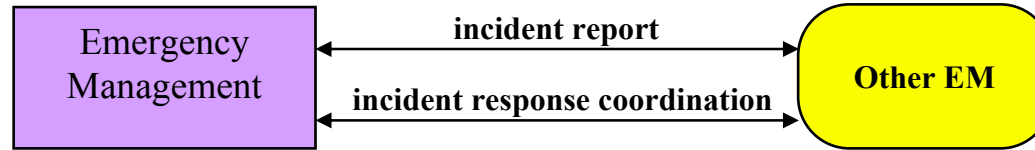


Laredo, TX Regional ITS Architecture Customized Market Package Diagrams

Emergency Management (EM)

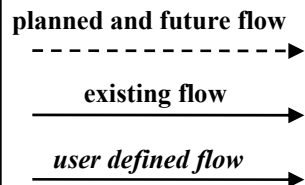
EM1 - Emergency Response

Regional Emergency Response Coordination (EM to EM)



Emergency Management Element	Send incident report	Send incident resp coord
1. City of Laredo Airport PD	2, 3, 6, 12, 13, 14	All
2. City of Laredo/Webb County EOC	All except 8, 9, 10	All except 14
3. City of Laredo Emergency Communications Center	All except 8	All except 14
5. City/County Public Safety Dispatch	3, 6, 8, 9, 10	All except 11, 14
6. DPS Communications Service	All except 8, 9, 10, 11	All except 14
7. DPS Regional Disaster Communications Committee		All except 14
8. Private Ambulance Dispatch Center		
9. Private Tow/Wrecker Dispatch		
10. Private Vehicle Emergency Systems		
11. State EOC		
12. US Border Patrol Dispatch Center	5, 6,14	All
13. US Customs Dispatch Center	5, 6	All except 14
14. US Border Patrol Air Operations	1,12	1,12

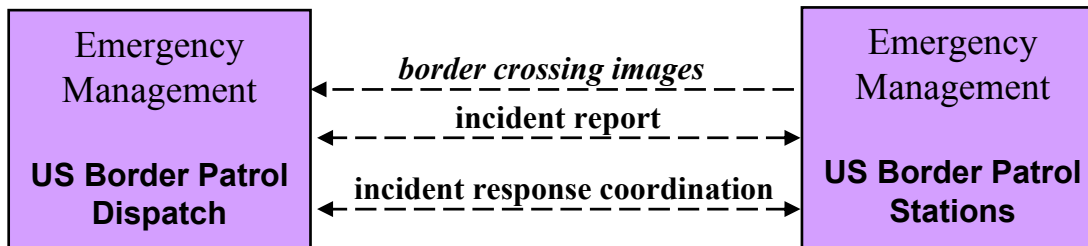
LEGEND



All flows are existing except those to/from(which are future):
 City of Laredo Airport PD
 US Border Patrol Air Operations

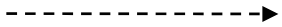
EM1 - Emergency Response

US Border Patrol Dispatch to US Border Patrol Stations



LEGEND

planned and future flow



existing flow

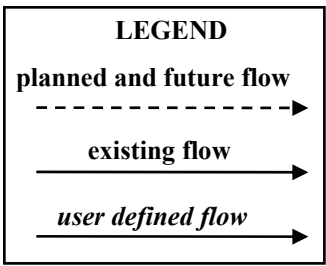
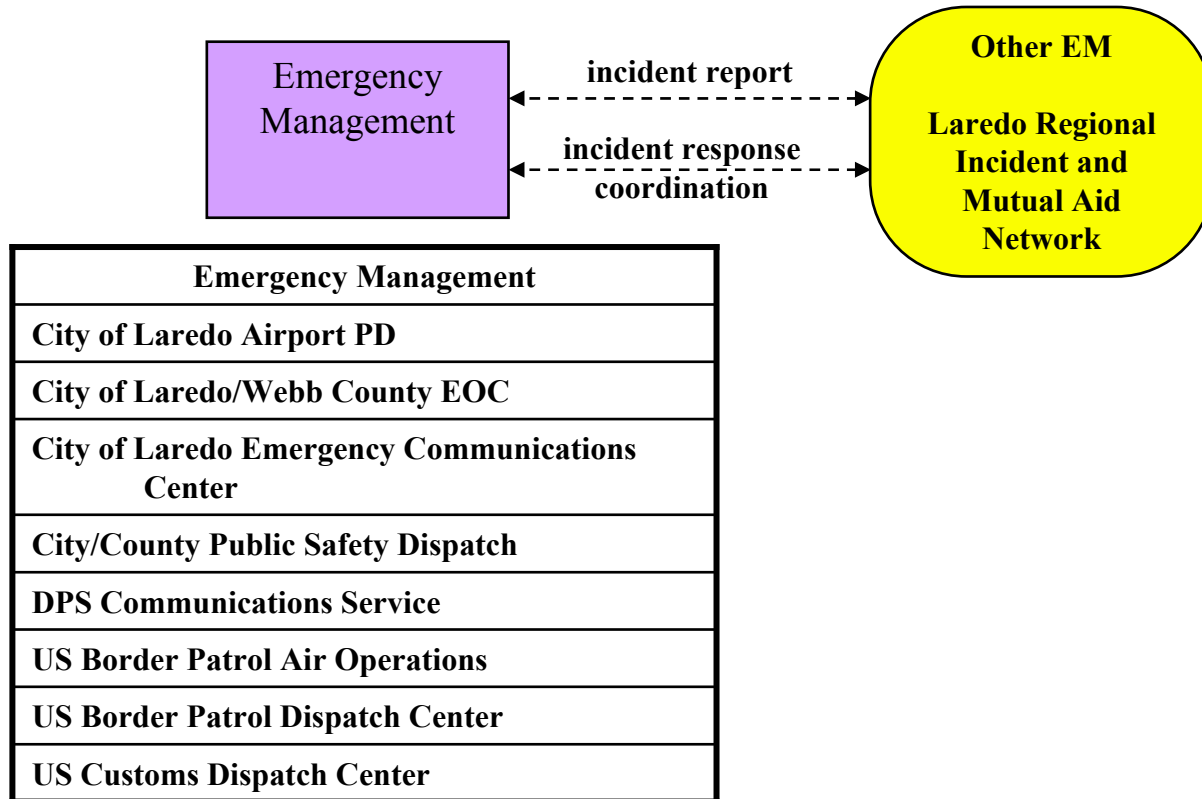


user defined flow



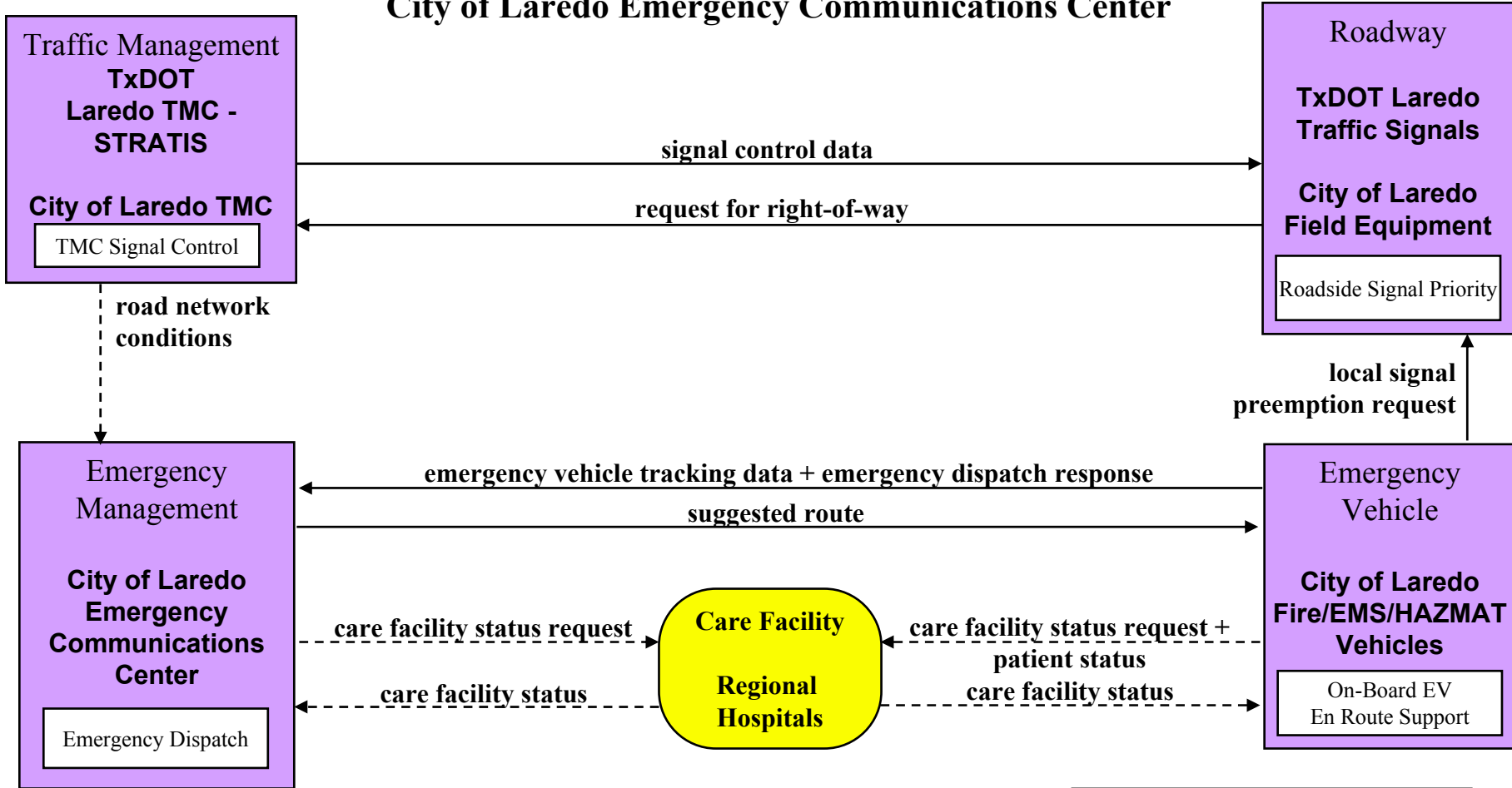
EM1 - Emergency Response

Laredo Regional Incident and Mutual Aid Network (EM to EM)



EM2 - Emergency Routing

City of Laredo Emergency Communications Center



Existing preemption is for Fire Vehicles

