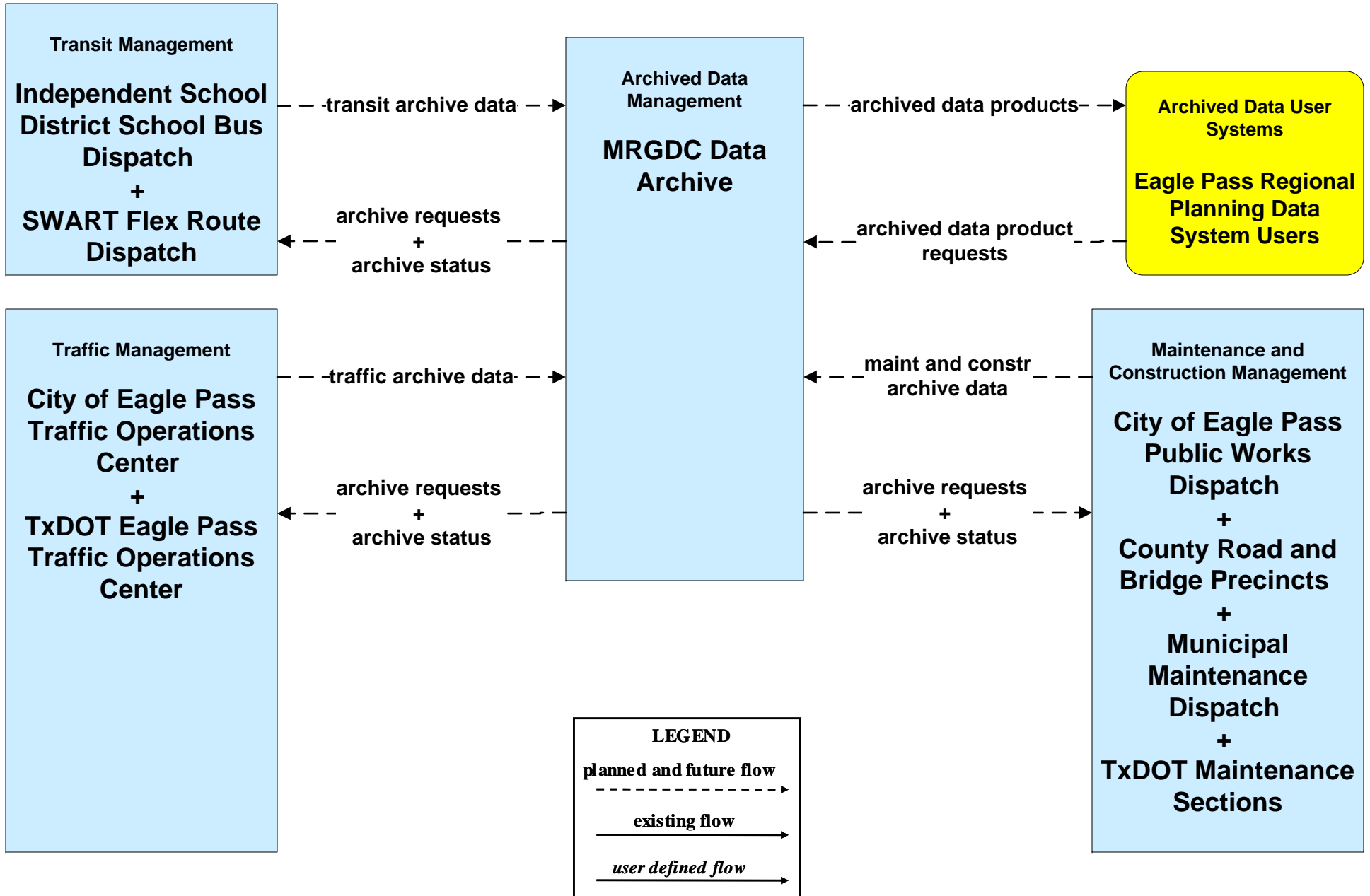
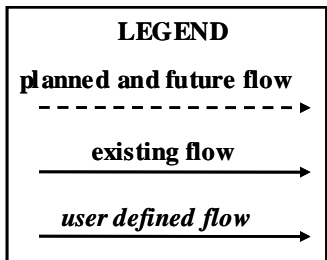
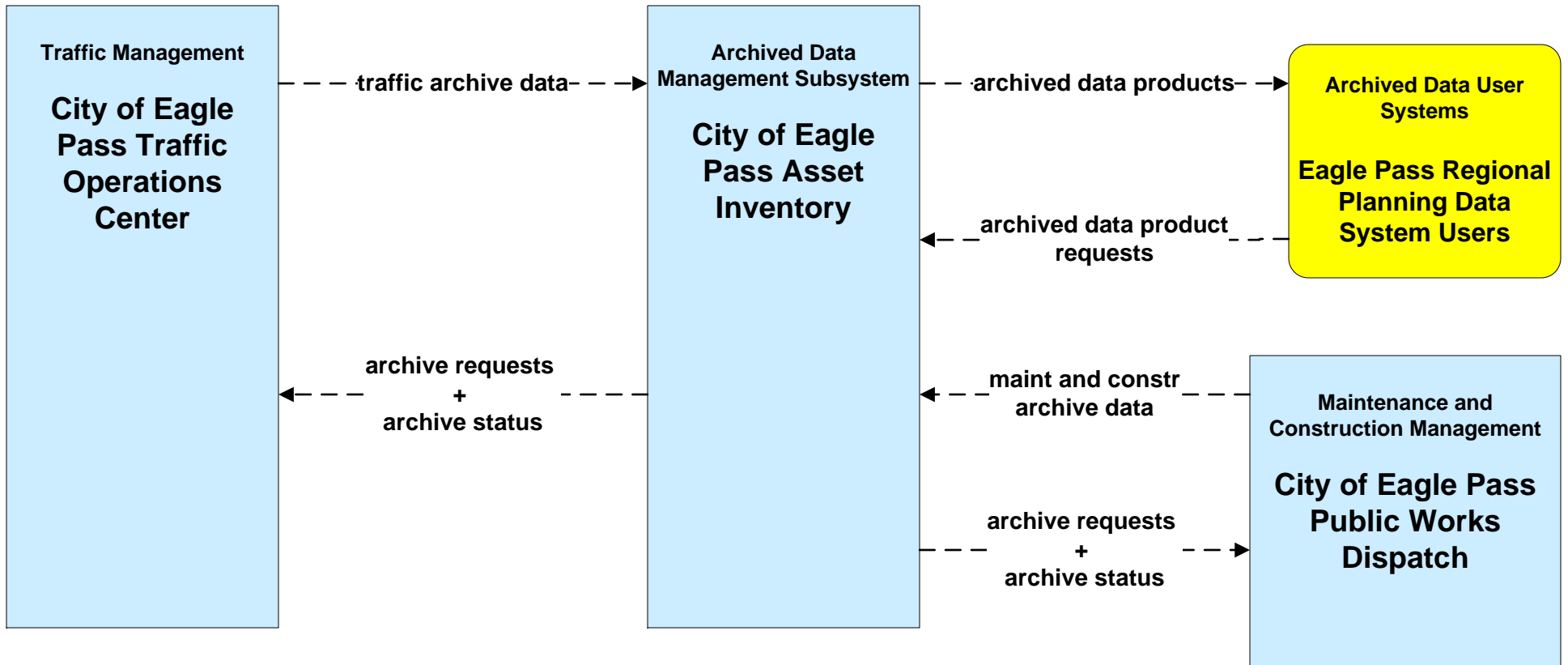


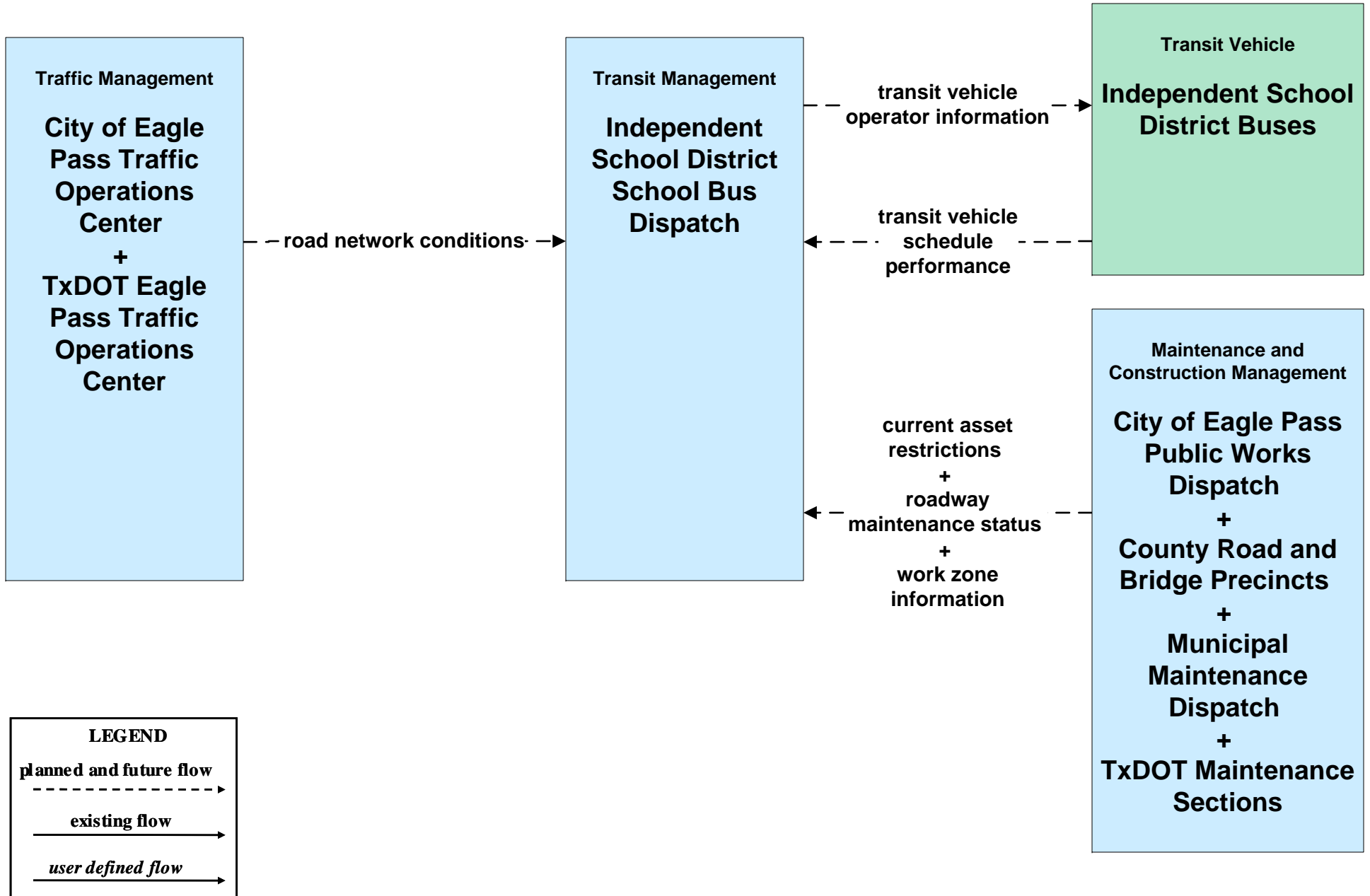
**AD2 - ITS Data Warehouse
MRGDC Data Archive**



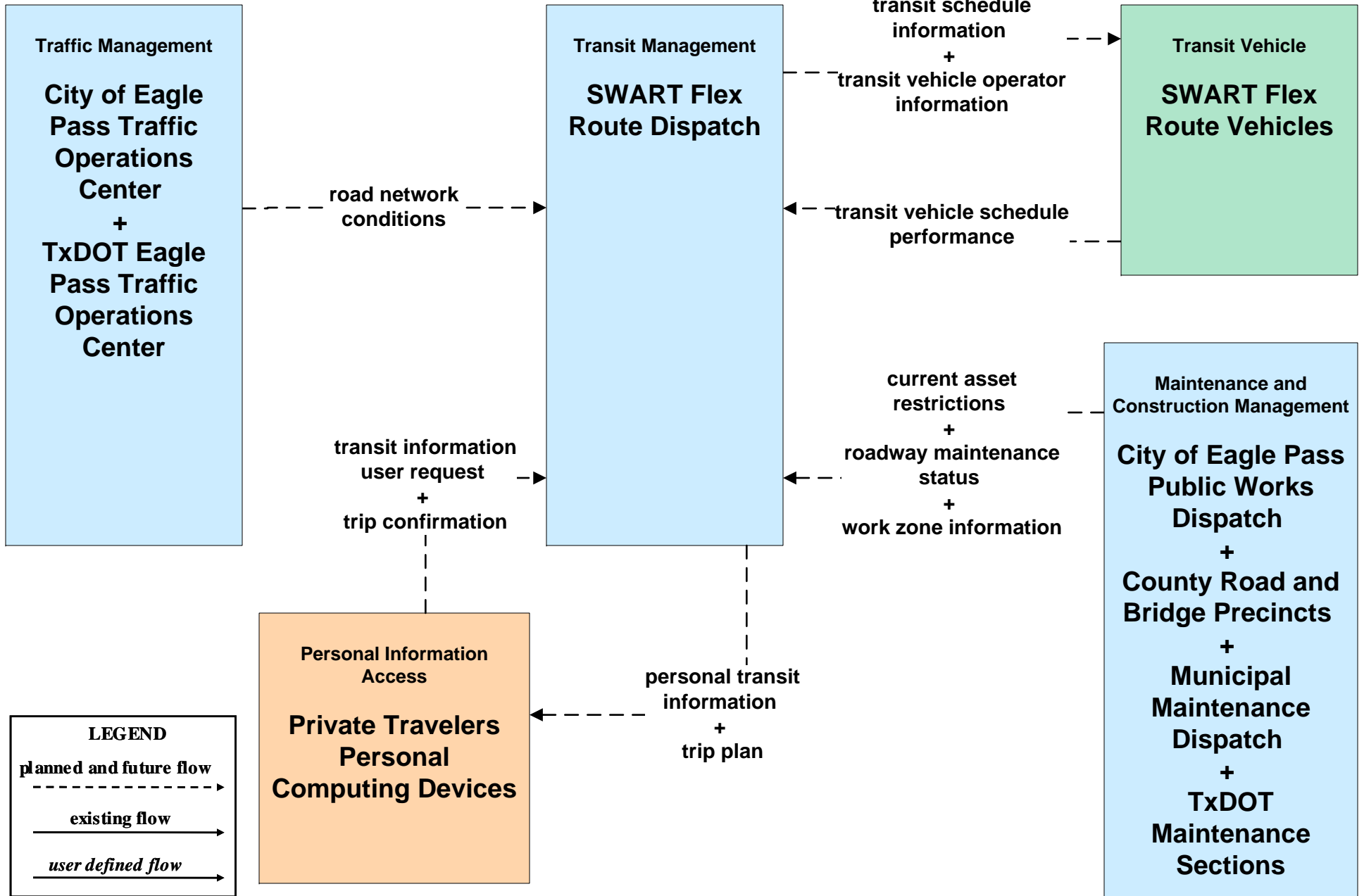
**AD2 - ITS Data Warehouse
City of Eagle Pass Asset Inventory**



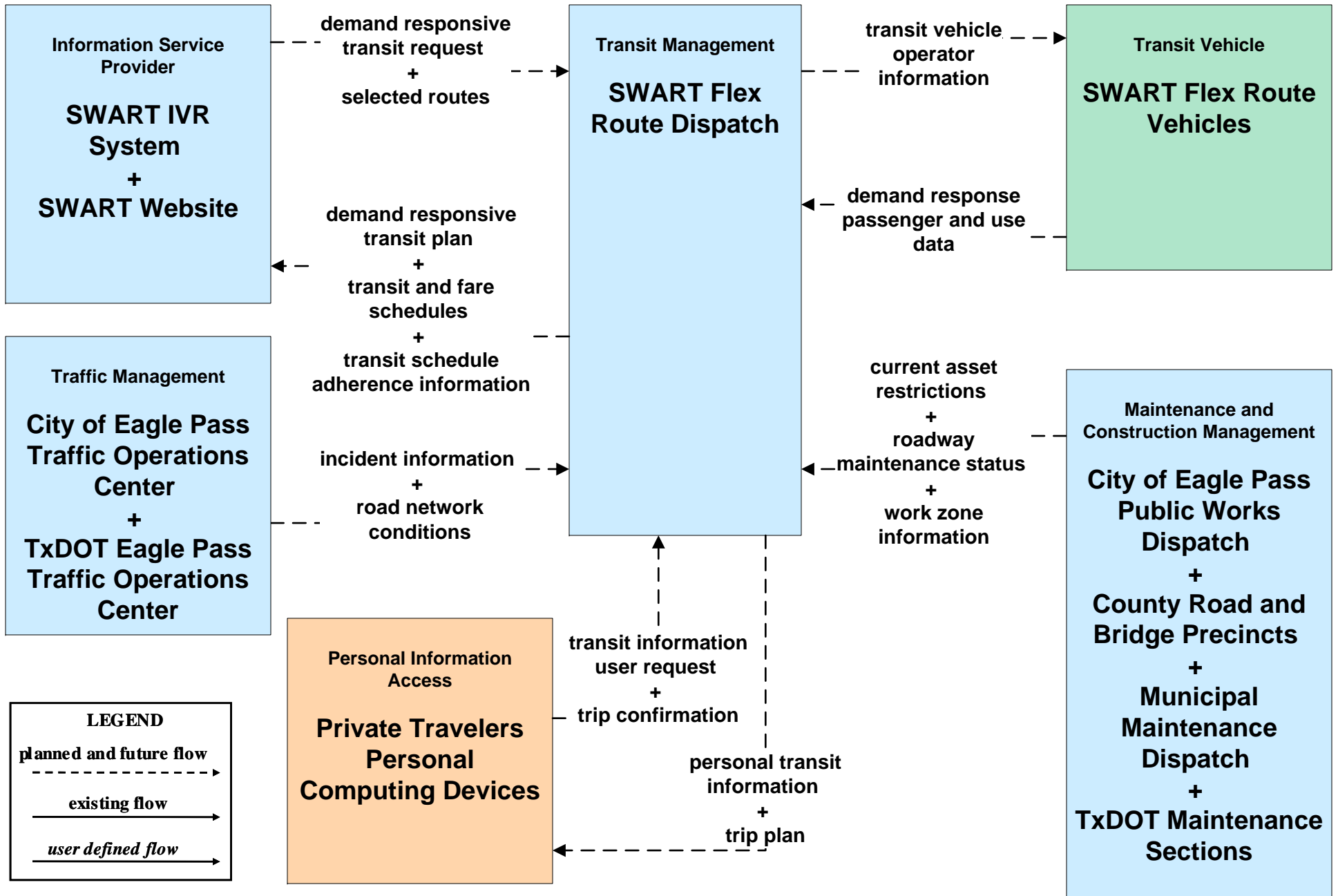
**APTS02 - Transit Fixed-Route Operations
Independent School Districts**



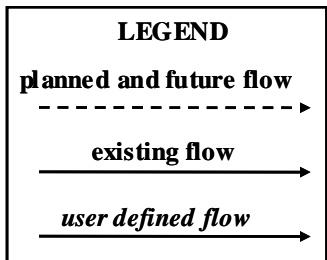
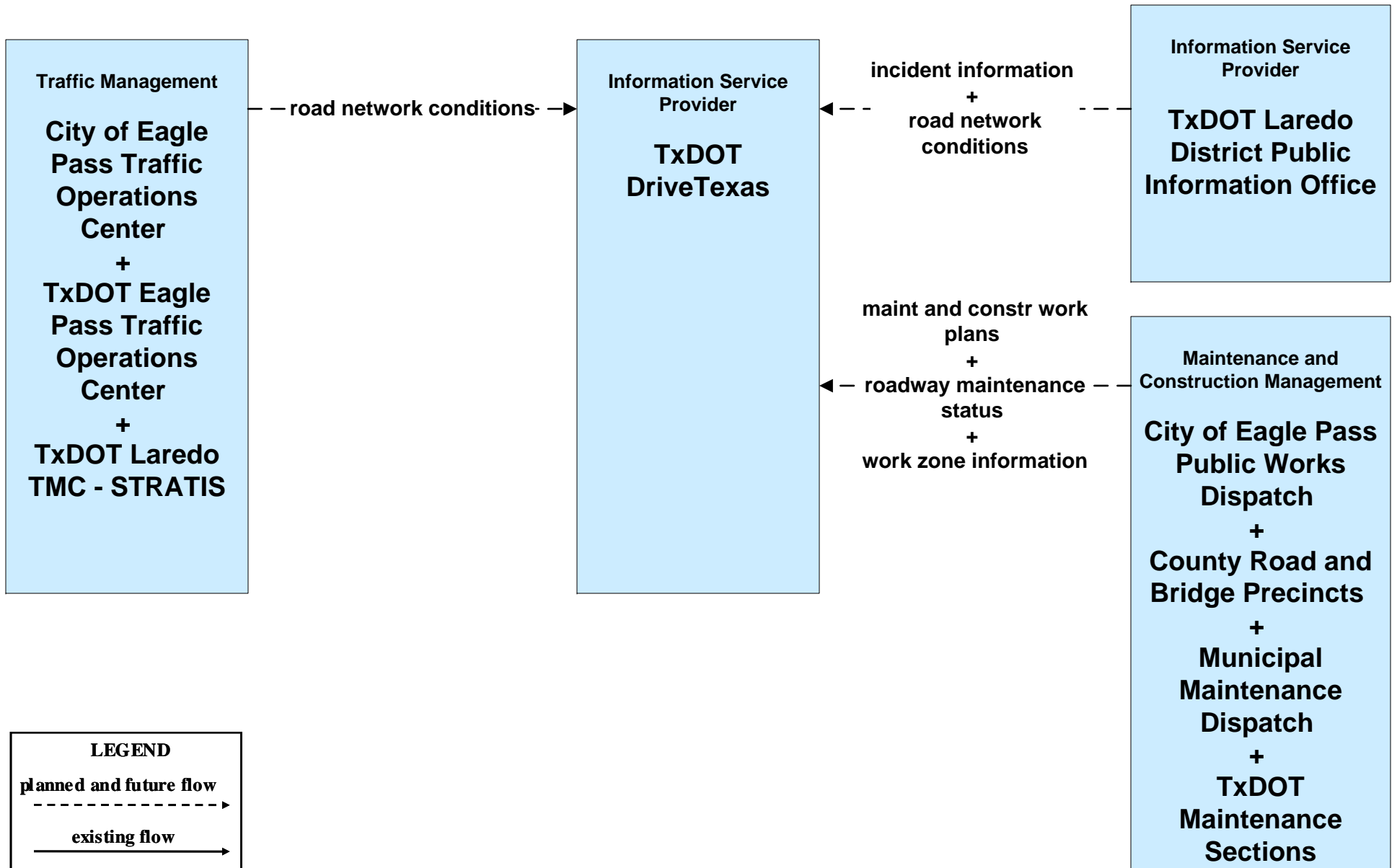
**APTS02 - Transit Fixed-Route Operations
Southwest Area Regional Transit District - Flex Routing**



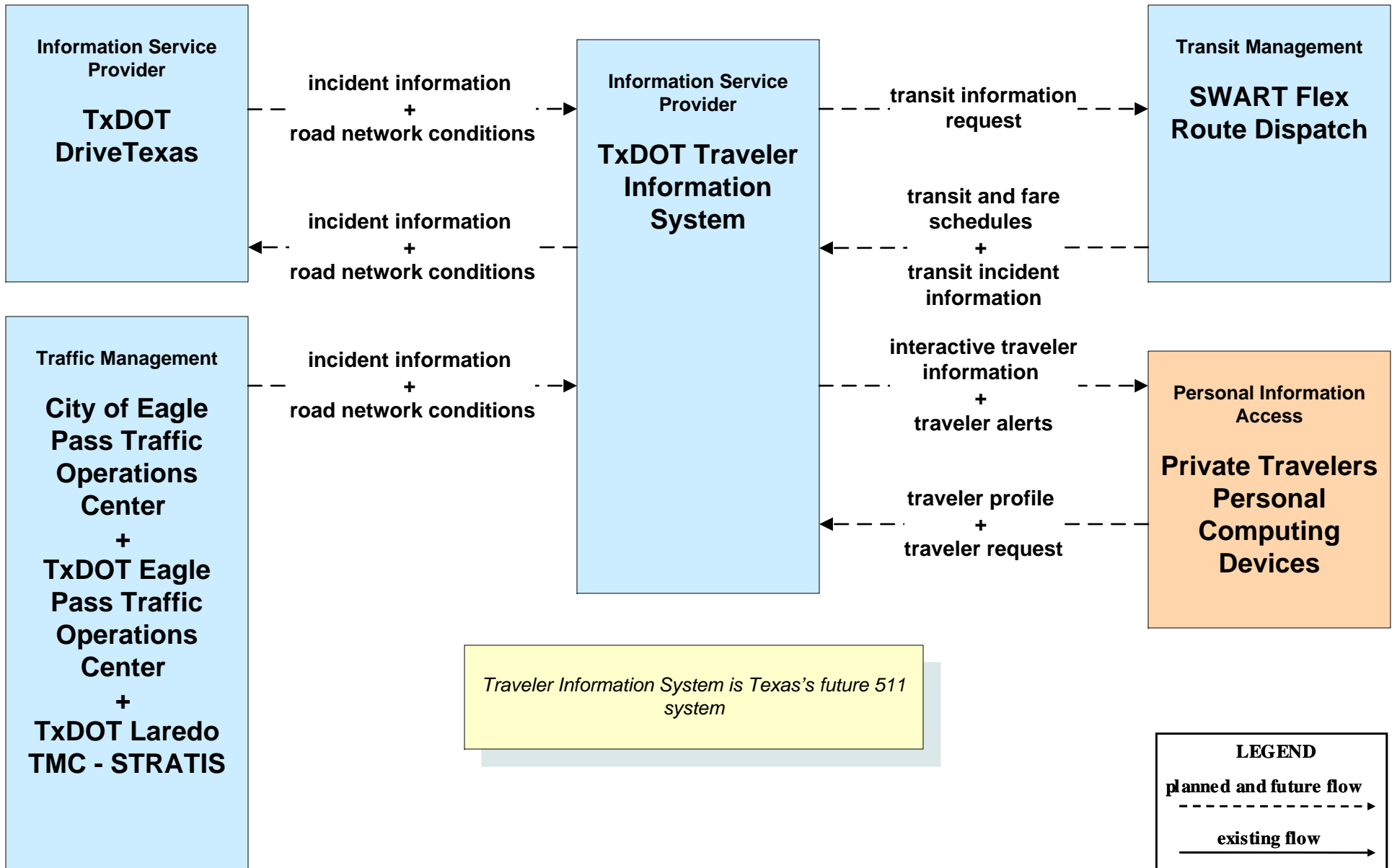
**APTS03 - Demand Response Transit Operations
Southwest Area Regional Transit District - Flex Routing**



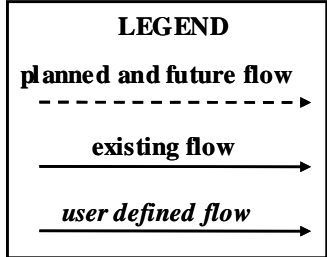
**ATIS01 - Broadcast Traveler Information
TxDOT DriveTexas (Inputs)**



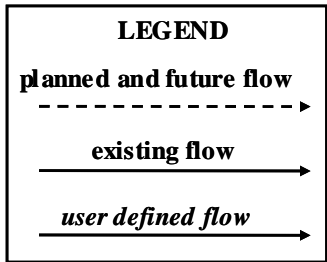
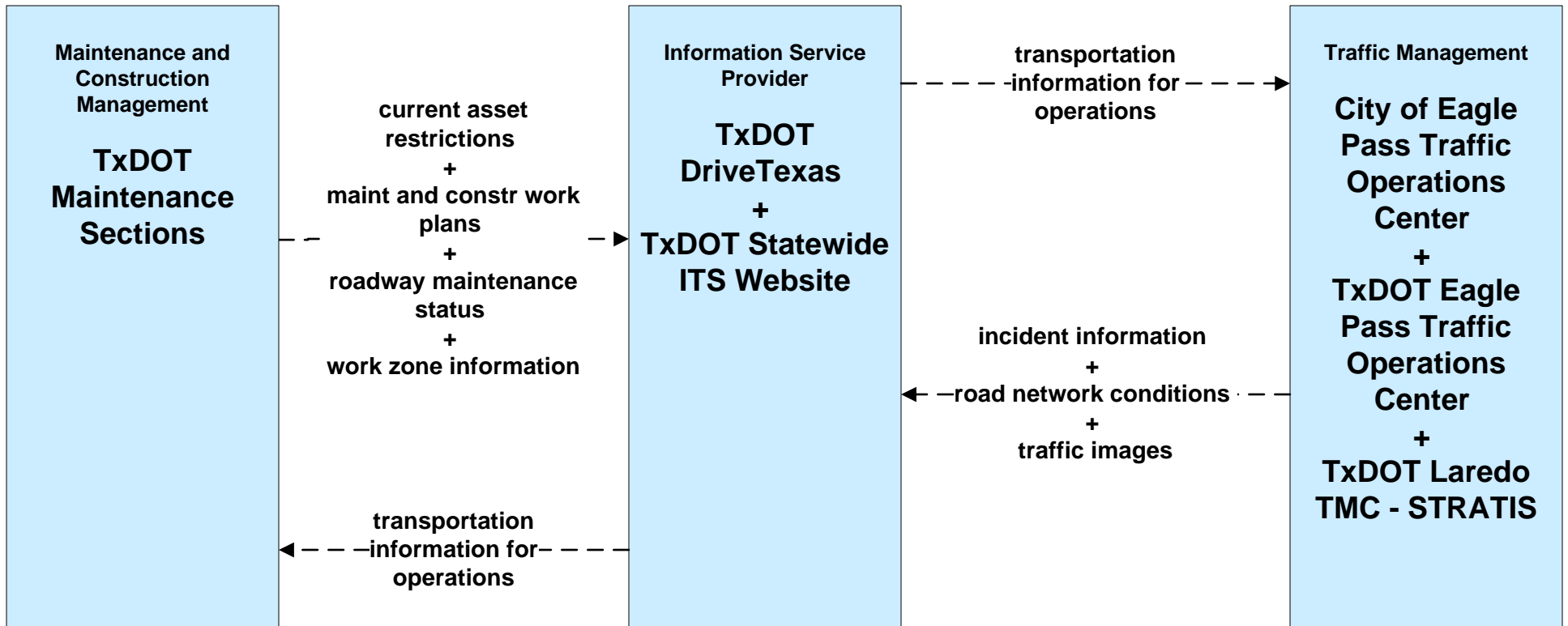
ATIS02 - Interactive Traveler Information TxDOT Traveler Information System



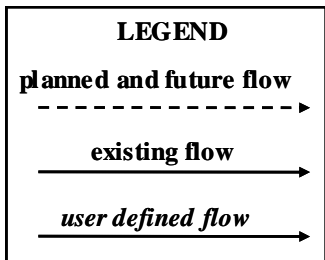
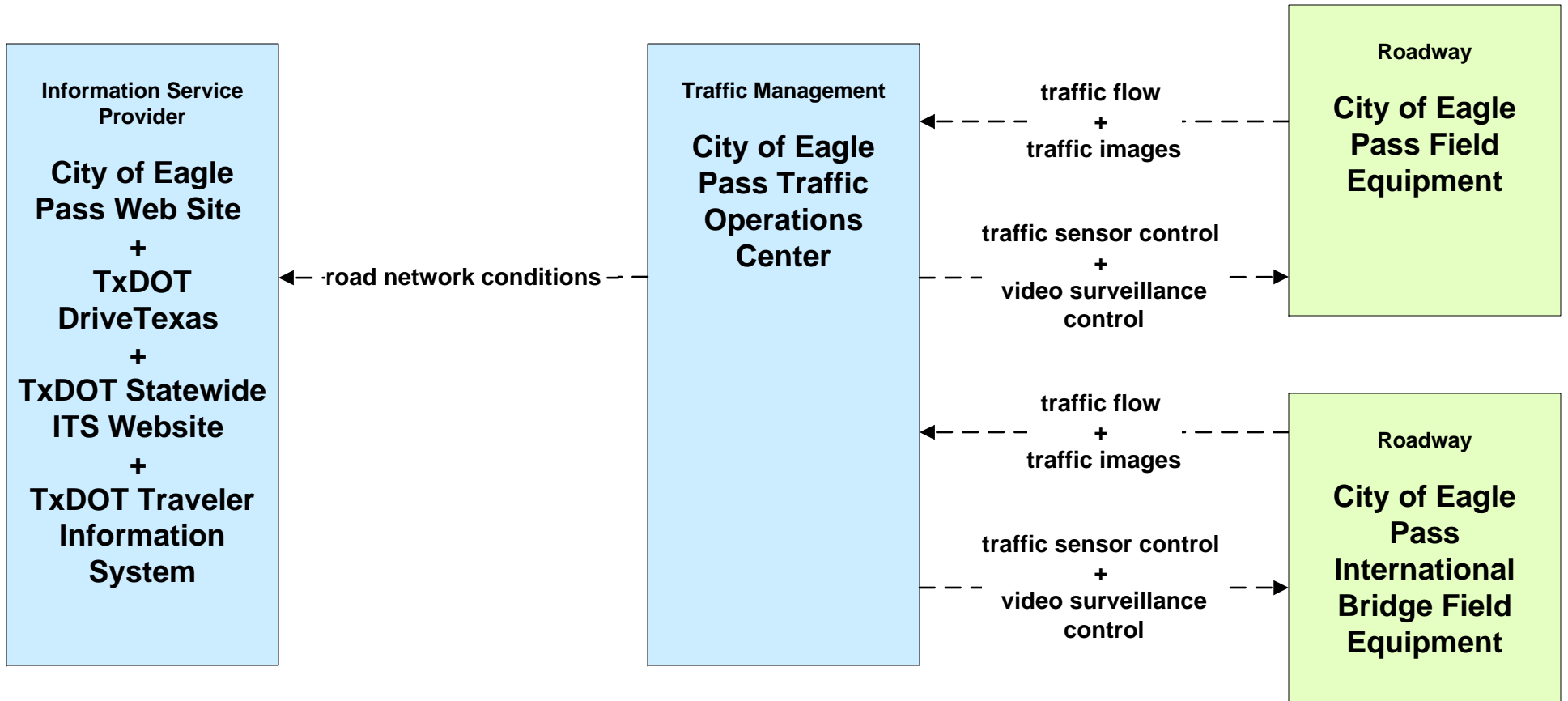
Traveler Information System is Texas's future 511 system



**ATIS06 - Transportation Operations Data Sharing
TxDOT**

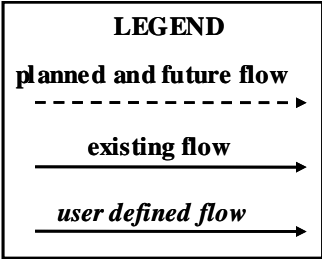
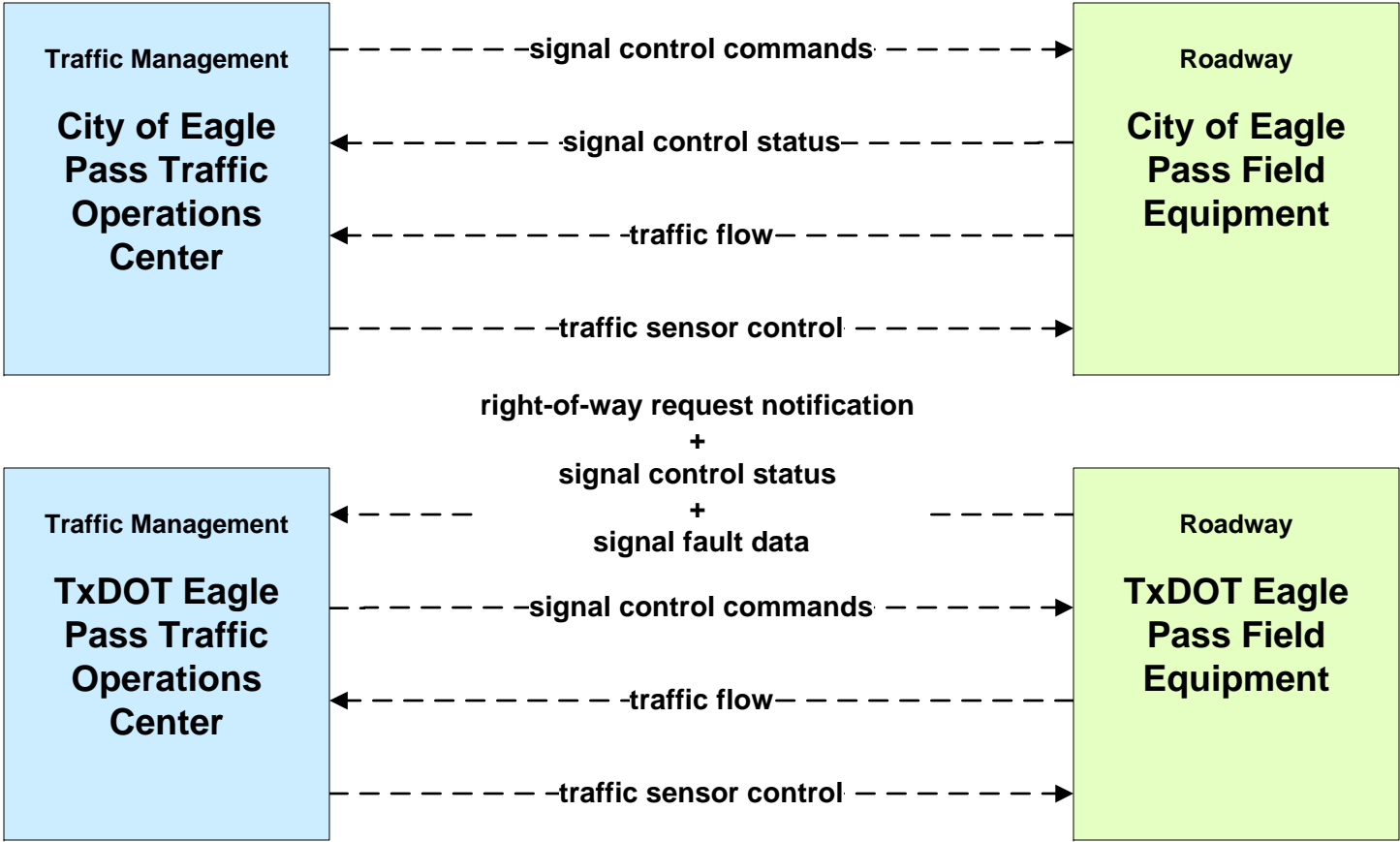


ATMS01 - Network Surveillance City of Eagle Pass



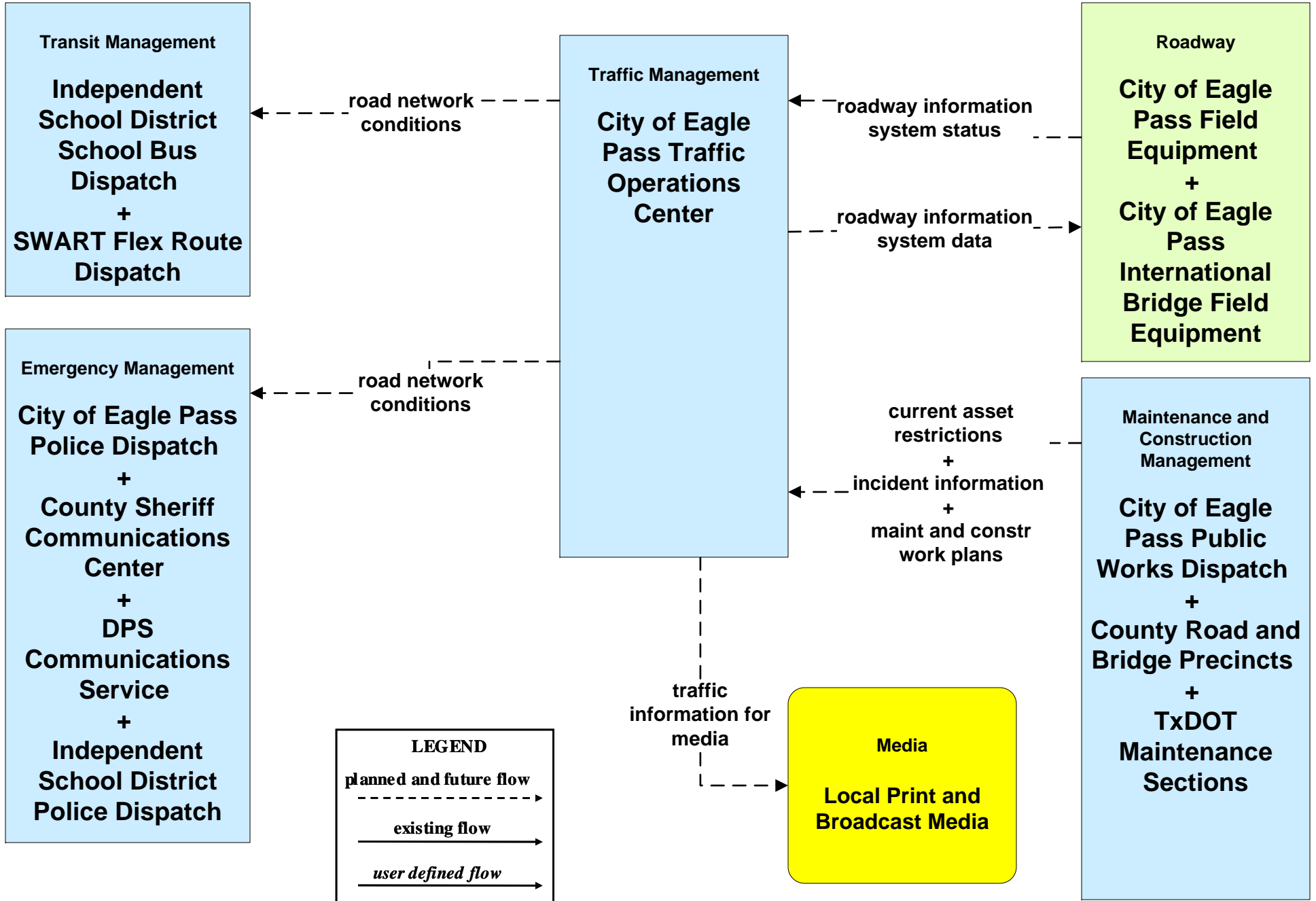
ATMS03 – Traffic Signal Control

City of Eagle Pass and TxDOT Eagle Pass

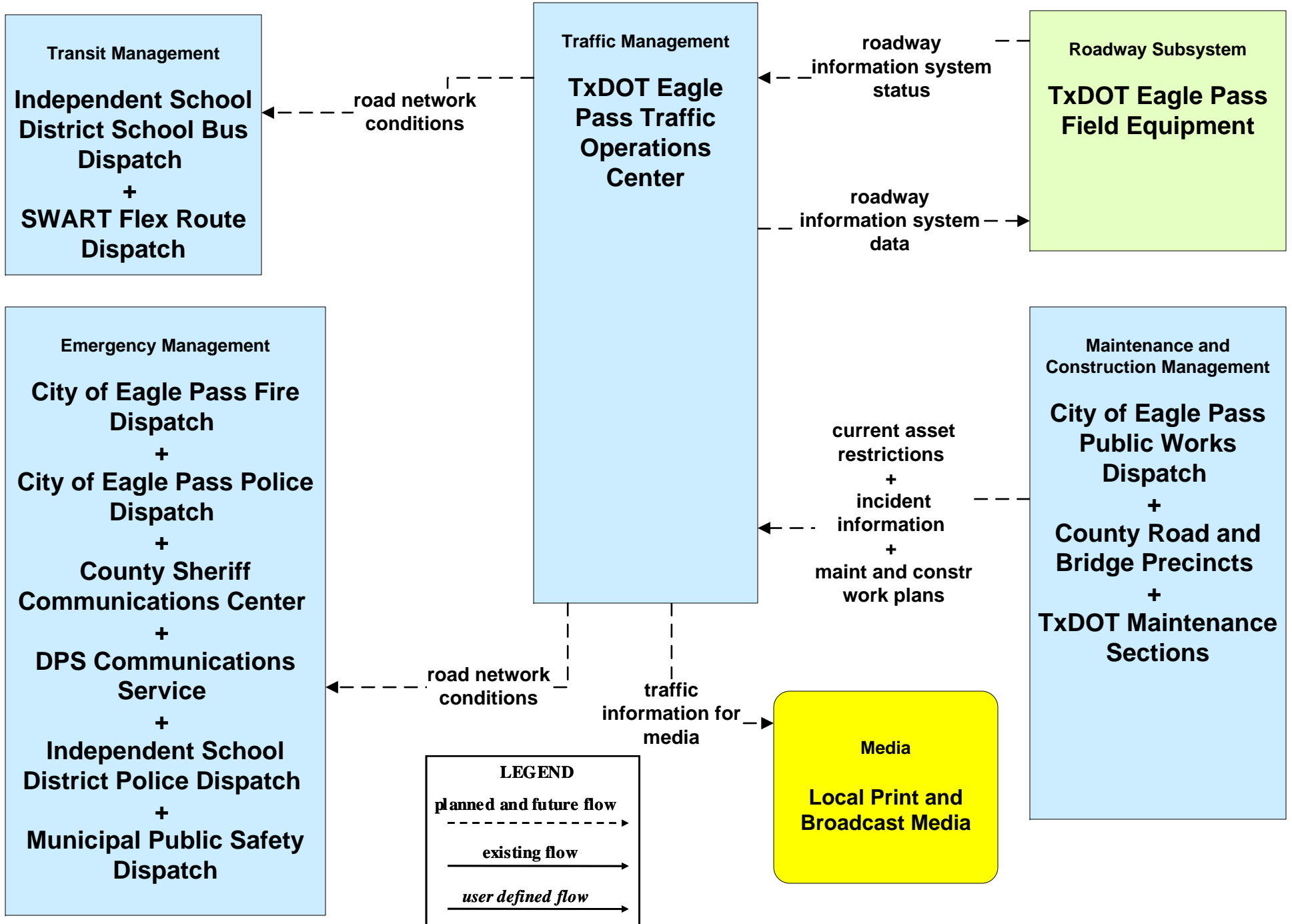


Traffic signals in Eagle Pass currently operated and maintained by TxDOT. When population surpasses 50,000, City will be responsible for operating and maintaining traffic signals.

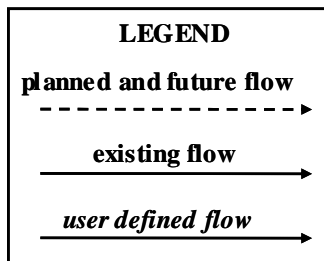
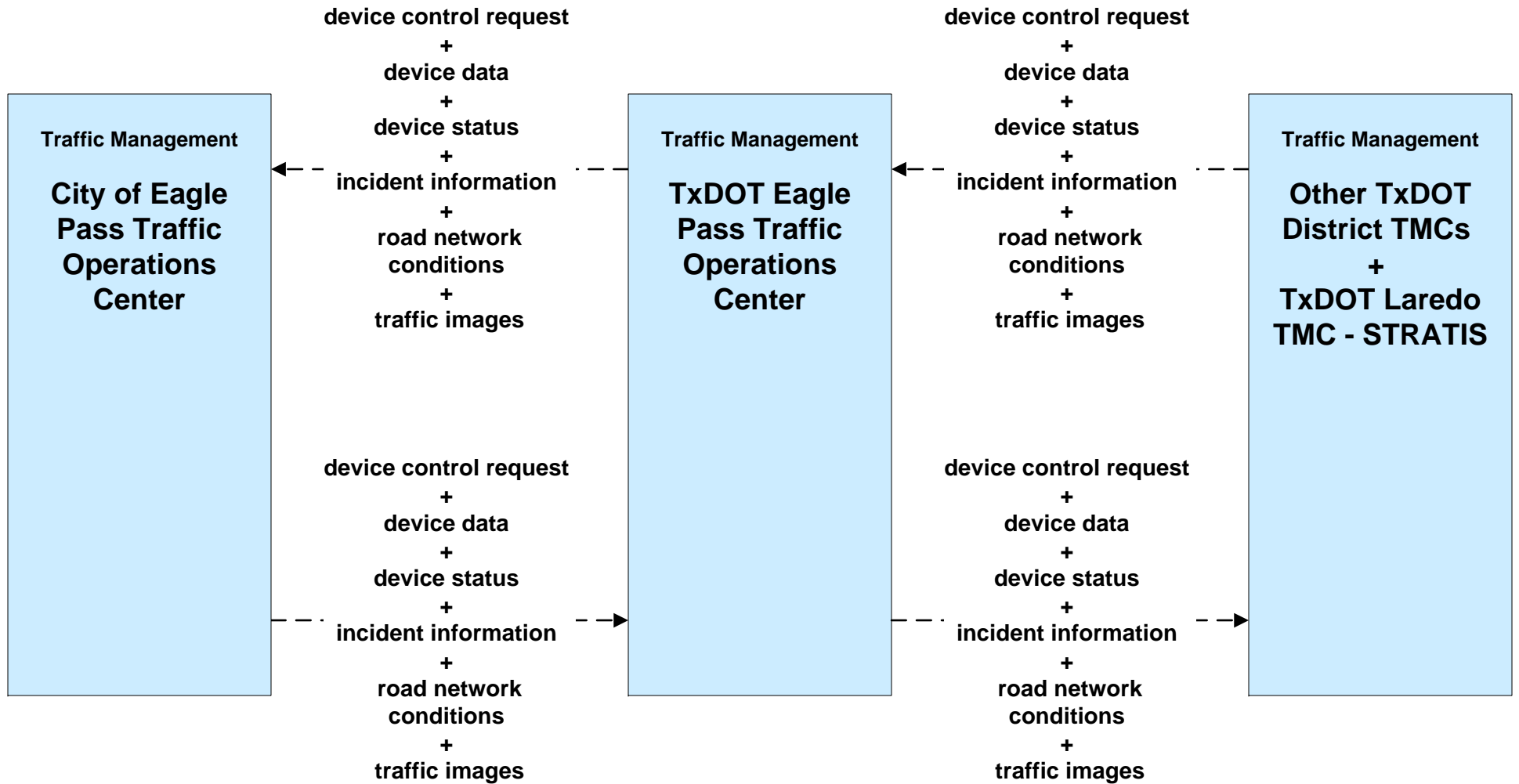
ATMS06 - Traffic Information Dissemination City of Eagle Pass



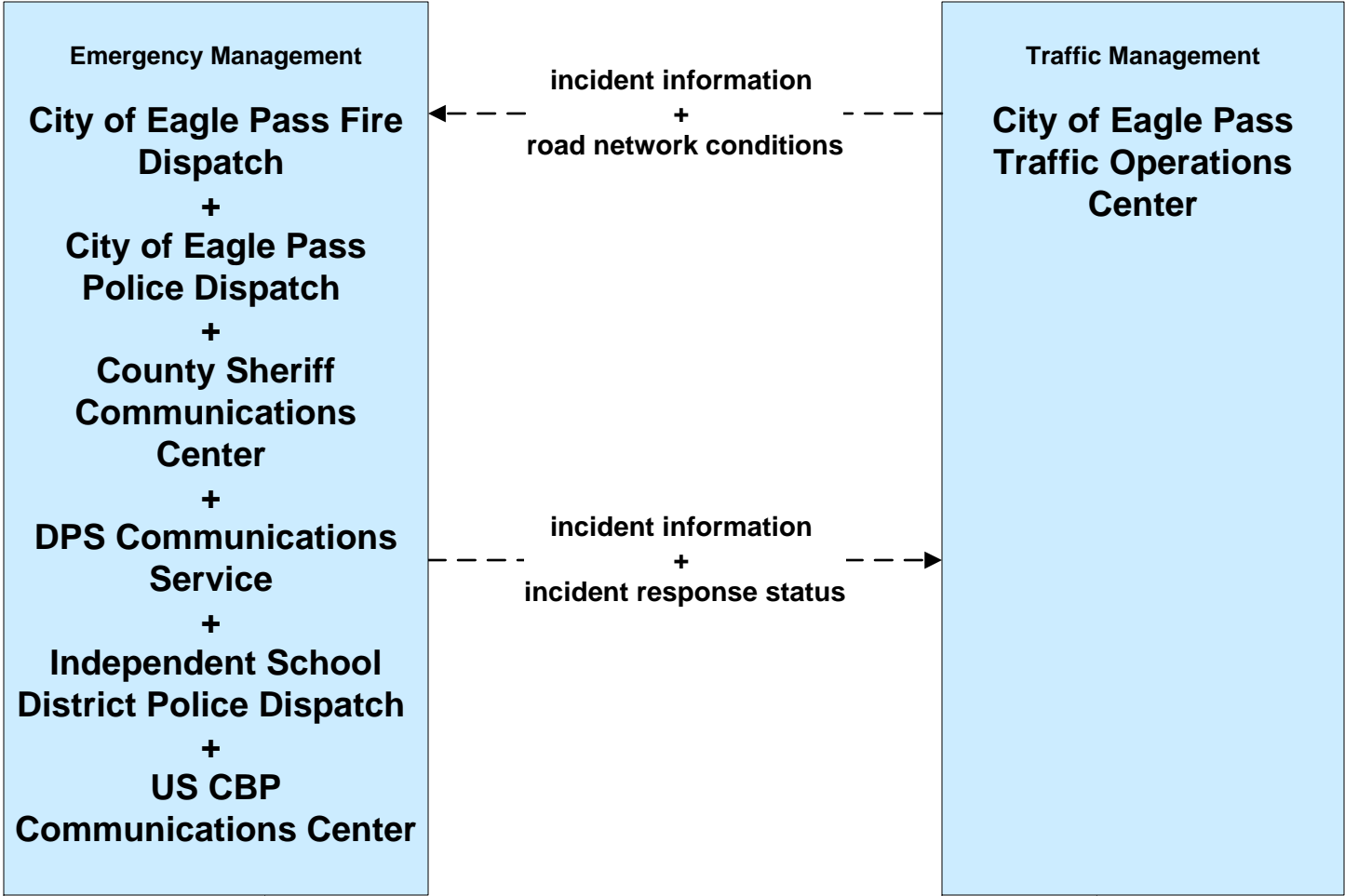
ATMS06 - Traffic Information Dissemination TxDOT Eagle Pass



ATMS07 - Regional Traffic Management TxDOT Eagle Pass



**ATMS08 – Traffic Incident Management System
EM to TM - City of Eagle Pass**



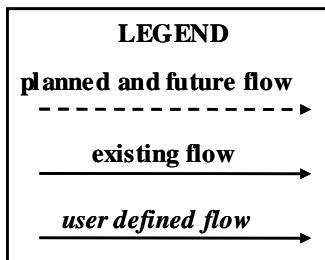
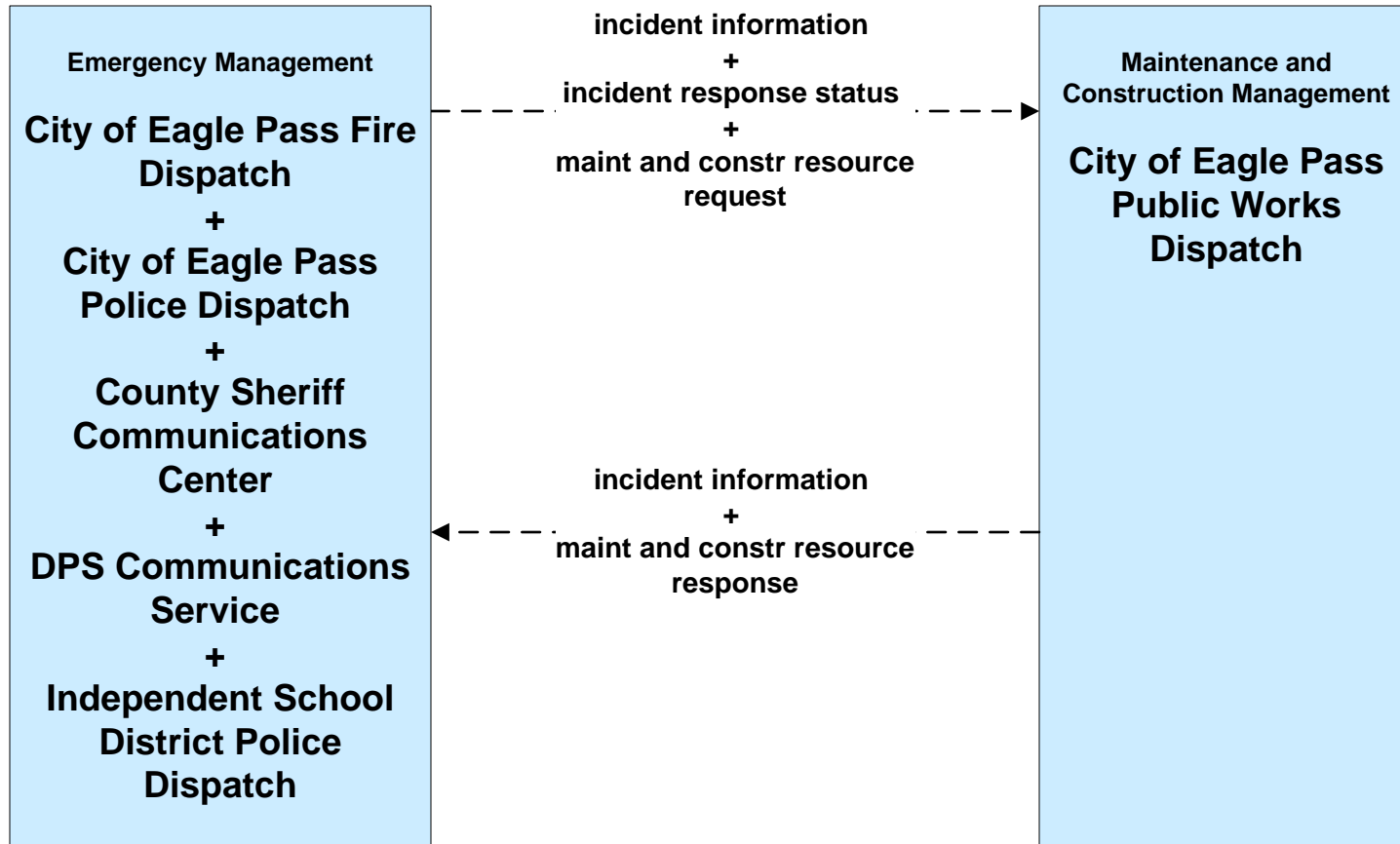
Event Promoters
Eagle Pass Chamber of Commerce
+
Regional Event Facilities



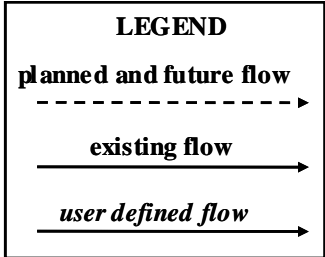
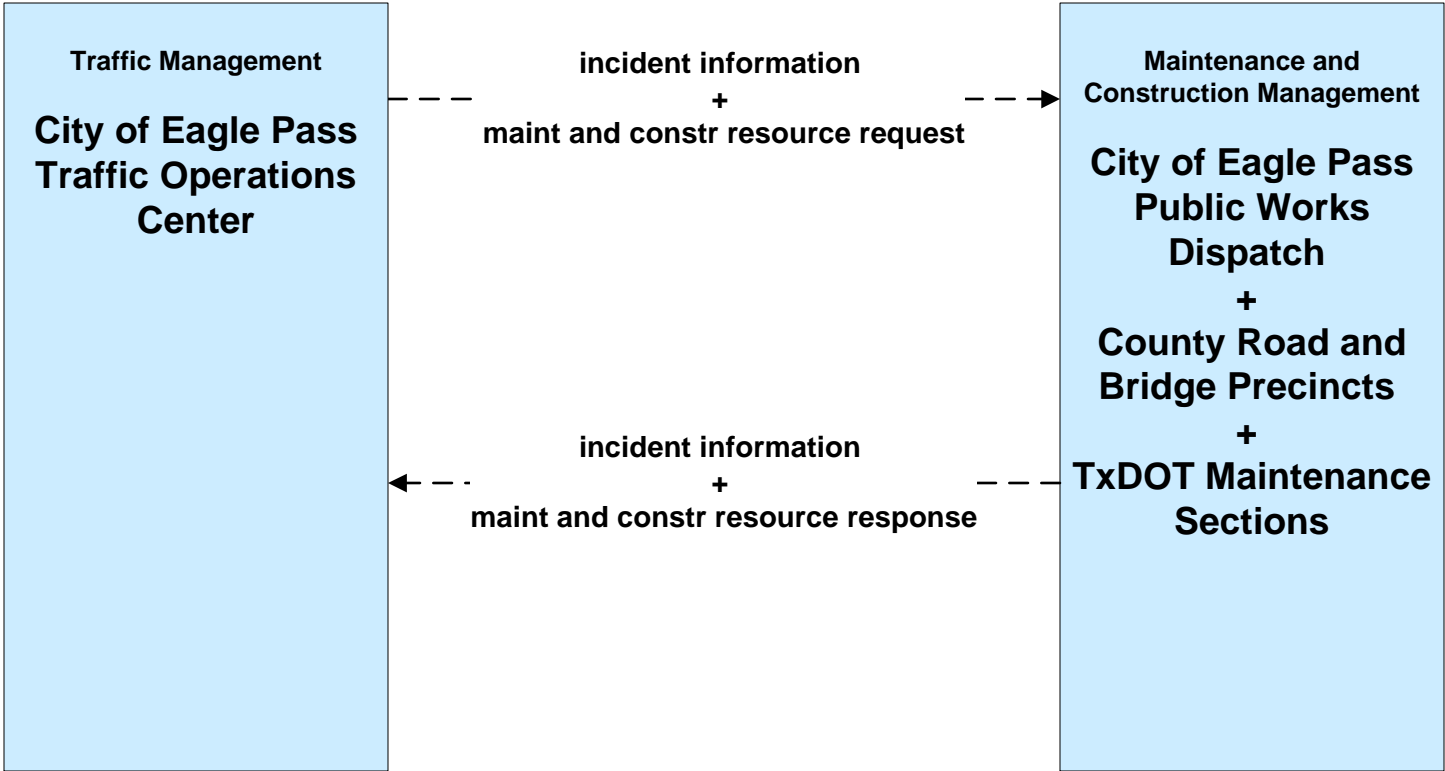
LEGEND

- planned and future flow* → (dashed line)
- existing flow* → (solid line)
- user defined flow* → (solid line)

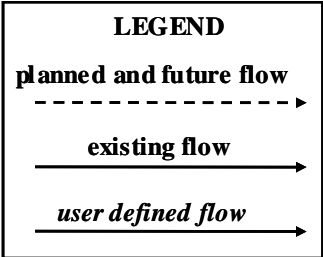
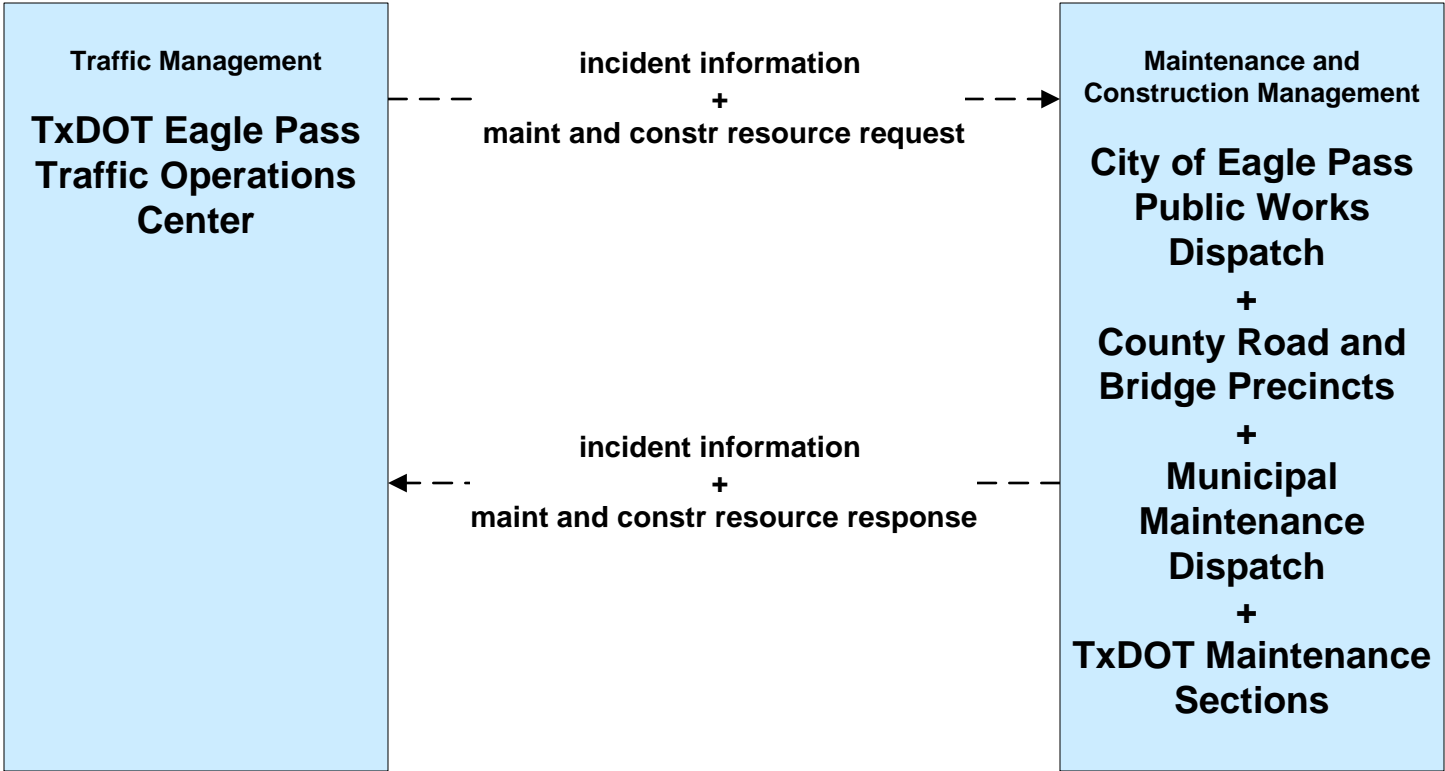
**ATMS08 - Traffic Incident Management System
EM to MCM - EM to City of Eagle Pass Maintenance**



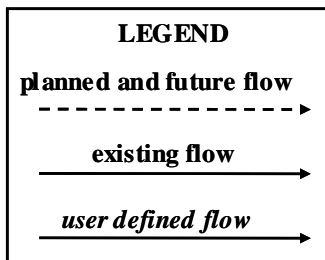
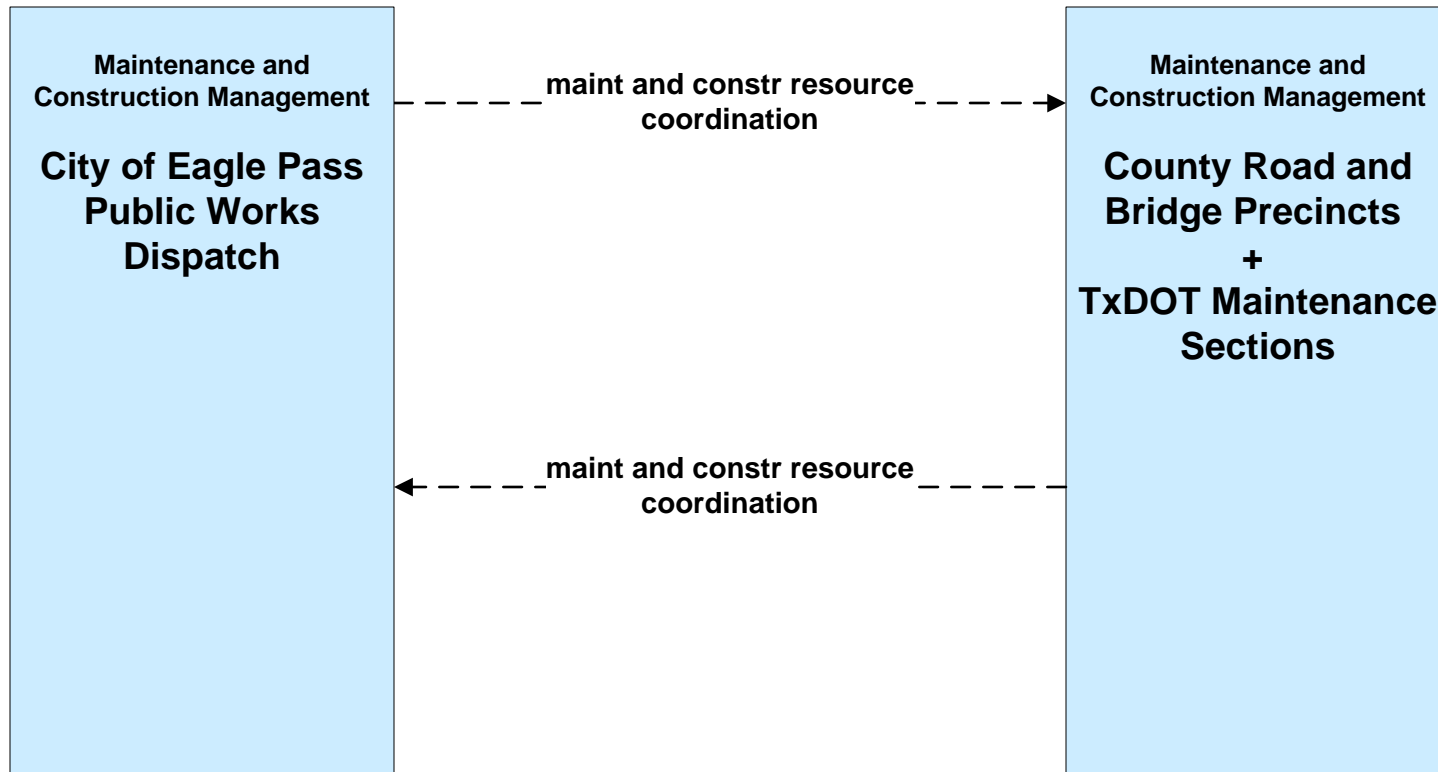
**ATMS08 - Traffic Incident Management System
TM to MCM - City of Eagle Pass**



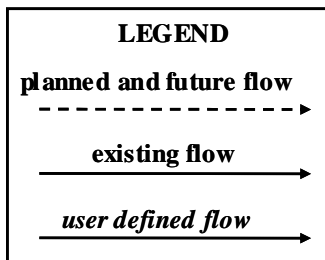
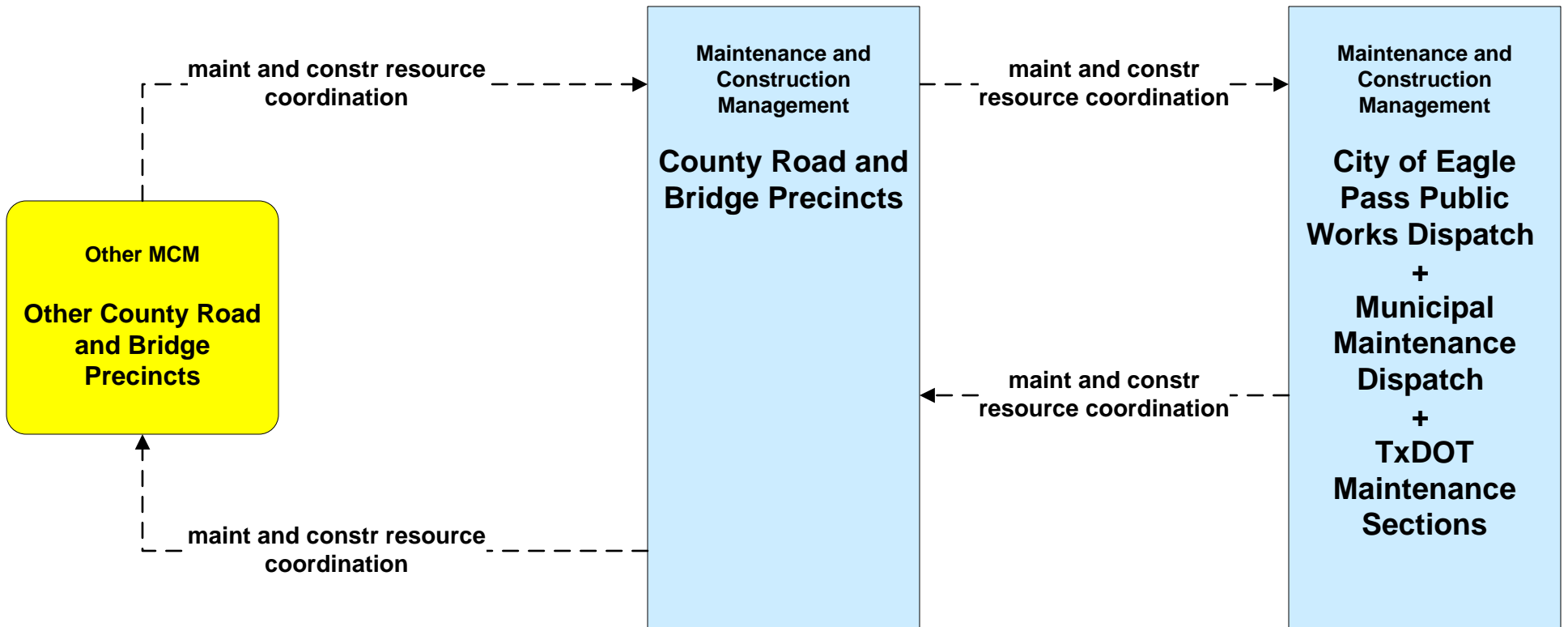
ATMS08 - Traffic Incident Management System
TM to MCM - TM to TxDOT Eagle Pass



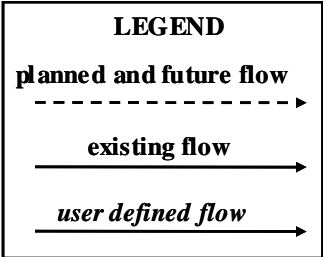
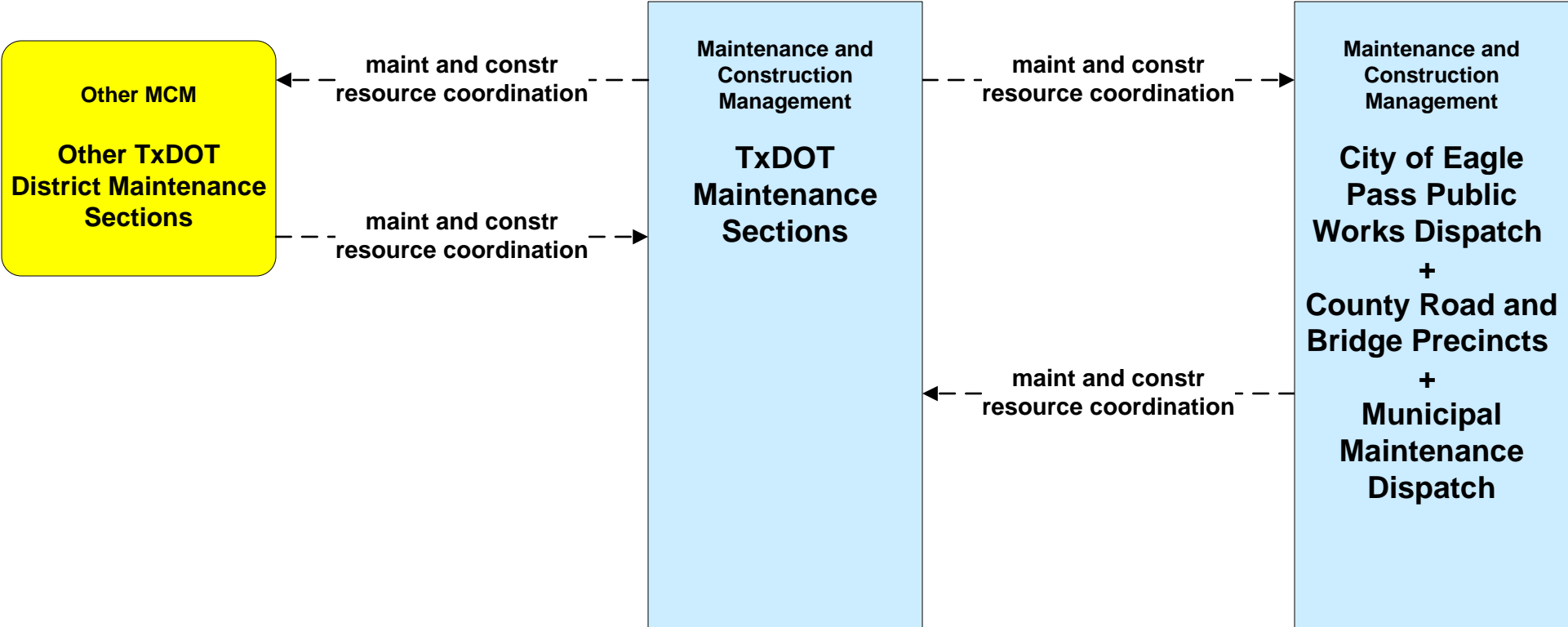
**ATMS08 – Traffic Incident Management System
MCM to MCM - City of Eagle Pass**



**ATMS08 – Traffic Incident Management System
MCM to MCM - County Road and Bridge**

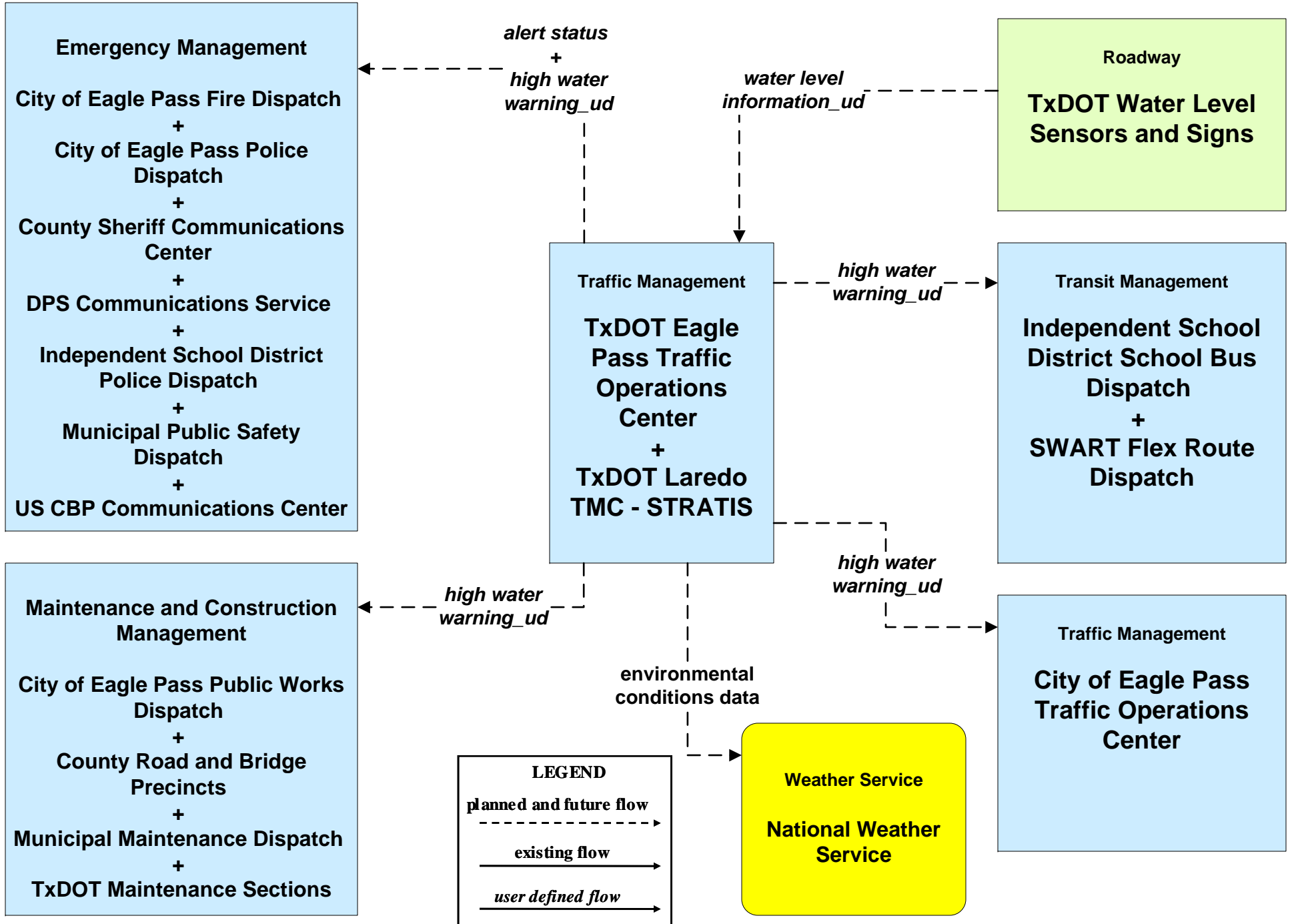


**ATMS08 - Traffic Incident Management System
MCM to MCM - TxDOT**

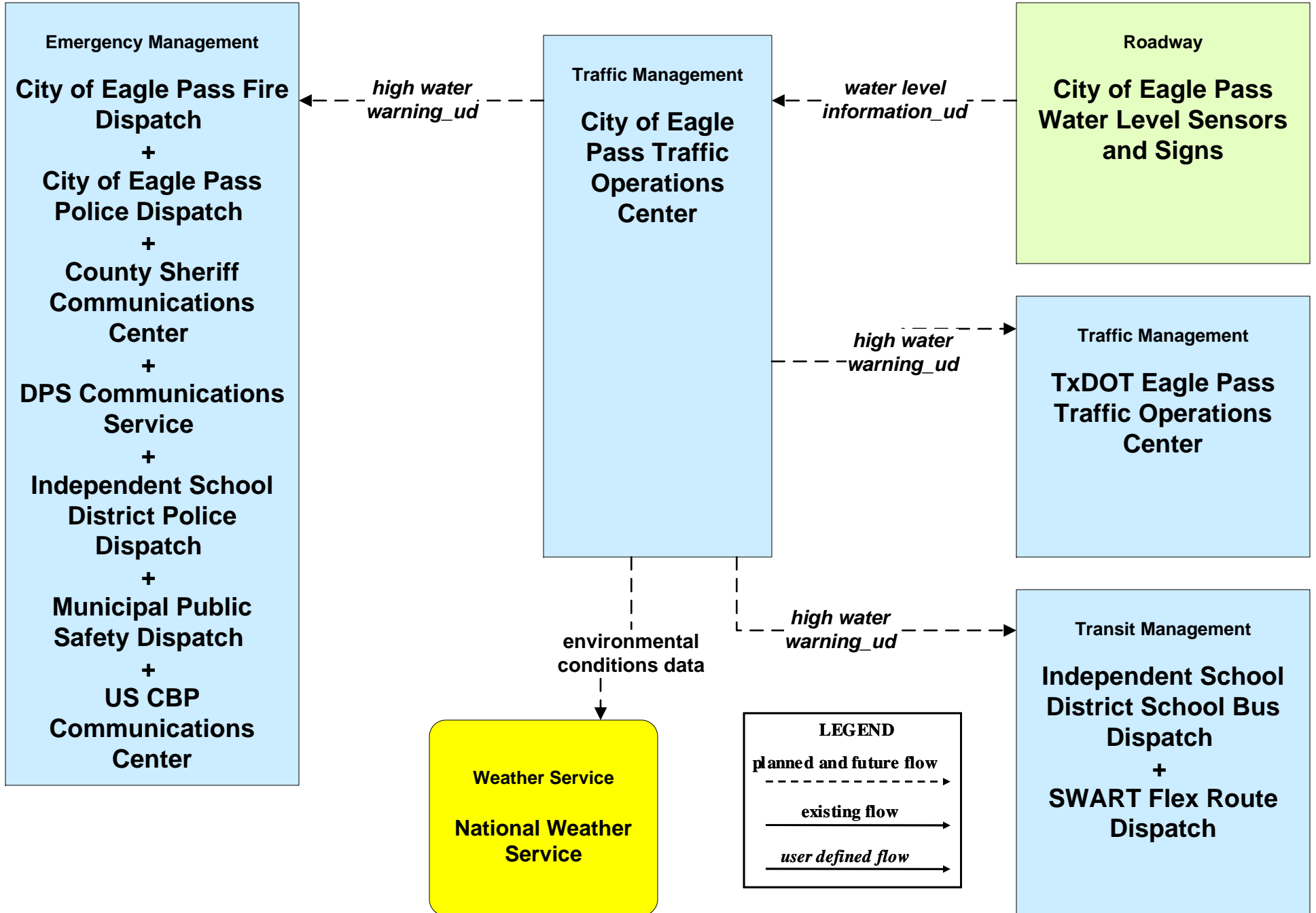


ATMS08 – Traffic Incident Management System

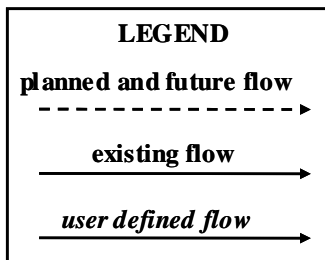
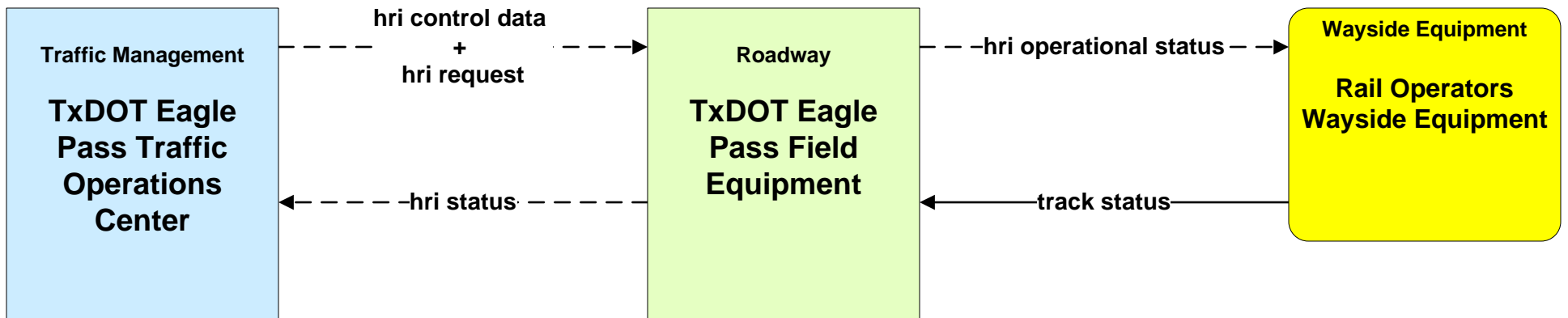
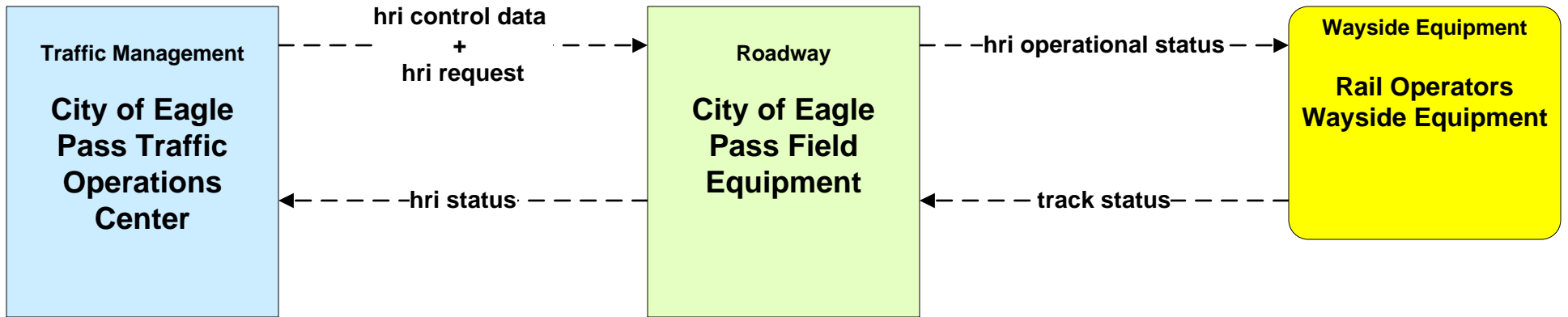
Flood Warning - TxDOT Eagle Pass



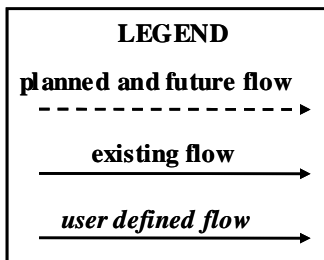
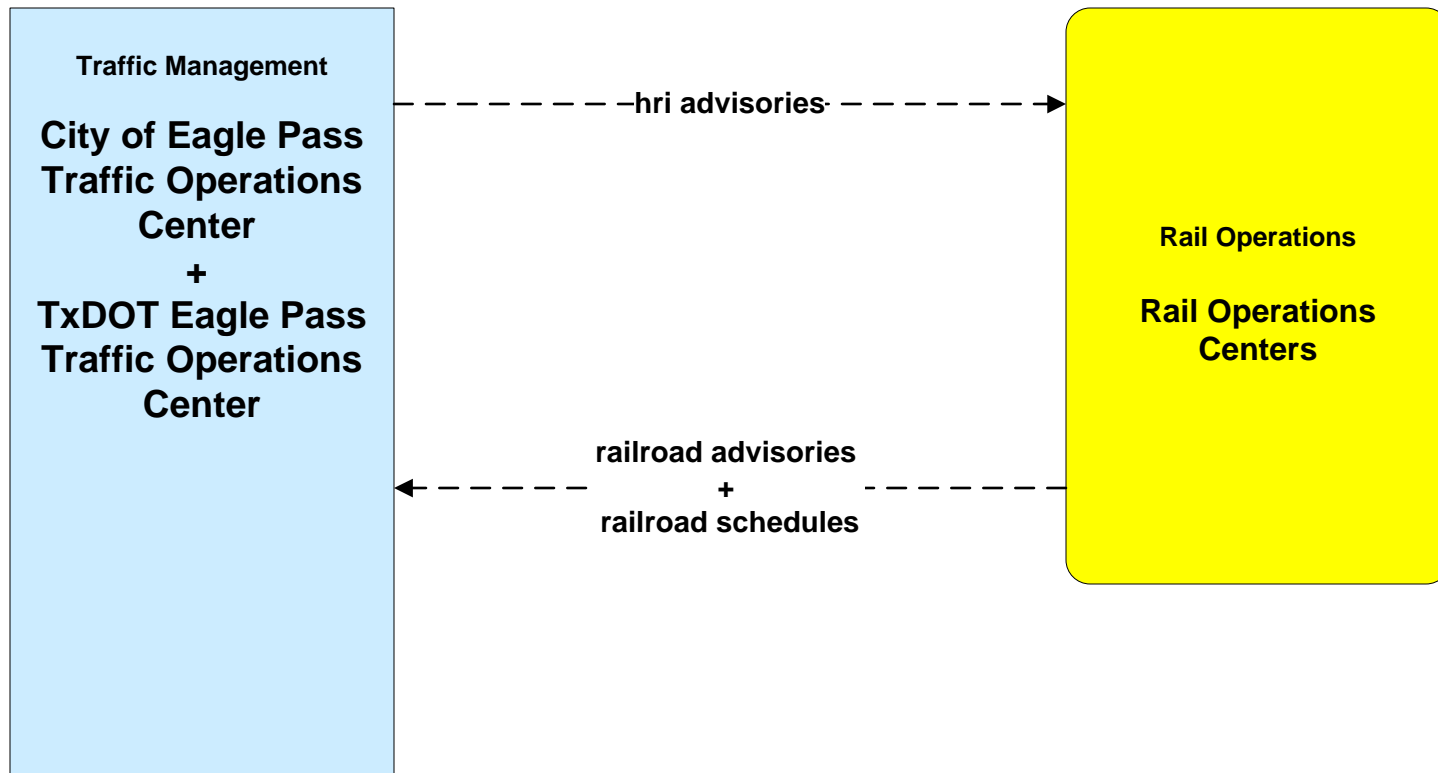
**ATMS08 – Traffic Incident Management System
Flood Warning - City of Eagle Pass**



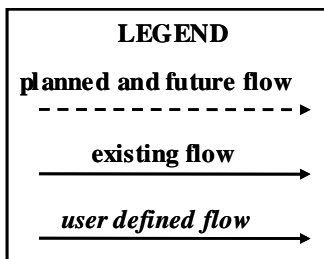
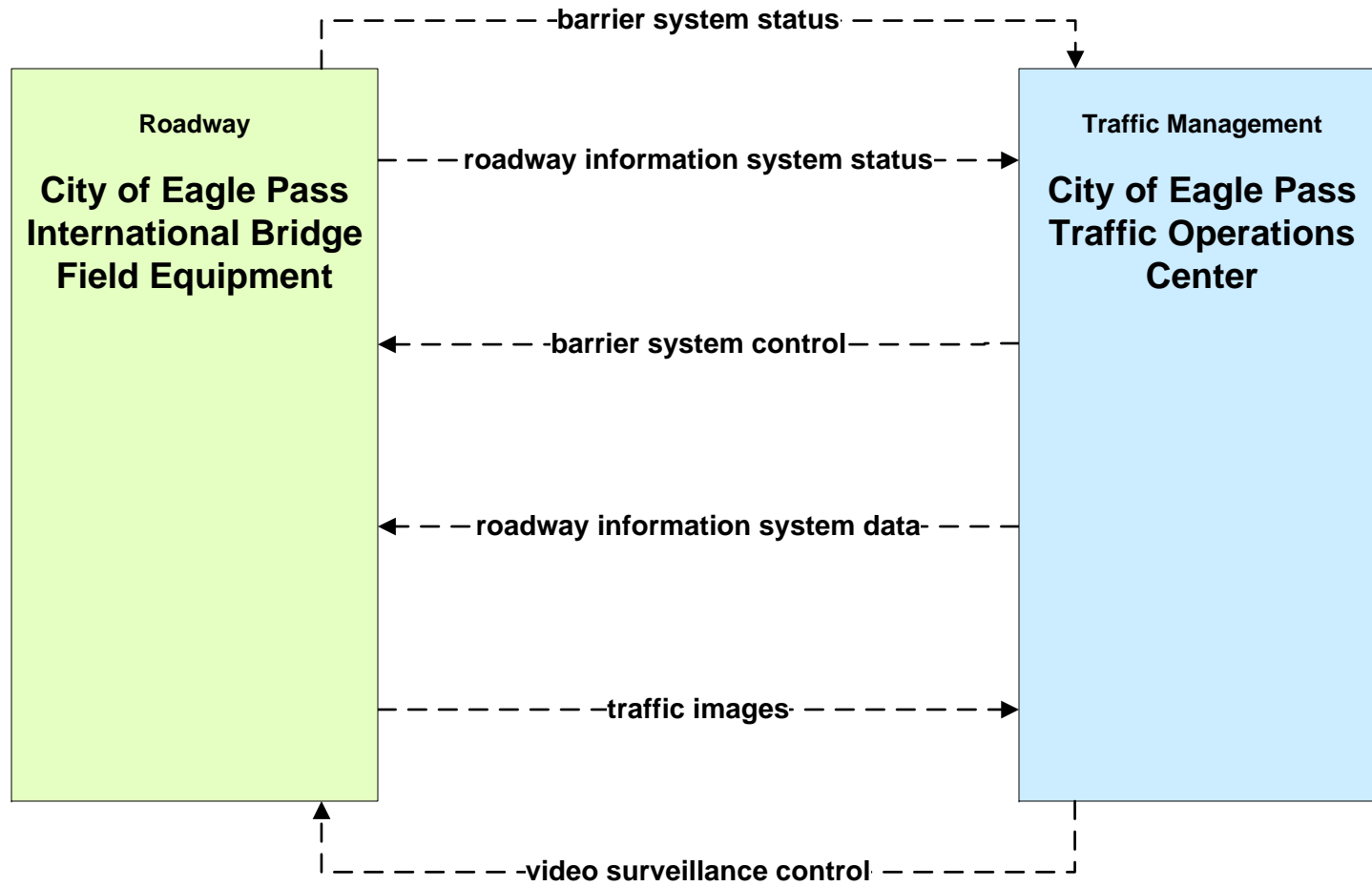
ATMS13 - Standard Railroad Crossing



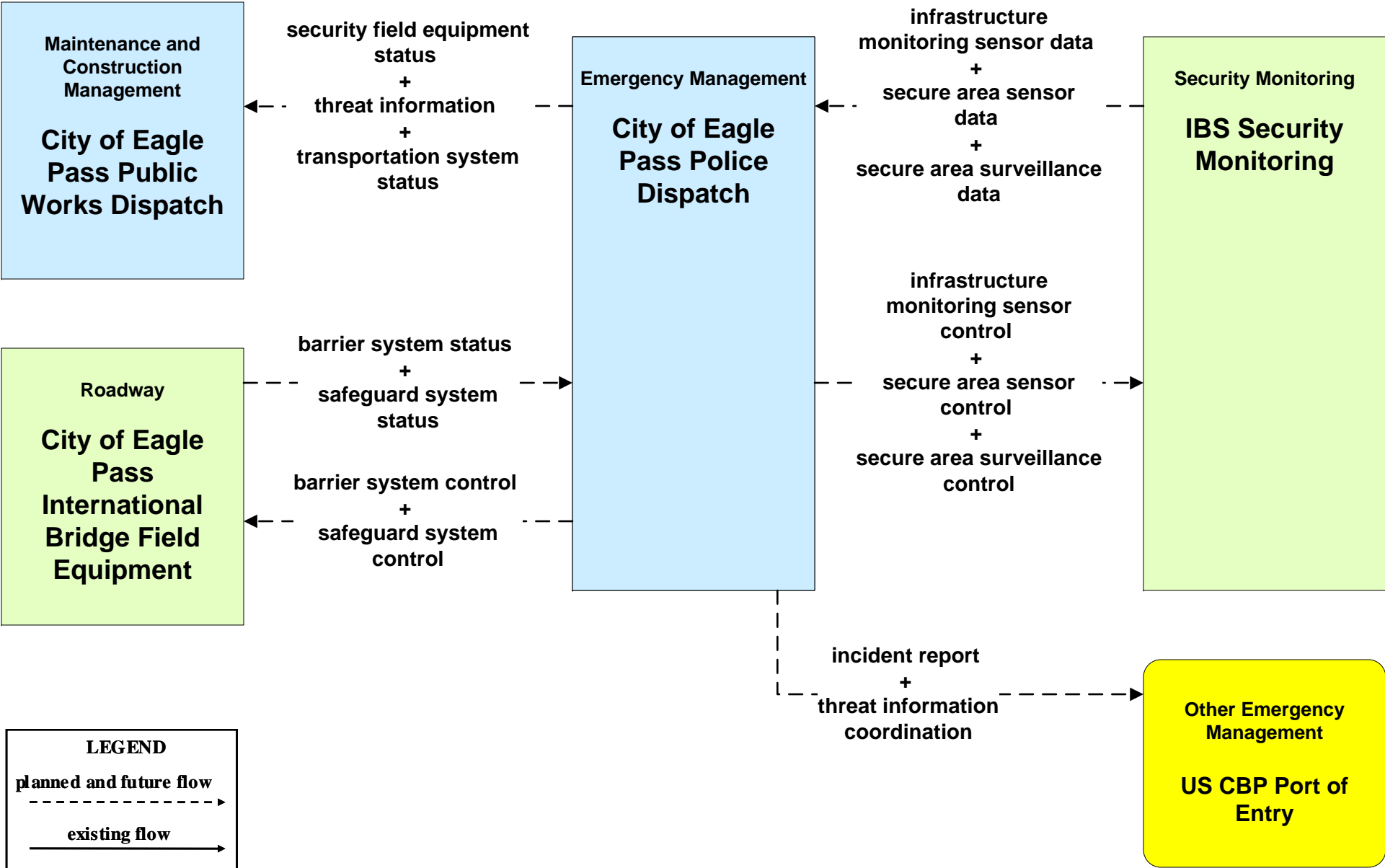
**ATMS15 - Railroad Operations Coordination
TMCs to Rail Operators**



ATMS21 - Roadway Closure Management International Bridges



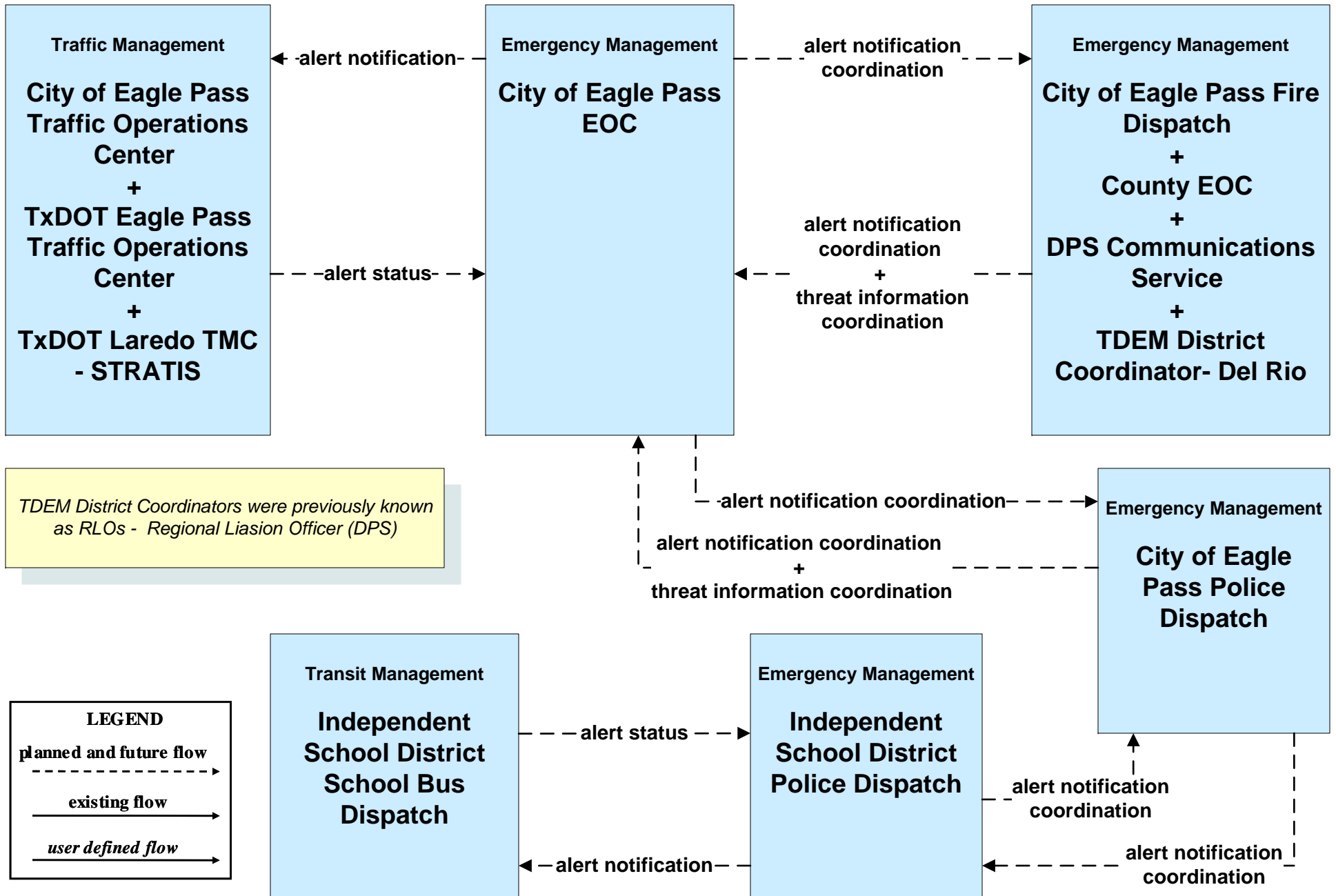
EM05 - Transportation Infrastructure Protection International Bridges



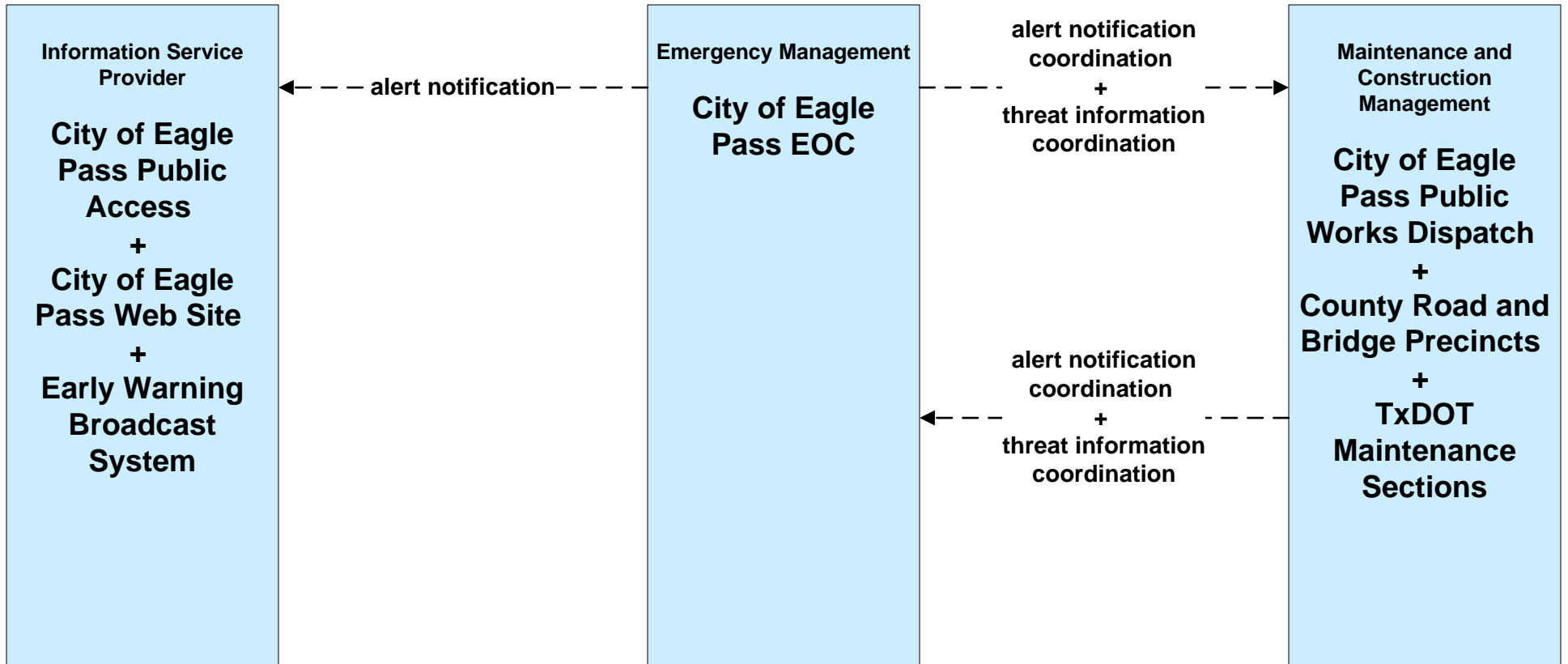
LEGEND

- planned and future flow* (dashed arrow)
- existing flow* (solid arrow)
- user defined flow* (solid arrow)

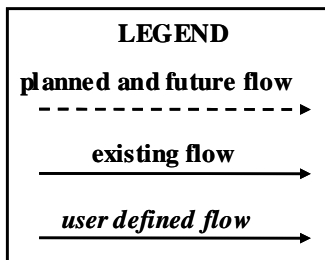
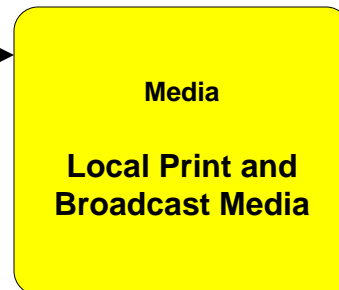
**EM06 - Wide-Area Alert
City of Eagle Pass EOC (1 of 2)**



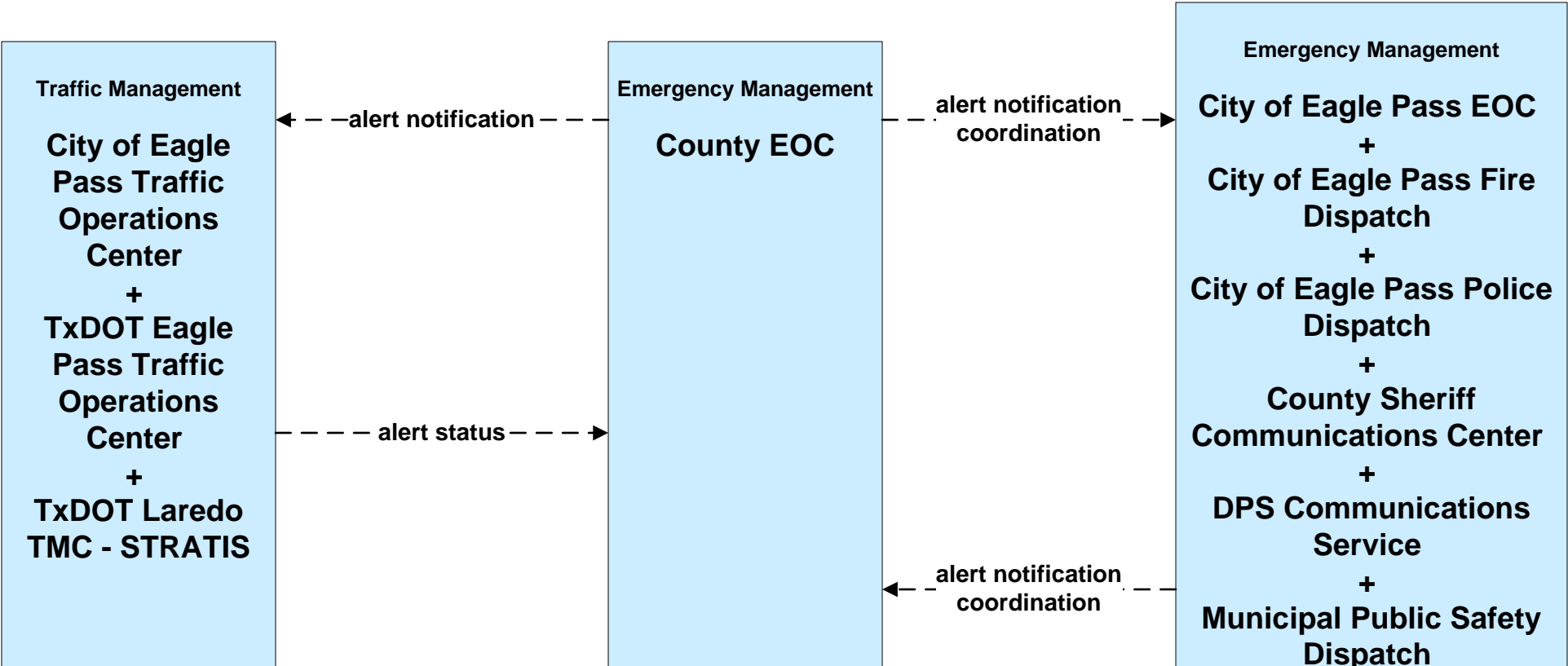
**EM06 - Wide-Area Alert
City of Eagle Pass EOC (2 of 2)**



incident information for-
media →



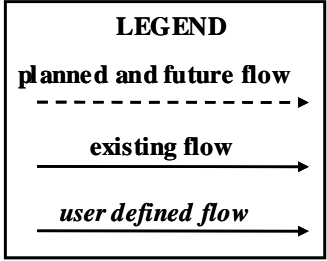
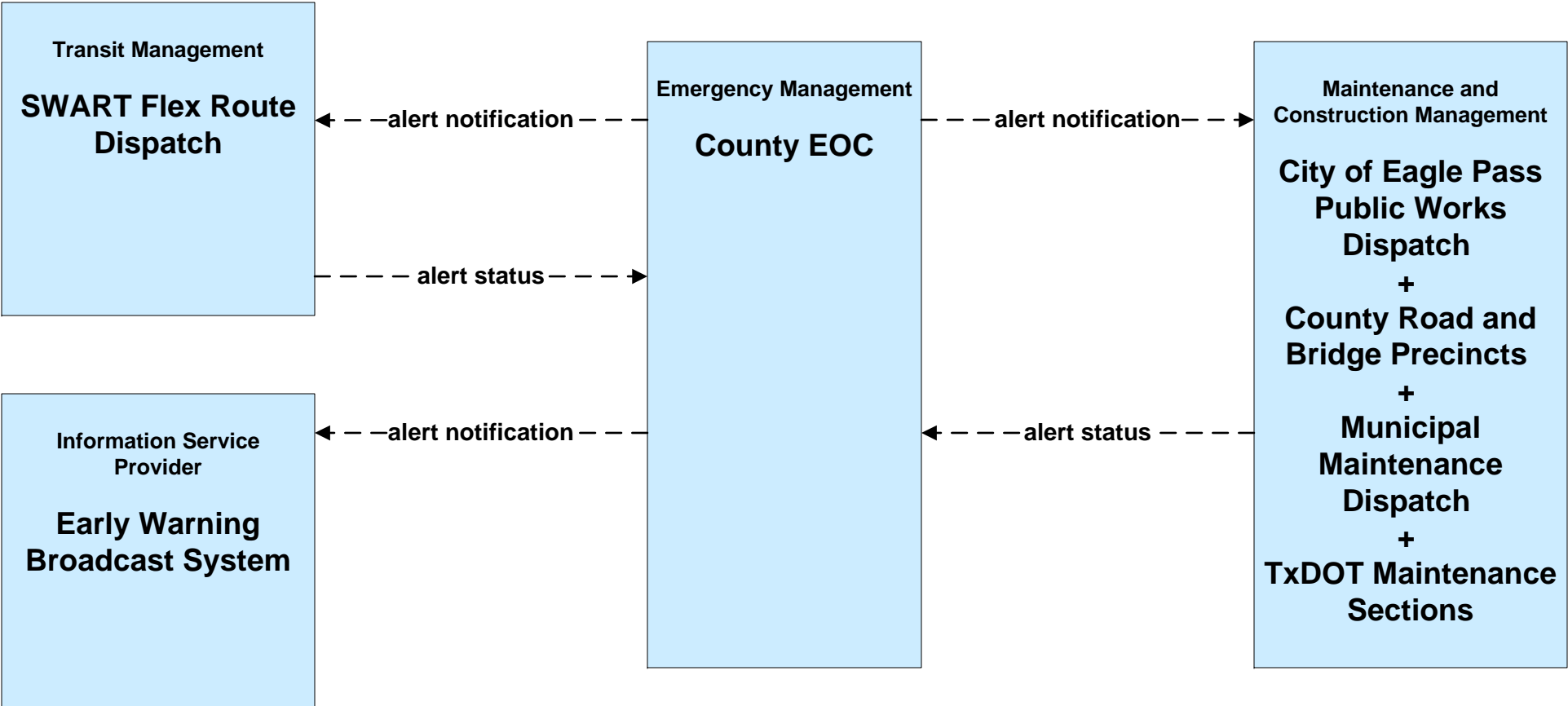
**EM06 - Wide-Area Alert
County EOC (1 of 2)**



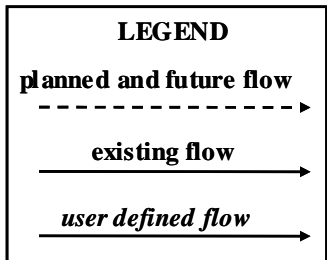
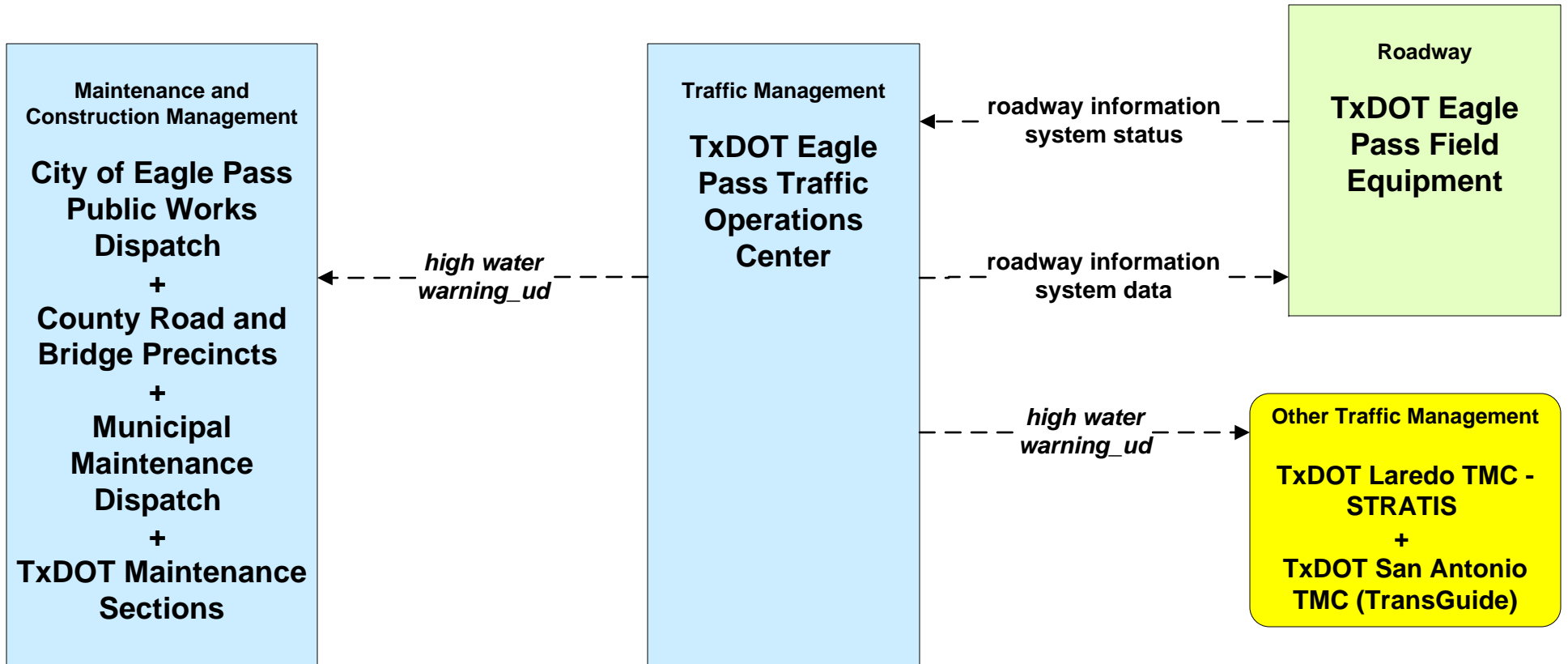
LEGEND

- planned and future flow** (dashed line with arrow)
- existing flow** (solid line with arrow)
- user defined flow** (solid line with arrow)

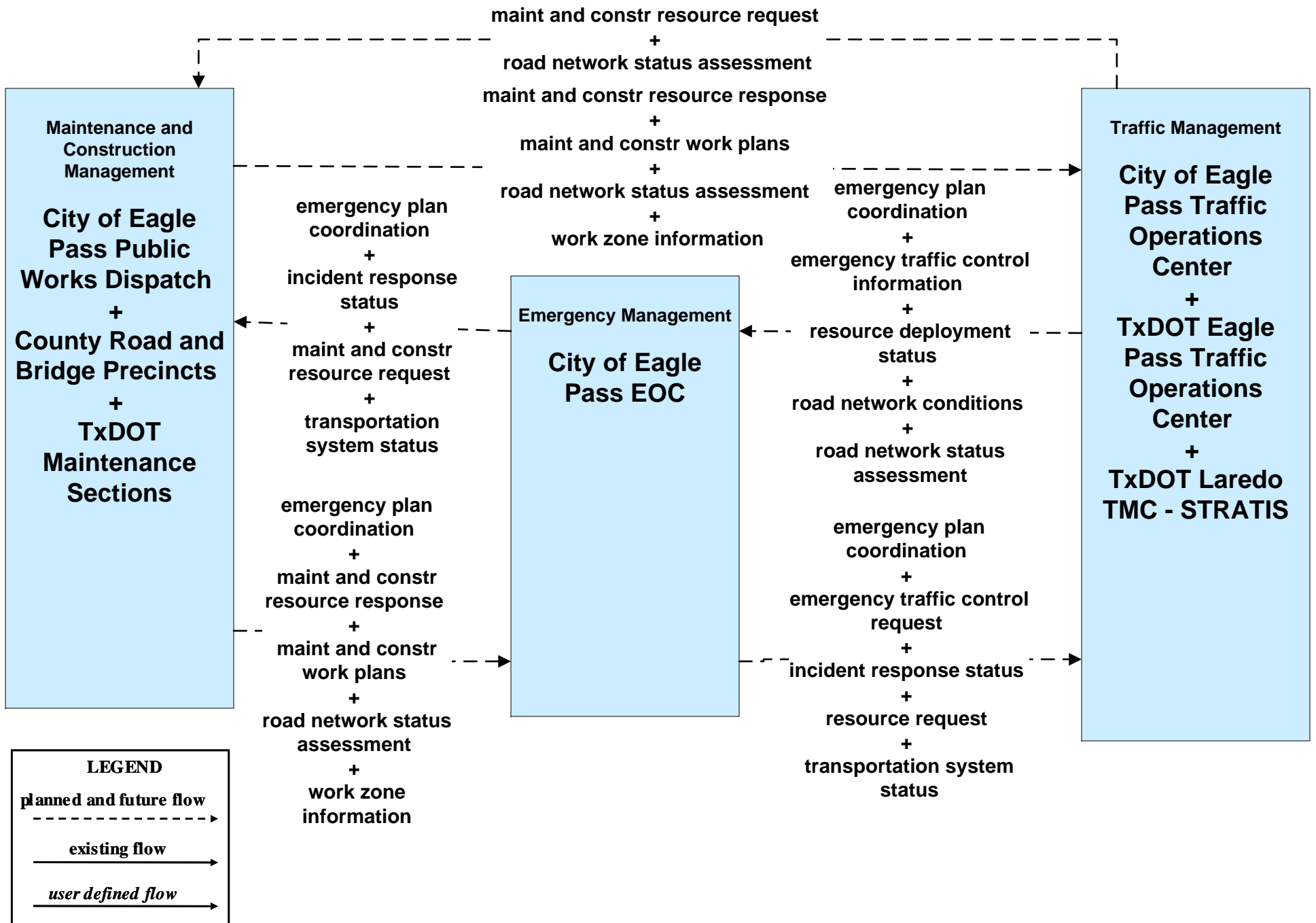
**EM06 - Wide-Area Alert
County EOC (2 of 2)**



**EM07 - Early Warning System
TxDOT Flood Monitoring (2 of 2)**



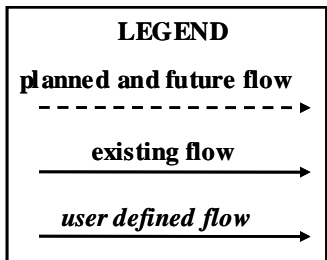
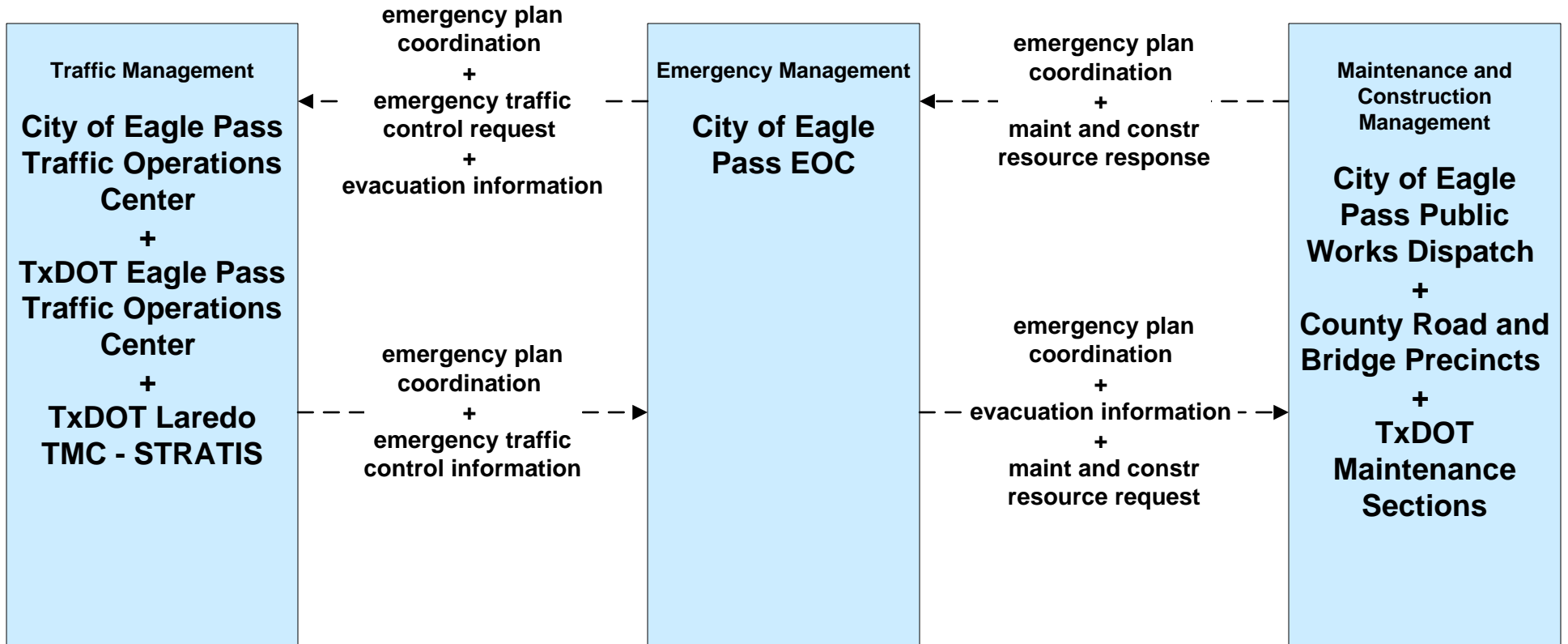
**EM08 - Disaster Response and Recovery
City of Eagle Pass EOC (1 of 2)**



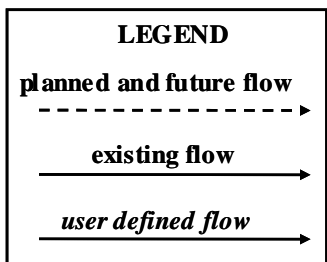
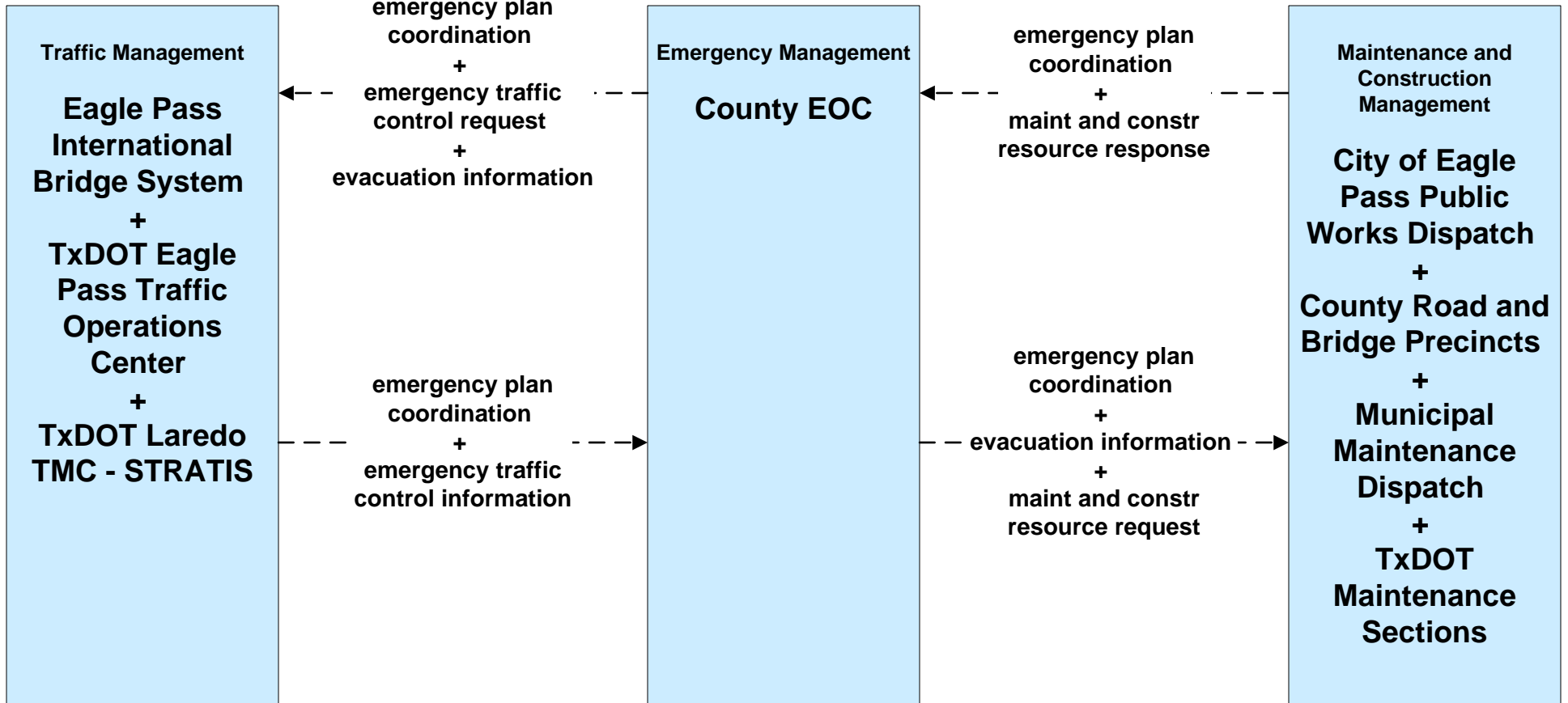
**EM08 - Disaster Response and Recovery
County EOC (1 of 2)**



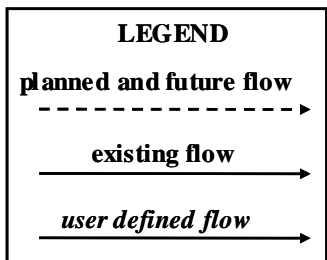
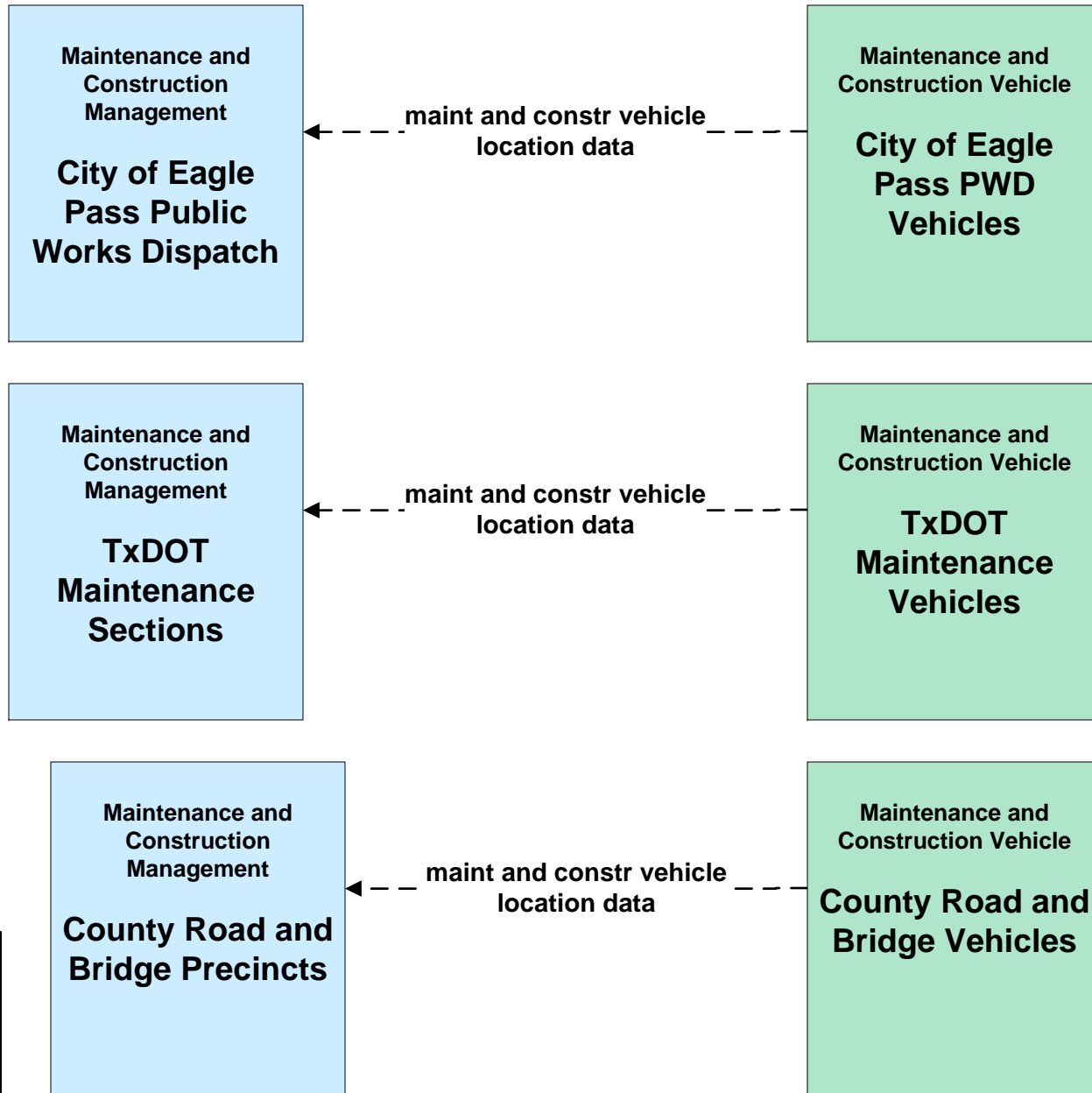
**EM09 - Evacuation and Reentry Management
City of Eagle Pass EOC (2 of 2)**



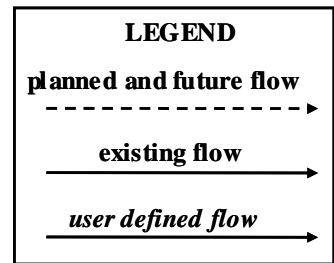
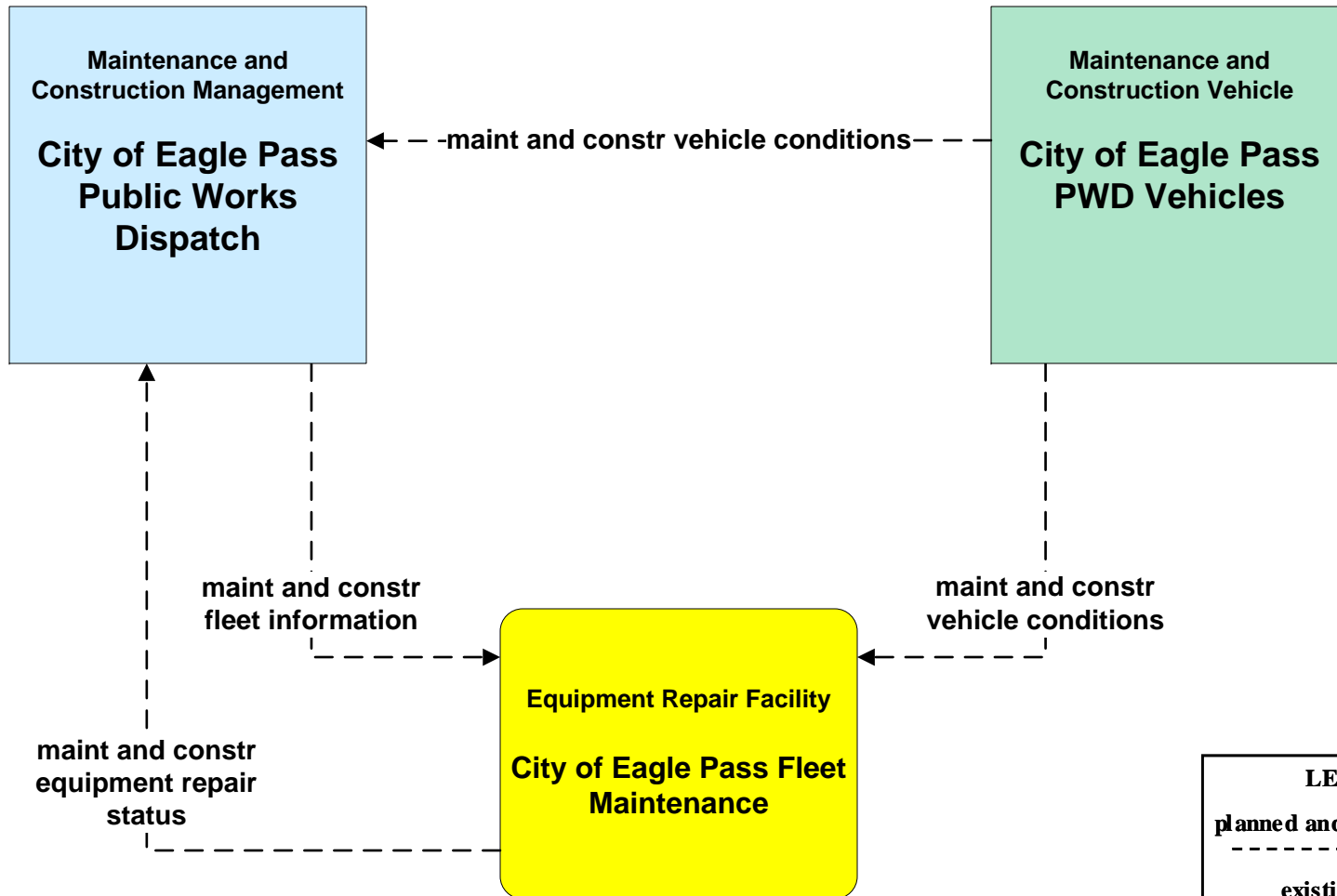
**EM09 - Evacuation and Reentry Management
County EOC (2 of 2)**



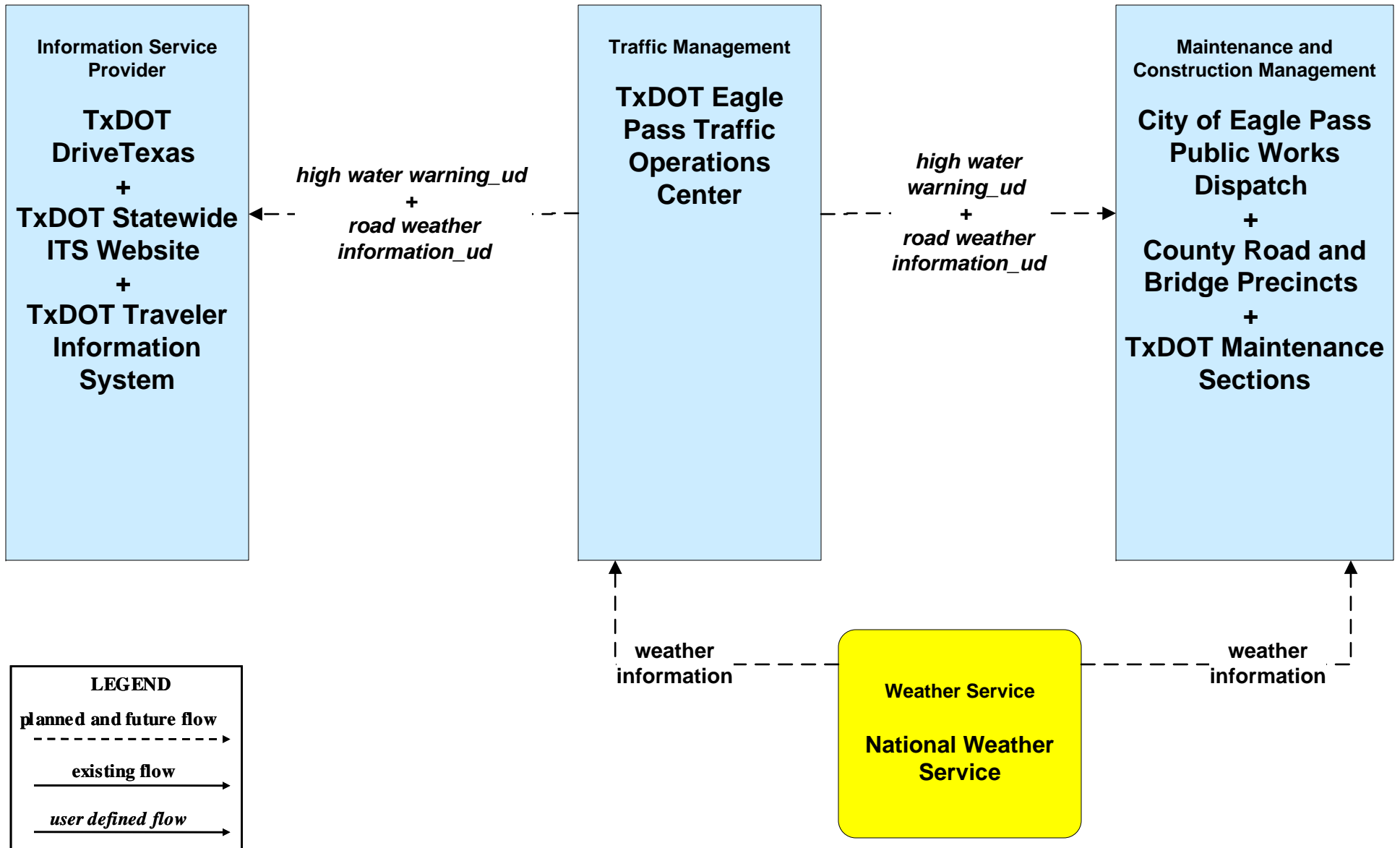
MC01 - Maintenance and Construction Vehicle and Equipment Tracking



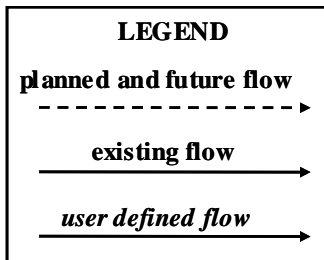
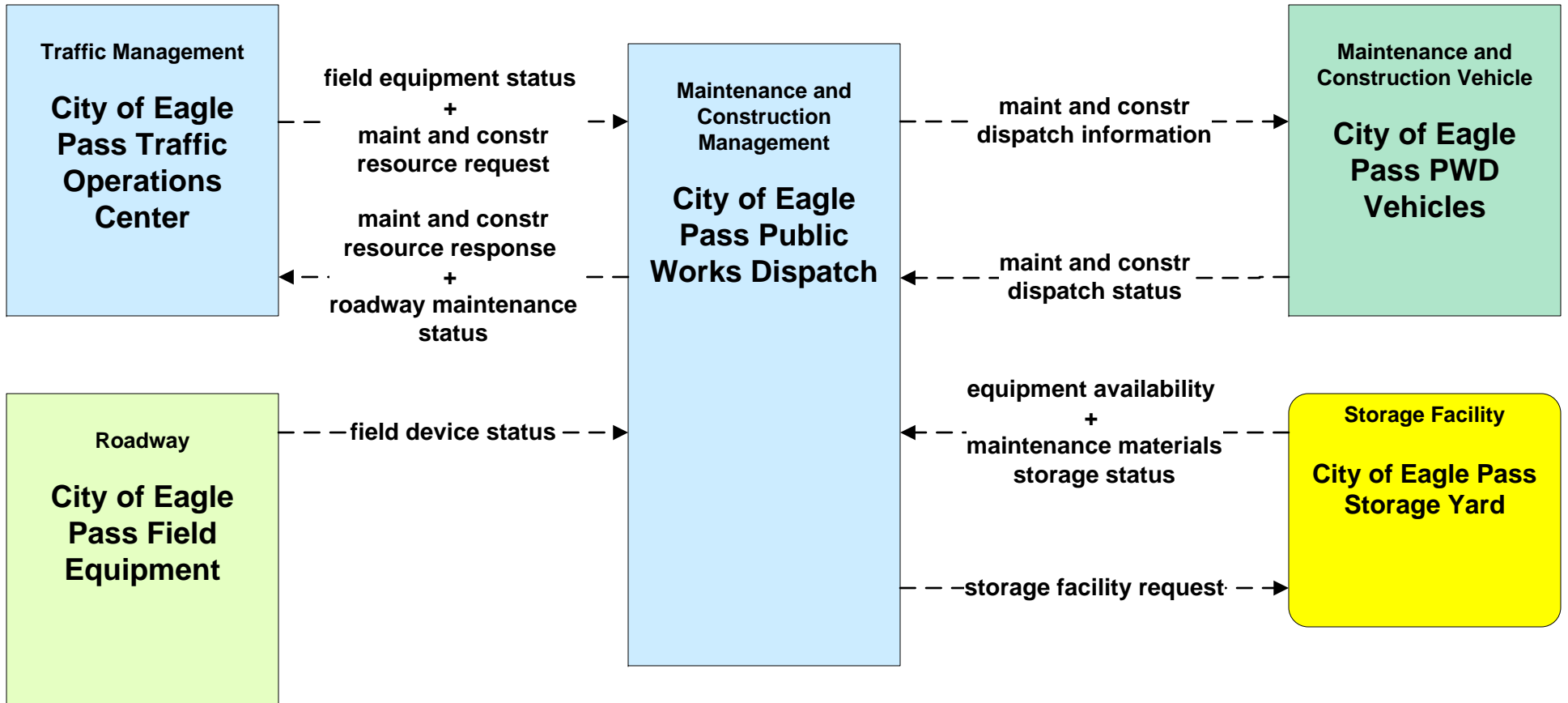
MC02 - Maintenance and Construction Vehicle Maintenance
City of Eagle Pass Maintenance



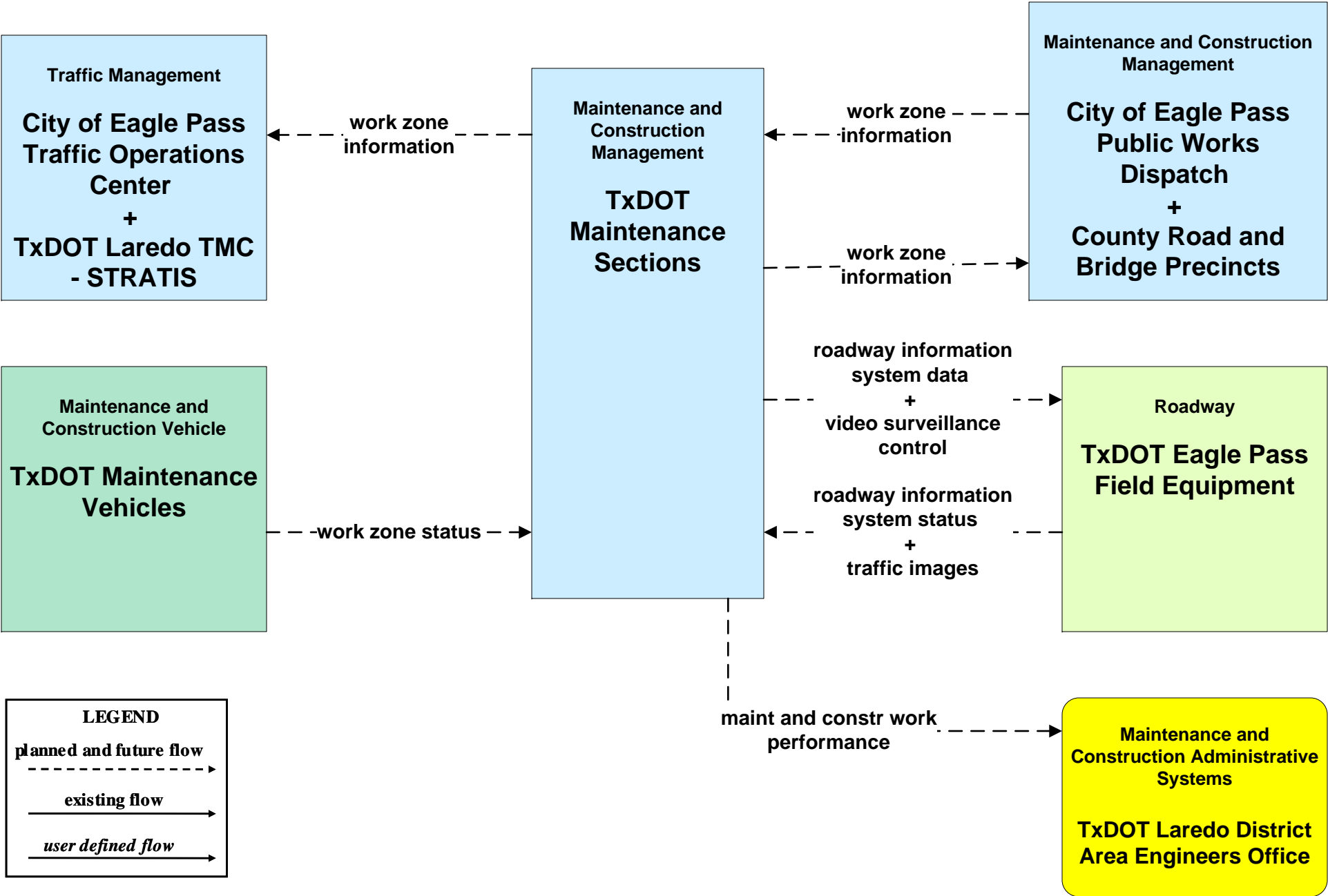
**MC04 - Weather Information Processing and Distribution
TxDOT Eagle Pass (1 of 2)**



**MC07 - Roadway Maintenance and Construction
City of Eagle Pass Maintenance**



**MC08 - Work Zone Management
TxDOT Maintenance Sections (1 of 2)**



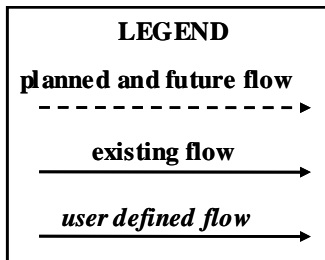
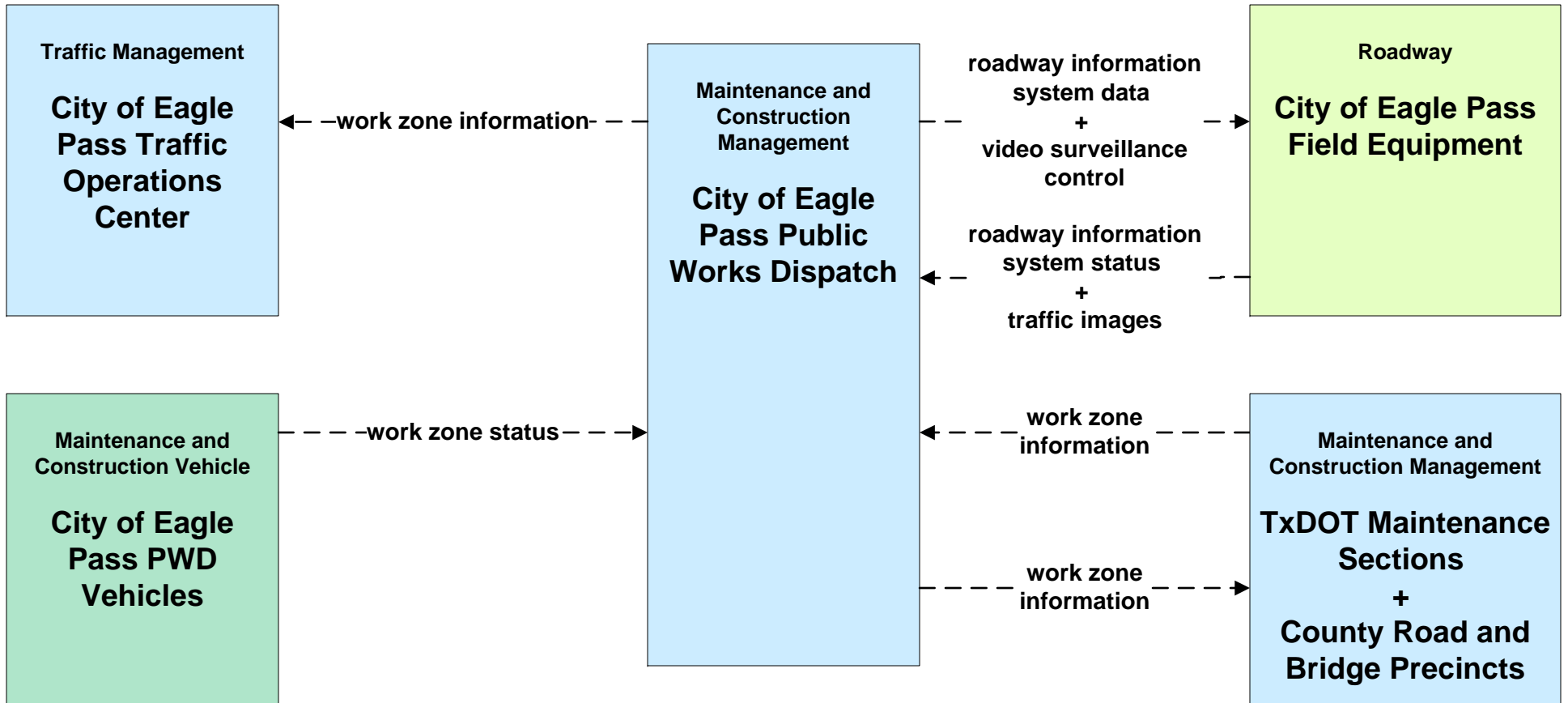
LEGEND

planned and future flow
- - - - ->

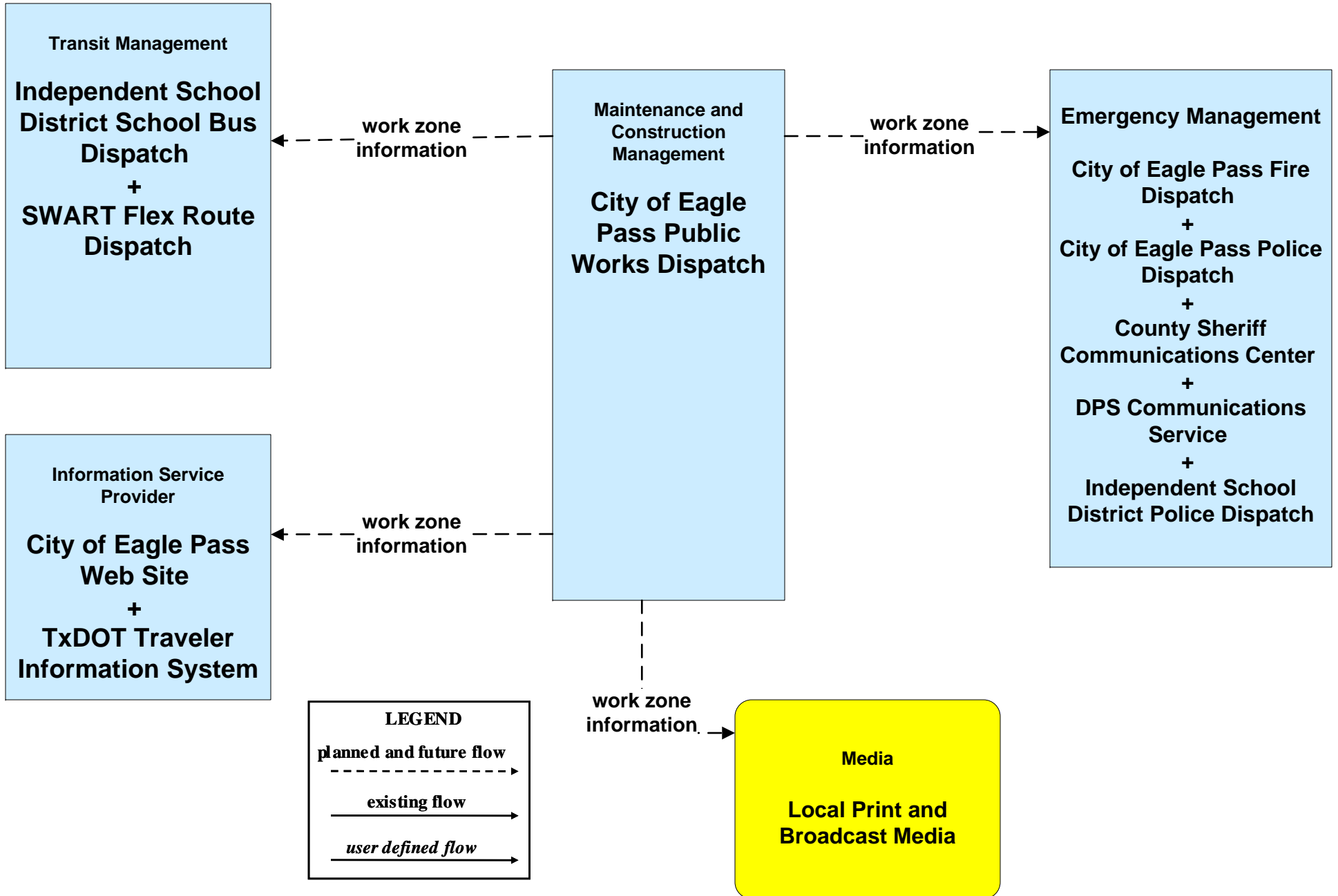
existing flow
—————>

user defined flow
—————>

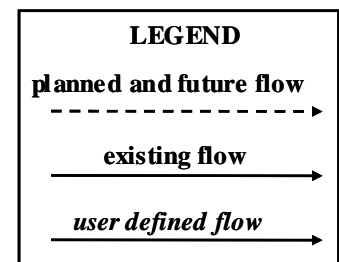
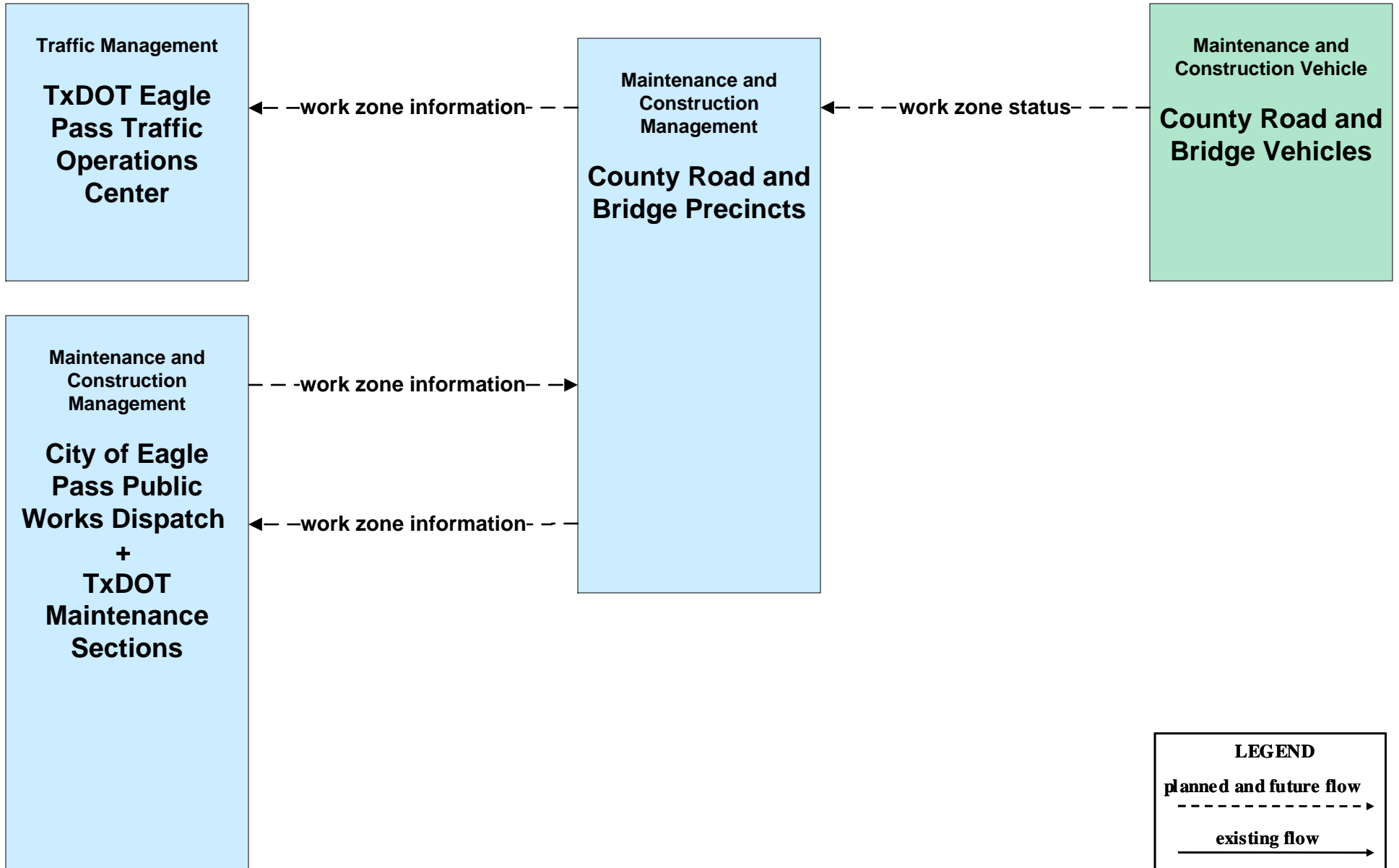
**MC08 - Work Zone Management
City of Eagle Pass Maintenance (1 of 2)**



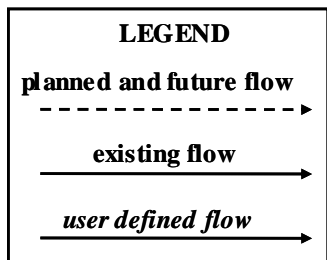
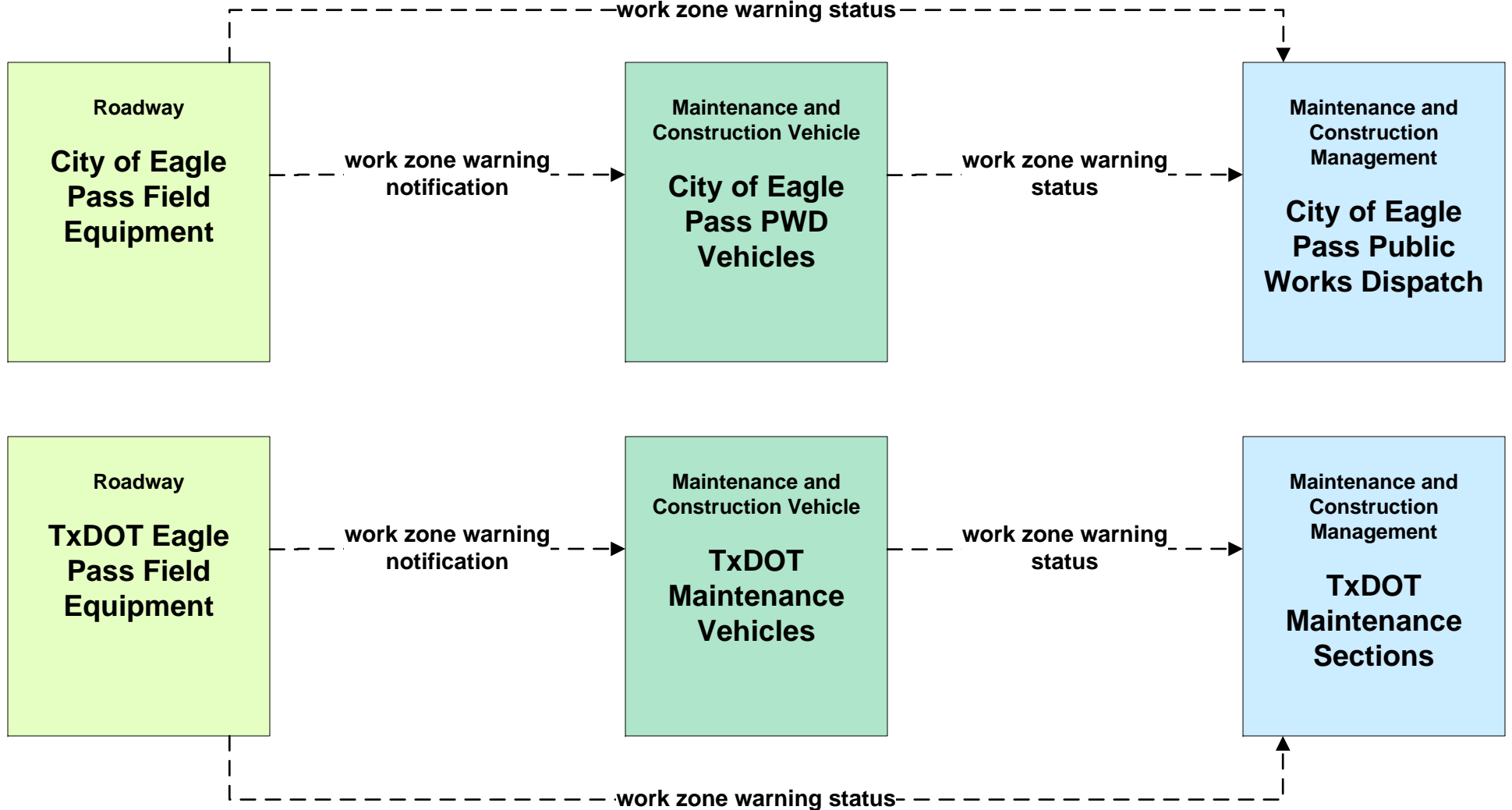
**MC08 - Work Zone Management
City of Eagle Pass Maintenance (2 of 2)**



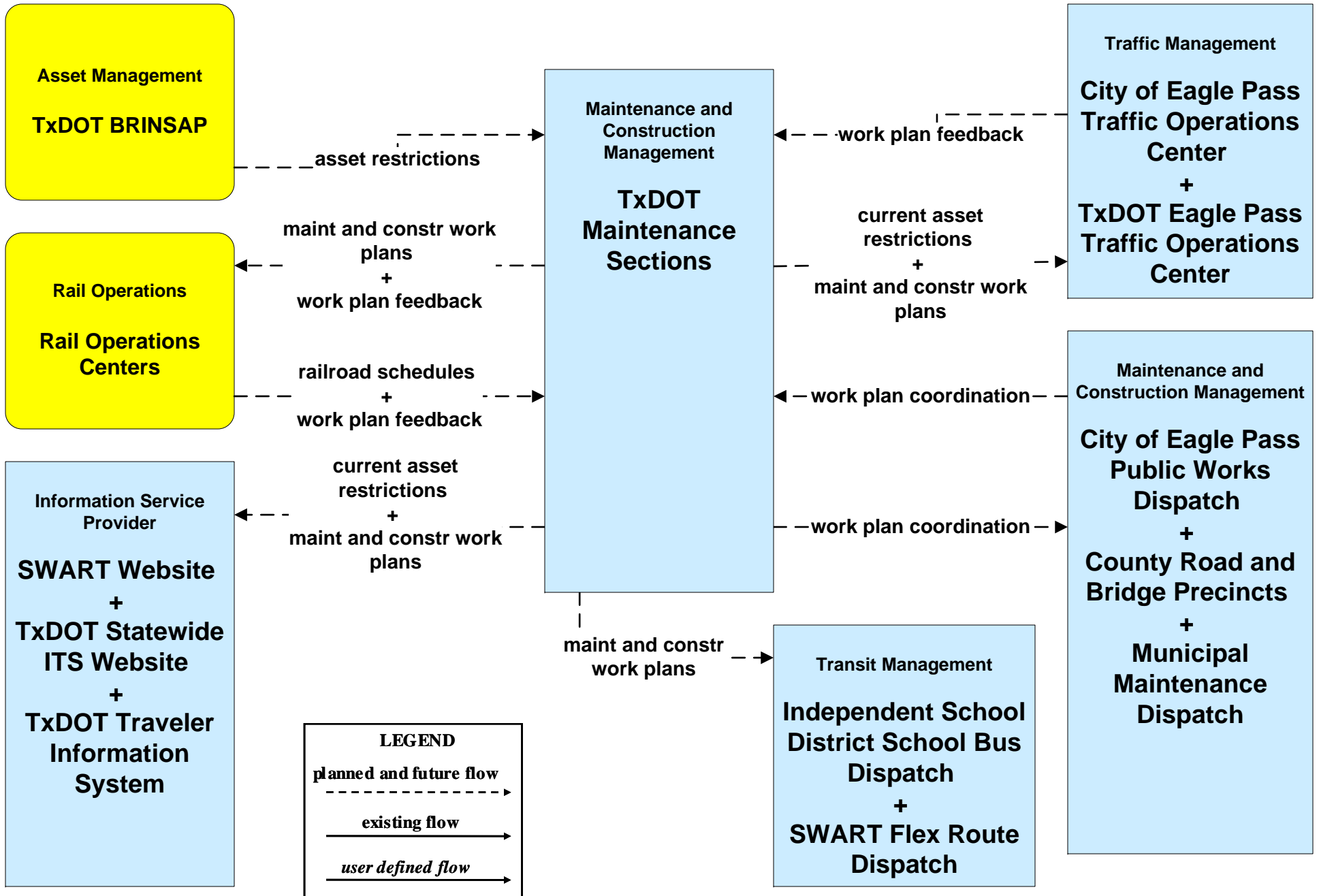
**MC08 - Work Zone Management
County Road and Bridge Precincts**



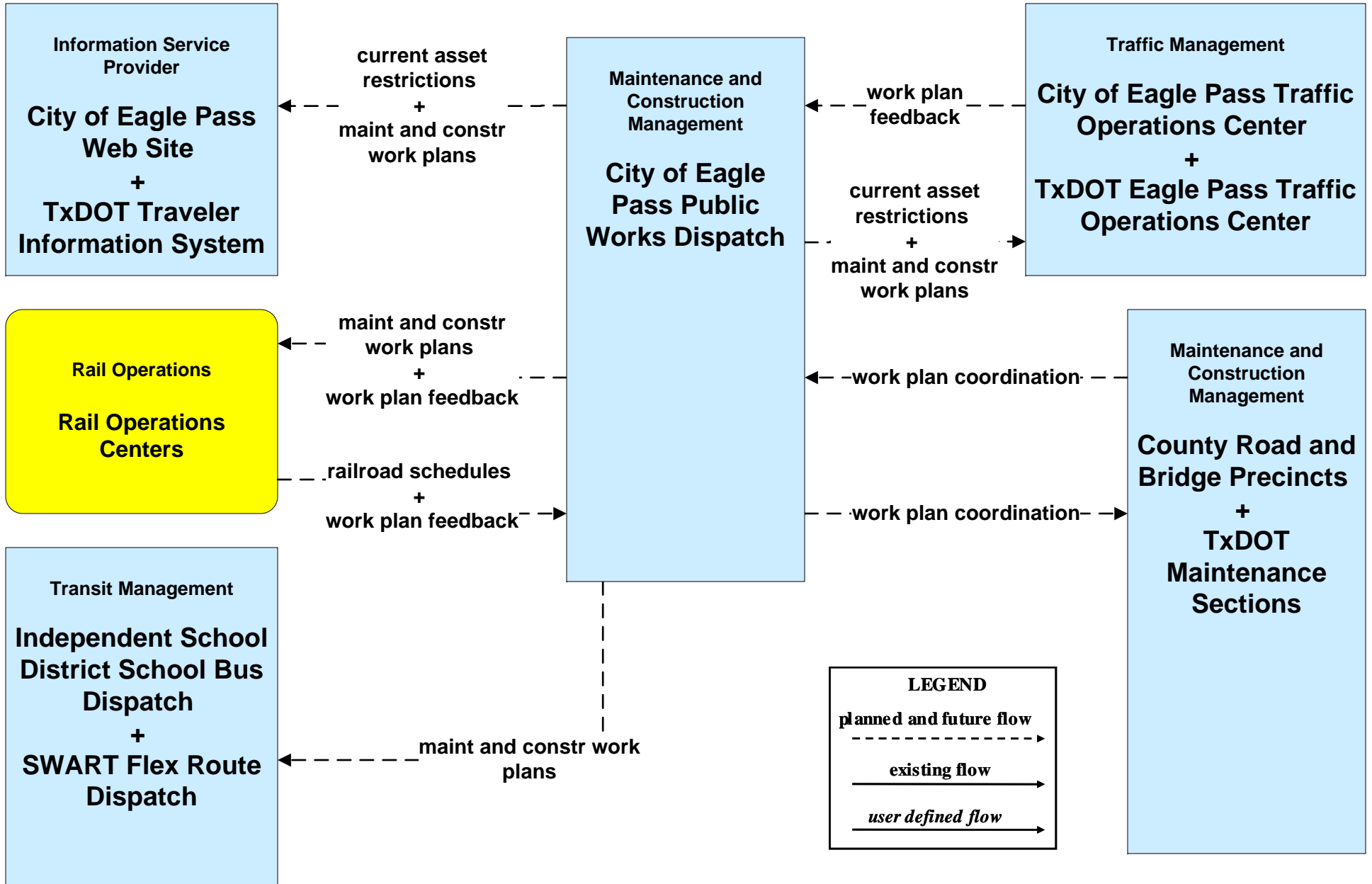
MC09 - Work Zone Safety Monitoring



**MC10 - Maintenance and Construction Activity Coordination
TxDOT Maintenance Sections (1 of 2)**



**MC10 - Maintenance and Construction Activity Coordination
City of Eagle Pass (1 of 2)**



**MC10 - Maintenance and Construction Activity Coordination
City of Eagle Pass (2 of 2)**

