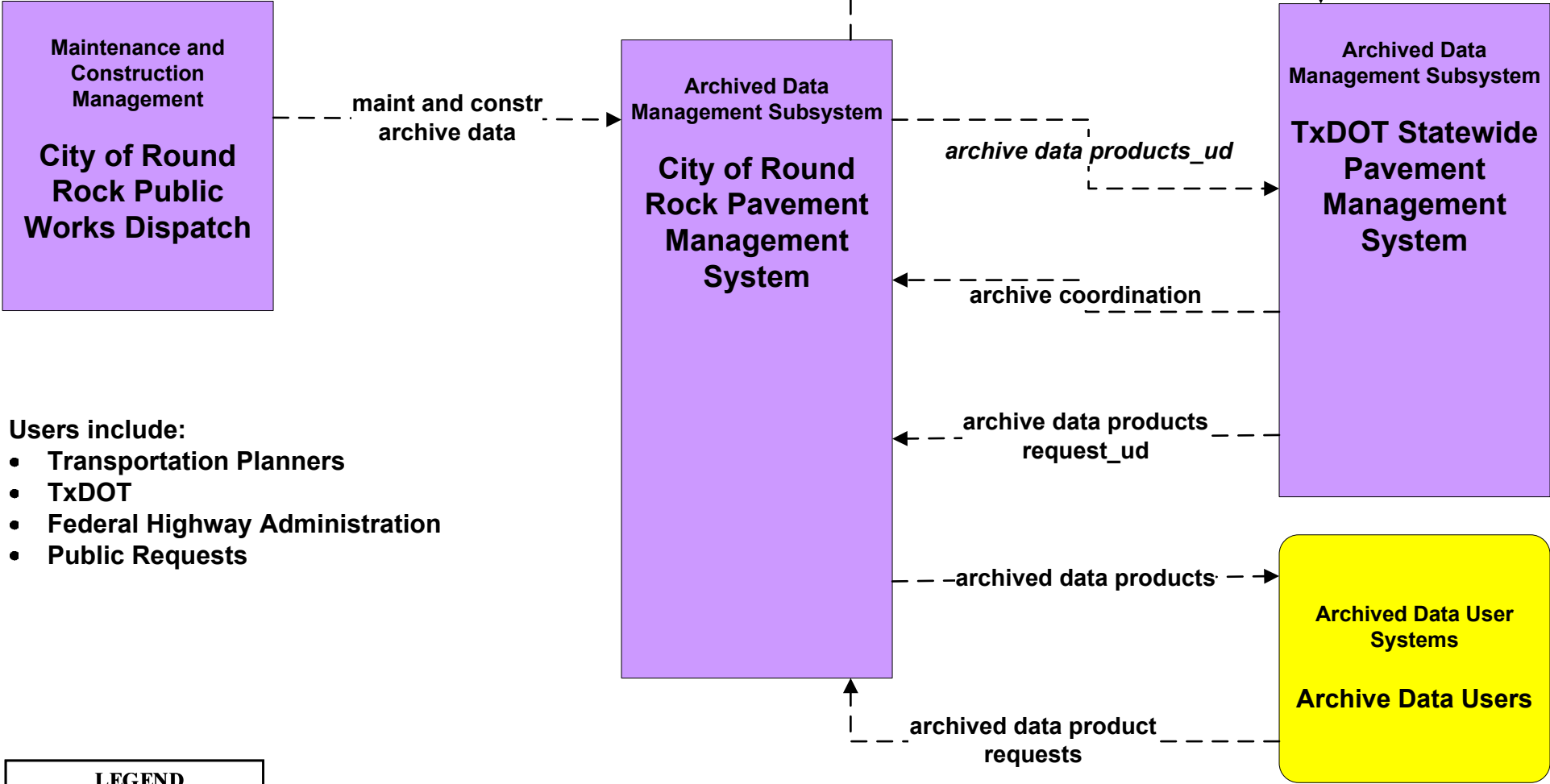
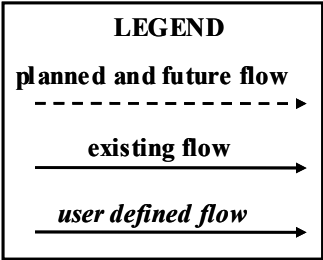


AD1 - ITS Data Mart
City of Round Rock Pavement Management System

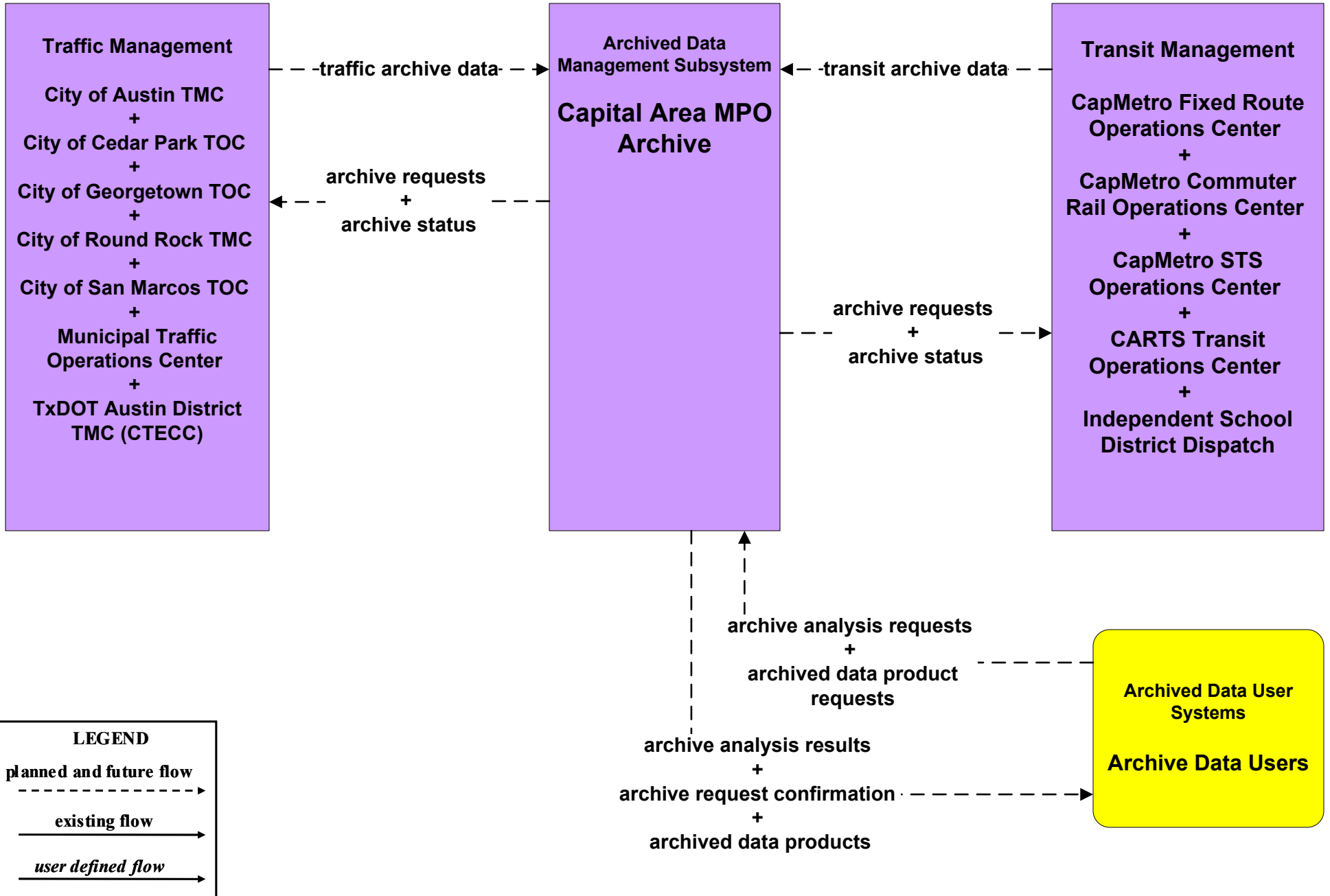


Users include:

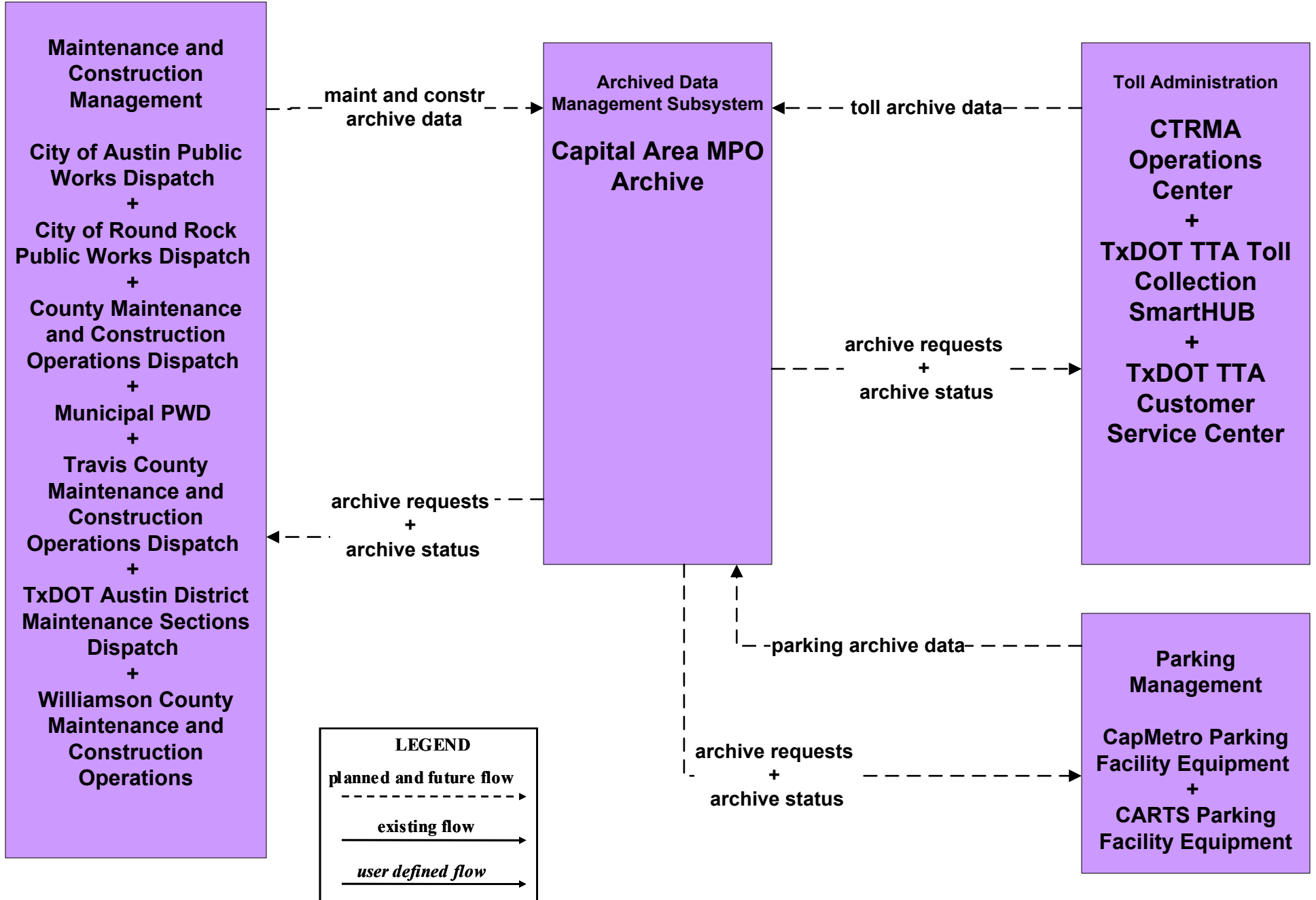
- Transportation Planners
- TxDOT
- Federal Highway Administration
- Public Requests



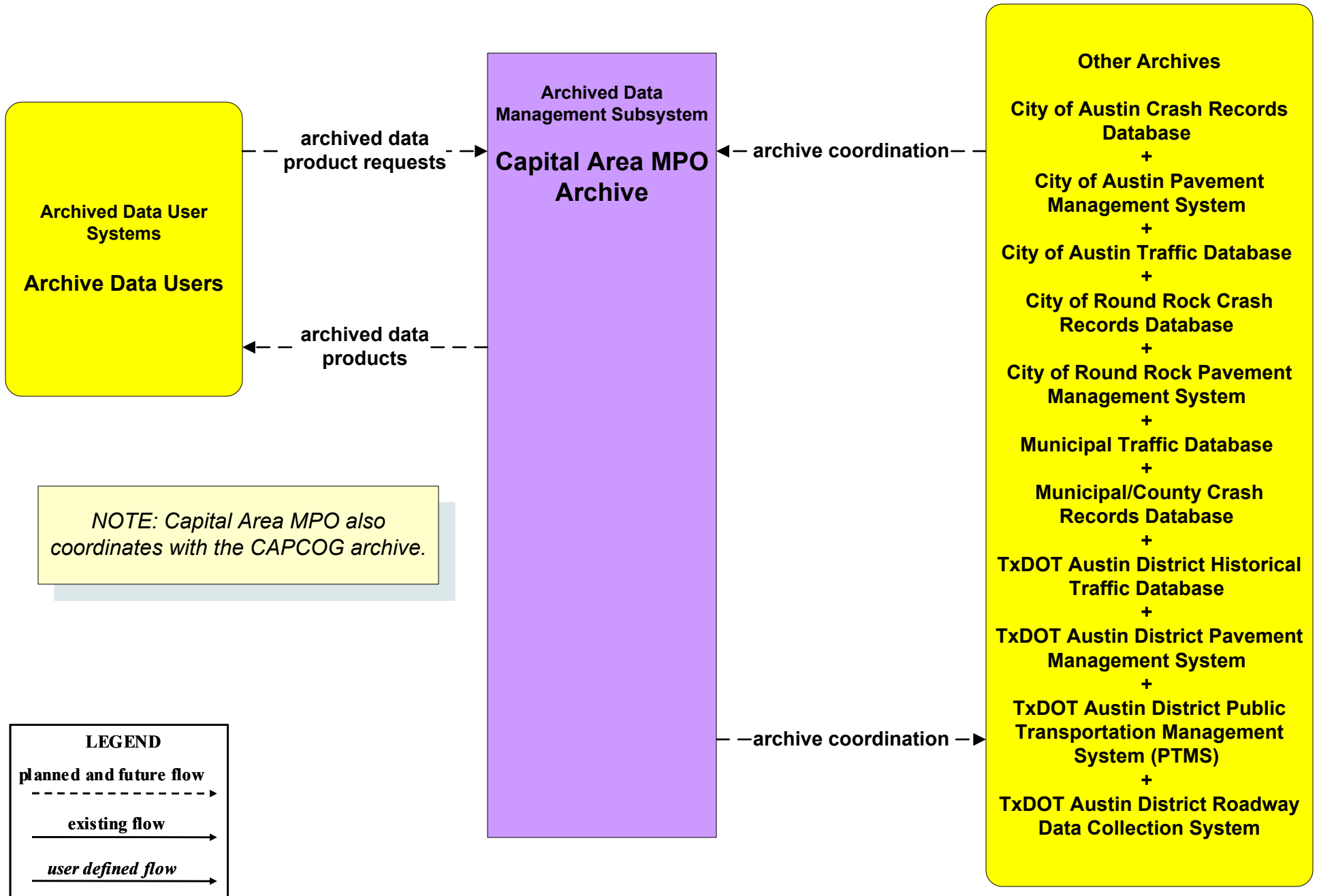
AD2 - ITS Data Warehouse Capital Area MPO (1 of 2)



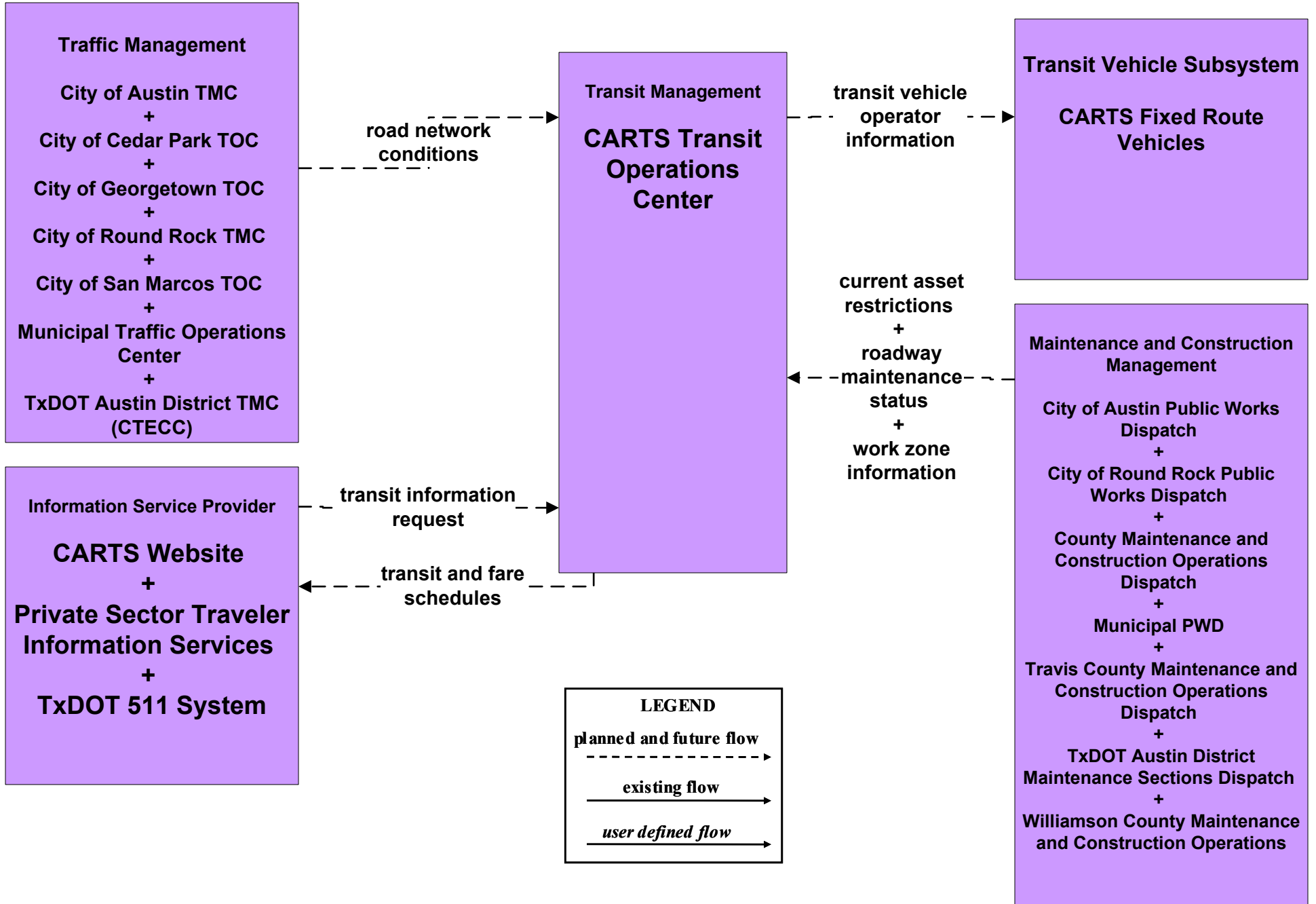
AD2 - ITS Data Warehouse Capital Area MPO (2 of 2)



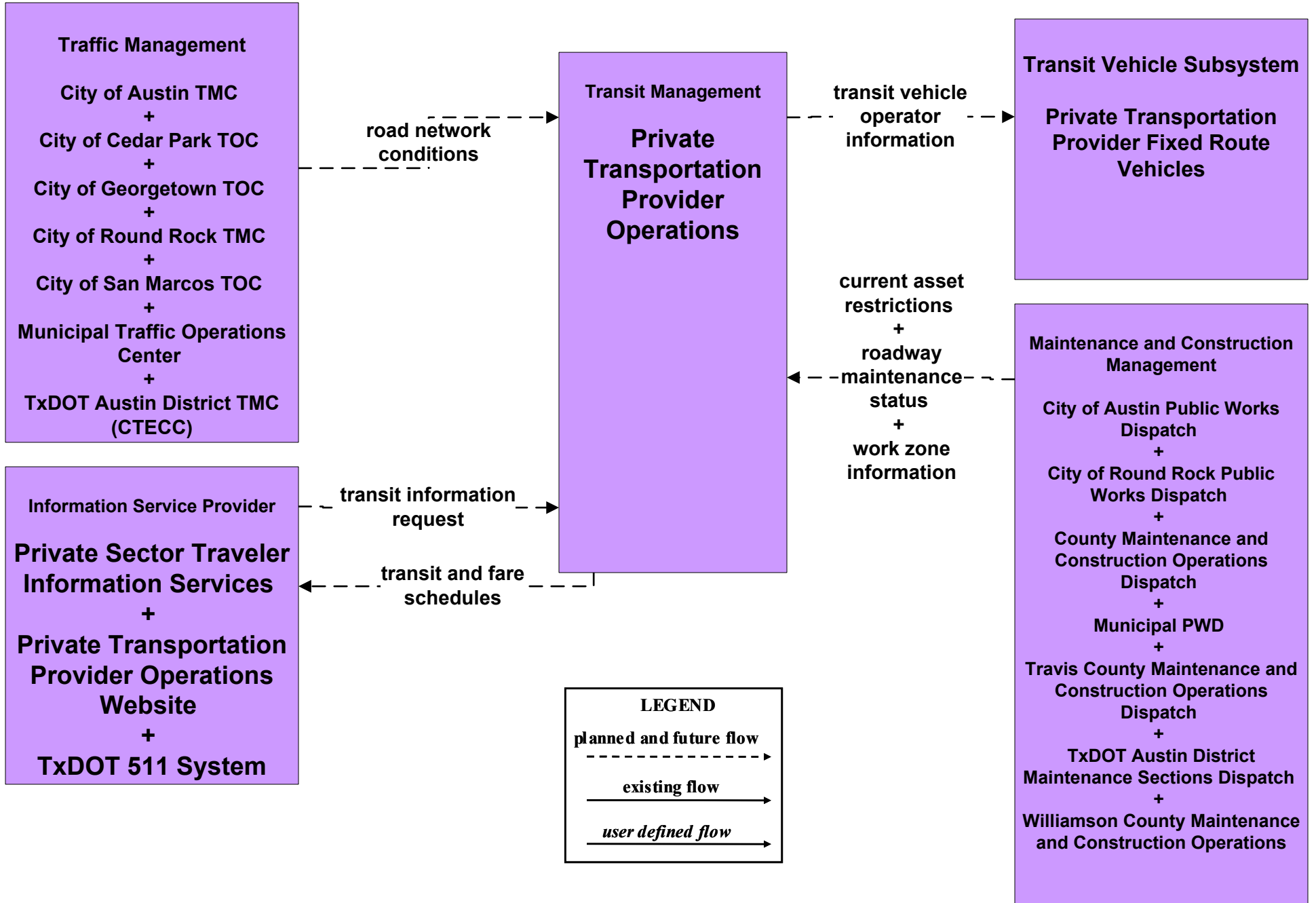
AD3 - ITS Virtual Data Warehouse Capital Area MPO



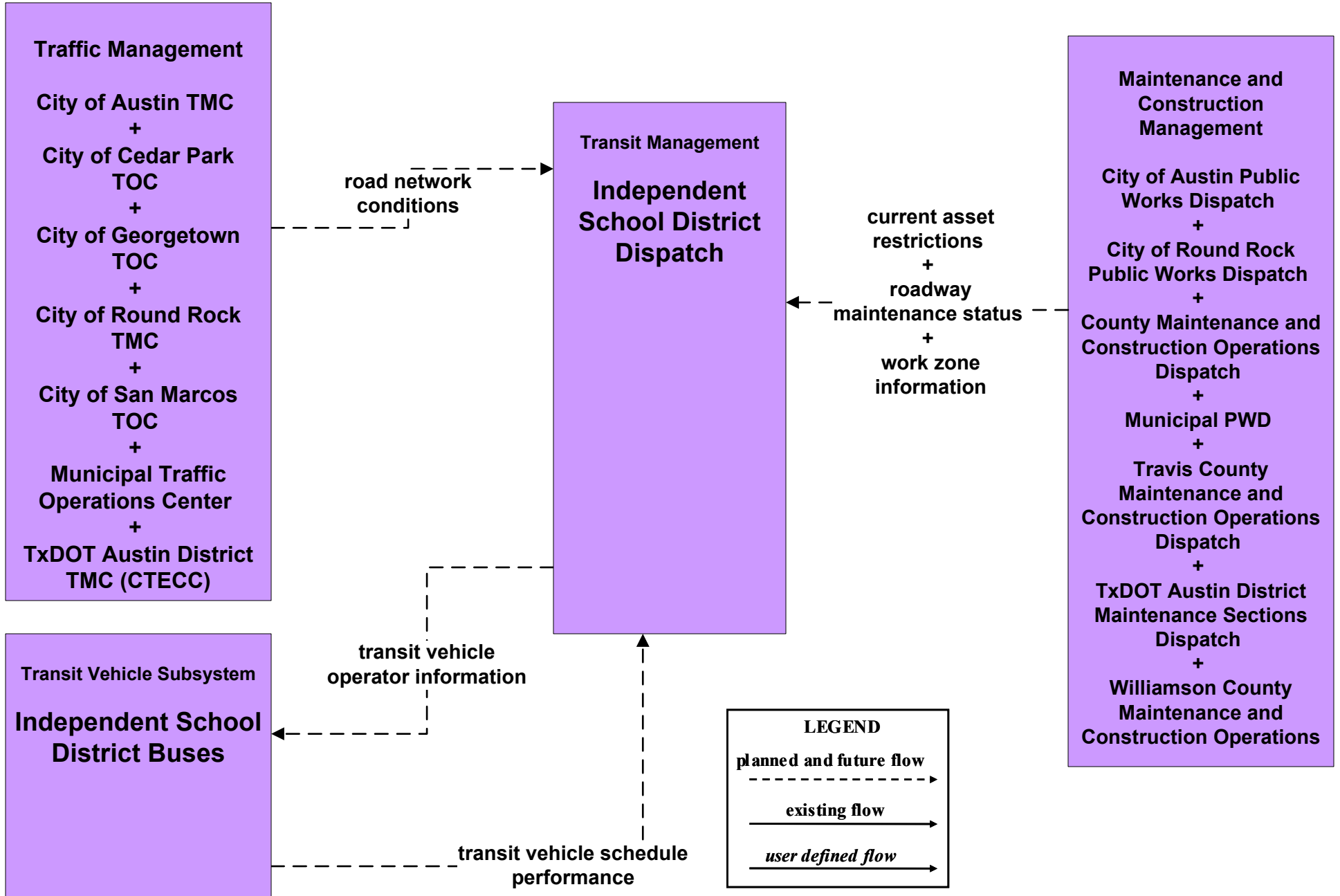
APTS2 - Transit Fixed-Route Operations CARTS Transit



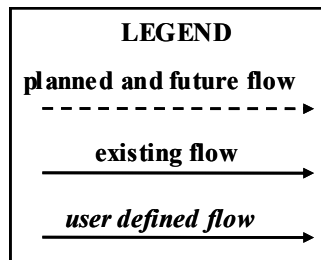
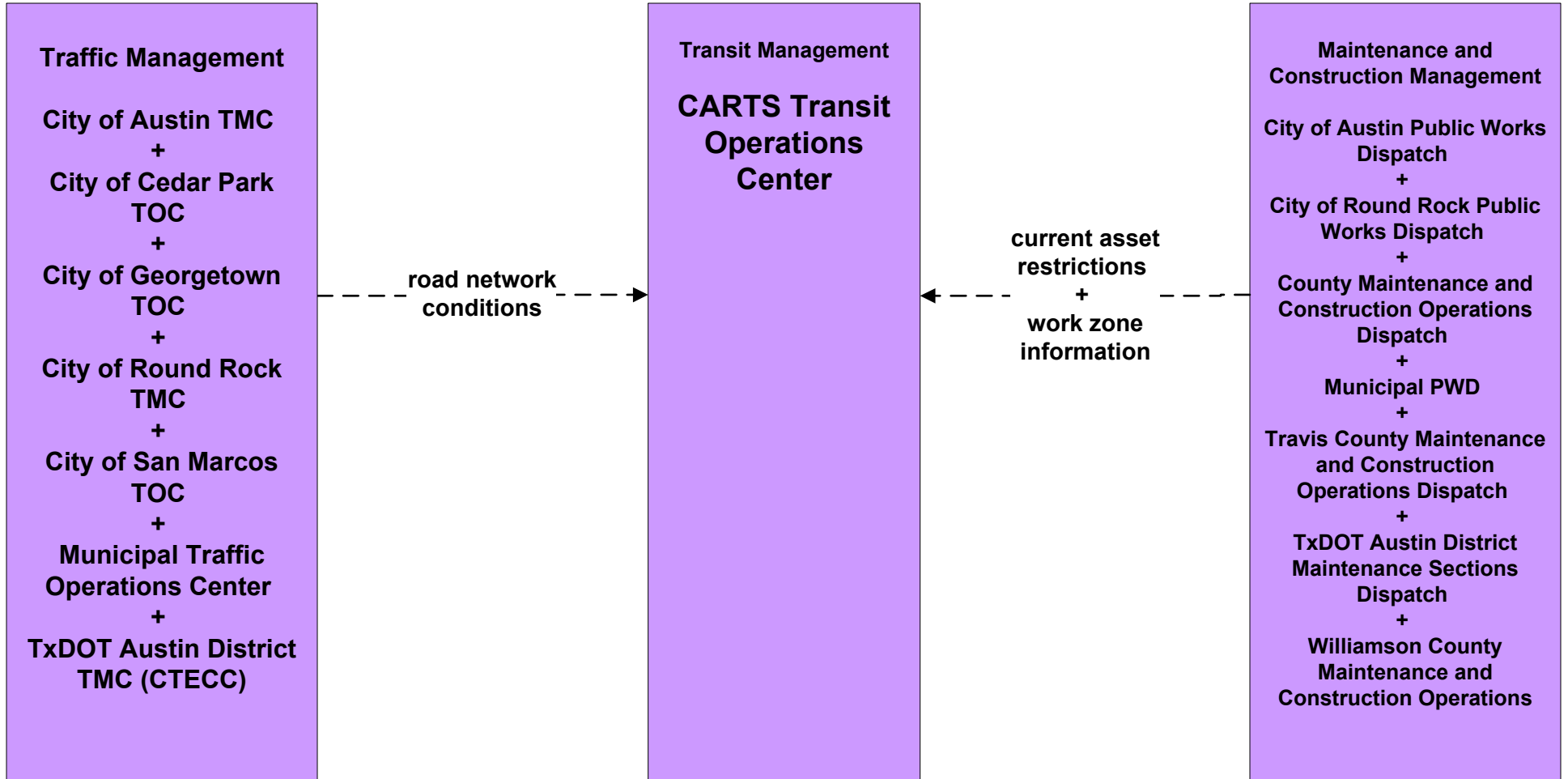
APTS2 - Transit Fixed-Route Operations Private Transportation Operations



APTS2 - Transit Fixed-Route Operations Independent School Districts

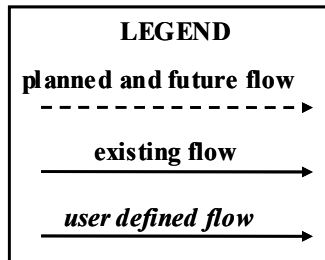
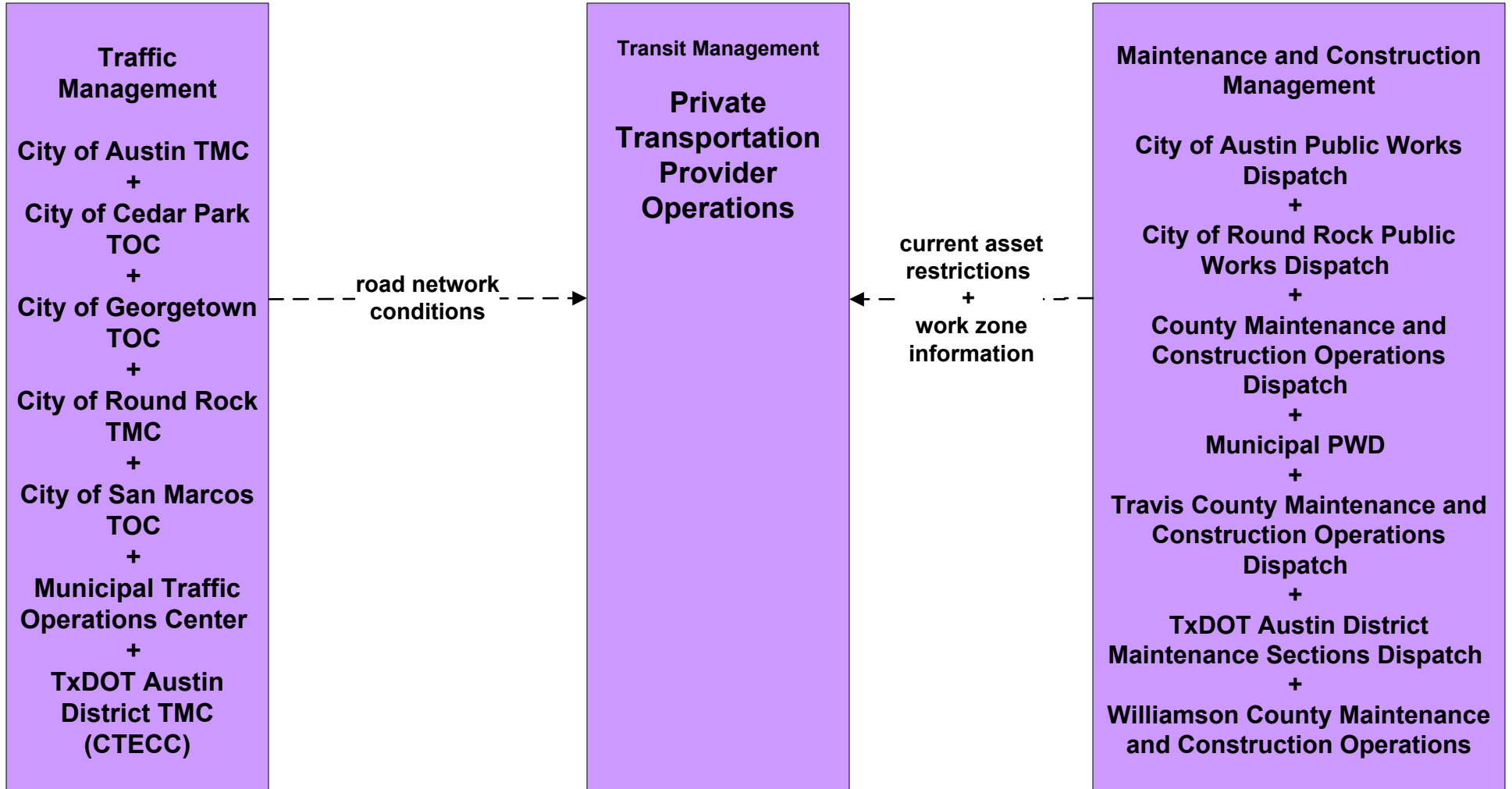


APTS3 - Demand Response Transit Operations CARTS Transit (2 of 2)

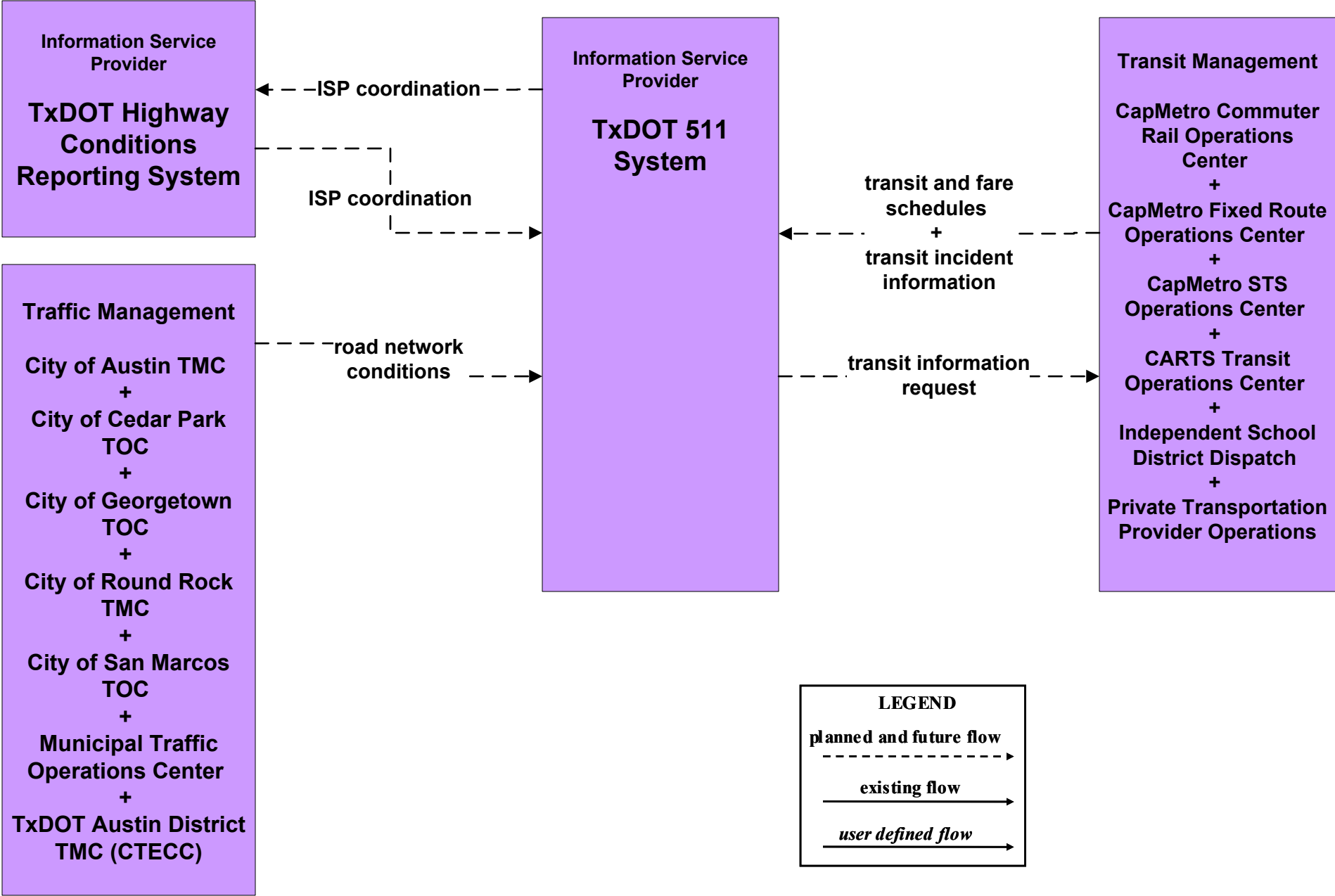


APTS3 - Demand Response

Private Transportation Operations (2 of 2)

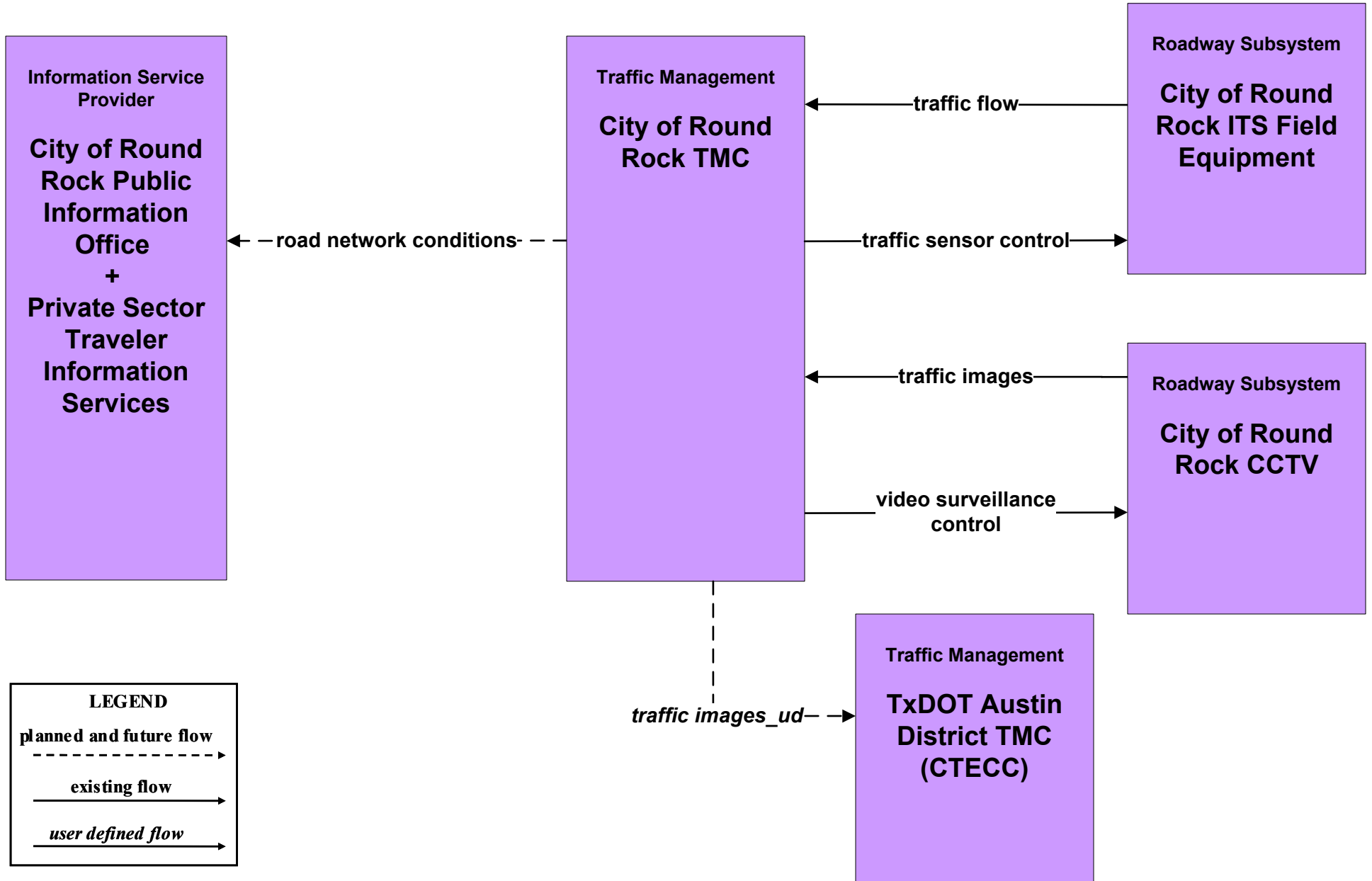


**ATIS2 - Interactive Traveler Information
TxDOT 511 (1 of 2)**

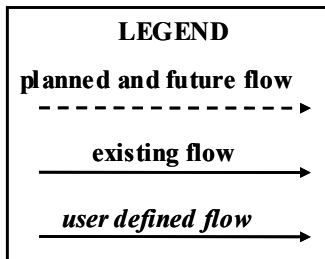
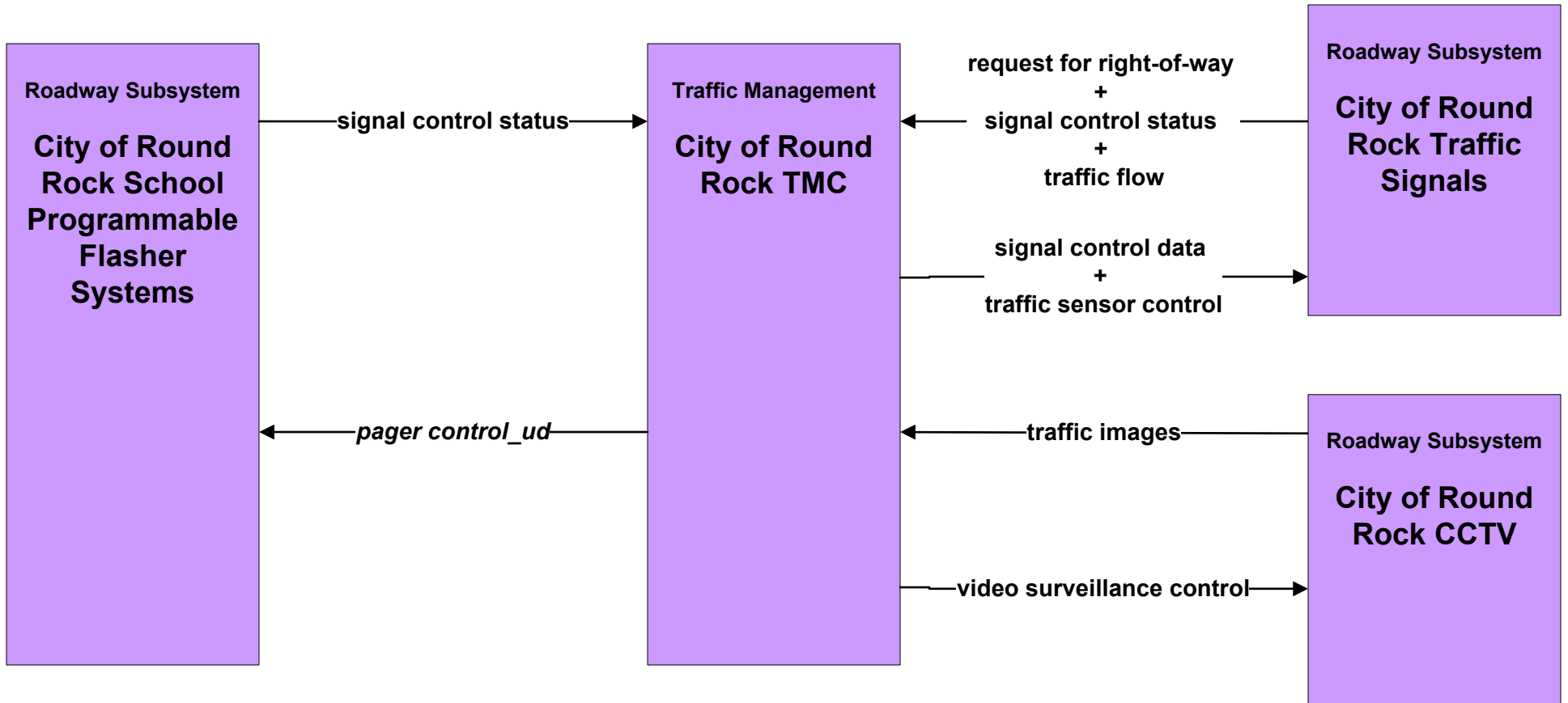


ATMS01 - Network Surveillance

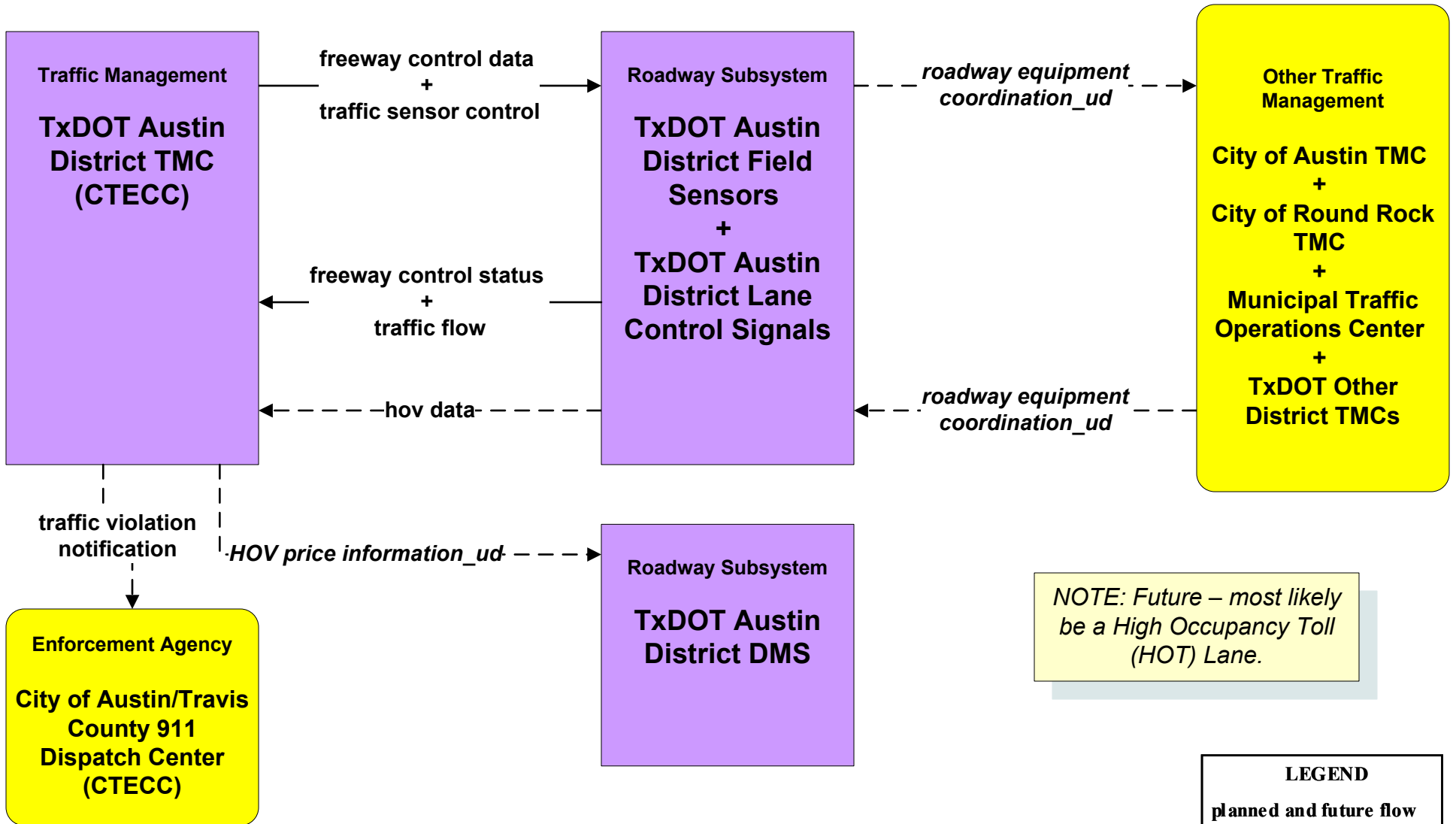
City of Round Rock Traffic Management Center



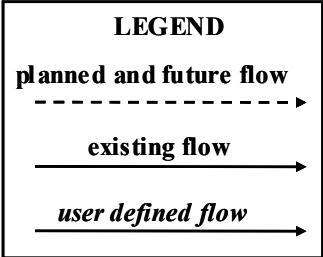
ATMS03 - Surface Street Control
City of Round Rock Traffic Management Center



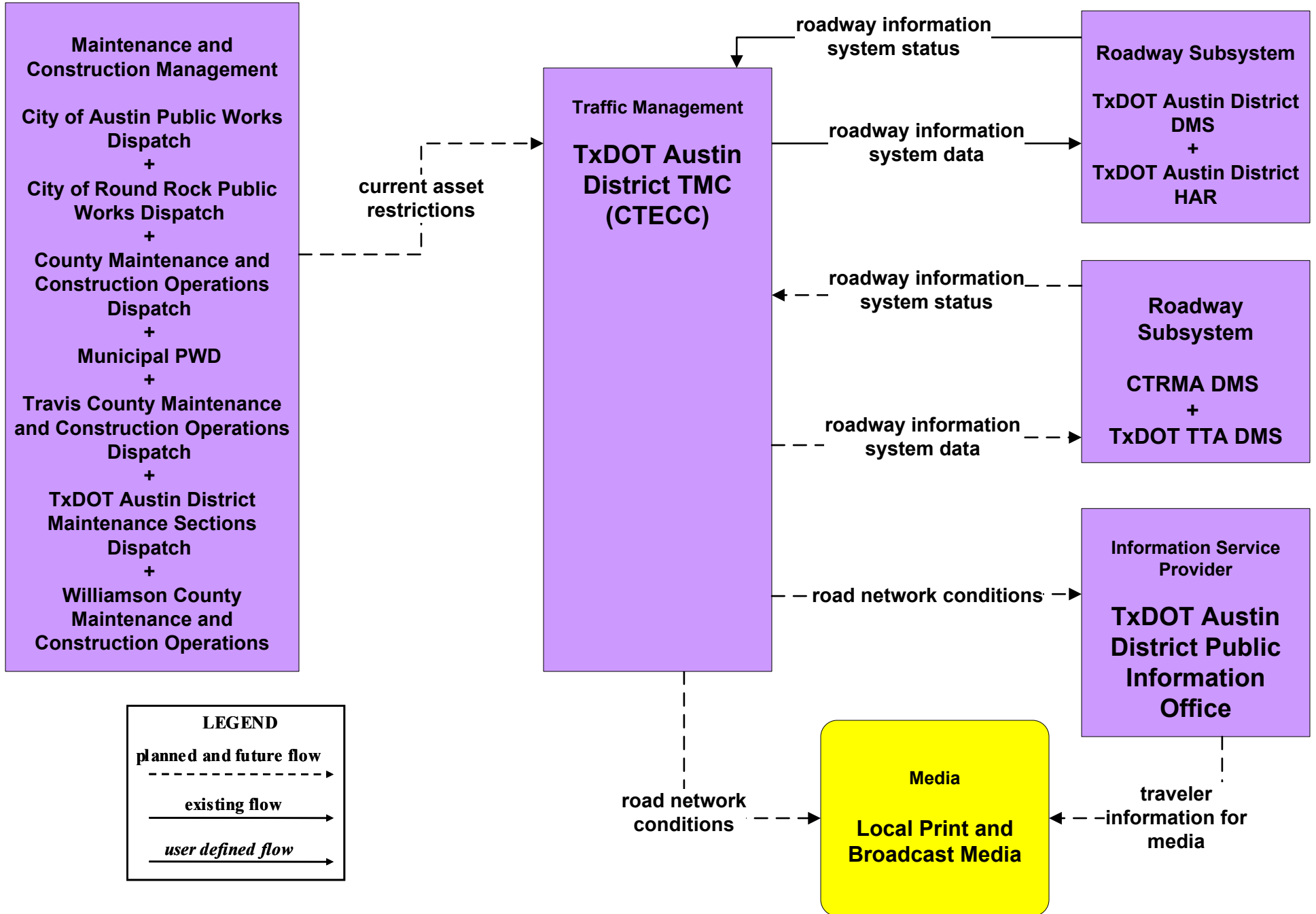
ATMS05 - HOV Lane Management TxDOT Austin District TMC (CTECC)



NOTE: Future – most likely be a High Occupancy Toll (HOT) Lane.

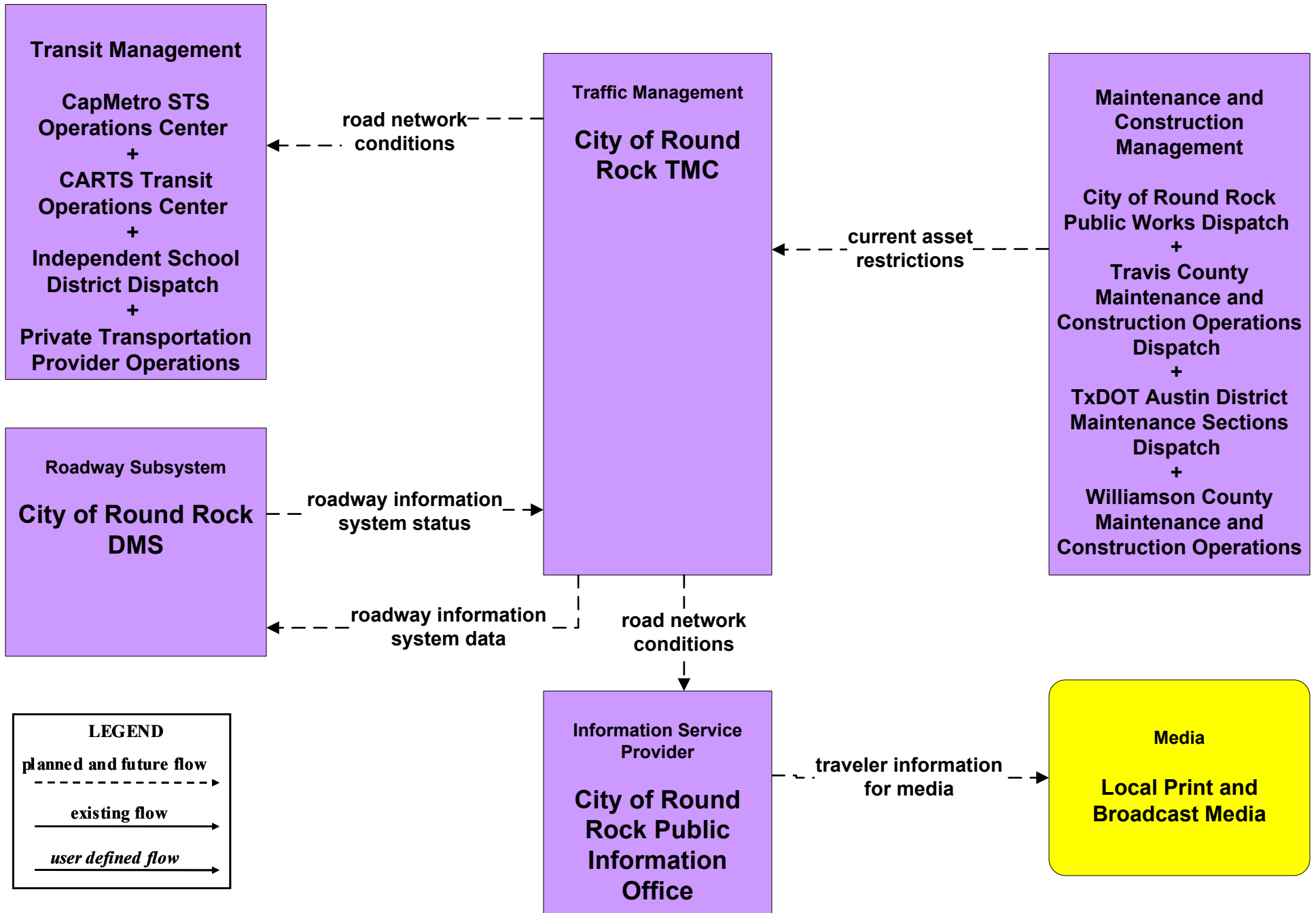


ATMS06 - Traffic Information Dissemination TxDOT Austin District TMC (CTECC) (1 of 2)

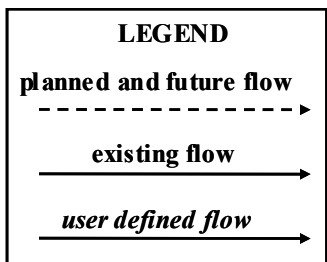
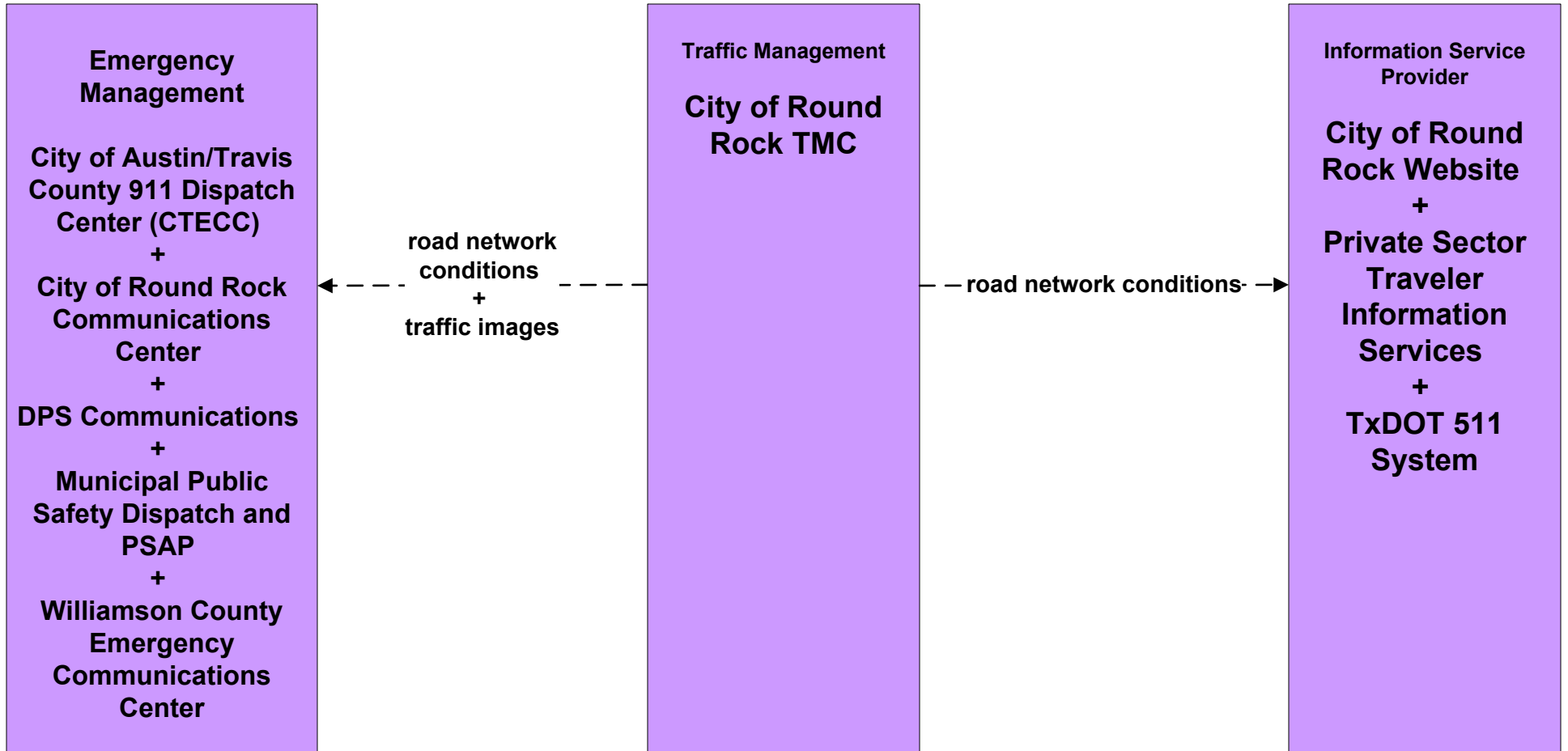


ATMS06 - Traffic Information Dissemination

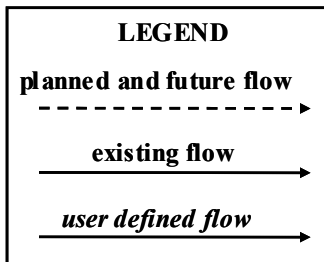
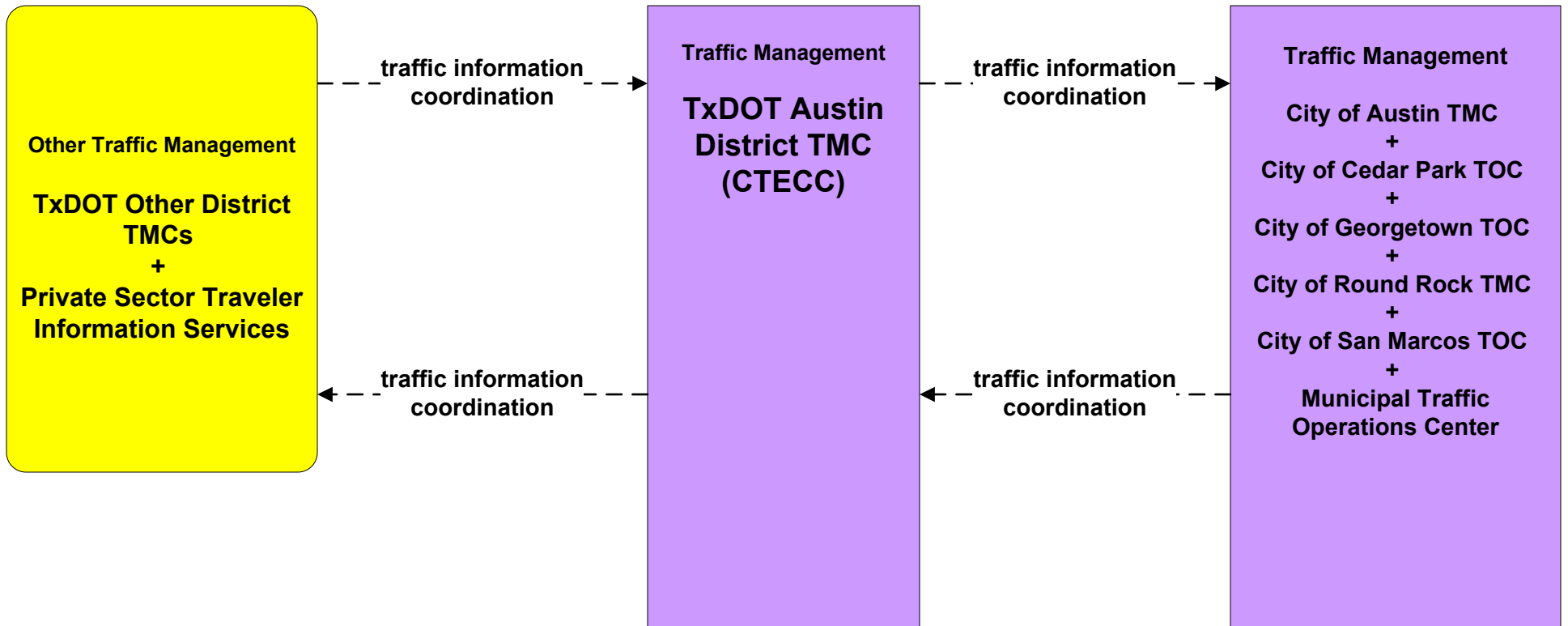
City of Round Rock Traffic Management Center (1 of 2)



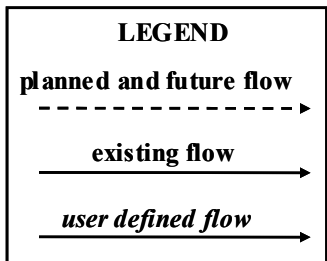
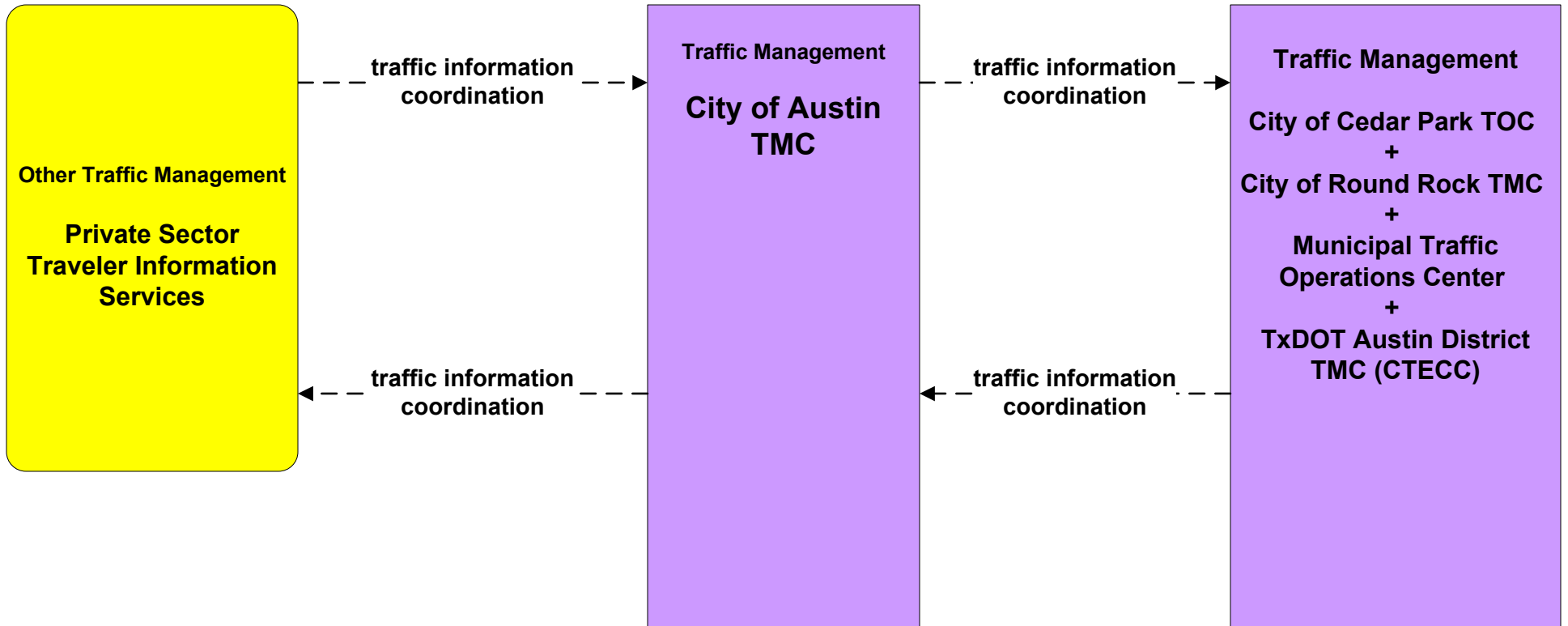
**ATMS06 - Traffic Information Dissemination
City of Round Rock Traffic Management Center (2 of 2)**



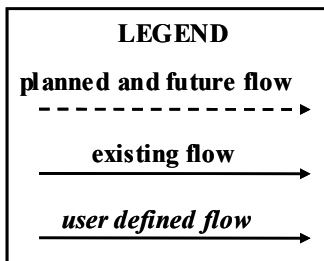
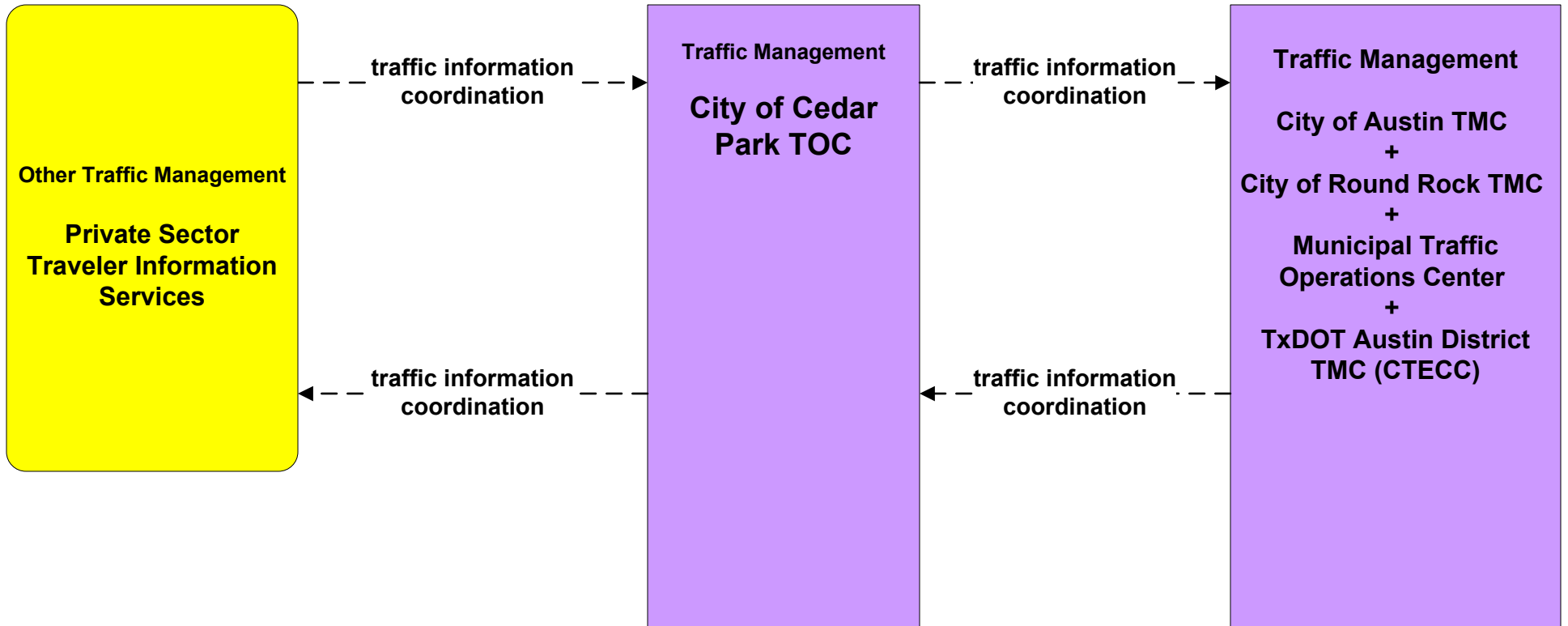
**ATMS07 - Regional Traffic Control
TxDOT Austin District TMC (CTECC)**



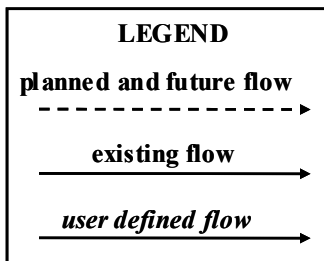
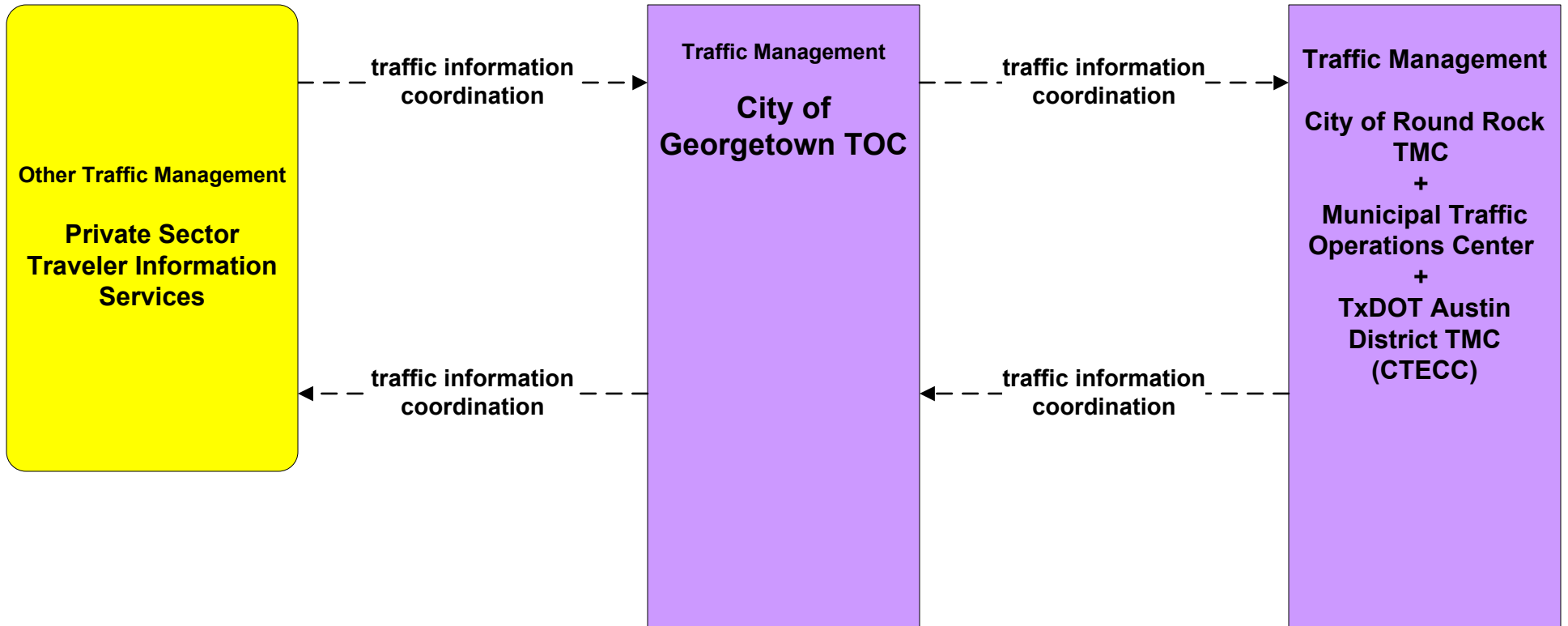
**ATMS07 - Regional Traffic Control
City of Austin TMC**



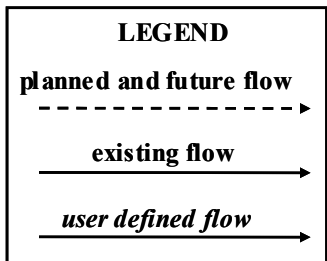
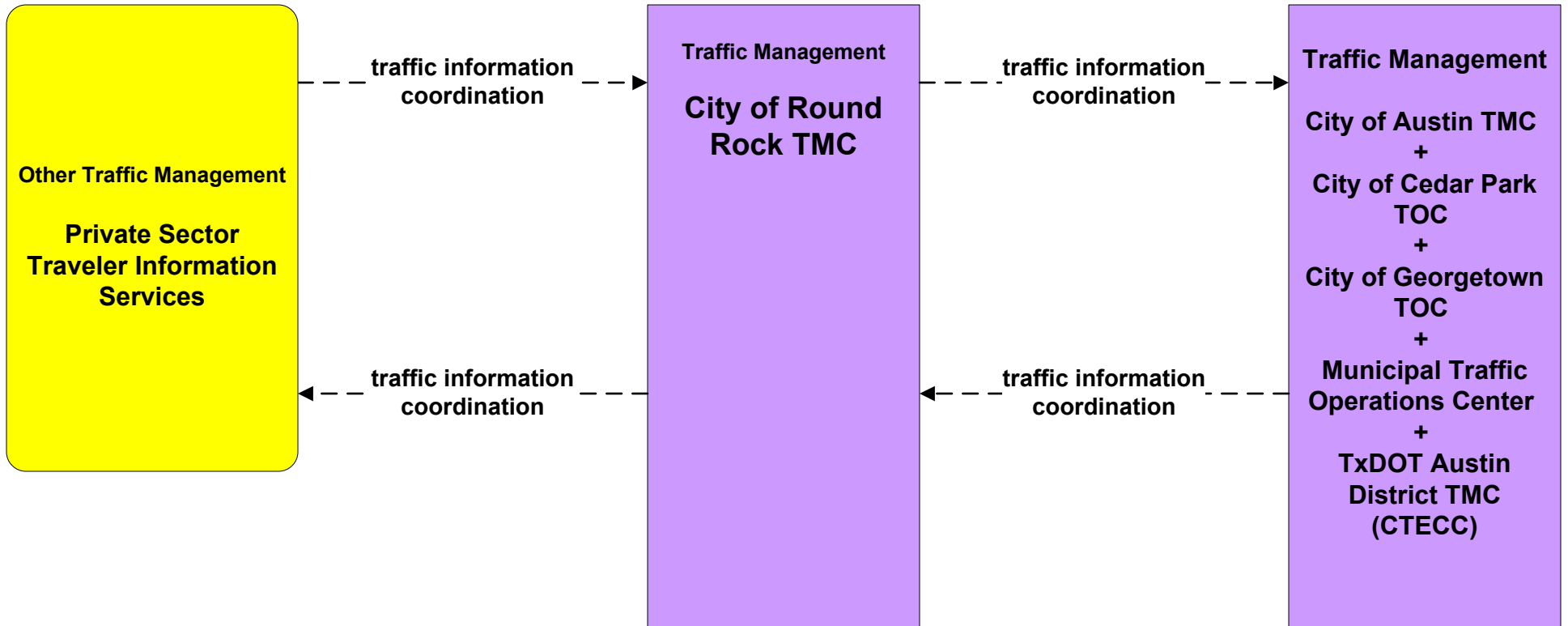
**ATMS07 - Regional Traffic Control
City of Cedar Park TOC**



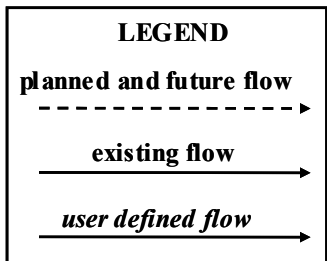
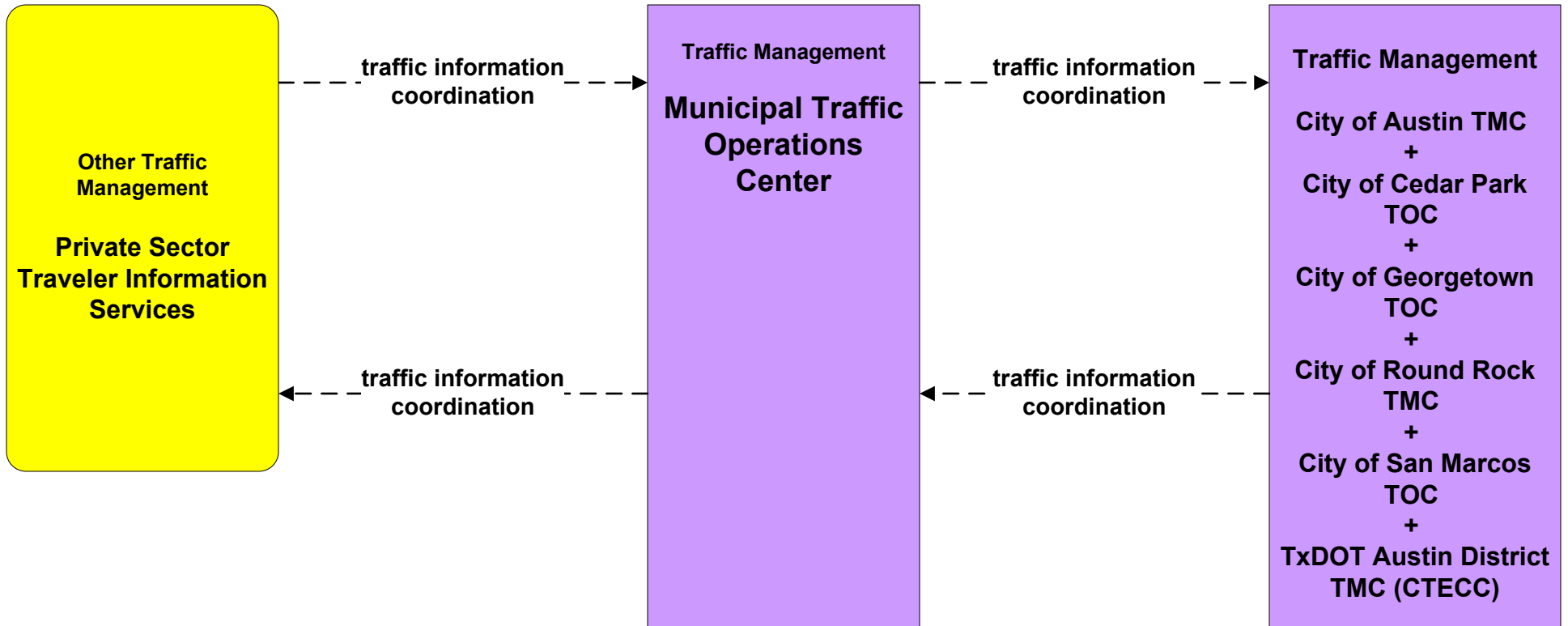
**ATMS07 - Regional Traffic Control
City of Georgetown TOC**



**ATMS07 - Regional Traffic Control
City of Round Rock TMC**

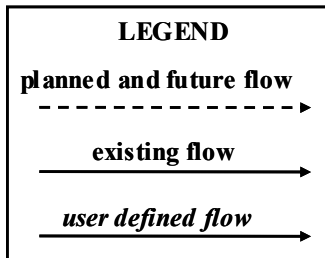
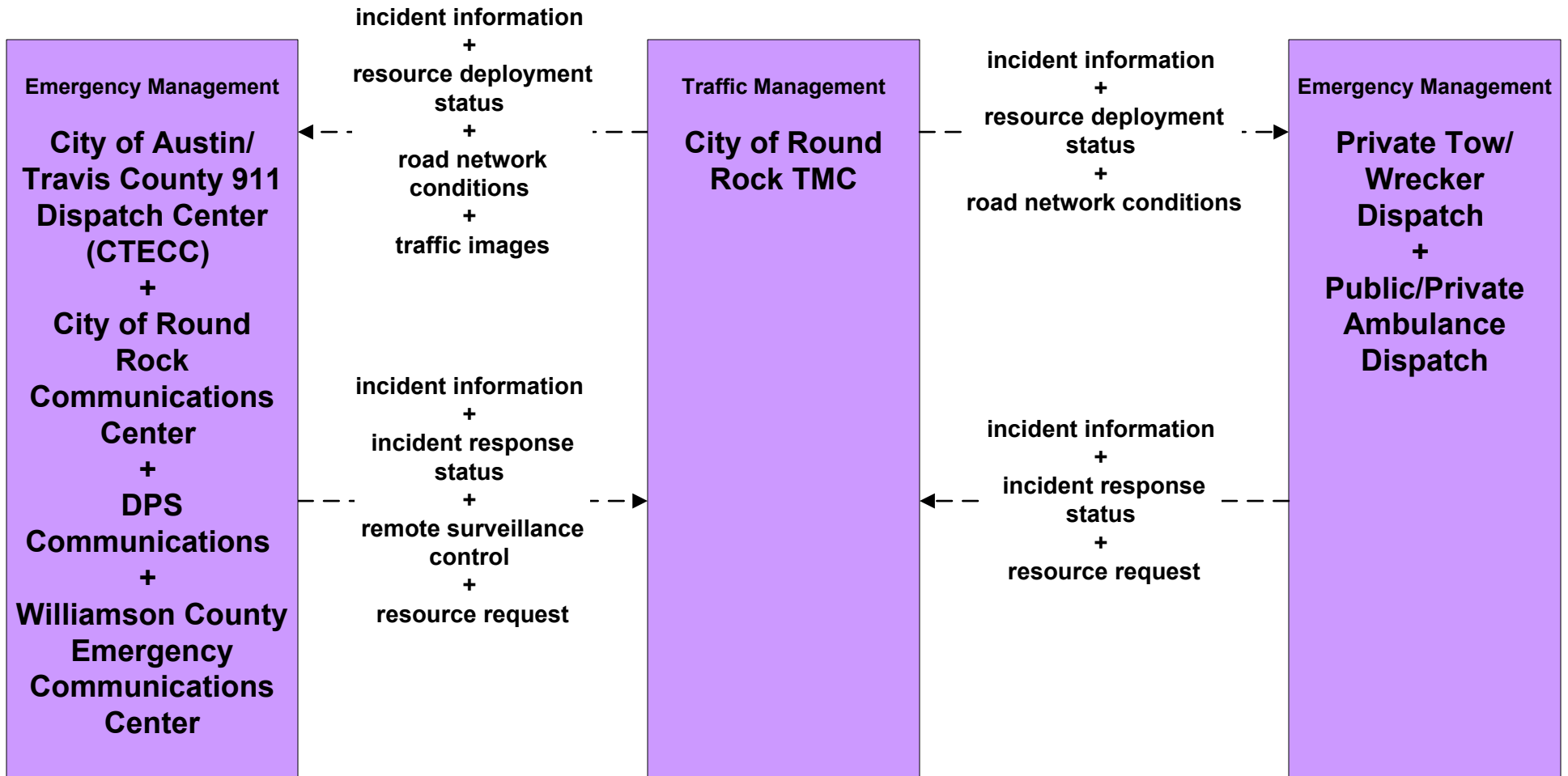


ATMS07 - Regional Traffic Control Municipal TOC

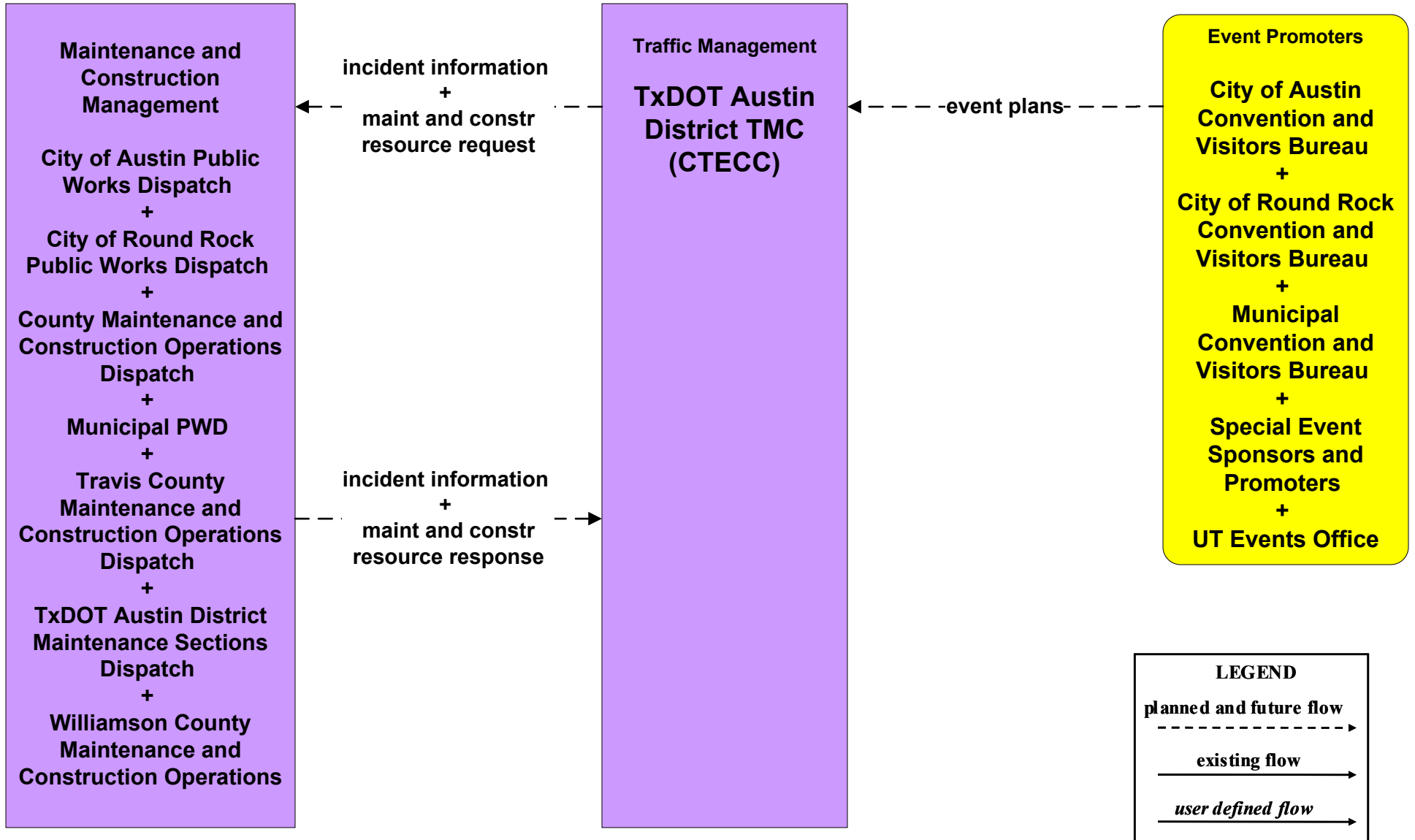


ATMS08 - Incident Management

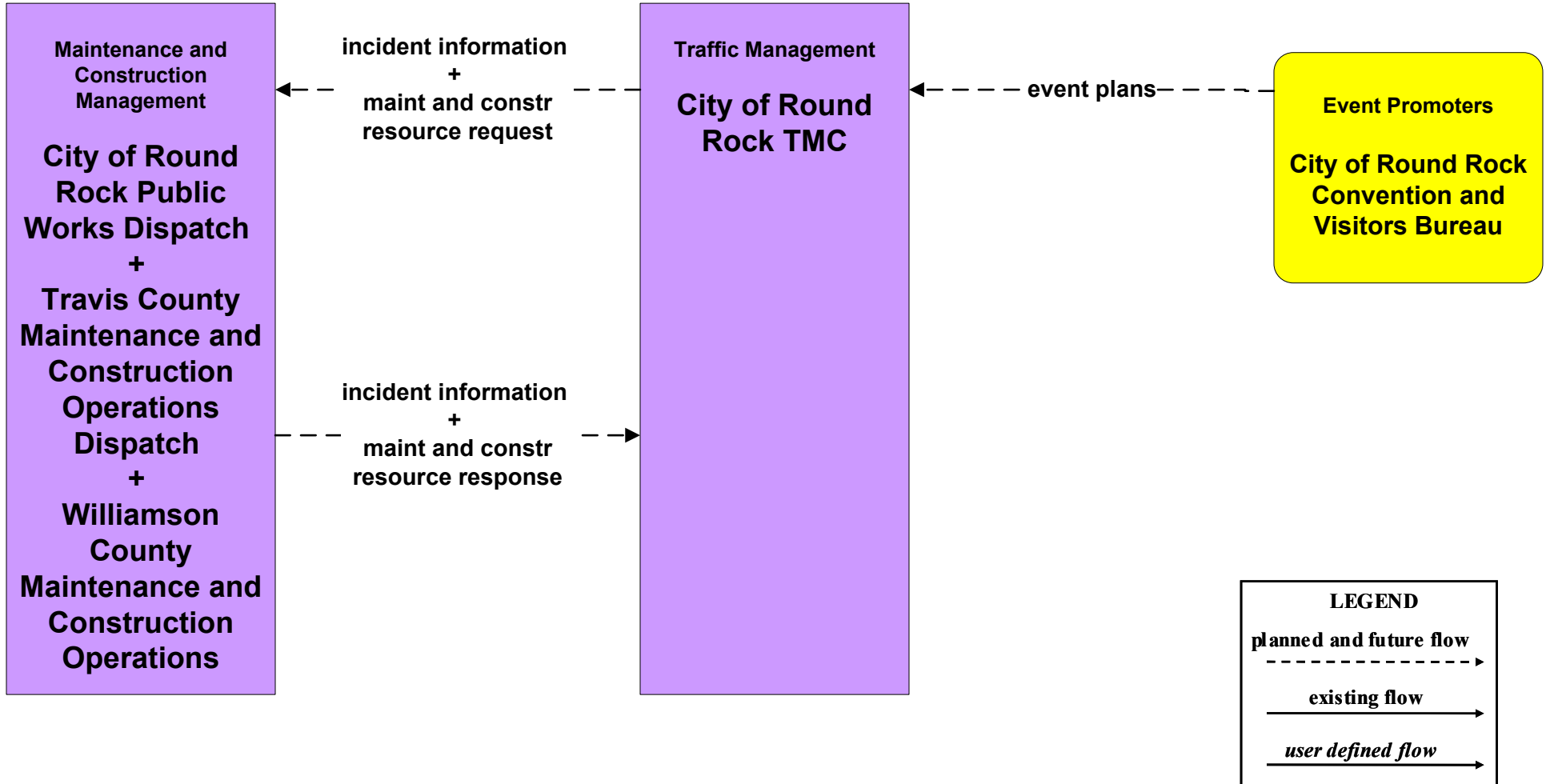
City of Round Rock TMC – (TM to EM)



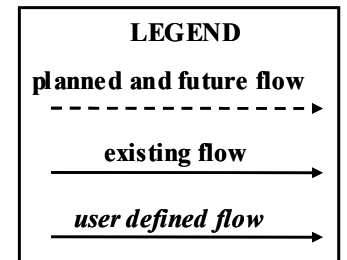
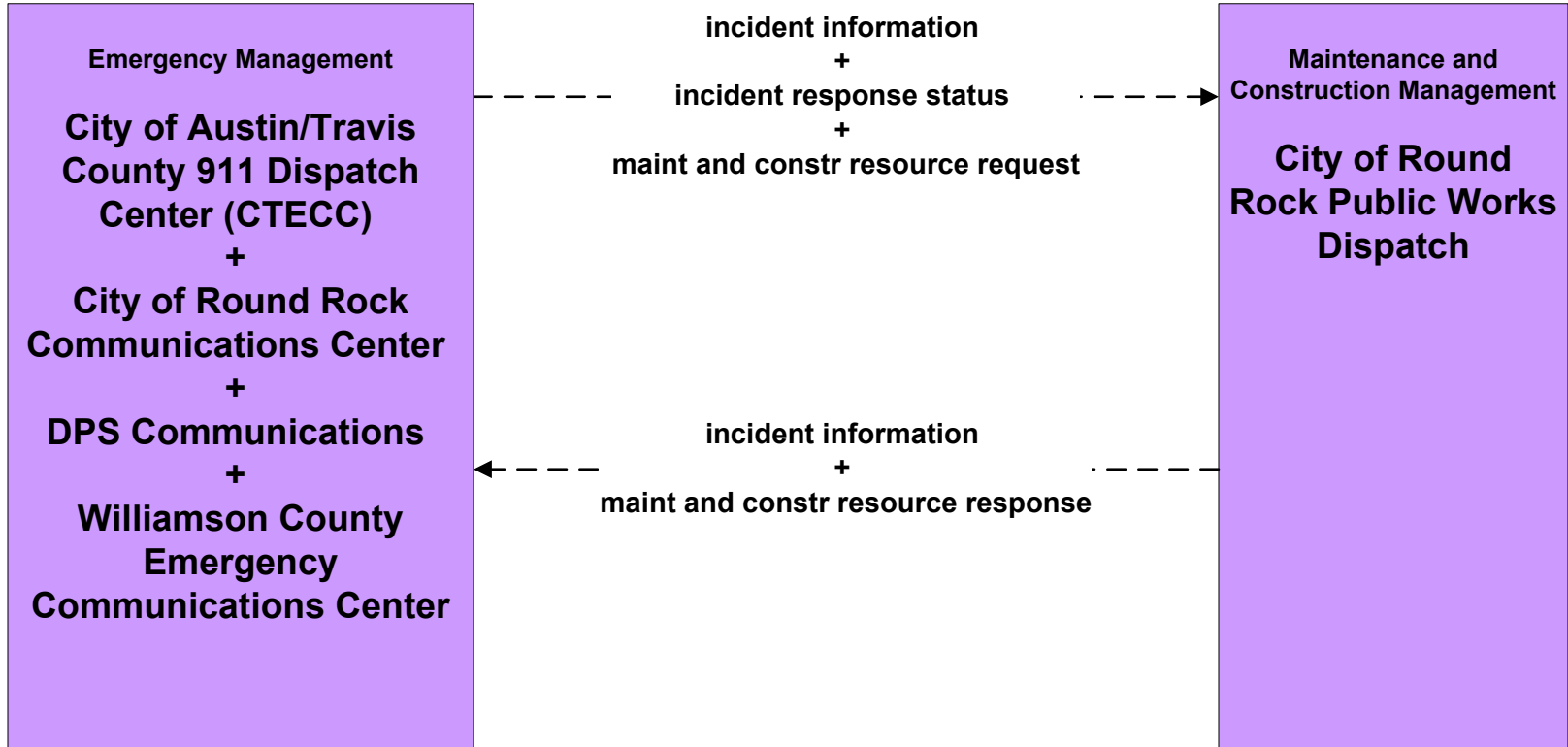
**ATMS08 - Incident Management
 TxDOT Austin Traffic Management Center – (TM to MCM)**



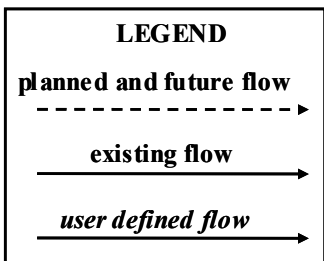
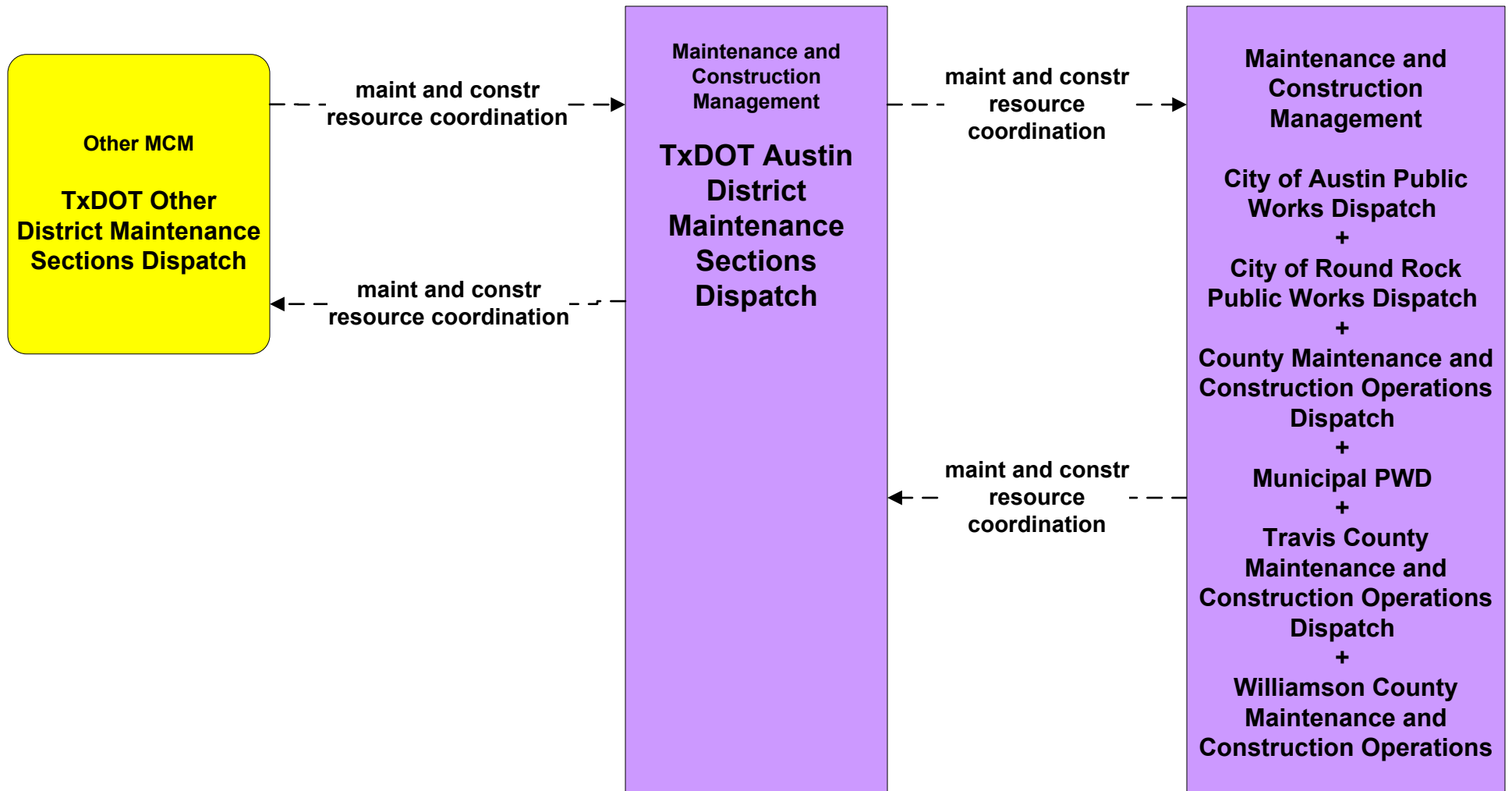
ATMS08 - Incident Management
City of Round Rock Traffic Management Center – (TM to MCM)



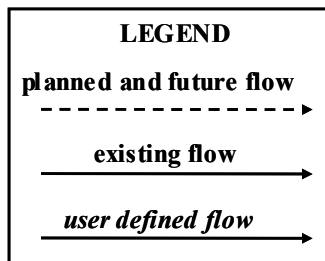
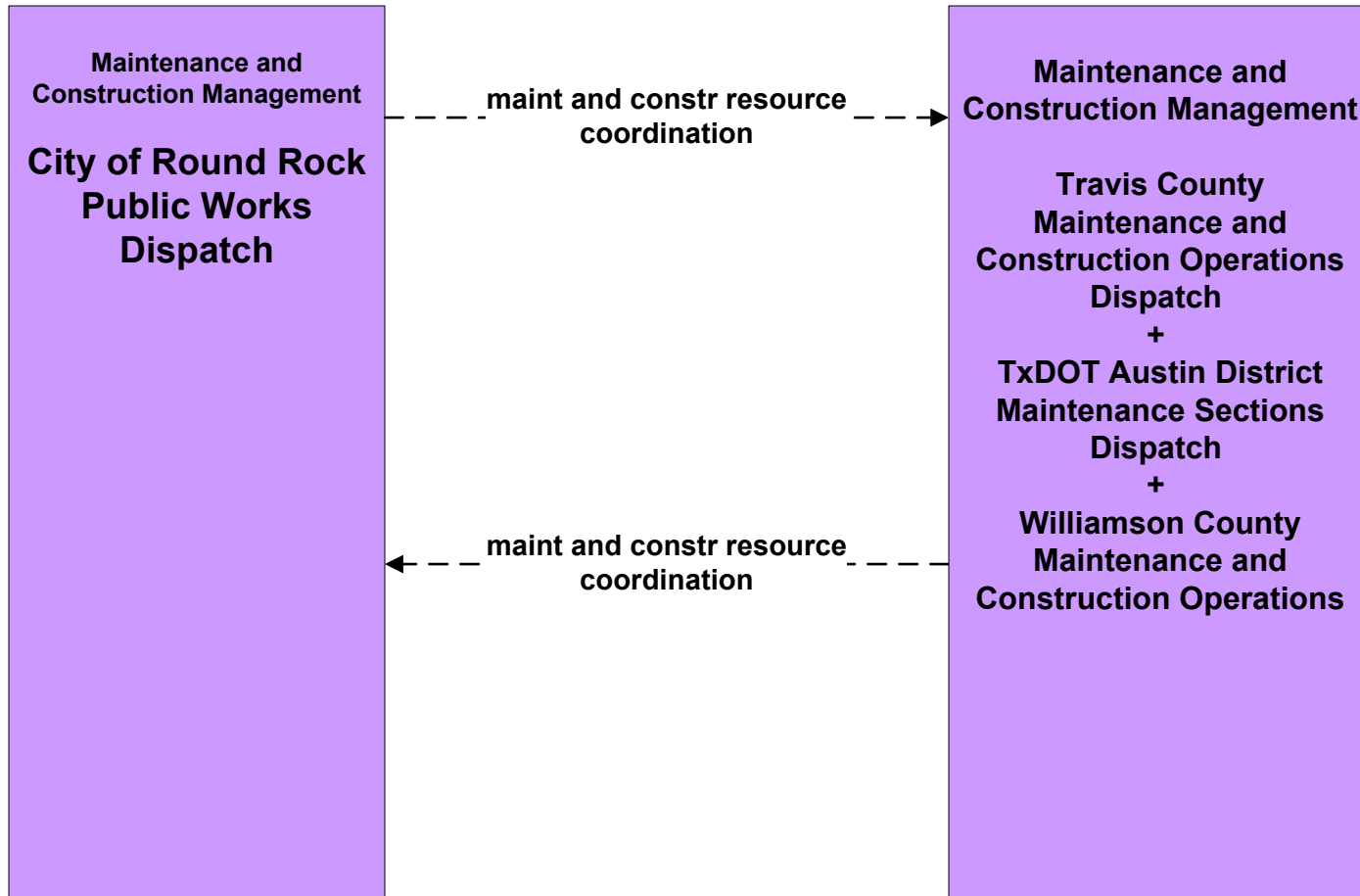
ATMS08 - Incident Management
City of Round Rock Maintenance System – (MCM to EM)



ATMS08 - Incident Management
TxDOT Austin District Maintenance Sections – (MCM to Other MCM)

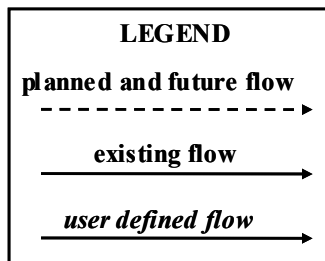
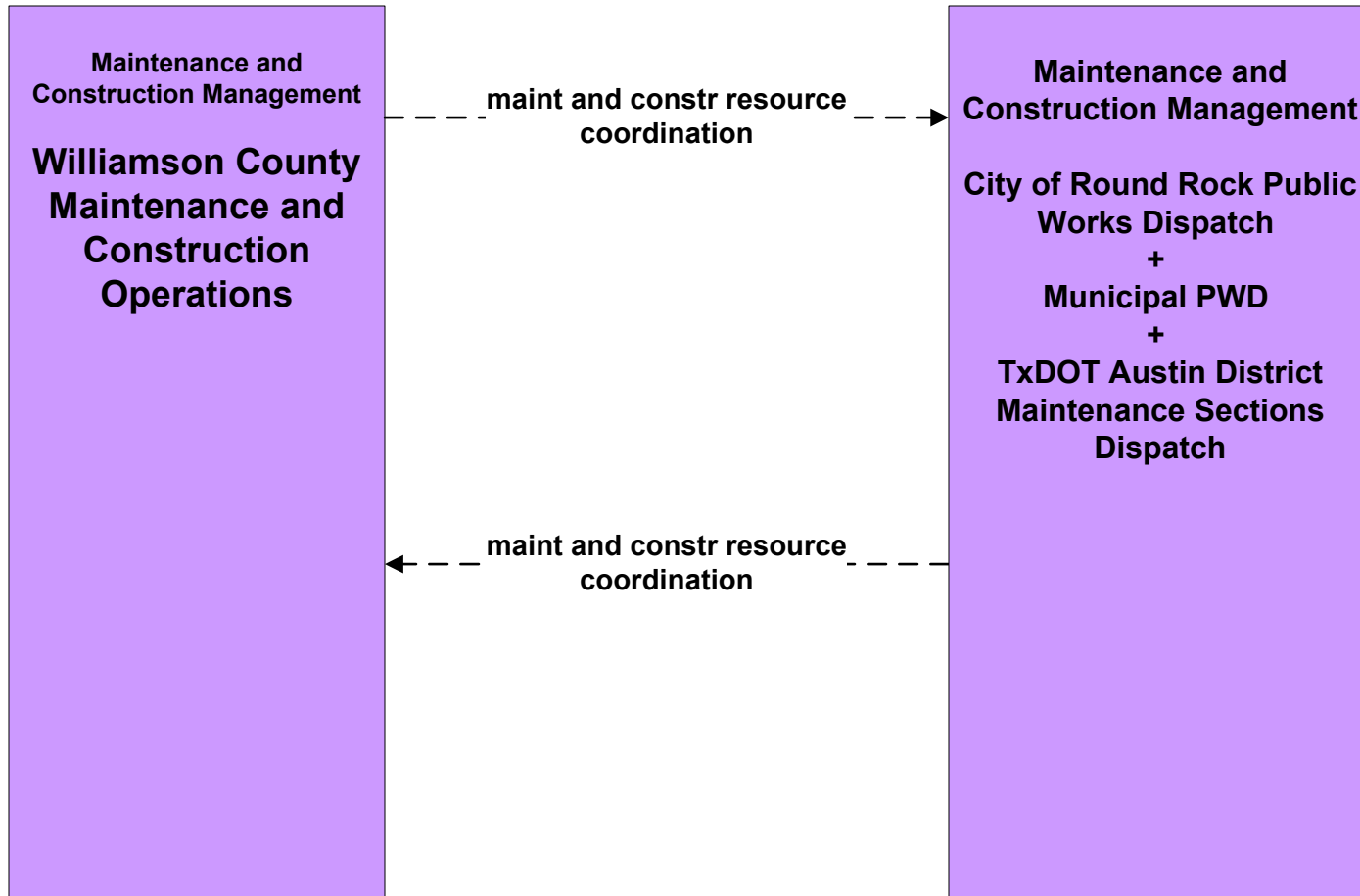


ATMS08 - Incident Management
City of Round Rock Maintenance System – (MCM to Other MCM)

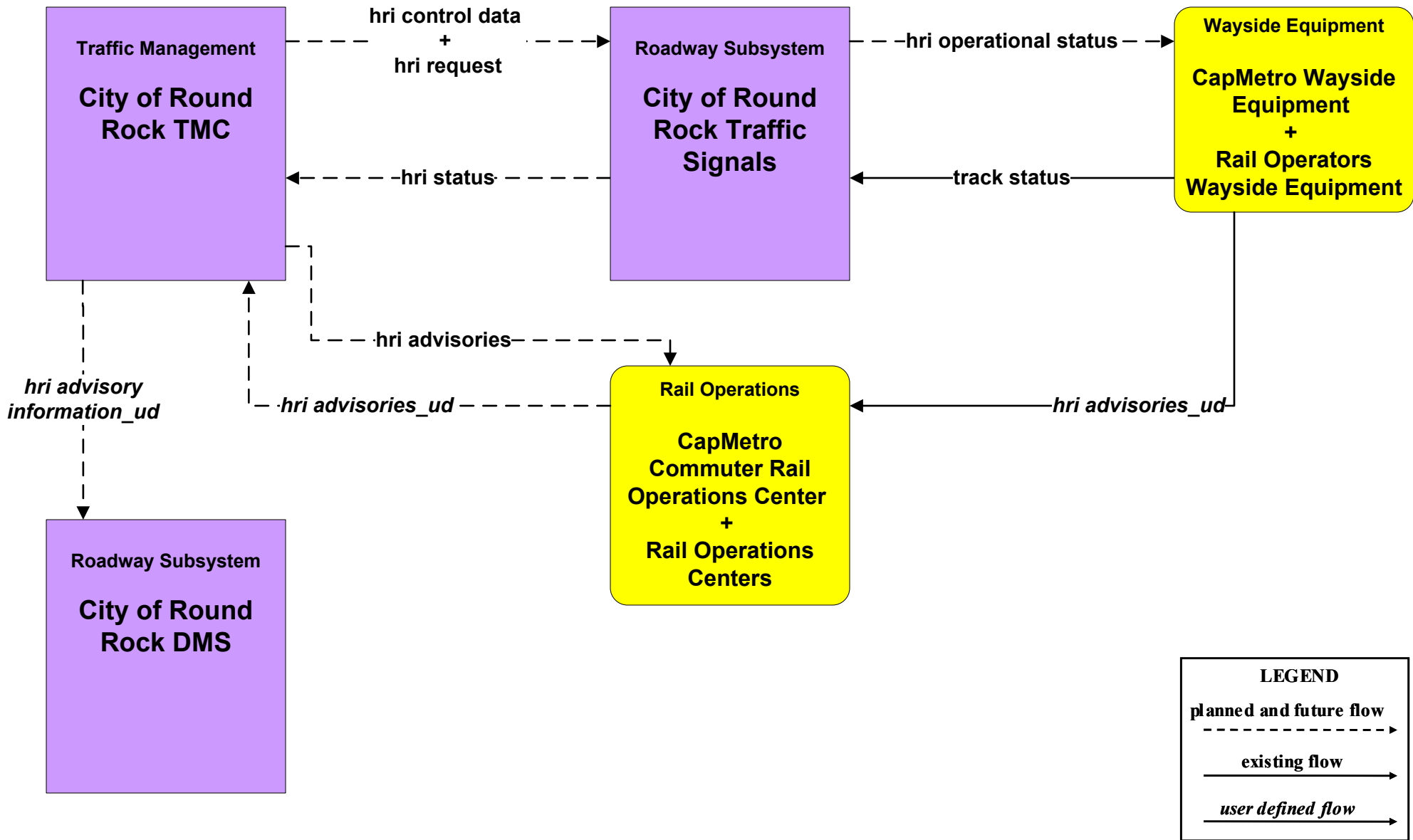


ATMS08 - Incident Management

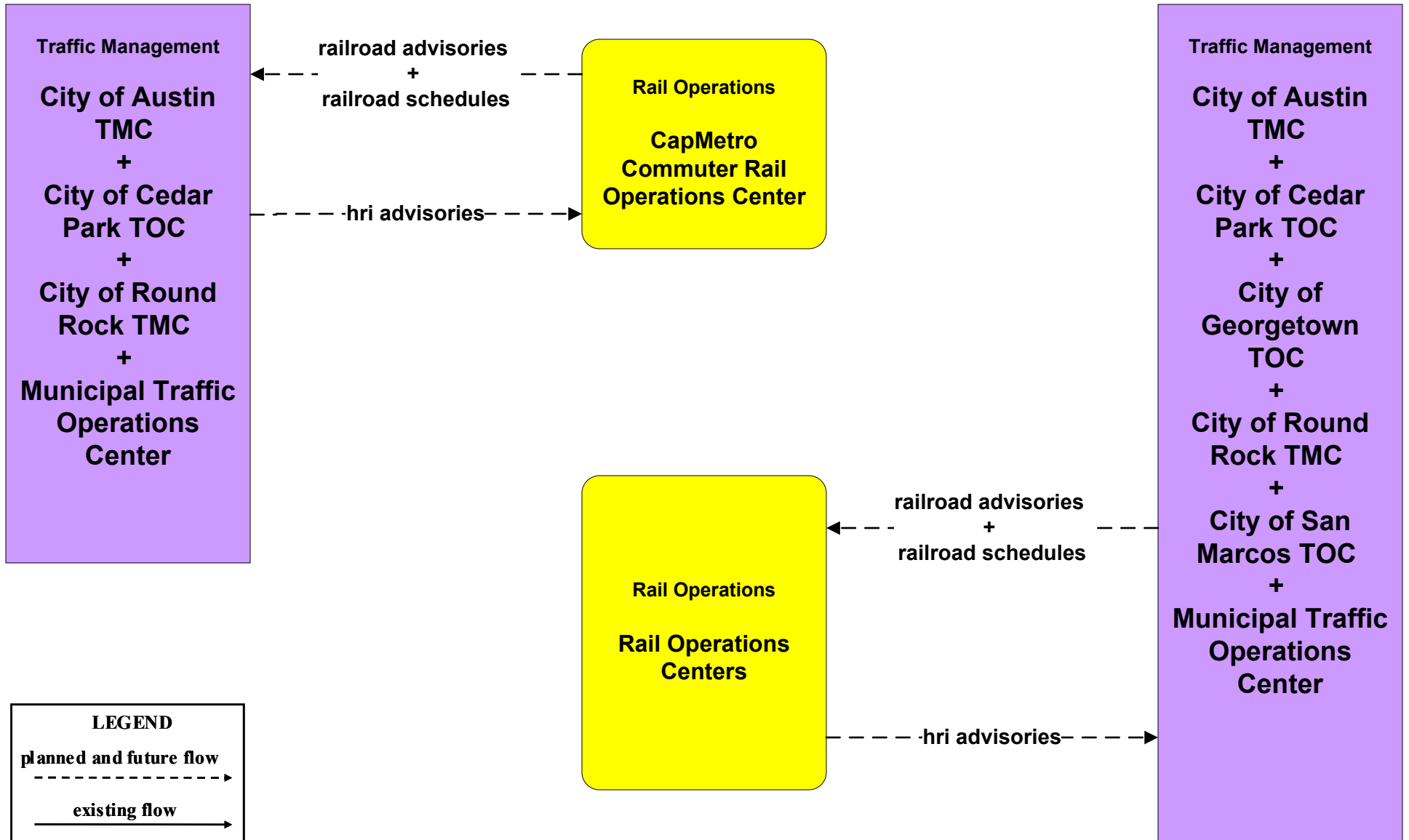
Williamson County Maintenance and Construction Operations – (MCM to Other MCM)



**ATMS13 - Standard Railroad Grade Crossing
City of Round Rock Traffic Management Center**



ATMS15 - Railroad Operations Coordination
City TMCs / City TOCs / Municipal Traffic Operations Center



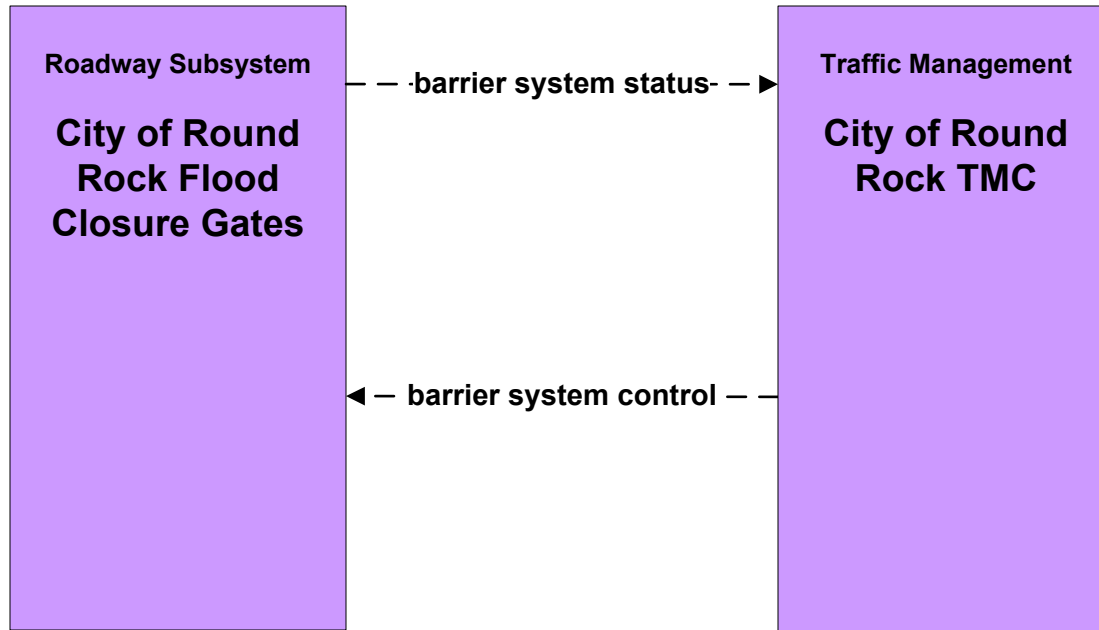
LEGEND

planned and future flow
 ----->

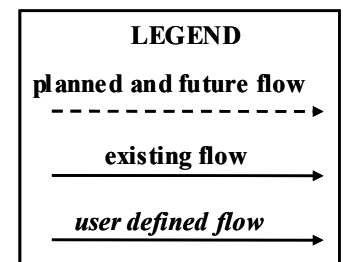
existing flow
 _____>

user defined flow
 _____>

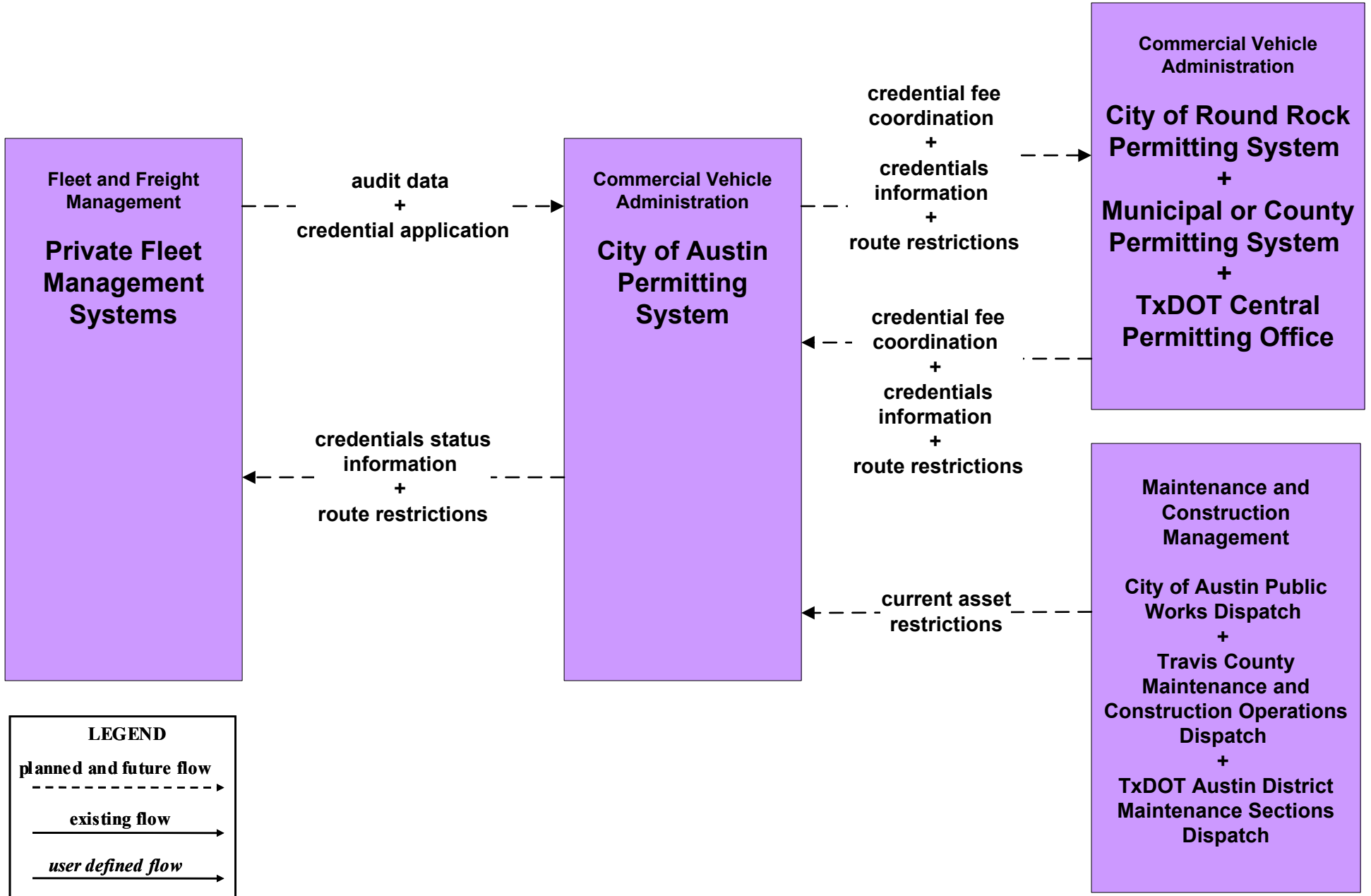
**ATMS21 - Roadway Closure Management
City of Round Rock – Flood Closure Gates**



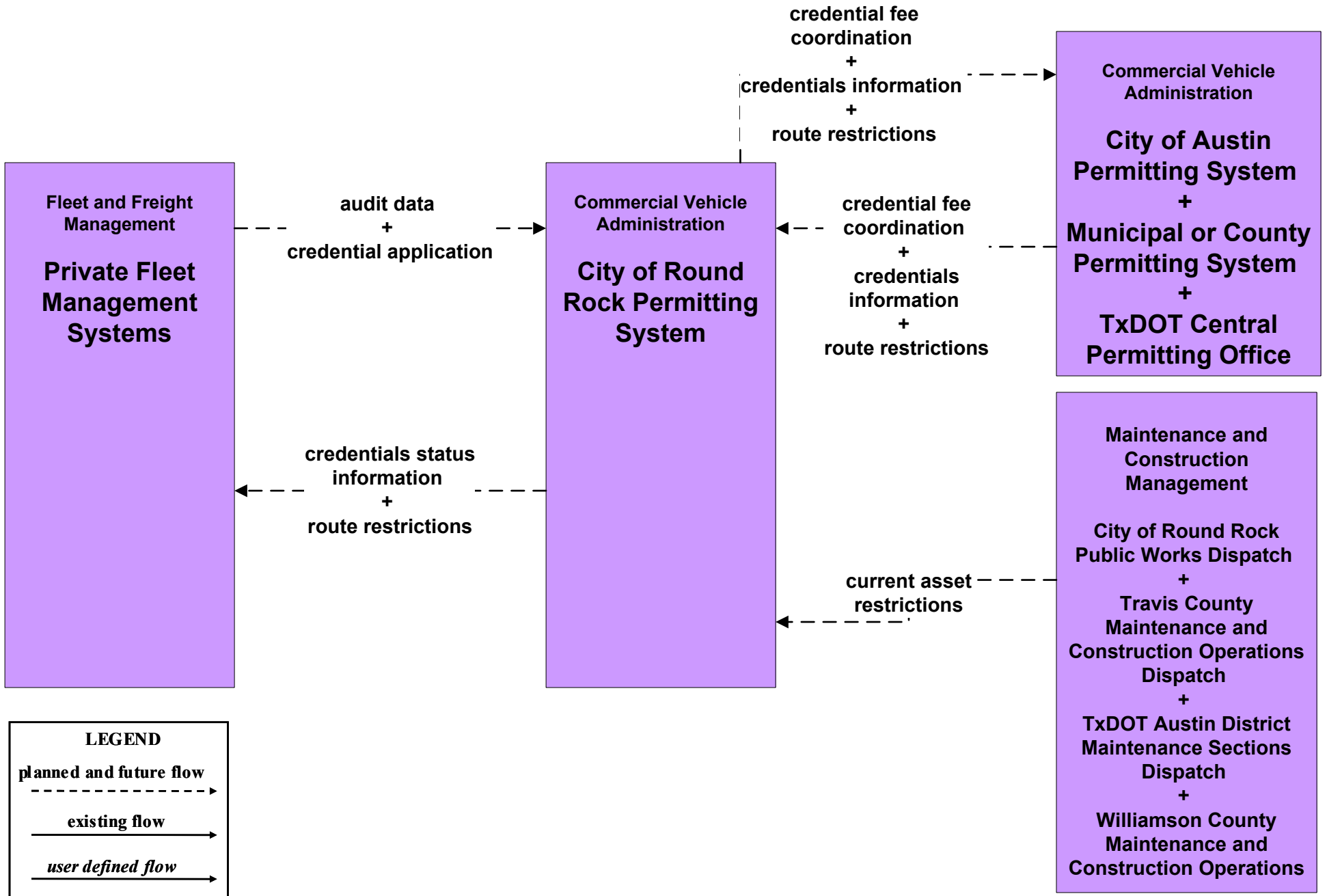
NOTE: Additional Flood Detection information can be found in EM07.



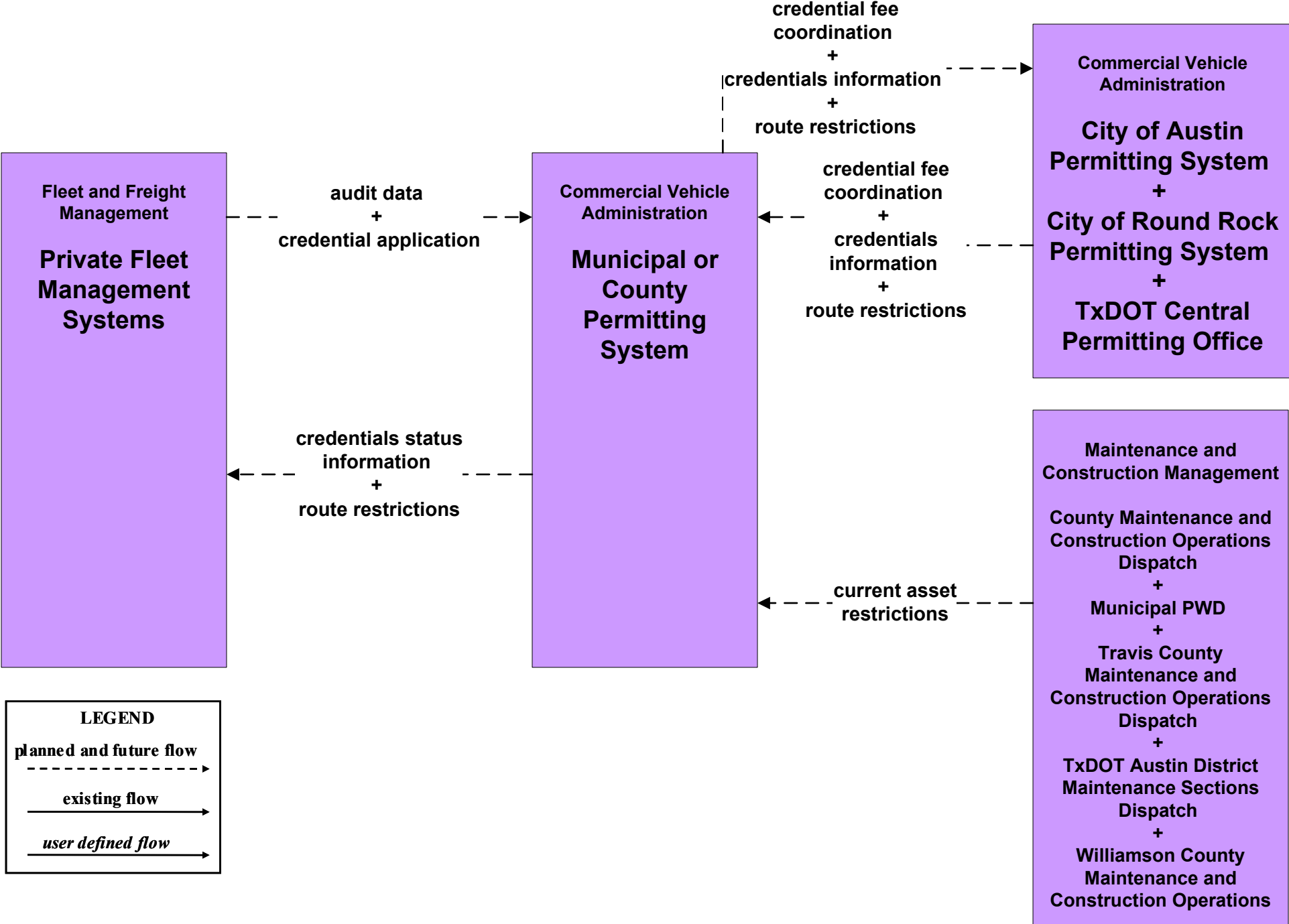
**CVO04 - CV Administrative Processes
City of Austin Permitting System**



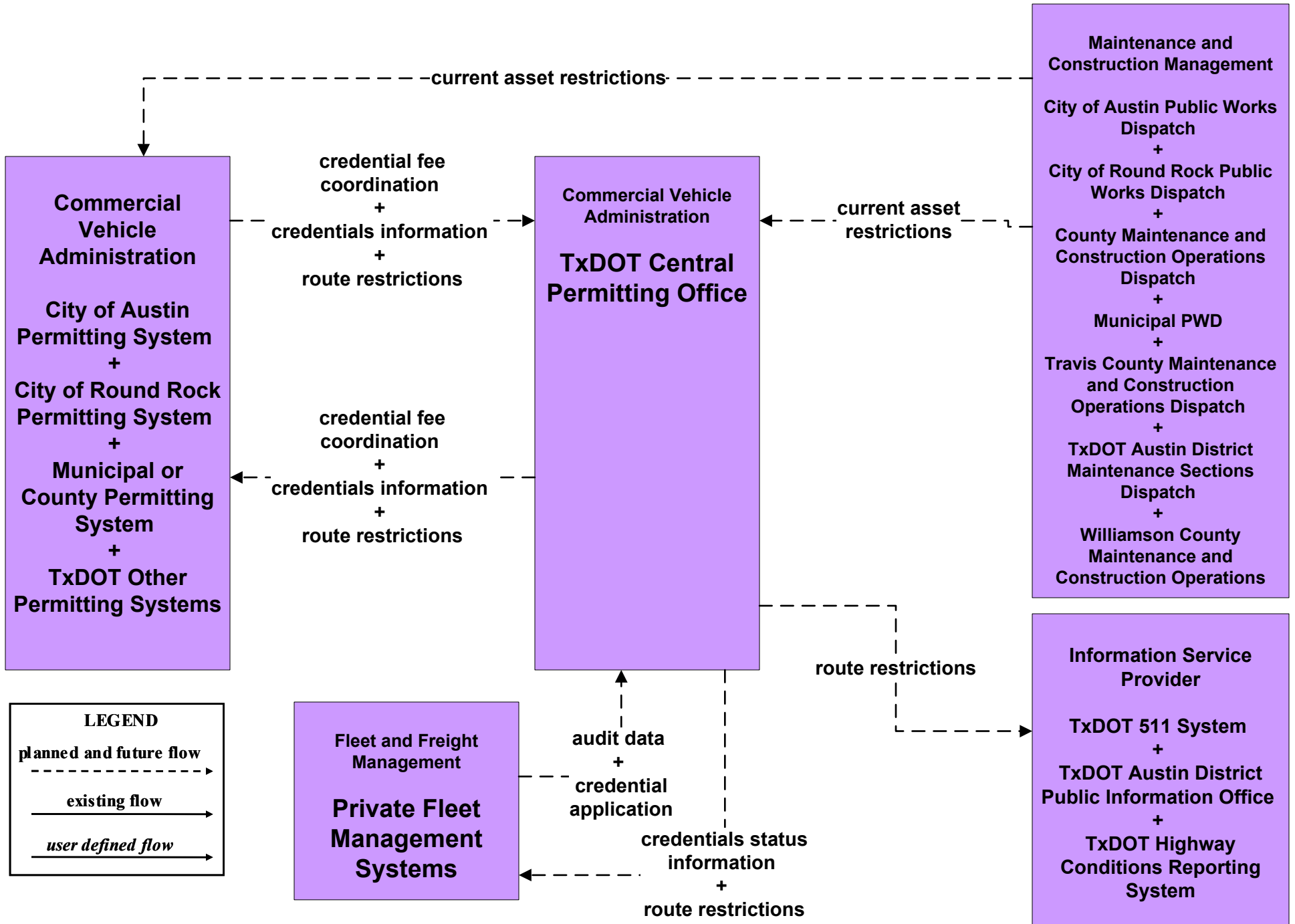
**CVO04 - CV Administrative Processes
City of Round Rock Permitting System**



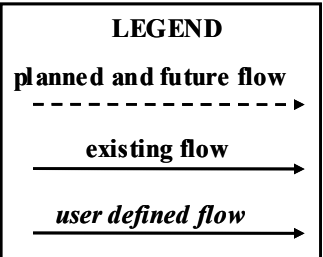
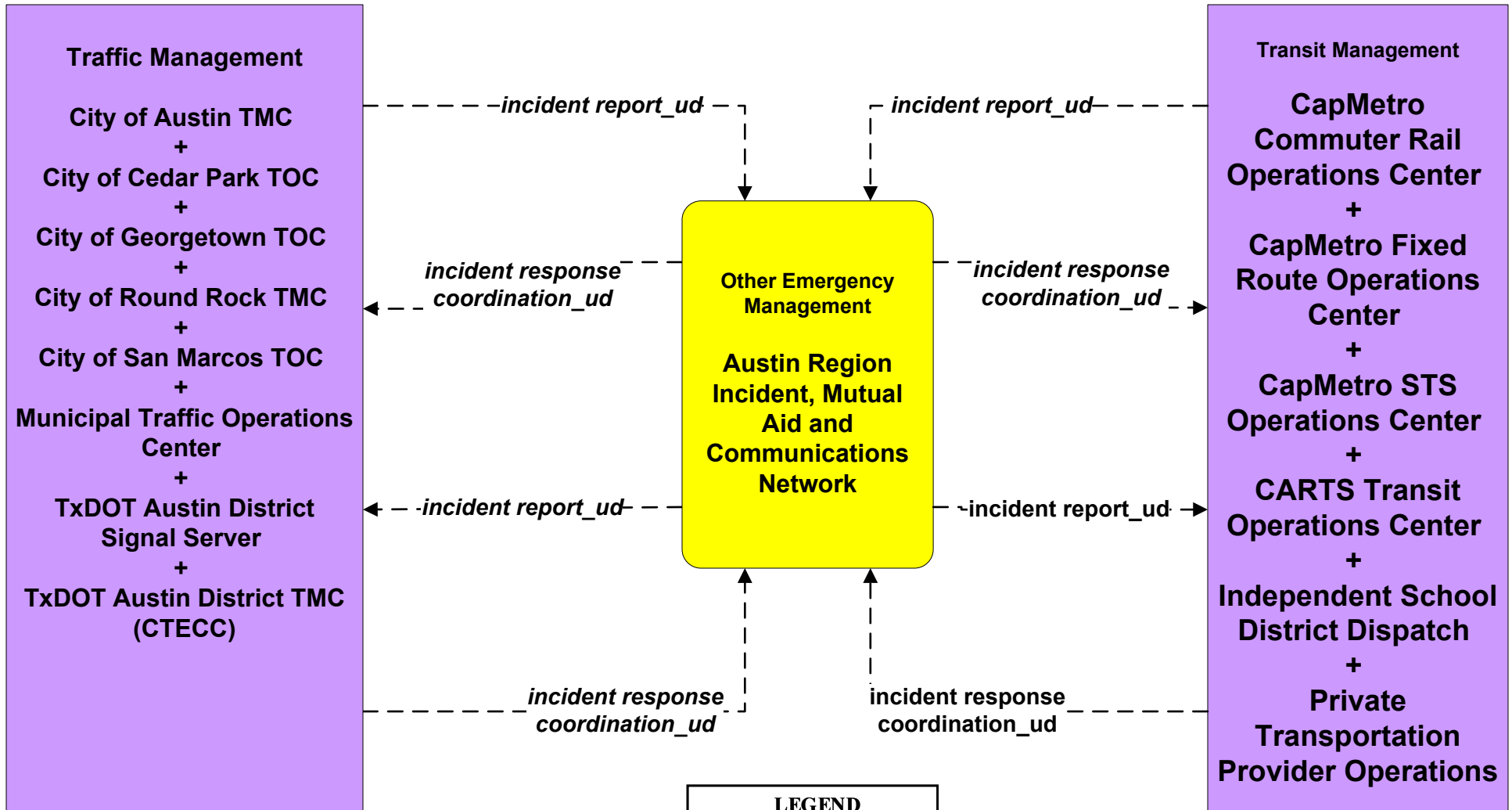
**CVO04 - CV Administrative Processes
Municipal or County Permitting System**



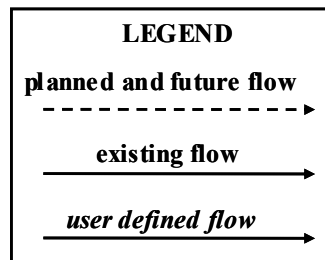
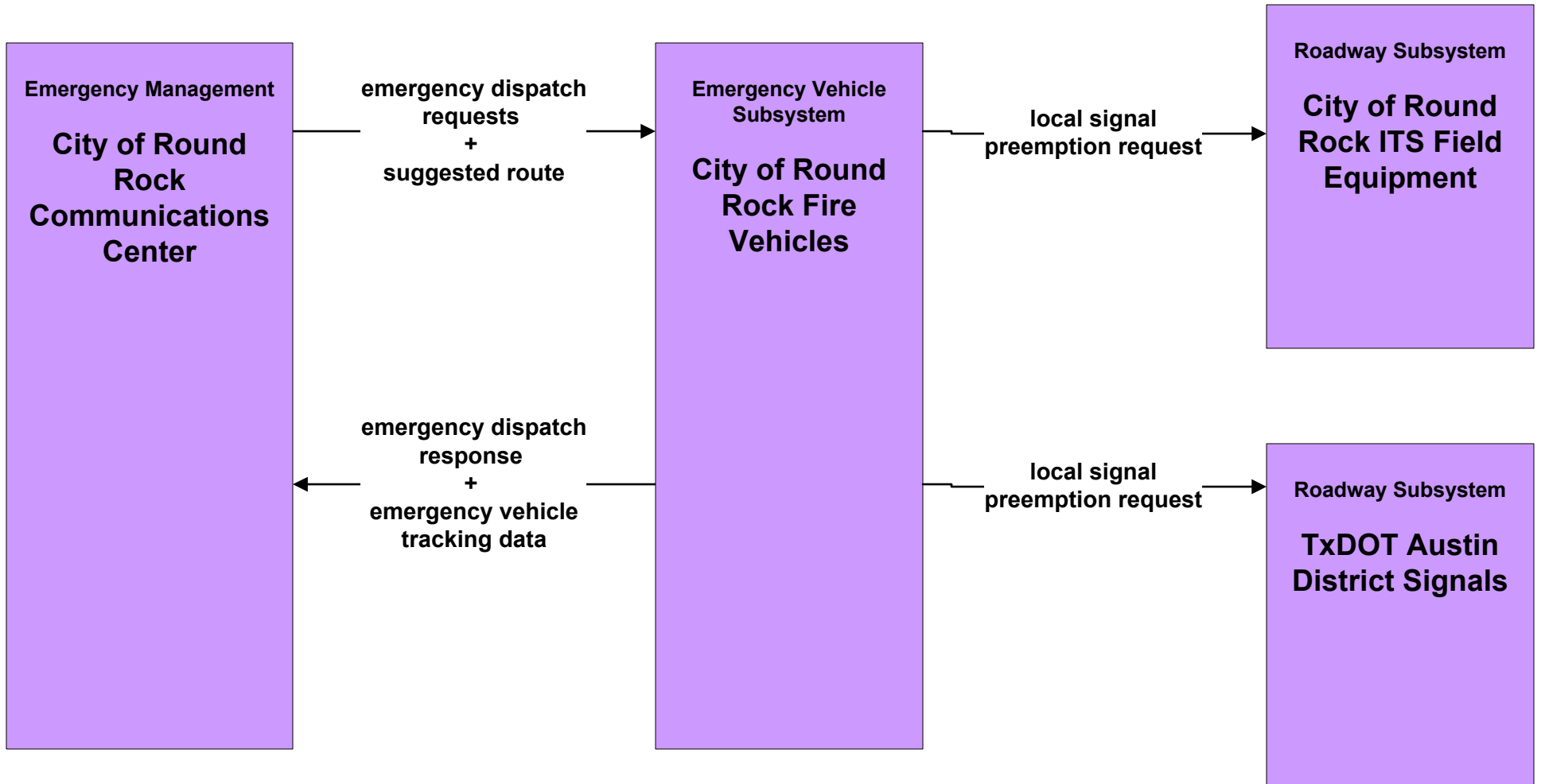
CVO04 - CV Administrative Processes TxDOT Central Permitting Office



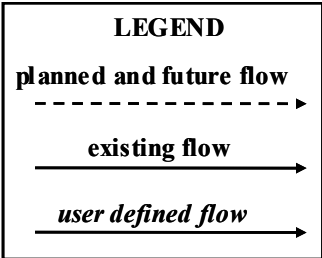
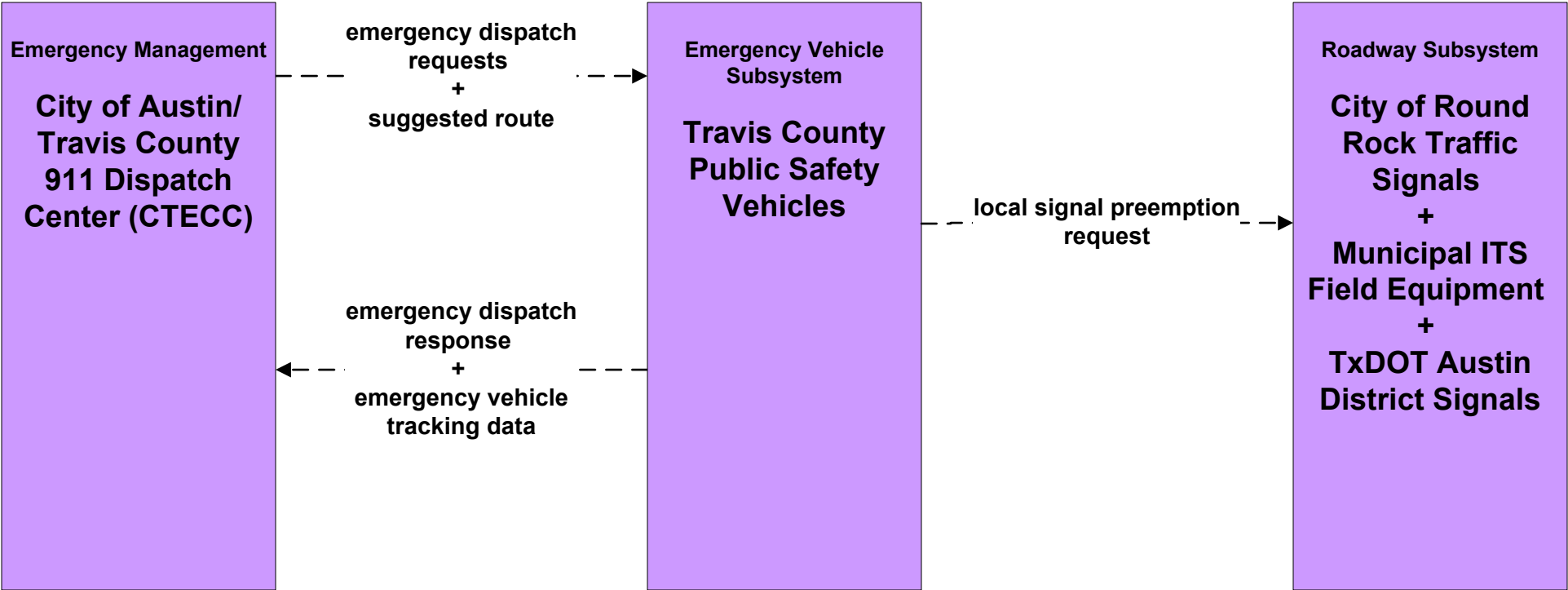
**EM01 - Emergency Call-Taking and Dispatch
(Other EM to TMS/TRMS)**



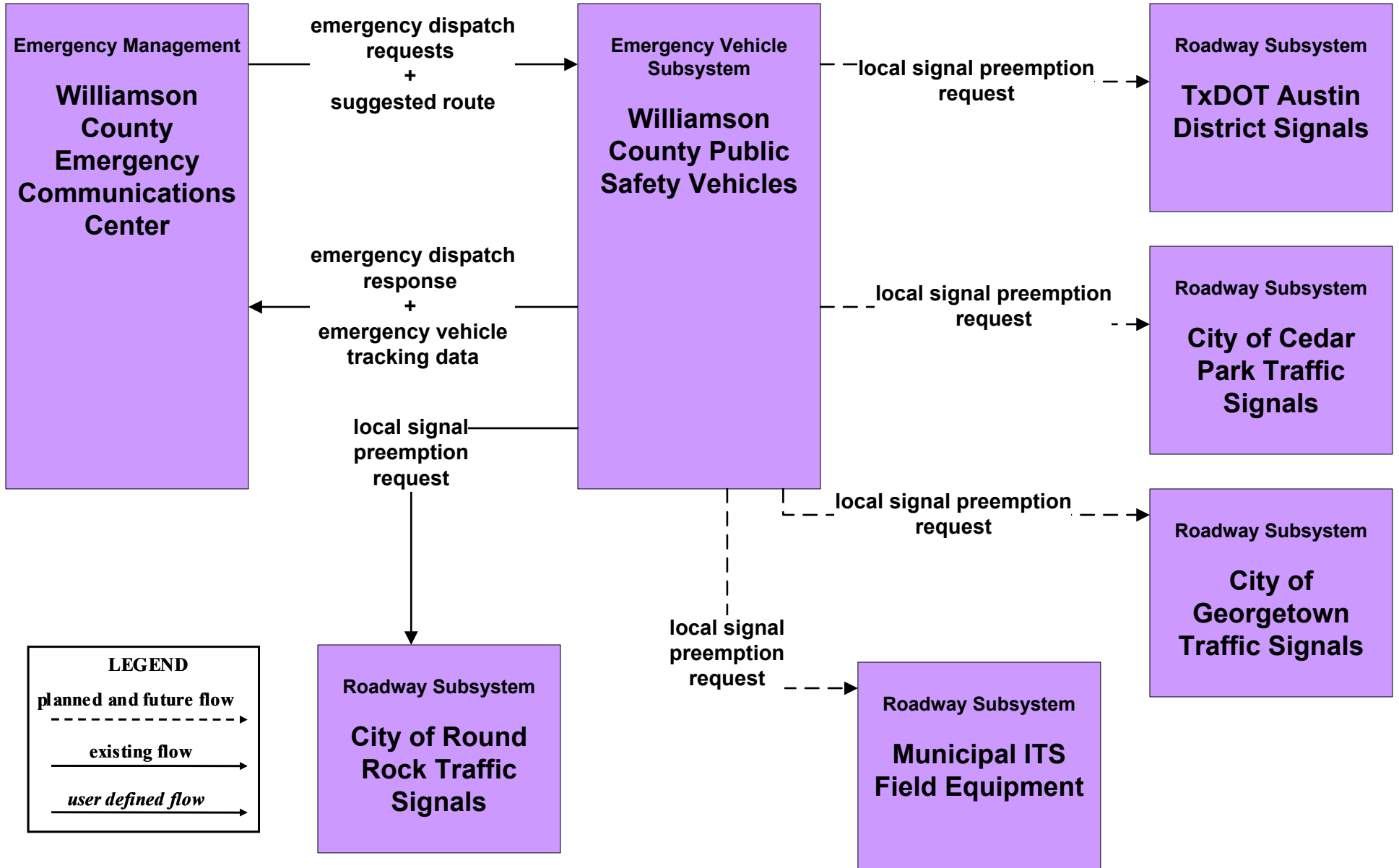
EM02 - Emergency Routing City of Round Rock Fire Vehicles



**EM02 - Emergency Routing
Travis County Public Safety Vehicles**

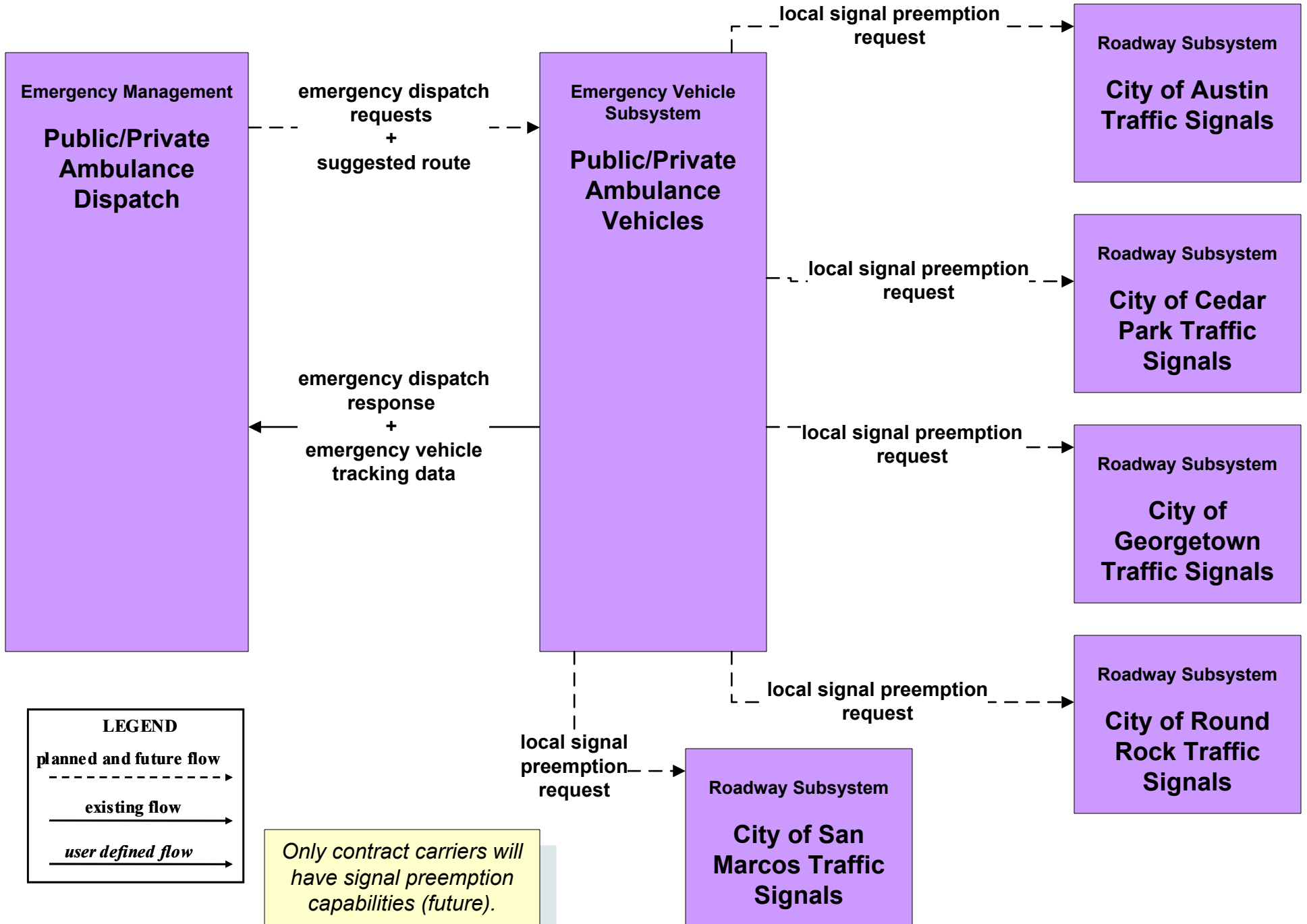


EM02 - Emergency Routing Williamson County Public Safety Vehicles

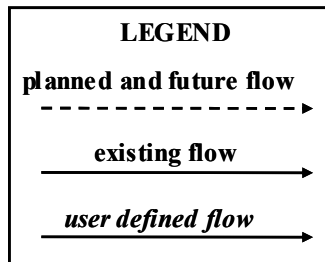
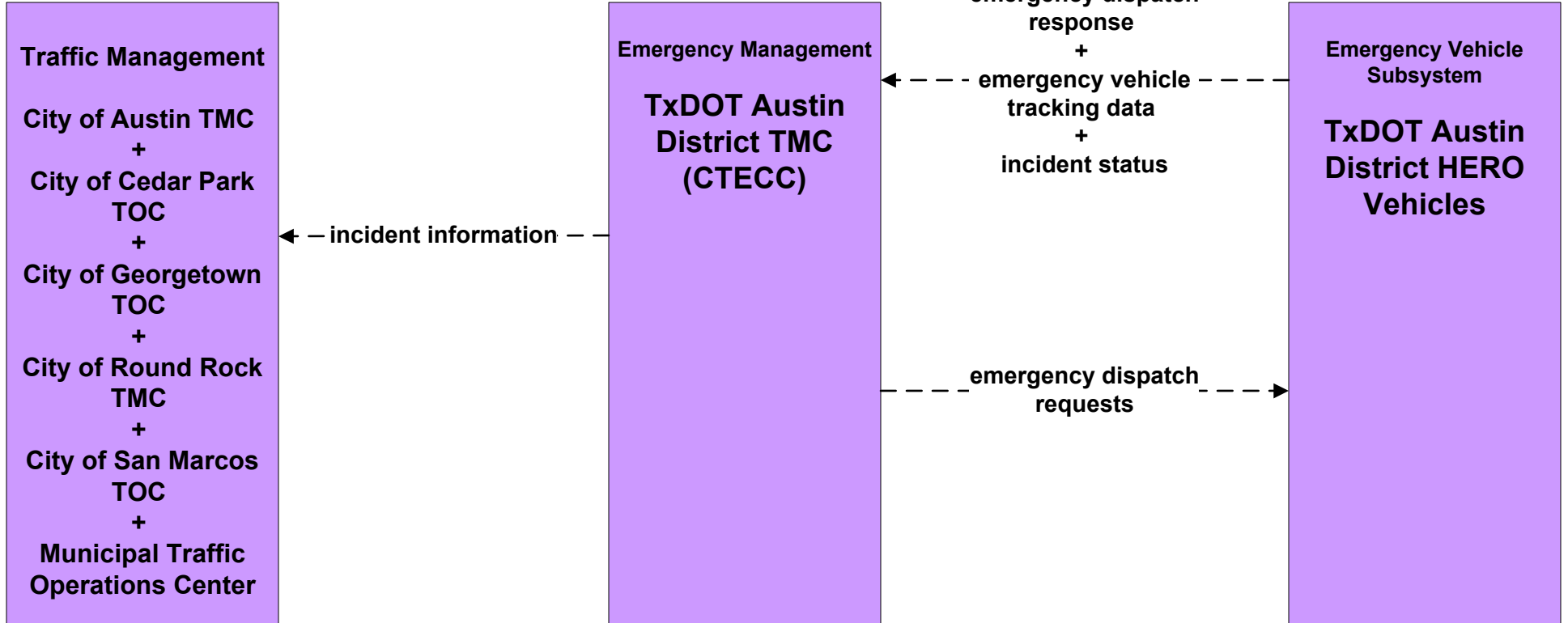


EM02 - Emergency Routing

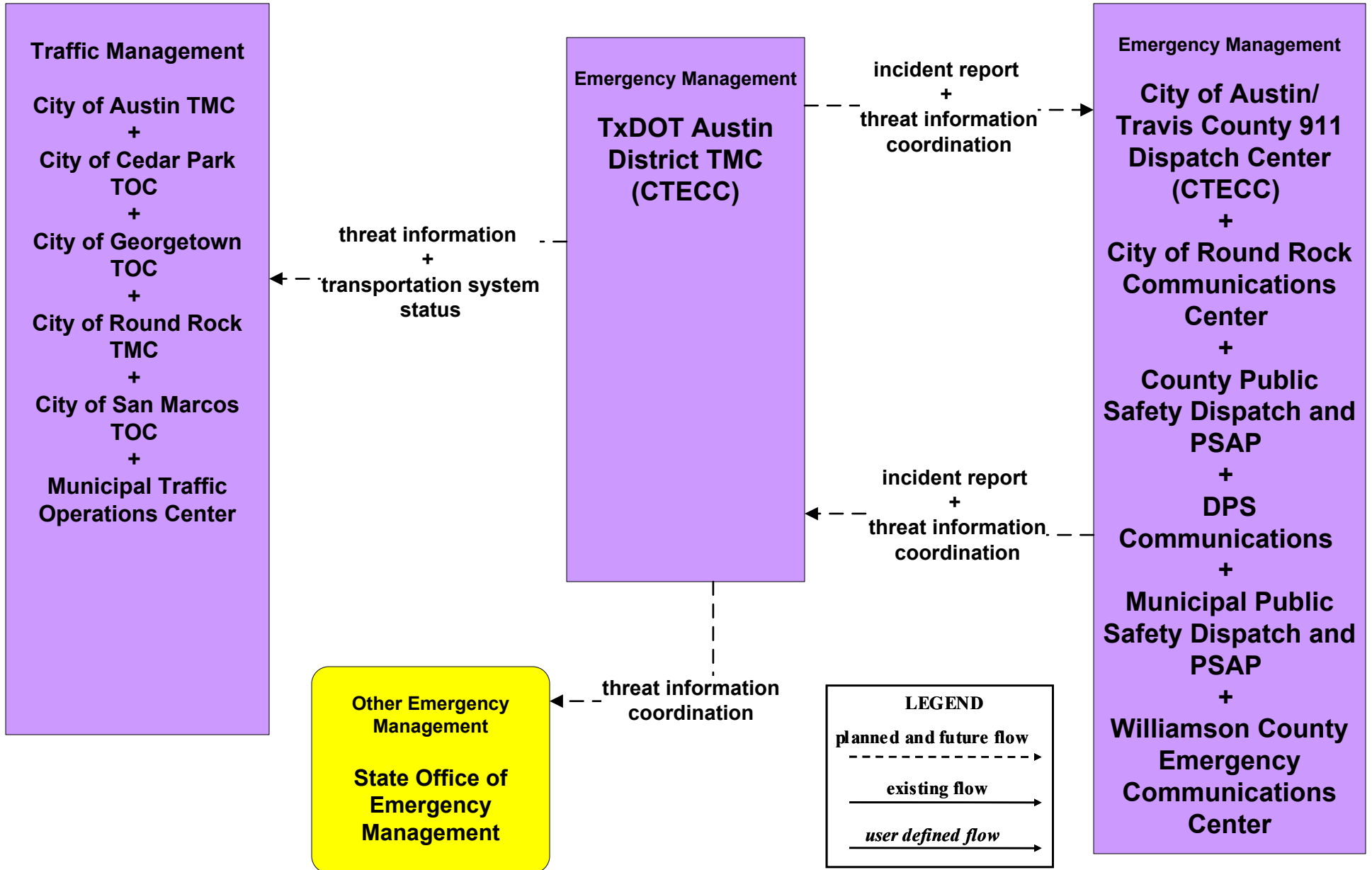
Public/Private Ambulance Vehicles (1 of 2)



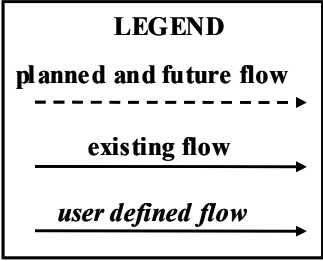
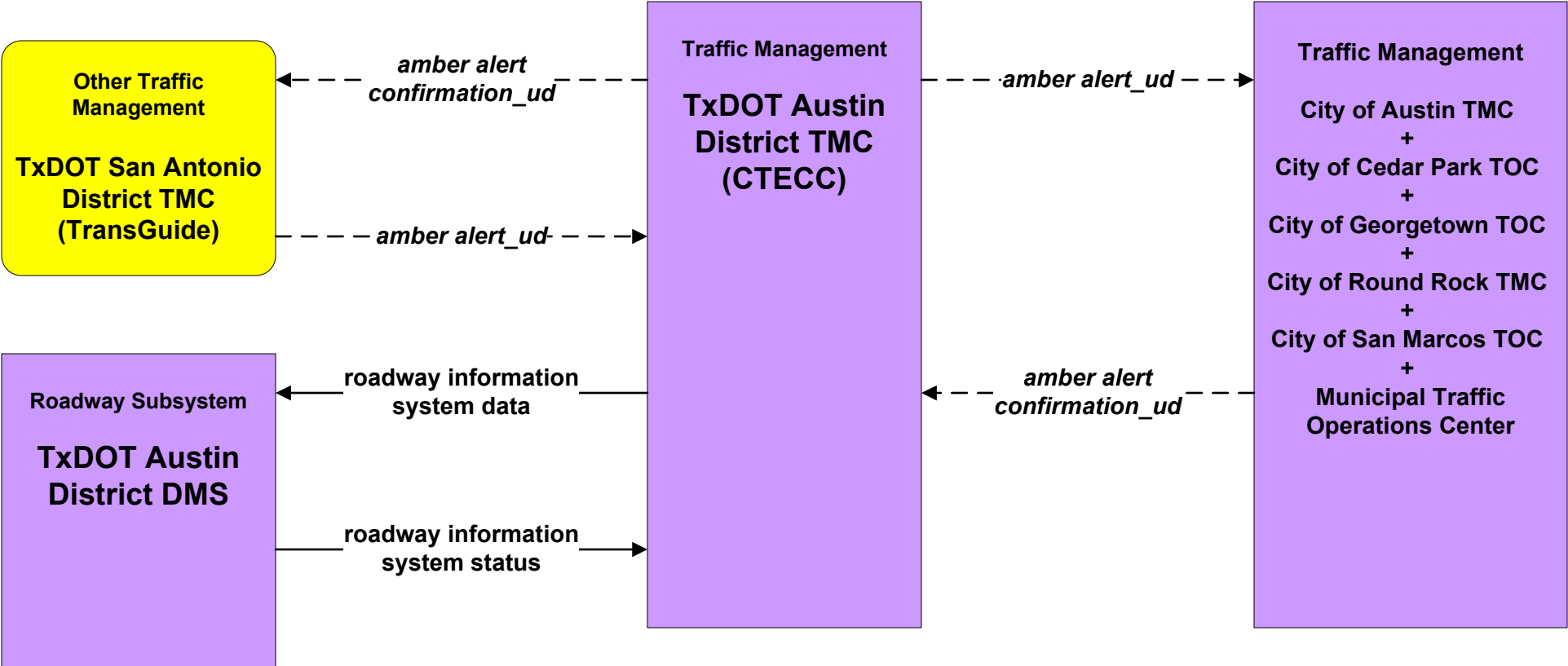
**EM04 - Roadway Service Patrols
TxDOT Austin District HERO (1 of 2)**



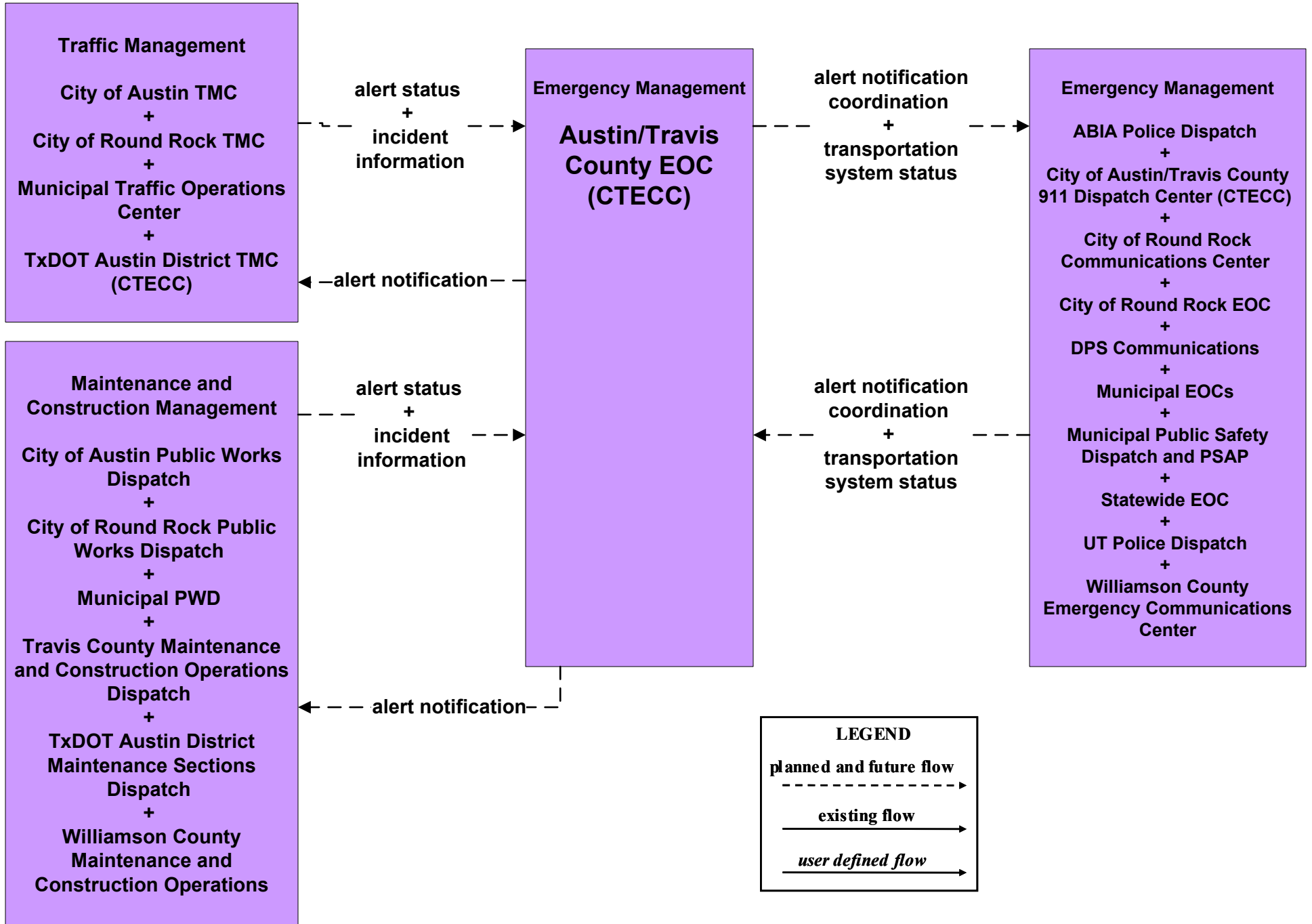
**EM05 - Transportation Infrastructure Protection
TxDOT Austin District TMC (CTECC) (2 of 2)**



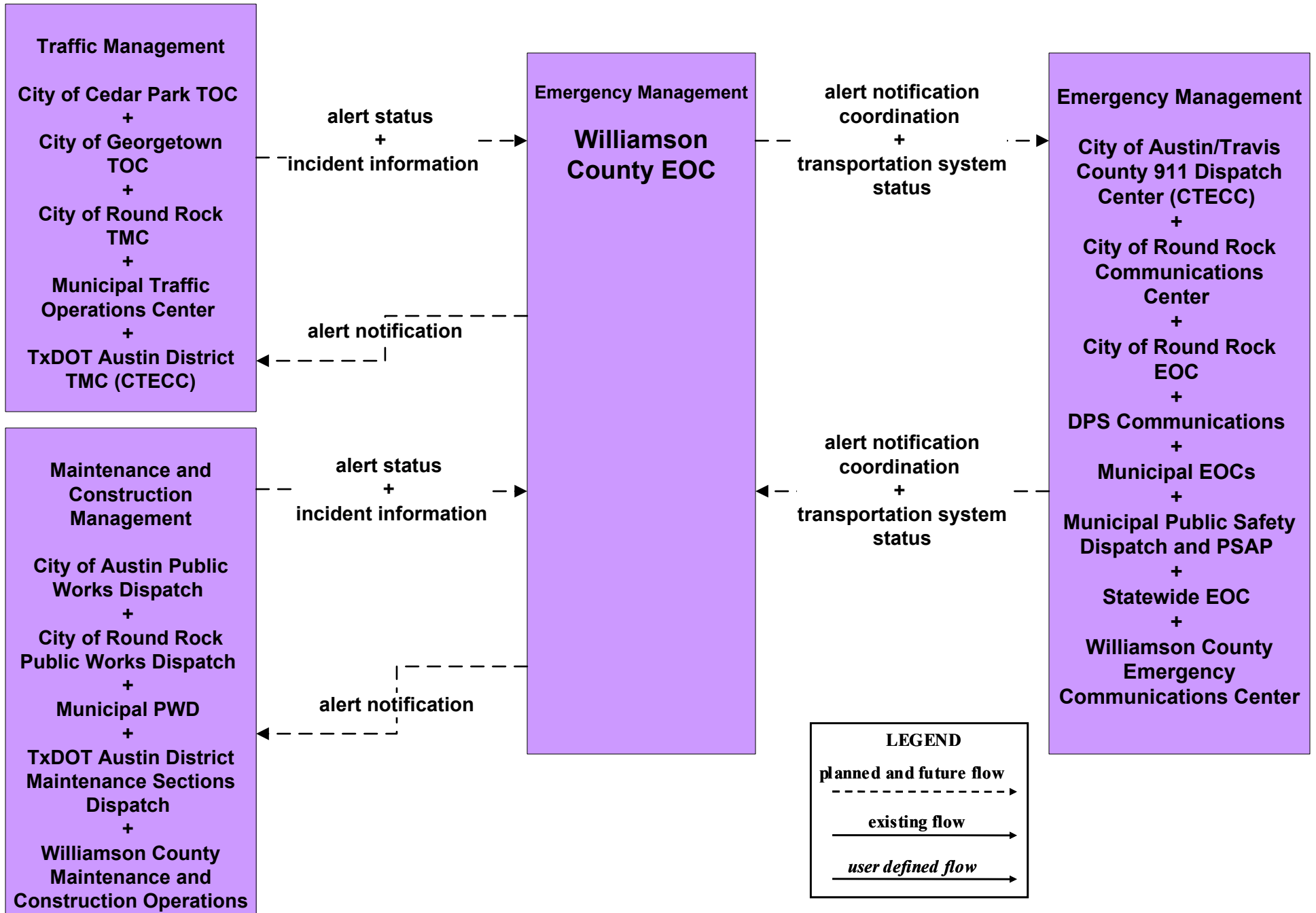
**EM06 - Wide Area Alert
Statewide Amber Alert (2 of 2)**



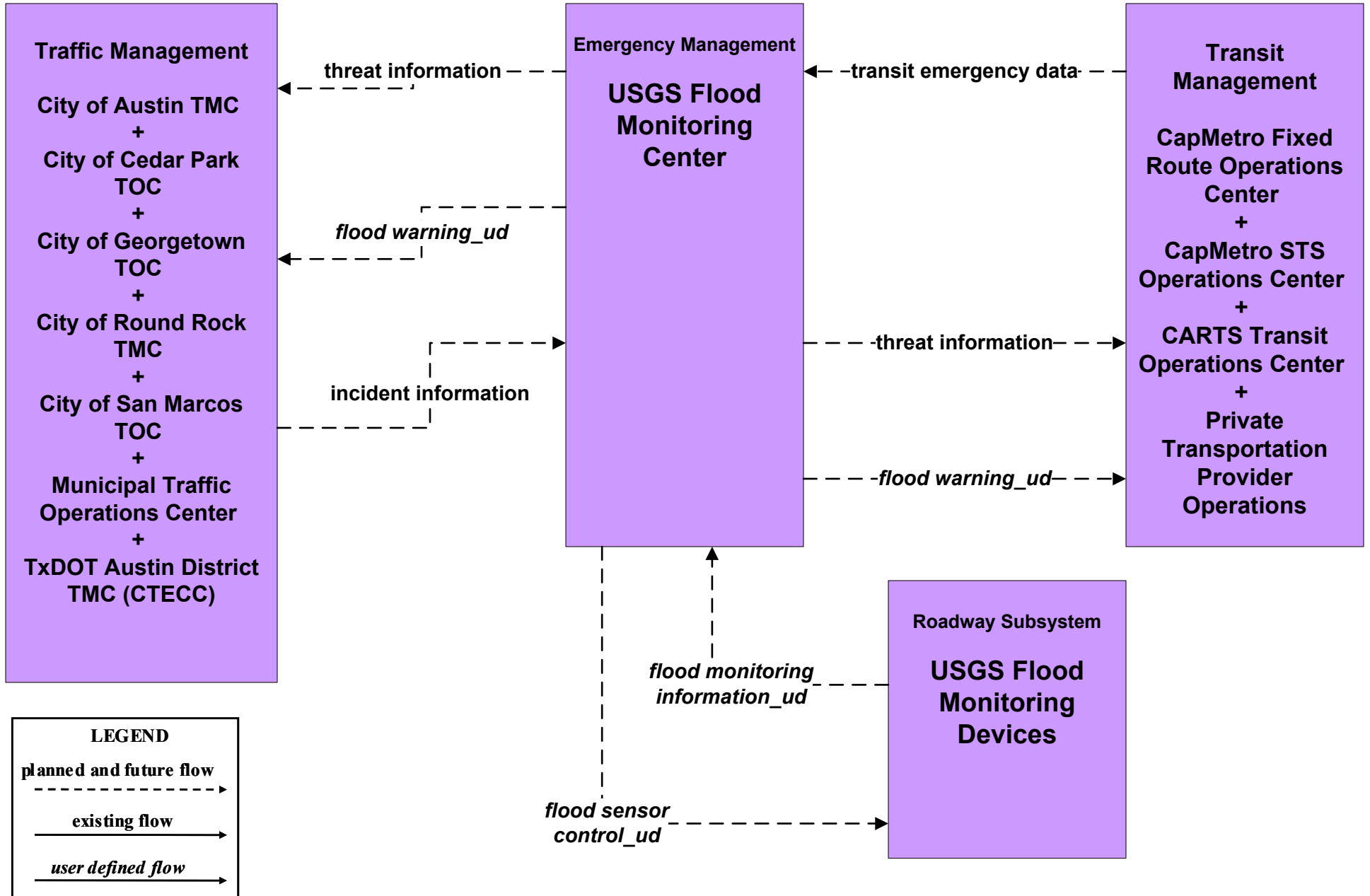
**EM06 - Wide Area Alert
Austin/Travis County EOC (CTECC)**



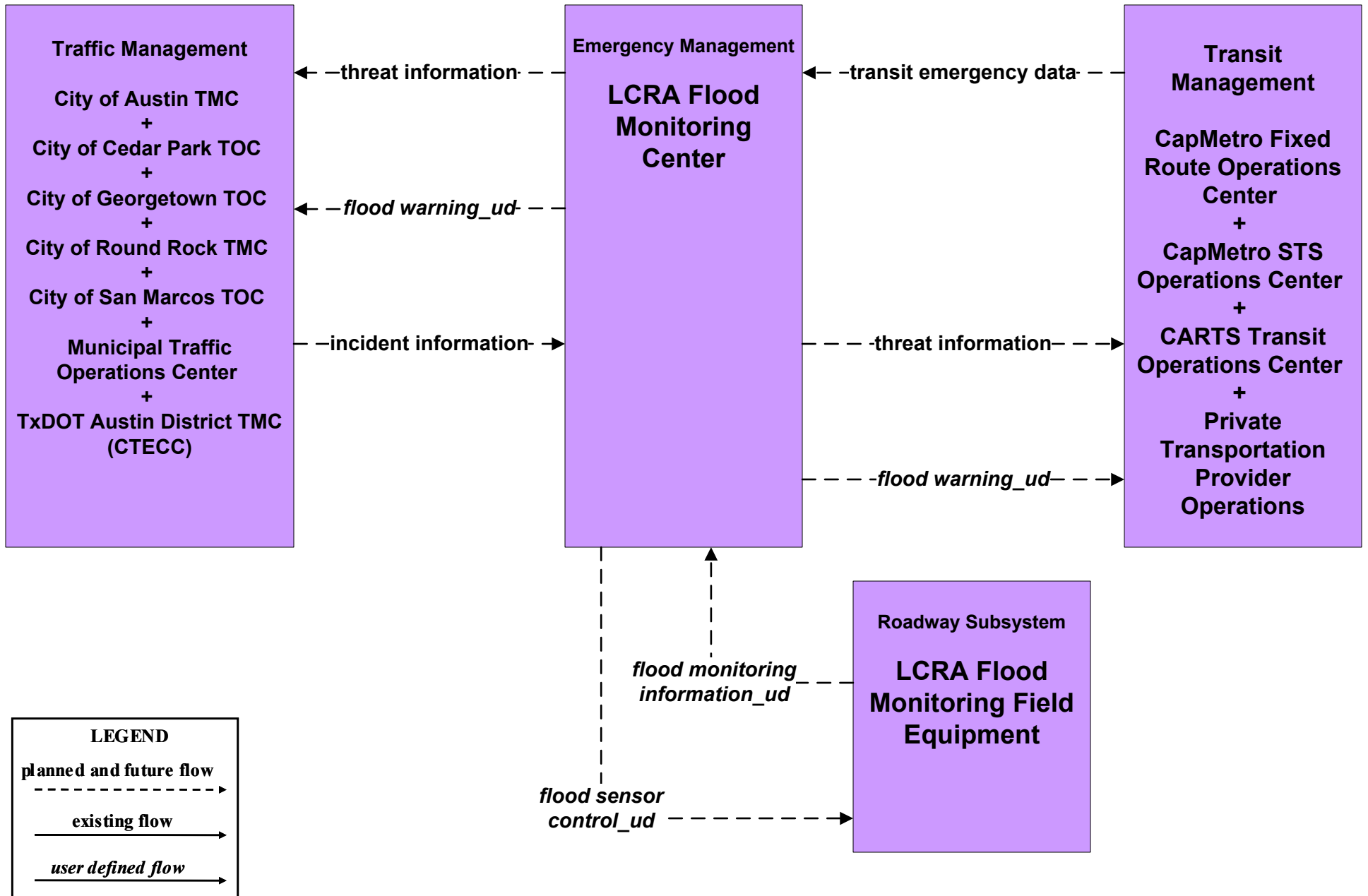
EM06 - Wide Area Alert Williamson County EOC



EM07 - Early Warning System USGS – Flood Information Dissemination

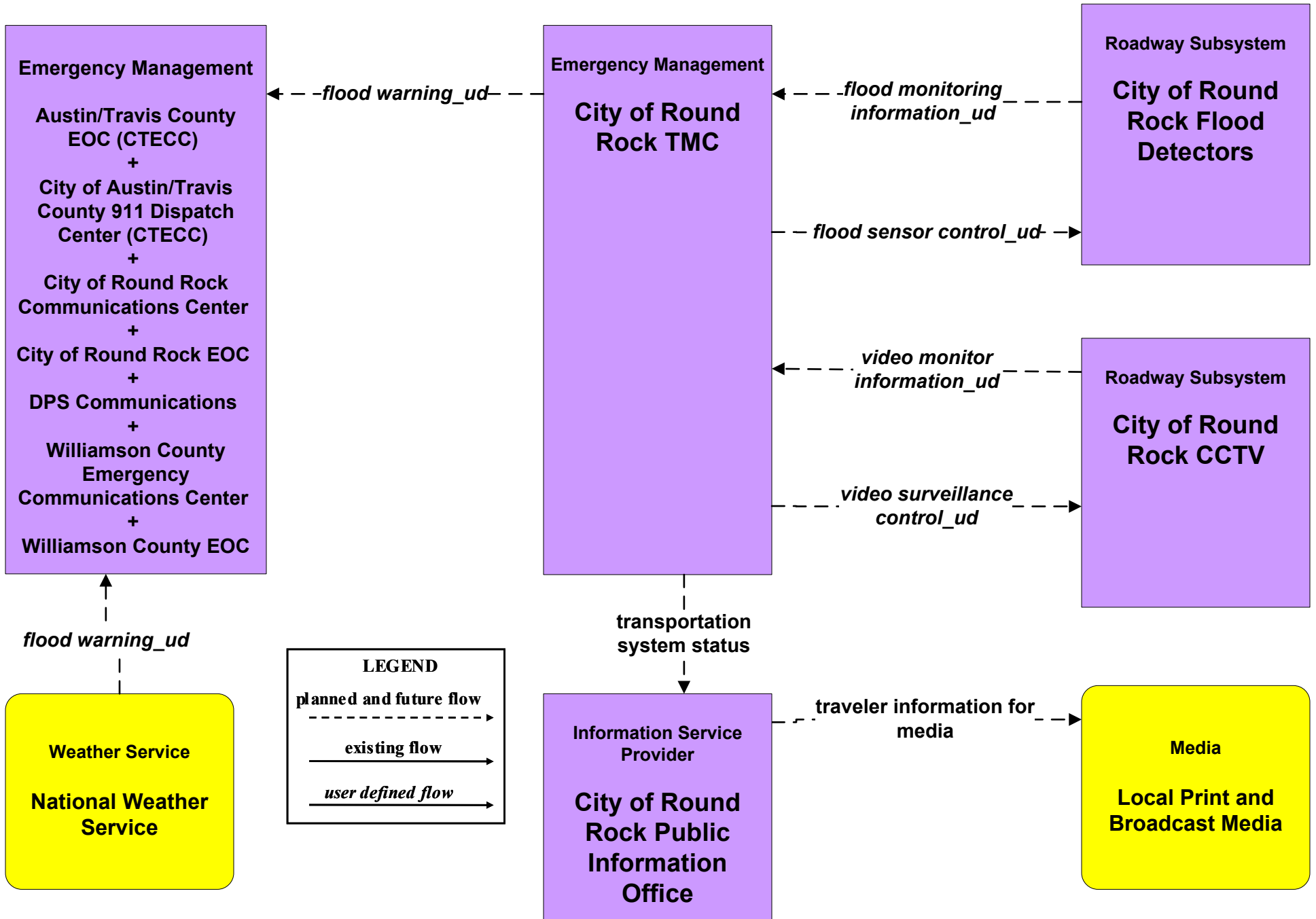


EM07 - Early Warning System LCRA – Flood Information Dissemination

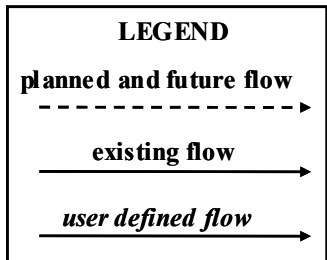
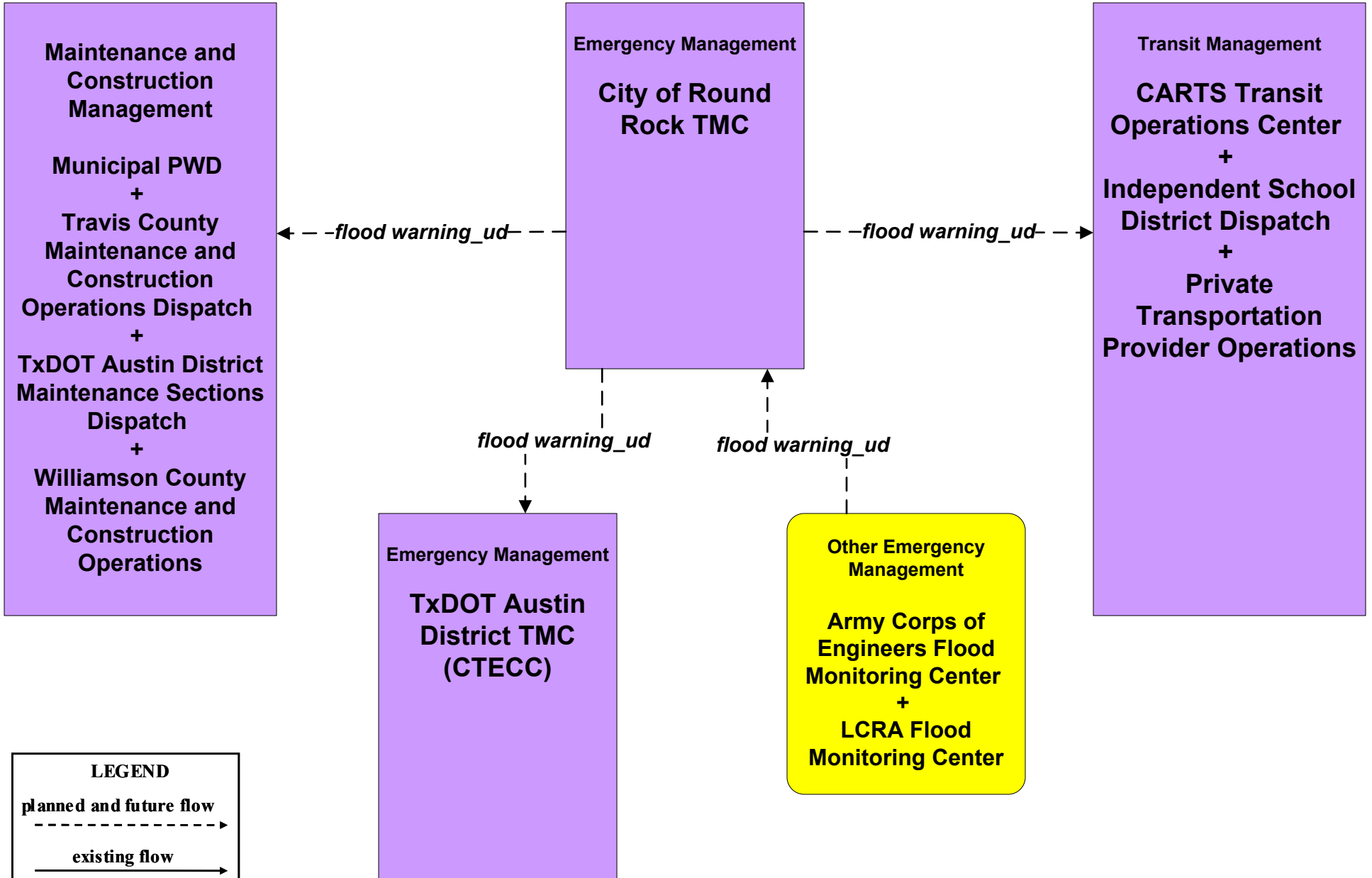


EM07 - Early Warning System

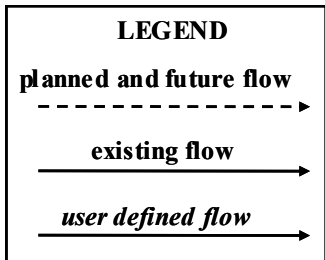
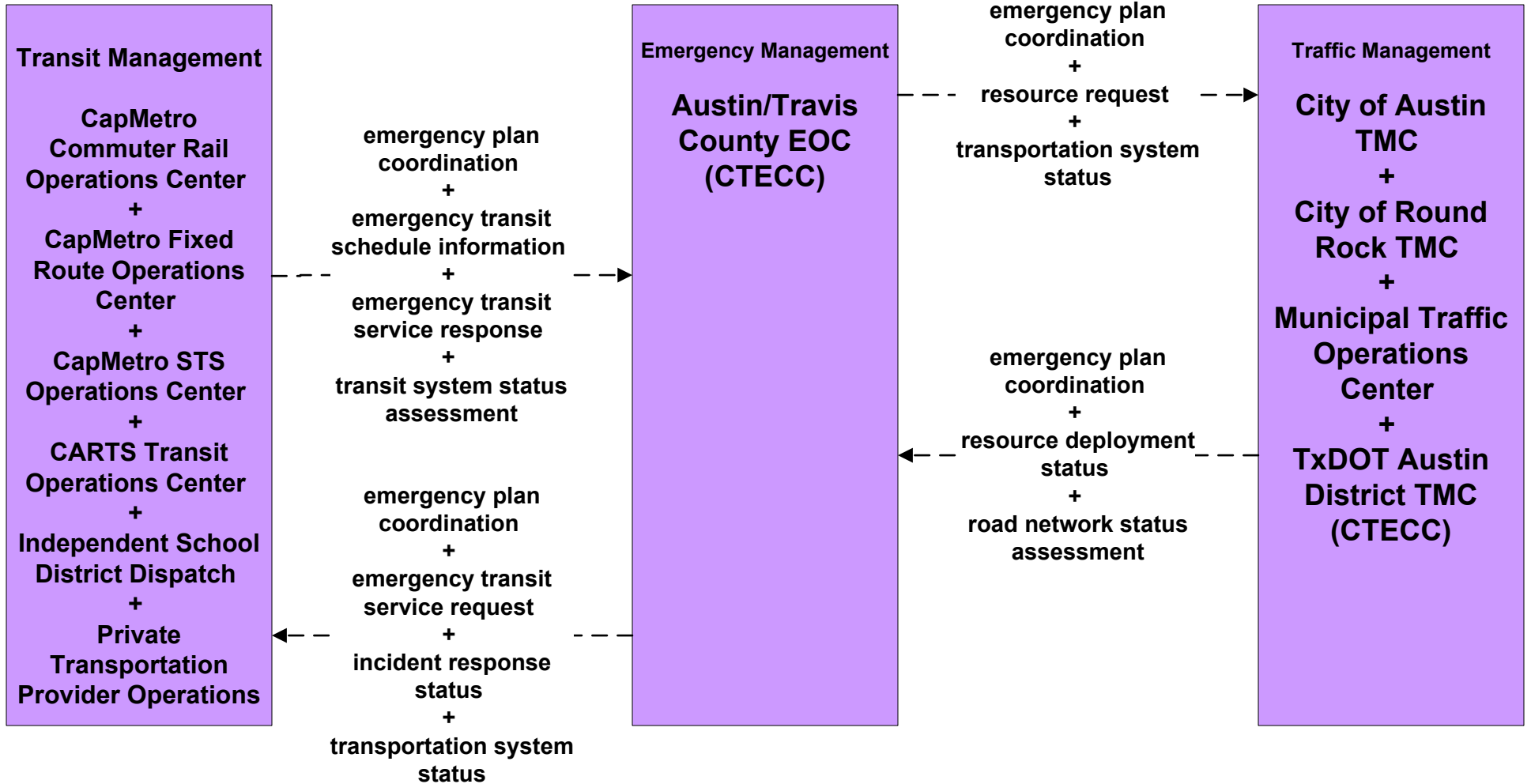
Flood Monitoring – City of Round Rock (1 of 2)



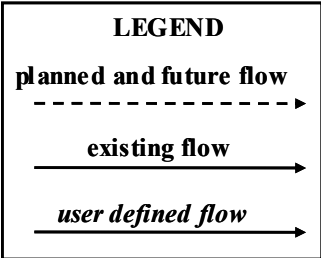
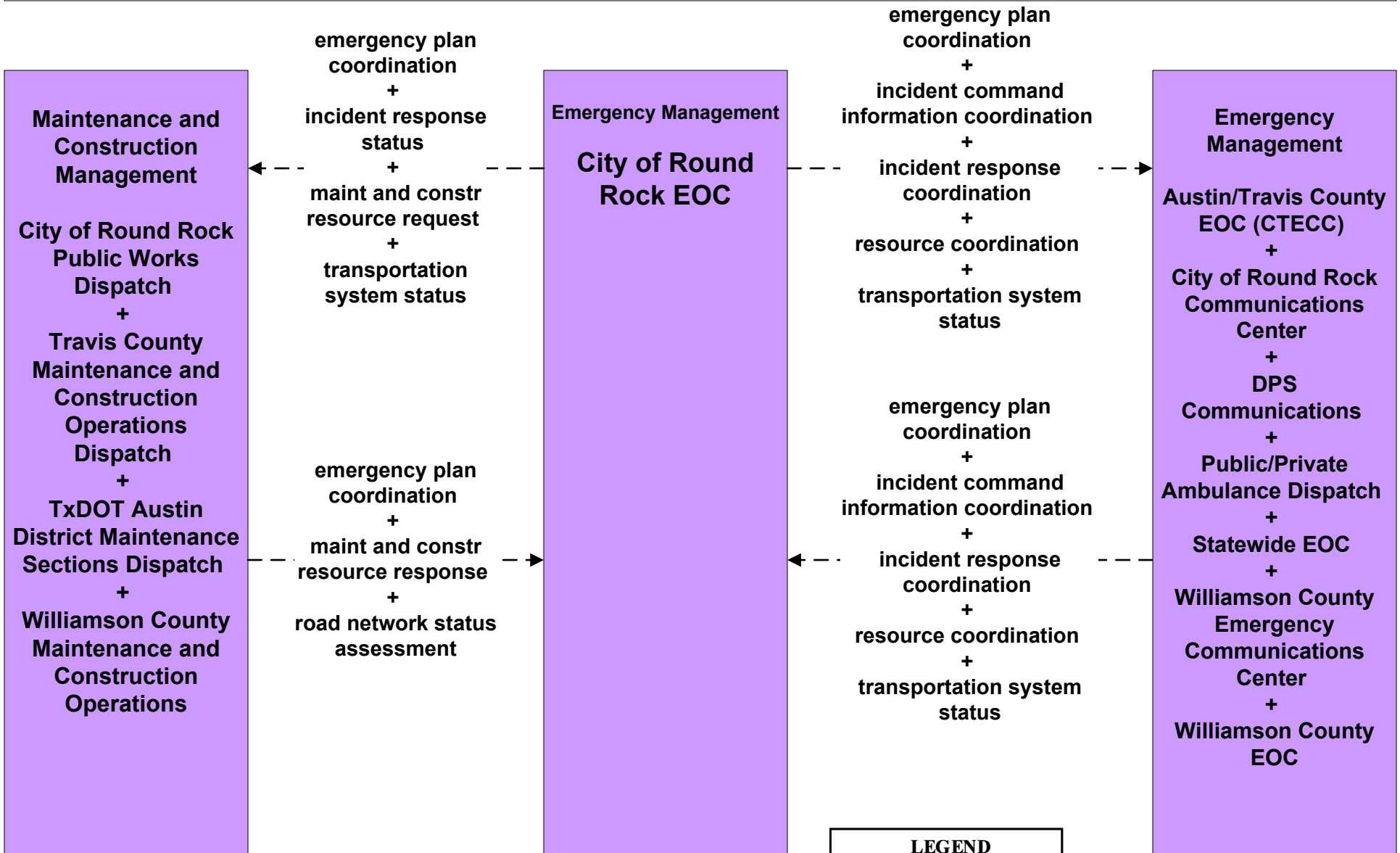
**EM07 - Early Warning System
Flood Monitoring – City of Round Rock (2 of 2)**



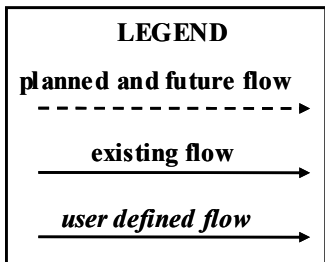
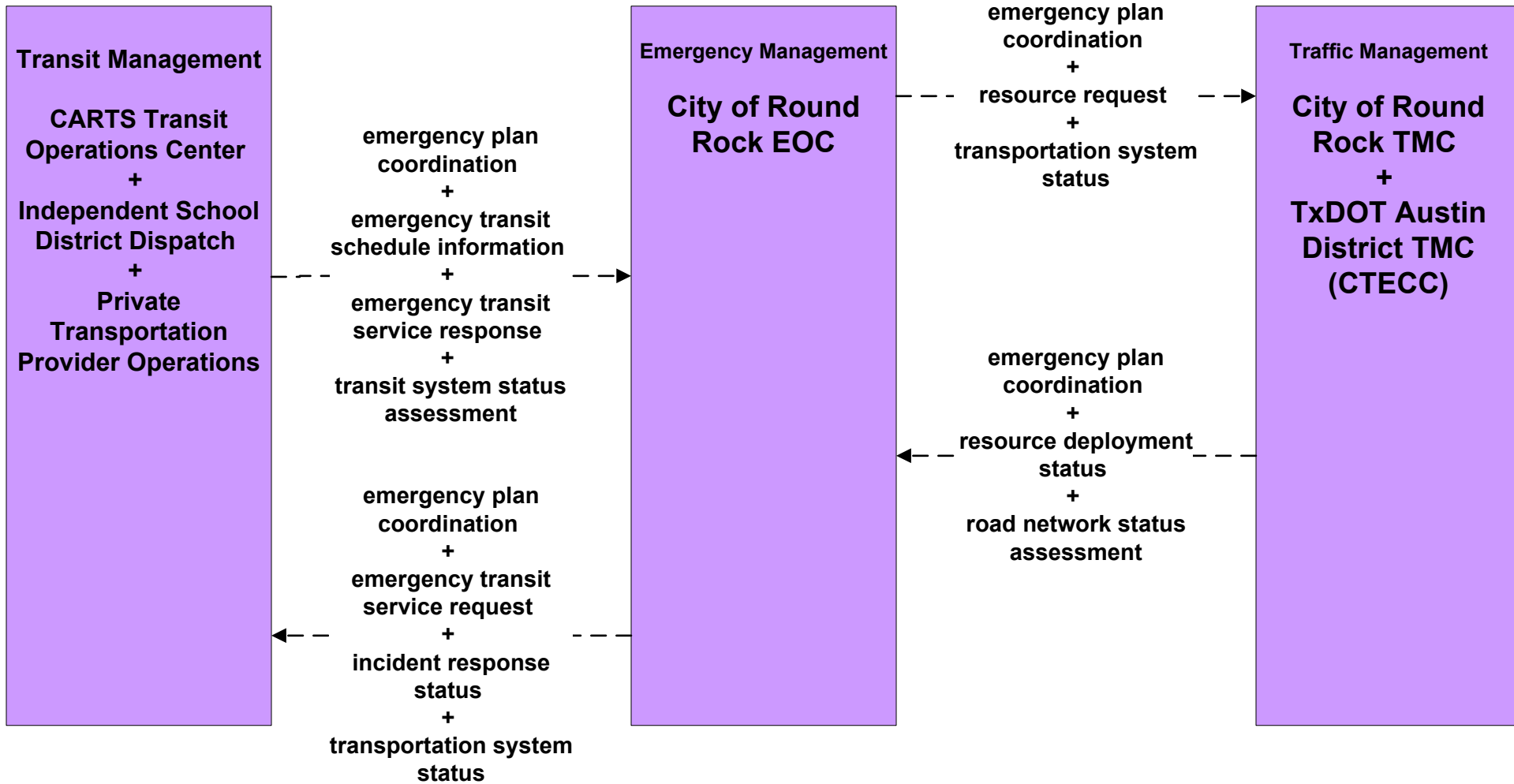
**EM08 - Disaster Response and Recovery
Austin/Travis County EOC (CTECC) (2 of 2)**



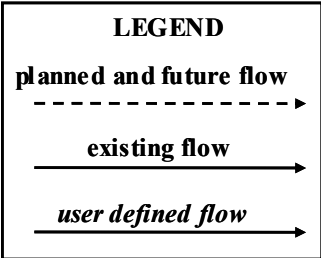
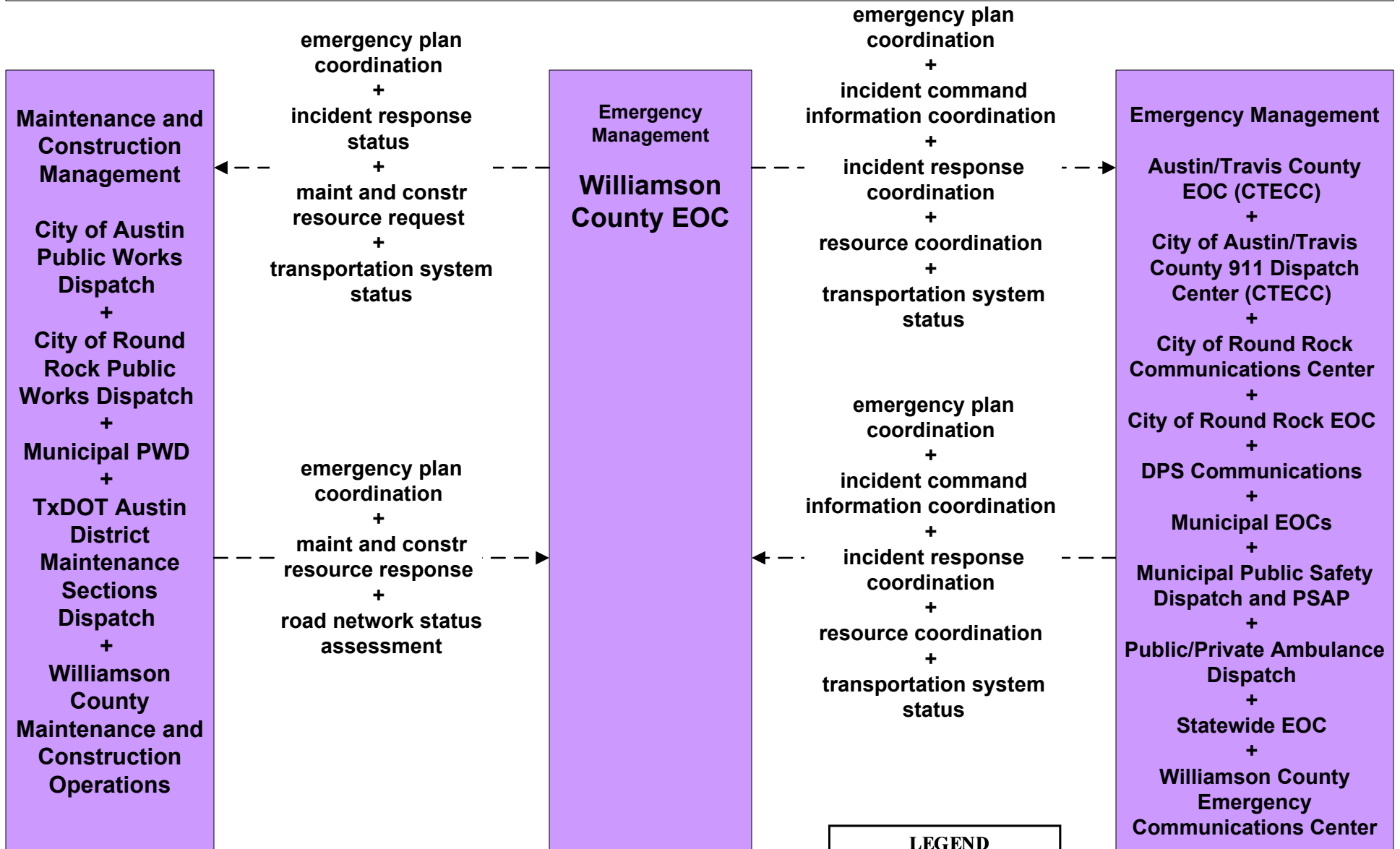
**EM08 - Disaster Response and Recovery
City of Round Rock EOC (1 of 2)**



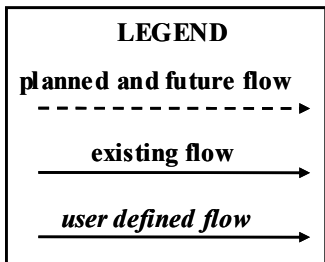
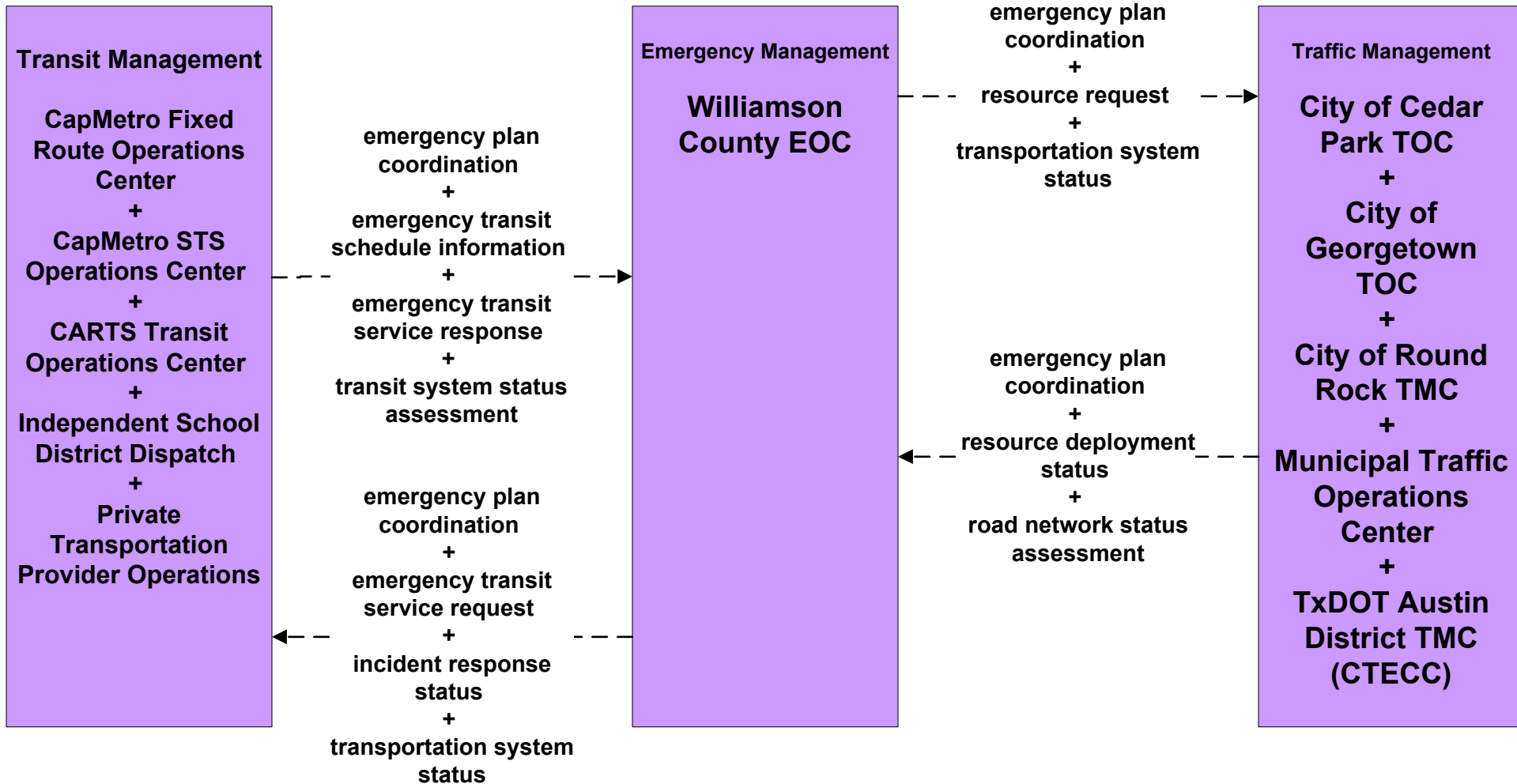
**EM08 - Disaster Response and Recovery
City of Round Rock EOC (2 of 2)**



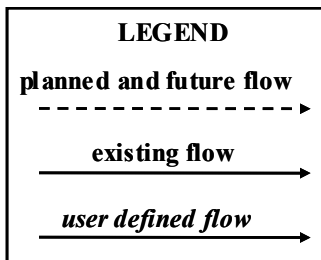
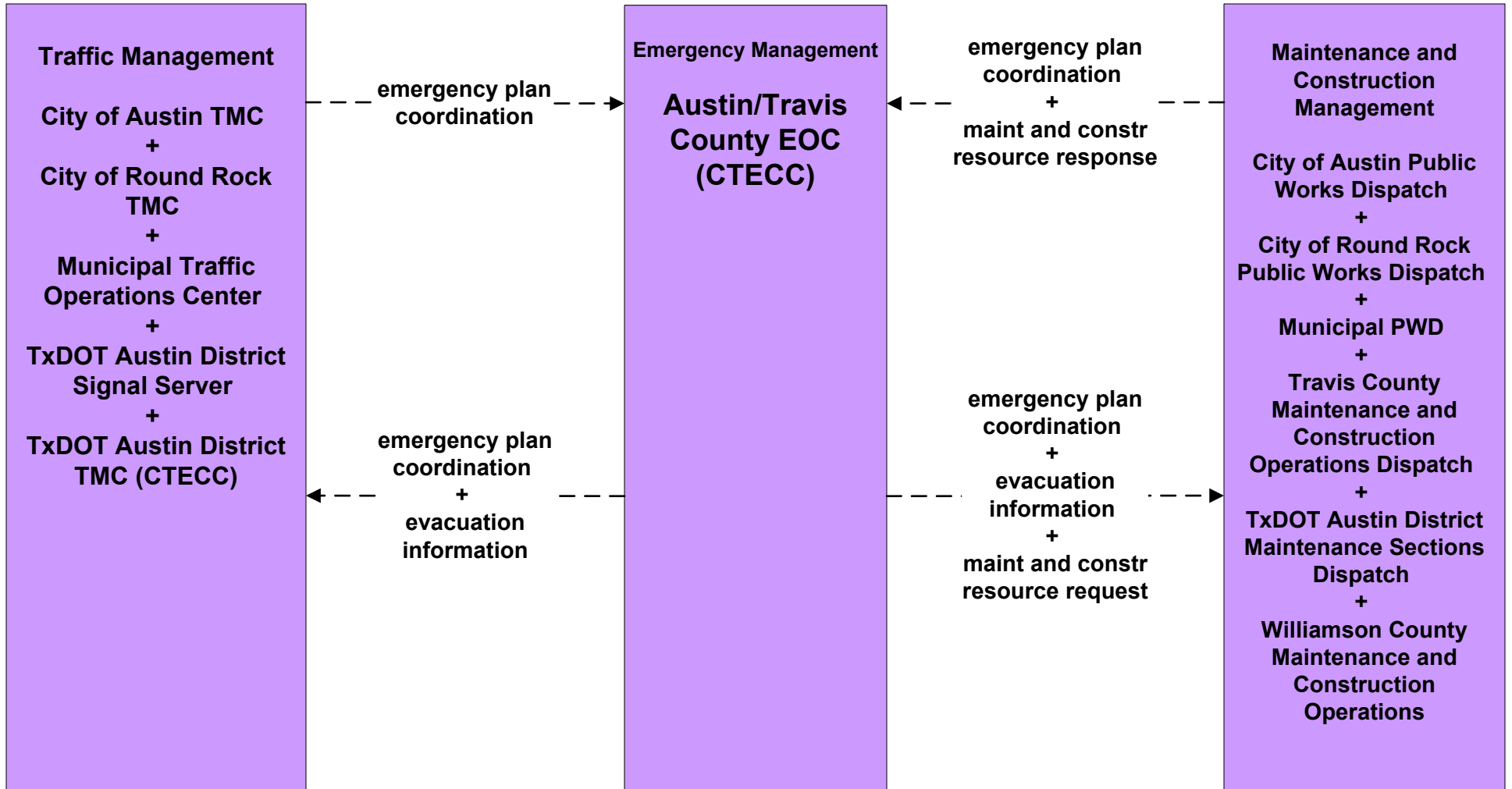
EM08 - Disaster Response and Recovery Williamson County EOC (1 of 2)



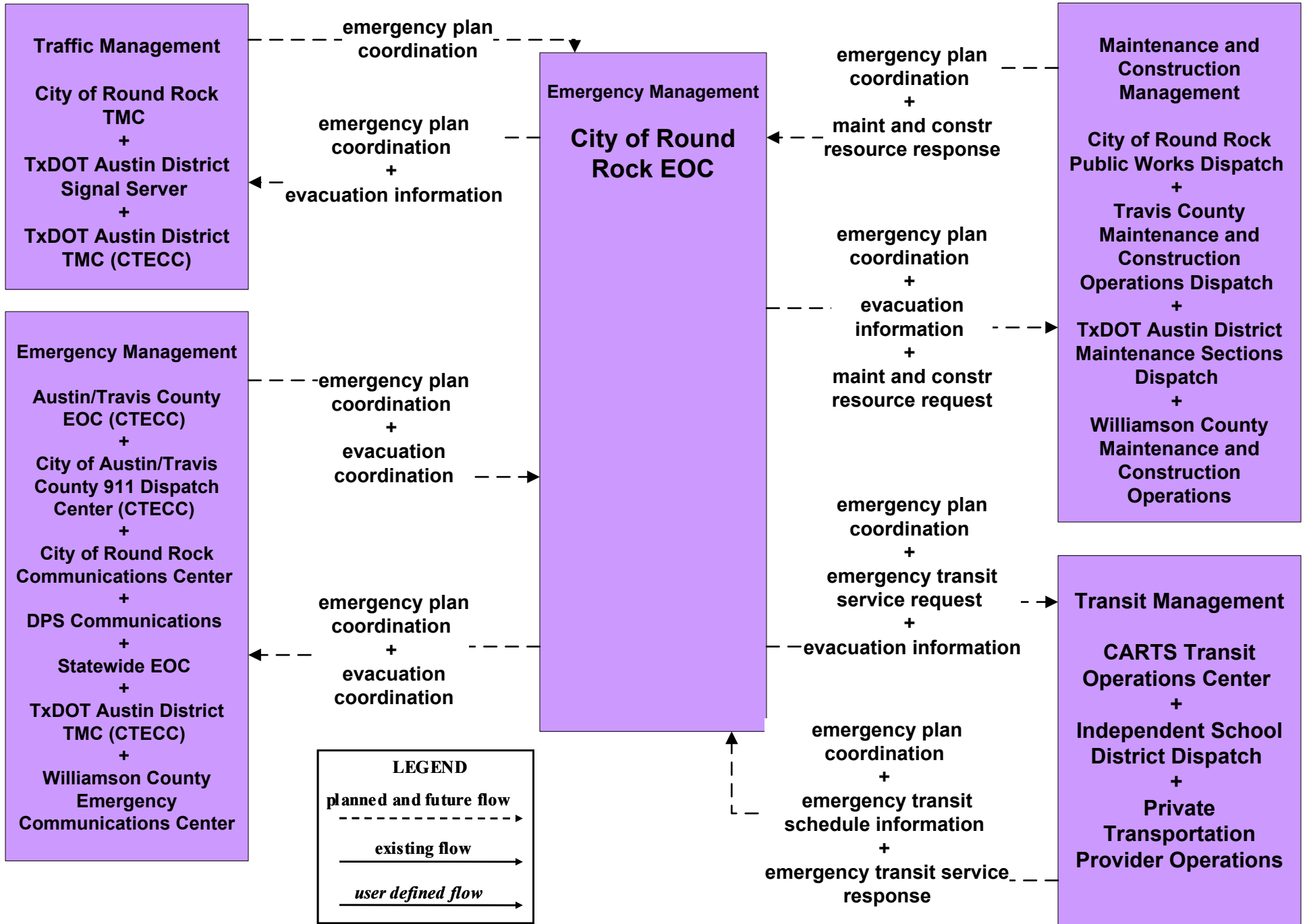
**EM08 - Disaster Response and Recovery
Williamson County EOC (2 of 2)**



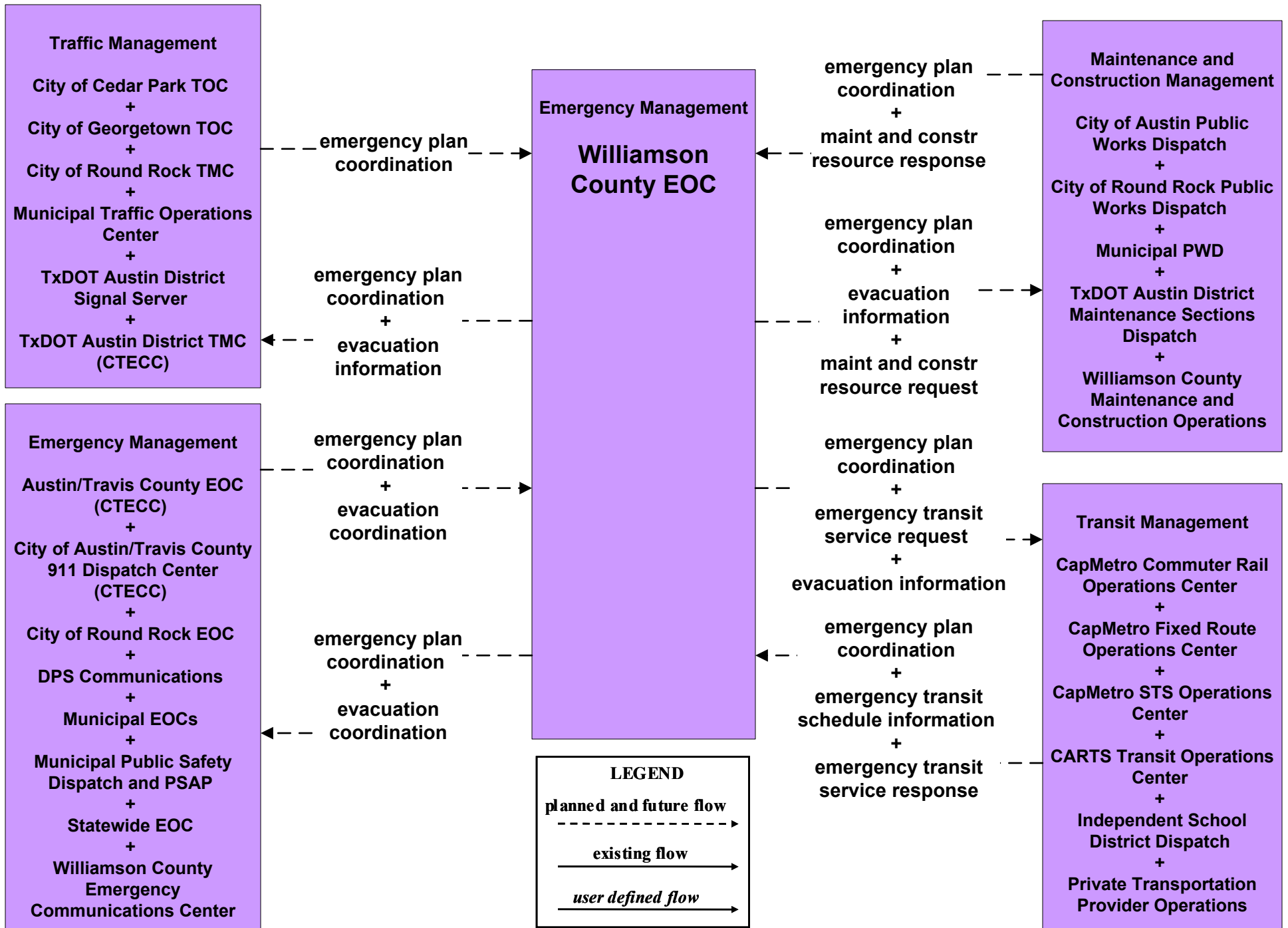
**EM09 - Evacuation and Reentry Management
Austin/Travis County EOC (CTECC) (1 of 2)**



EM09 - Evacuation and Reentry Management City of Round Rock EOC

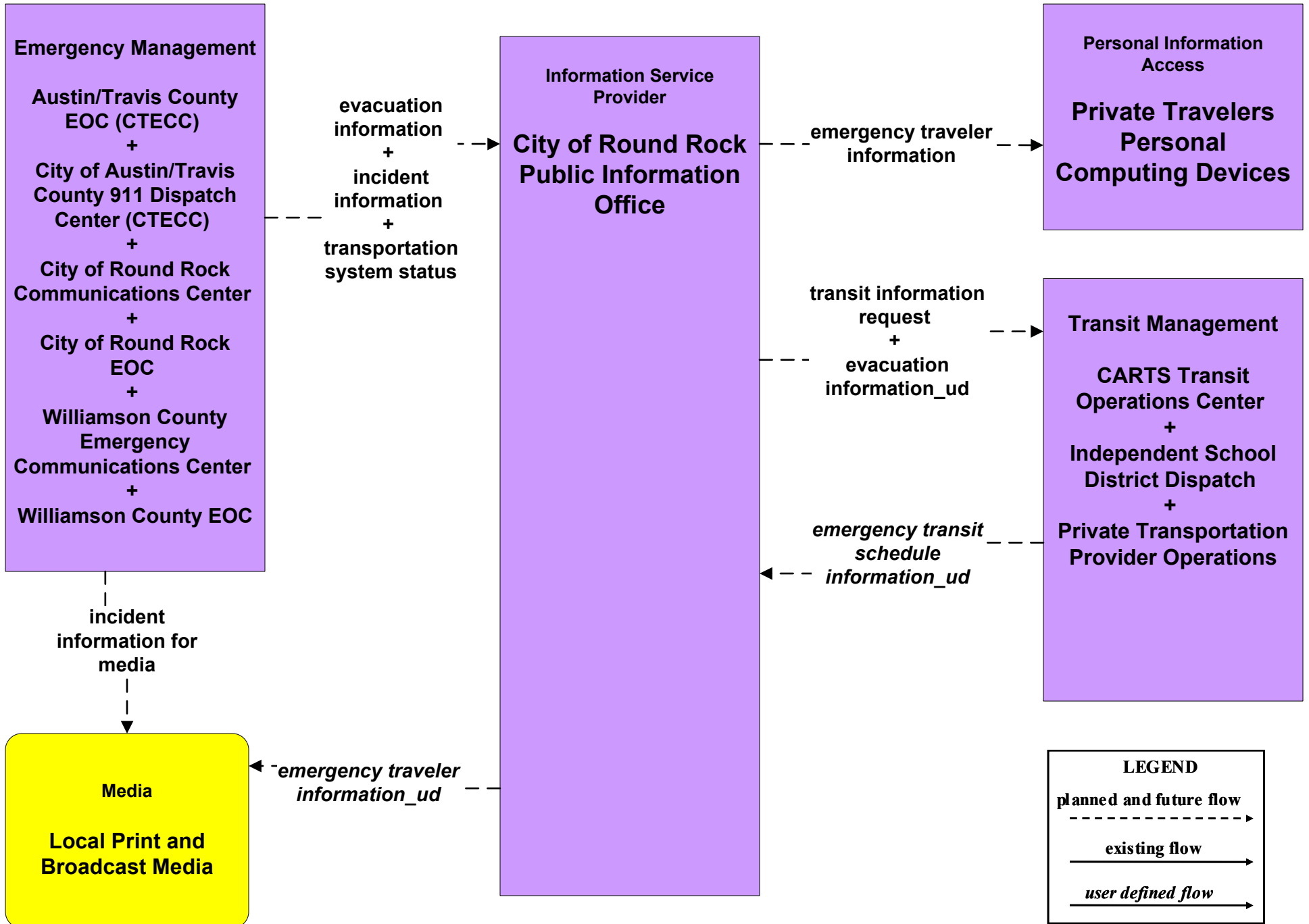


EM09 - Evacuation and Reentry Management Williamson County EOC

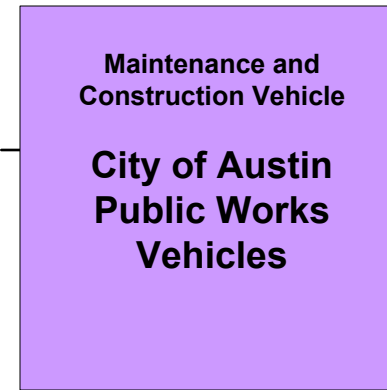
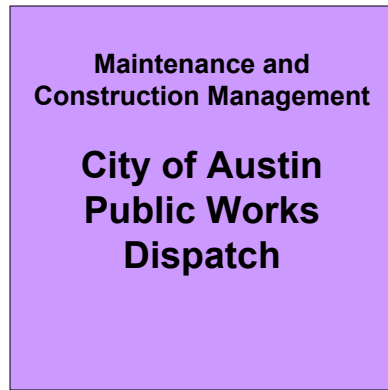


EM10 - Disaster Traveler Information

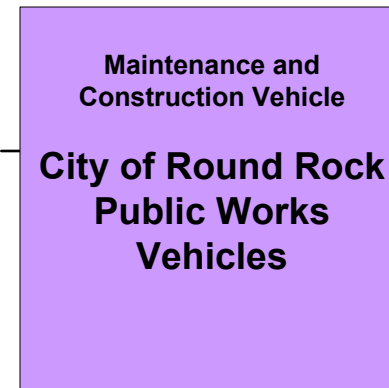
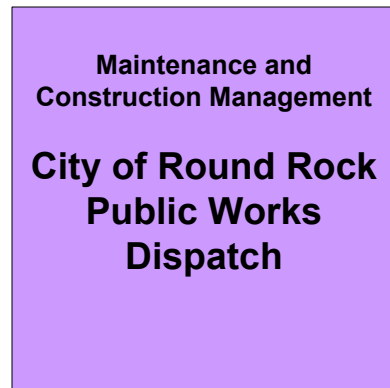
City of Round Rock Public Information Office



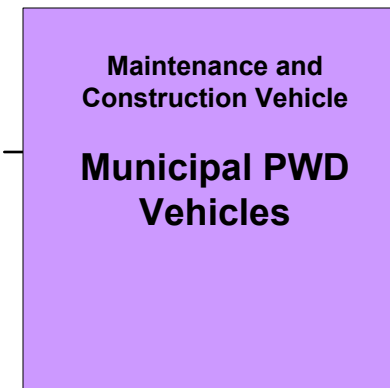
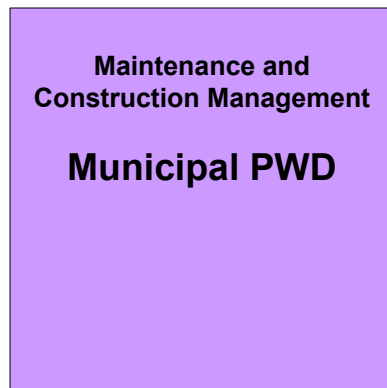
**MC01 - Maintenance and Construction Vehicle and Equipment Tracking
Cities and Municipalities**



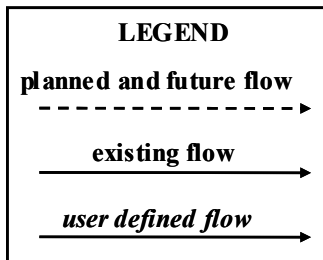
--- maint and constr vehicle location
data ---



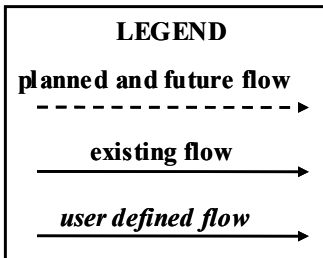
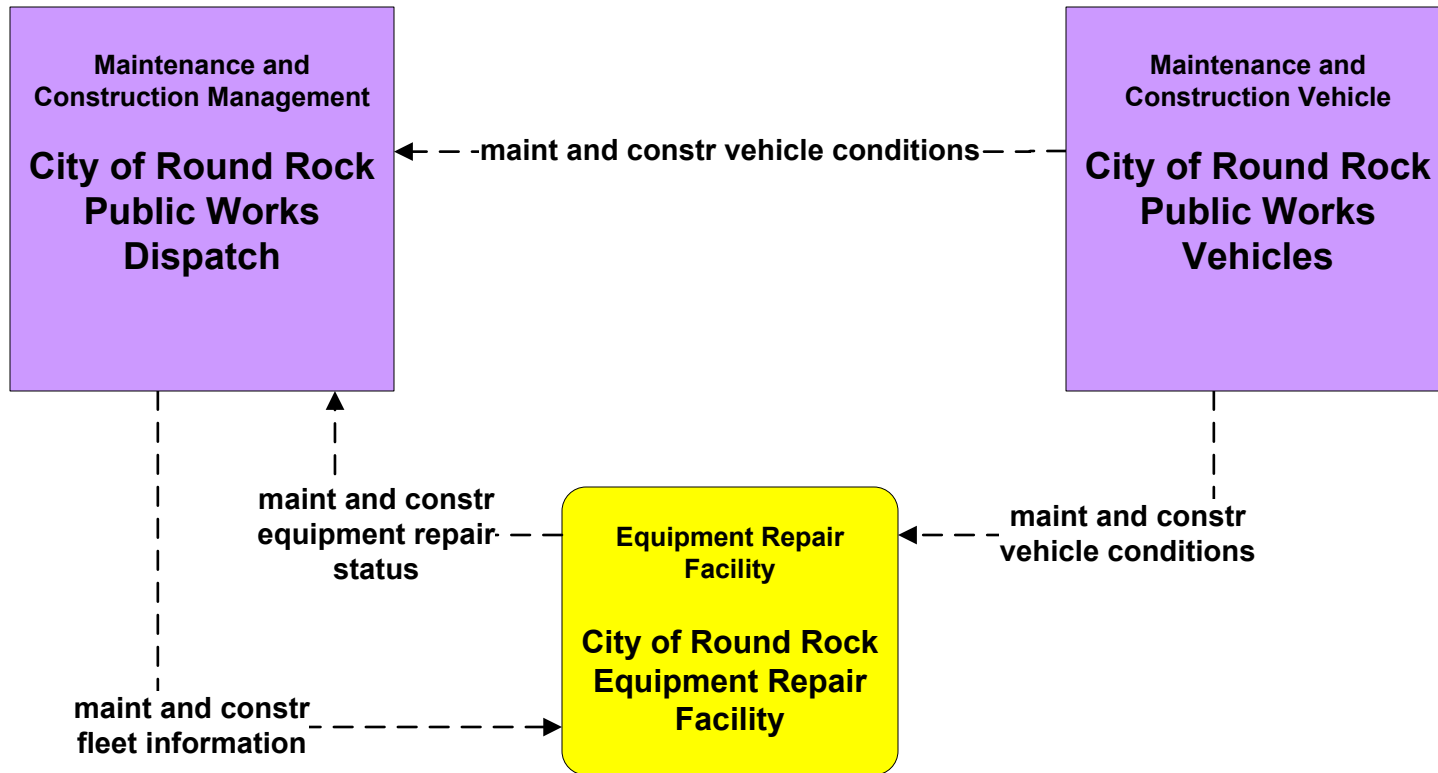
--- maint and constr vehicle location
data ---



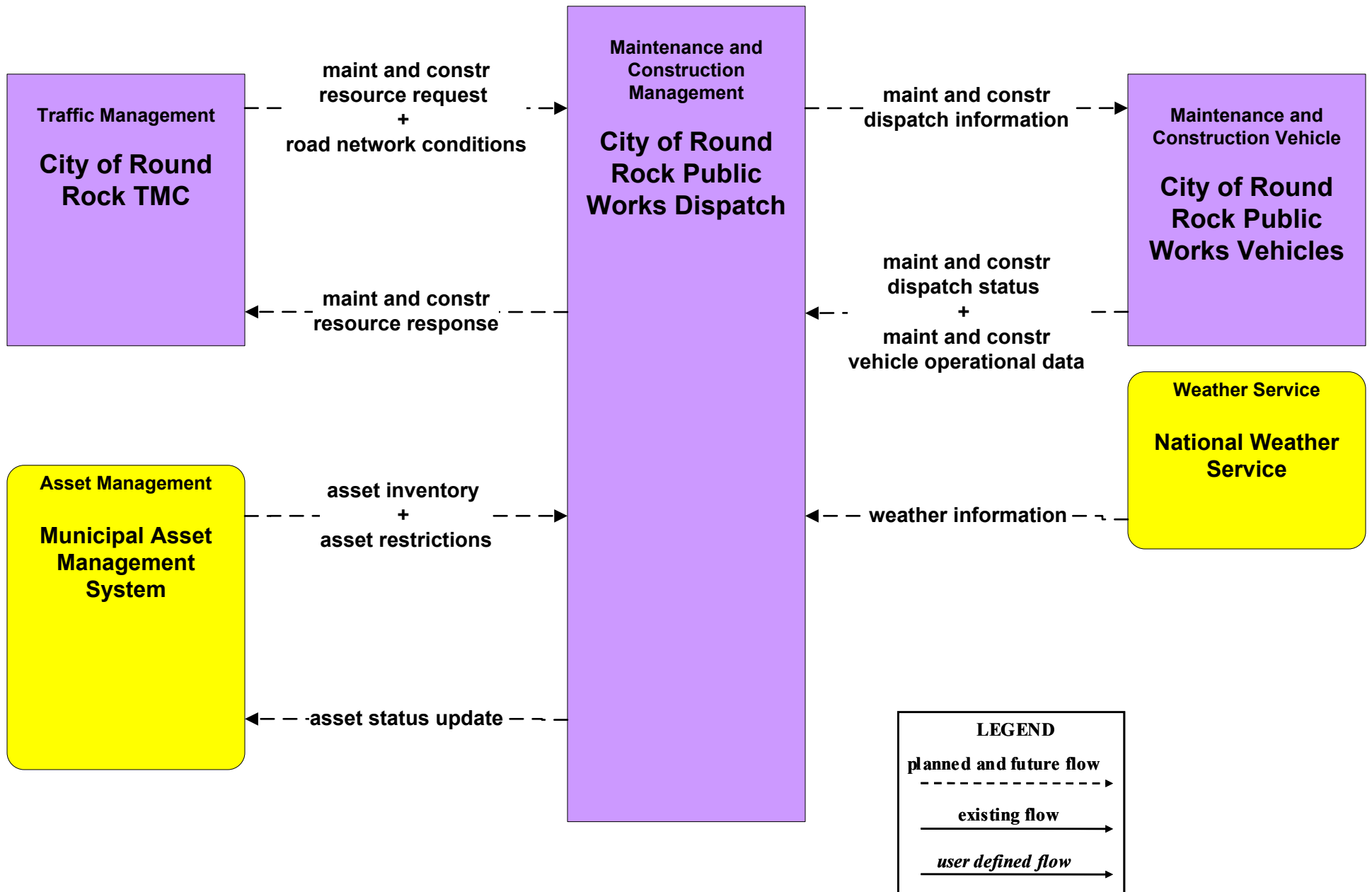
--- maint and constr vehicle location
data ---



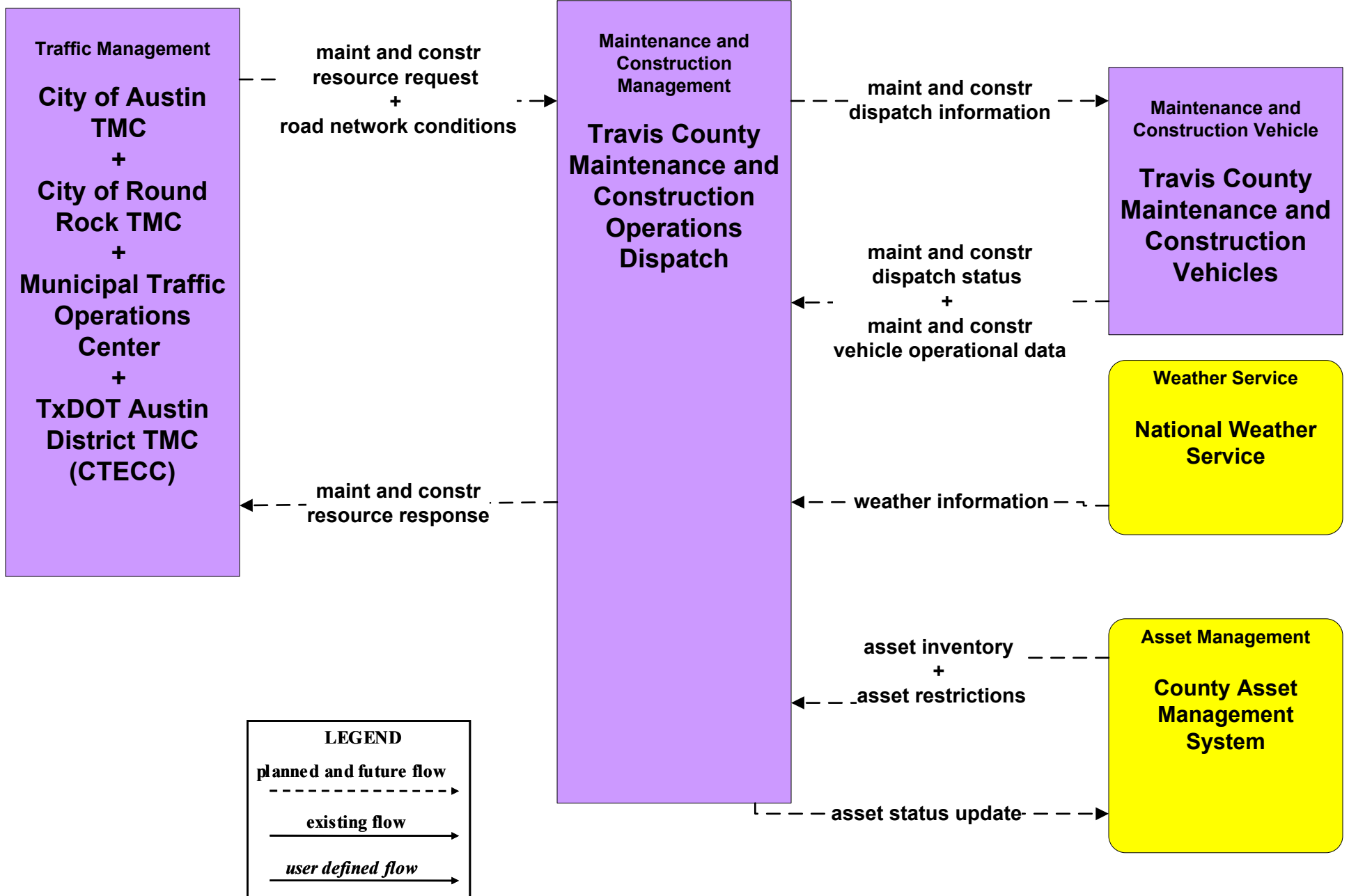
MC02 - Maintenance and Construction Vehicle Maintenance
City of Round Rock Public Works



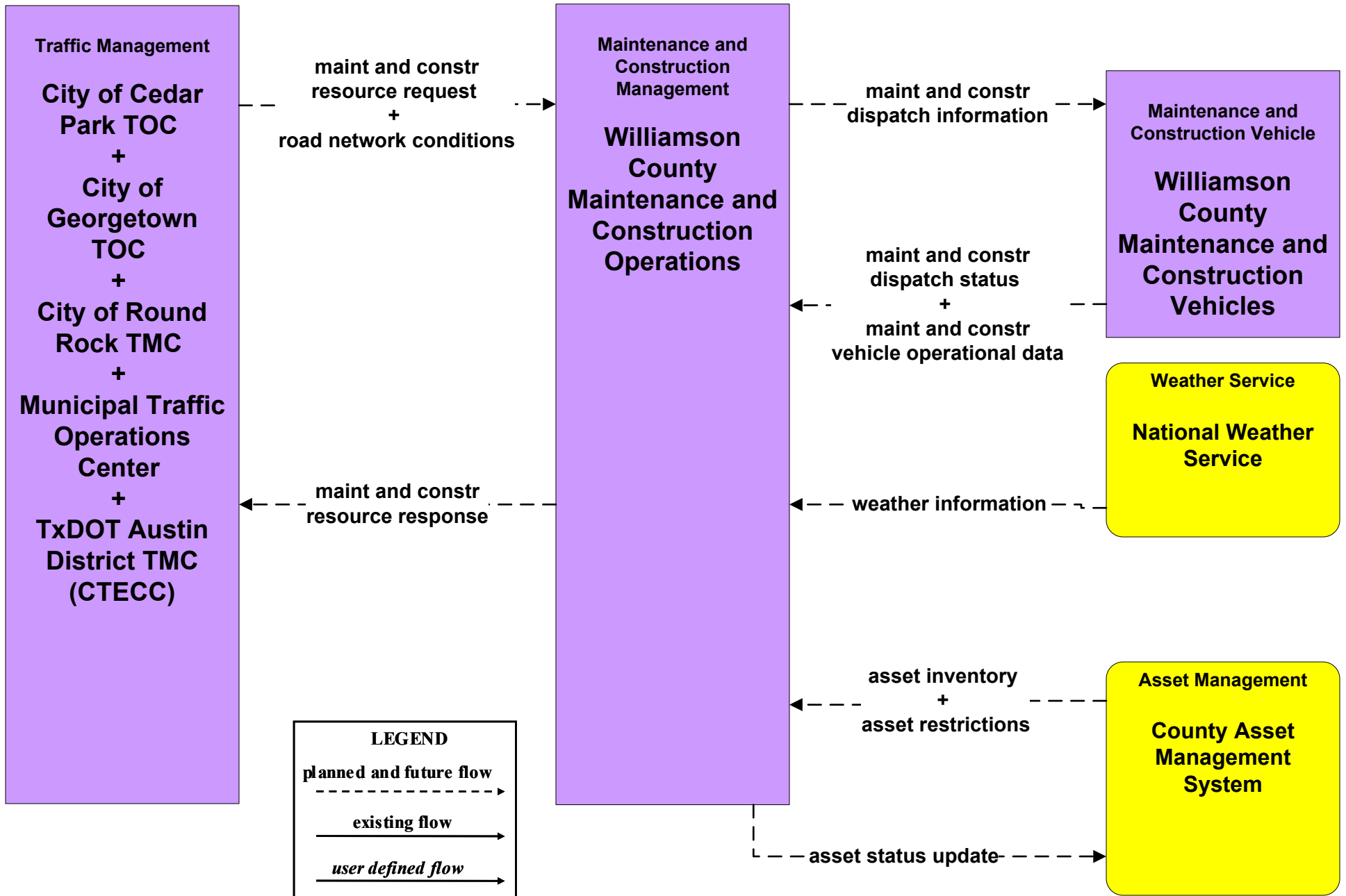
**MC07 - Roadway Maintenance and Construction
City of Round Rock Public Works**



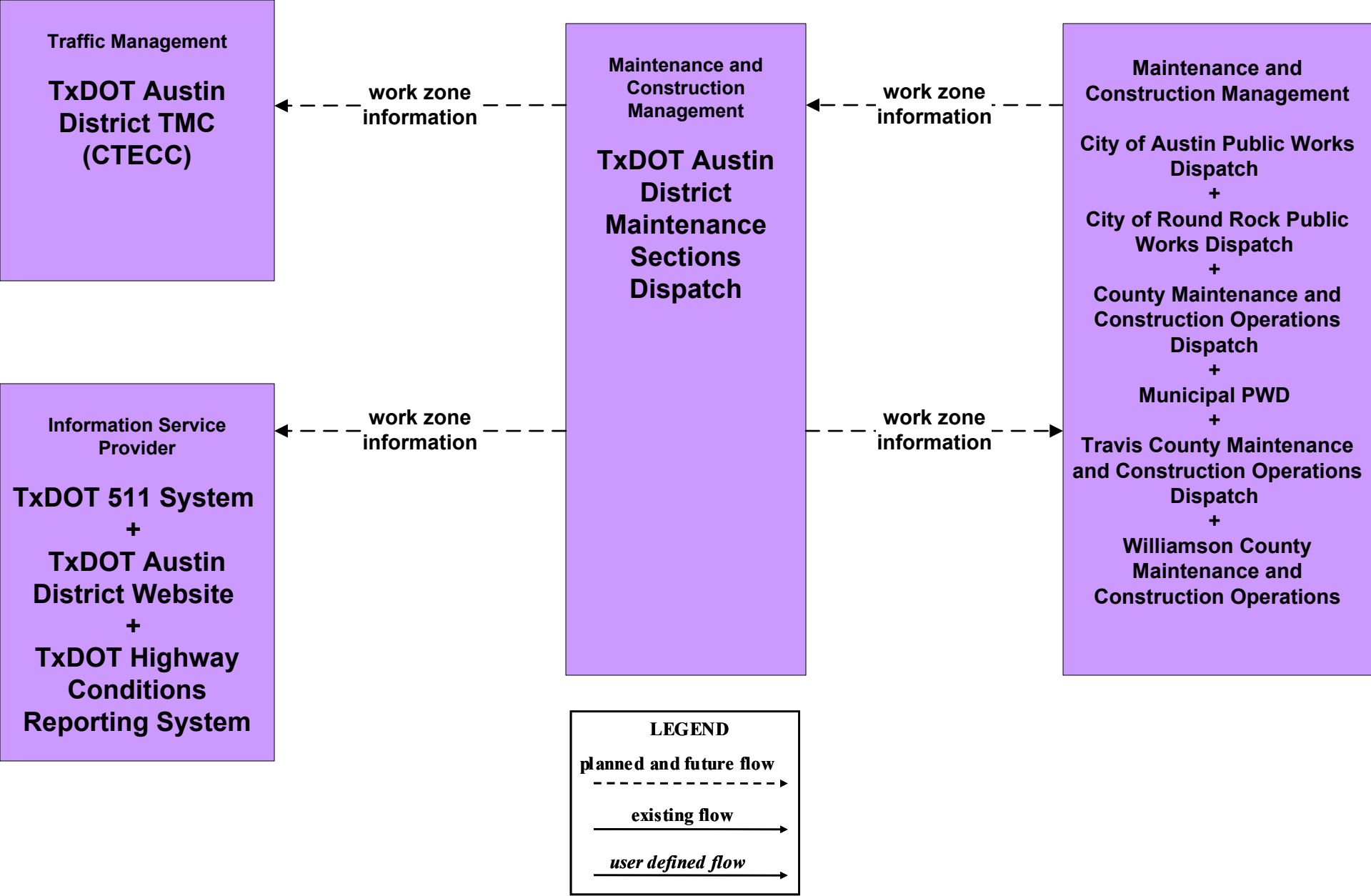
**MC07 - Roadway Maintenance and Construction
Travis County Maintenance and Construction**



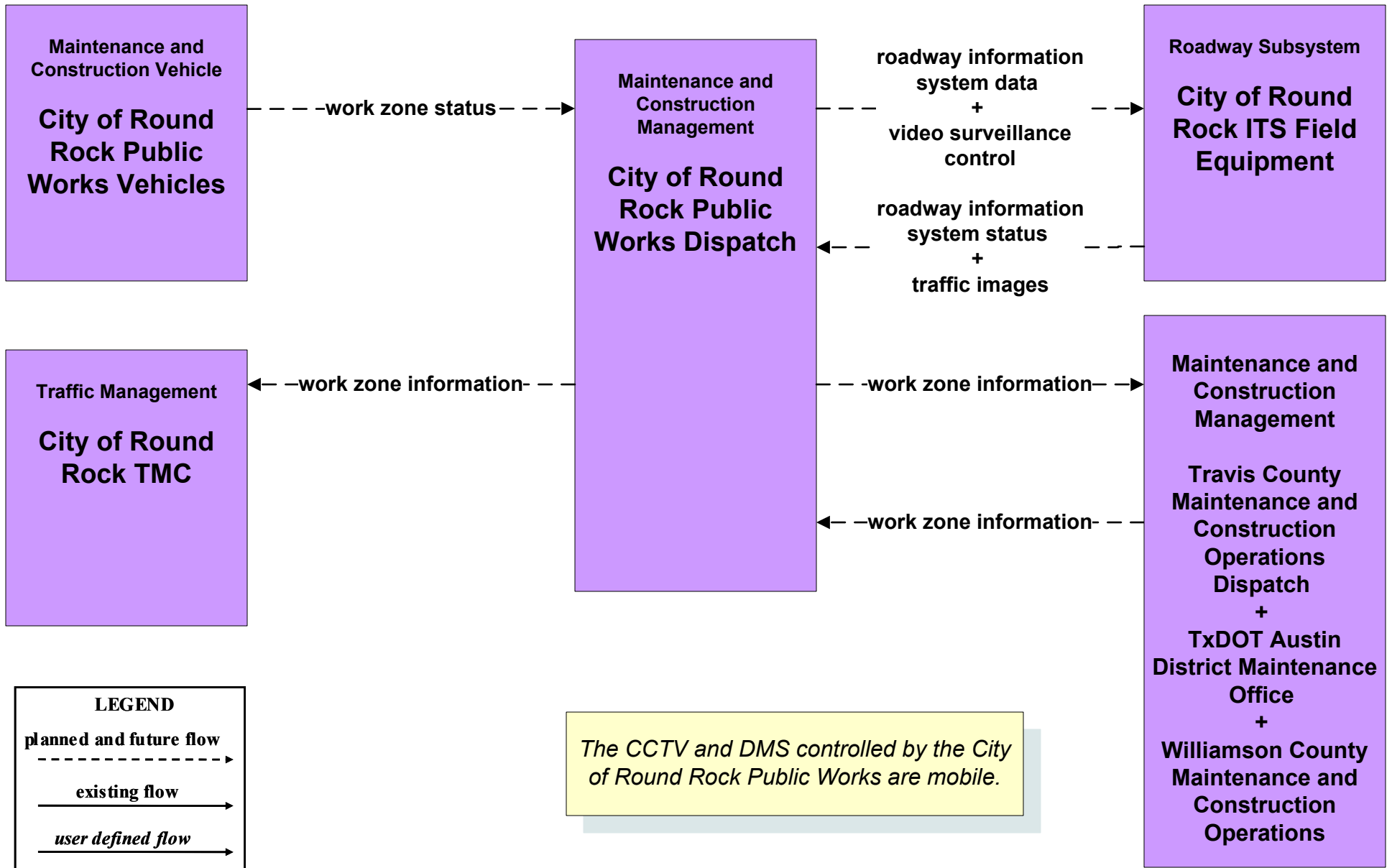
**MC07 - Roadway Maintenance and Construction
Williamson County Maintenance and Construction**



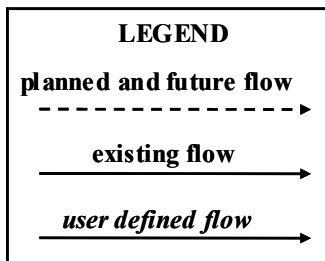
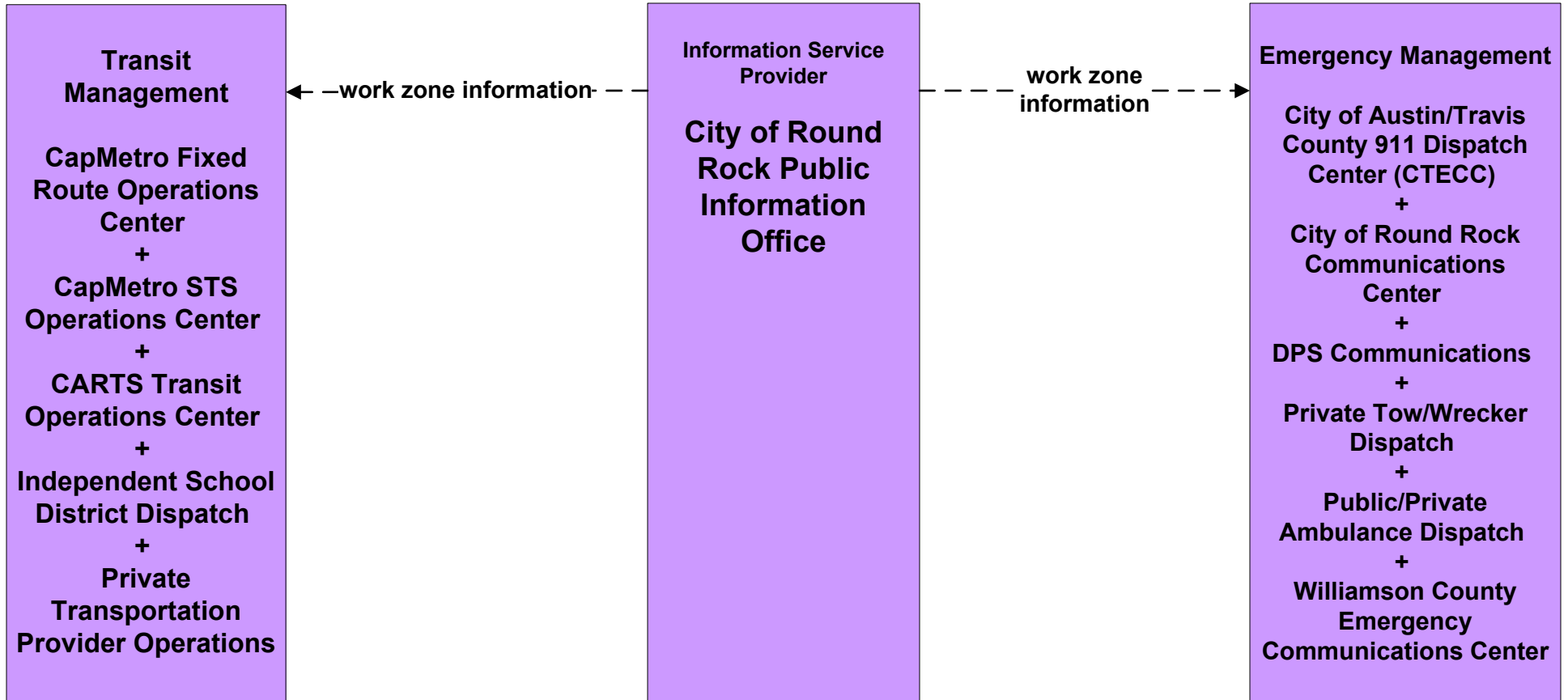
MC08 - Work Zone Management
TxDOT Austin District Work Zone Information Dissemination (1 of 2)



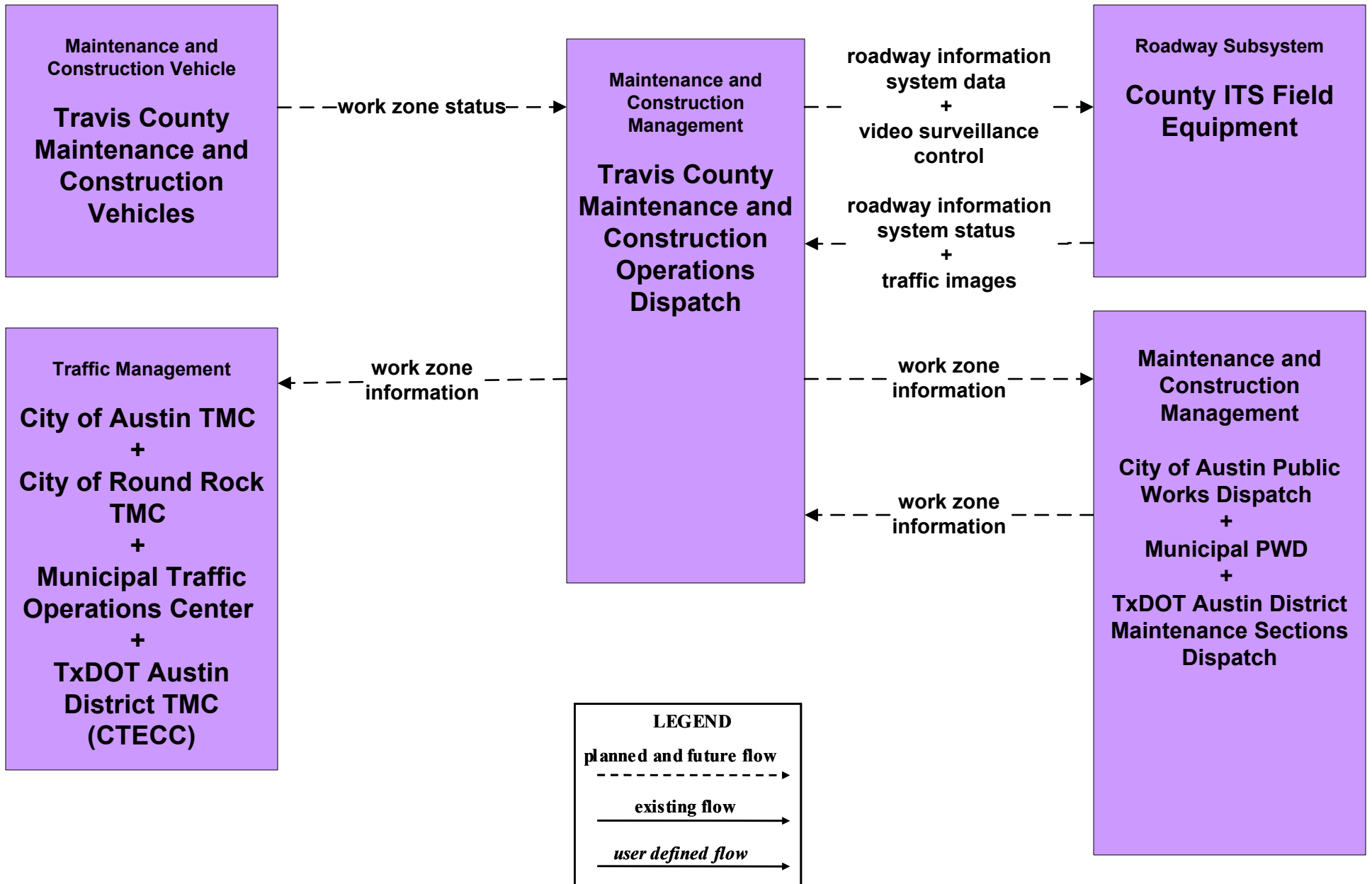
**MC08 - Work Zone Management
City of Round Rock Public Works (1 of 2)**



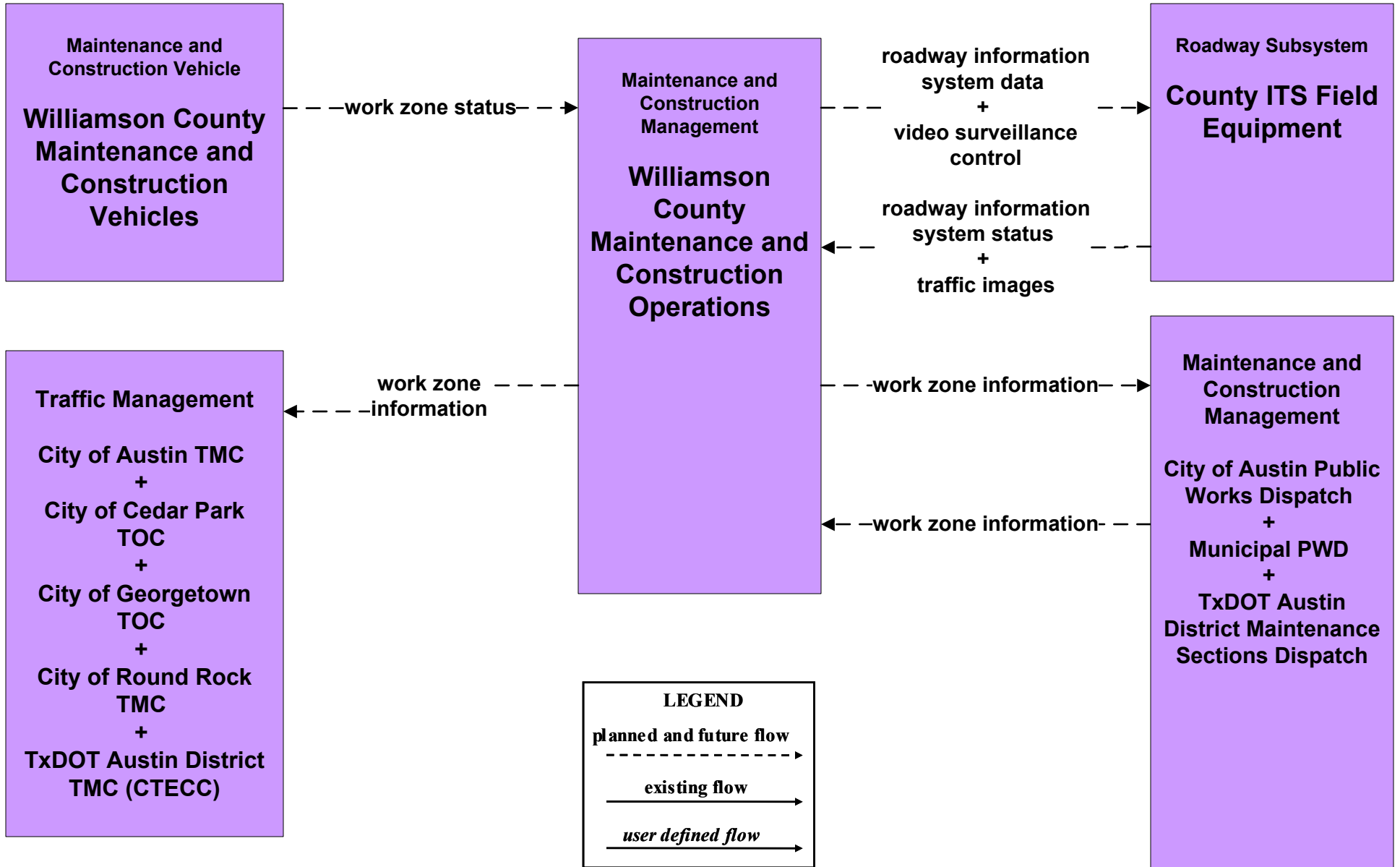
**MC08 - Work Zone Management
City of Round Rock Public Works (2 of 2)**



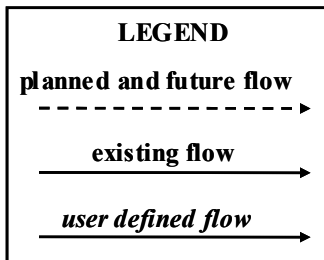
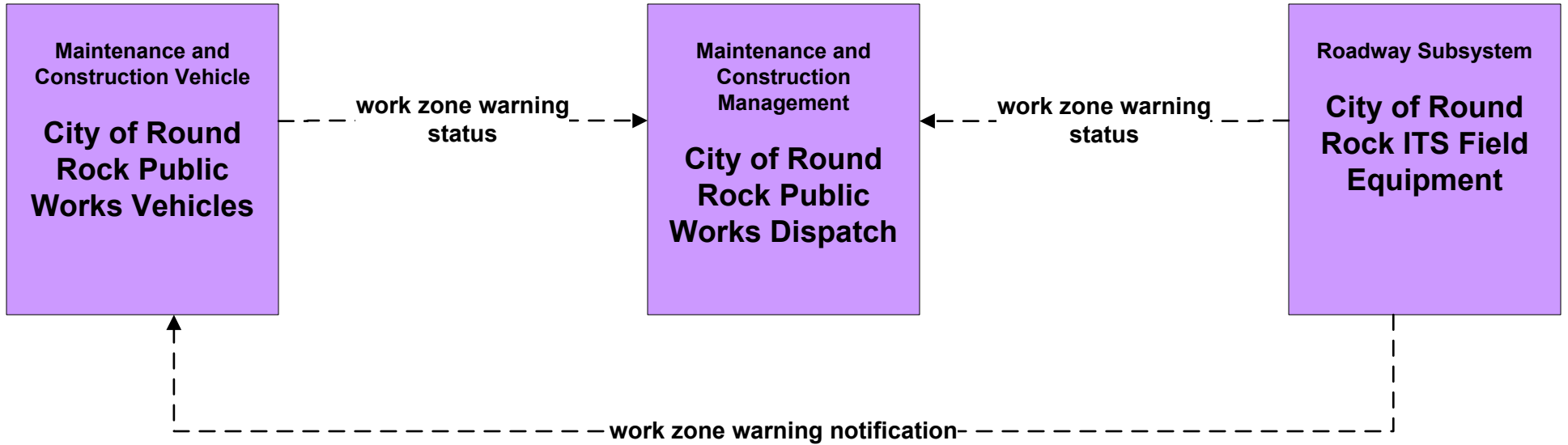
MC08 - Work Zone Management
Travis County Maintenance and Construction (1 of 2)



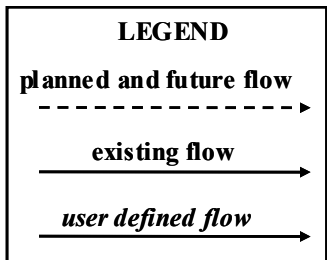
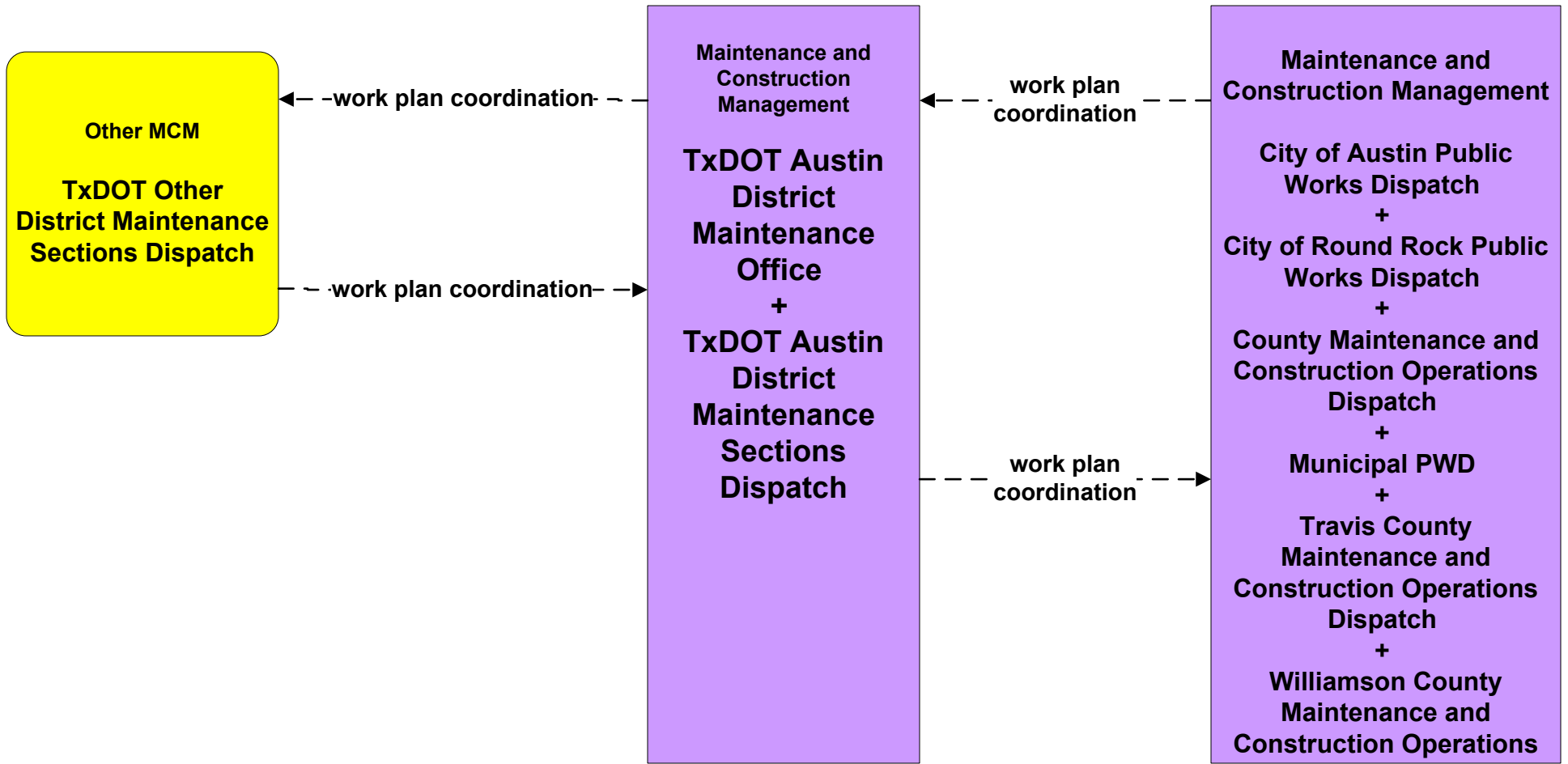
MC08 - Work Zone Management
Williamson County Maintenance and Construction (1 of 2)



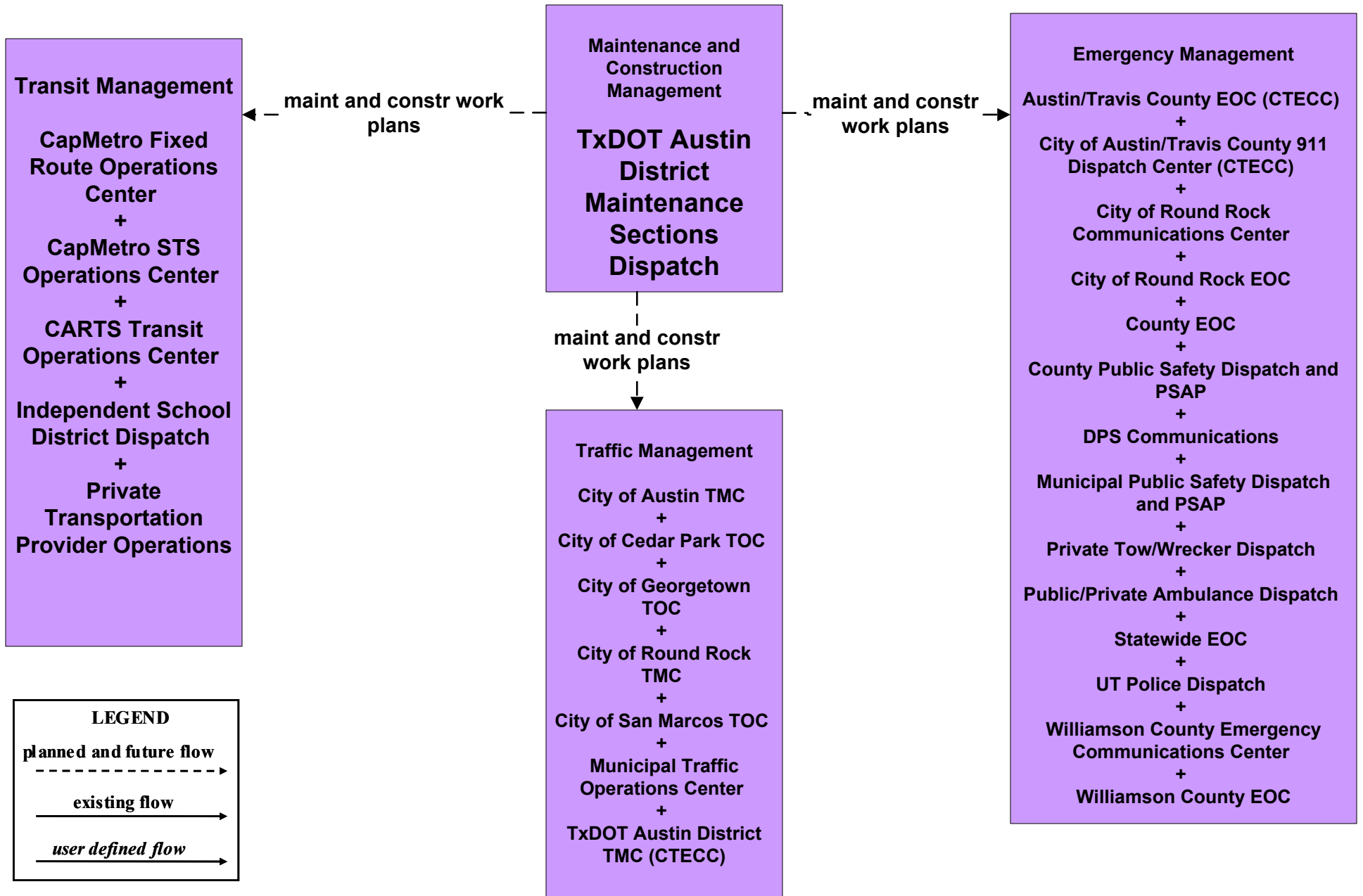
**MC09 - Work Zone Safety Monitoring
City of Round Rock Public Works**



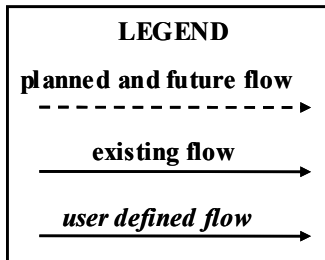
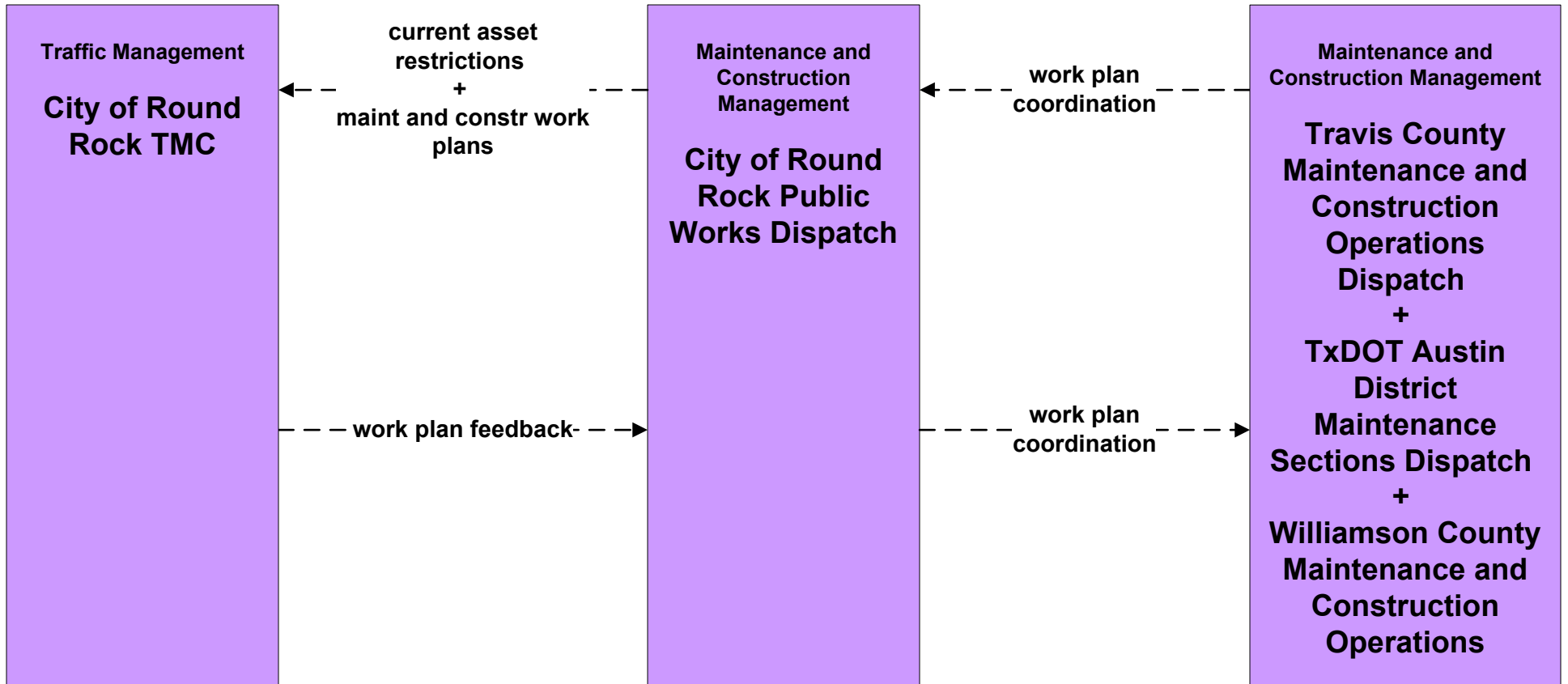
**MC10 - Maintenance and Construction Activity Coordination
Activity Coordination - TxDOT (1 of 3)**



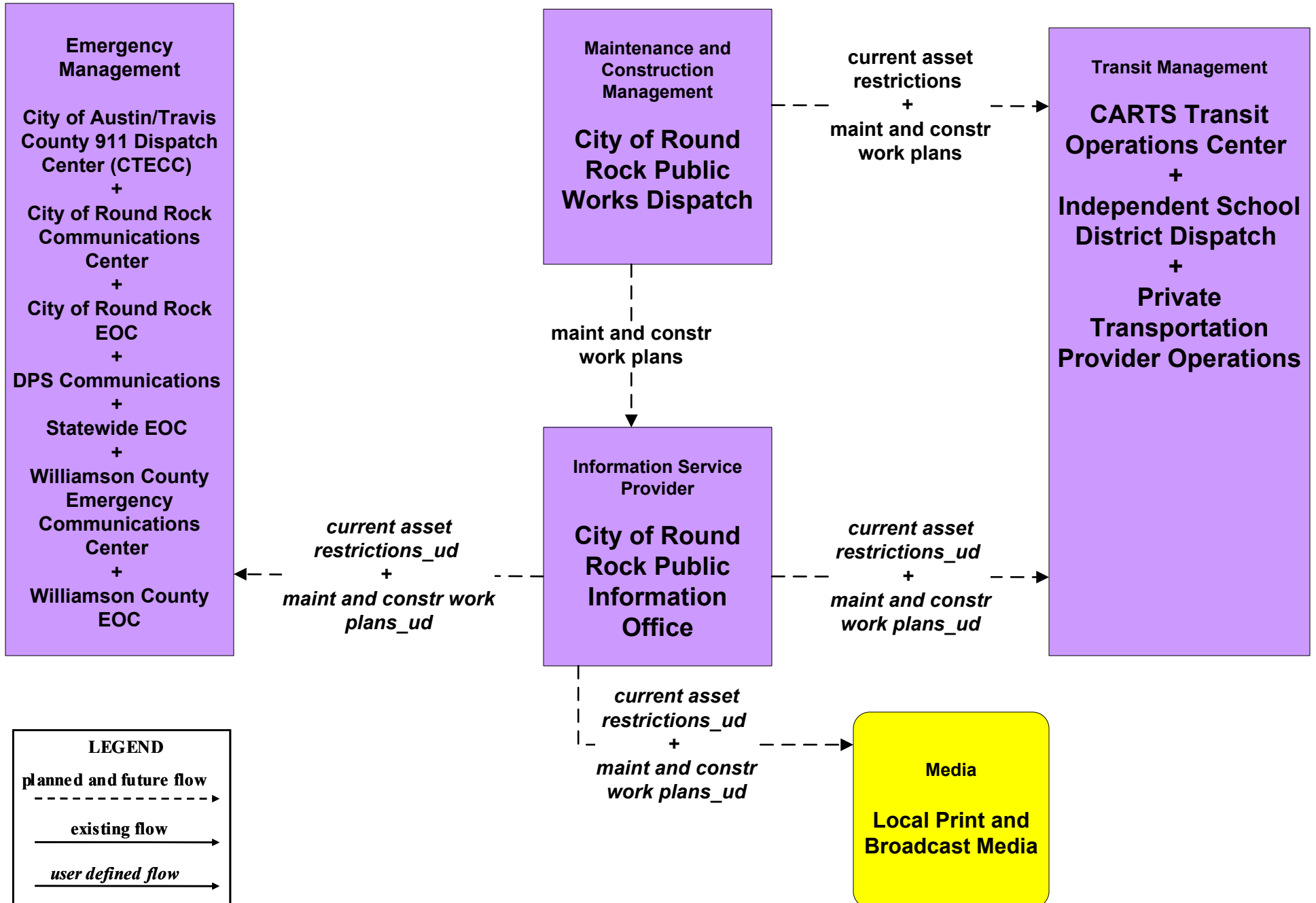
**MC10 - Maintenance and Construction Activity Coordination
Activity Coordination - TxDOT (3 of 3)**



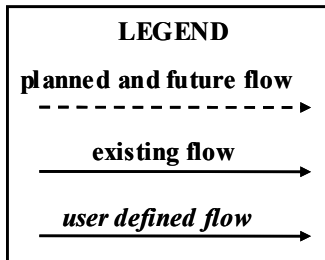
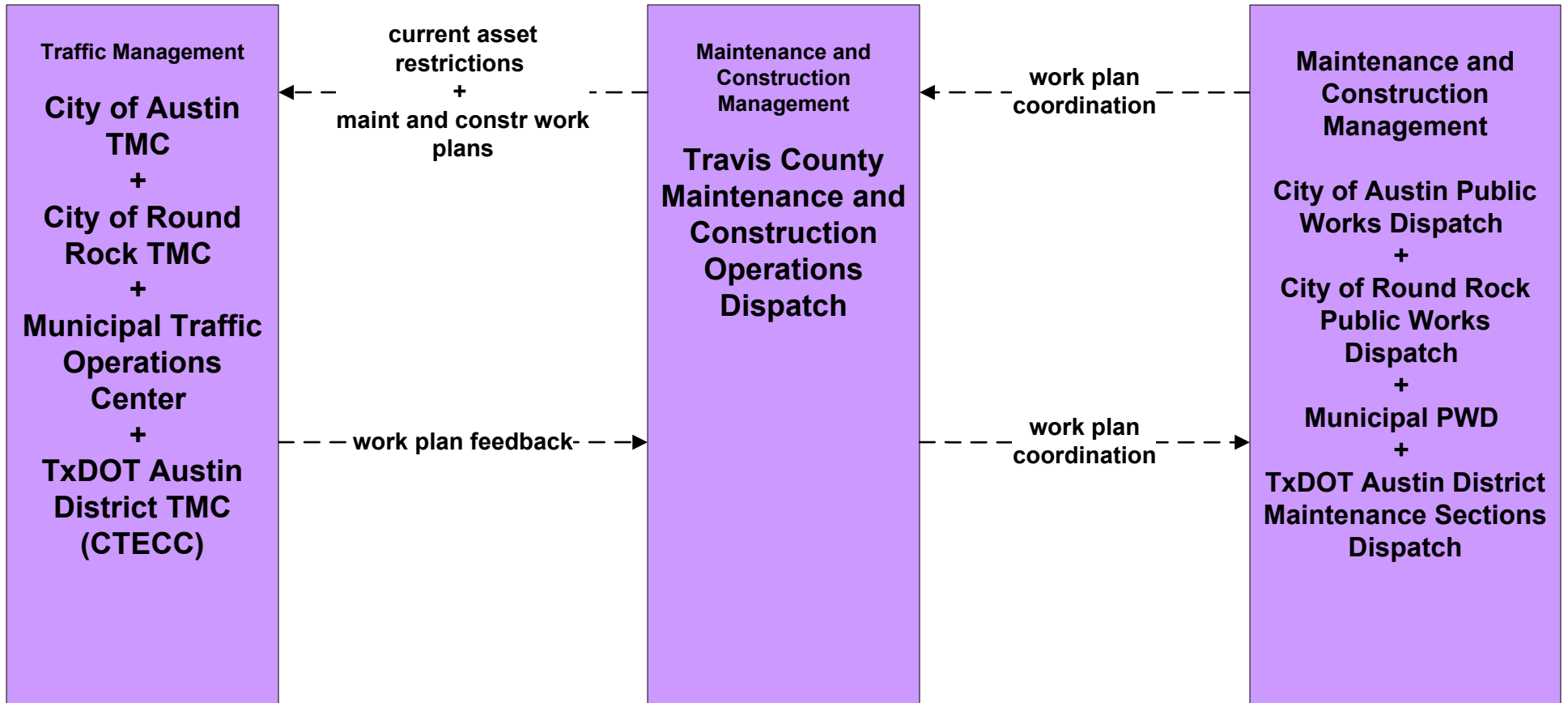
**MC10 - Maintenance and Construction Activity Coordination
City of Round Rock Public Works (1 of 2)**



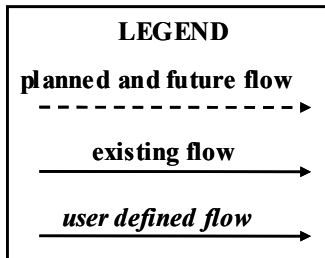
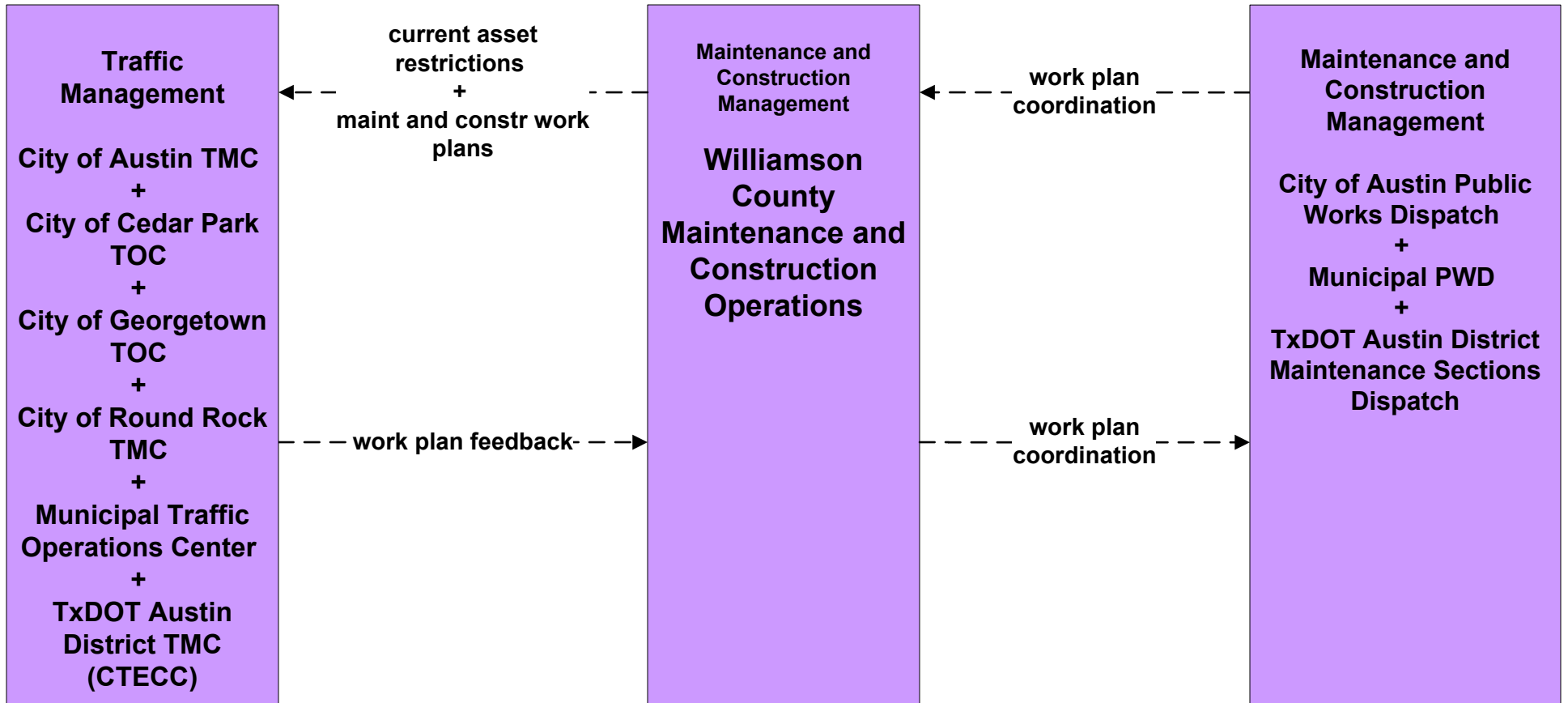
**MC10 - Maintenance and Construction Activity Coordination
City of Round Rock Public Works (2 of 2)**



**MC10 - Maintenance and Construction Activity Coordination
Travis County Maintenance and Construction (1 of 2)**



**MC10 - Maintenance and Construction Activity Coordination
Williamson County Maintenance and Construction (1 of 2)**



MC10 - Maintenance and Construction Activity Coordination Regional Utility Companies

