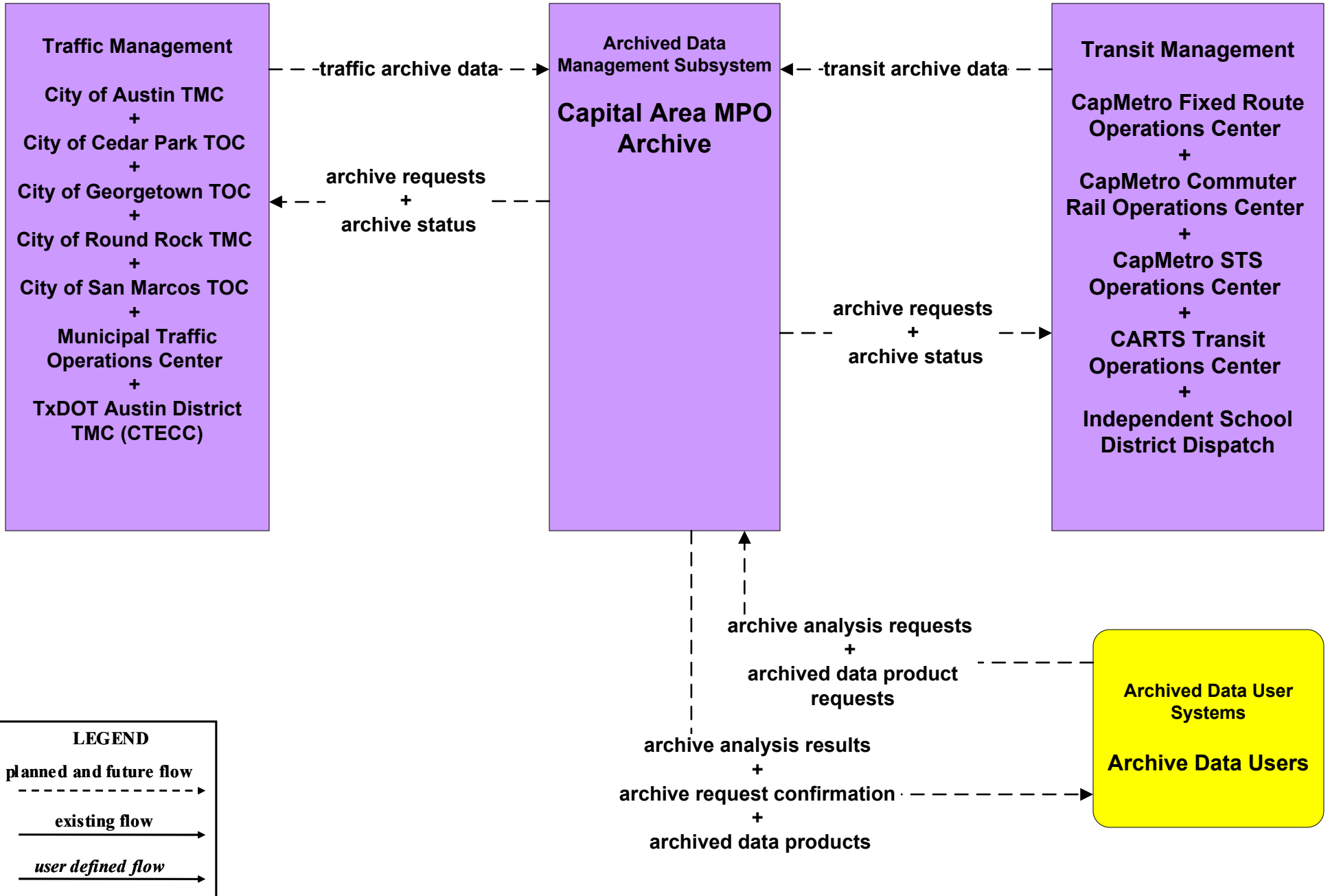
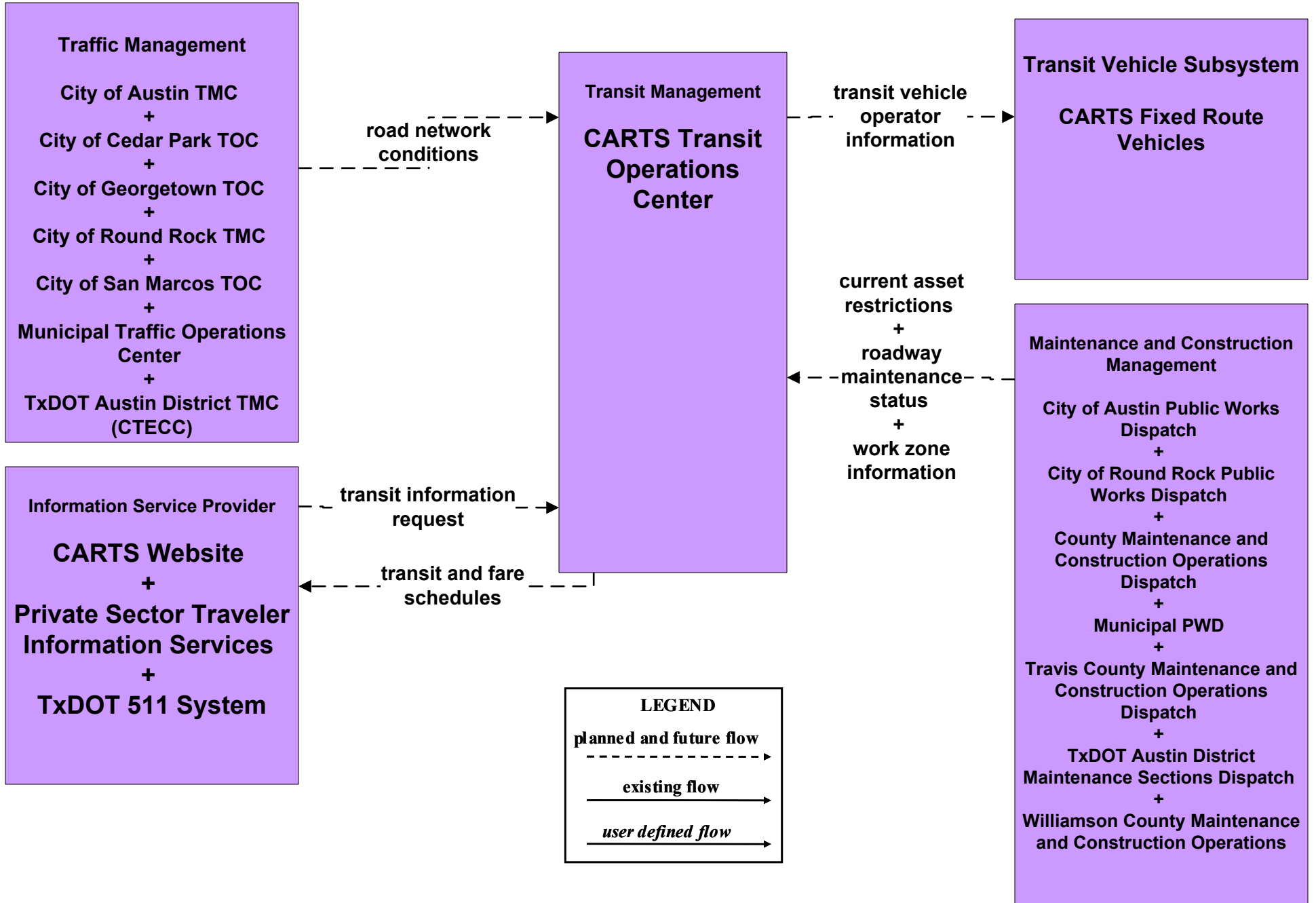


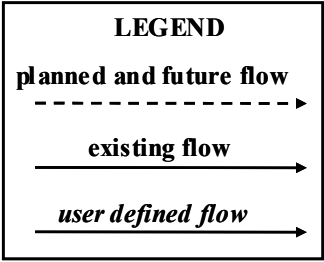
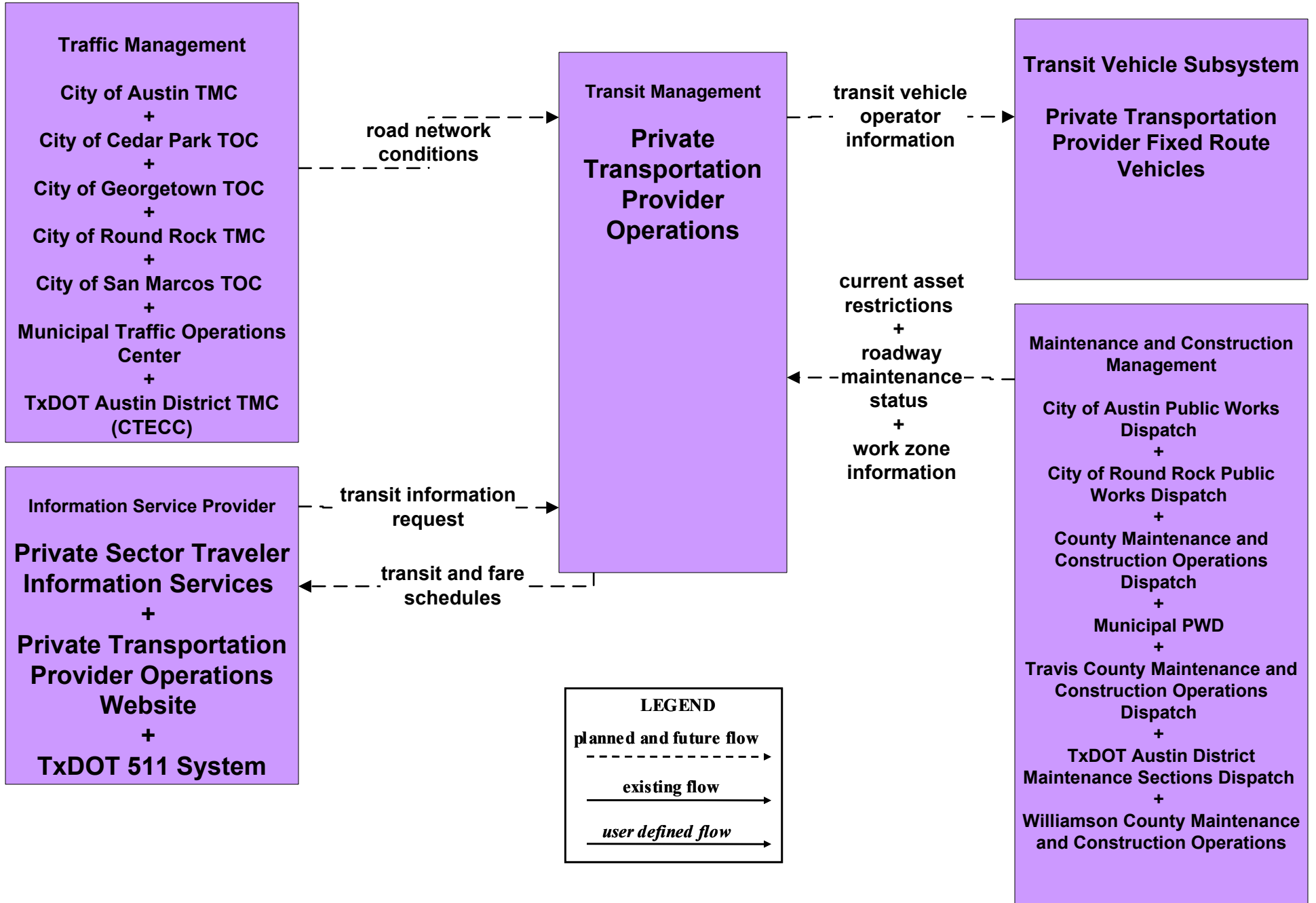
AD2 - ITS Data Warehouse Capital Area MPO (1 of 2)



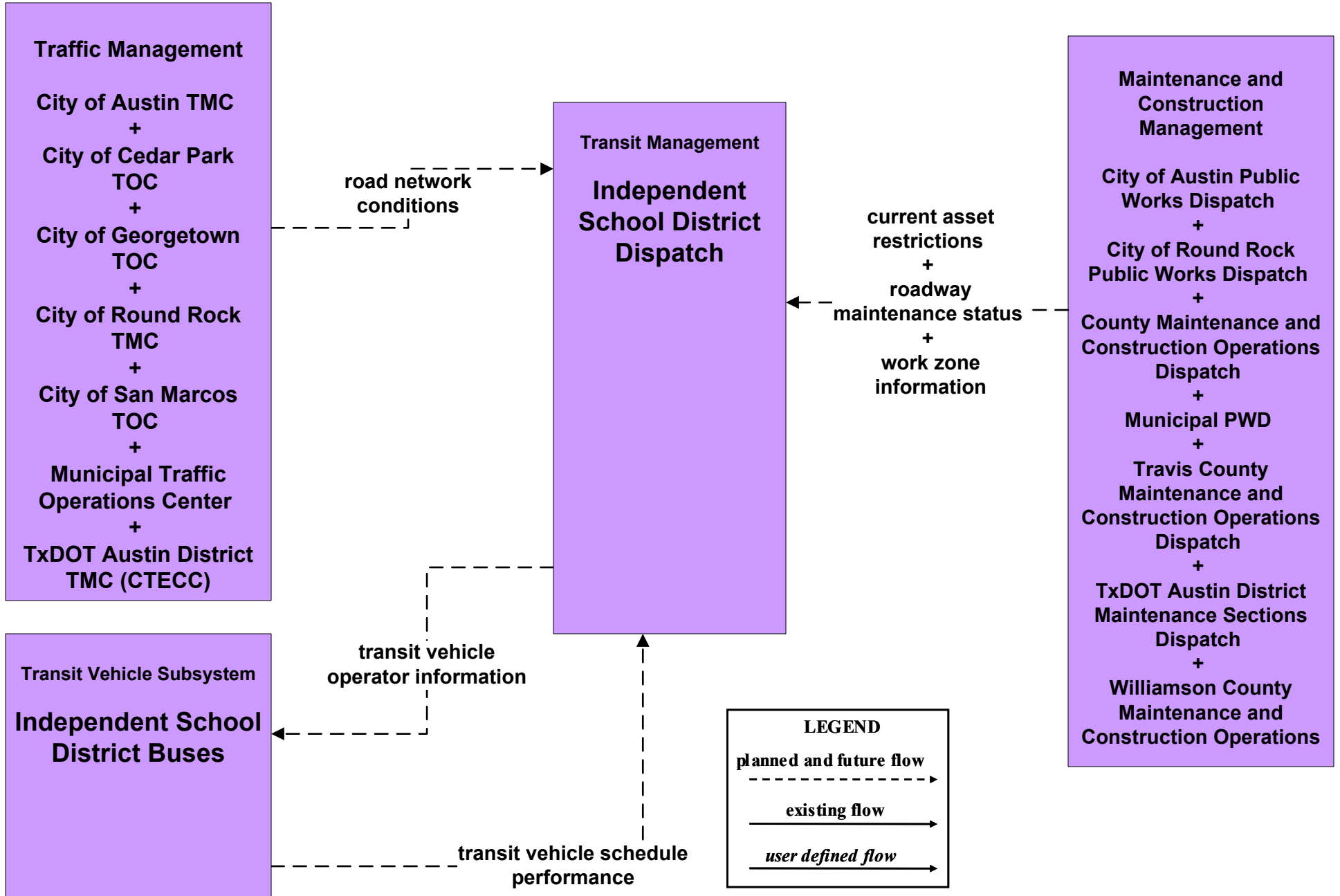
APTS2 - Transit Fixed-Route Operations CARTS Transit



APTS2 - Transit Fixed-Route Operations Private Transportation Operations

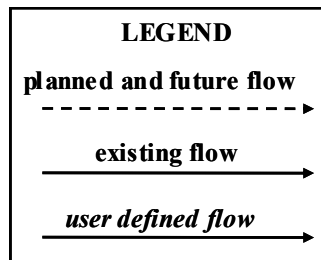
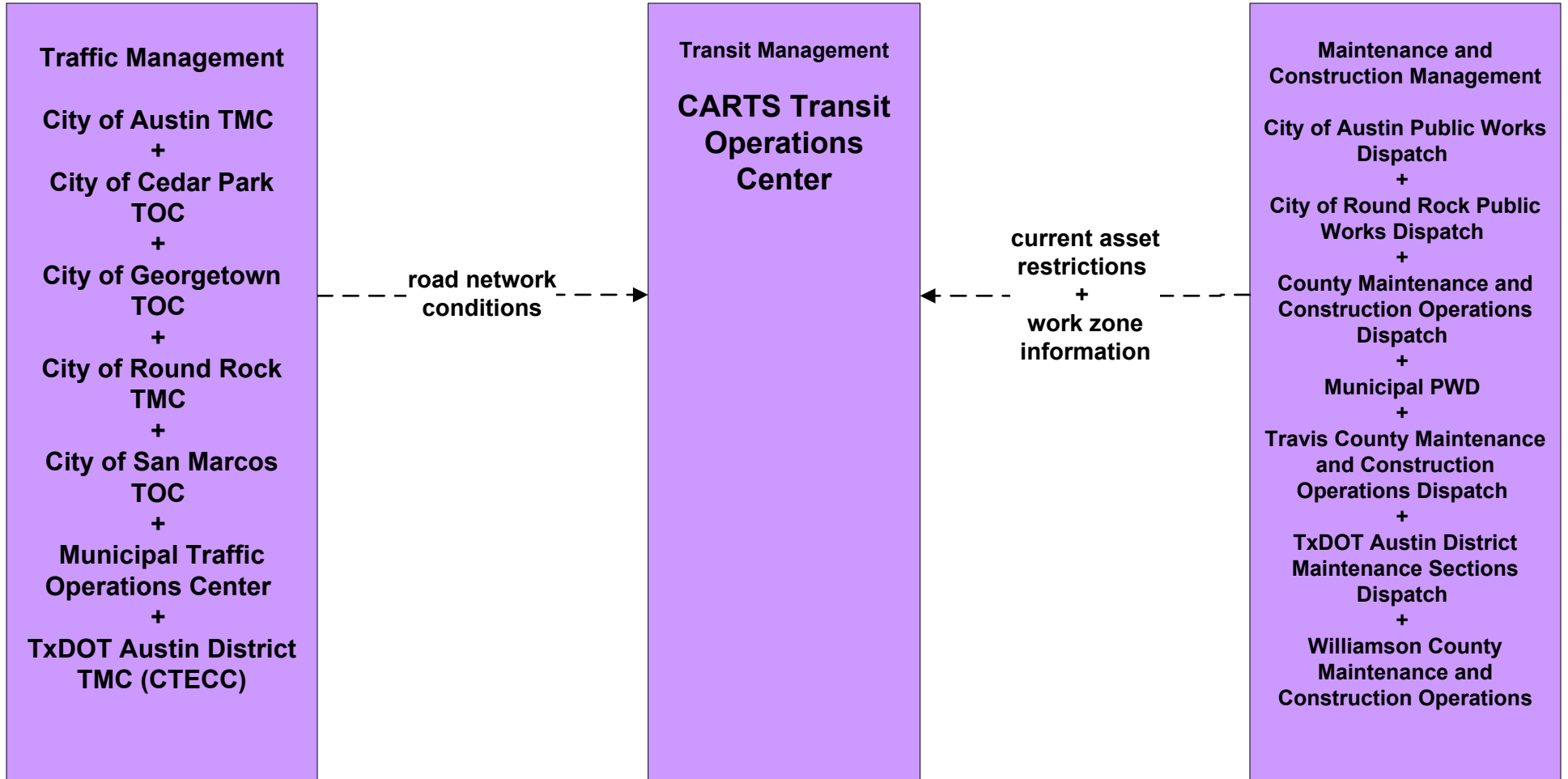


APTS2 - Transit Fixed-Route Operations Independent School Districts



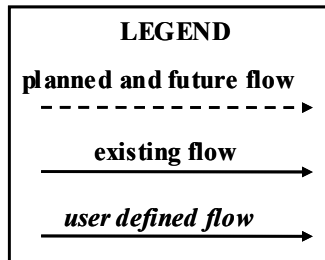
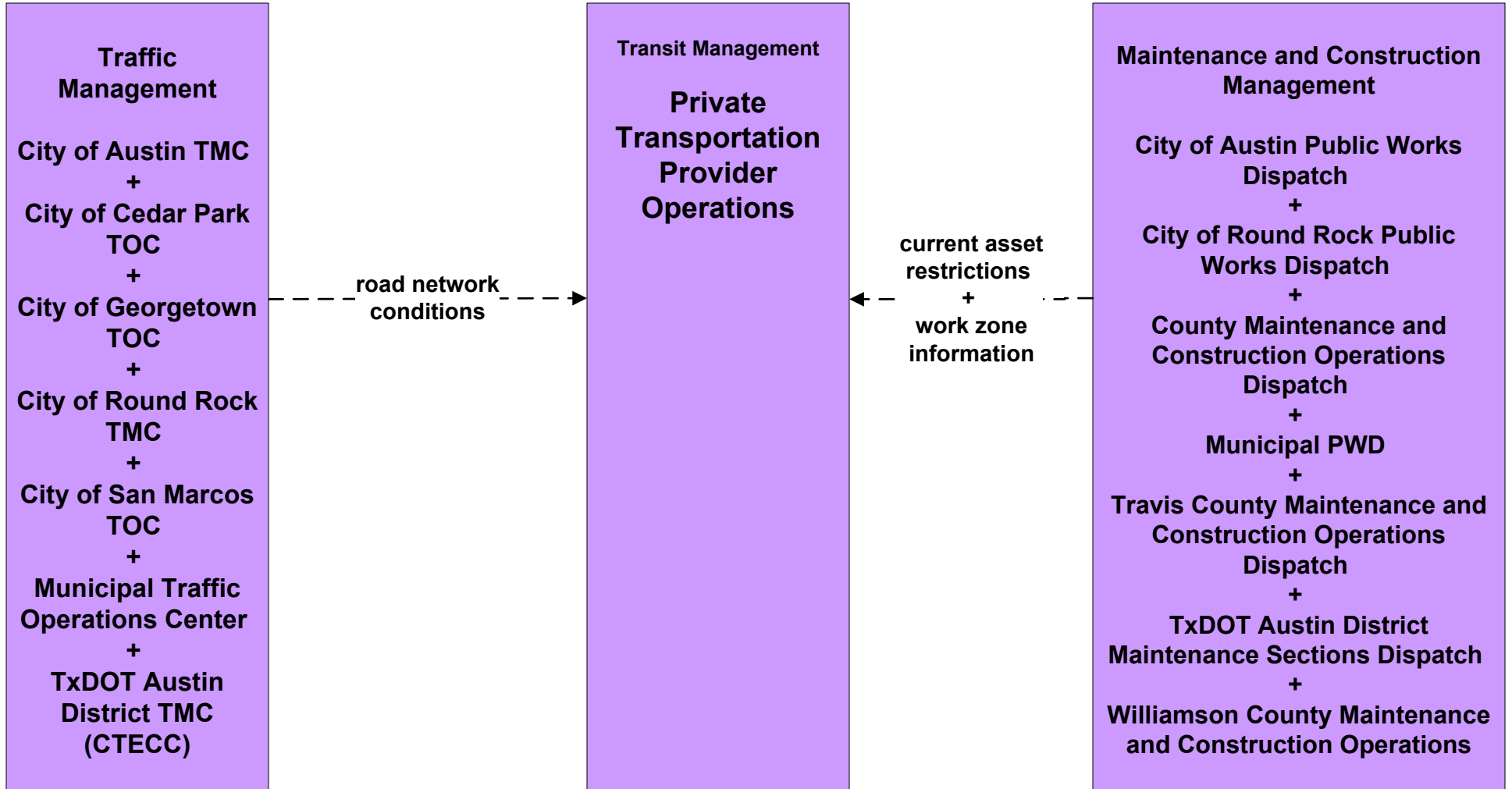
APTS3 - Demand Response Transit Operations

CARTS Transit (2 of 2)

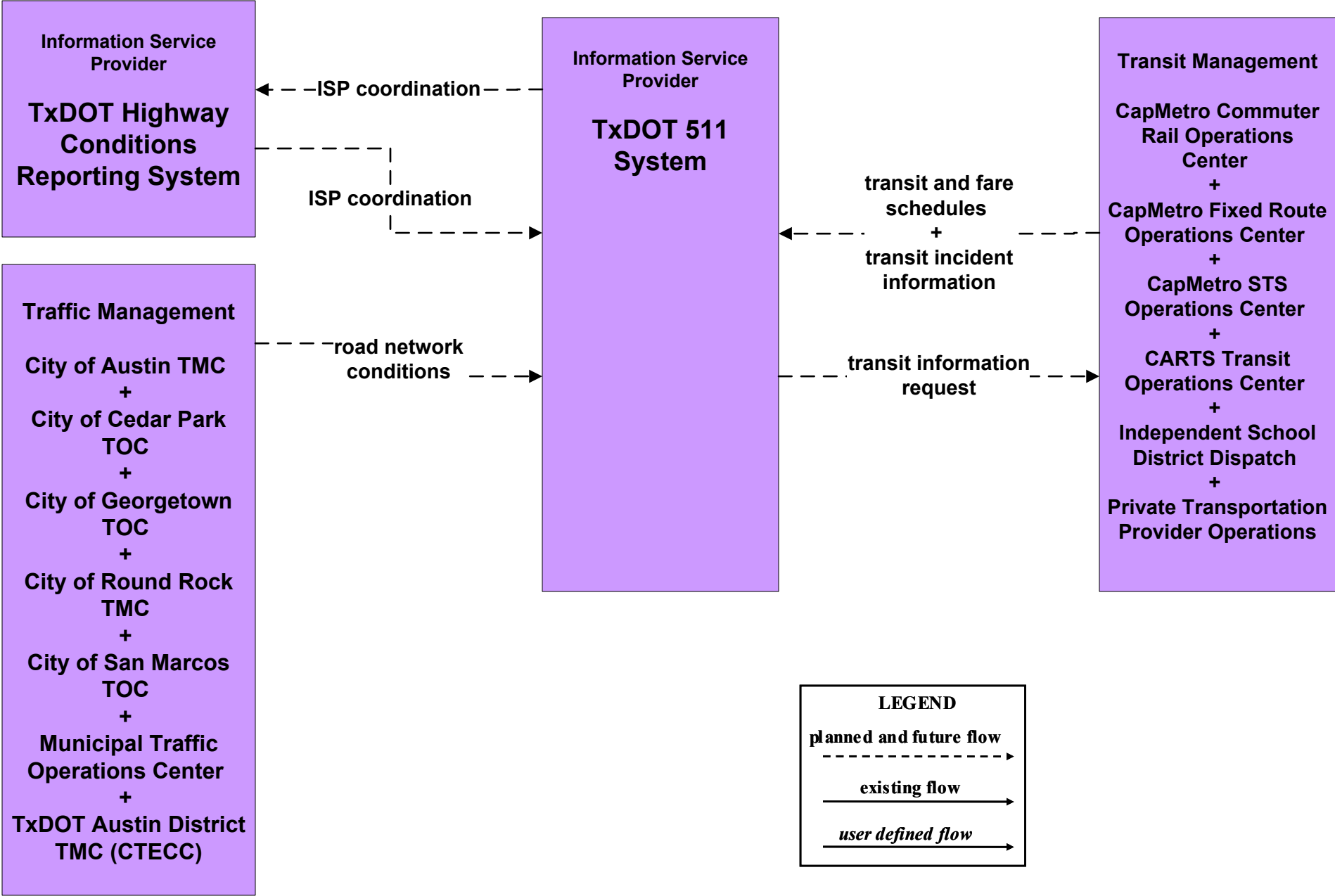


APTS3 - Demand Response

Private Transportation Operations (2 of 2)

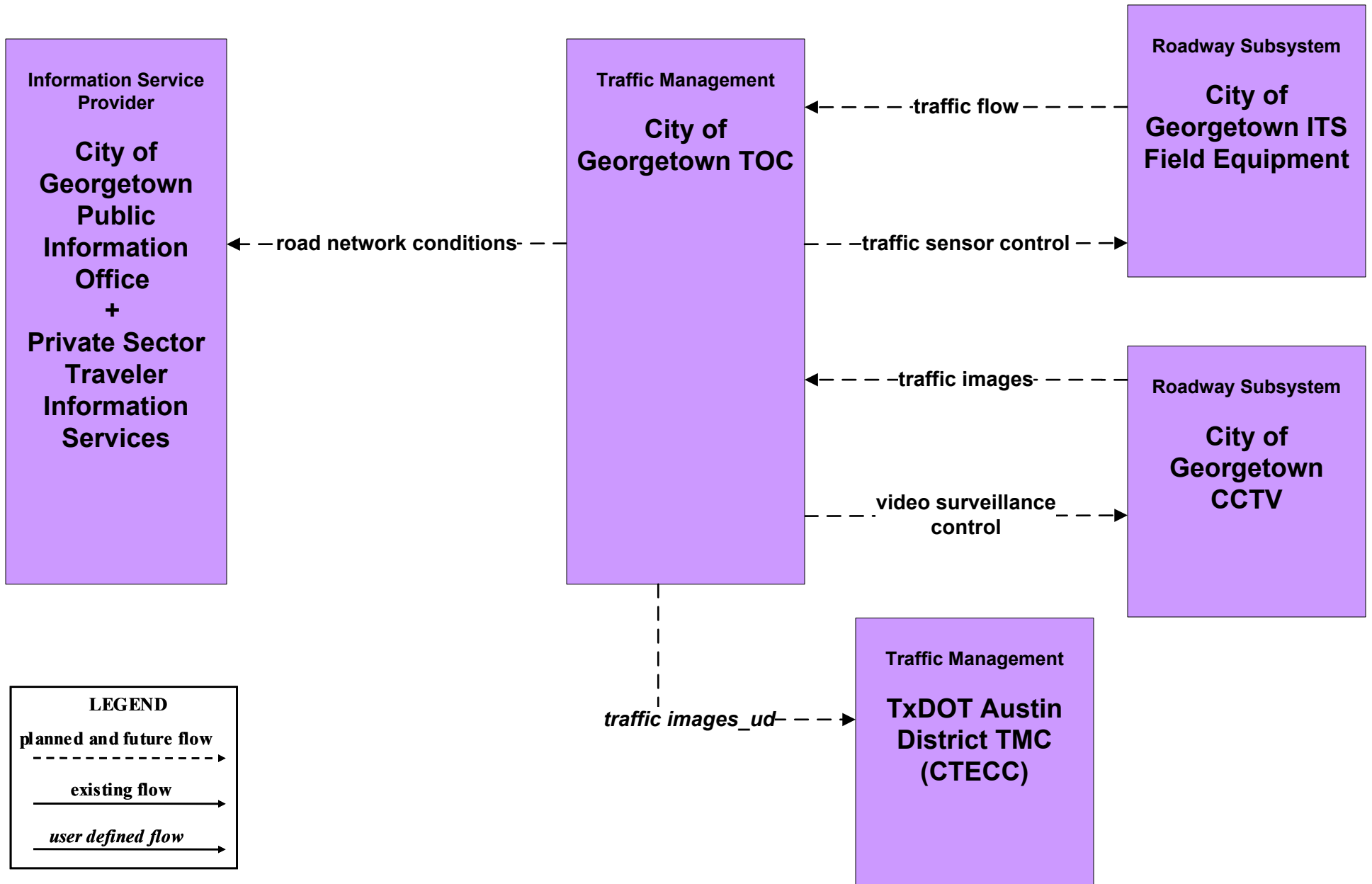


**ATIS2 - Interactive Traveler Information
TxDOT 511 (1 of 2)**

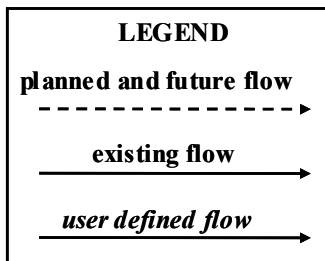
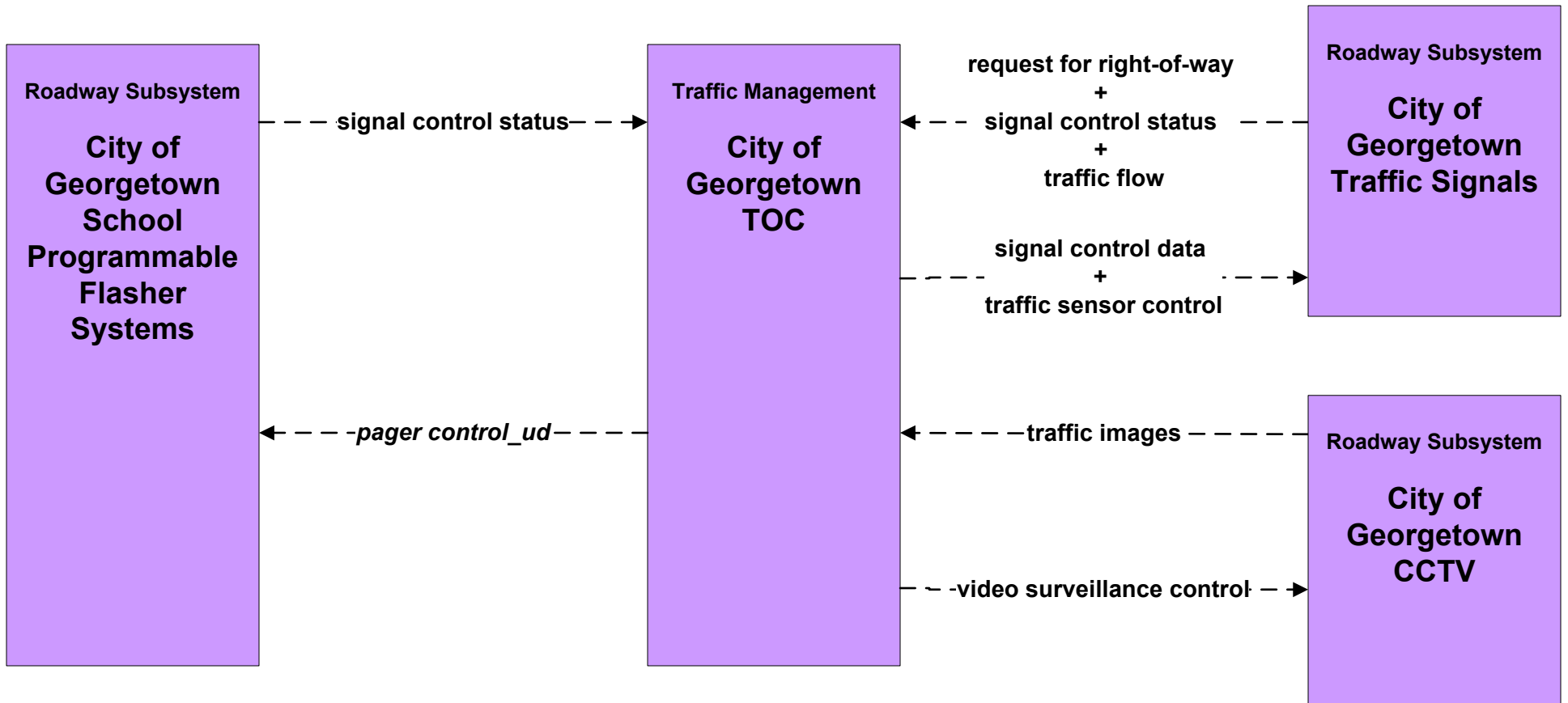


ATMS01 - Network Surveillance

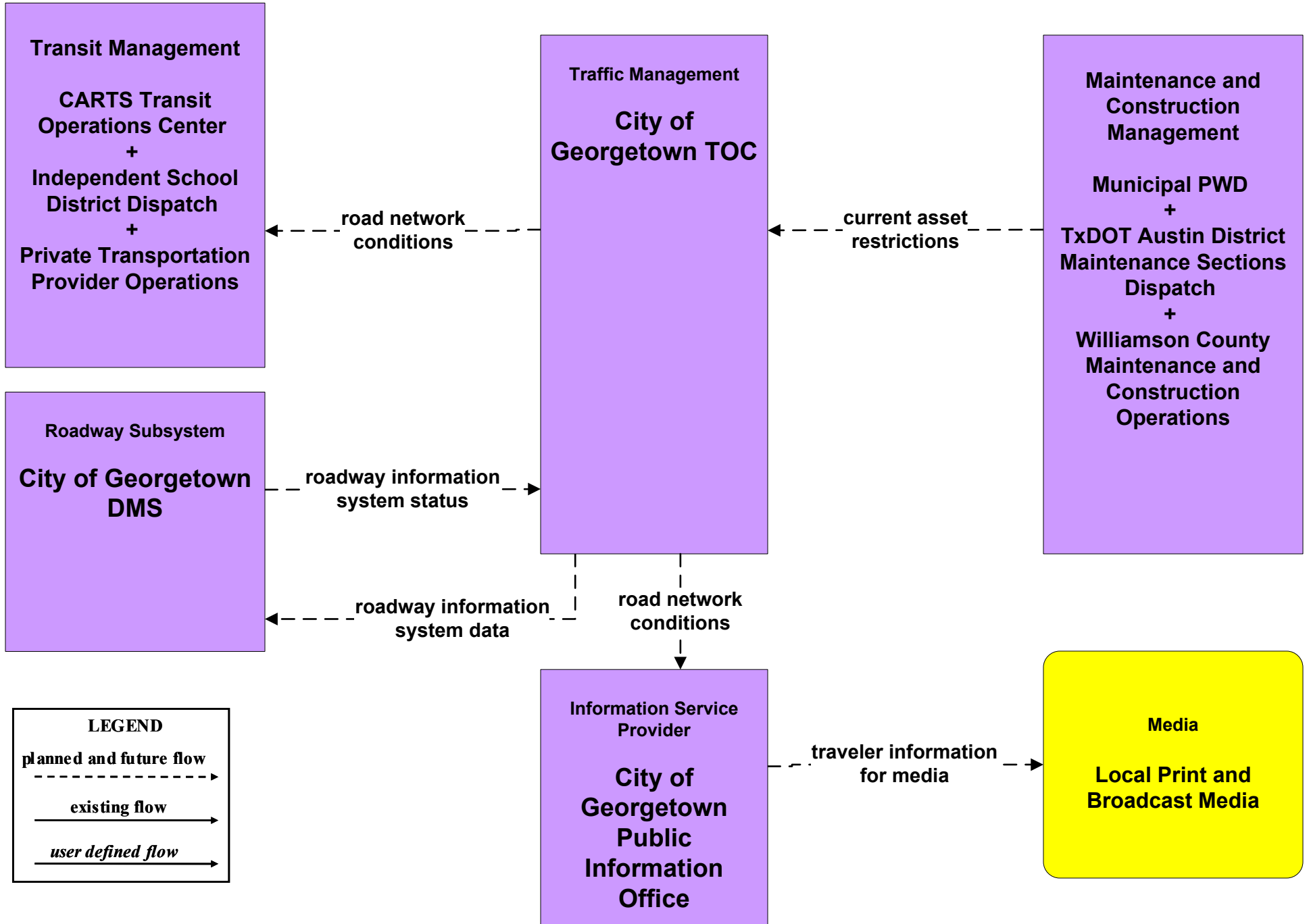
City of Georgetown Traffic Management Center



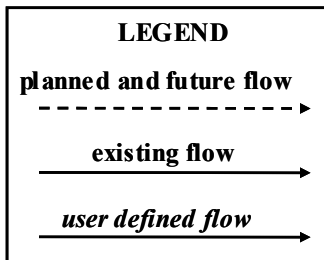
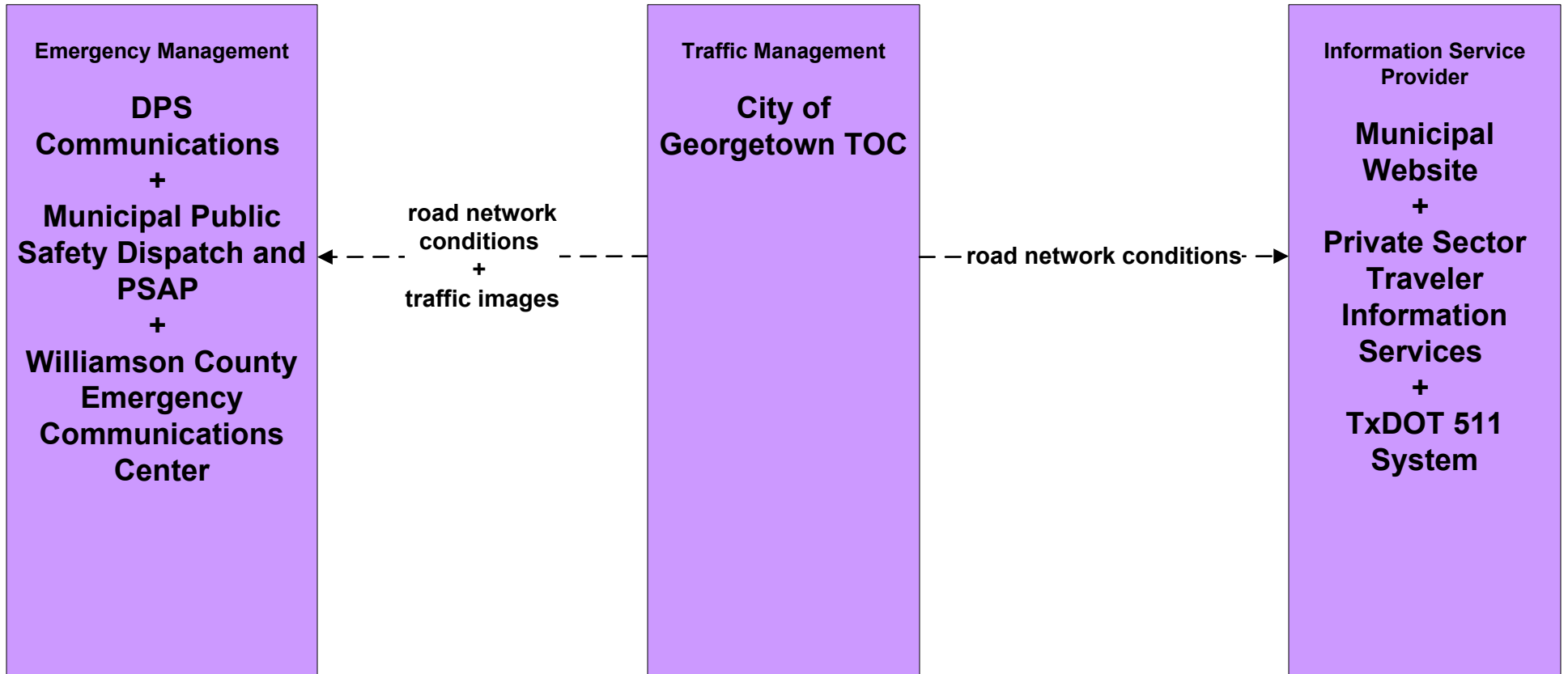
ATMS03 - Surface Street Control
City of Georgetown Traffic Operations Center



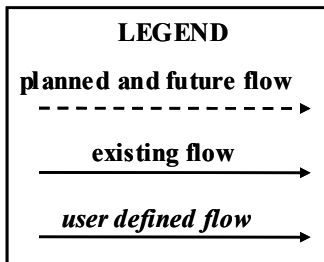
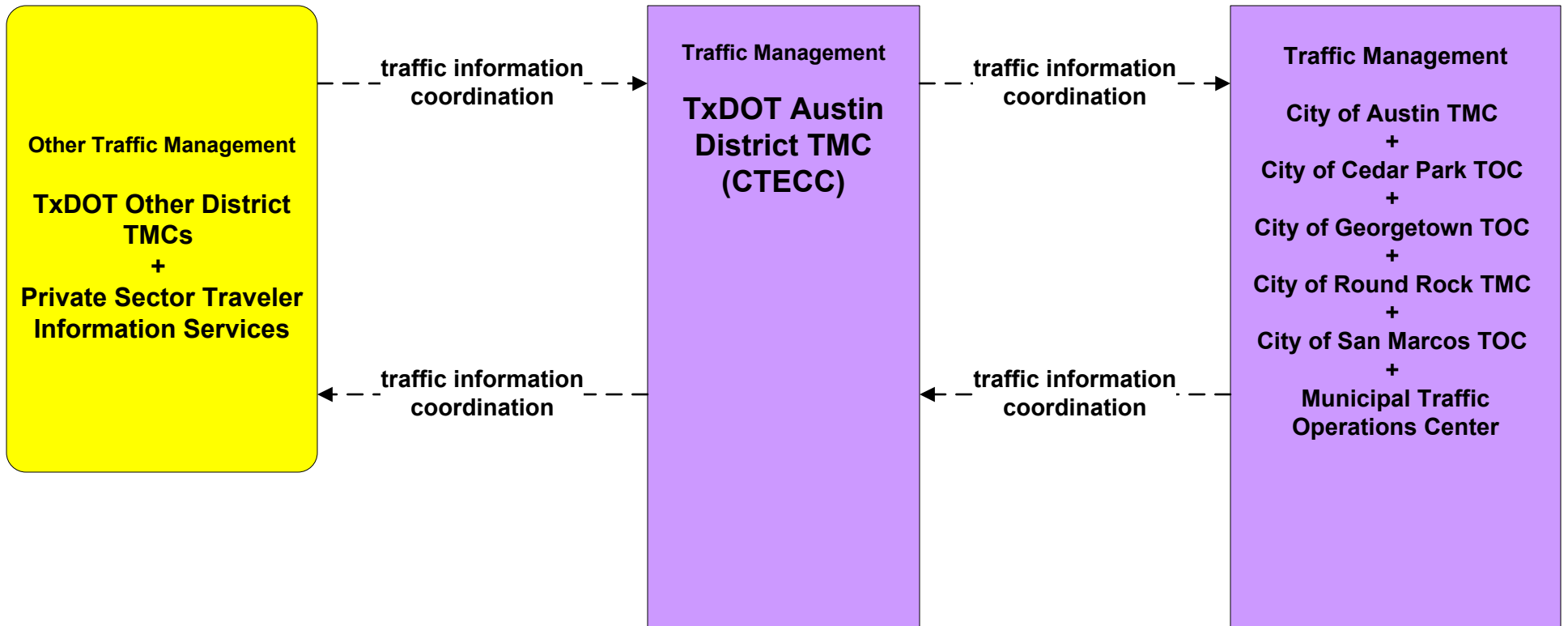
ATMS06 - Traffic Information Dissemination
City of Georgetown Traffic Operations Center (1 of 2)



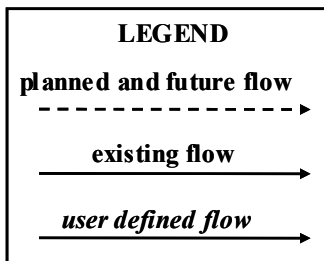
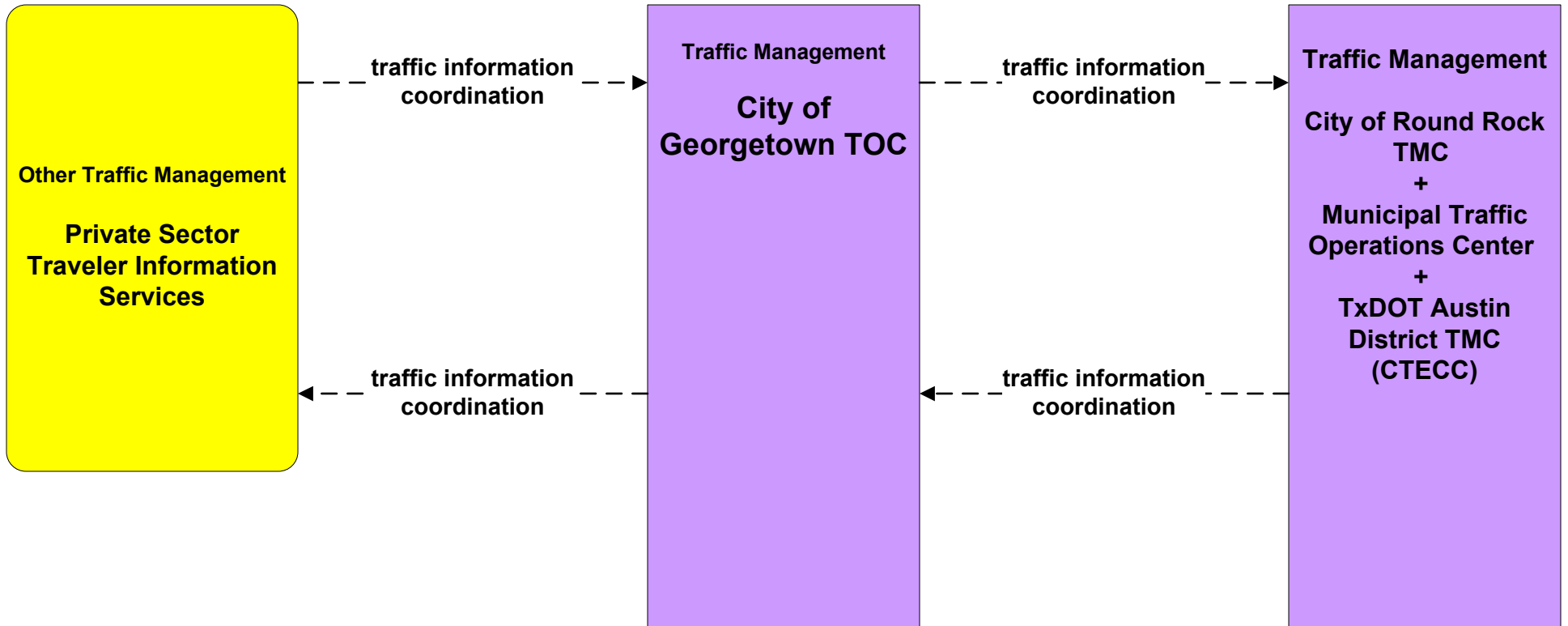
ATMS06 - Traffic Information Dissemination
City of Georgetown Traffic Operations Center (2 of 2)



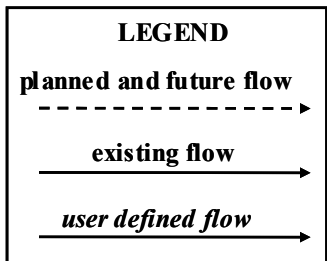
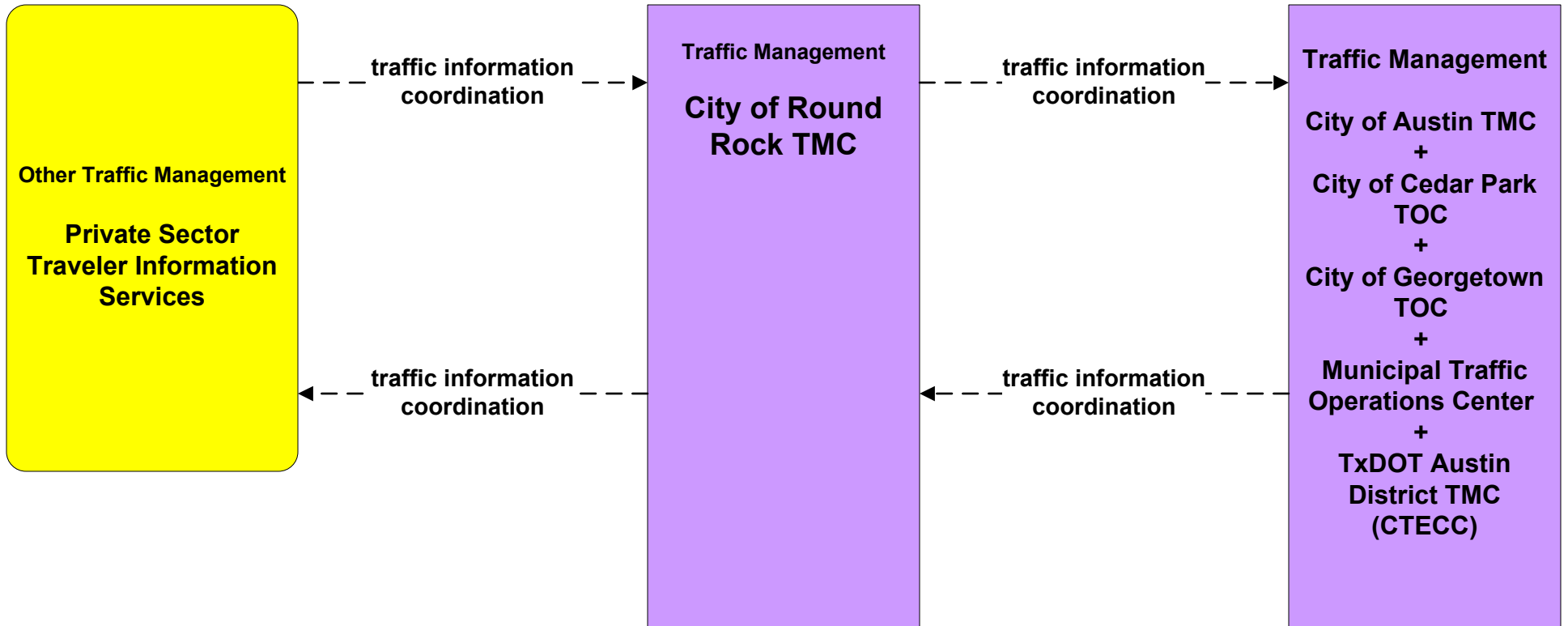
**ATMS07 - Regional Traffic Control
TxDOT Austin District TMC (CTECC)**



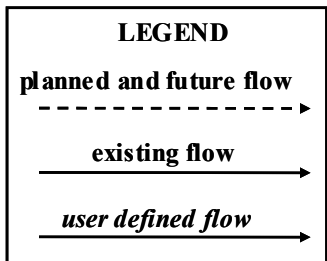
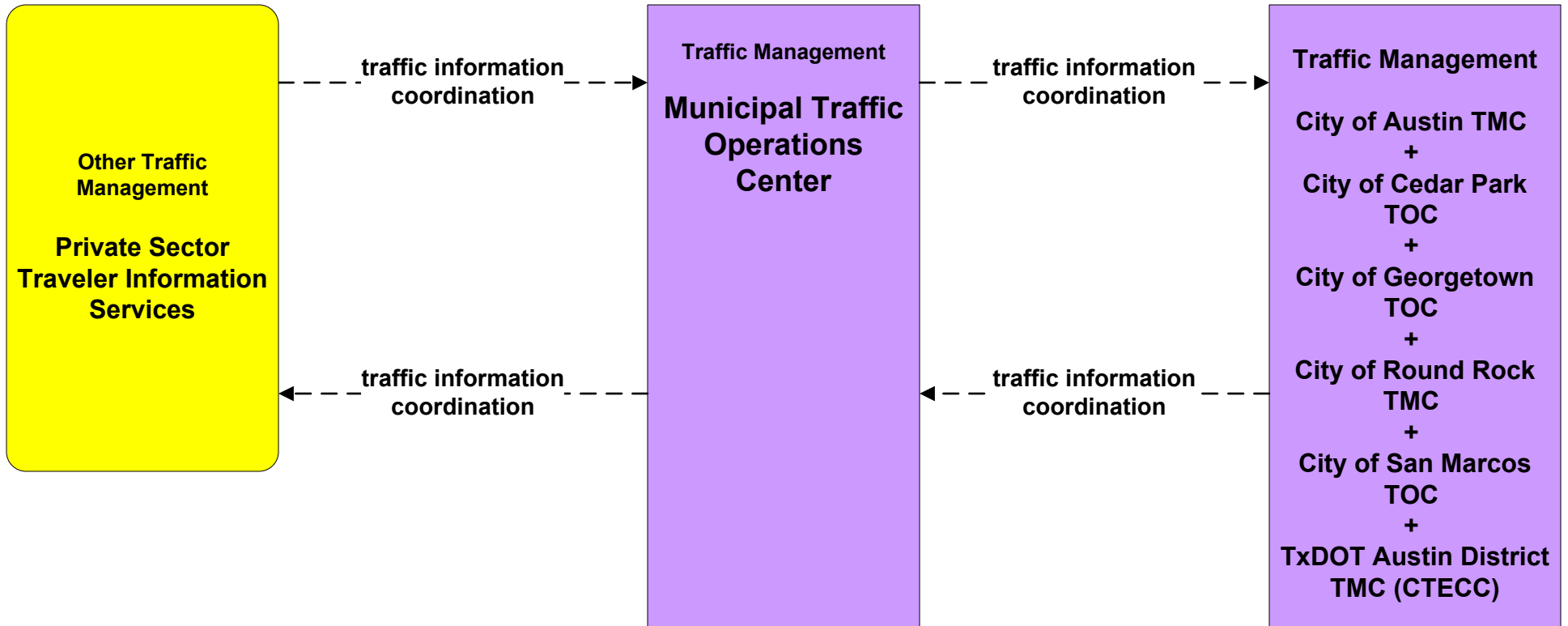
**ATMS07 - Regional Traffic Control
City of Georgetown TOC**



**ATMS07 - Regional Traffic Control
City of Round Rock TMC**

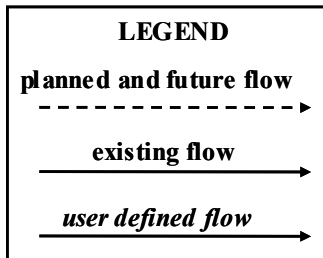
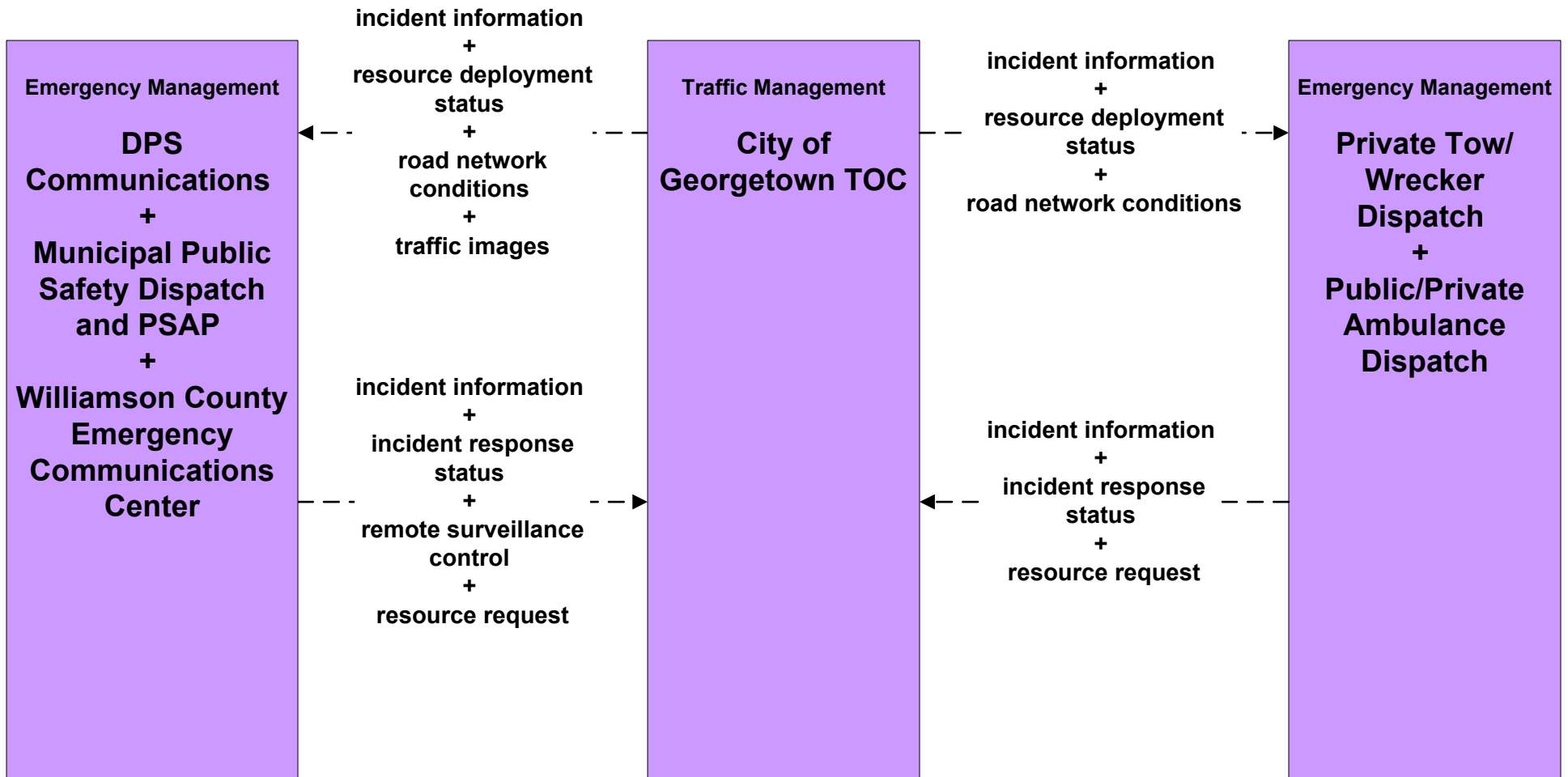


ATMS07 - Regional Traffic Control Municipal TOC

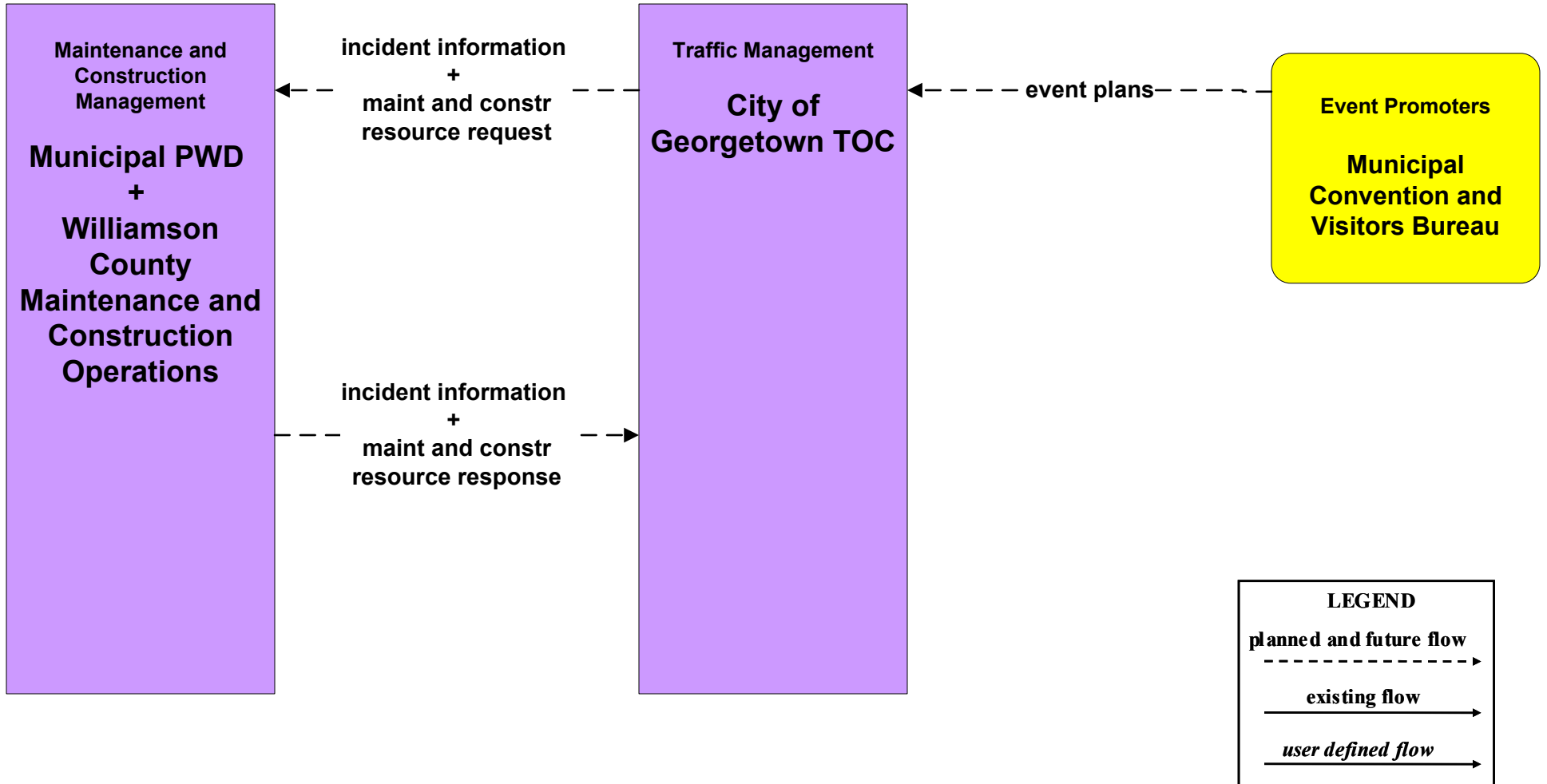


ATMS08 - Incident Management

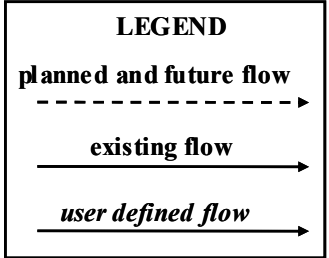
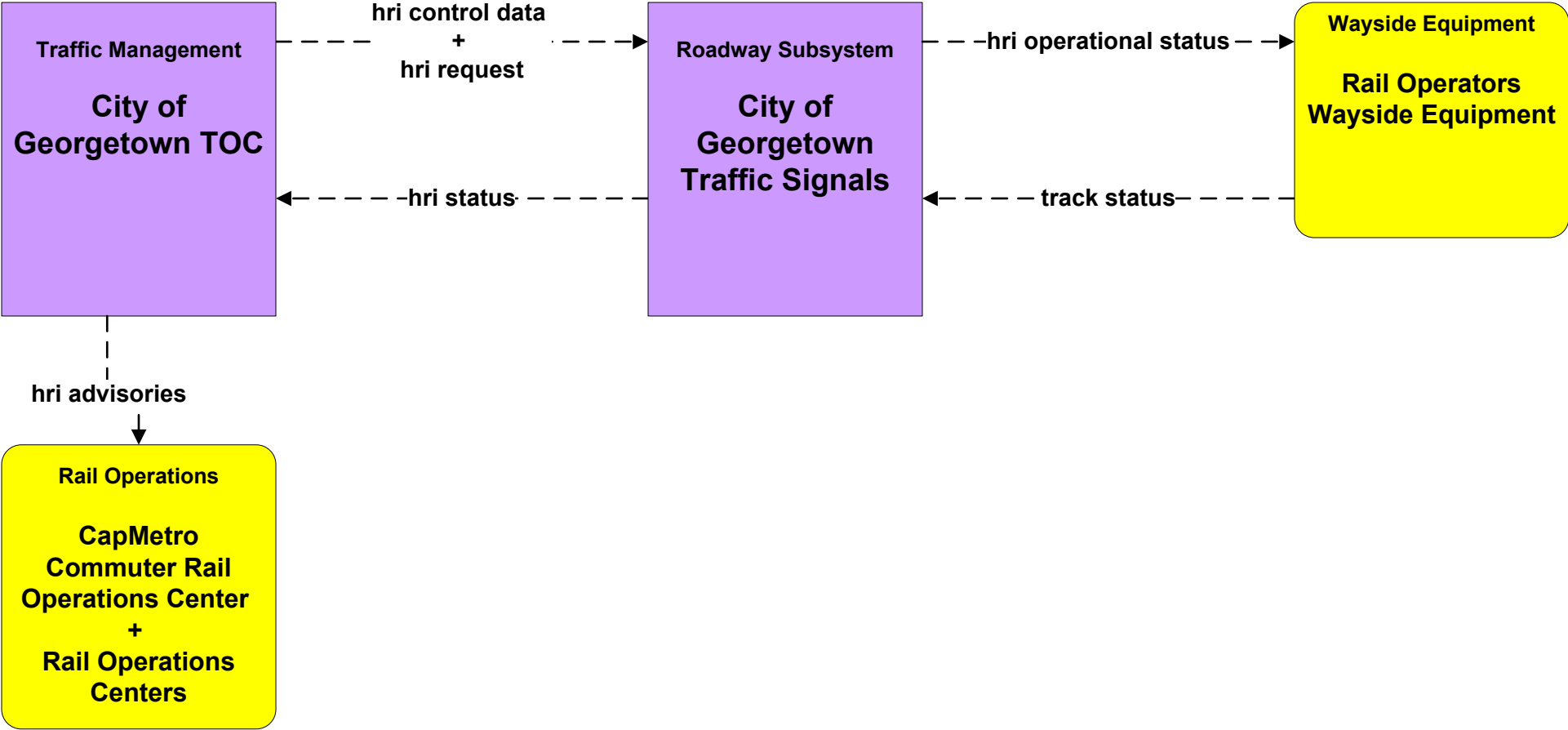
City of Georgetown TOC – (TM to EM)



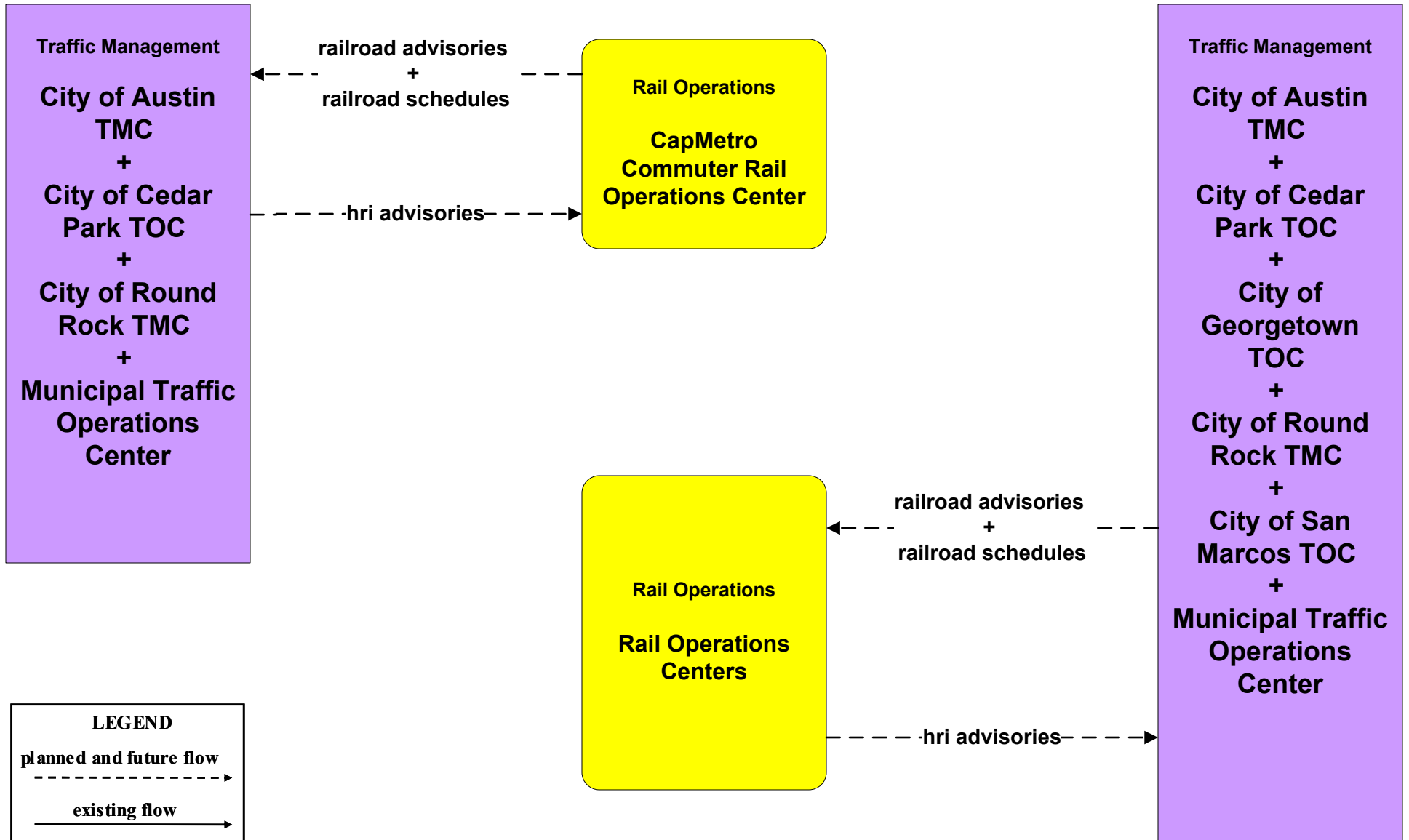
ATMS08 - Incident Management
City of Georgetown Traffic Operations Center – (TM to MCM)



**ATMS13 - Standard Railroad Grade Crossing
City of Georgetown Traffic Operations Center**



ATMS15 - Railroad Operations Coordination
City TMCs / City TOCs / Municipal Traffic Operations Center



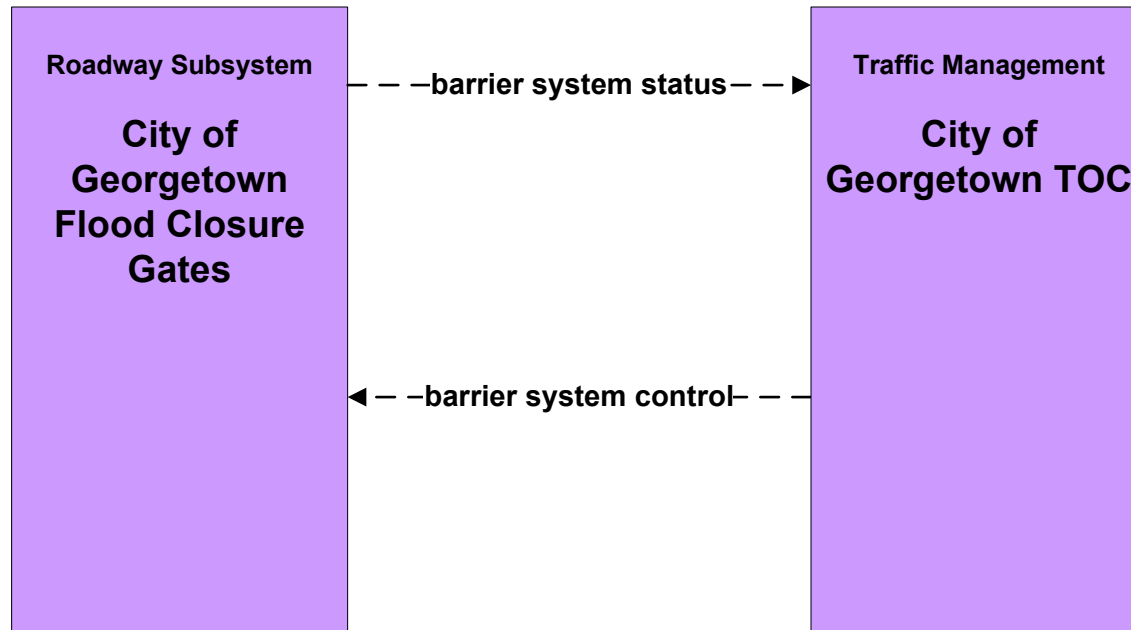
LEGEND

planned and future flow
 ----->

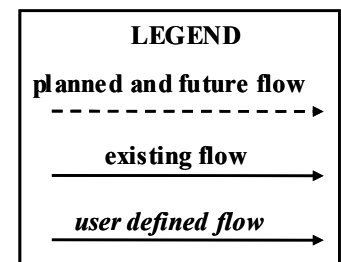
existing flow
 _____>

user defined flow
 _____>

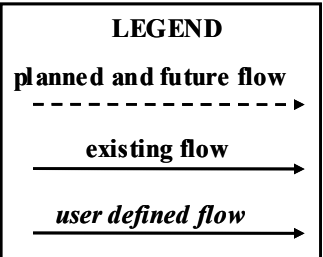
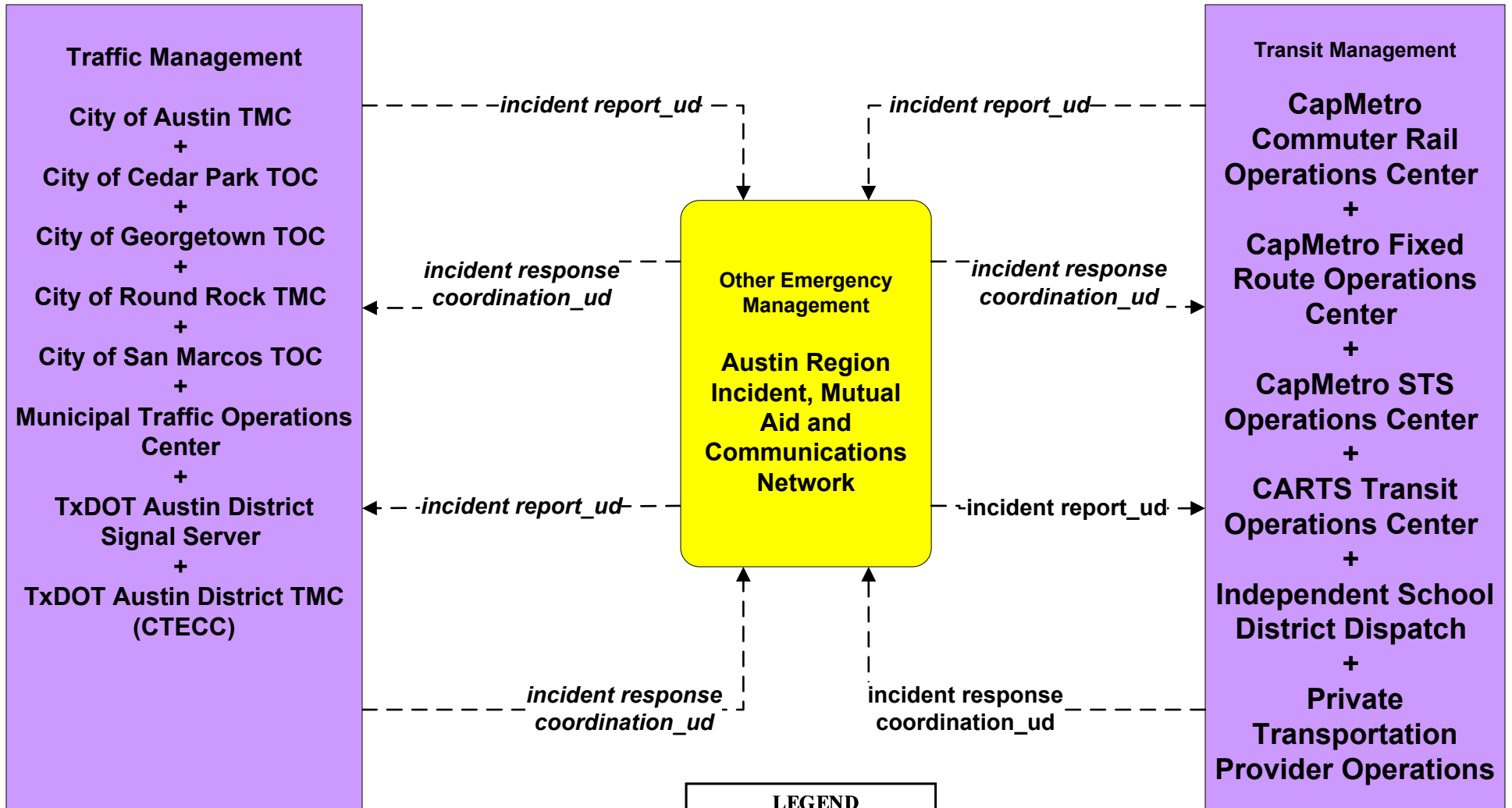
**ATMS21 - Roadway Closure Management
City of Georgetown – Flood Closure Gates**



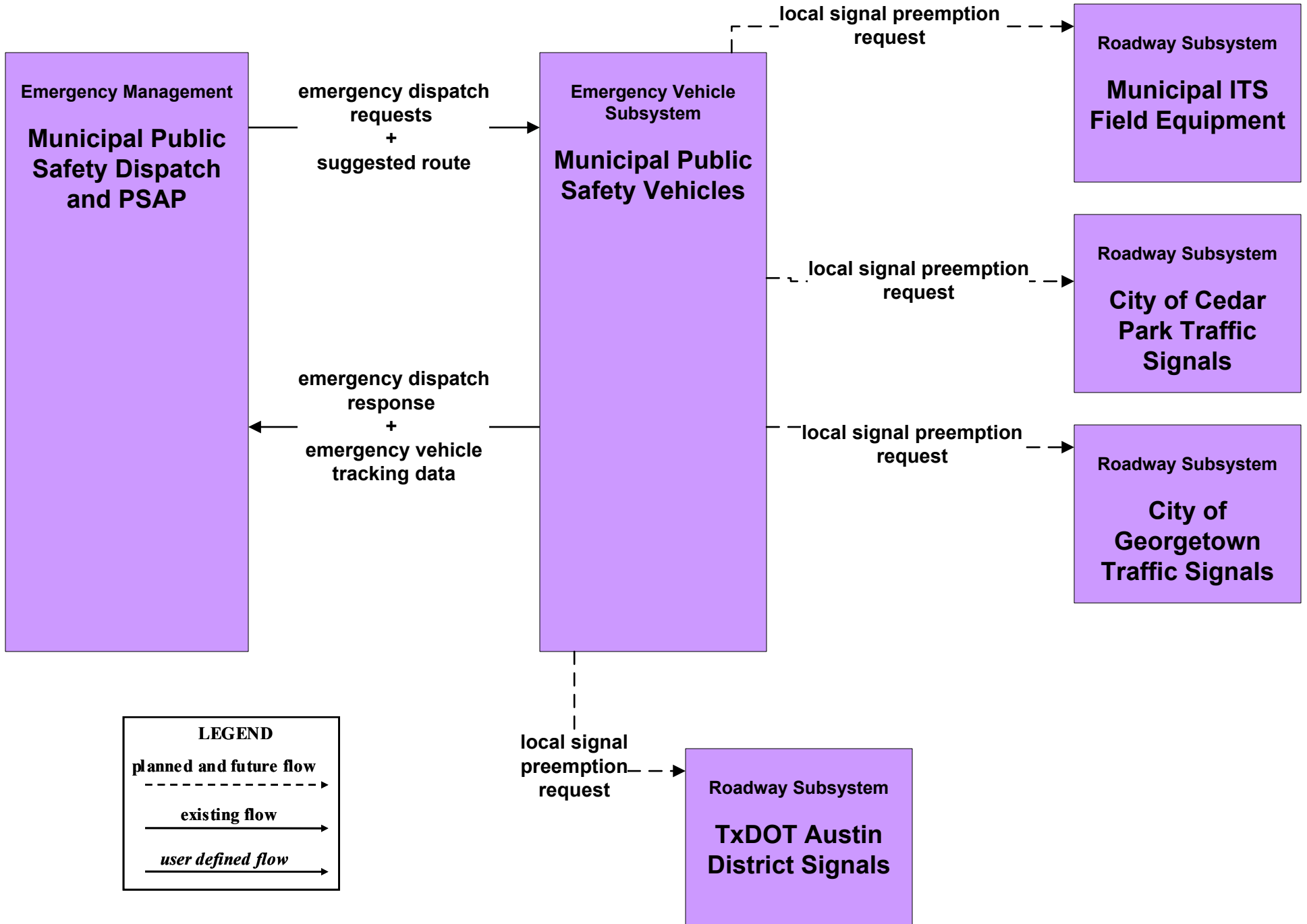
NOTE: Additional Flood Detection information can be found in EM07.



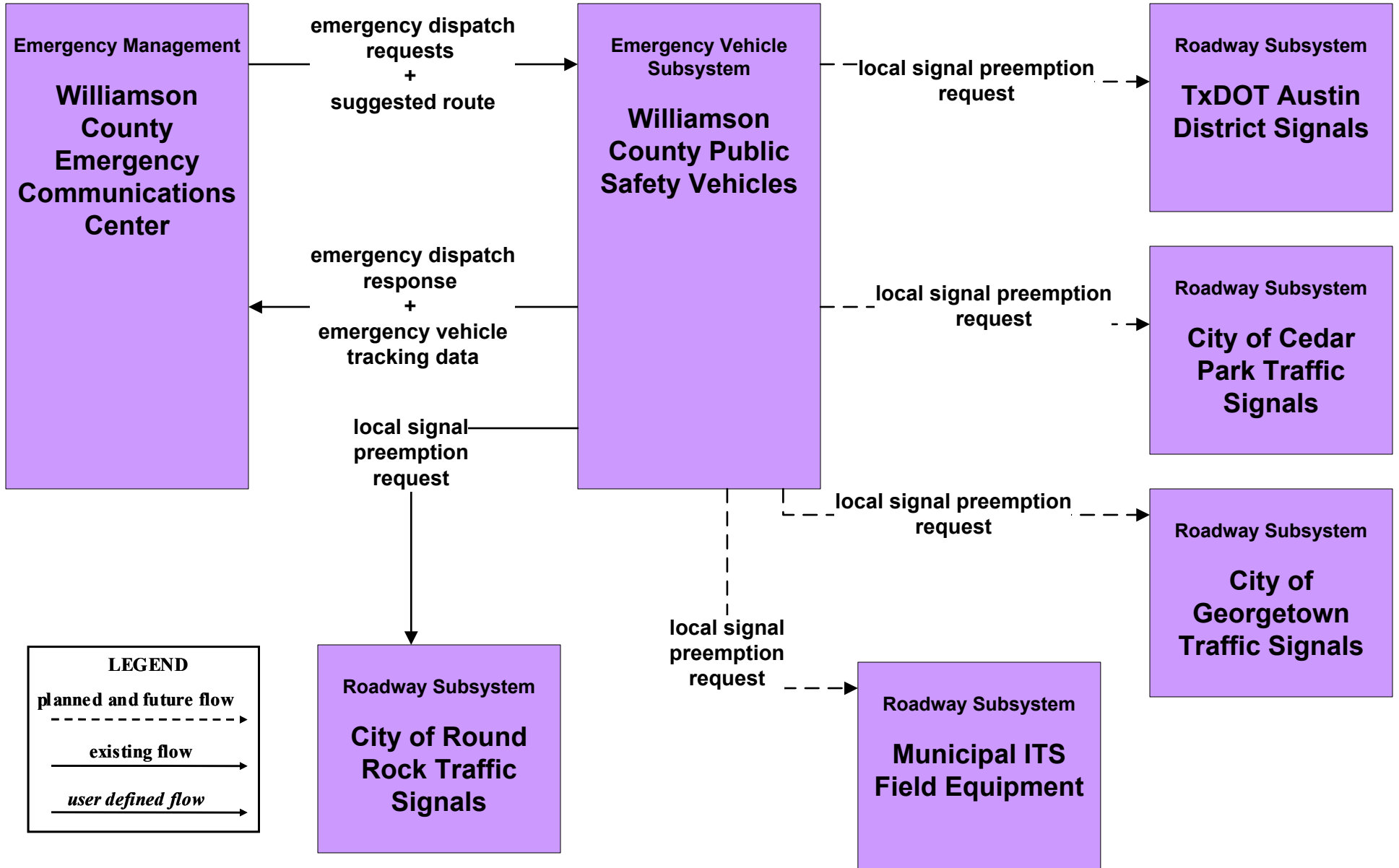
**EM01 - Emergency Call-Taking and Dispatch
(Other EM to TMS/TRMS)**



EM02 - Emergency Routing Municipal Public Safety Vehicles

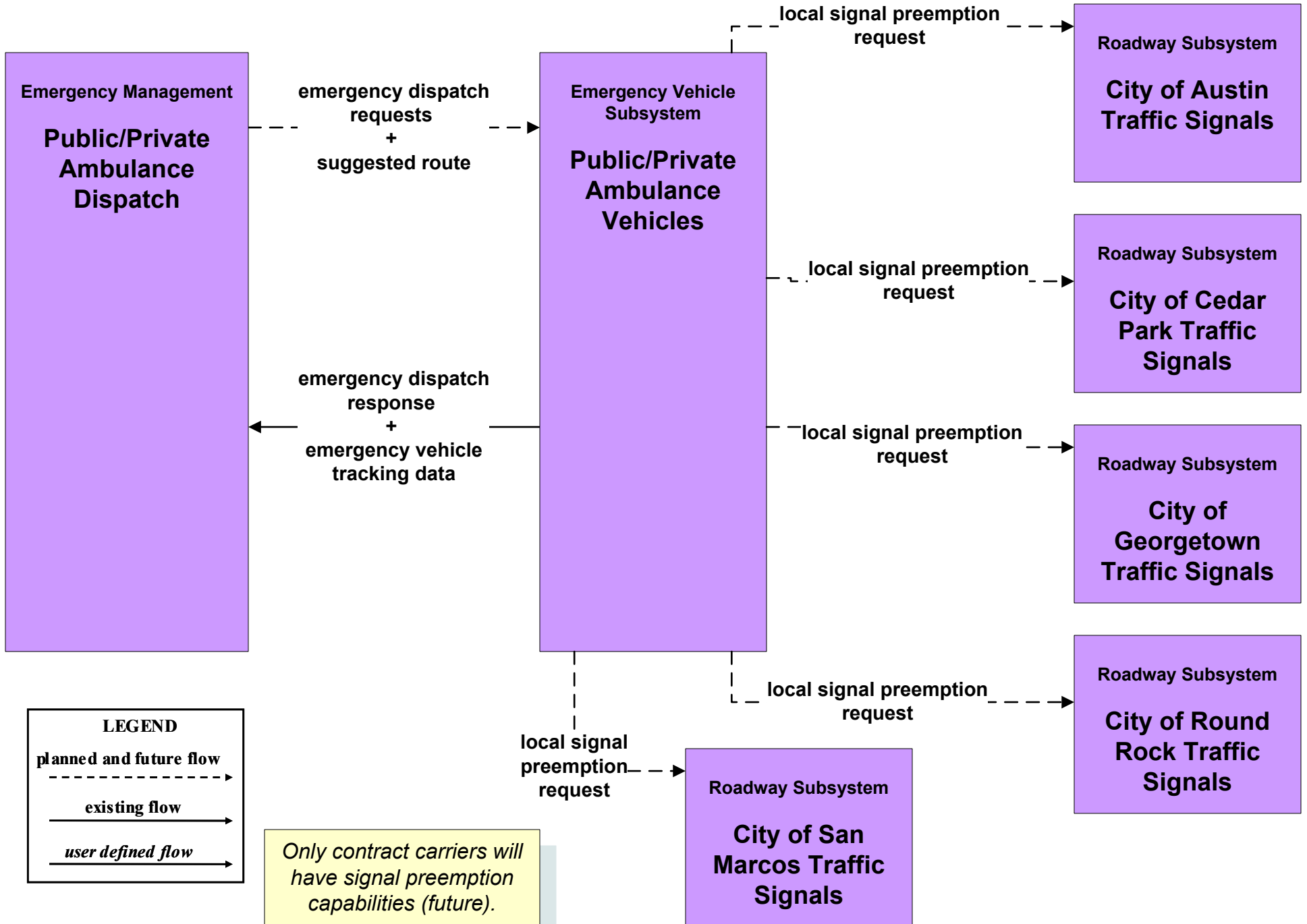


EM02 - Emergency Routing Williamson County Public Safety Vehicles

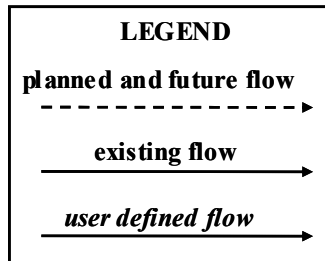
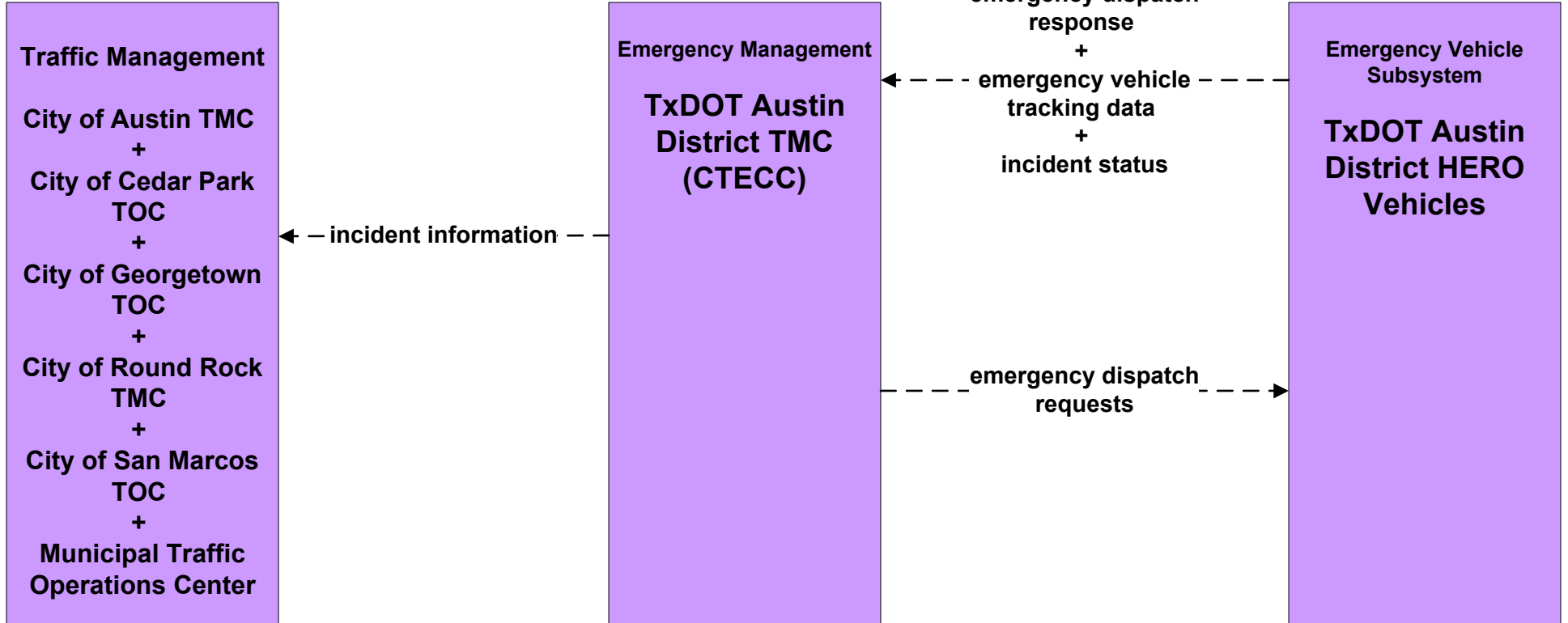


EM02 - Emergency Routing

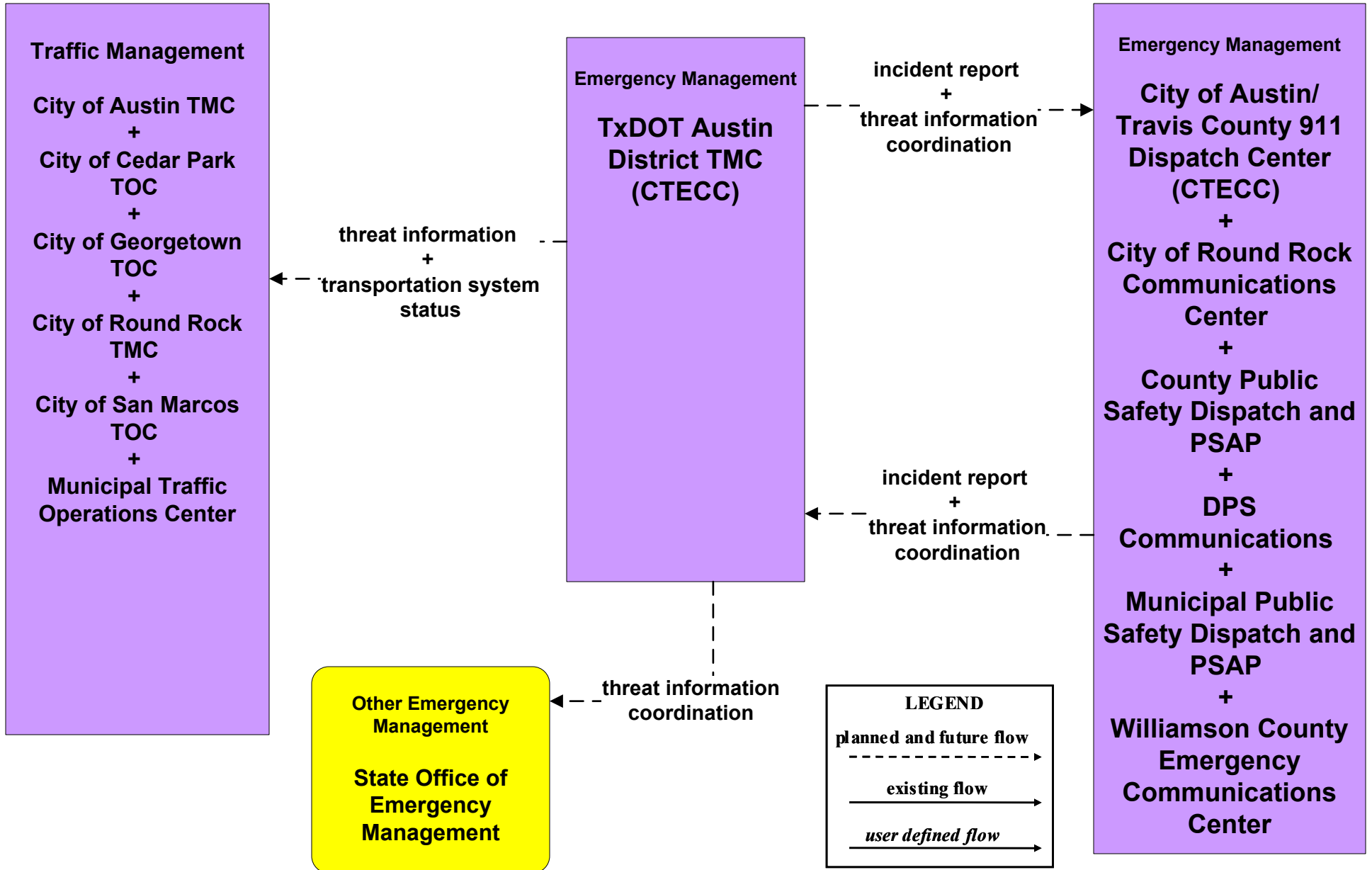
Public/Private Ambulance Vehicles (1 of 2)



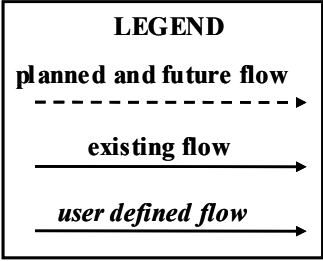
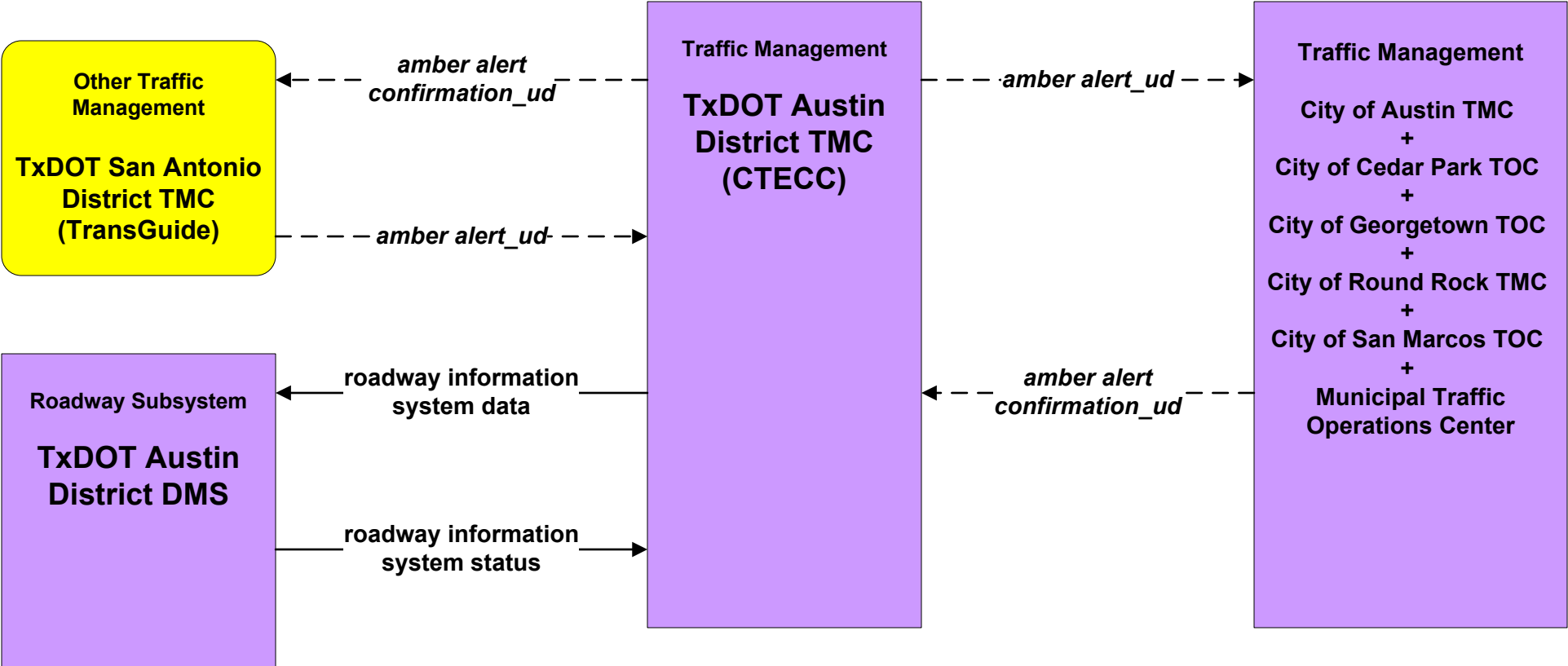
**EM04 - Roadway Service Patrols
TxDOT Austin District HERO (1 of 2)**



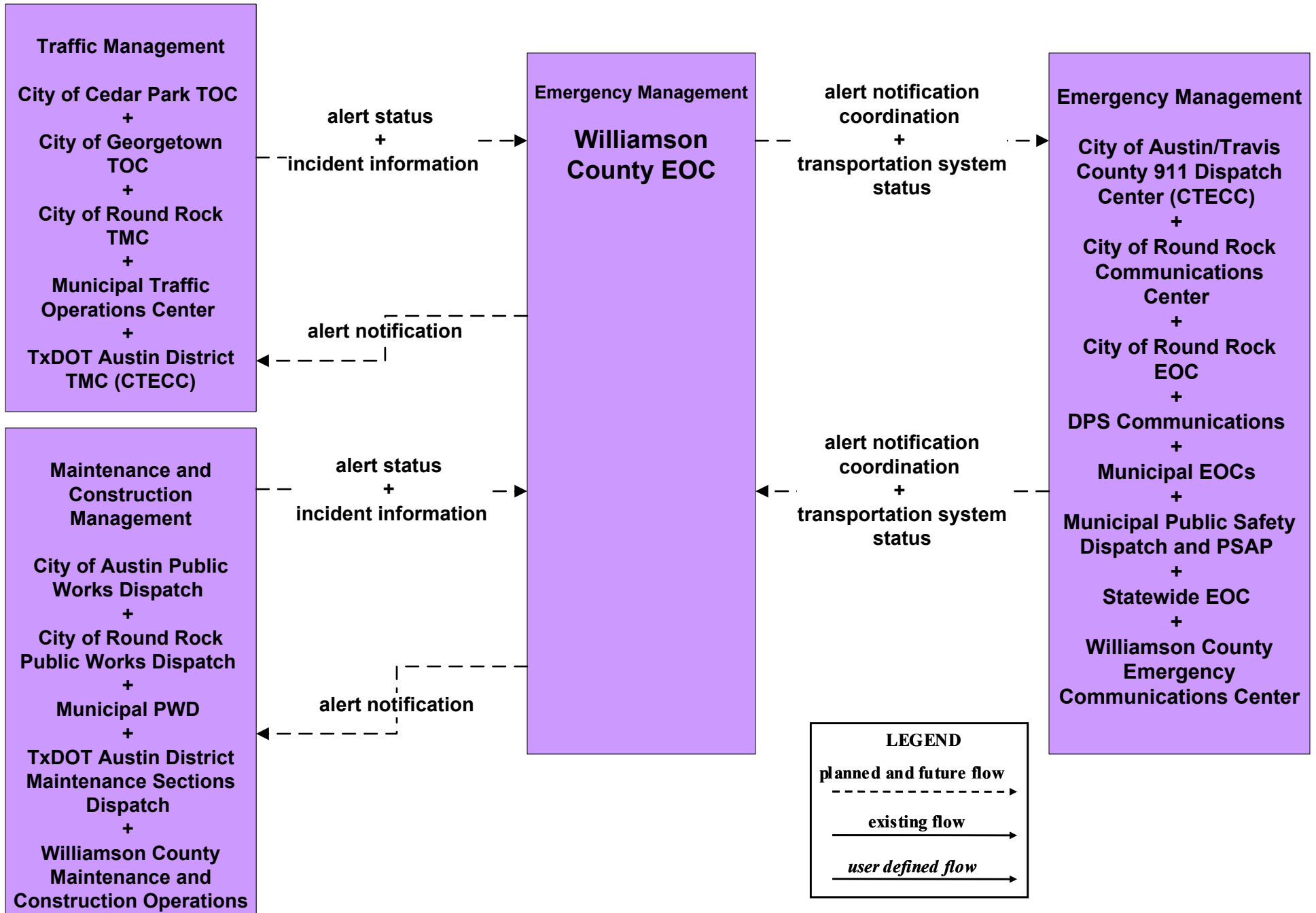
**EM05 - Transportation Infrastructure Protection
 TxDOT Austin District TMC (CTECC) (2 of 2)**



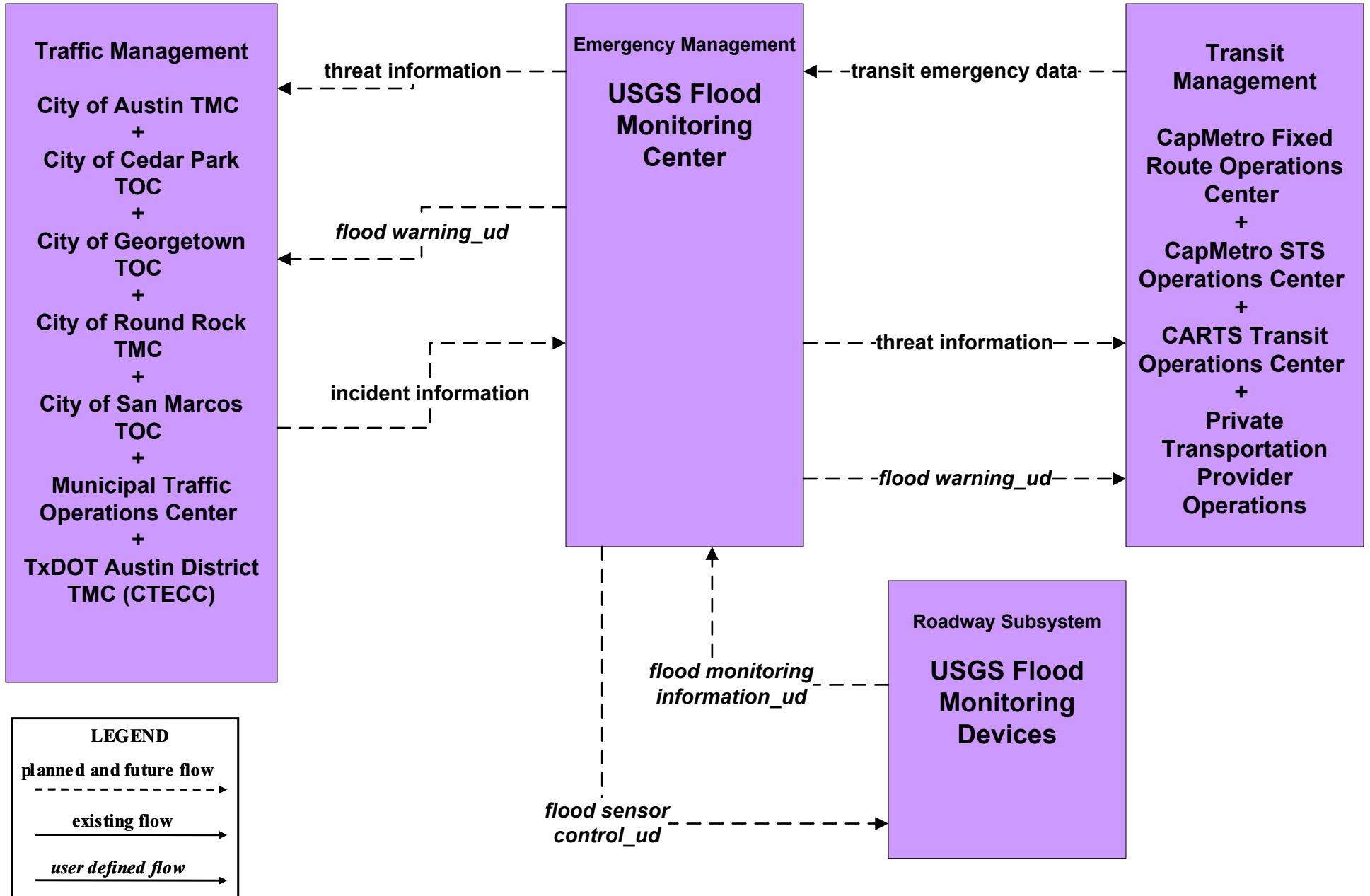
**EM06 - Wide Area Alert
Statewide Amber Alert (2 of 2)**



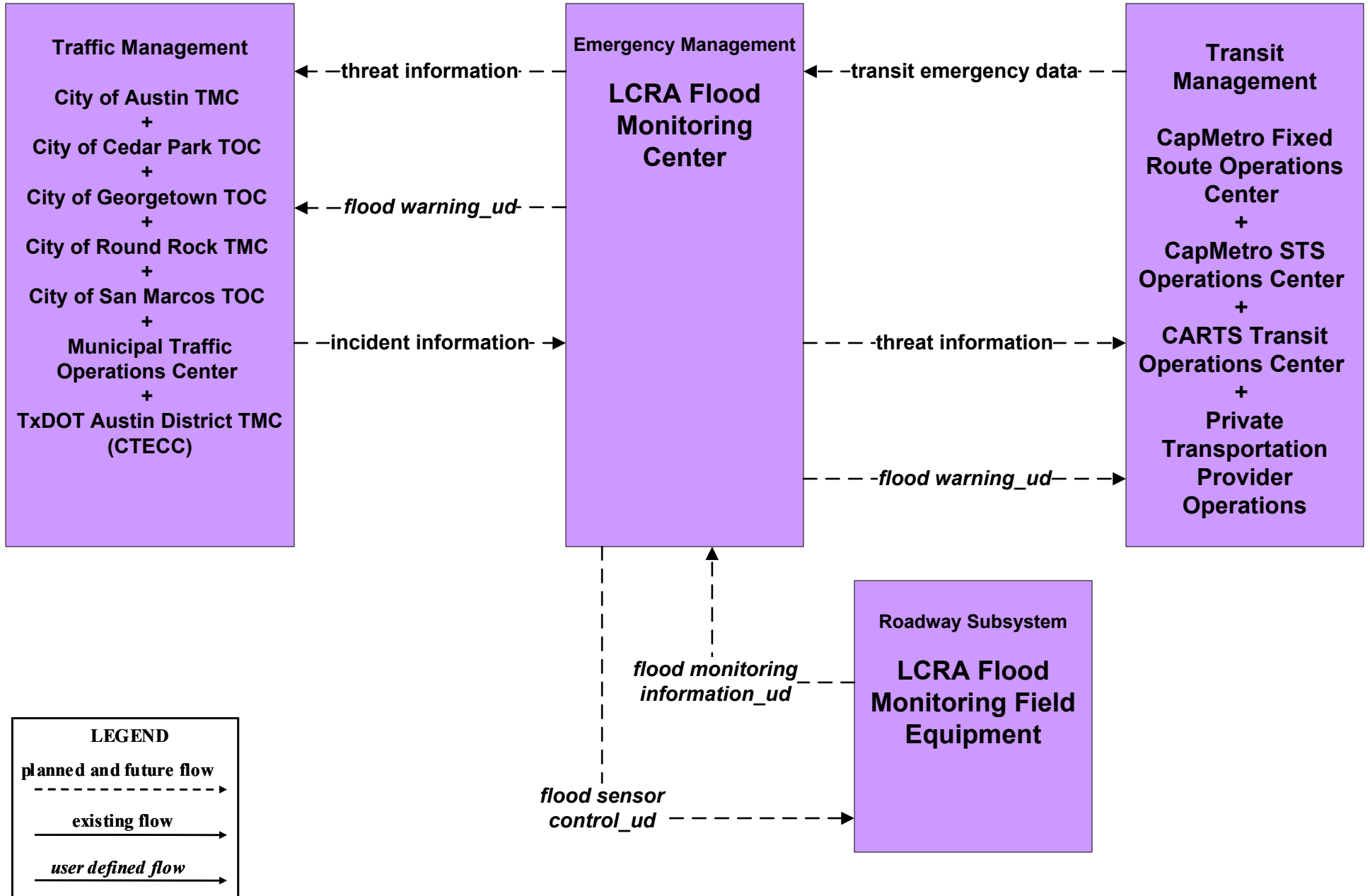
EM06 - Wide Area Alert Williamson County EOC



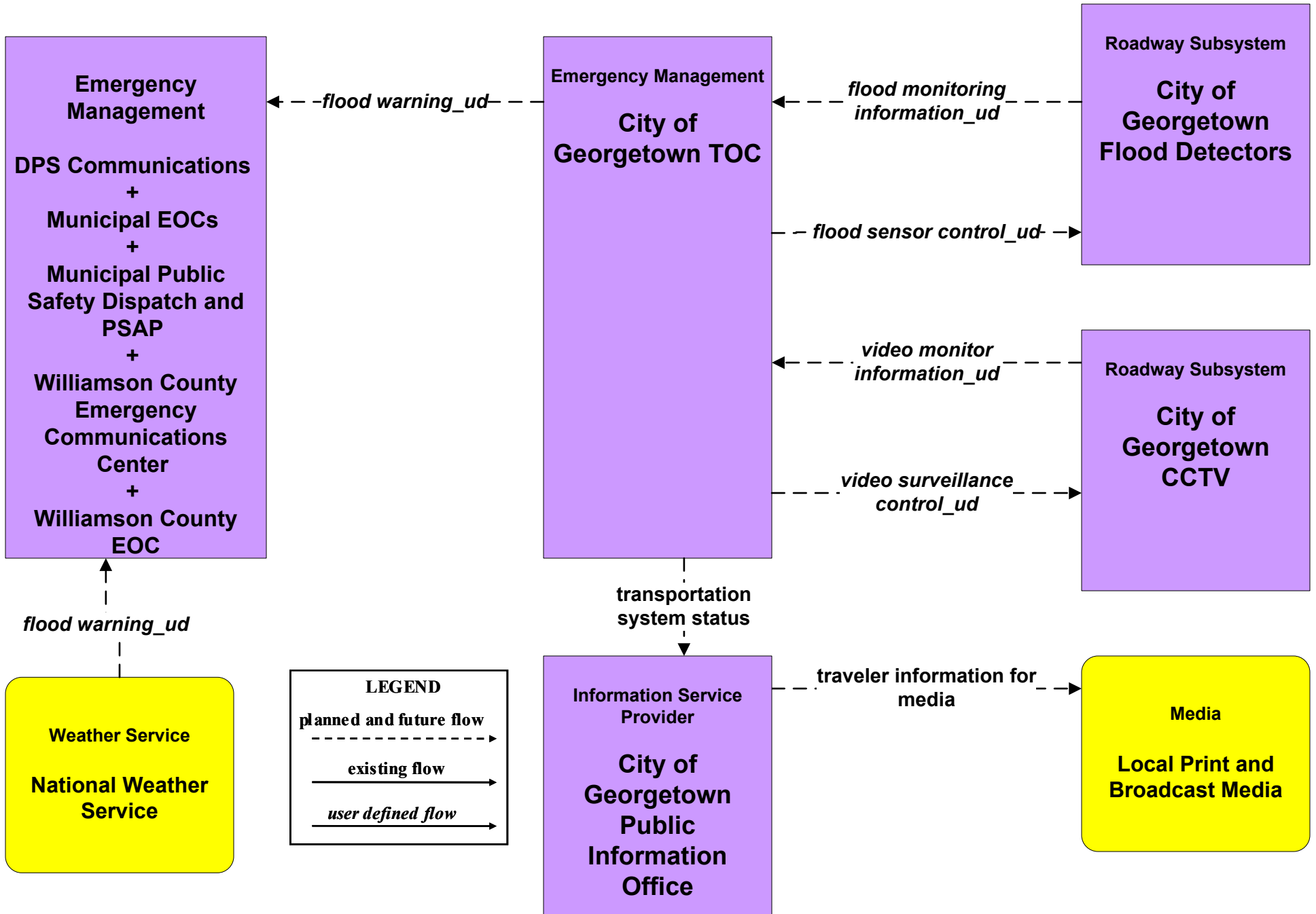
EM07 - Early Warning System USGS – Flood Information Dissemination



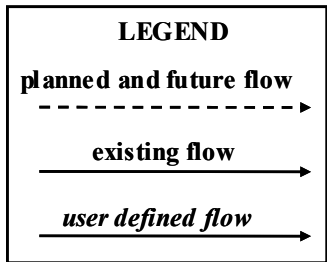
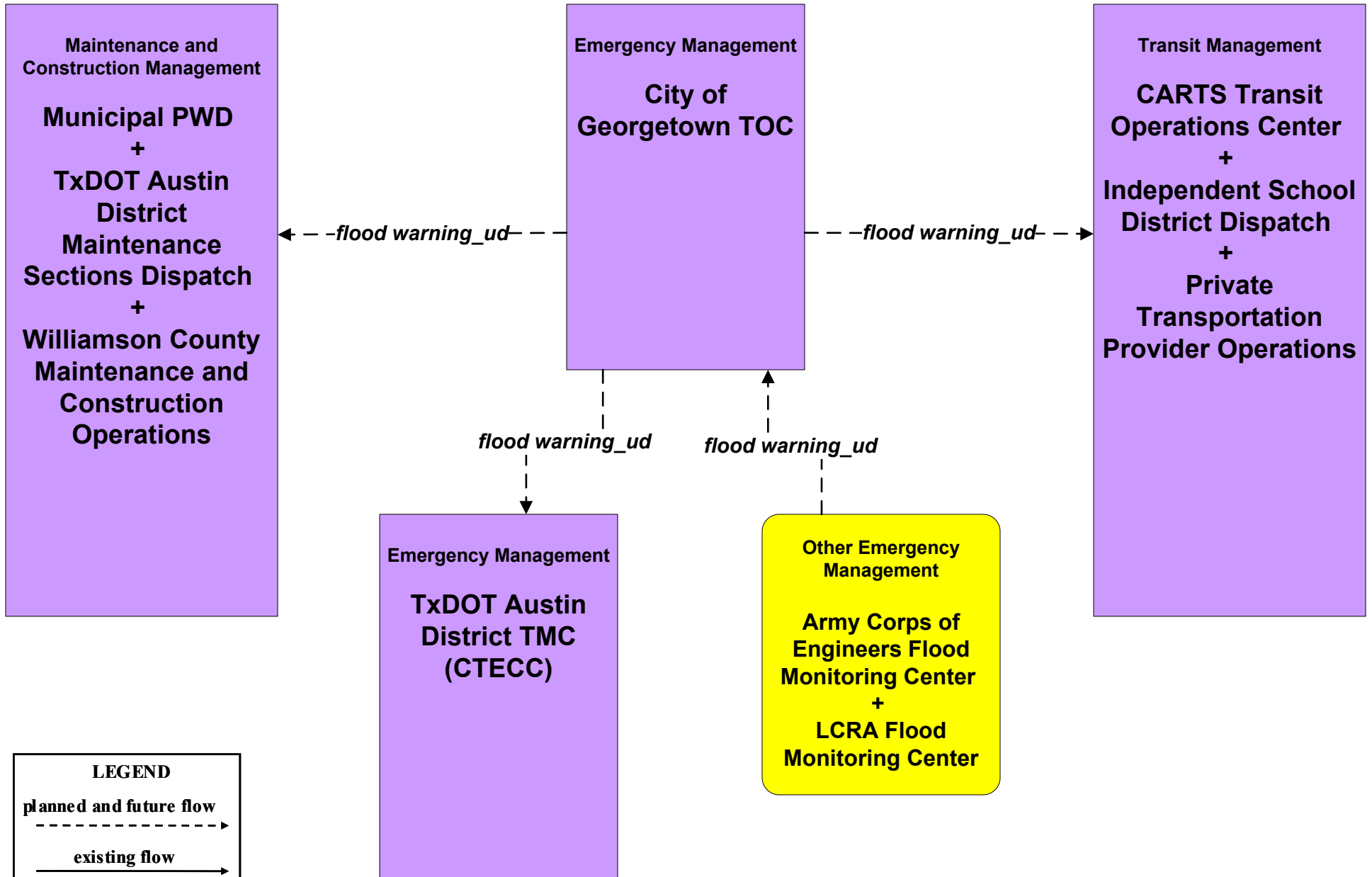
EM07 - Early Warning System LCRA – Flood Information Dissemination



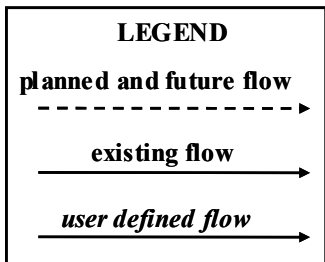
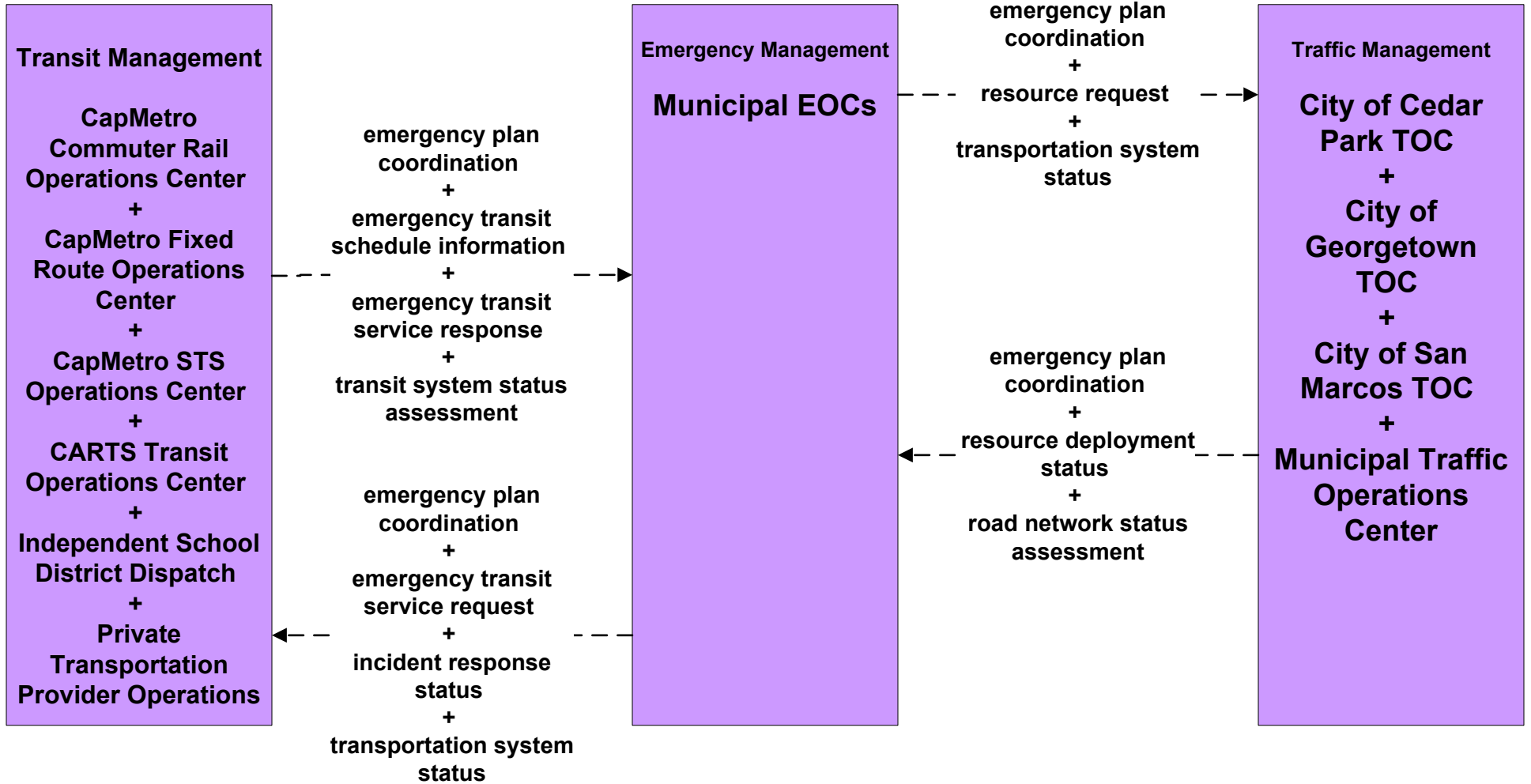
**EM07 - Early Warning System
Flood Monitoring – City of Georgetown (1 of 2)**



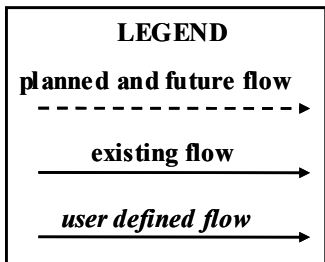
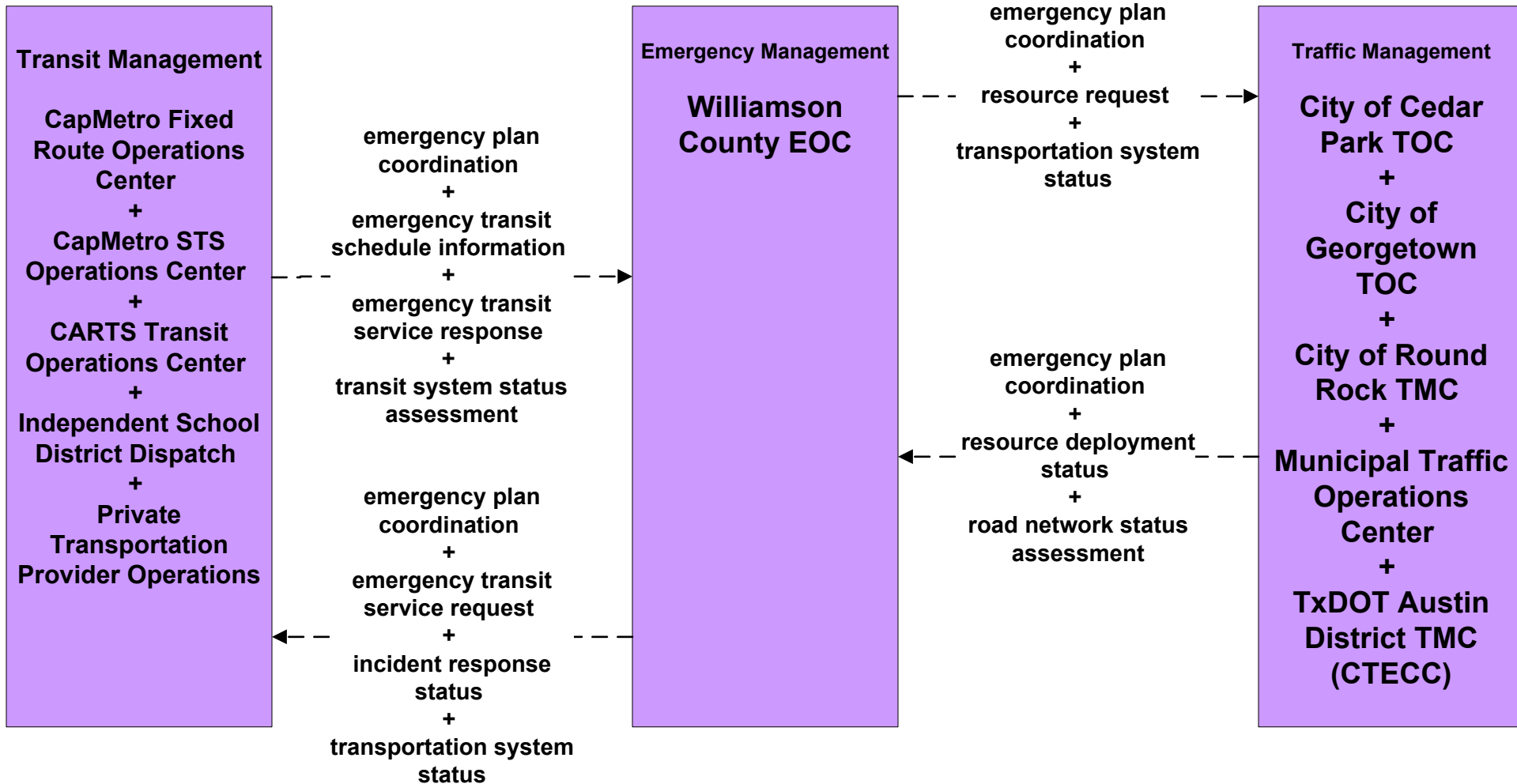
**EM07 - Early Warning System
Flood Monitoring – City of Georgetown (2 of 2)**



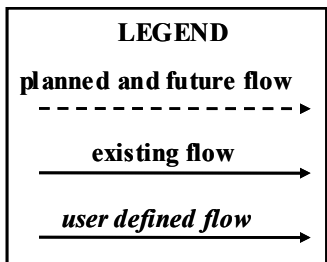
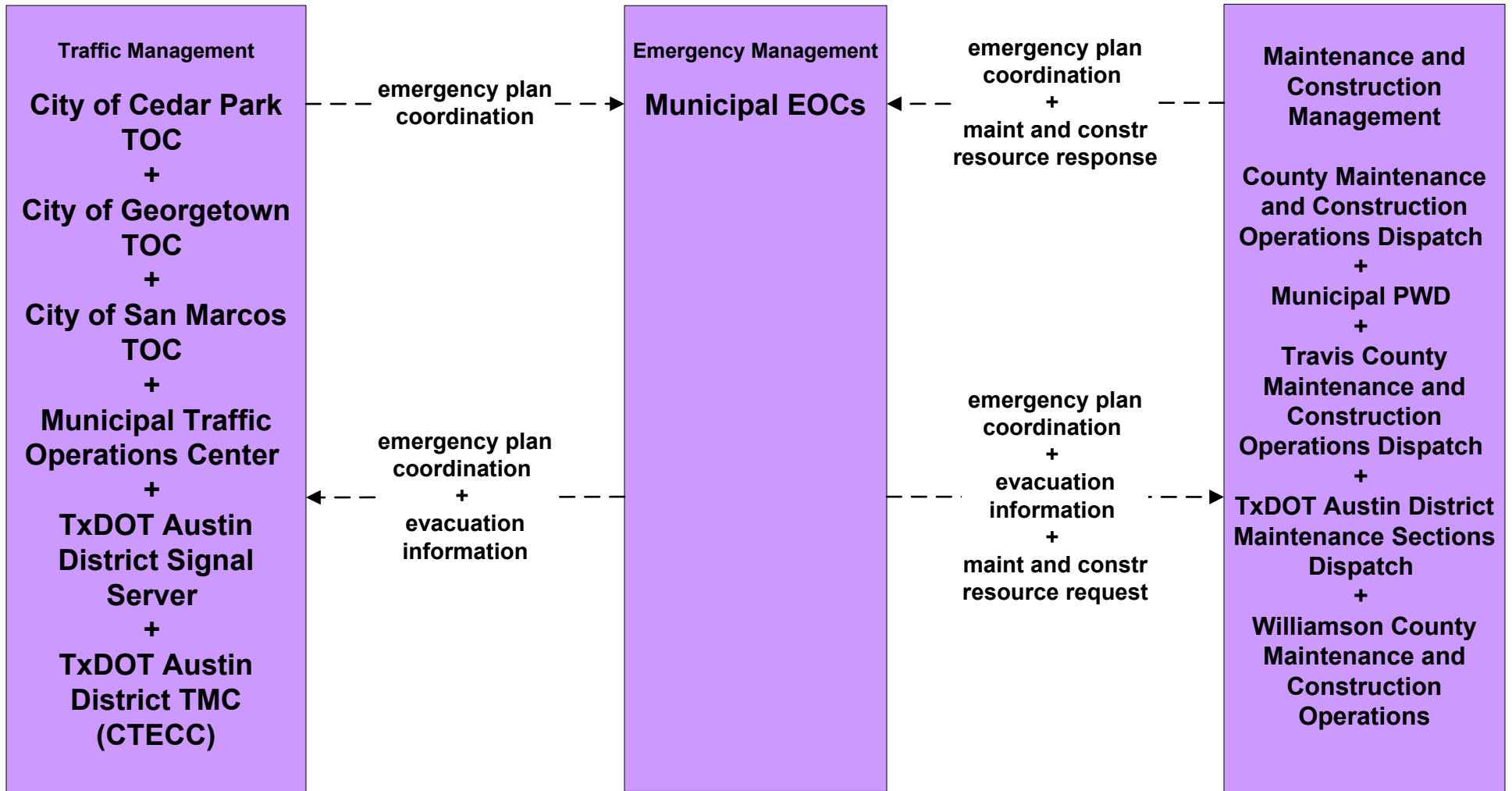
EM08 - Disaster Response and Recovery Municipal EOCs (2 of 2)



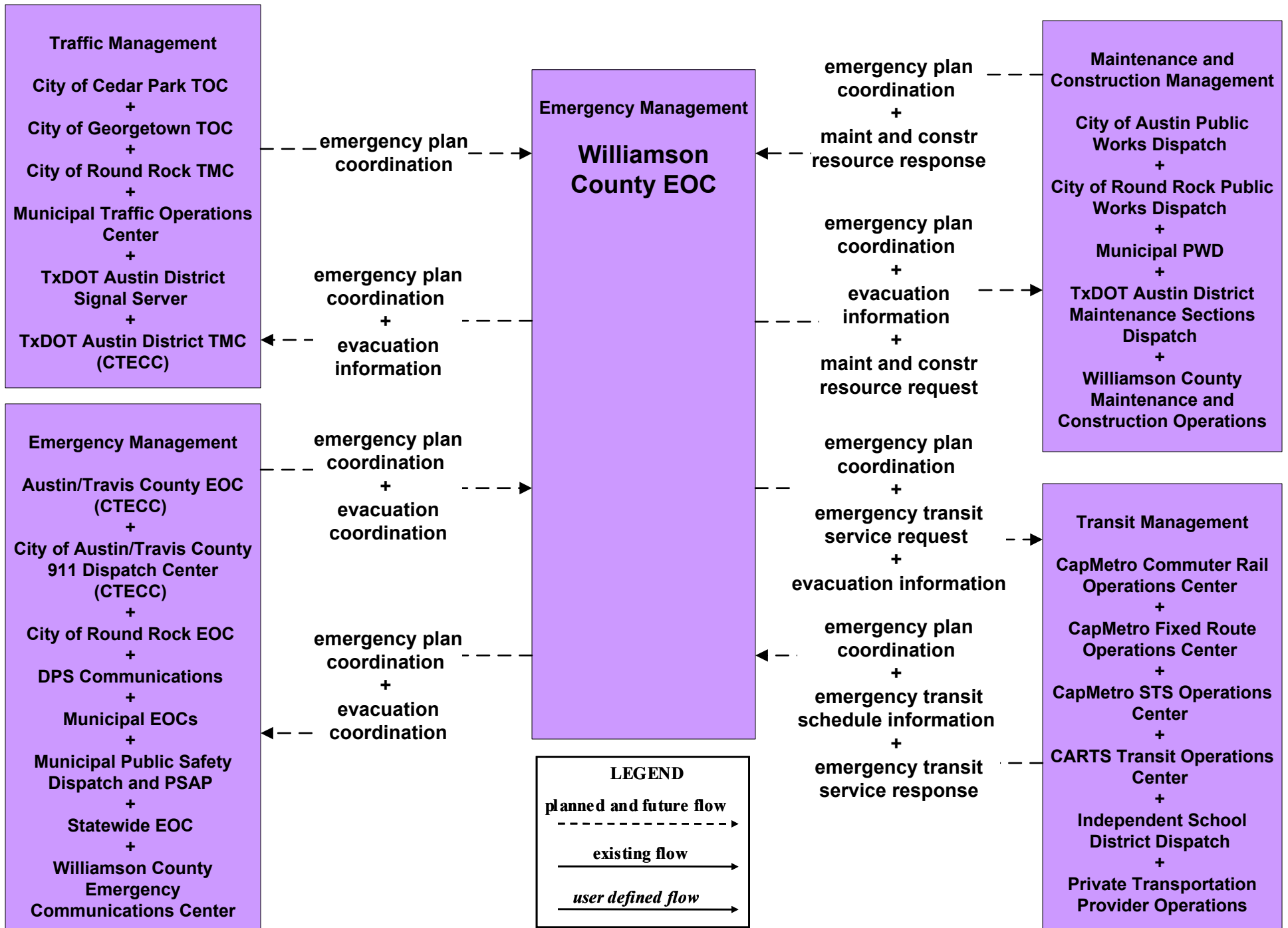
**EM08 - Disaster Response and Recovery
Williamson County EOC (2 of 2)**



EM09 - Evacuation and Reentry Management Municipal EOCs (1 of 2)

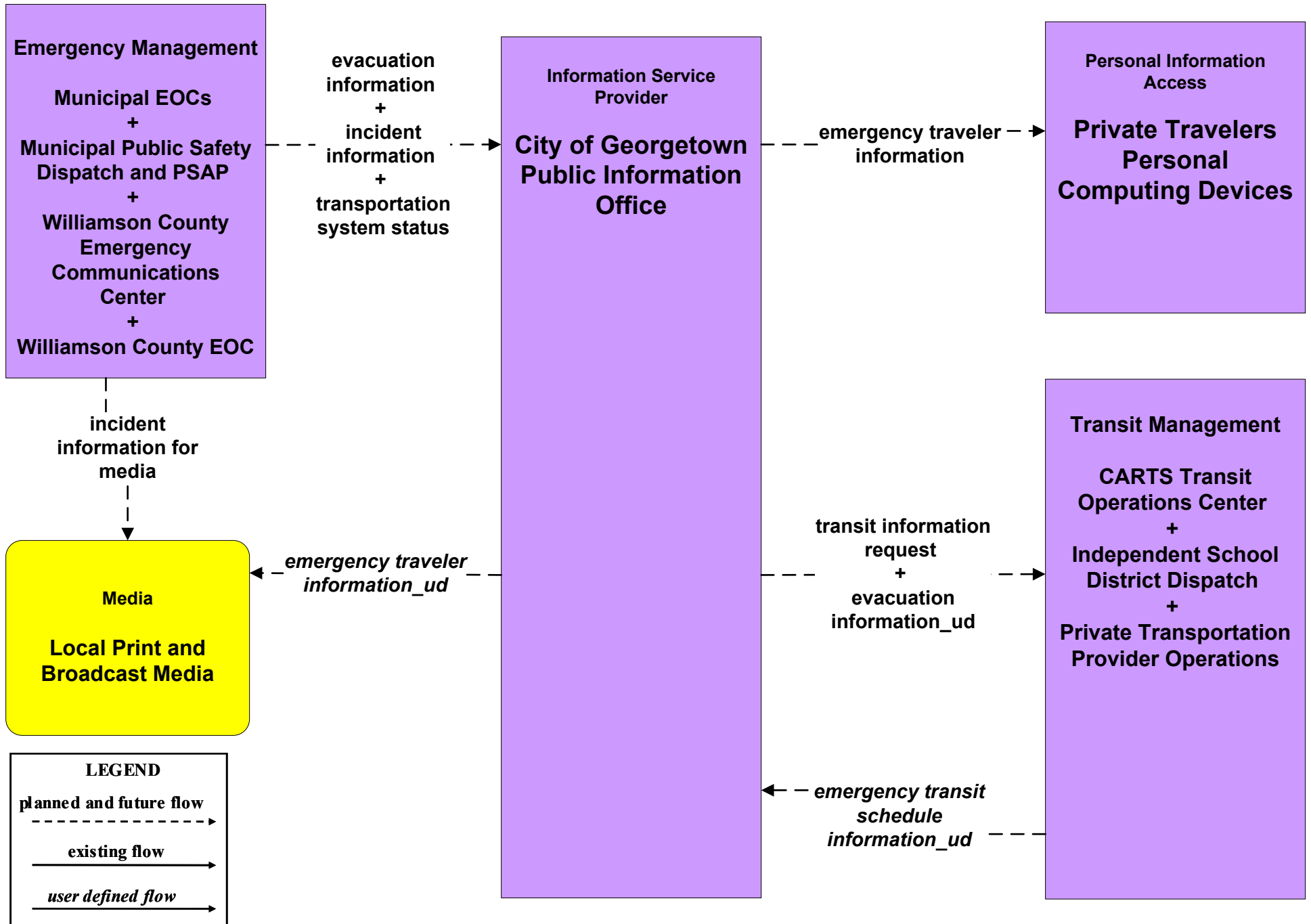


EM09 - Evacuation and Reentry Management Williamson County EOC

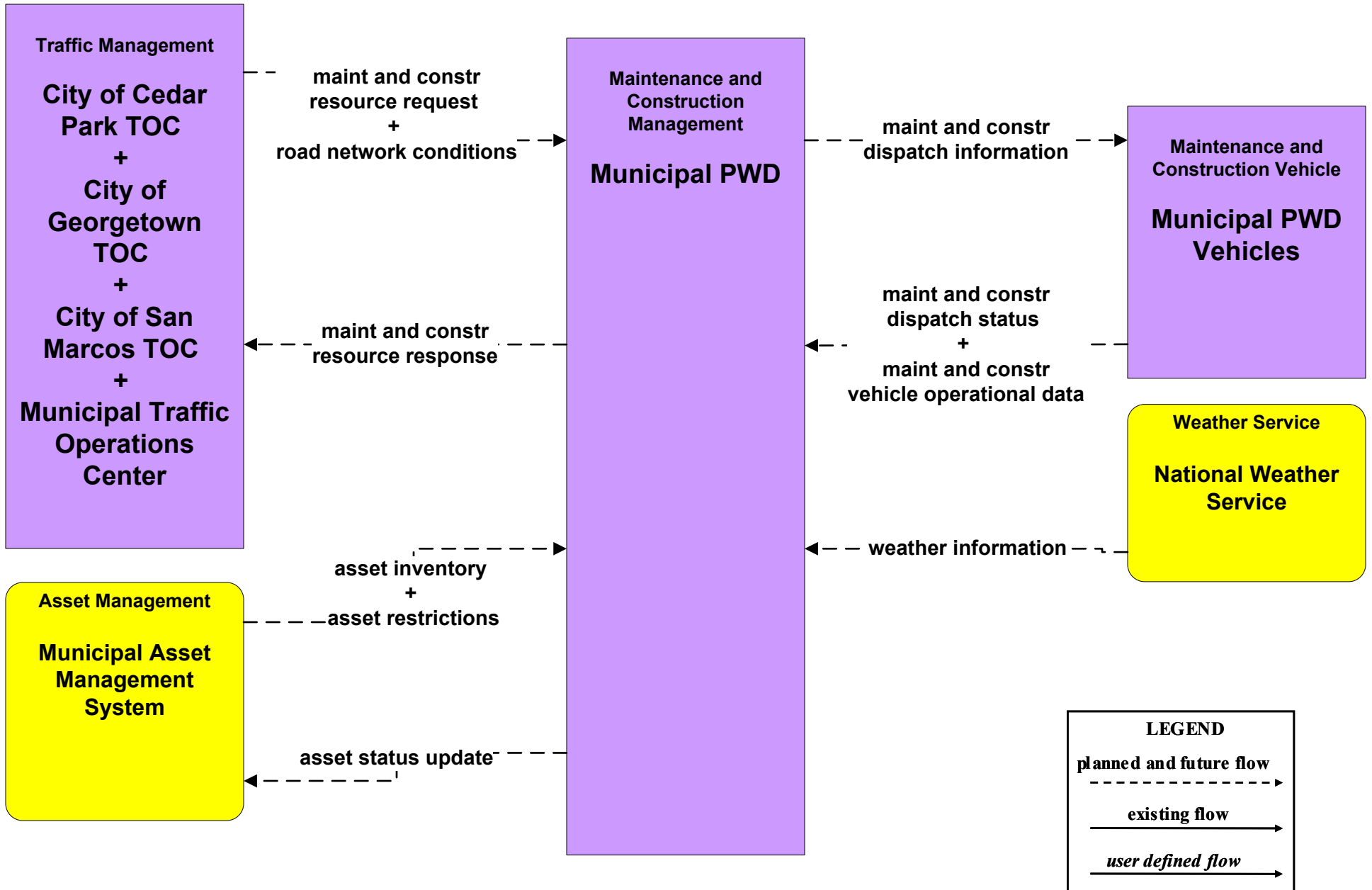


EM10 - Disaster Traveler Information

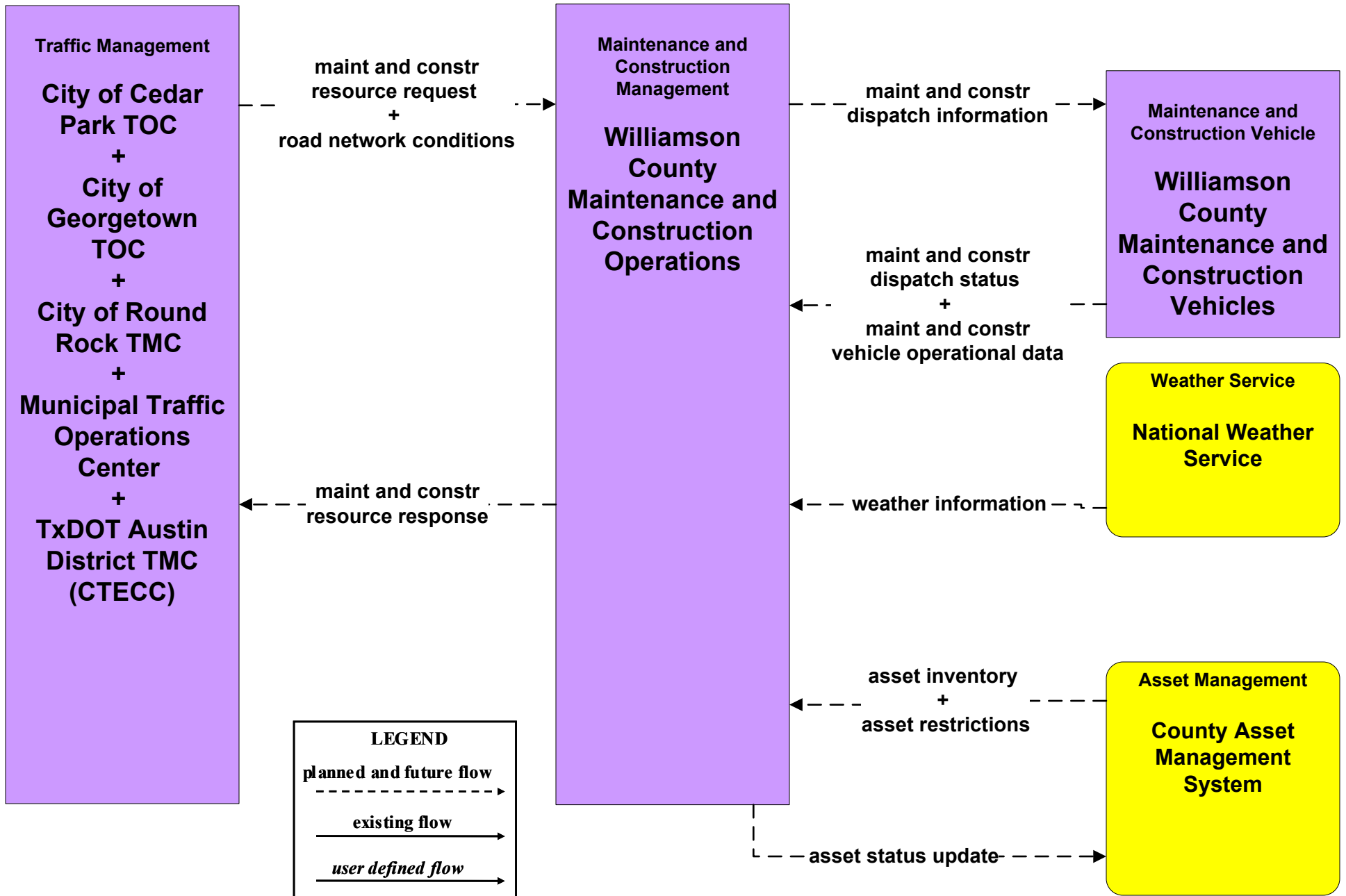
City of Georgetown Public Information Office



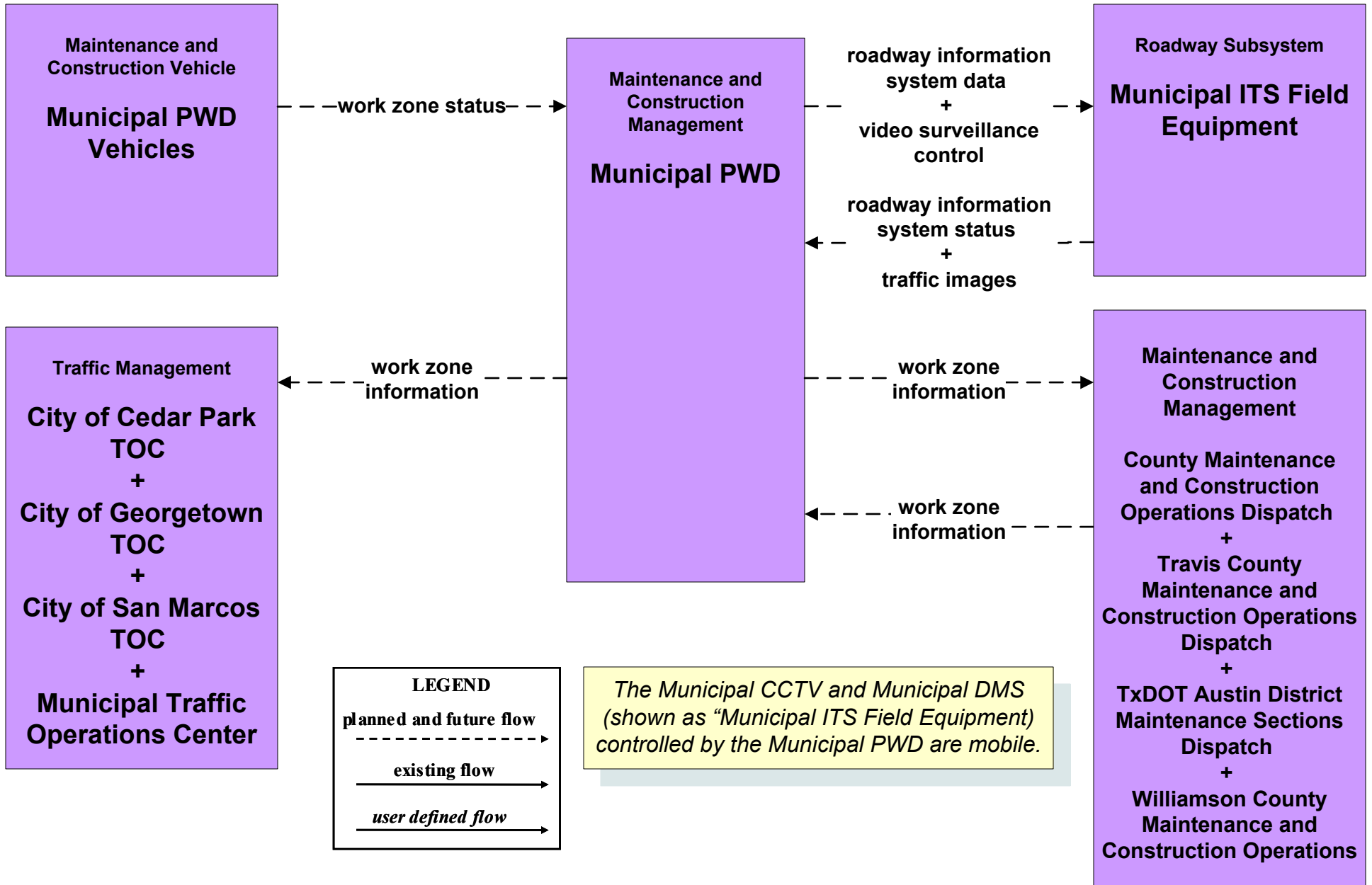
**MC07 - Roadway Maintenance and Construction
Municipal Public Works Department**



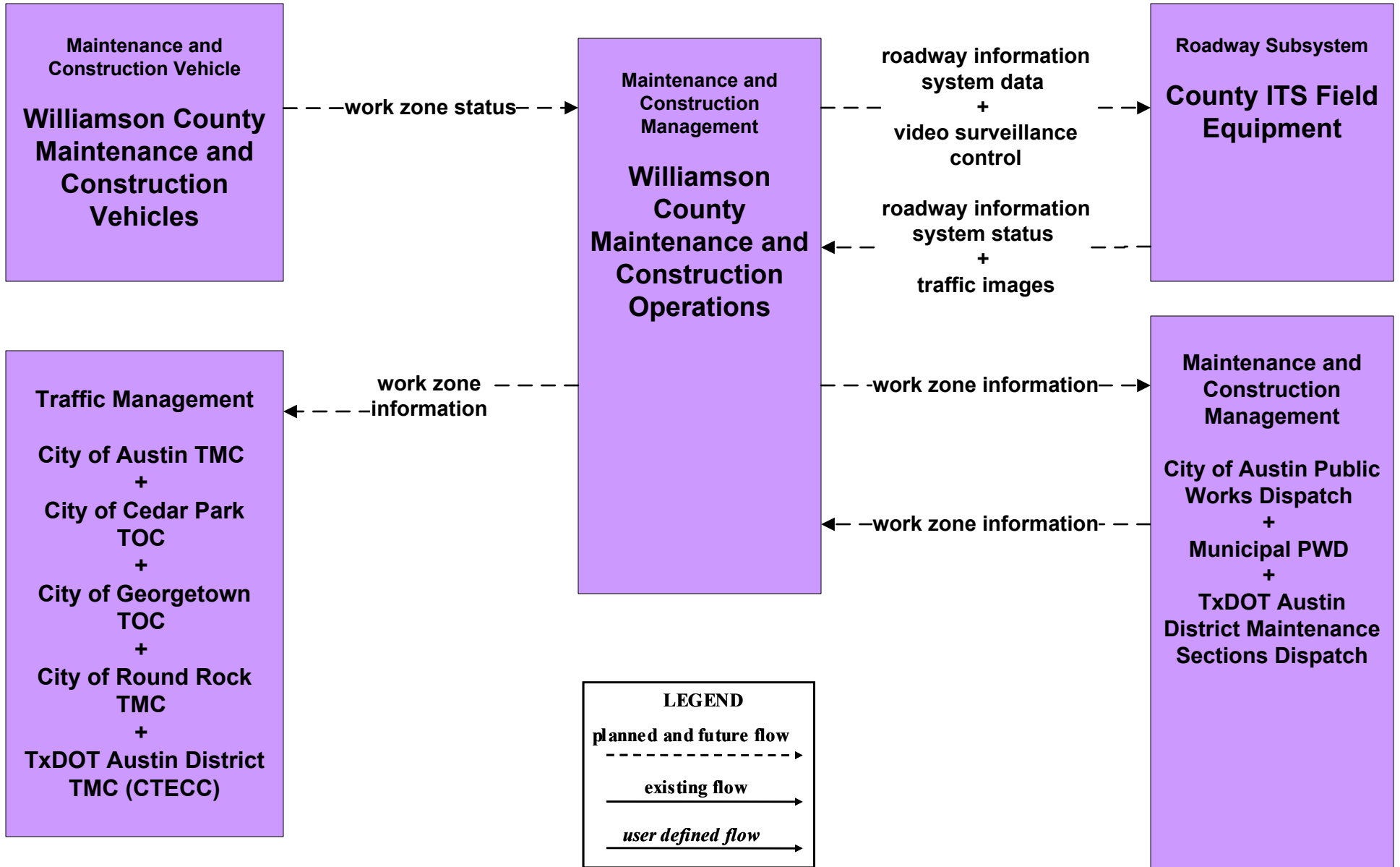
**MC07 - Roadway Maintenance and Construction
Williamson County Maintenance and Construction**



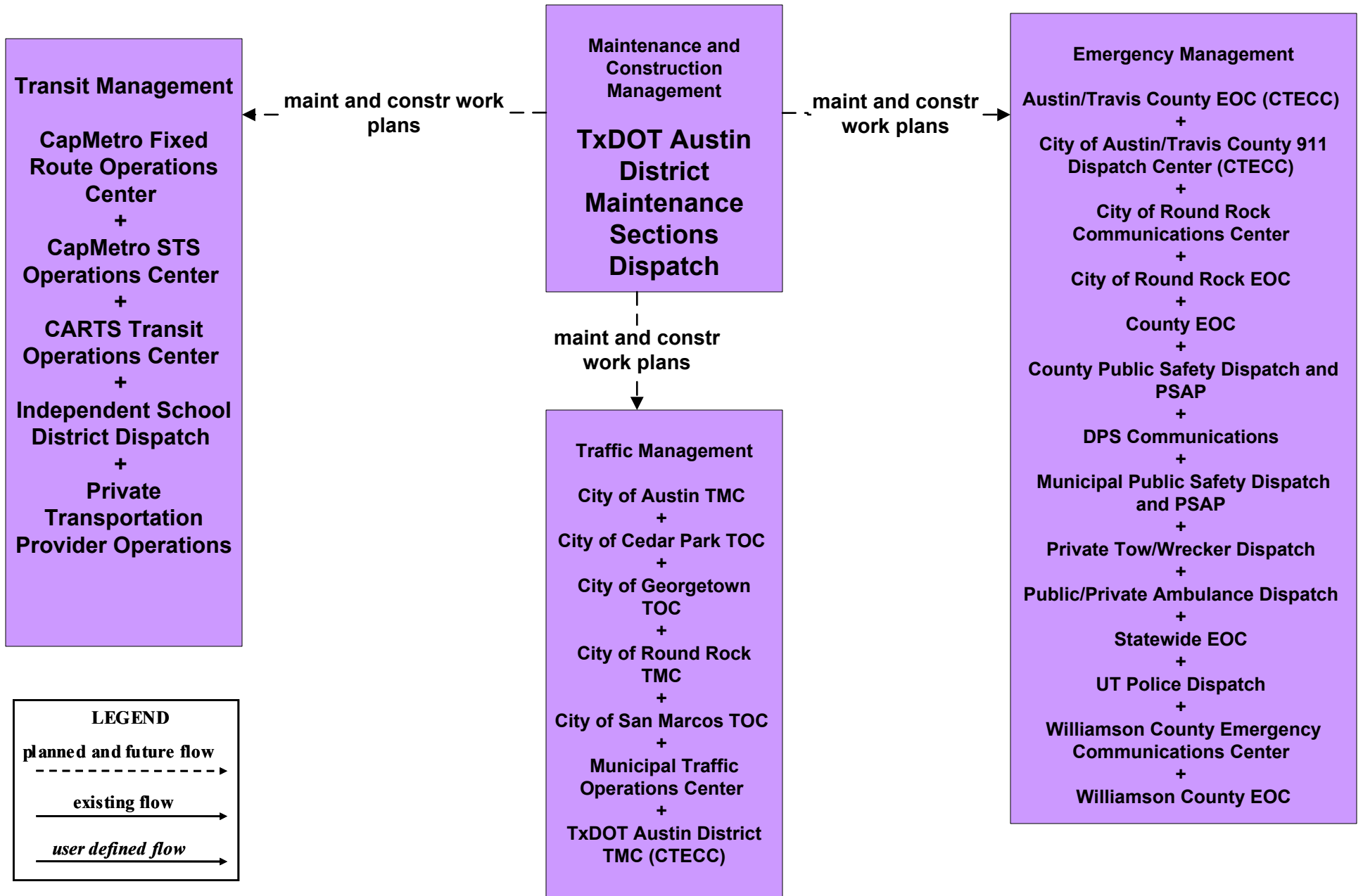
MC08 - Work Zone Management
Municipal Public Works Department (1 of 2)



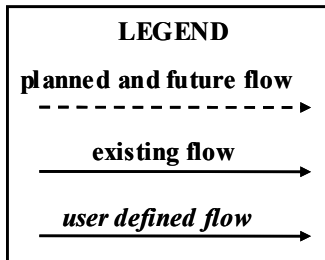
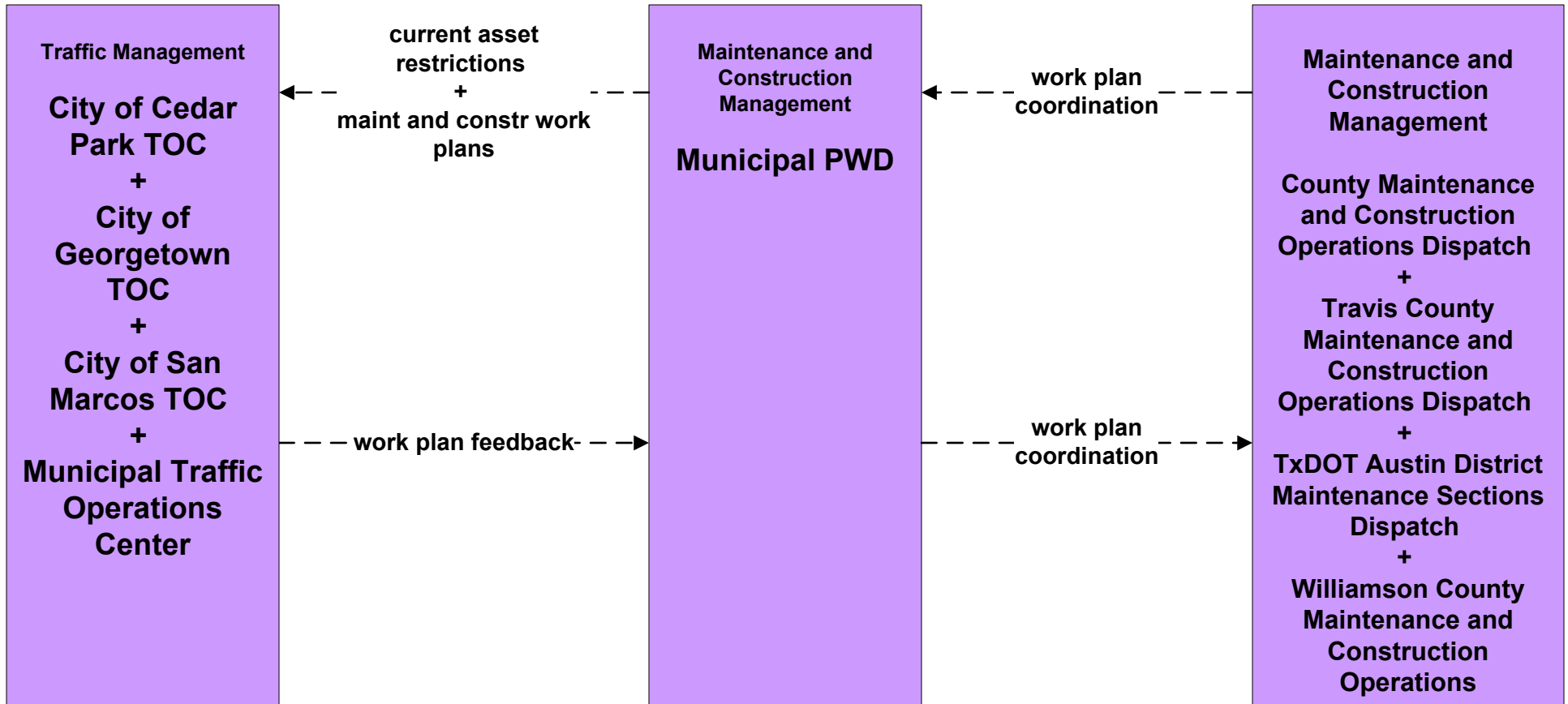
MC08 - Work Zone Management
Williamson County Maintenance and Construction (1 of 2)



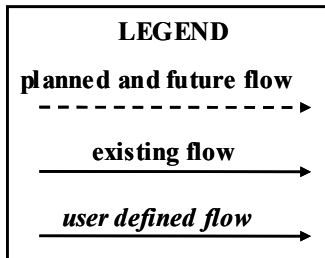
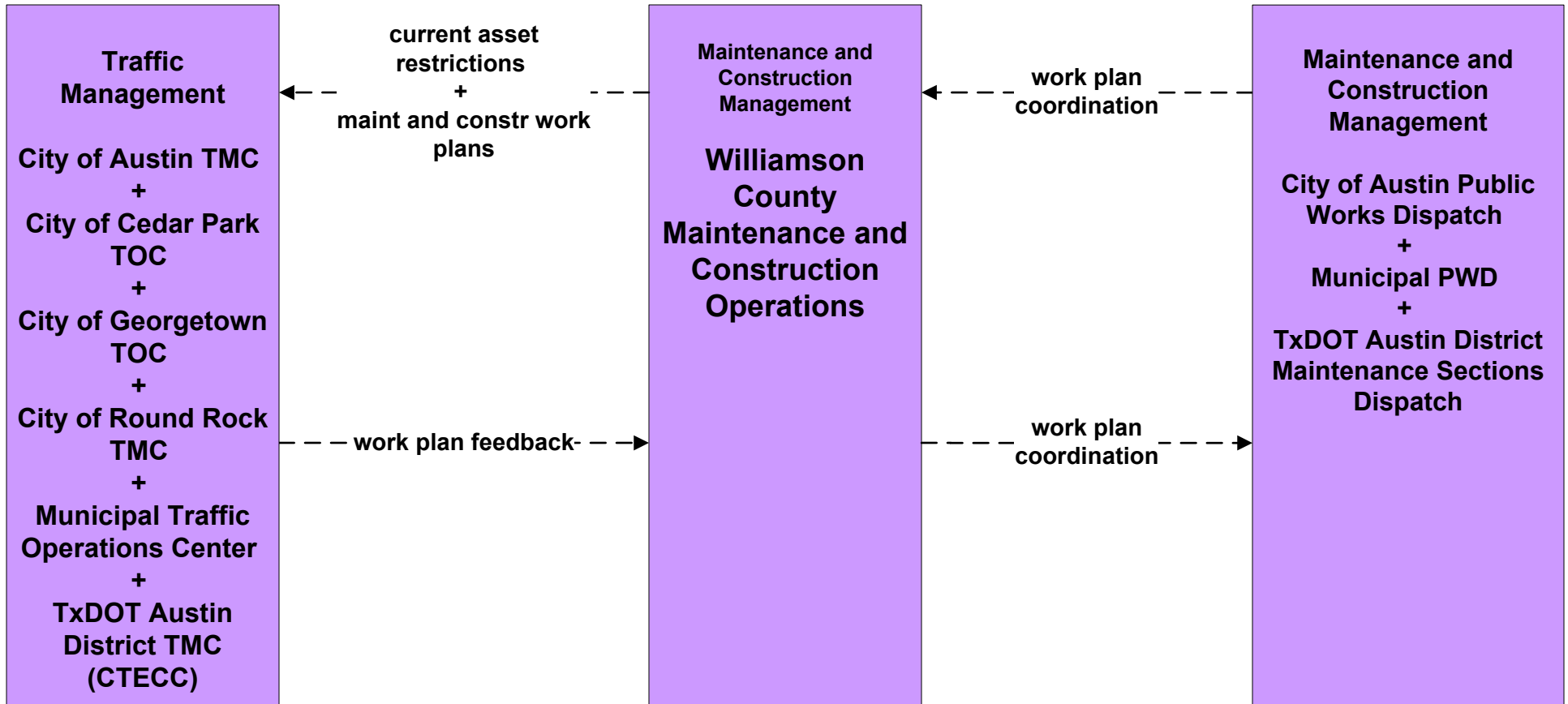
MC10 - Maintenance and Construction Activity Coordination
Activity Coordination - TxDOT (3 of 3)



**MC10 - Maintenance and Construction Activity Coordination
Municipal Public Works Department (1 of 2)**



**MC10 - Maintenance and Construction Activity Coordination
Williamson County Maintenance and Construction (1 of 2)**



MC10 - Maintenance and Construction Activity Coordination Regional Utility Companies

