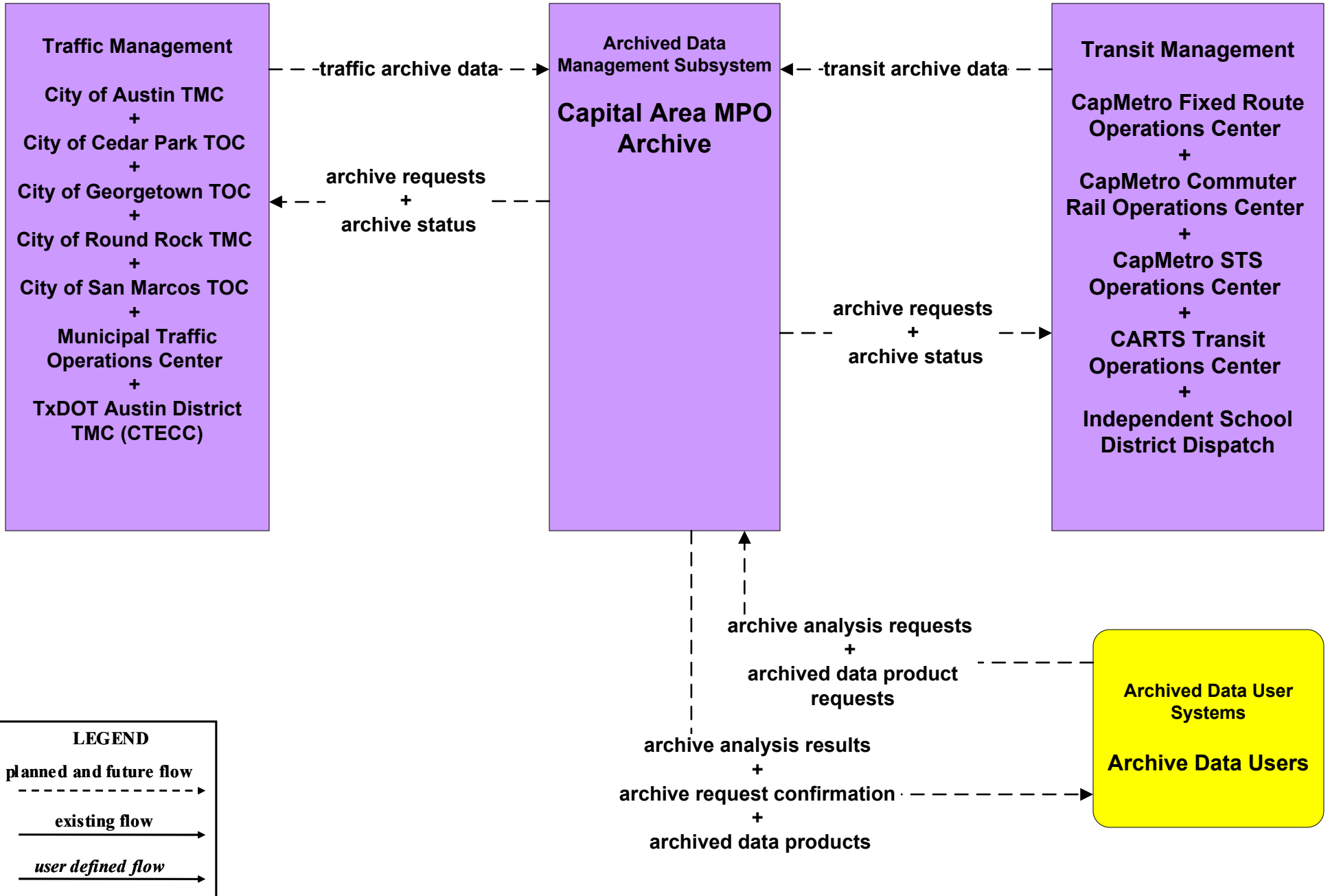
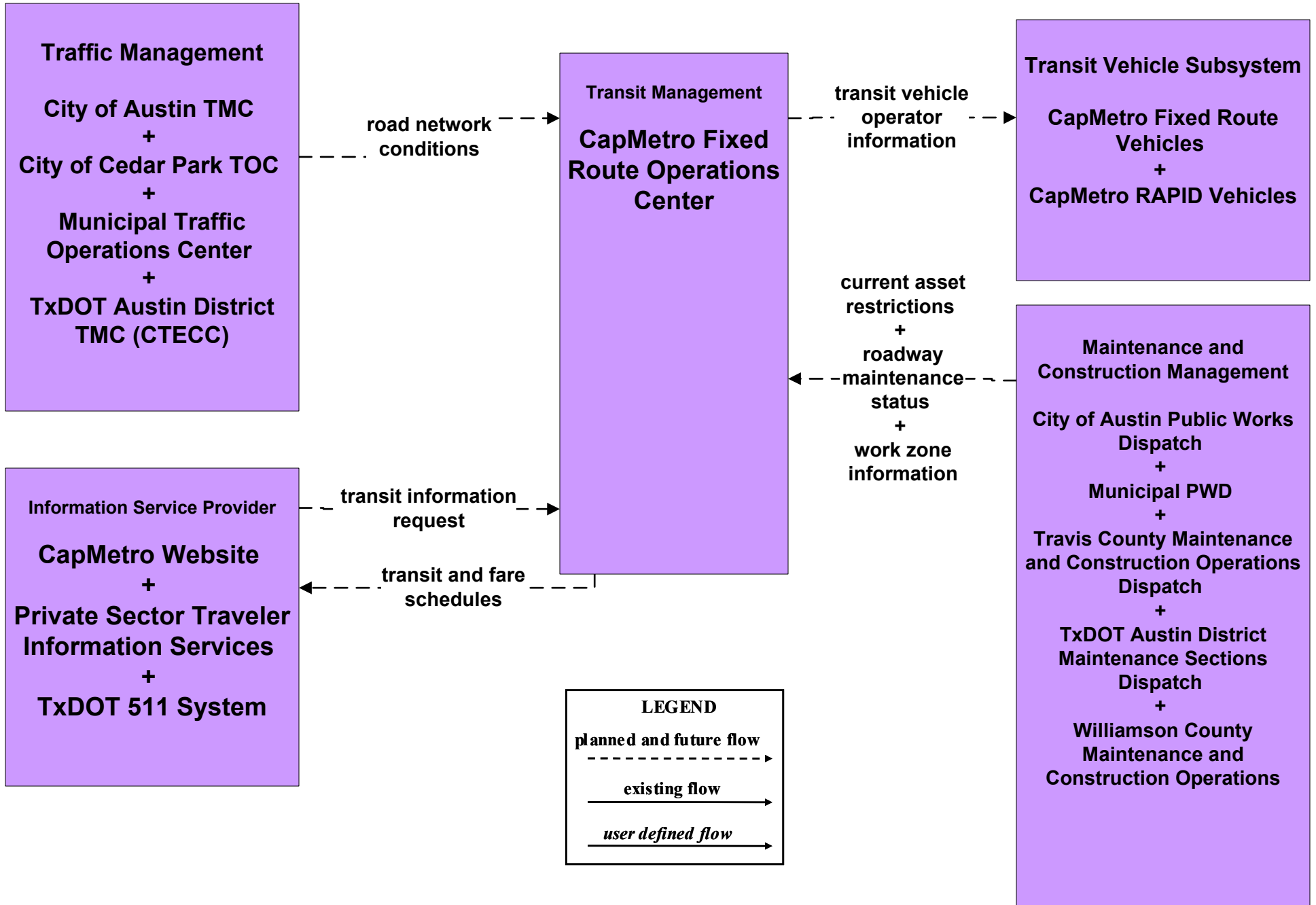


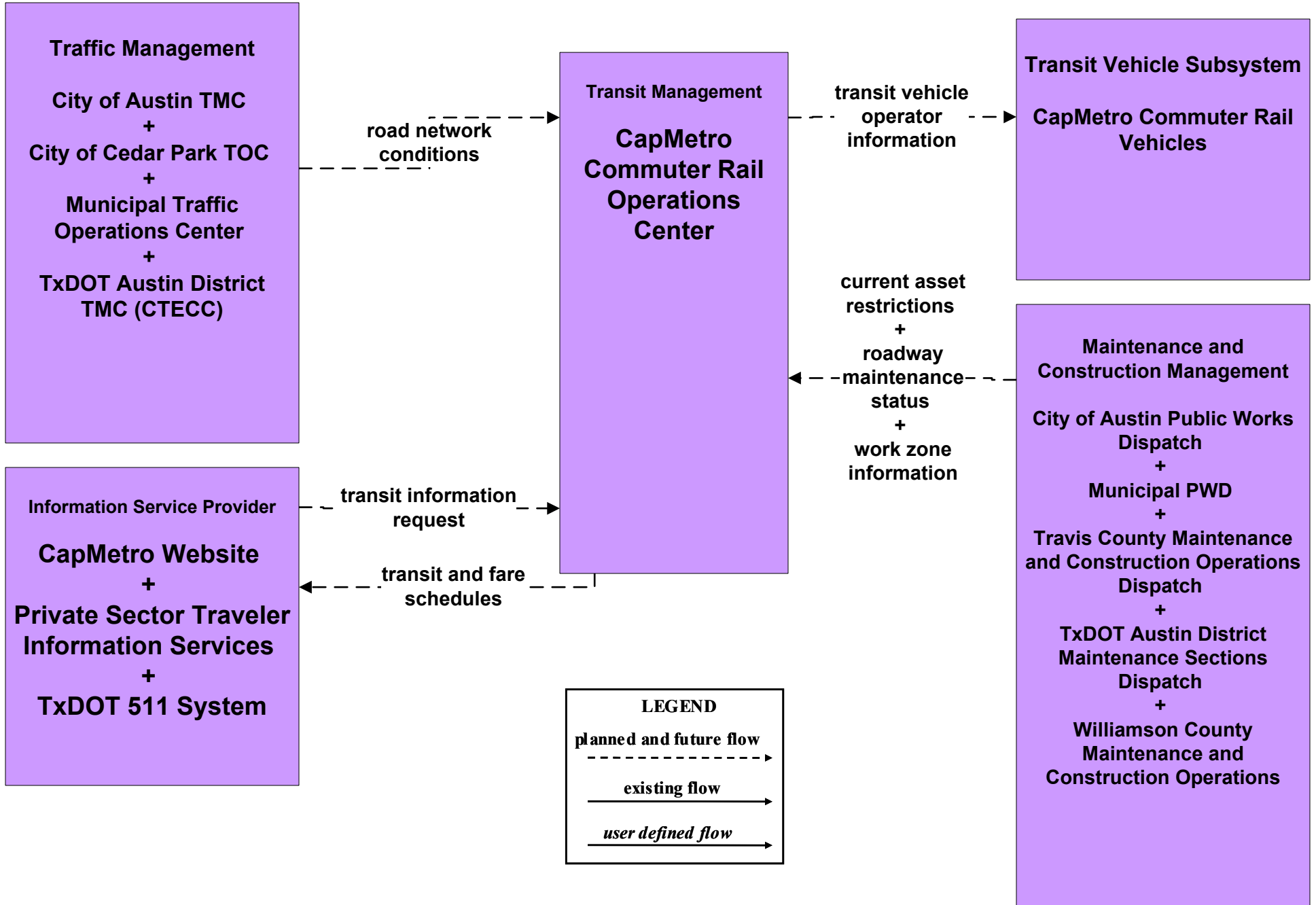
# AD2 - ITS Data Warehouse Capital Area MPO (1 of 2)



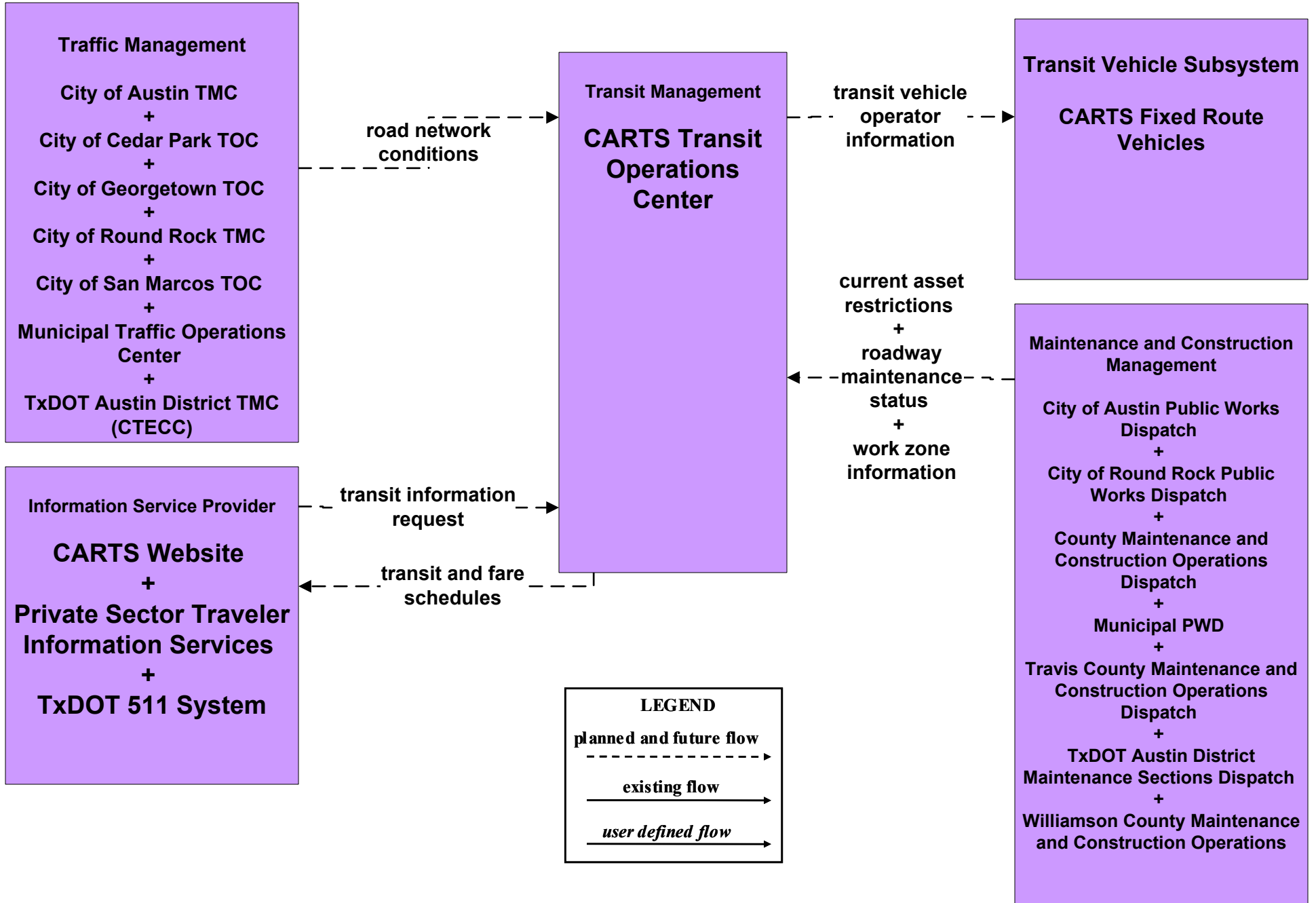
**APTS2 - Transit Fixed-Route Operations  
CapMetro Transit (1 of 2)**



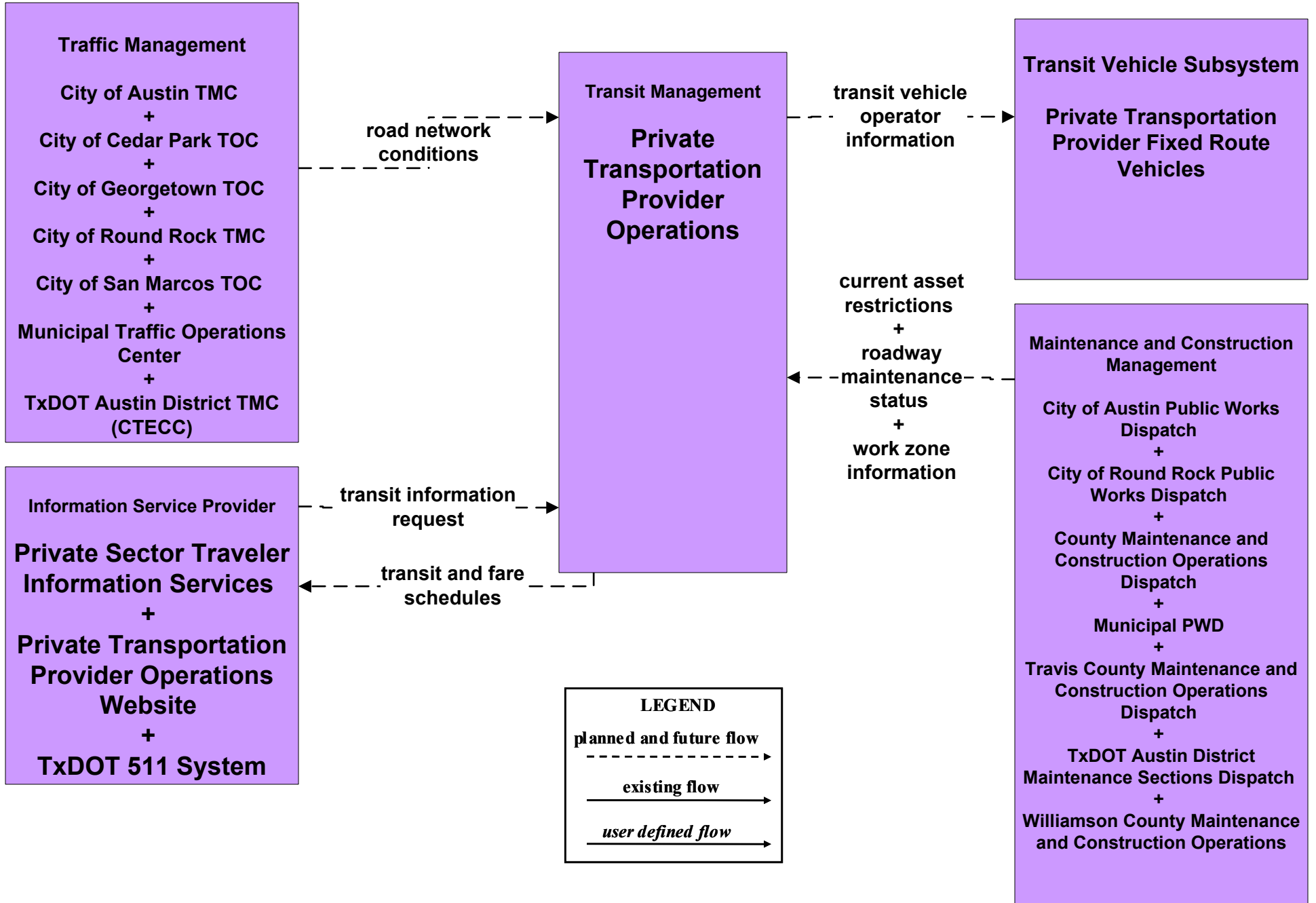
# APTS2 - Transit Fixed-Route Operations CapMetro Transit (2 of 2)



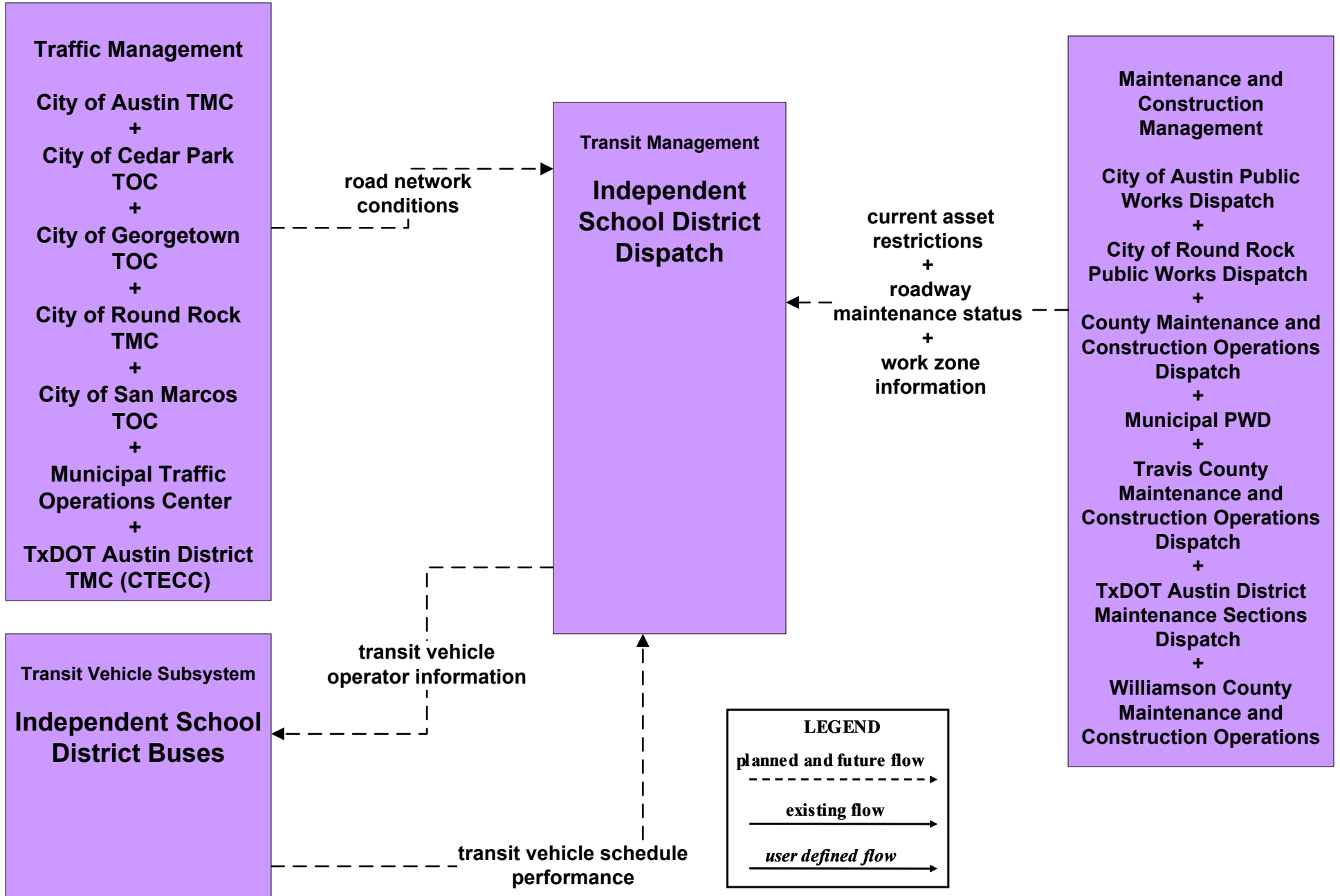
# APTS2 - Transit Fixed-Route Operations CARTS Transit



# APTS2 - Transit Fixed-Route Operations Private Transportation Operations



# APTS2 - Transit Fixed-Route Operations Independent School Districts



**APTS3 - Demand Response Transit Operations  
CapMetro STS Transit (2 of 2)**

**Traffic Management**  
City of Austin TMC  
+  
City of Cedar Park  
TOC  
+  
Municipal Traffic  
Operations Center  
+  
TxDOT Austin District  
TMC (CTECC)

**Transit Management**  
CapMetro STS  
Operations  
Center

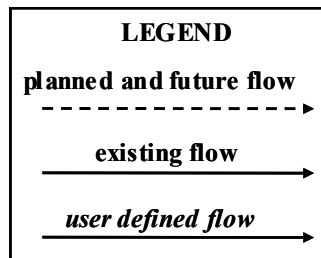
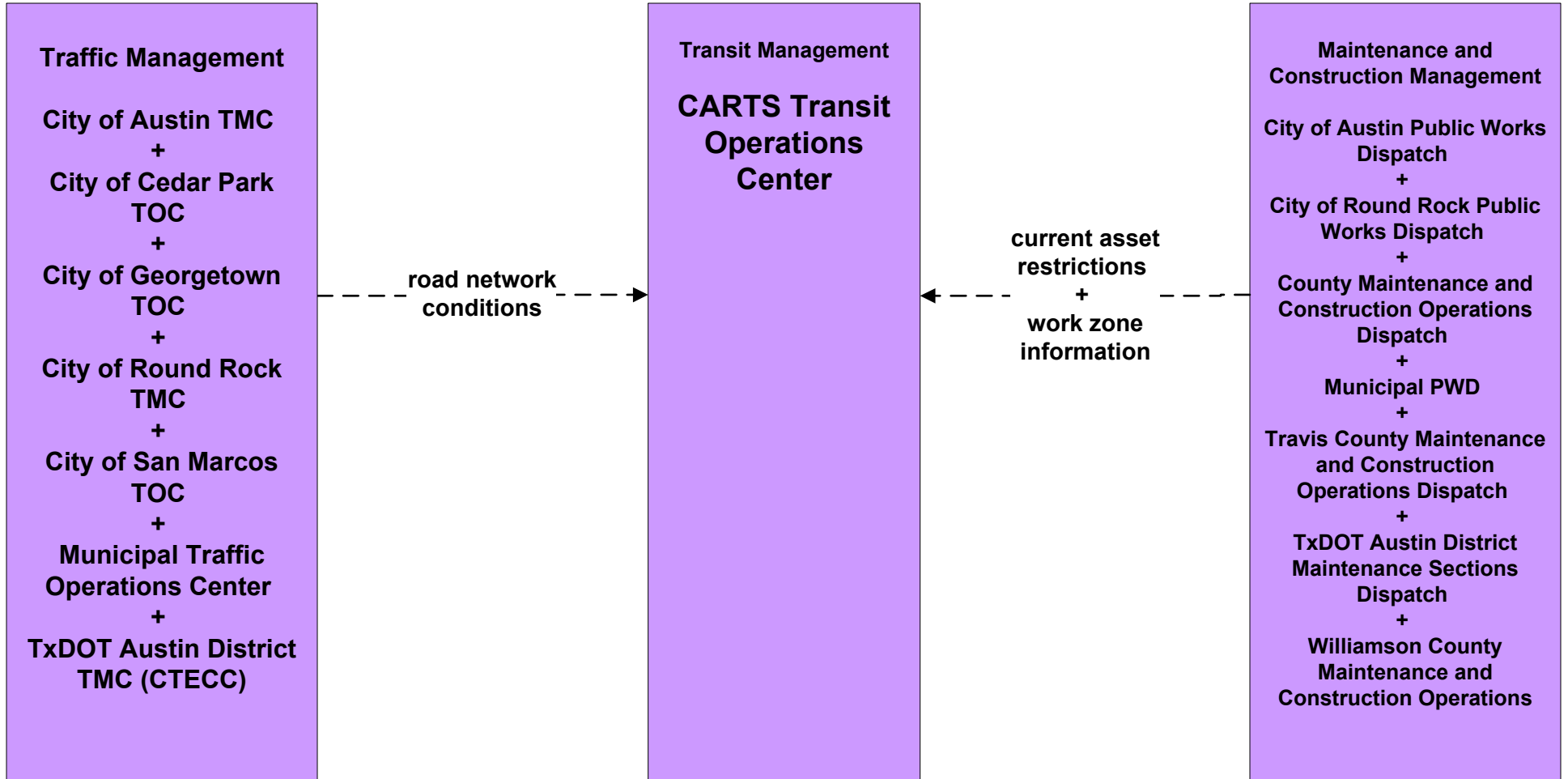
**Maintenance and  
Construction Management**  
City of Austin Public Works  
Dispatch  
+  
County Maintenance and  
Construction Operations  
Dispatch  
+  
Municipal PWD  
+  
Travis County Maintenance  
and Construction Operations  
Dispatch  
+  
TxDOT Austin District  
Maintenance Sections  
Dispatch  
+  
Williamson County  
Maintenance and  
Construction Operations

road network  
conditions

current asset  
restrictions  
+  
work zone  
information

**LEGEND**  
planned and future flow  
----->  
existing flow  
—————>  
user defined flow  
—————>

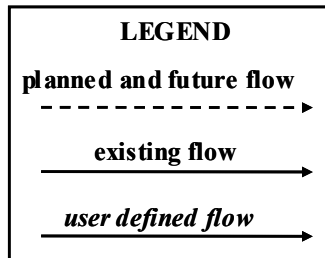
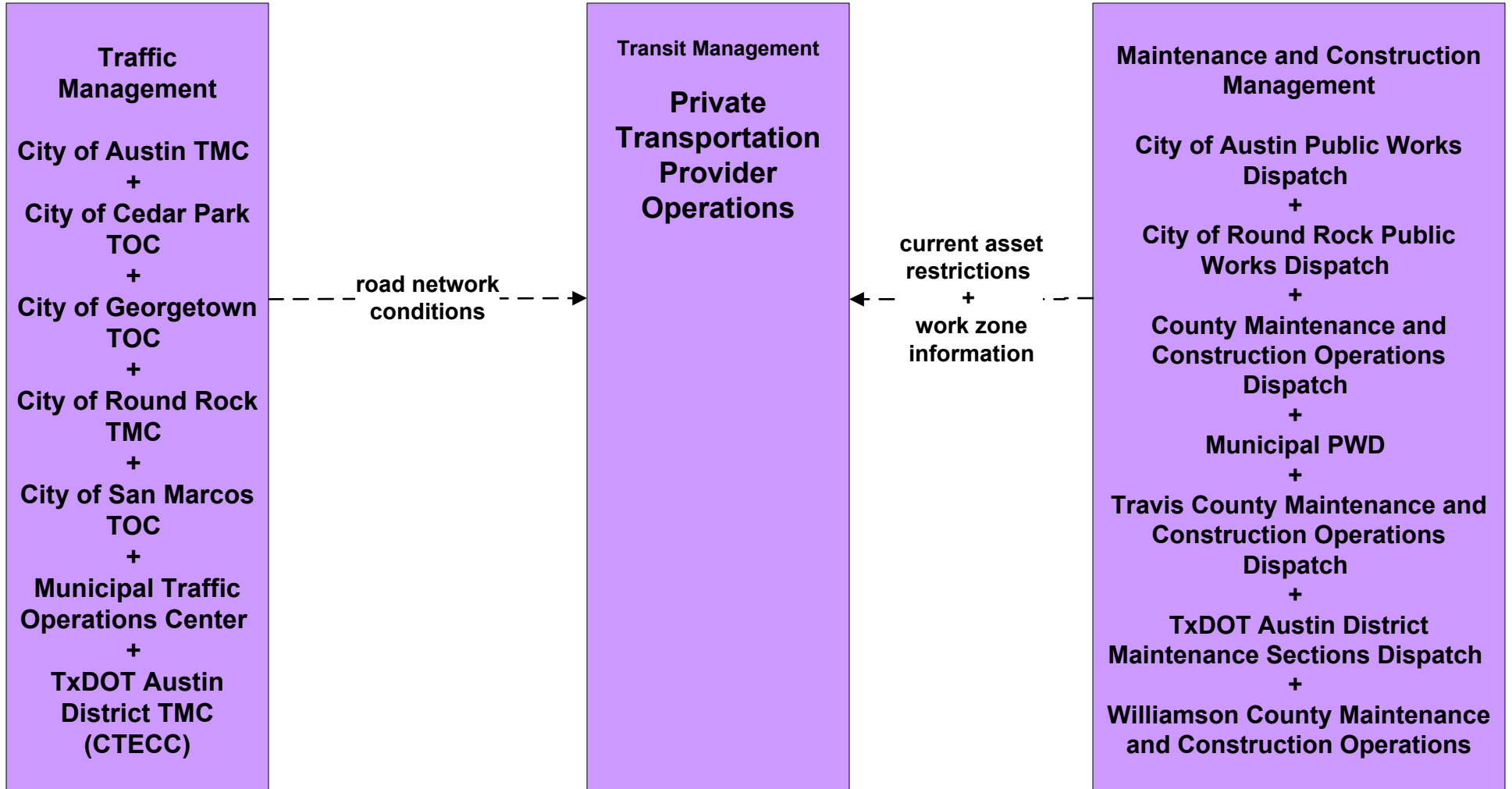
**APTS3 - Demand Response Transit Operations  
CARTS Transit (2 of 2)**



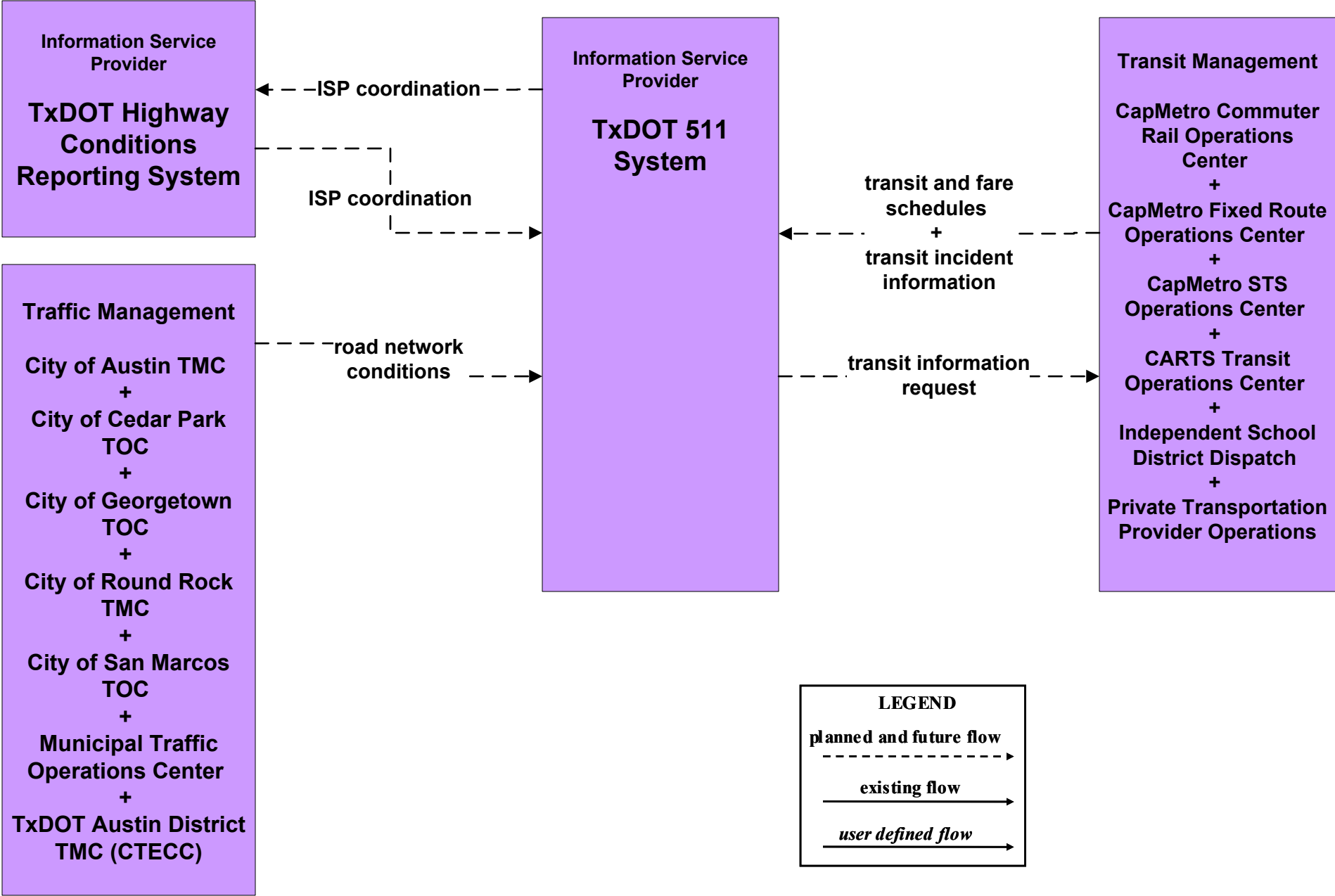


# APTS3 - Demand Response

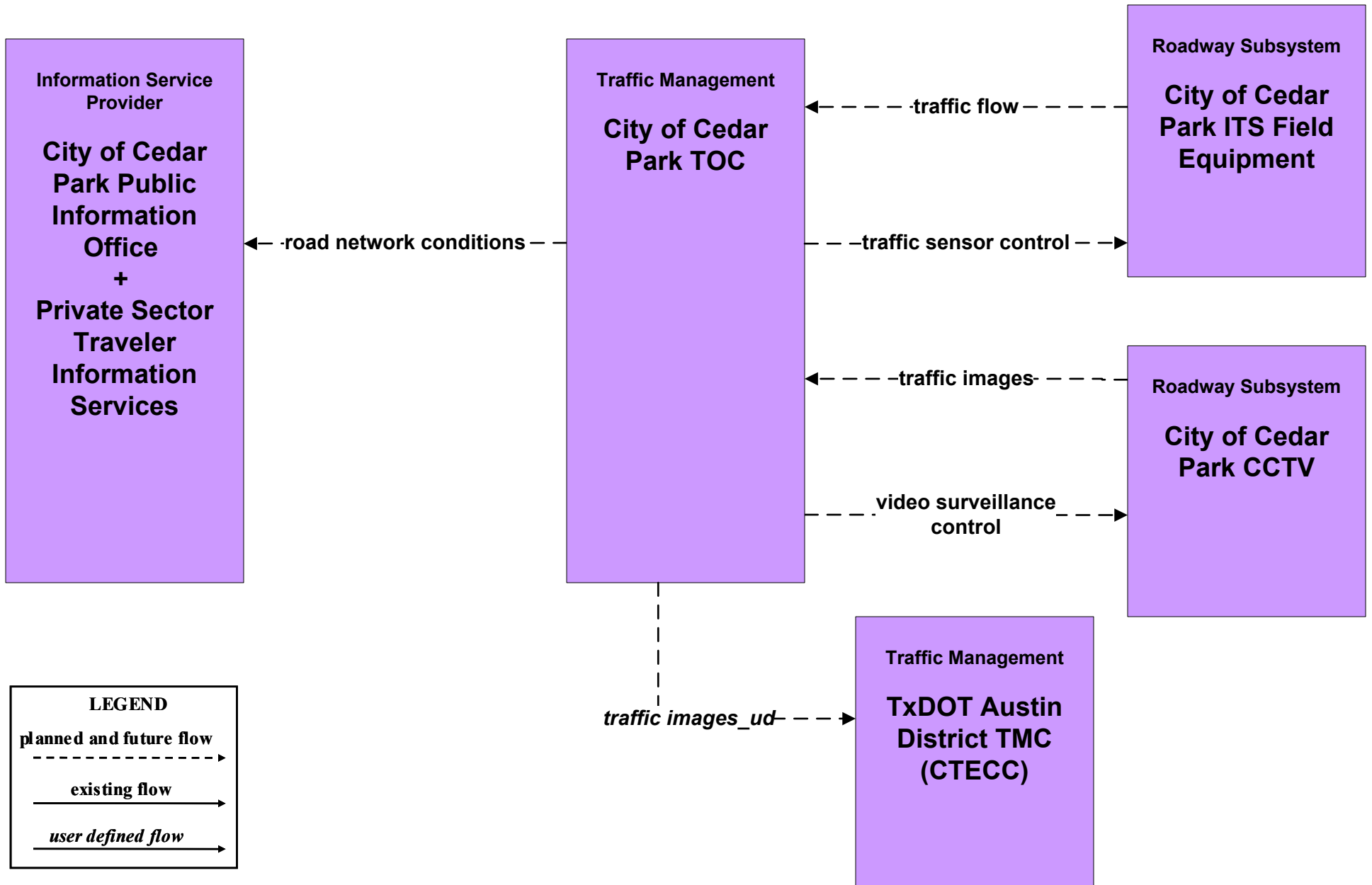
## Private Transportation Operations (2 of 2)



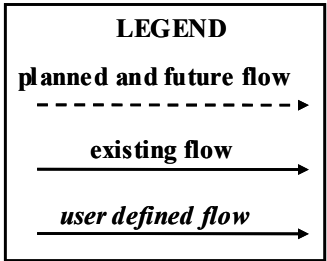
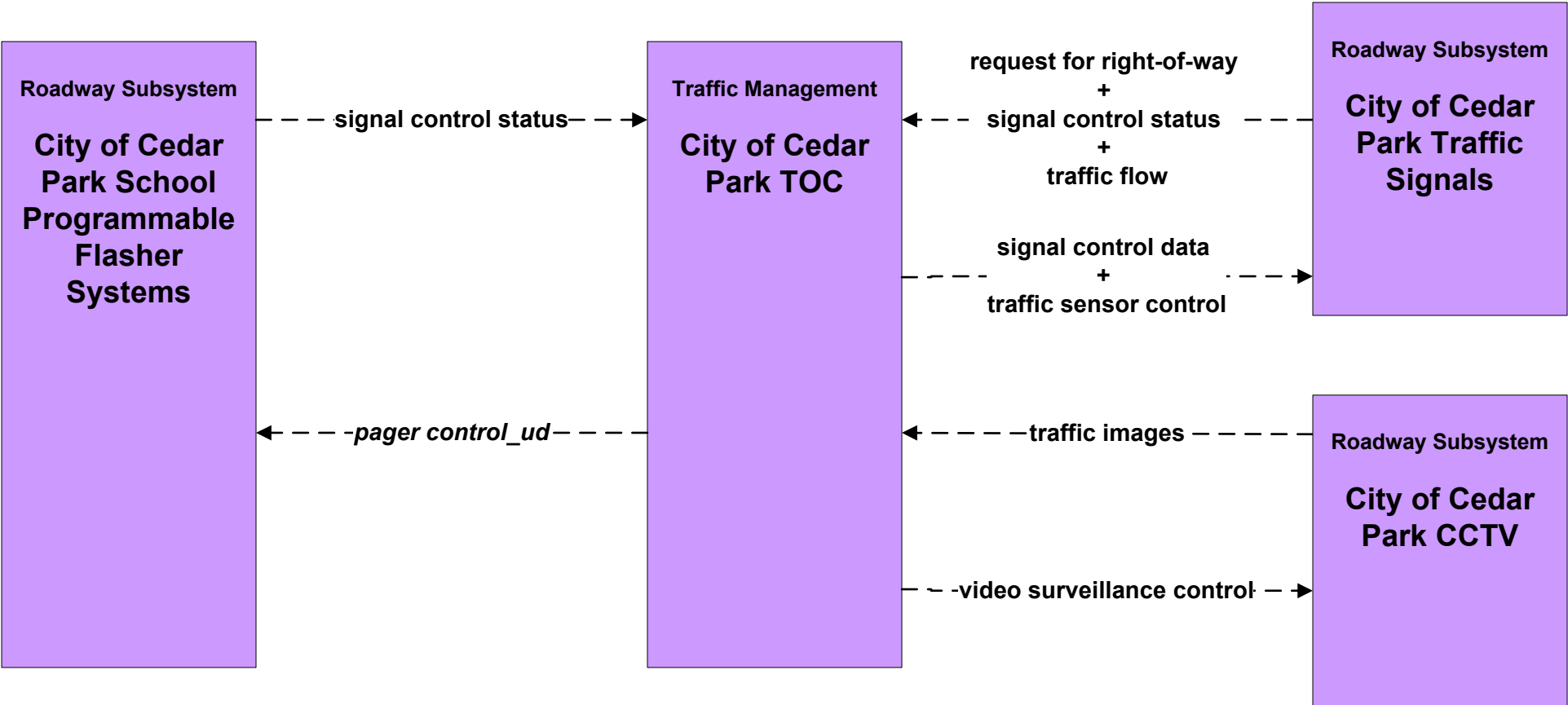
**ATIS2 - Interactive Traveler Information  
TxDOT 511 (1 of 2)**



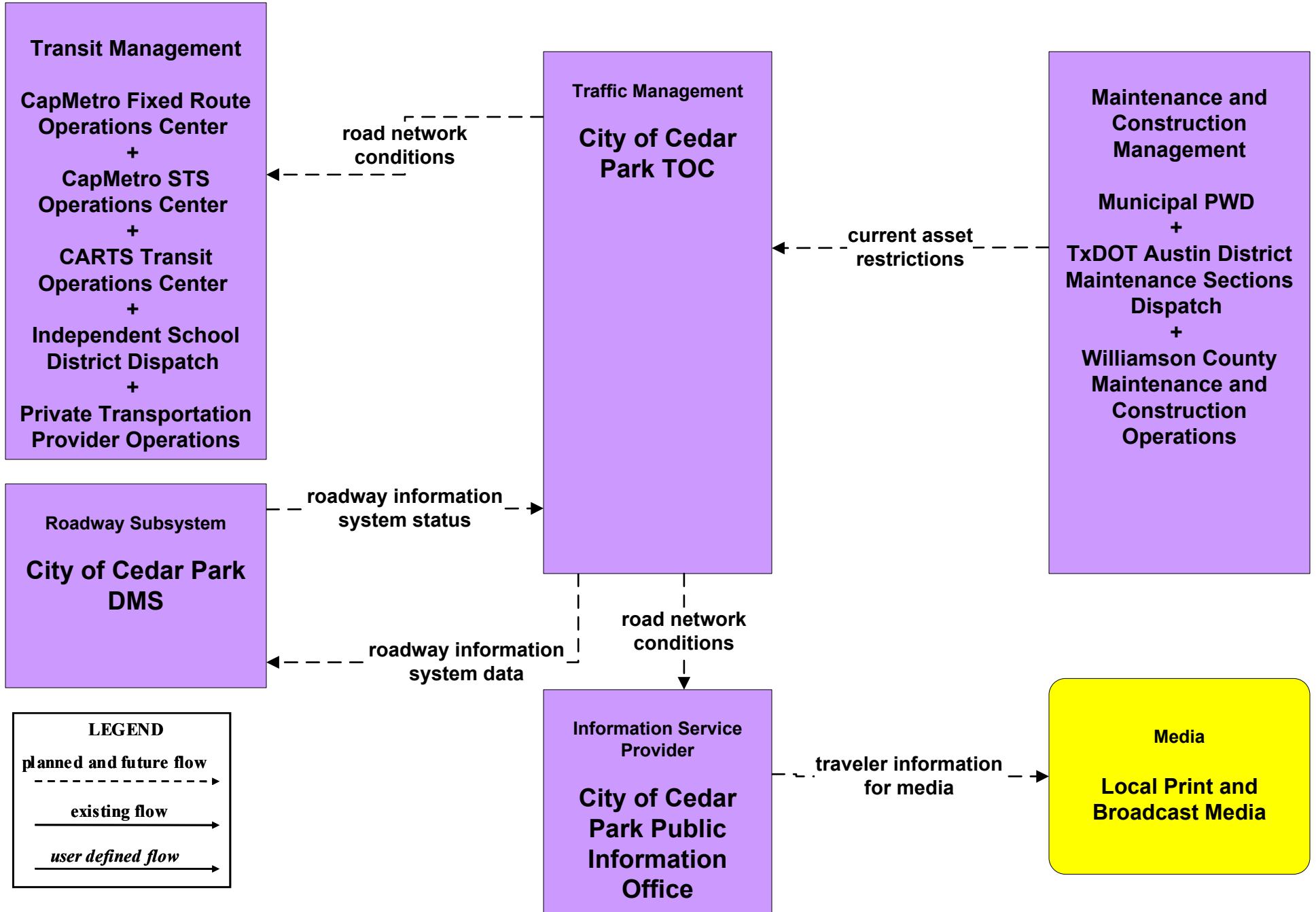
**ATMS01 - Network Surveillance**  
**City of Cedar Park Traffic Management Center**



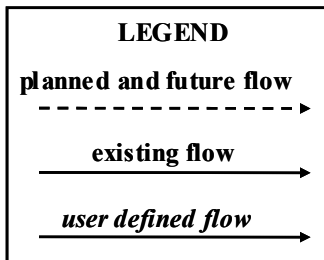
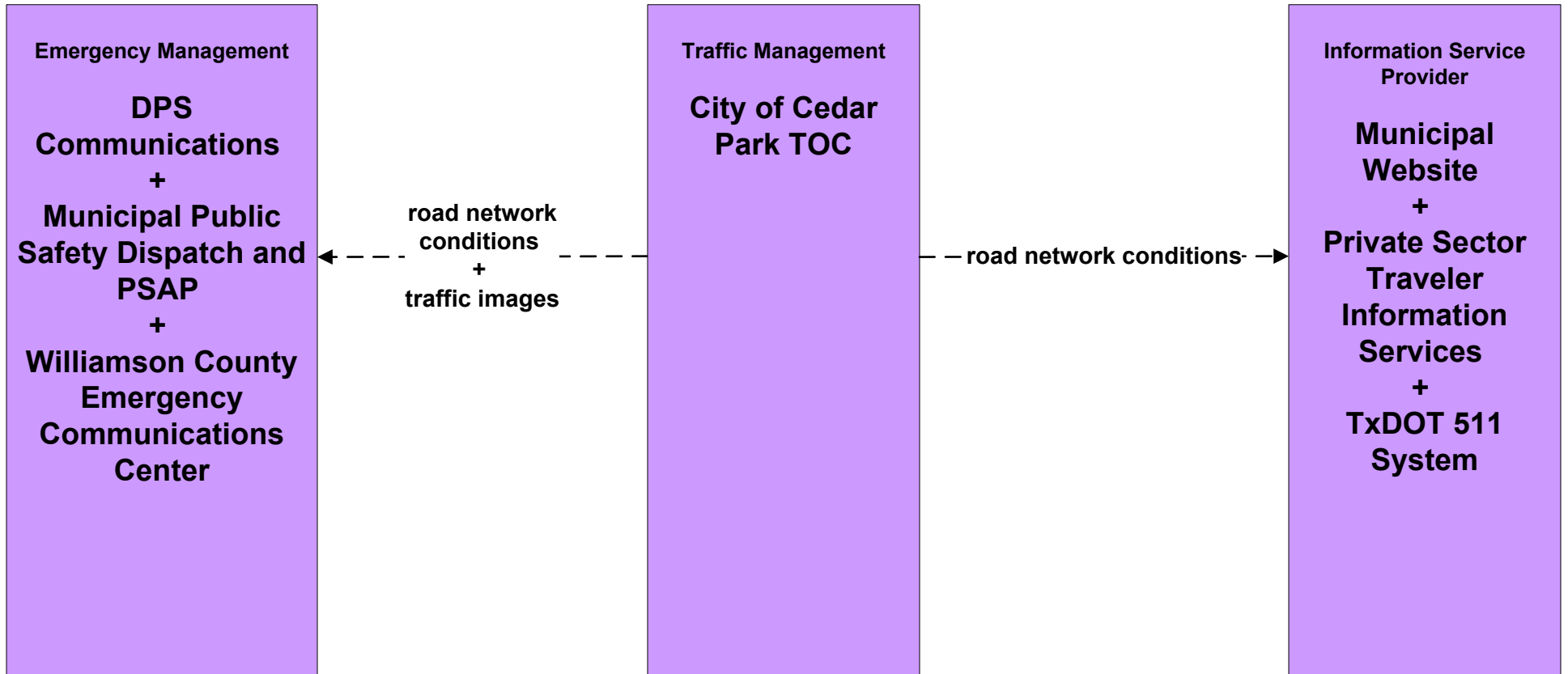
**ATMS03 - Surface Street Control**  
**City of Cedar Park Traffic Operations Center**



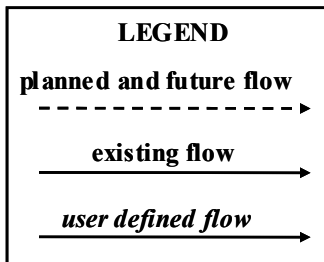
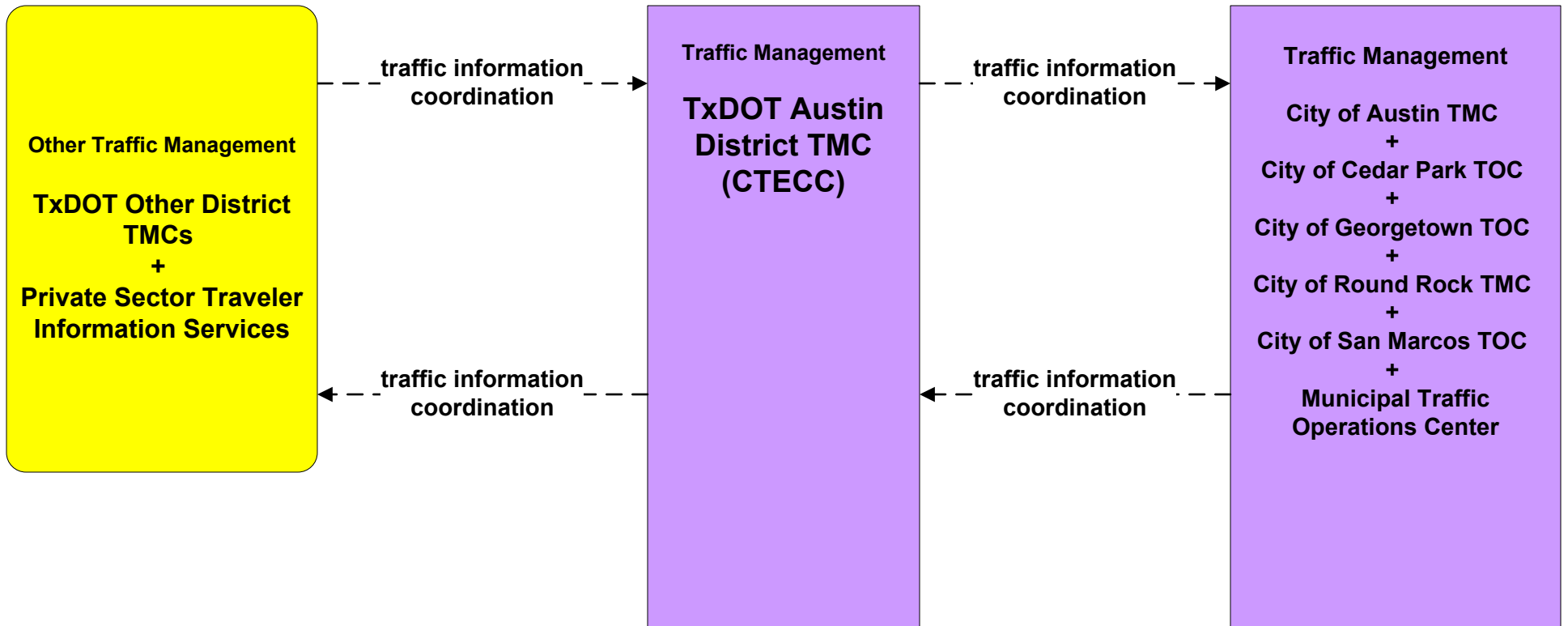
**ATMS06 - Traffic Information Dissemination  
City of Cedar Park Traffic Operations Center (1 of 2)**



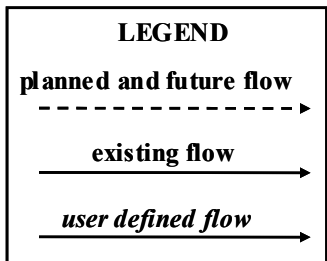
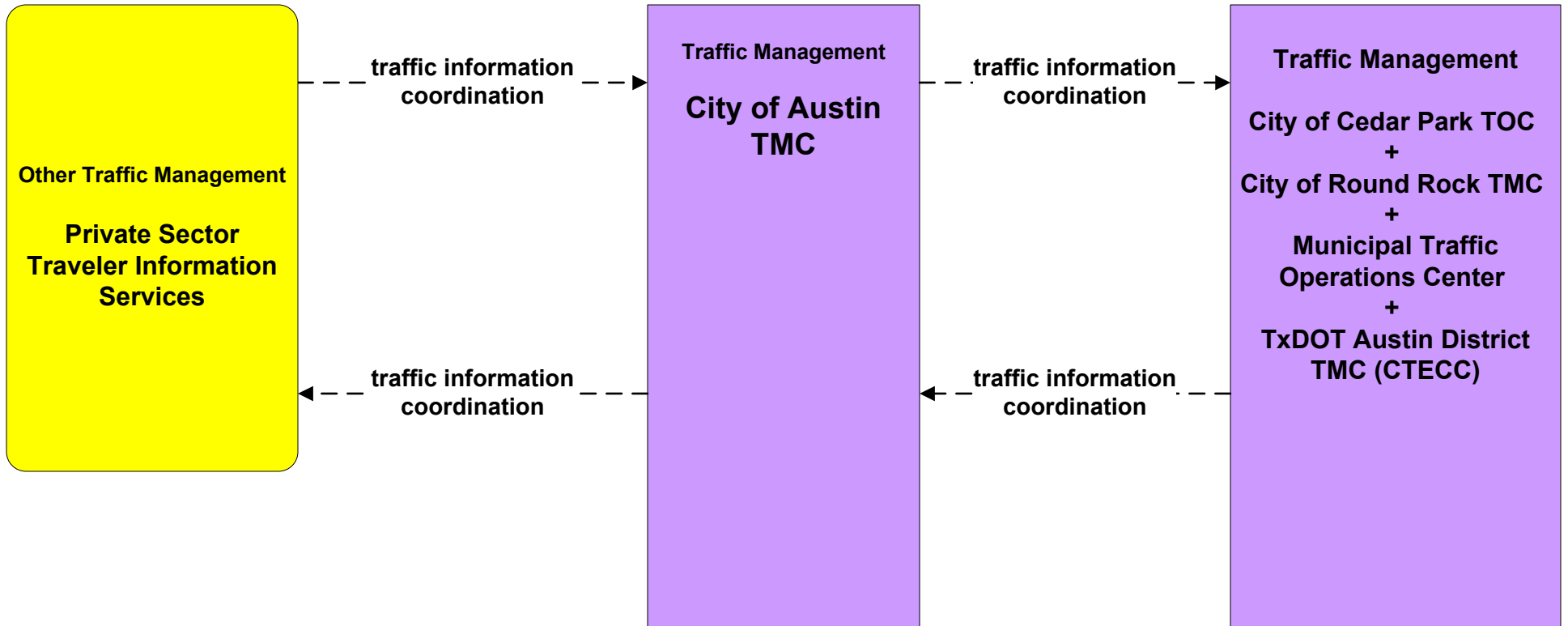
**ATMS06 - Traffic Information Dissemination  
City of Cedar Park Traffic Operations Center (2 of 2)**



**ATMS07 - Regional Traffic Control  
TxDOT Austin District TMC (CTECC)**

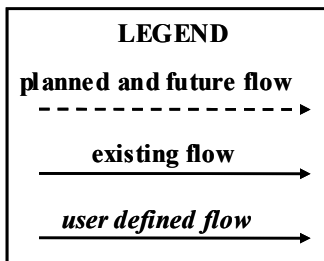
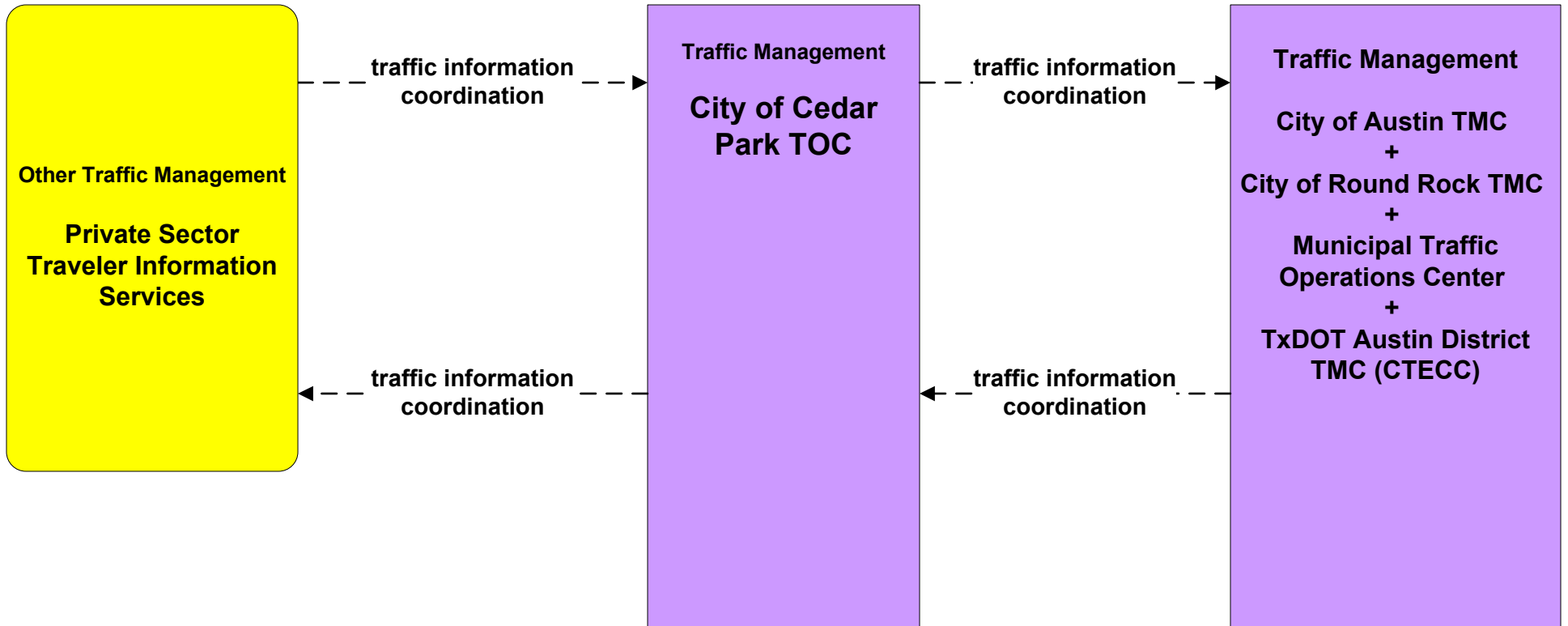


**ATMS07 - Regional Traffic Control  
City of Austin TMC**

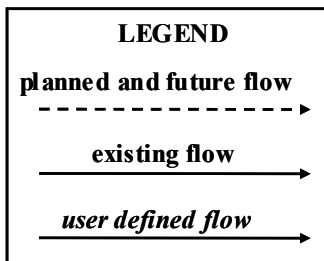
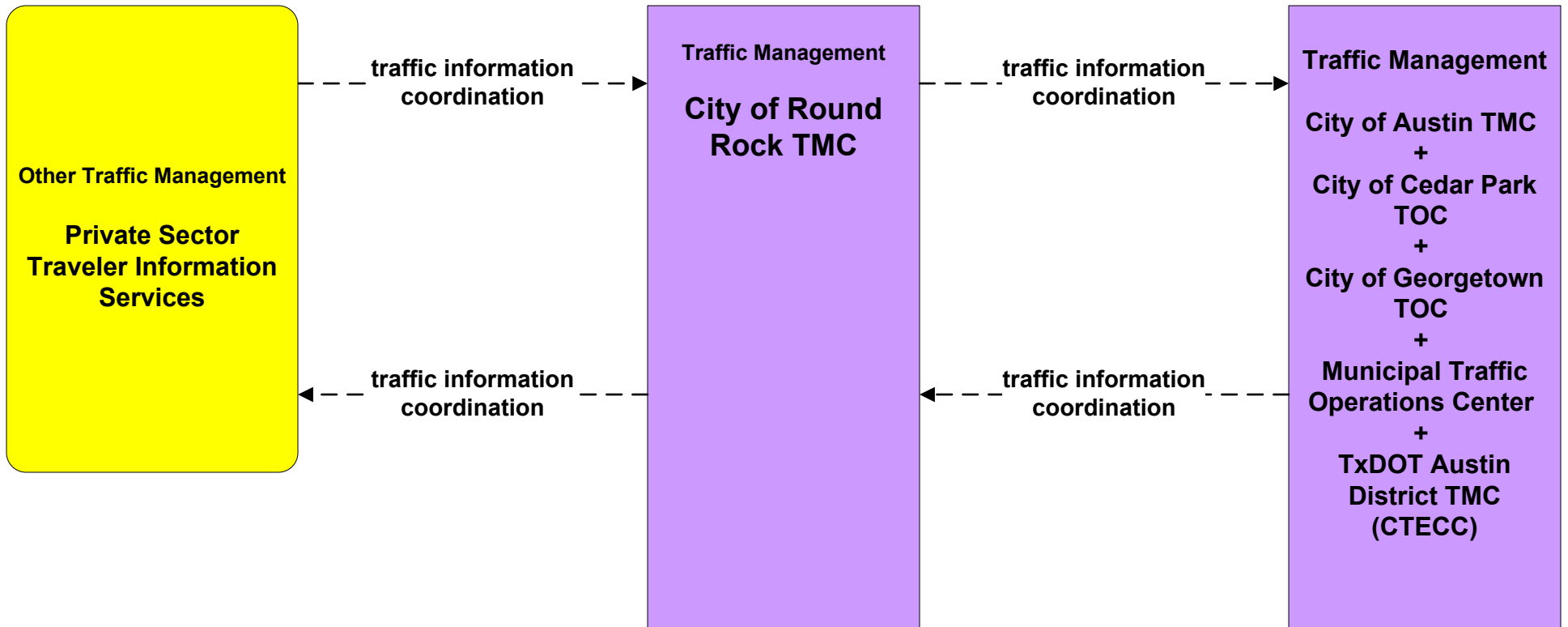




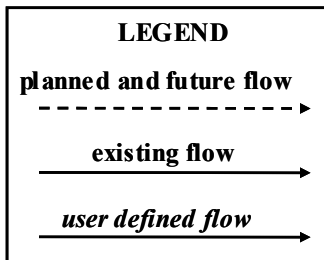
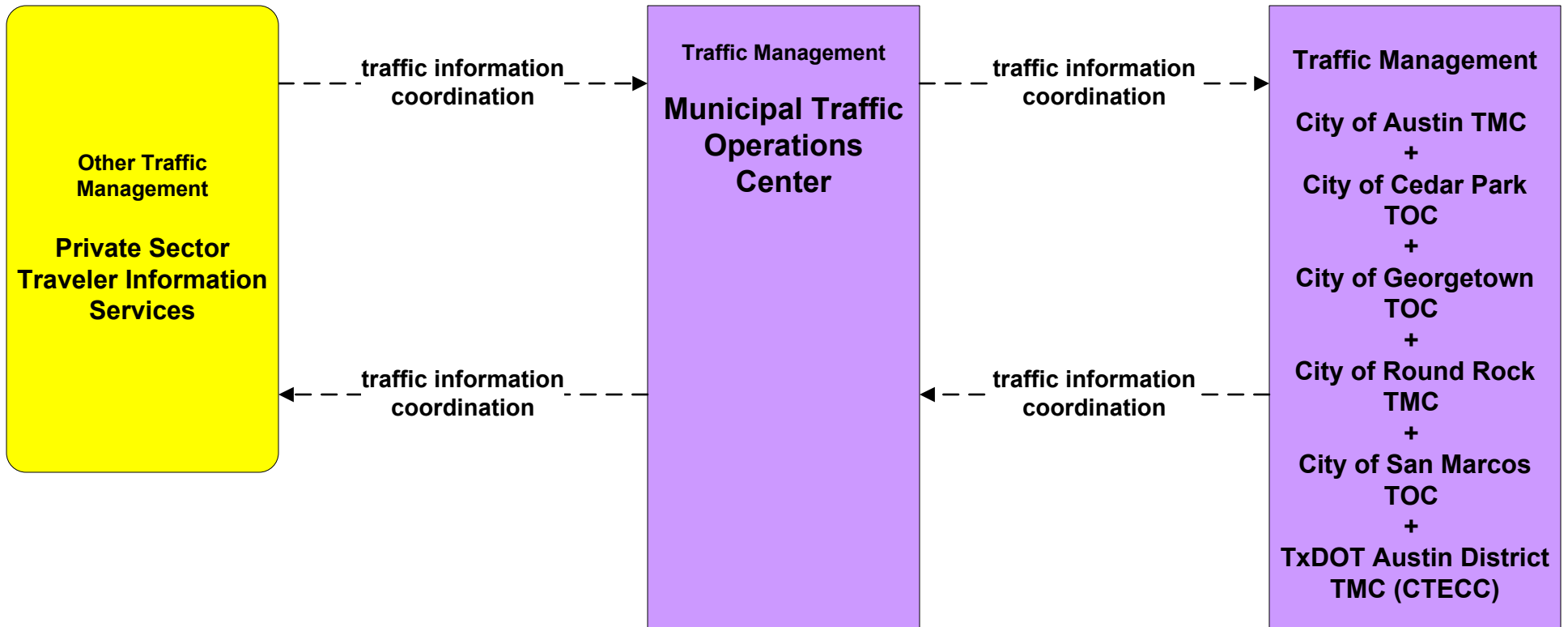
**ATMS07 - Regional Traffic Control  
City of Cedar Park TOC**



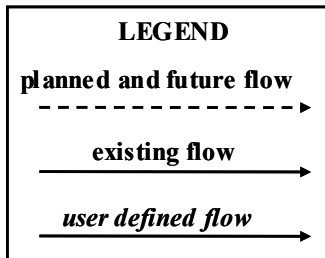
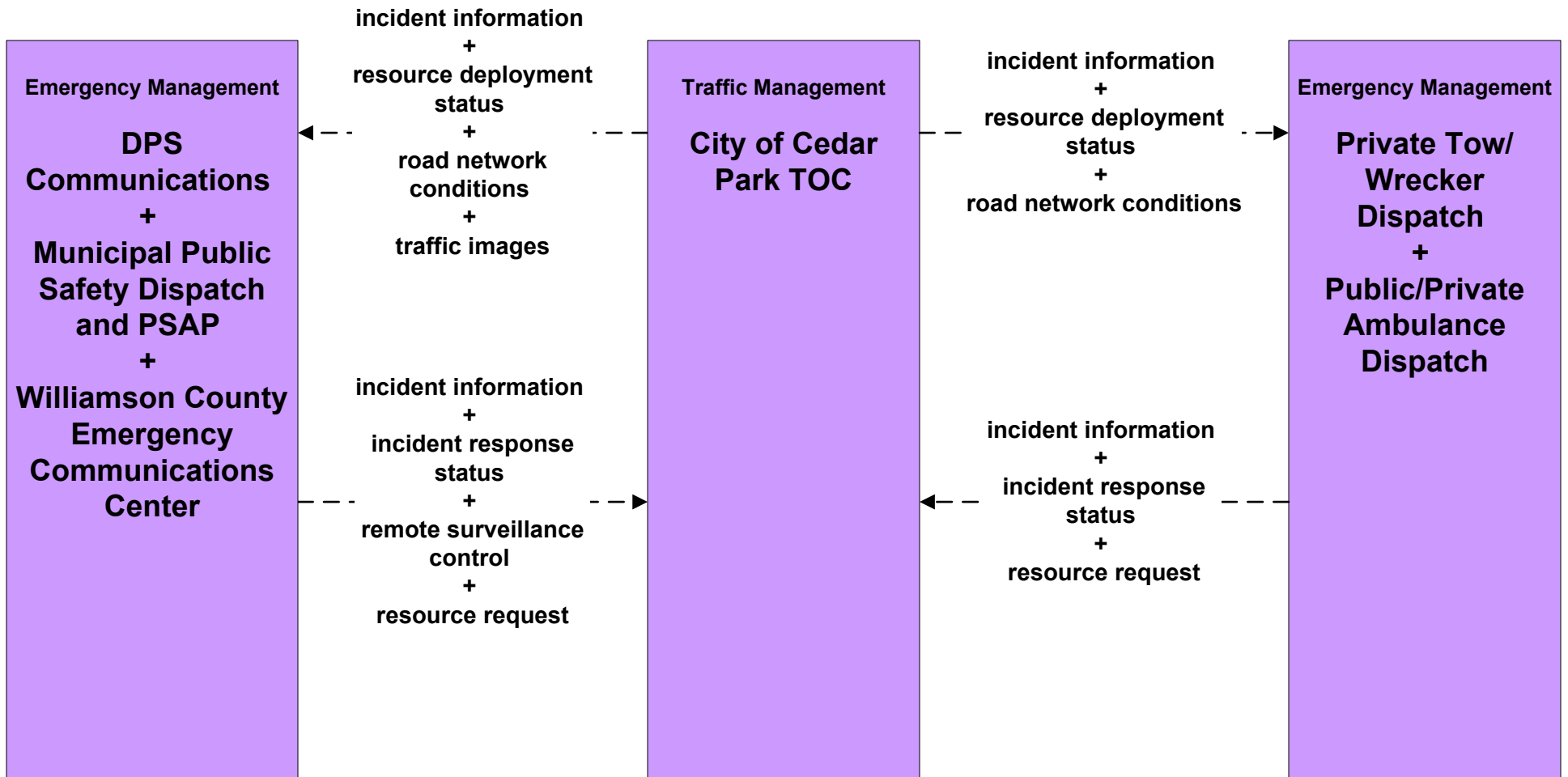
**ATMS07 - Regional Traffic Control  
City of Round Rock TMC**



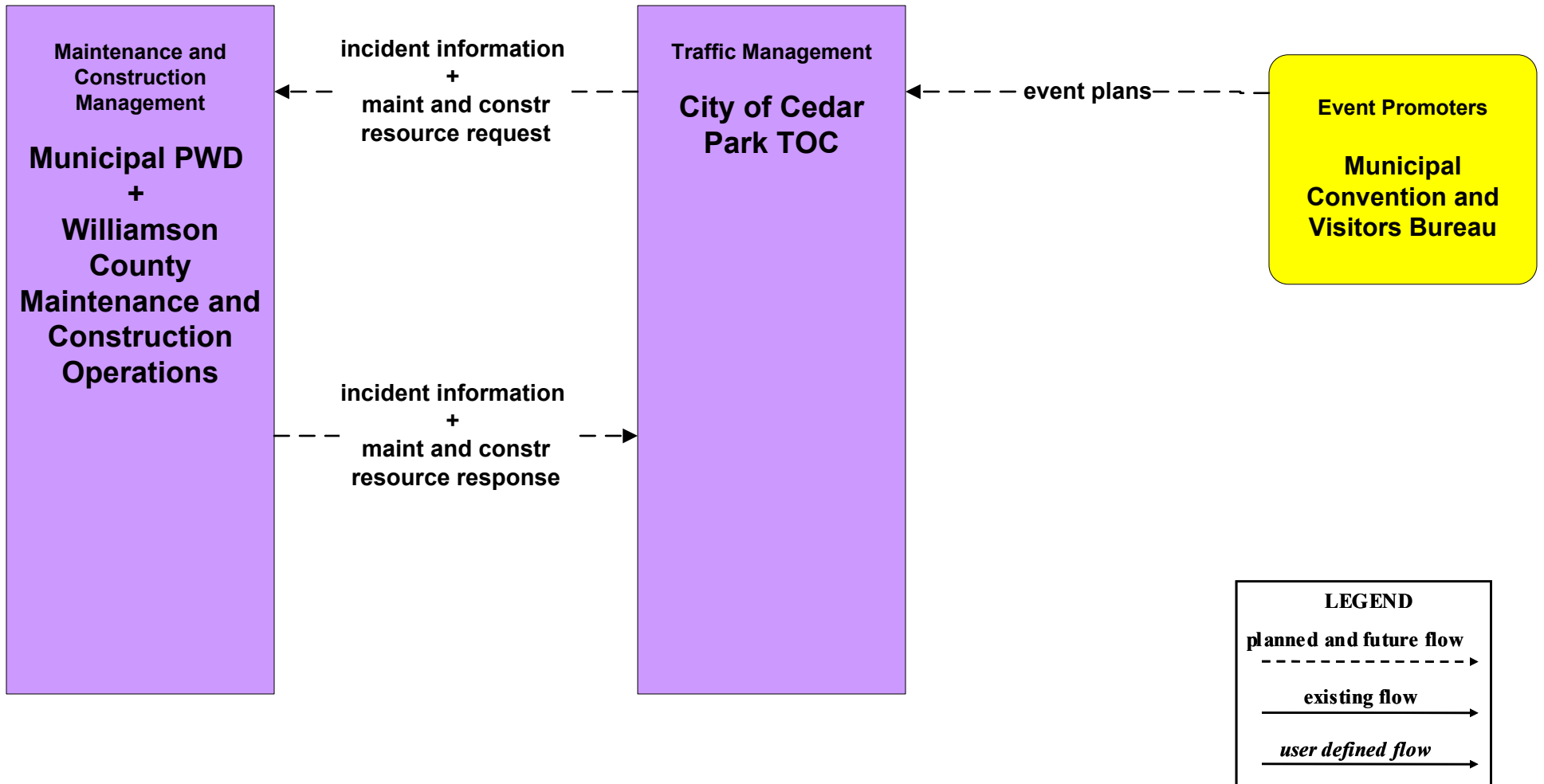
# ATMS07 - Regional Traffic Control Municipal TOC



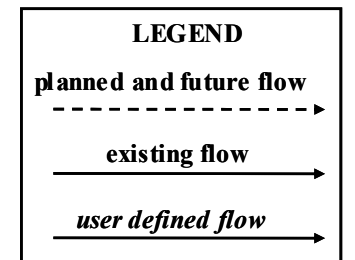
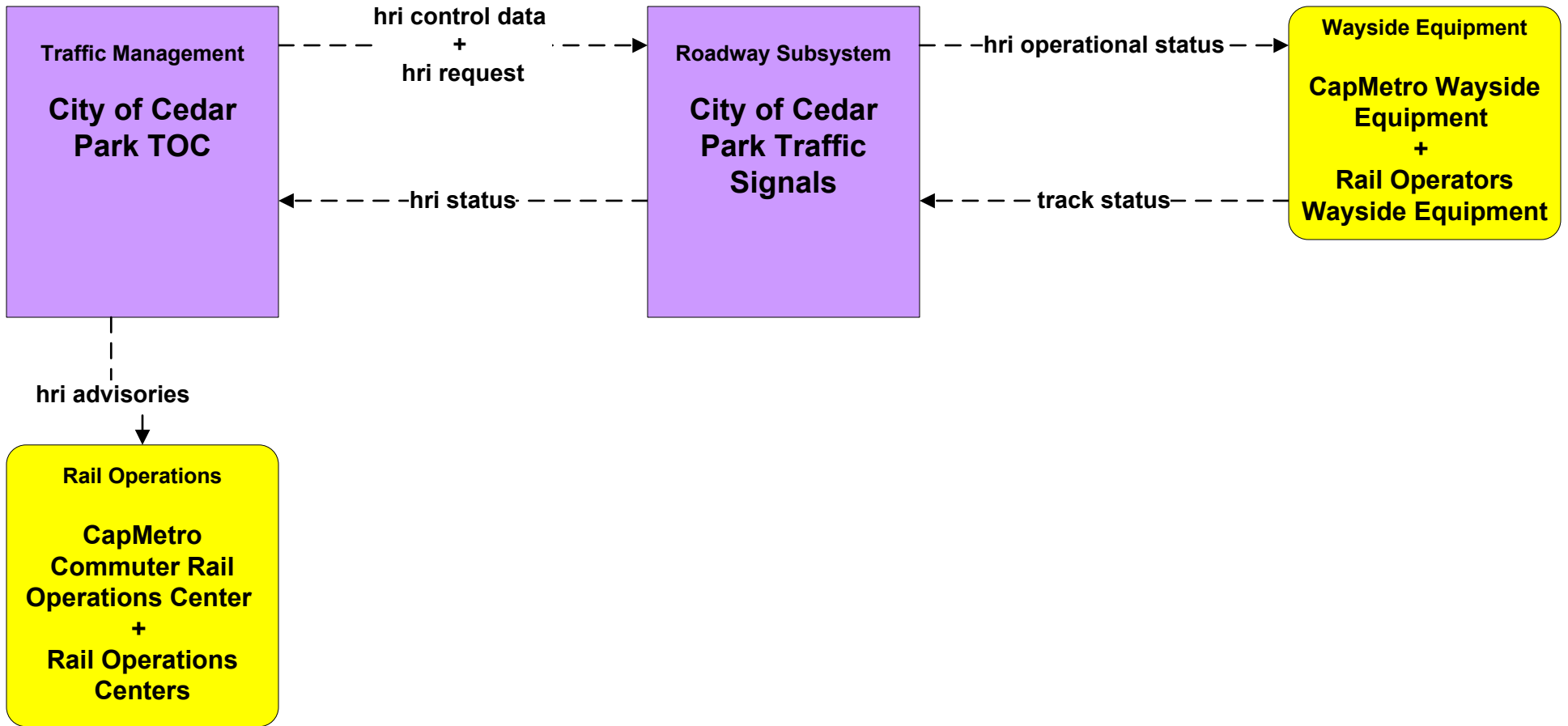
**ATMS08 - Incident Management  
City of Cedar Park TOC – (TM to EM)**



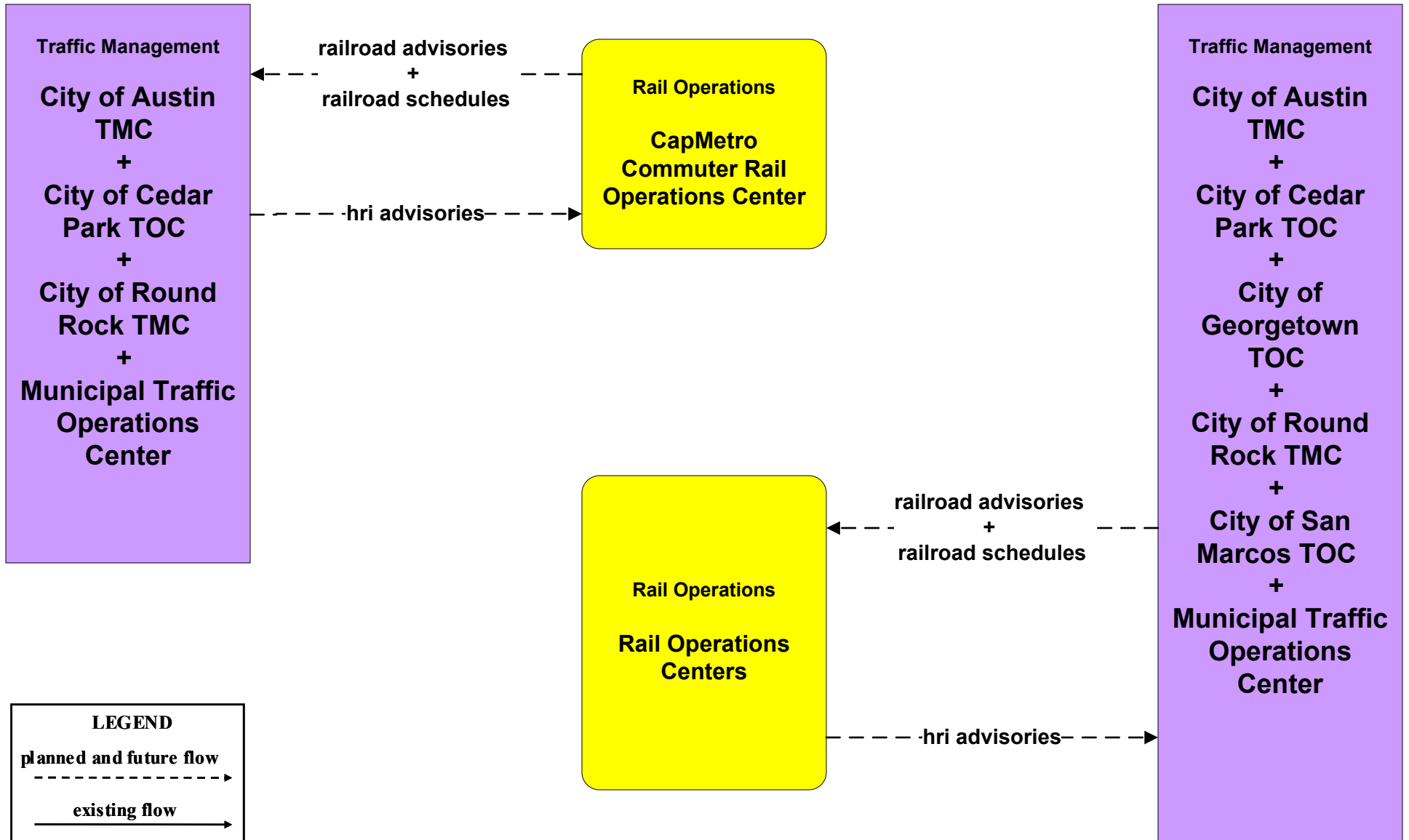
**ATMS08 - Incident Management**  
**City of Cedar Park Traffic Operations Center – (TM to MCM)**



**ATMS13 - Standard Railroad Grade Crossing  
City of Cedar Park Traffic Operations Center**



**ATMS15 - Railroad Operations Coordination  
City TMCs / City TOCs / Municipal Traffic Operations Center**



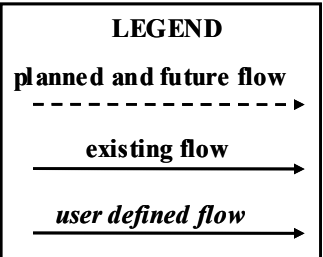
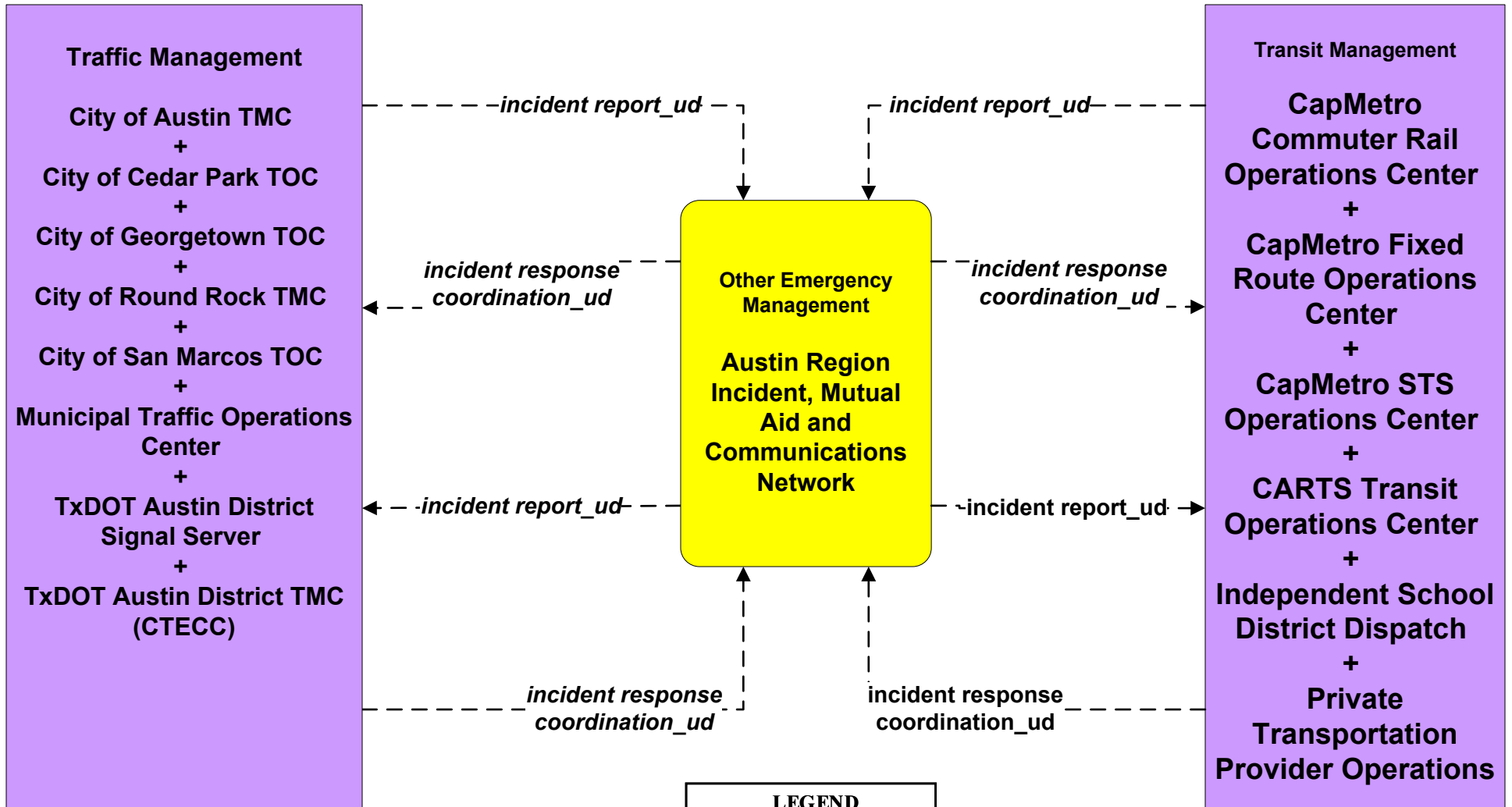
**LEGEND**

*planned and future flow*  
 ----->

*existing flow*  
 \_\_\_\_\_>

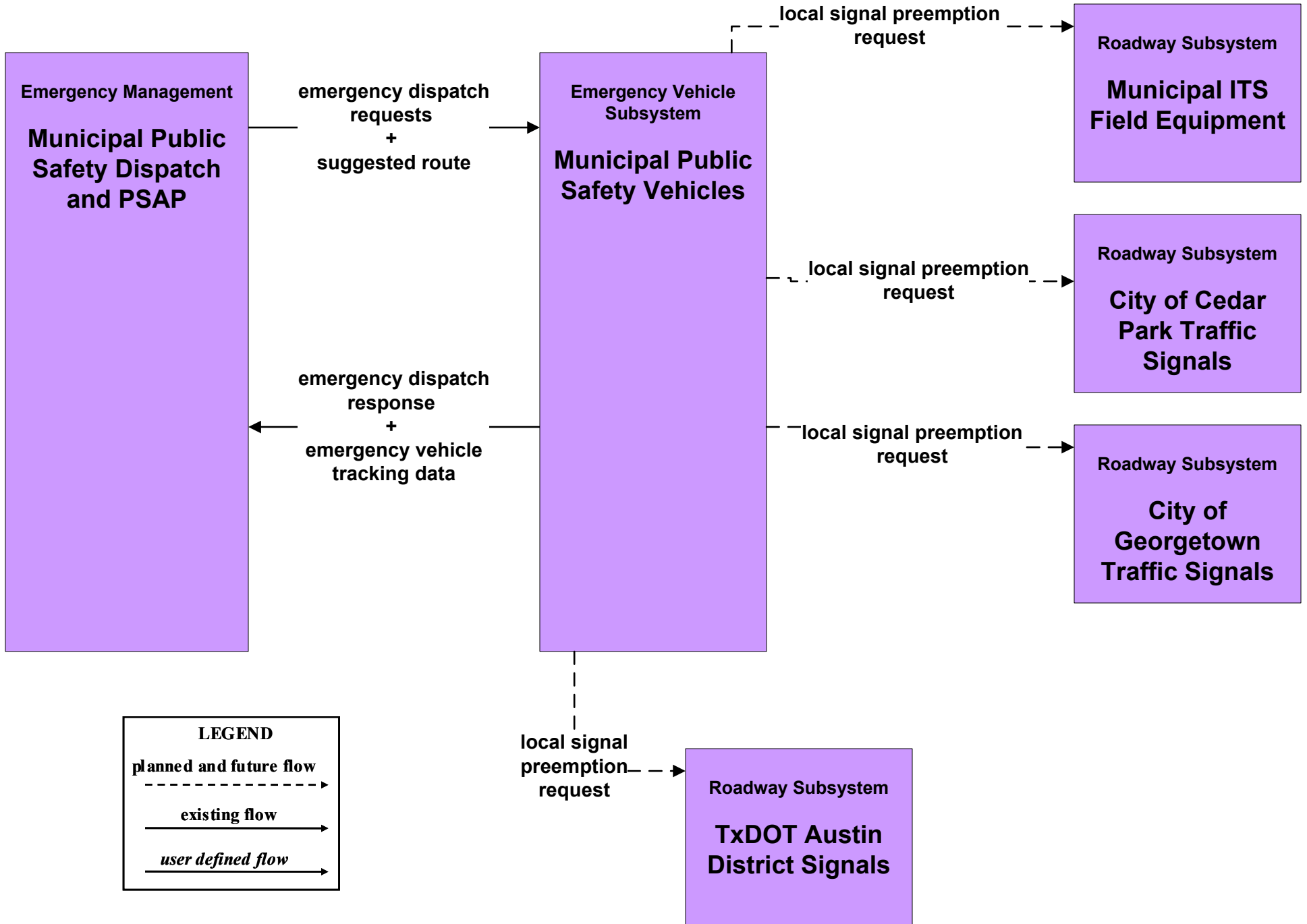
*user defined flow*  
 \_\_\_\_\_>

**EM01 - Emergency Call-Taking and Dispatch  
(Other EM to TMS/TRMS)**

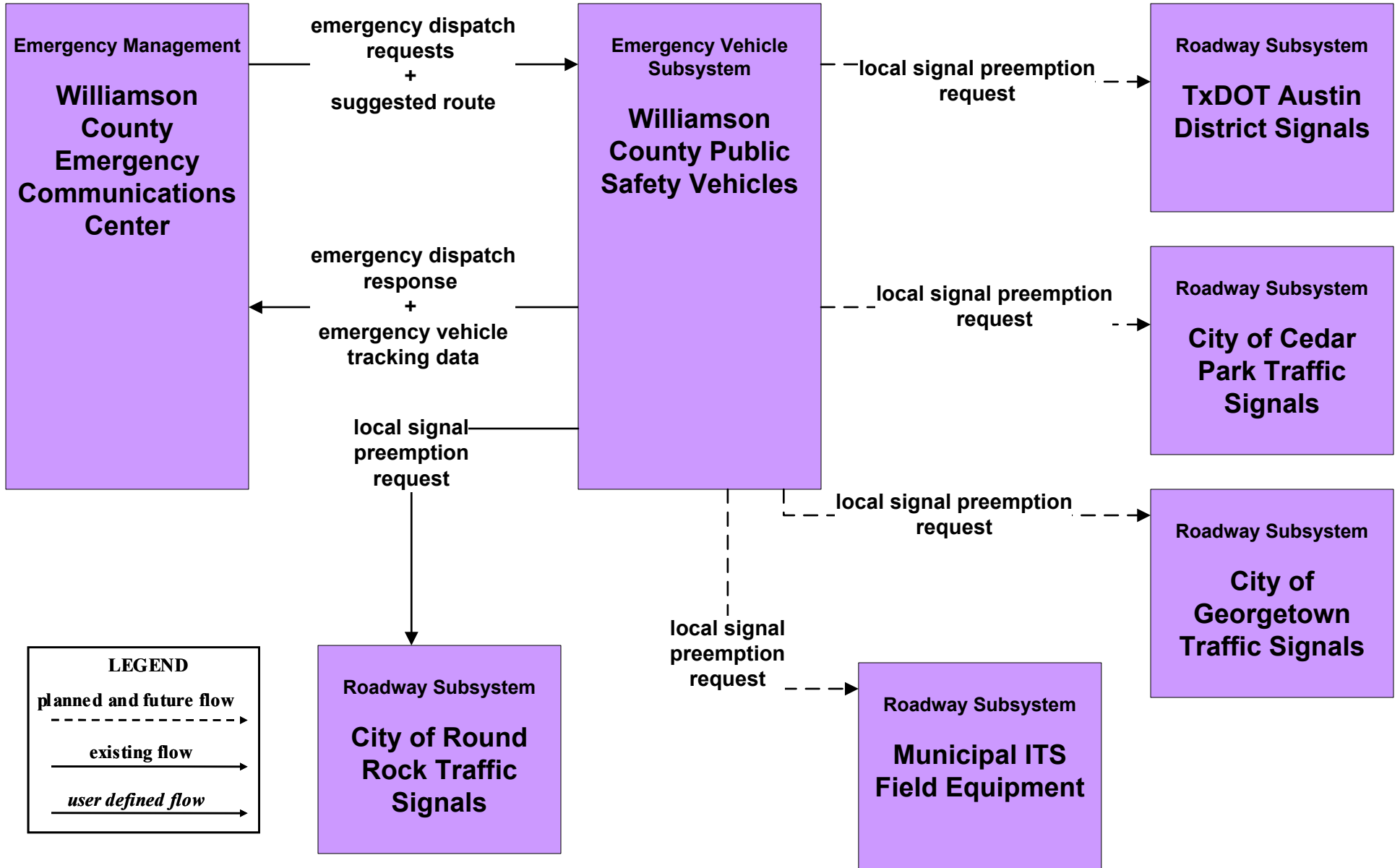




# EM02 - Emergency Routing Municipal Public Safety Vehicles

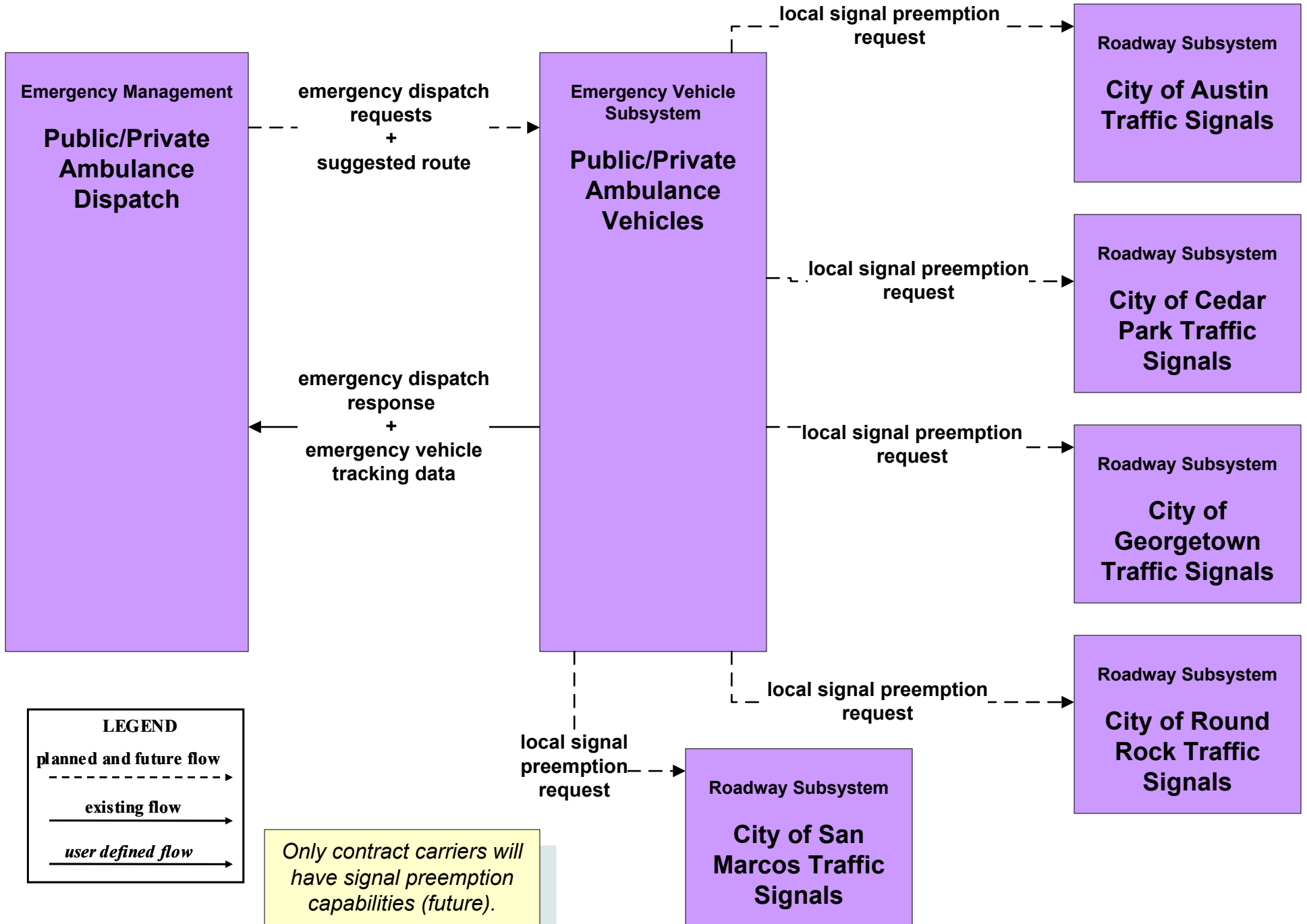


# EM02 - Emergency Routing Williamson County Public Safety Vehicles

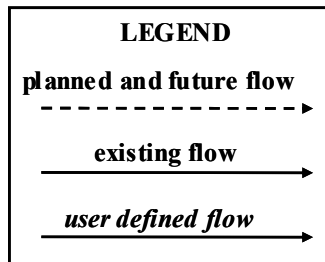
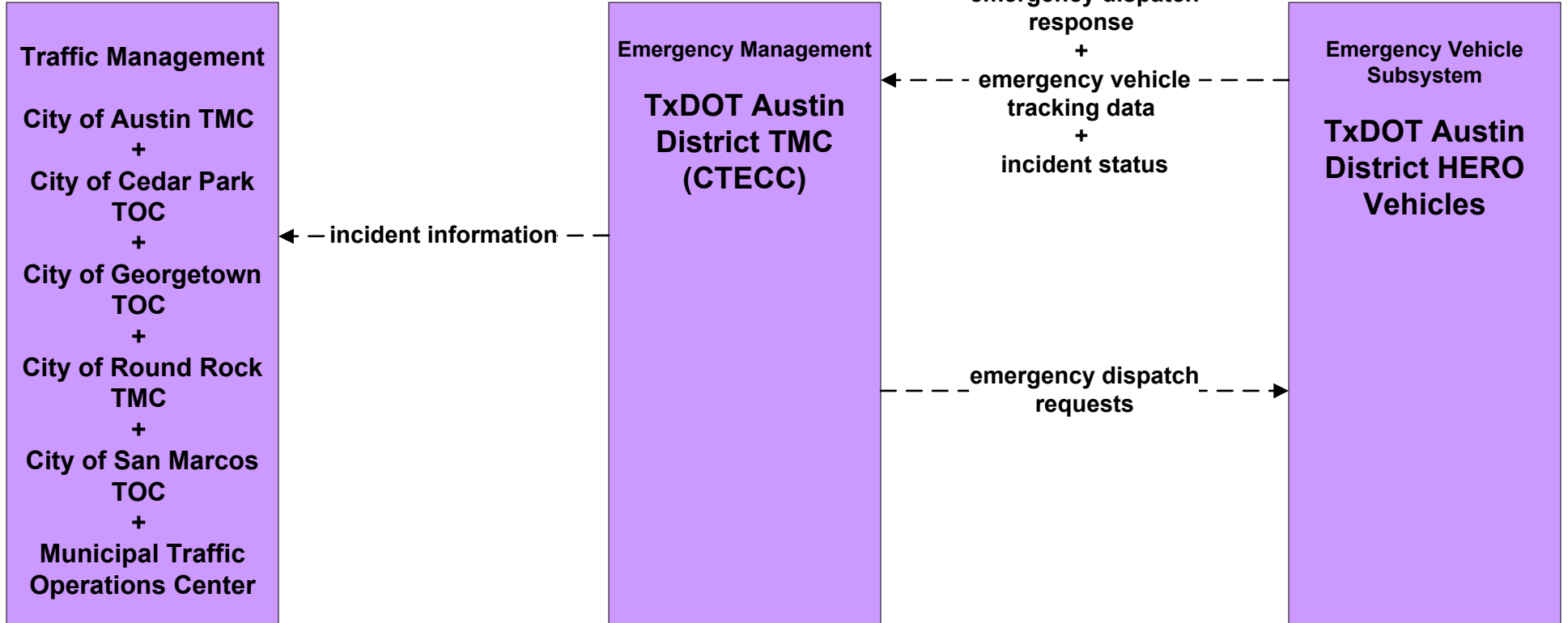


# EM02 - Emergency Routing

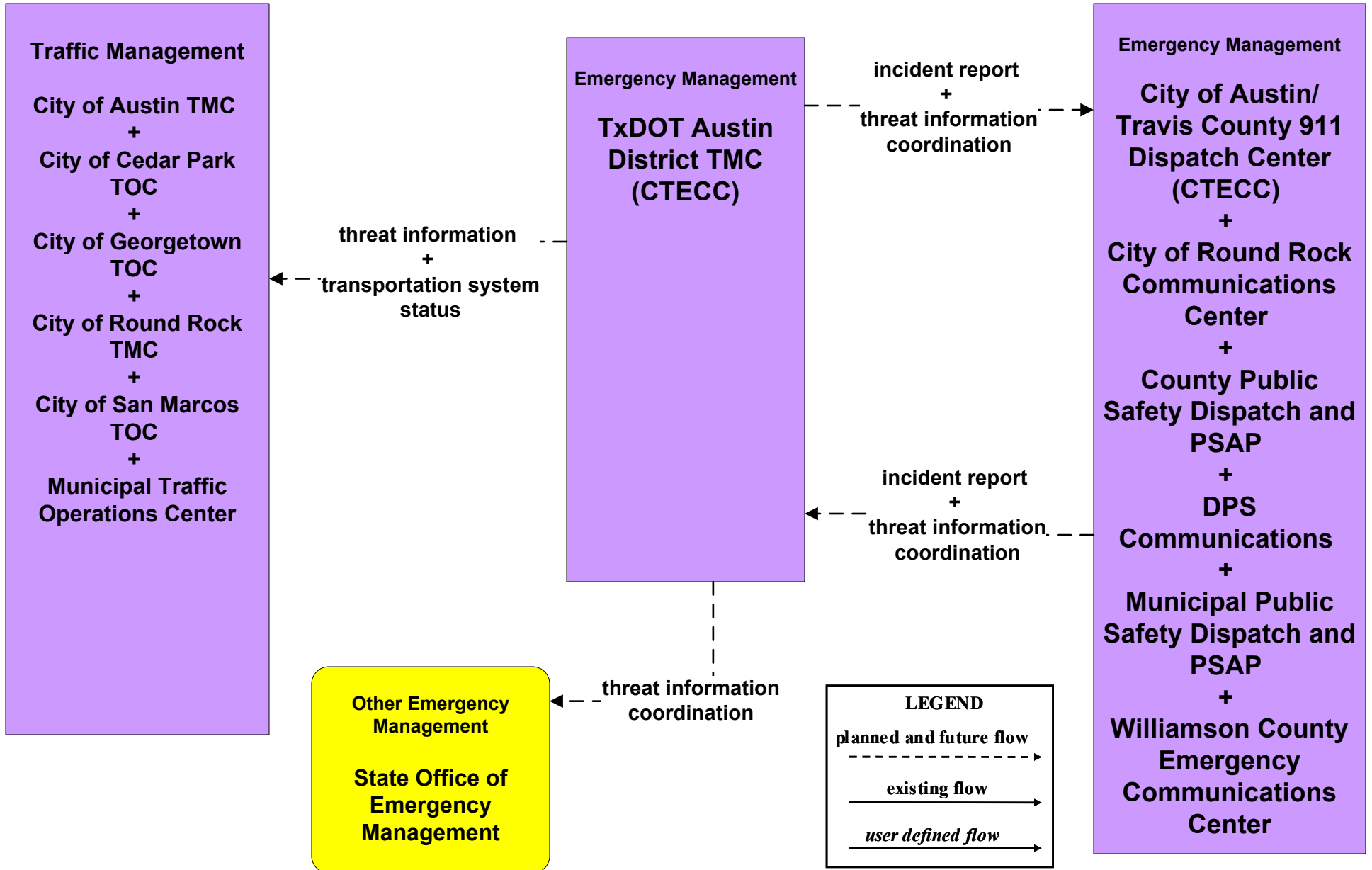
## Public/Private Ambulance Vehicles (1 of 2)



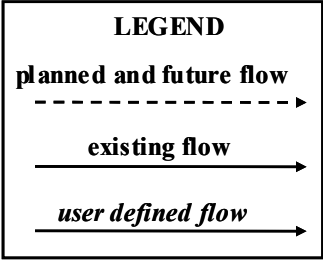
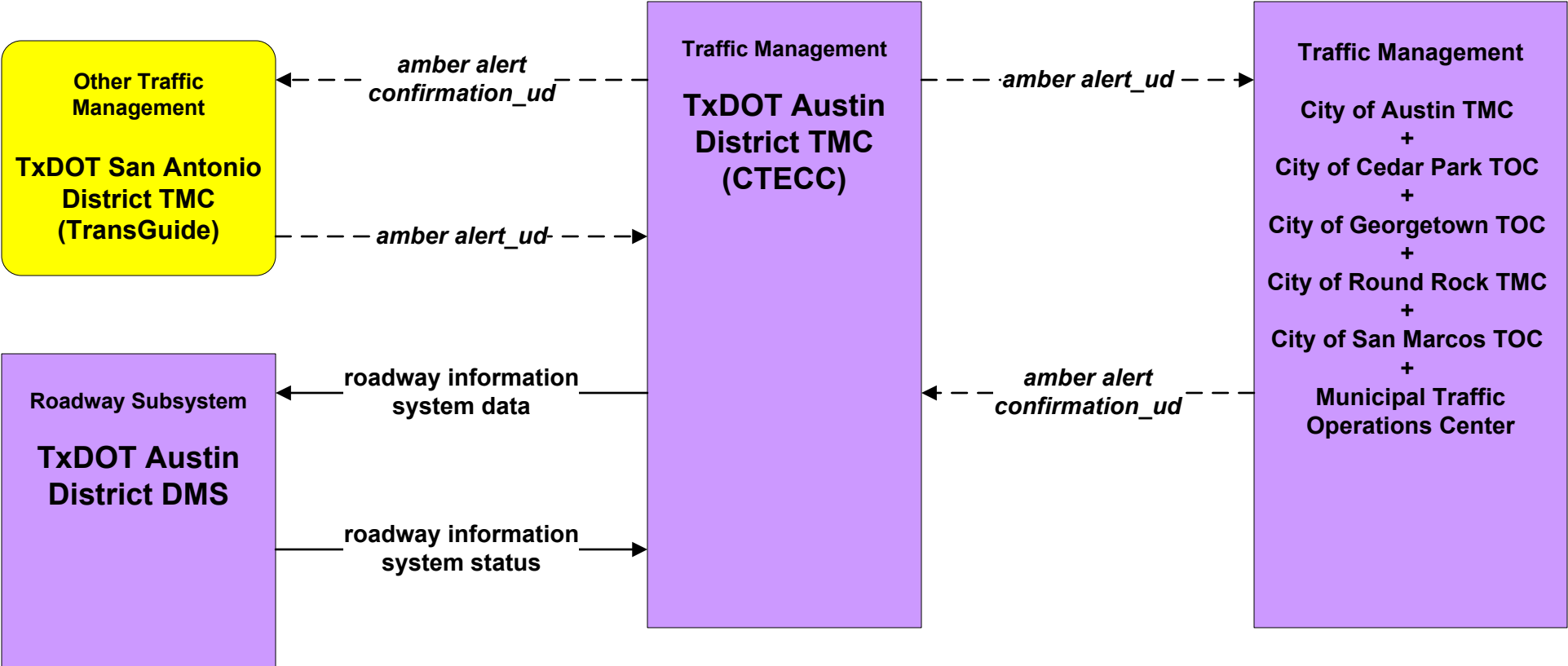
**EM04 - Roadway Service Patrols  
TxDOT Austin District HERO (1 of 2)**



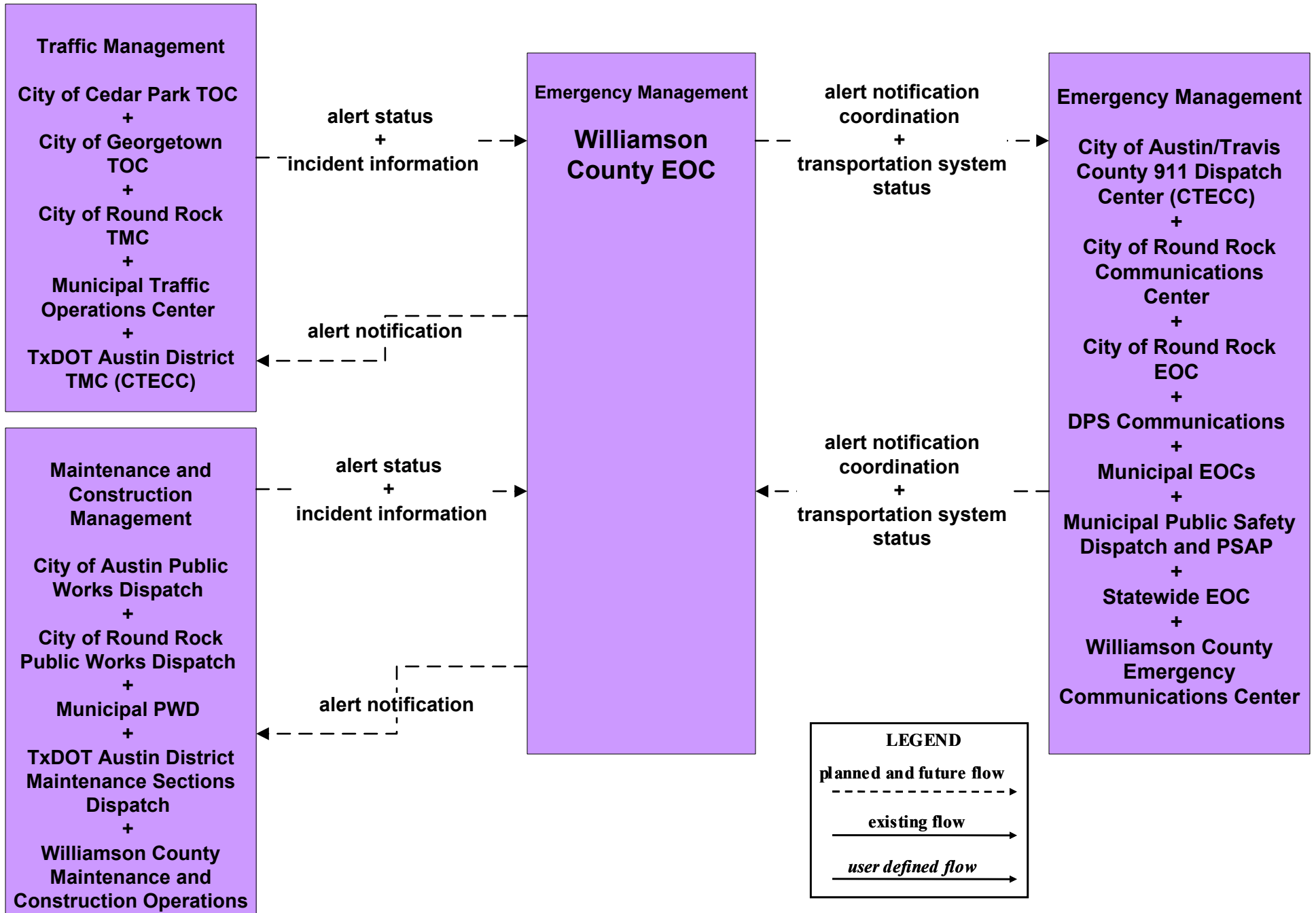
**EM05 - Transportation Infrastructure Protection  
TxDOT Austin District TMC (CTECC) (2 of 2)**



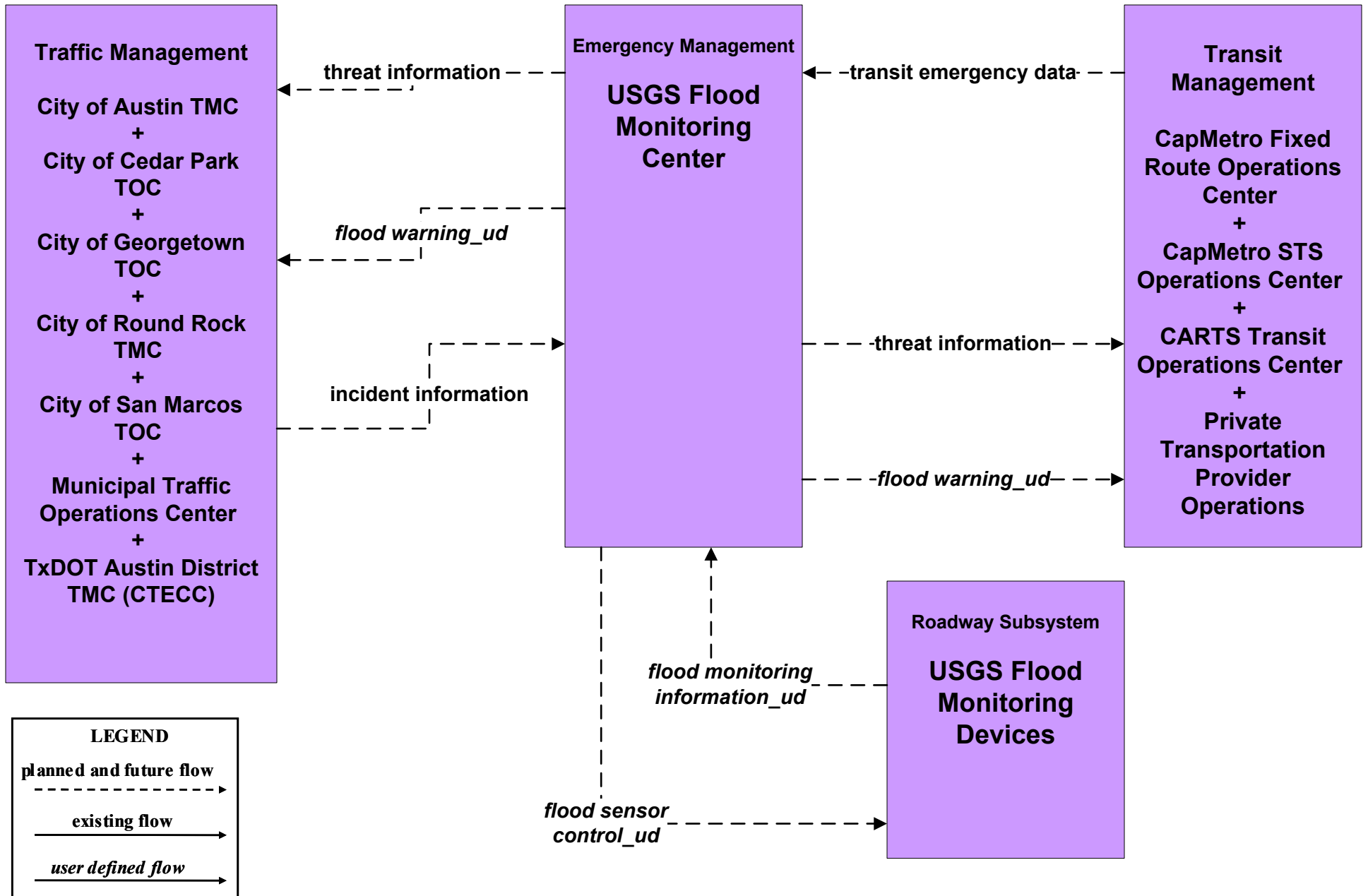
**EM06 - Wide Area Alert  
Statewide Amber Alert (2 of 2)**



# EM06 - Wide Area Alert Williamson County EOC

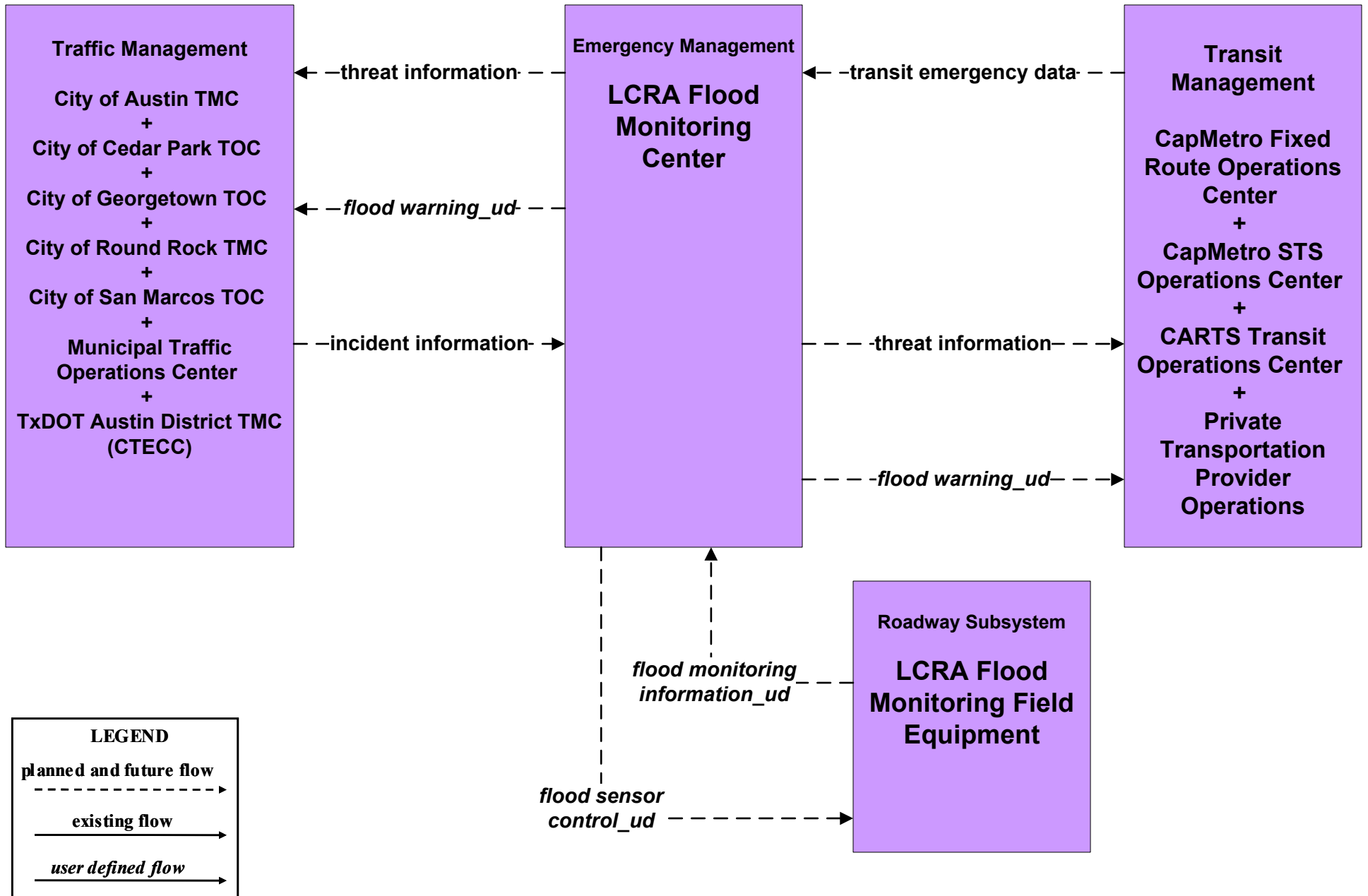


# EM07 - Early Warning System USGS – Flood Information Dissemination

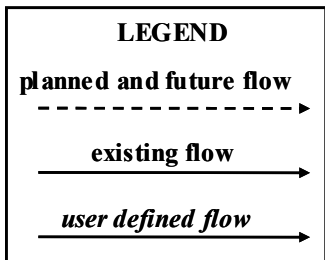
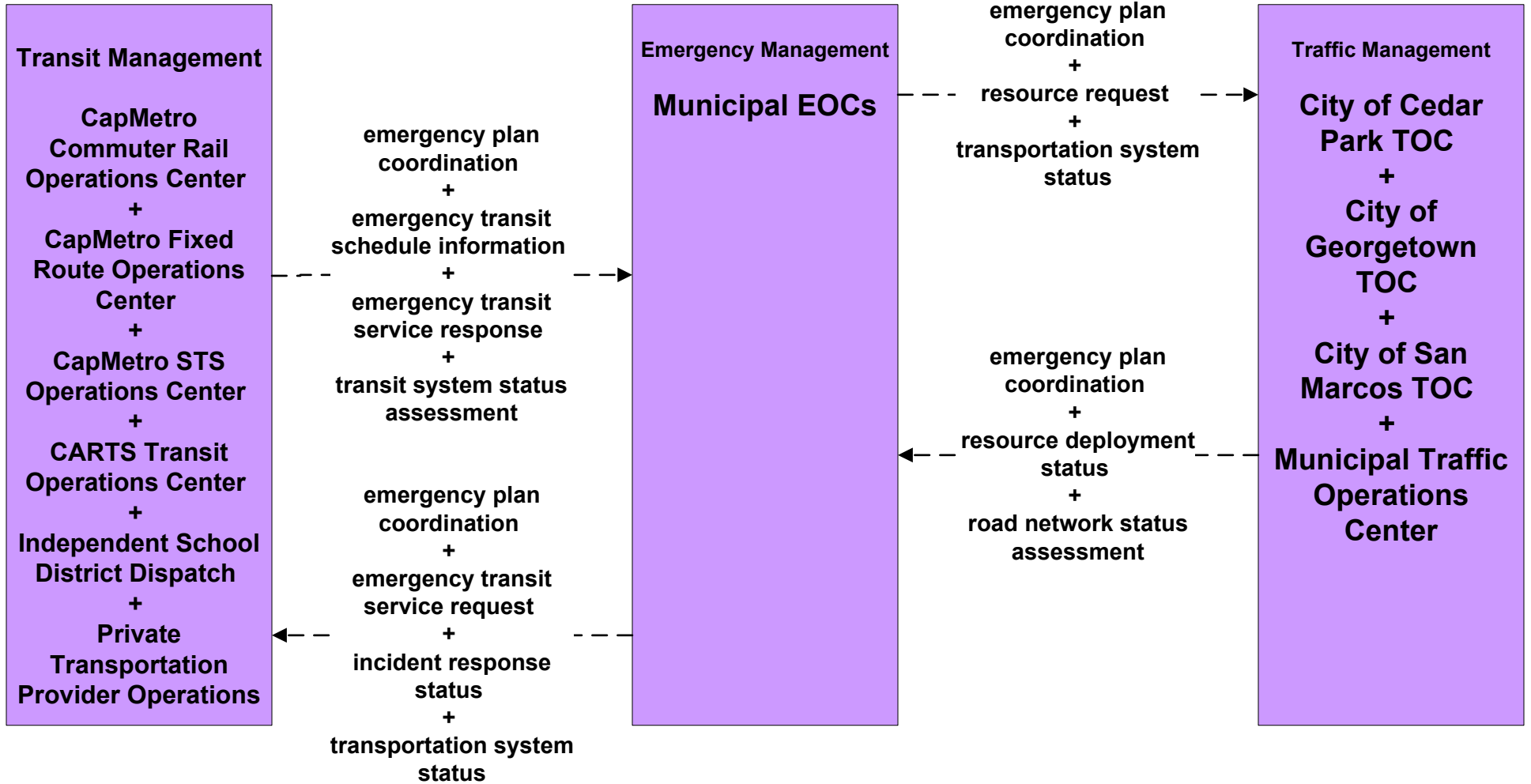




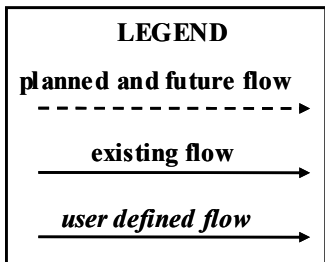
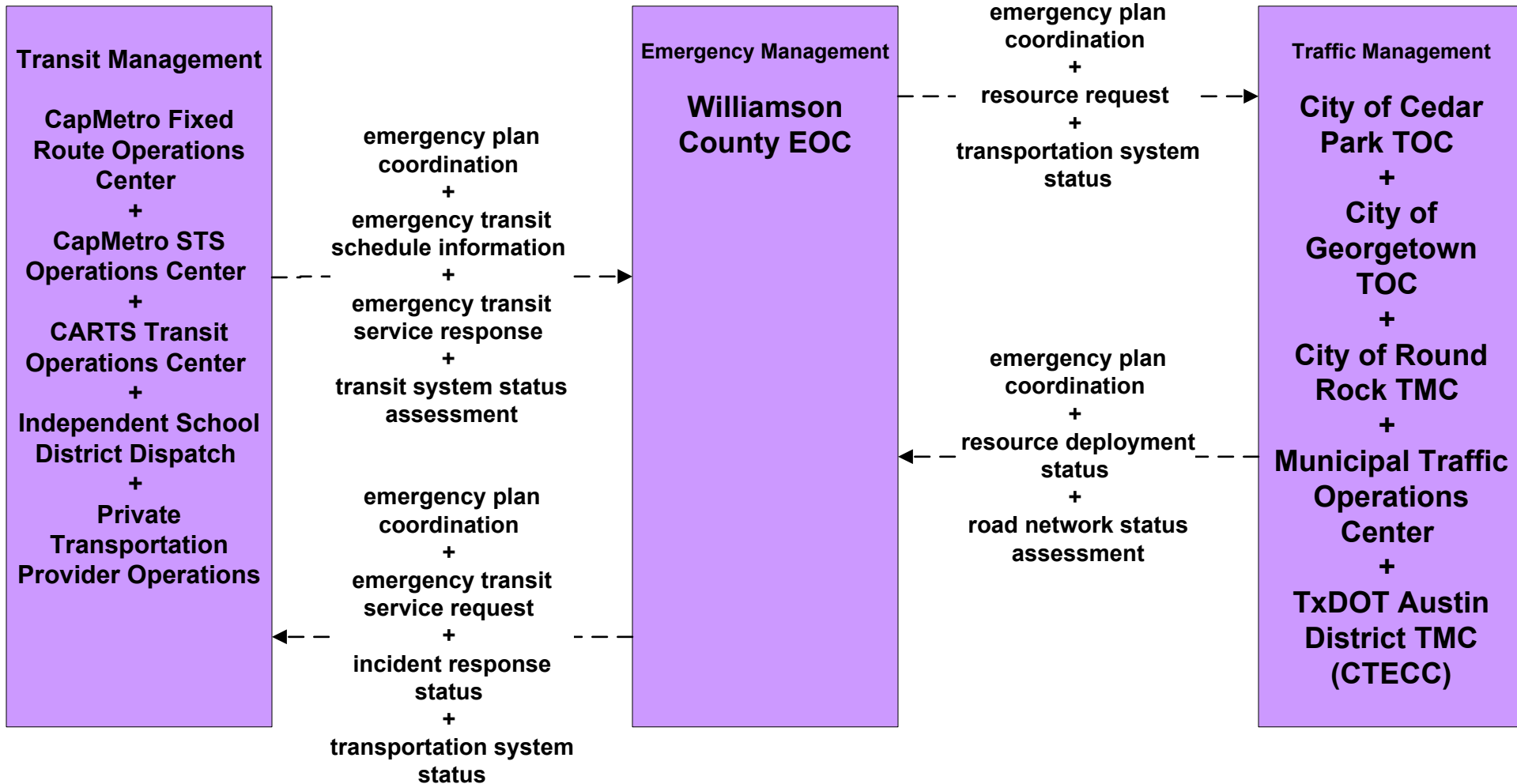
# EM07 - Early Warning System LCRA – Flood Information Dissemination



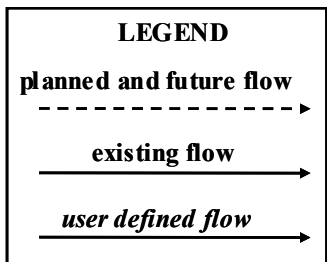
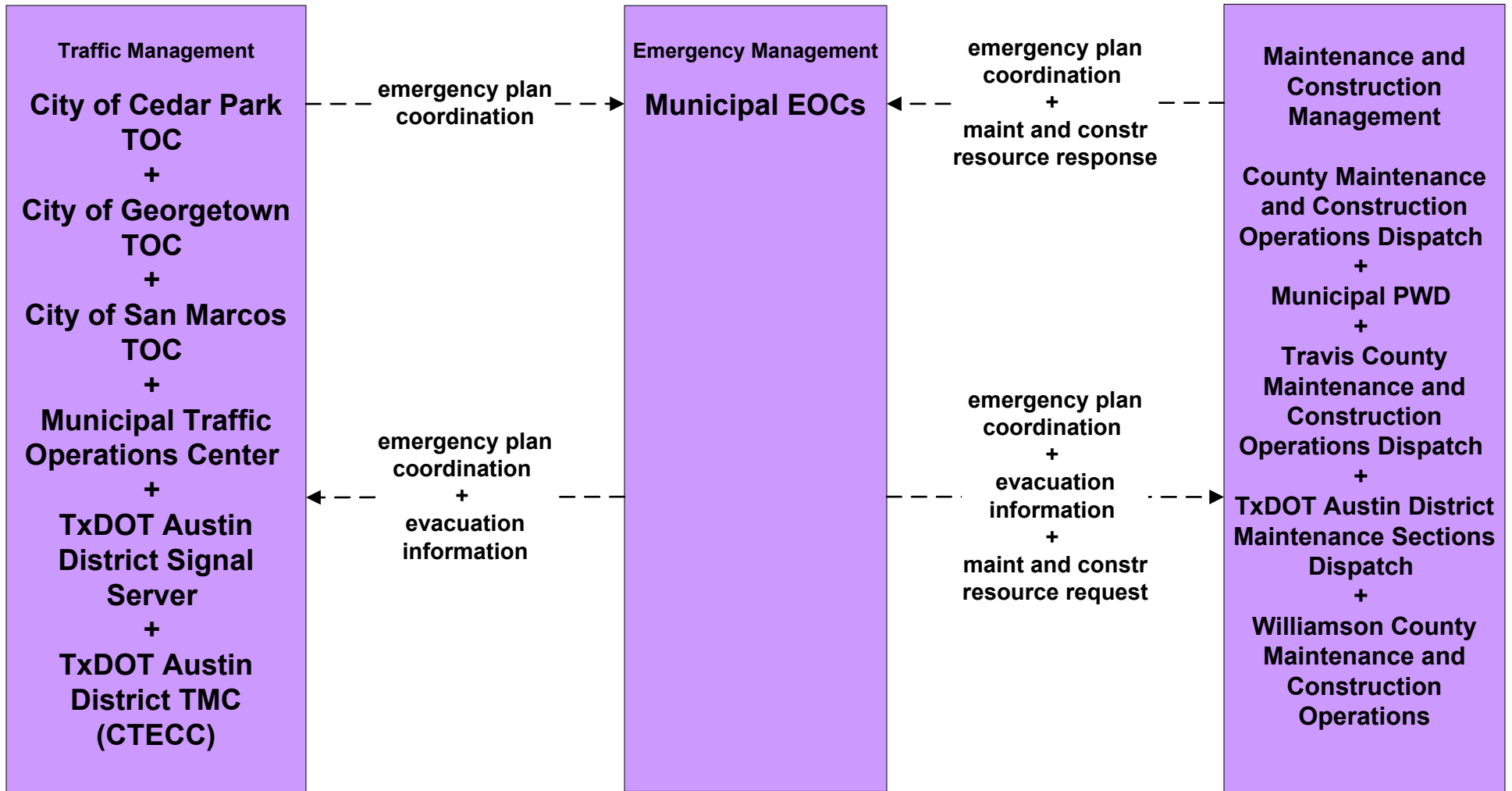
# EM08 - Disaster Response and Recovery Municipal EOCs (2 of 2)



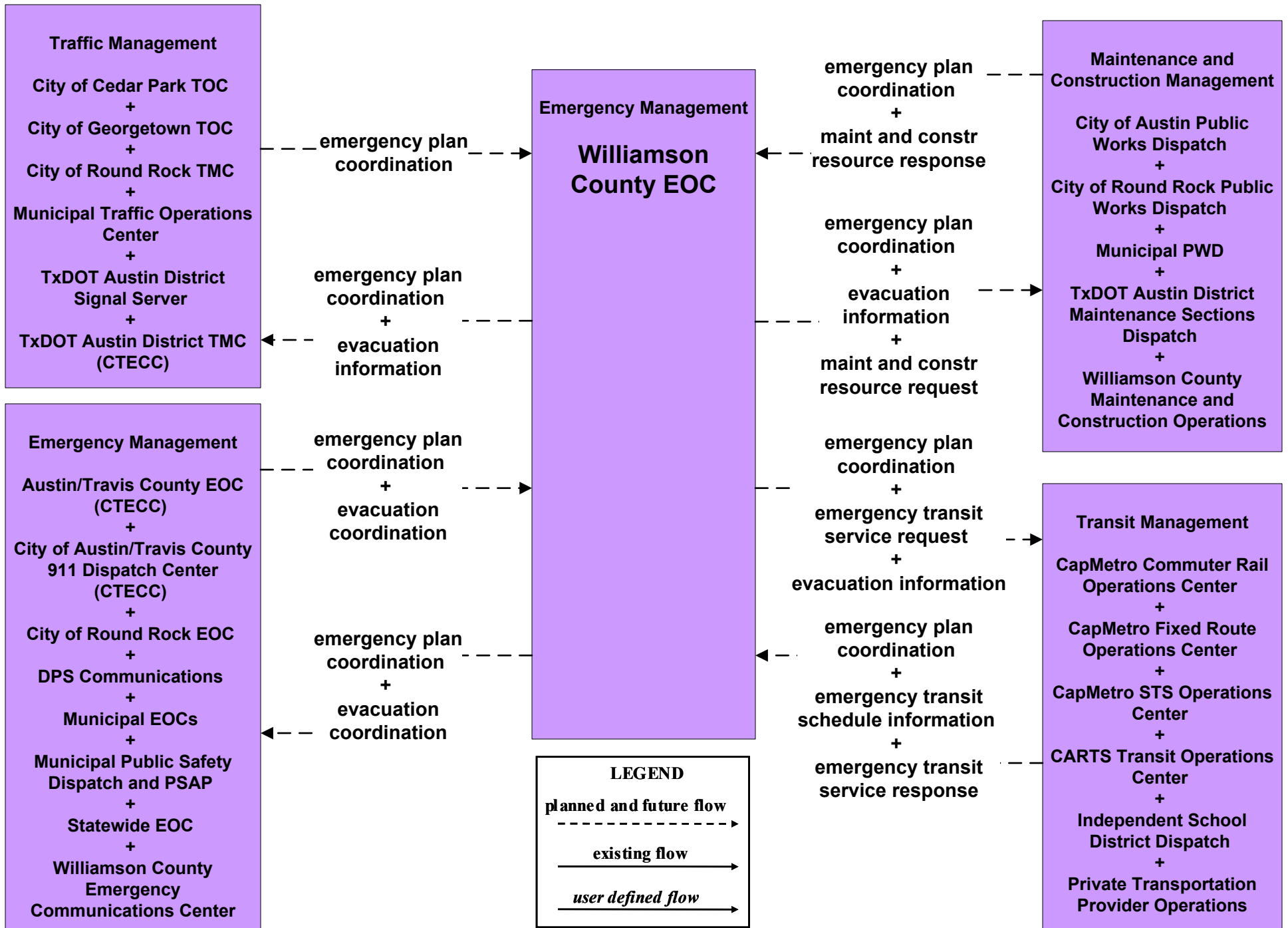
# EM08 - Disaster Response and Recovery Williamson County EOC (2 of 2)



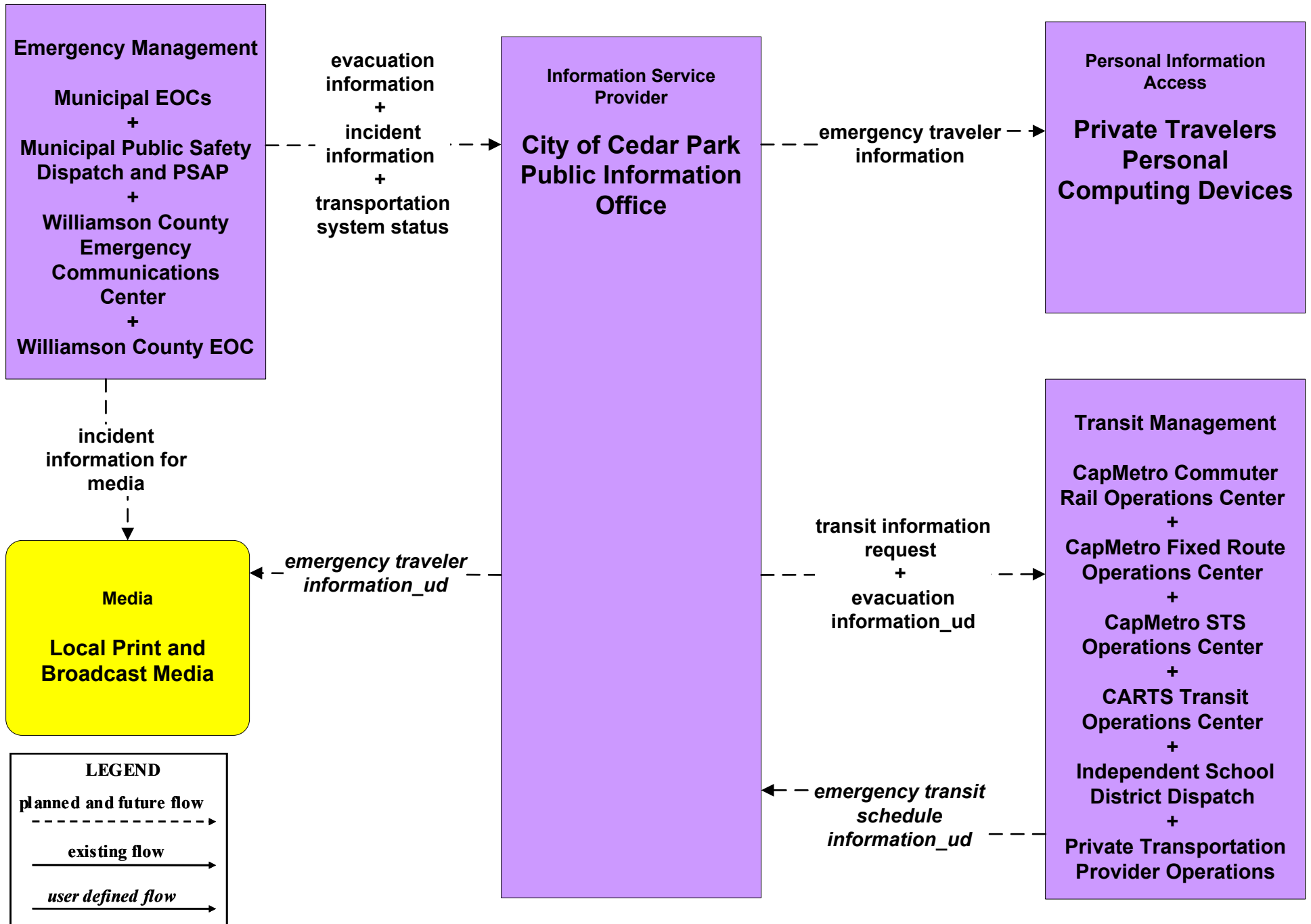
# EM09 - Evacuation and Reentry Management Municipal EOCs (1 of 2)



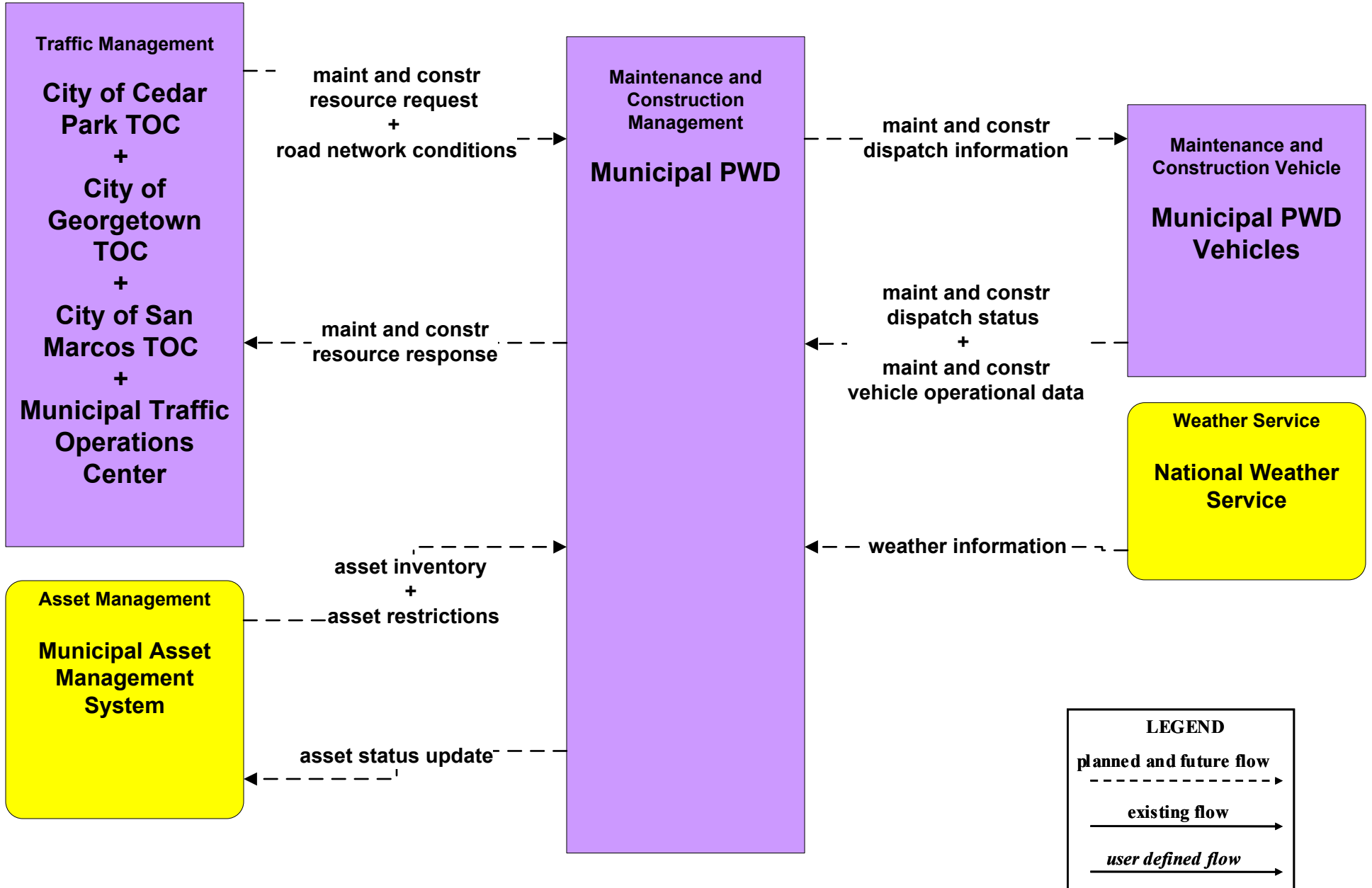
# EM09 - Evacuation and Reentry Management Williamson County EOC



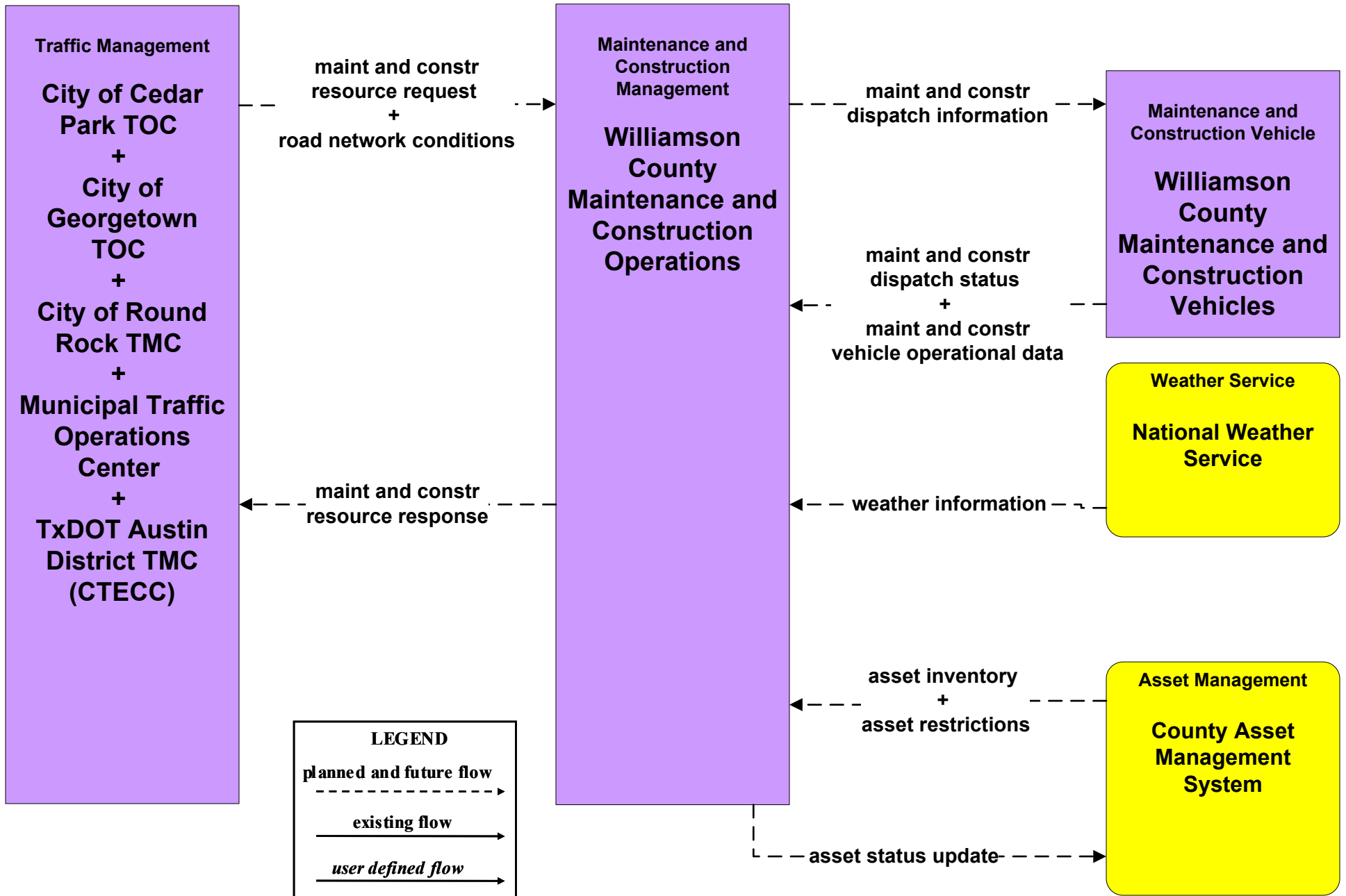
# EM10 - Disaster Traveler Information City of Cedar Park Public Information Office



**MC07 - Roadway Maintenance and Construction  
Municipal Public Works Department**

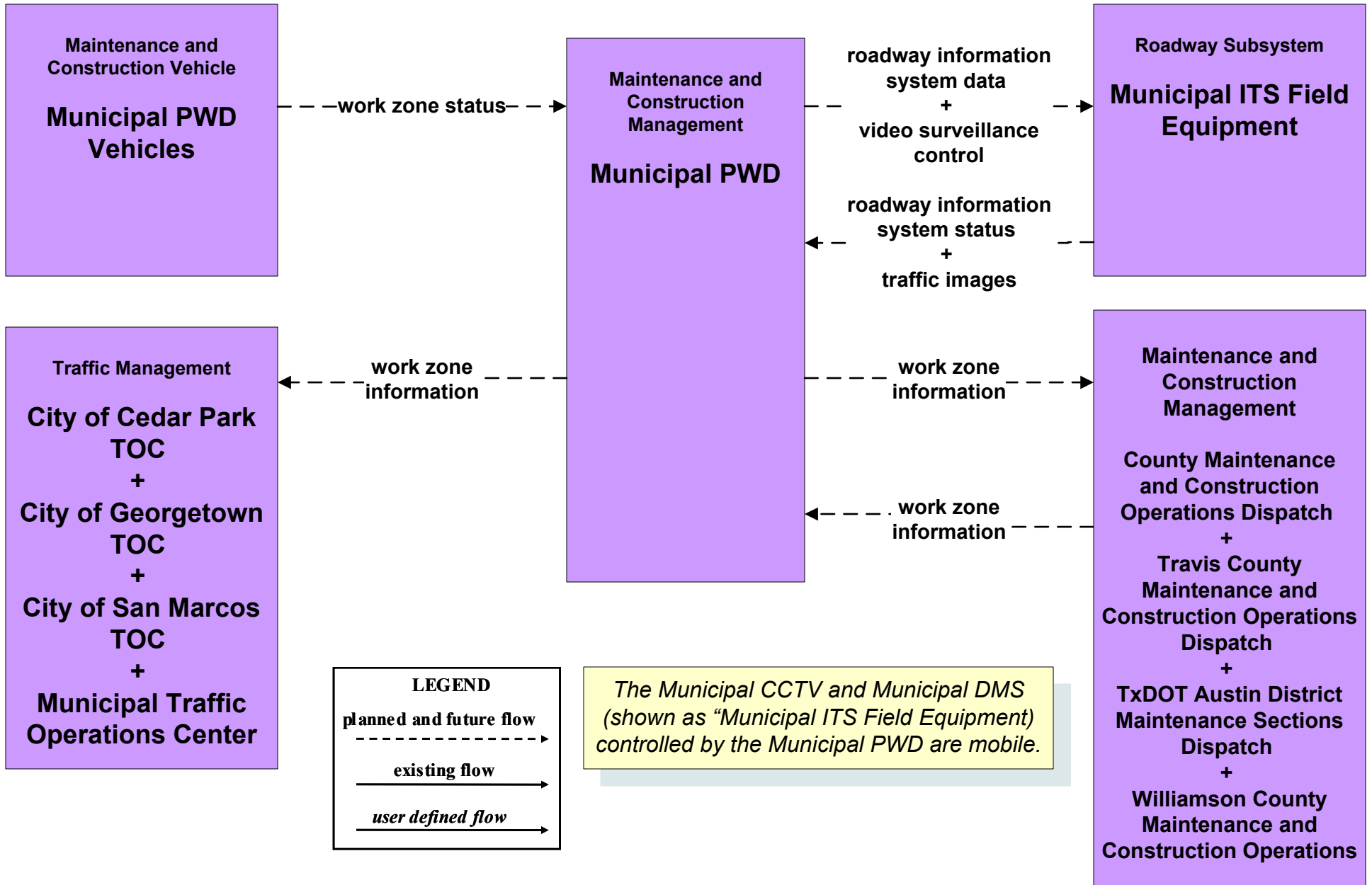


**MC07 - Roadway Maintenance and Construction  
Williamson County Maintenance and Construction**

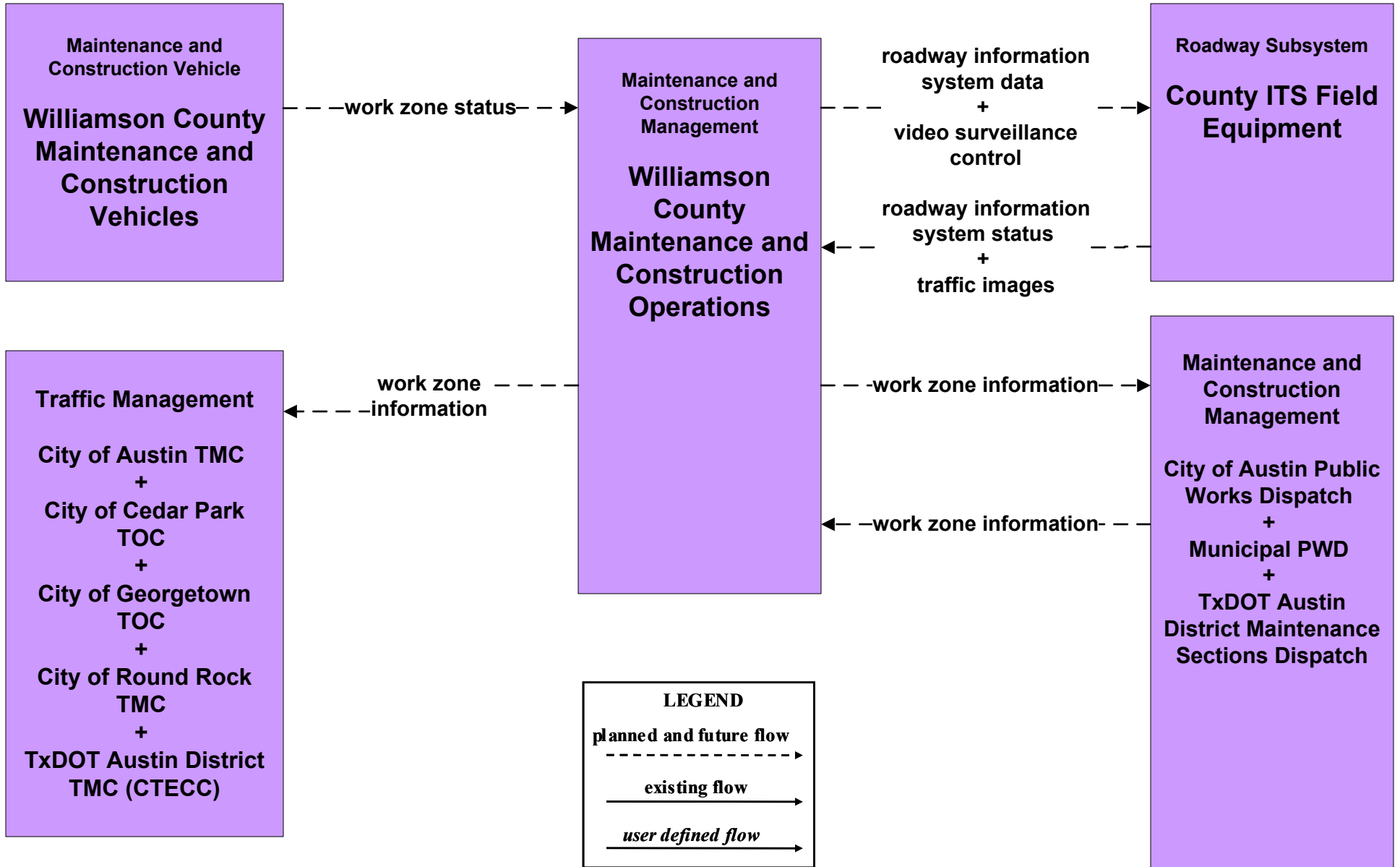




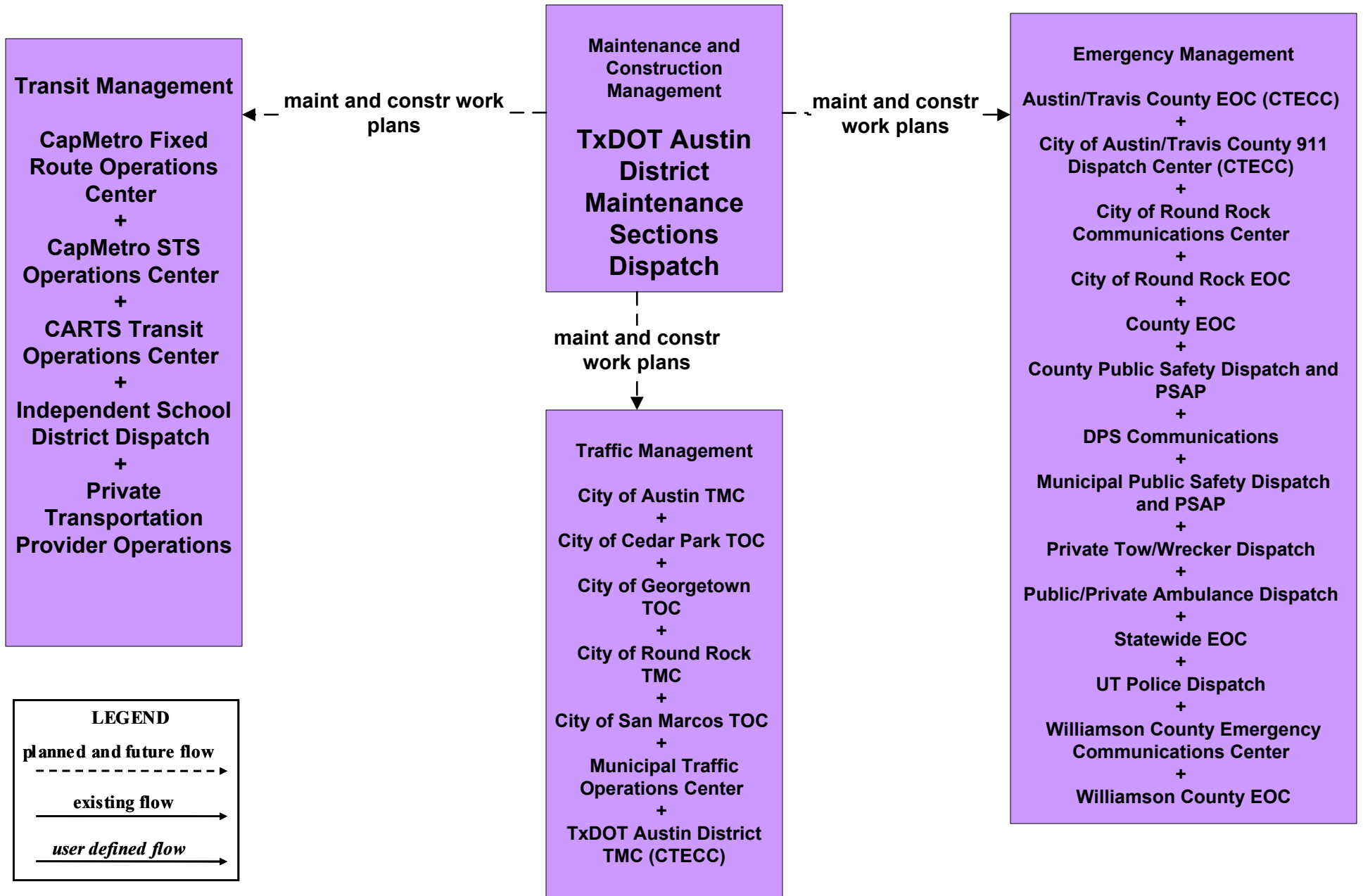
**MC08 - Work Zone Management  
Municipal Public Works Department (1 of 2)**



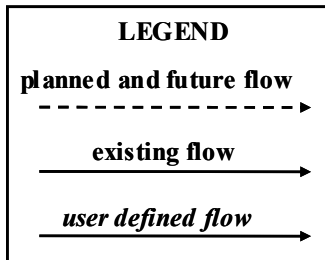
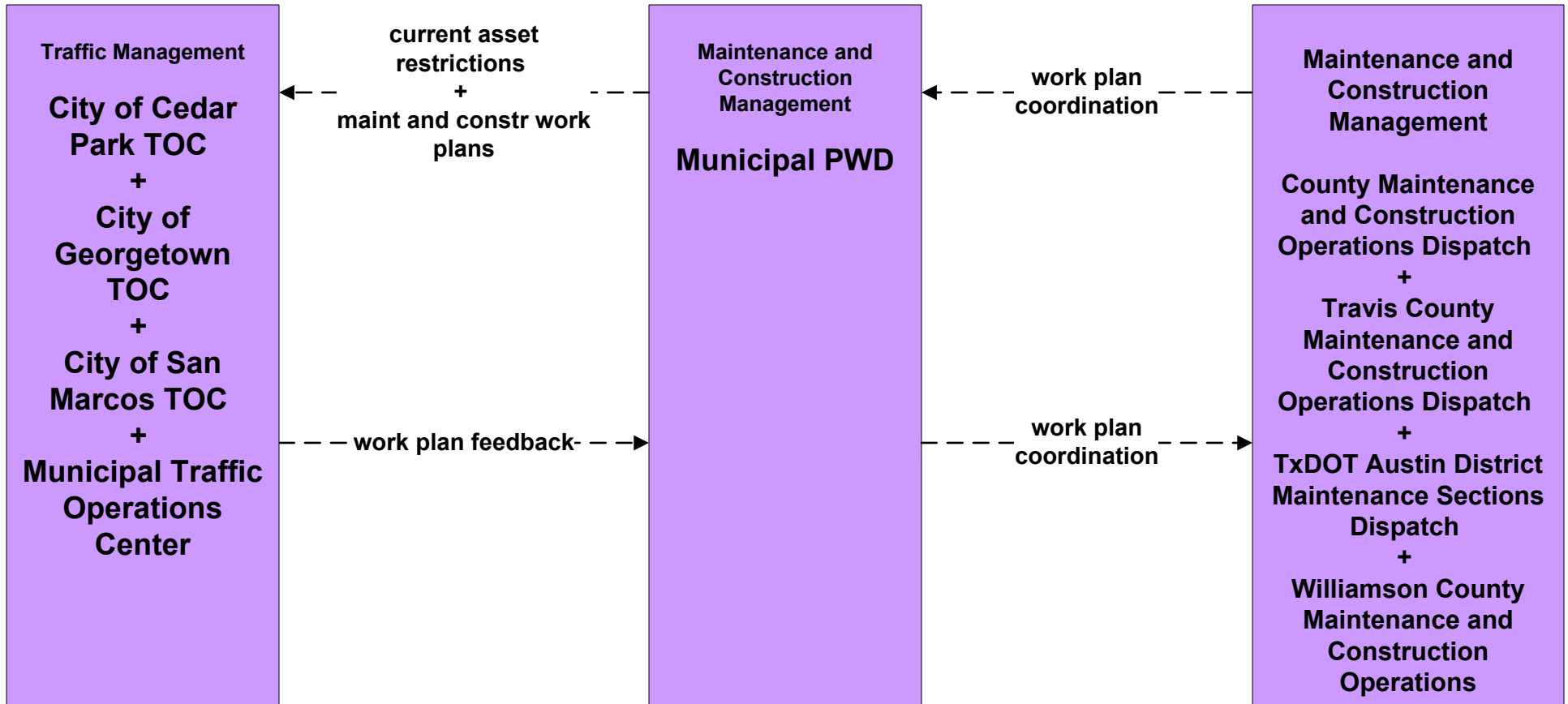
**MC08 - Work Zone Management**  
**Williamson County Maintenance and Construction (1 of 2)**



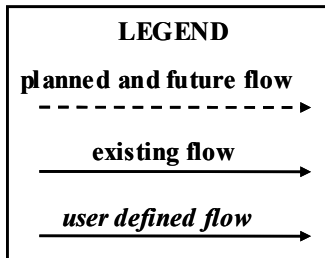
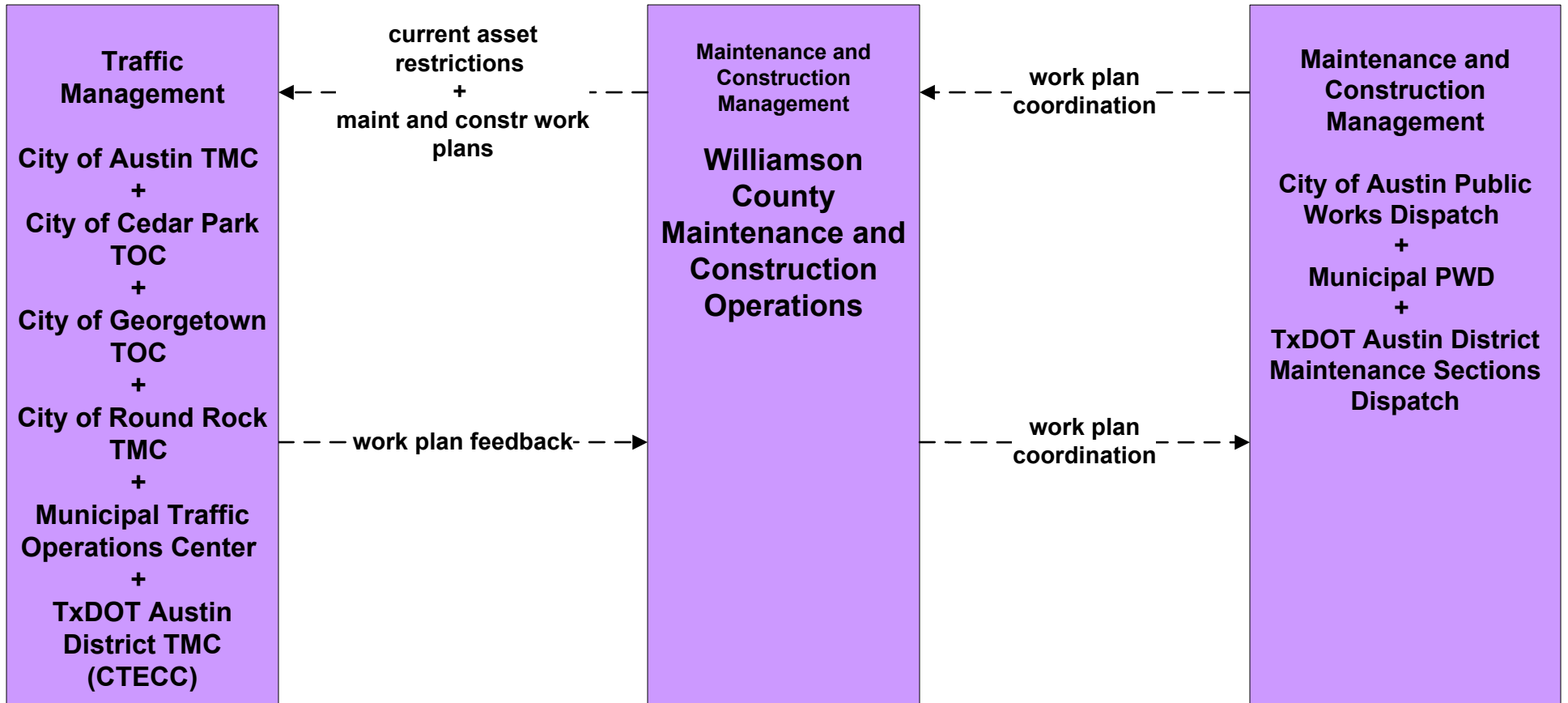
**MC10 - Maintenance and Construction Activity Coordination  
Activity Coordination - TxDOT (3 of 3)**



**MC10 - Maintenance and Construction Activity Coordination  
Municipal Public Works Department (1 of 2)**



**MC10 - Maintenance and Construction Activity Coordination  
Williamson County Maintenance and Construction (1 of 2)**



# MC10 - Maintenance and Construction Activity Coordination Regional Utility Companies

