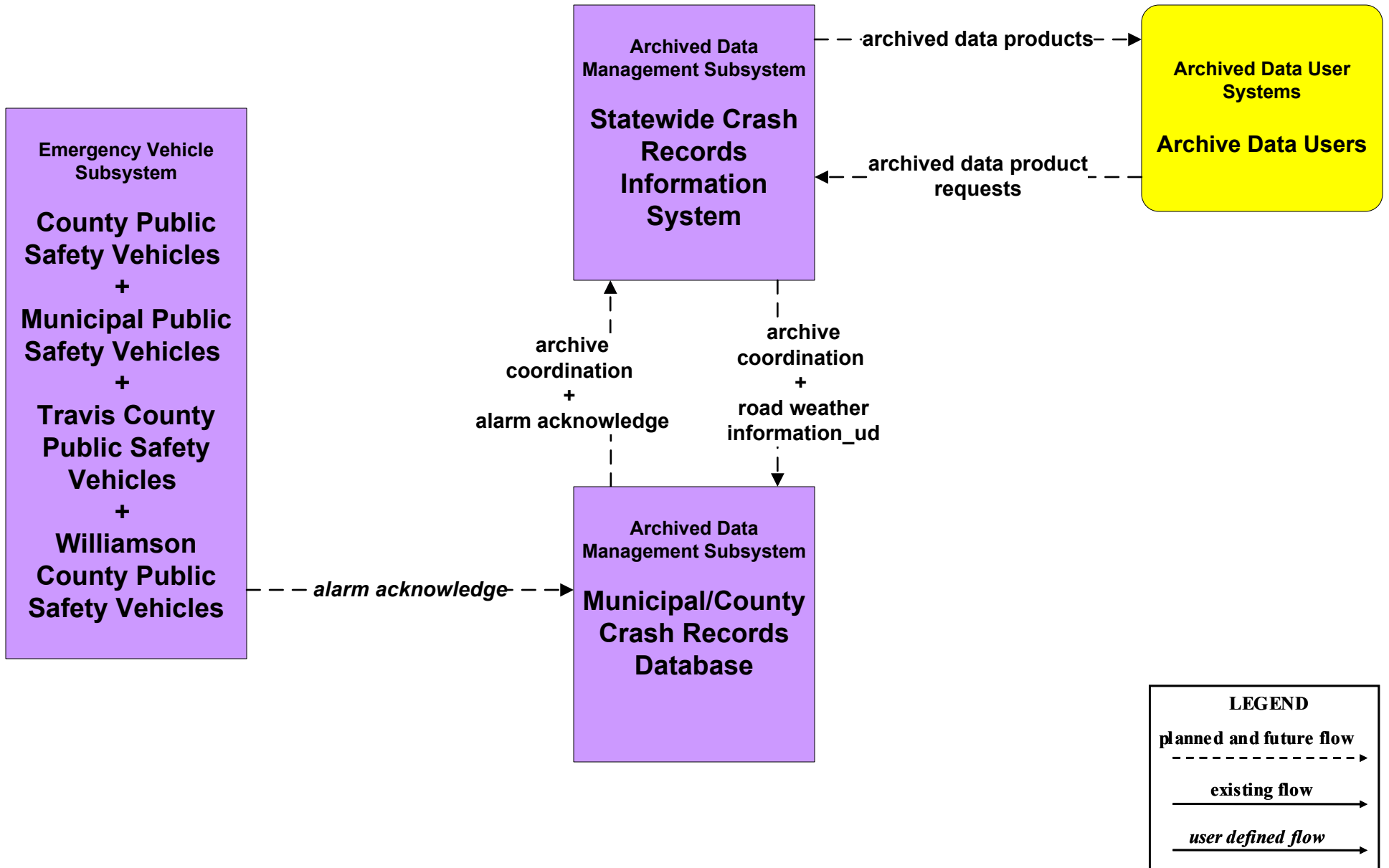
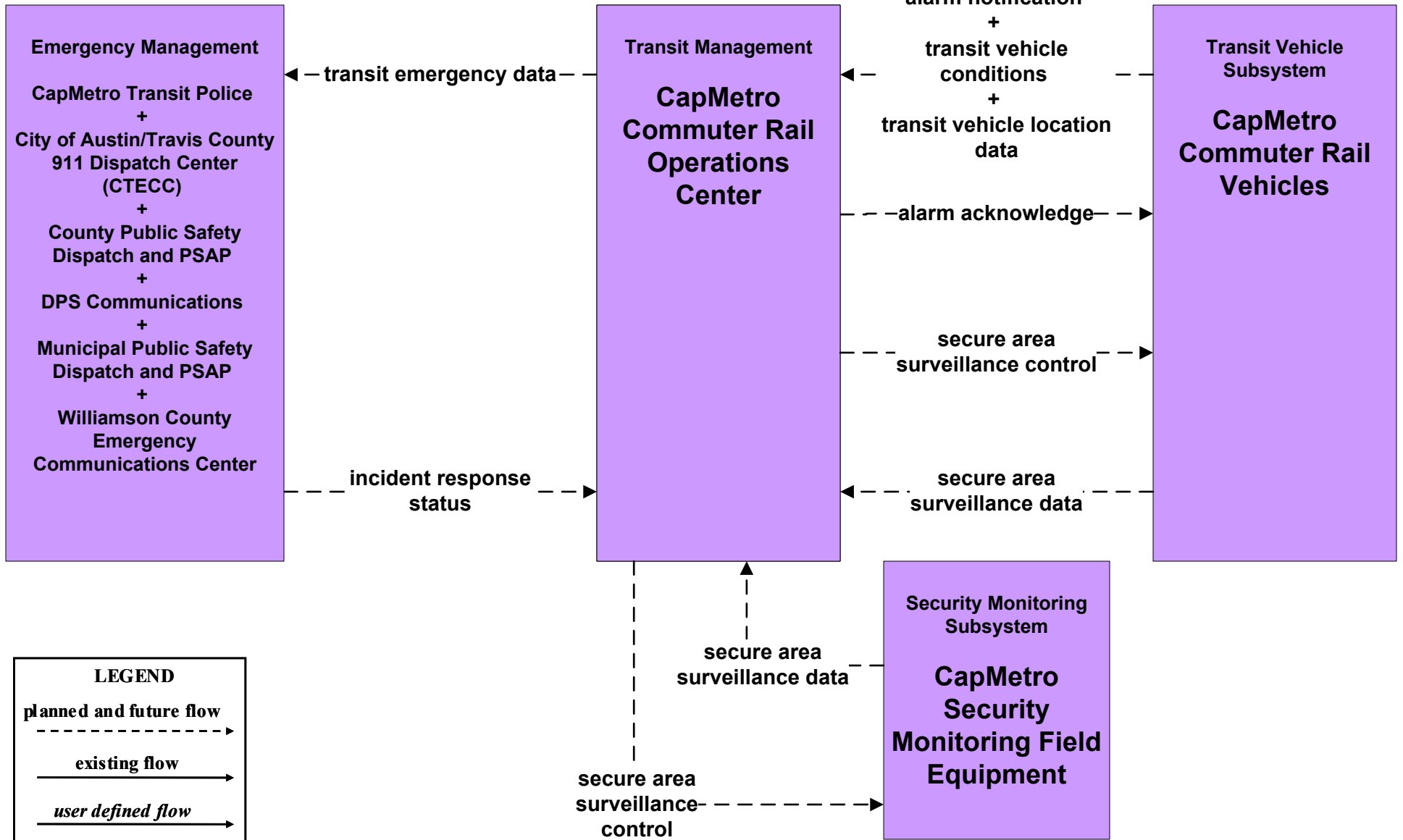


**AD1 - ITS Data Mart
Municipal/County Crash Records Database**

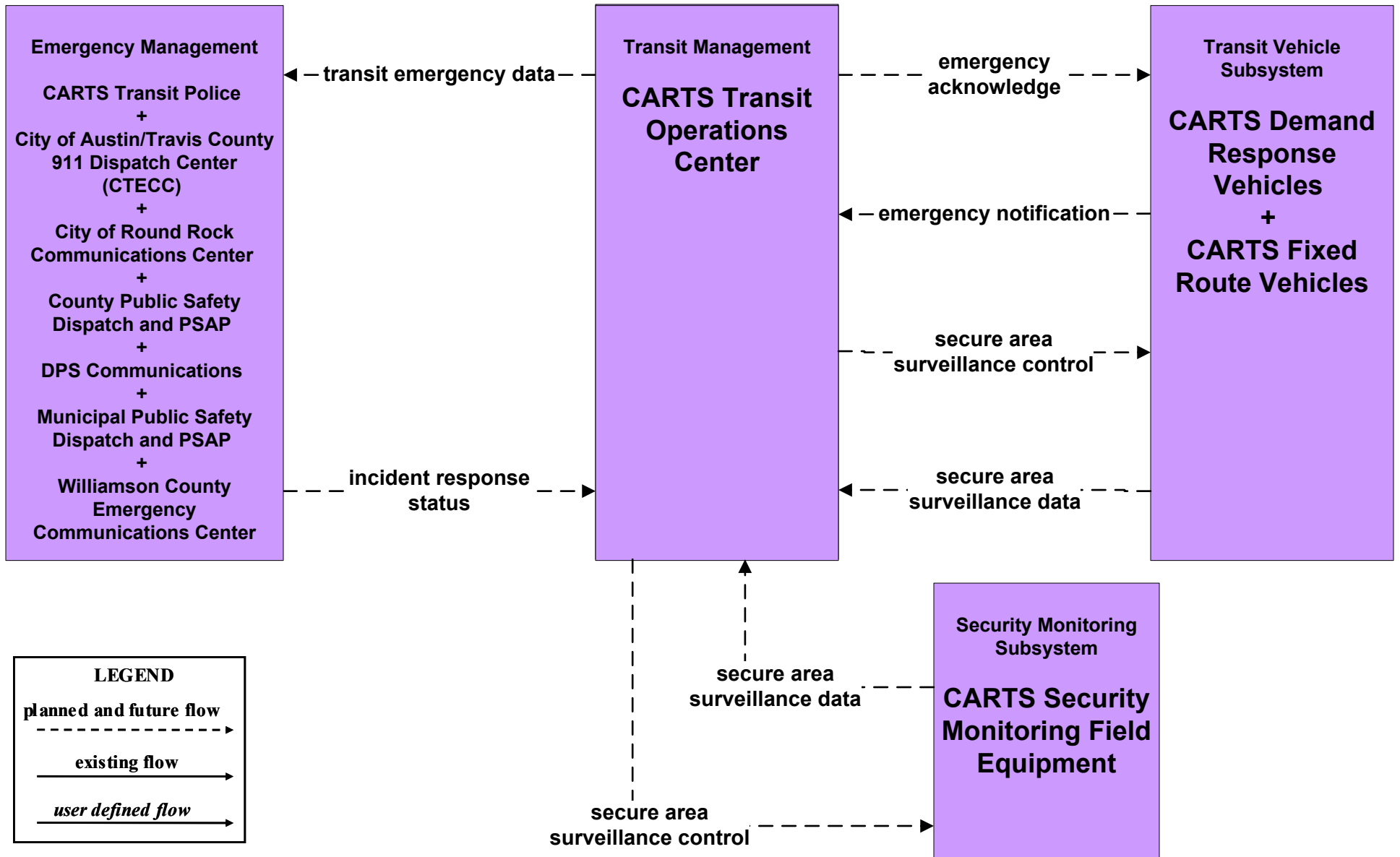


APTS5 - Transit Security

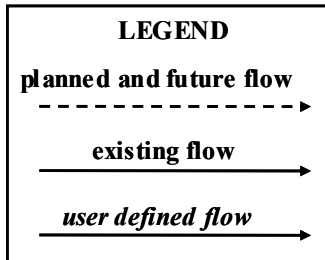
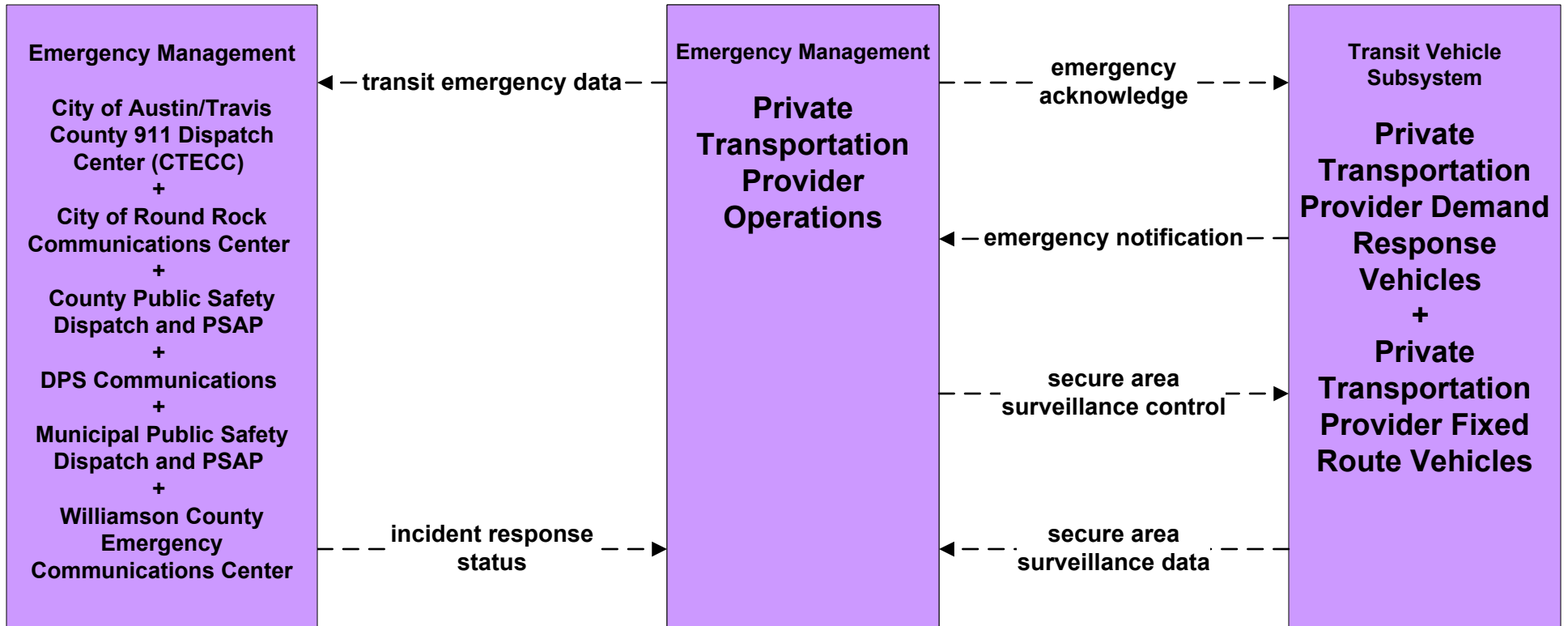
CapMetro Transit – Transit Vehicle Monitoring System (3 of 3)



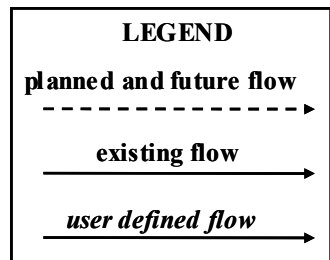
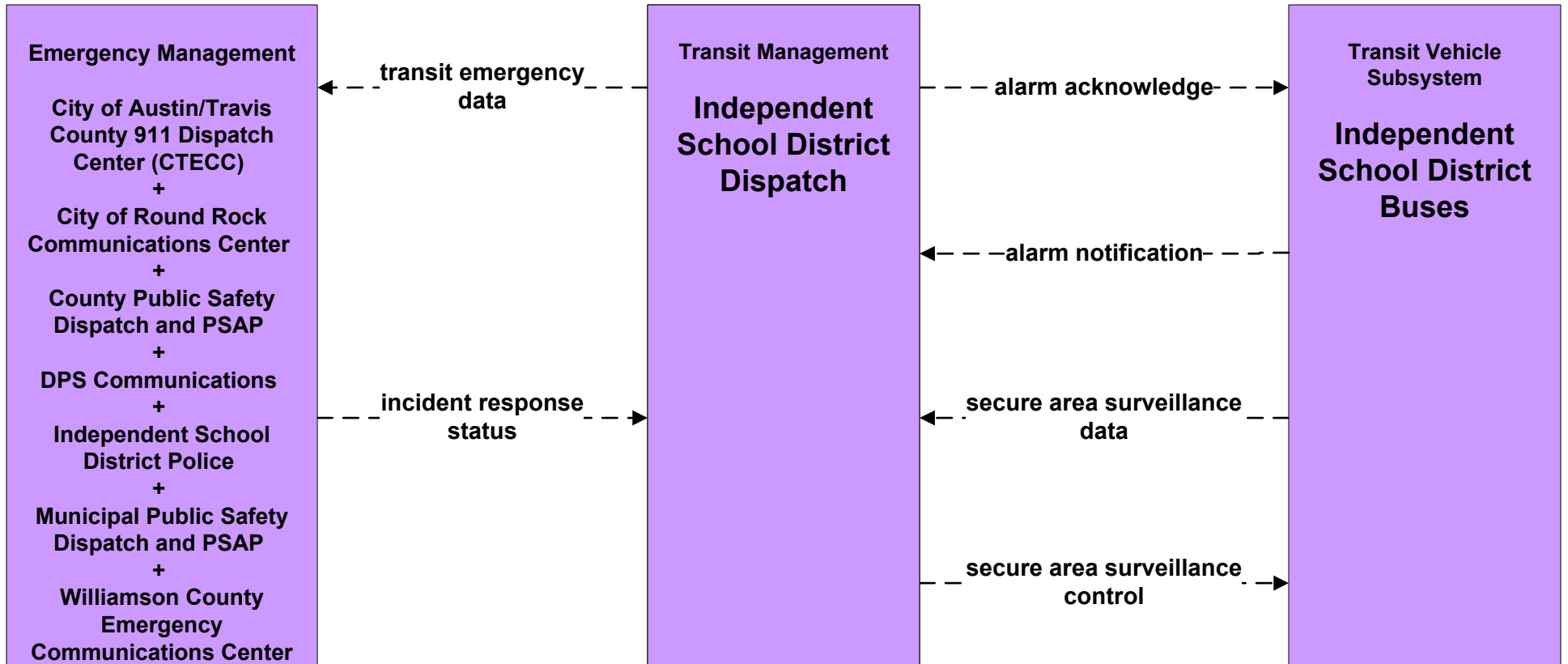
APTS5 - Transit Security CARTS Transit



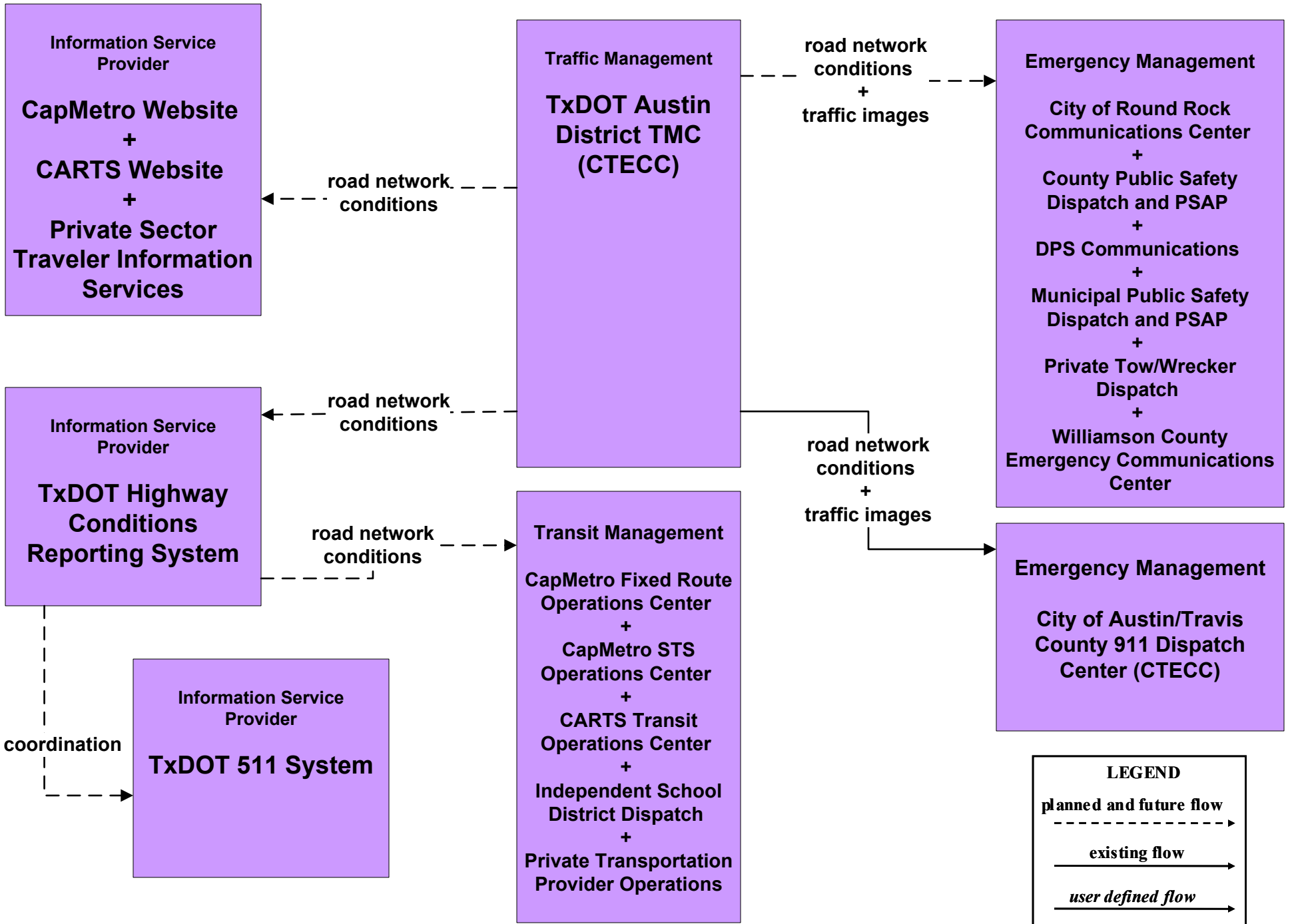
APTS5 - Transit Security Private Transportation Operations



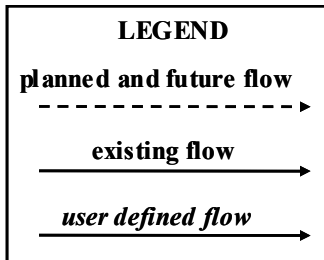
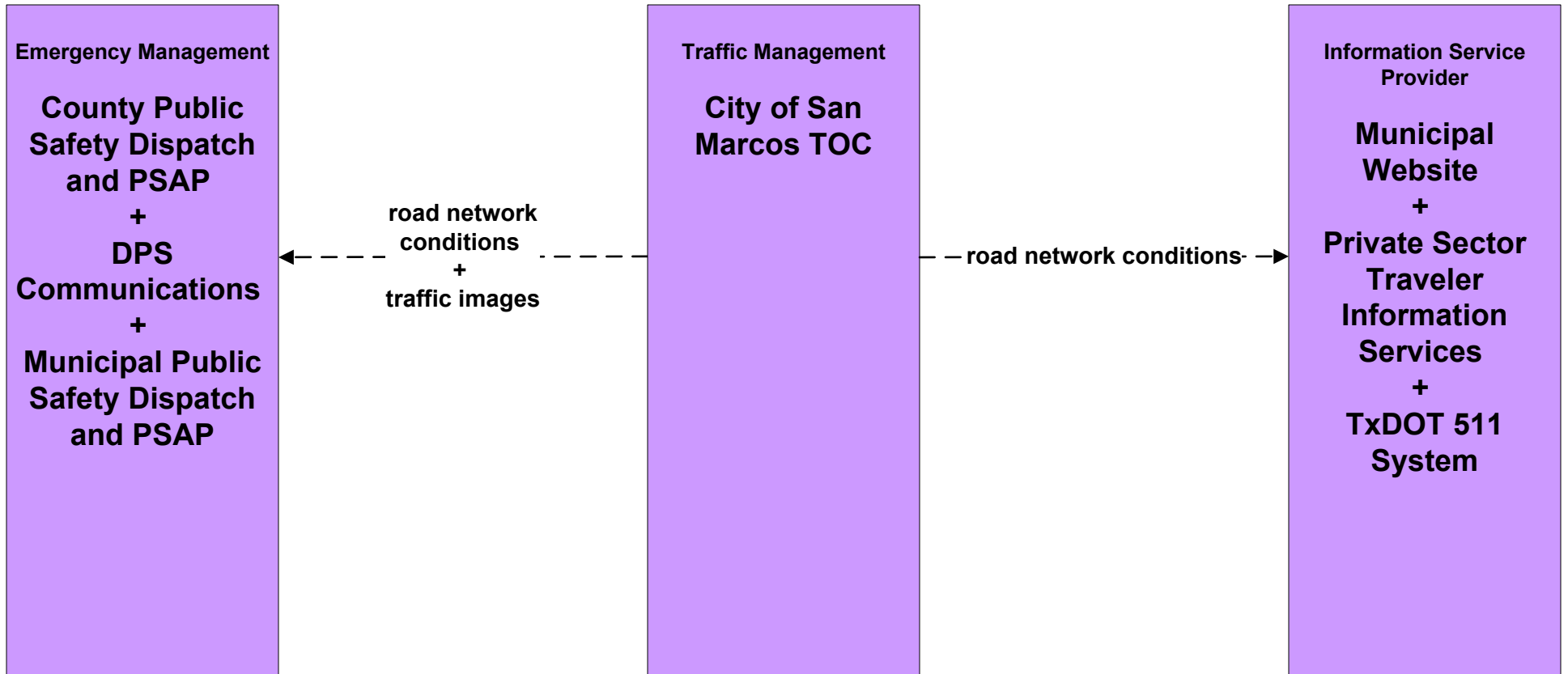
APTS5 - Transit Security Independent School Districts



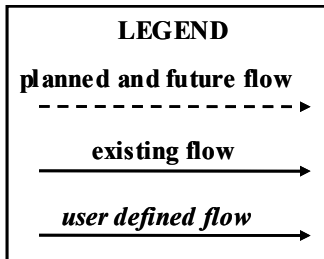
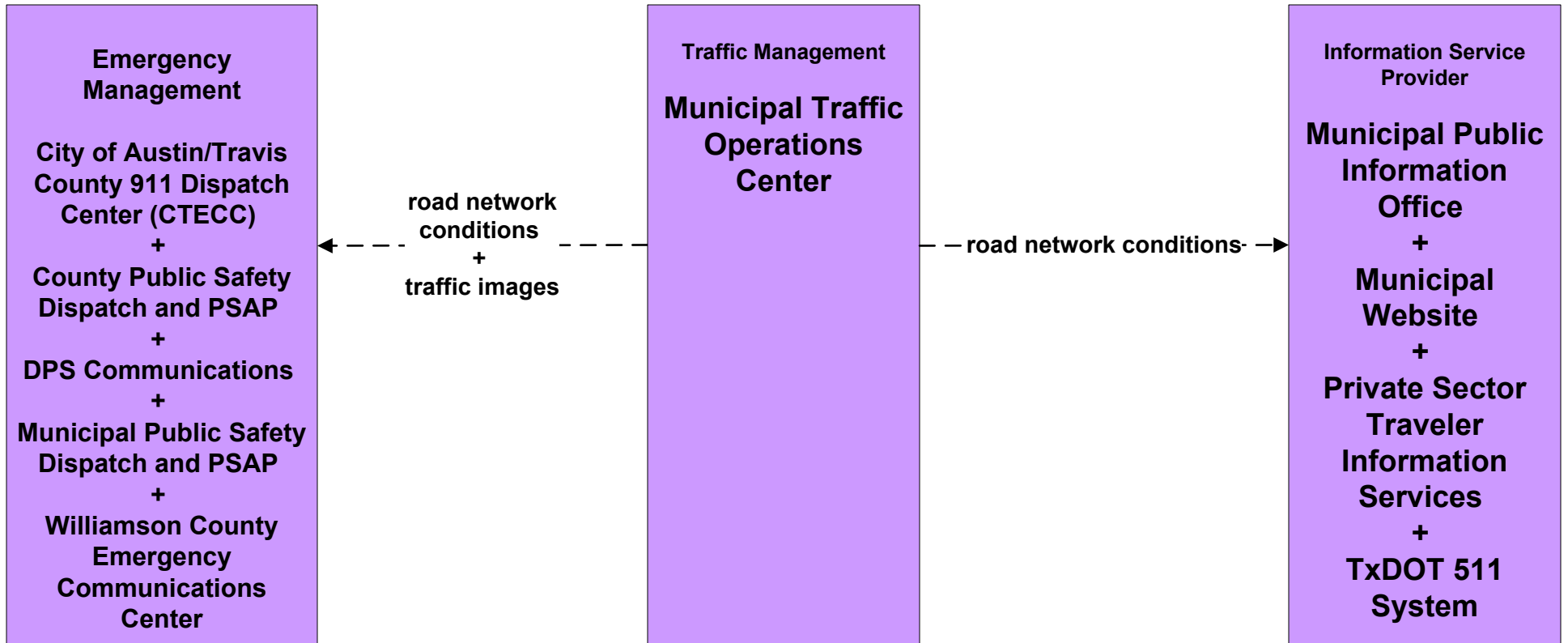
**ATMS06 - Traffic Information Dissemination
 TxDOT Austin District TMC (CTECC) (2 of 2)**



**ATMS06 - Traffic Information Dissemination
City of San Marcos Traffic Operations Center (2 of 2)**

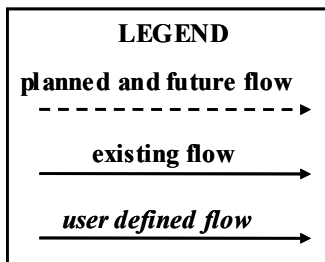
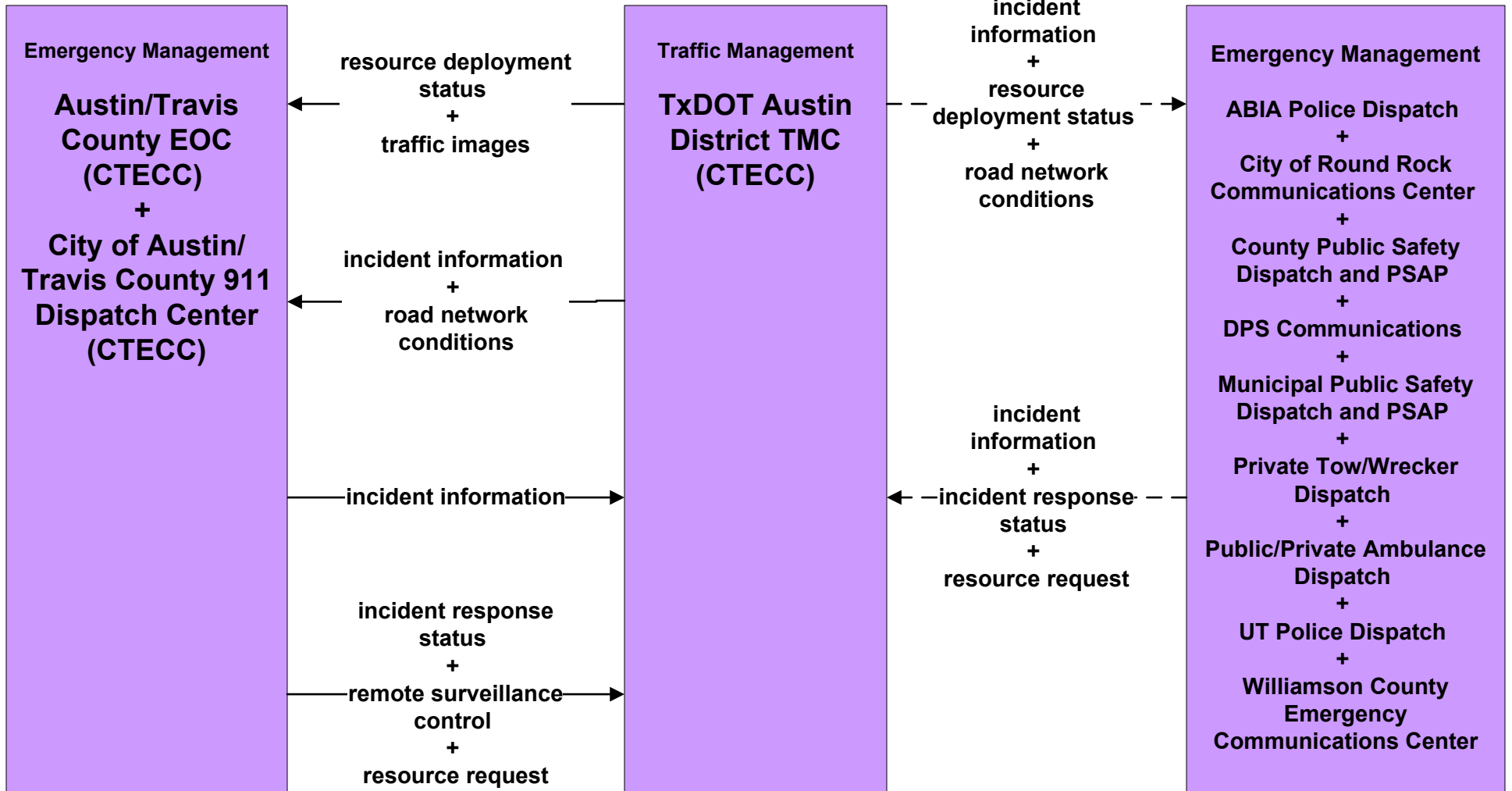


**ATMS06 - Traffic Information Dissemination
Municipal Traffic Operations Center (2 of 2)**



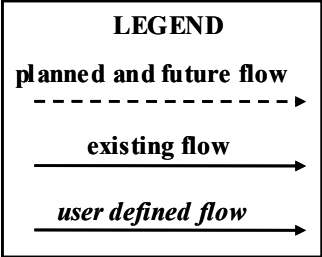
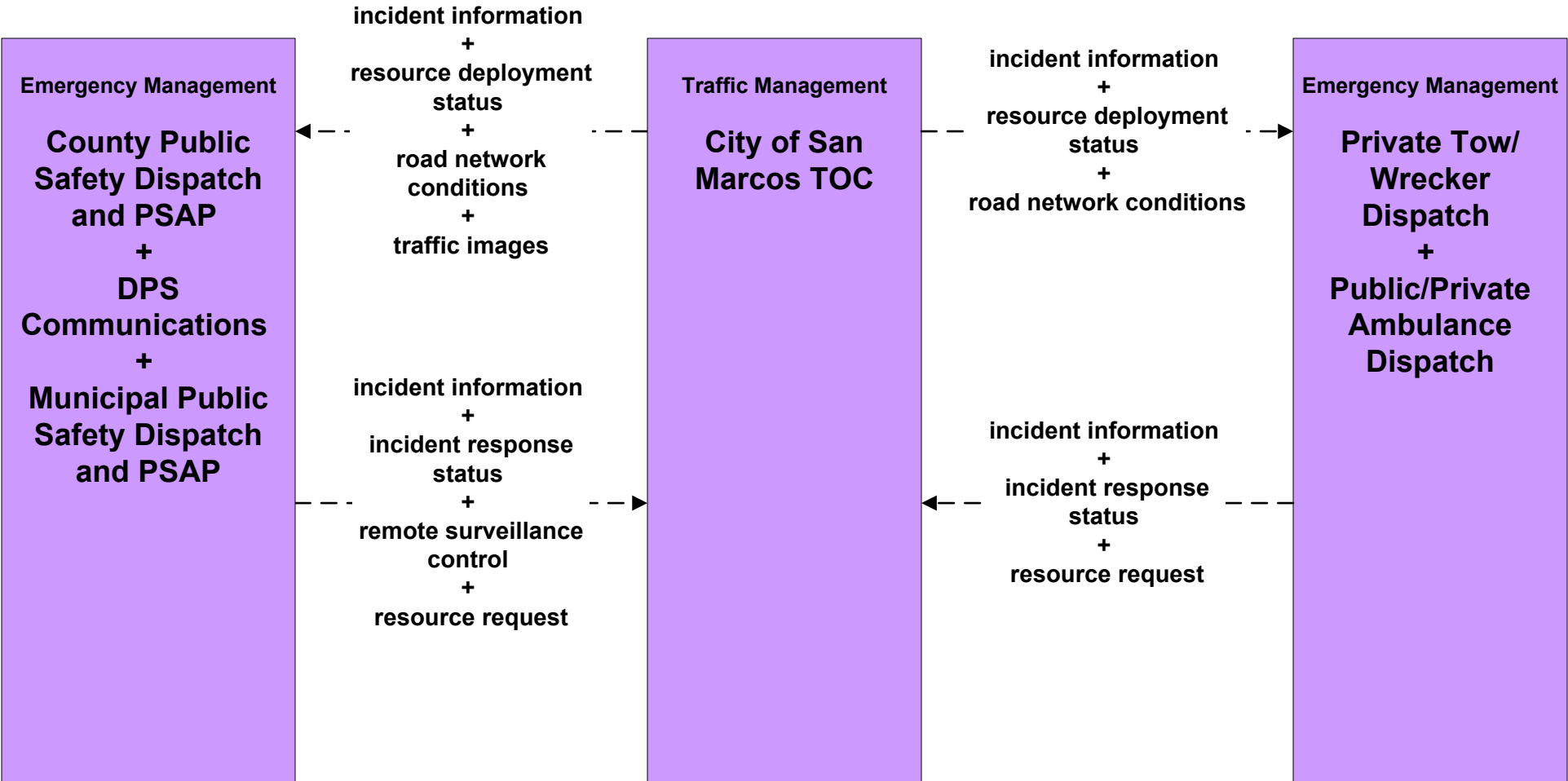
ATMS08 - Incident Management

TxDOT Austin District TMC – (TM to EM)



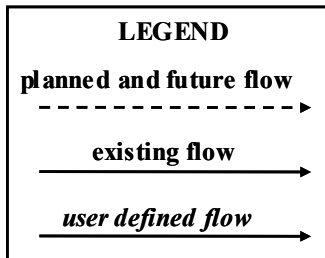
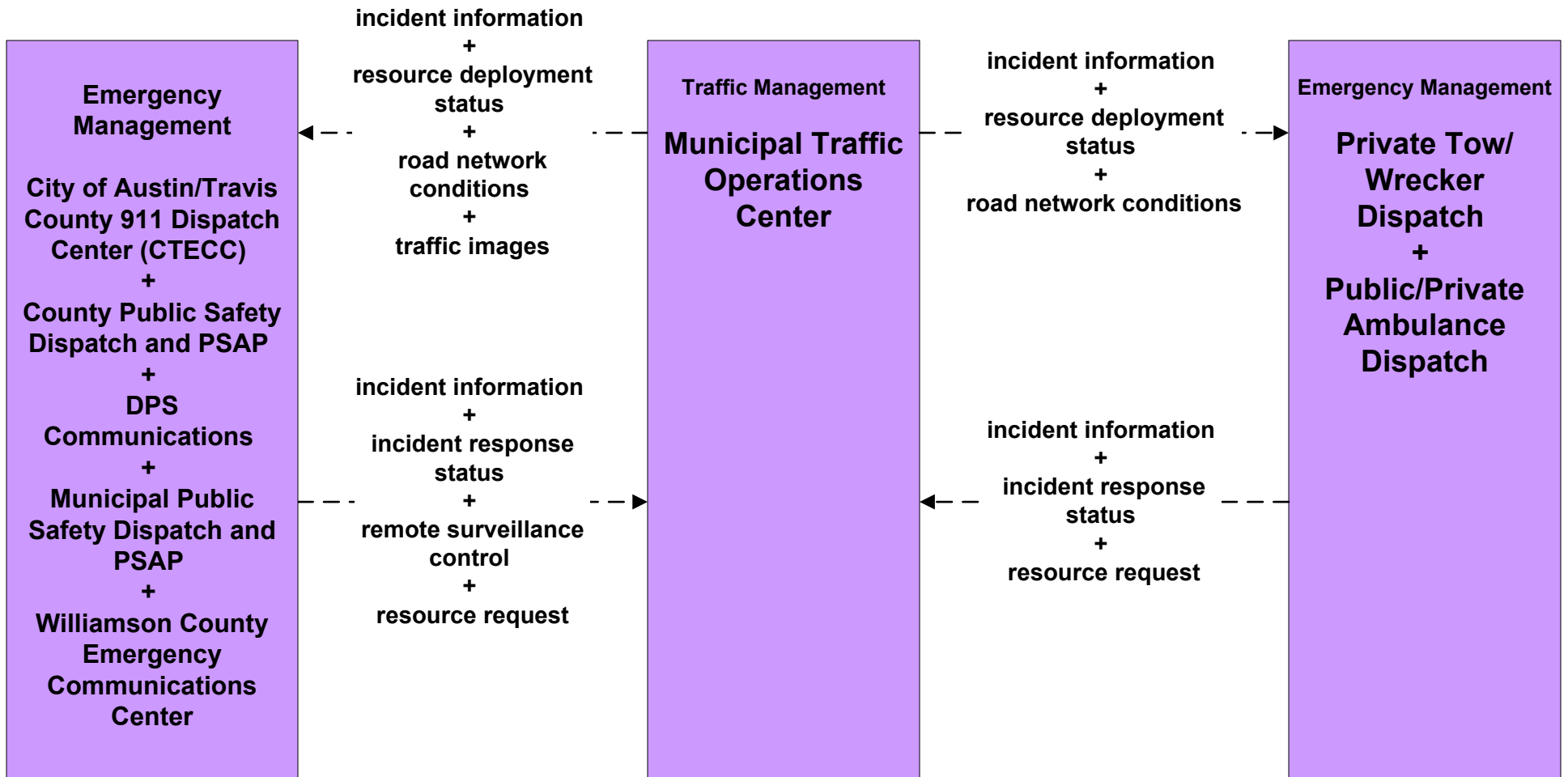
Transit providers get "road network conditions" (for incident information) directly from CTECC (see APTS2 and APTS3).

**ATMS08 - Incident Management
City of San Marcos TMC – (TM to EM)**

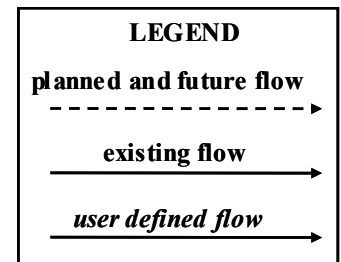
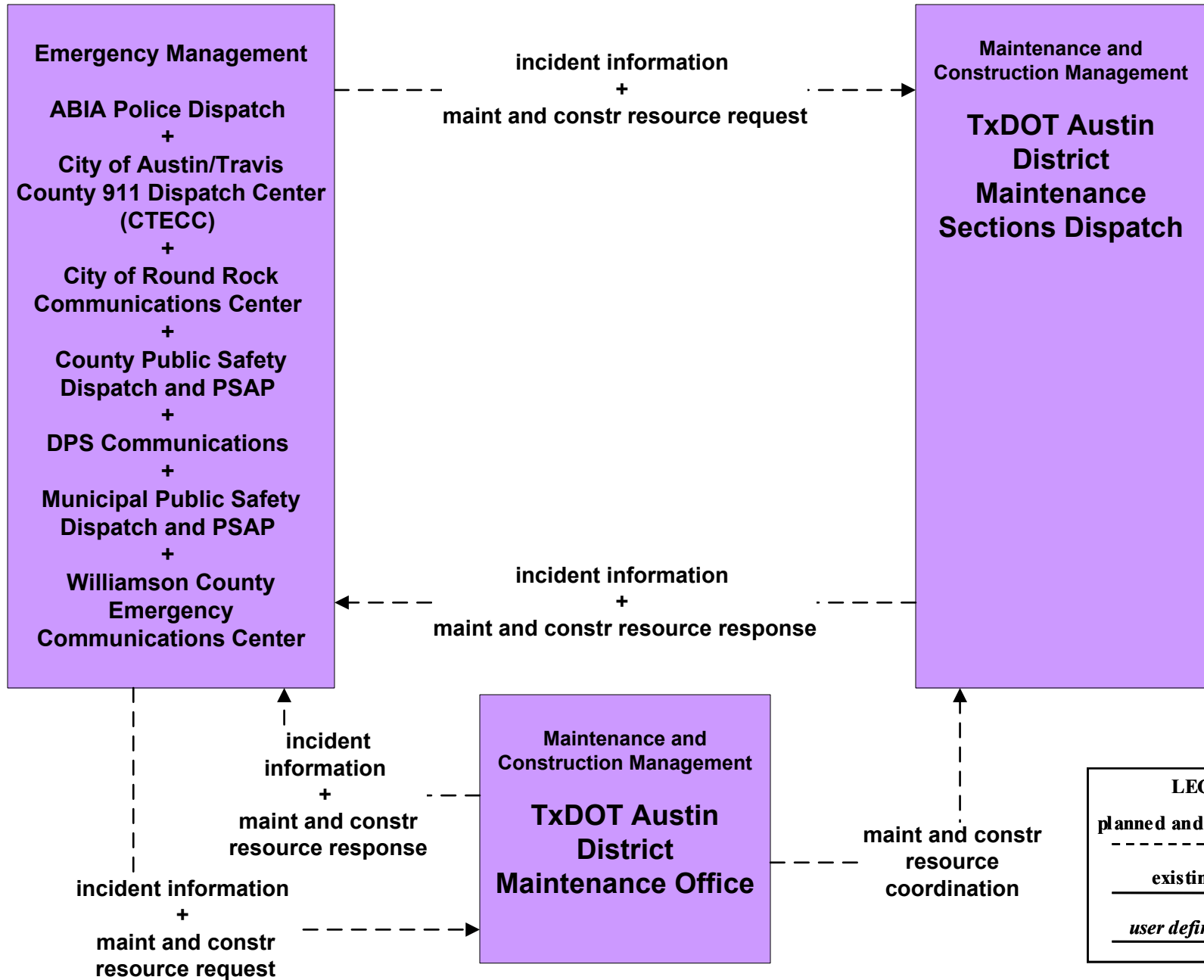


ATMS08 - Incident Management

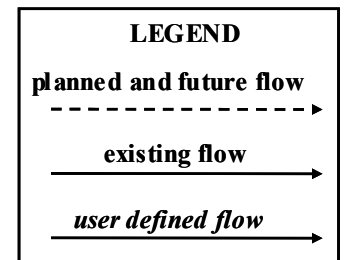
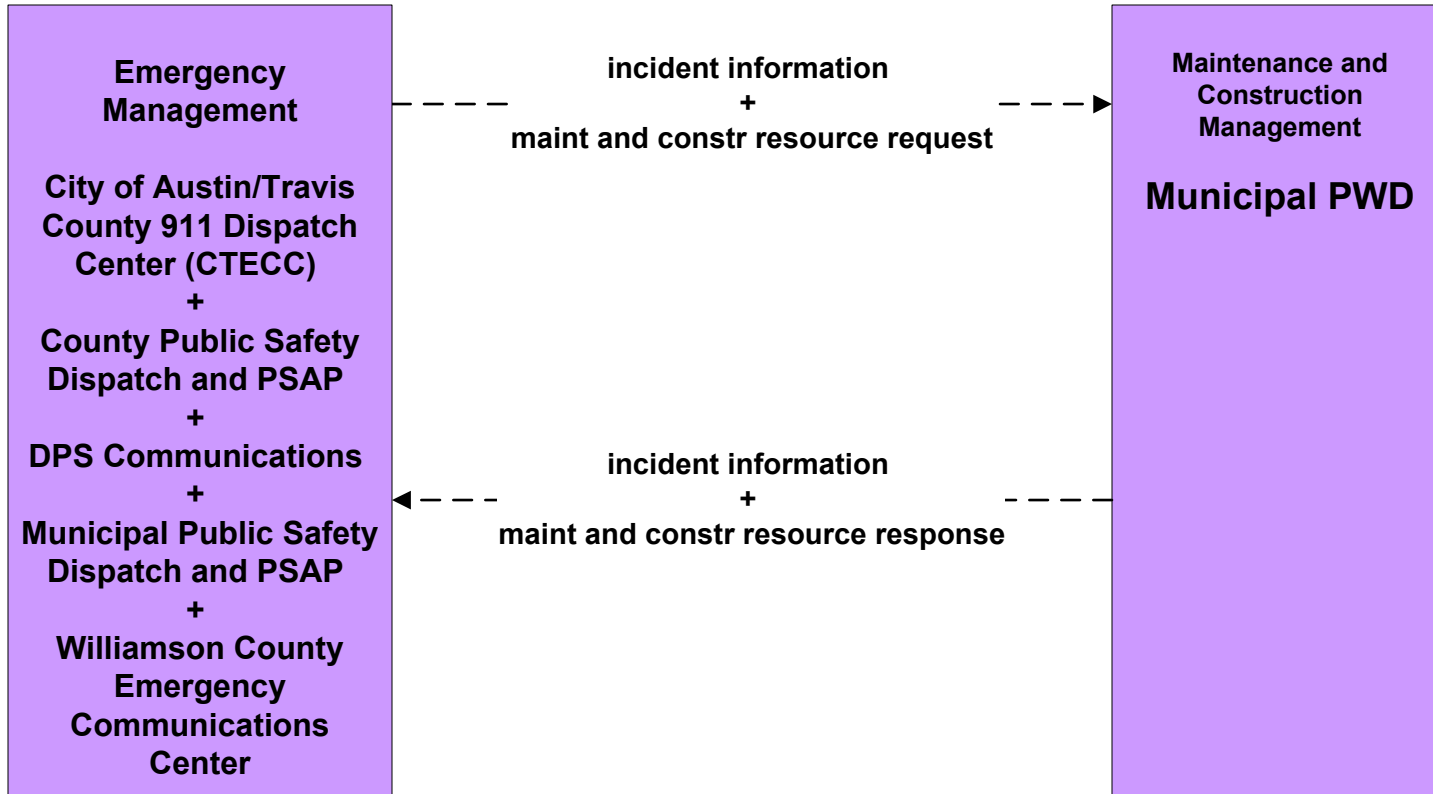
Municipal Traffic Operations Center – (TM to EM)



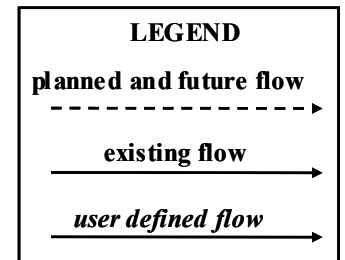
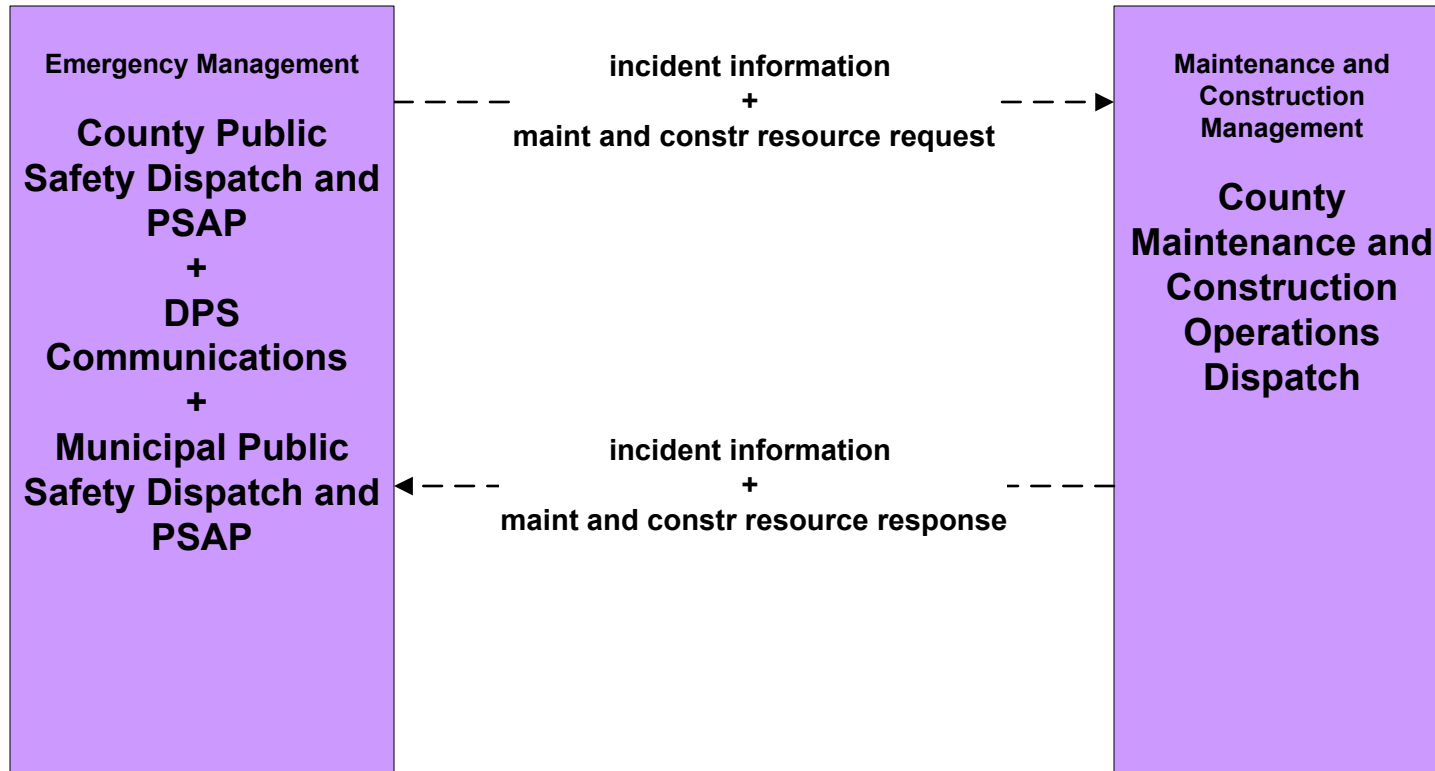
ATMS08 - Incident Management
TxDOT Austin District Maintenance Sections – (MCM to EM)



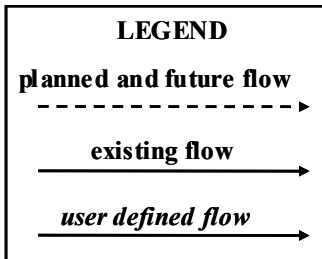
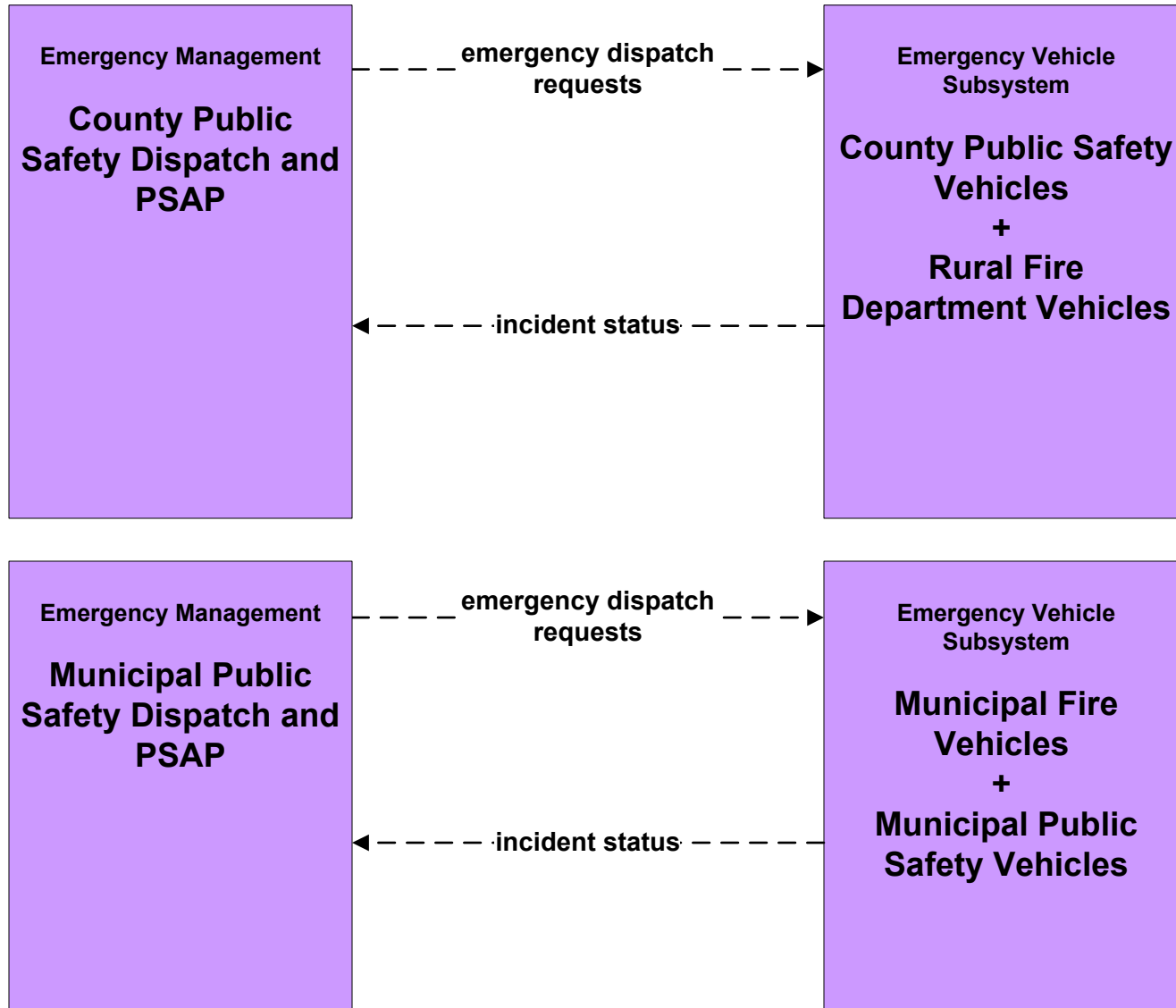
**ATMS08 - Incident Management
Municipal PWD – (MCM to EM)**



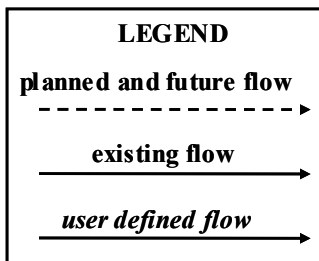
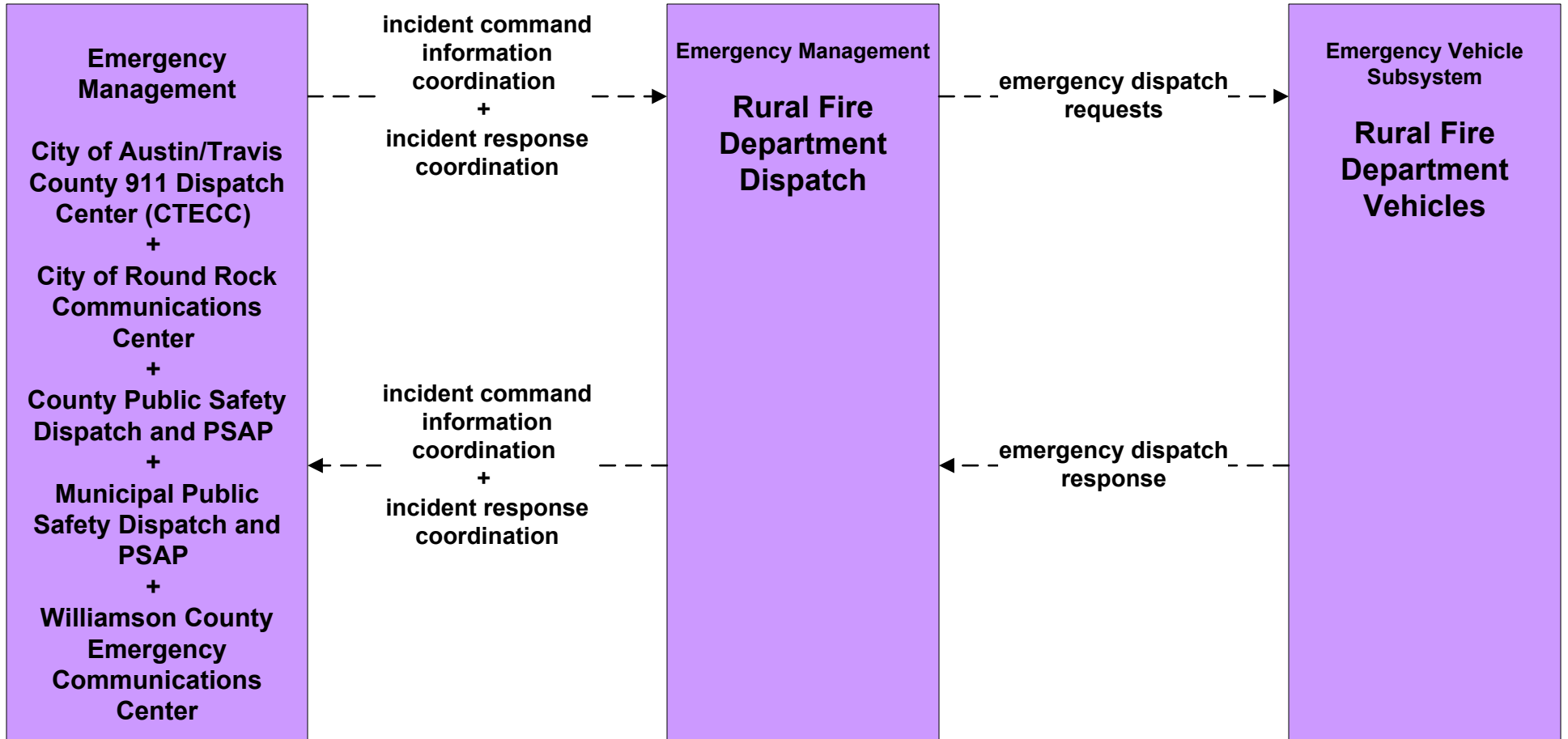
ATMS08 - Incident Management
County Maintenance and Construction Operations – (MCM to EM)



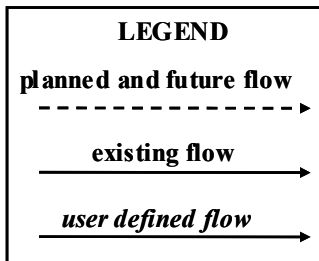
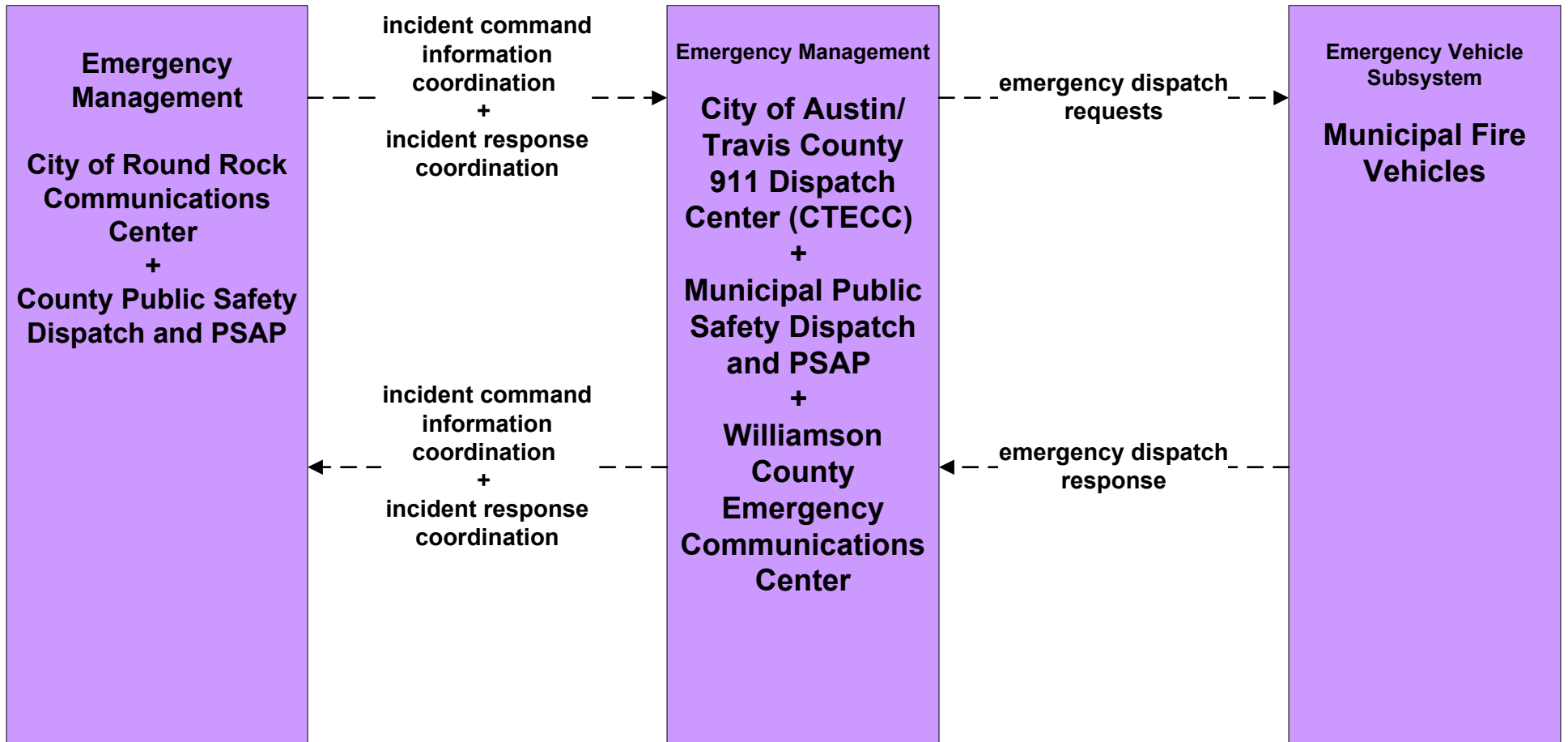
ATMS08 - Incident Management (EM to EVS)



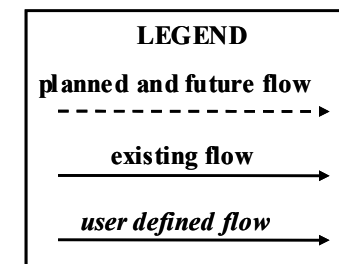
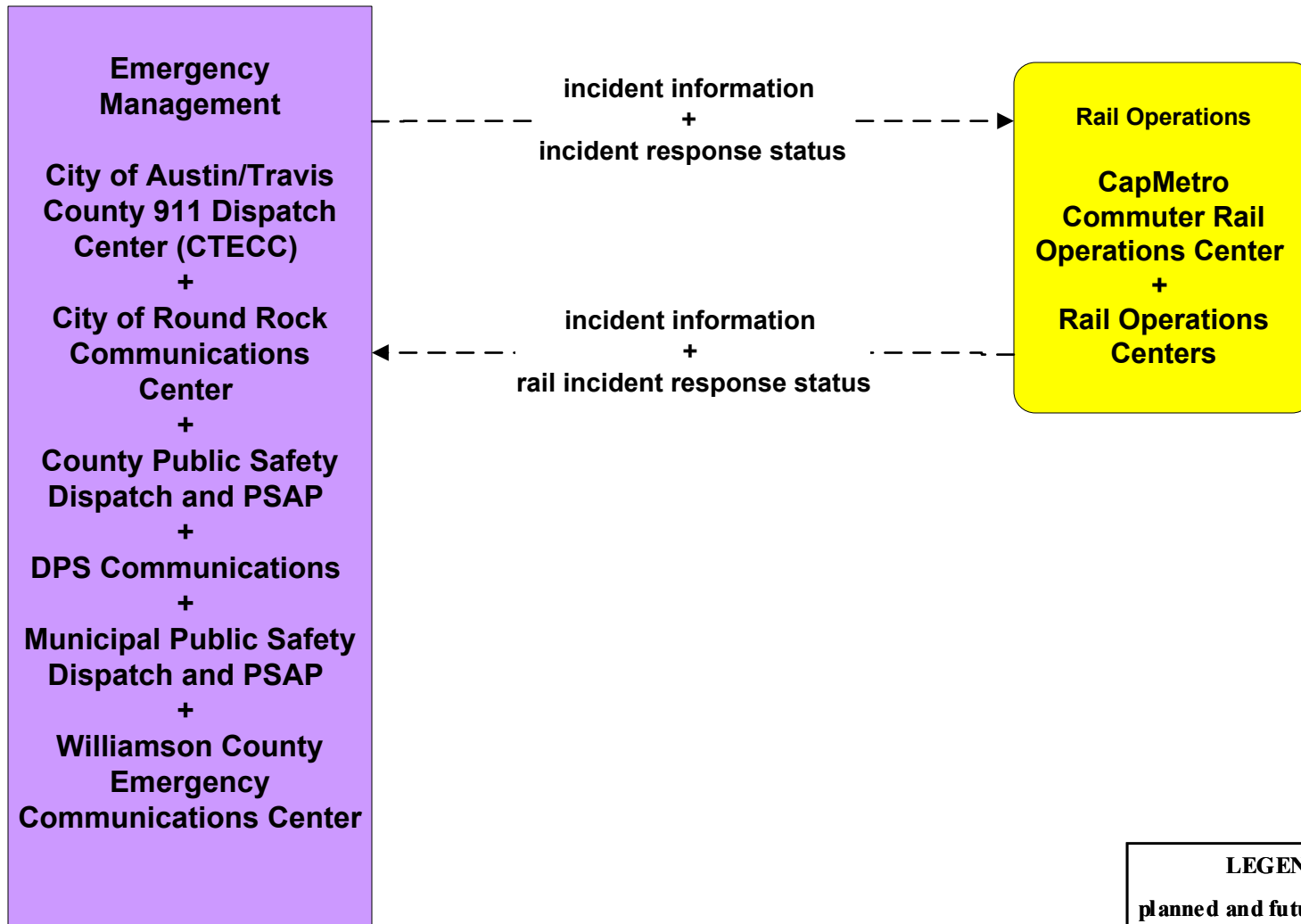
ATMS08 - Incident Management Rural Fire Departments



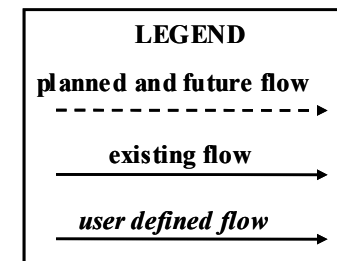
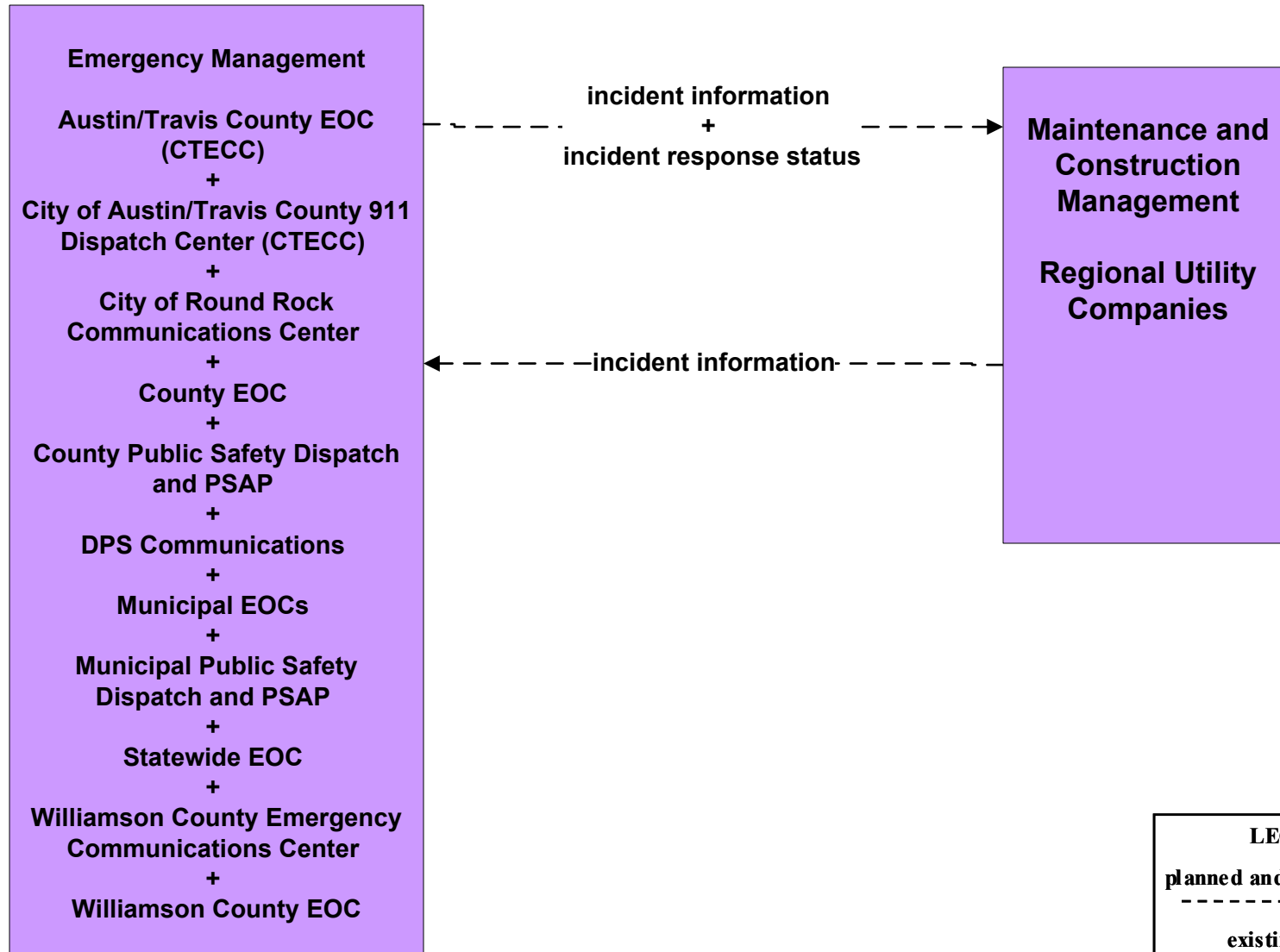
ATMS08 - Incident Management Municipal Fire Departments



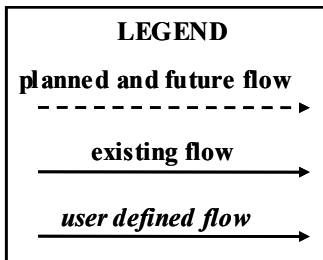
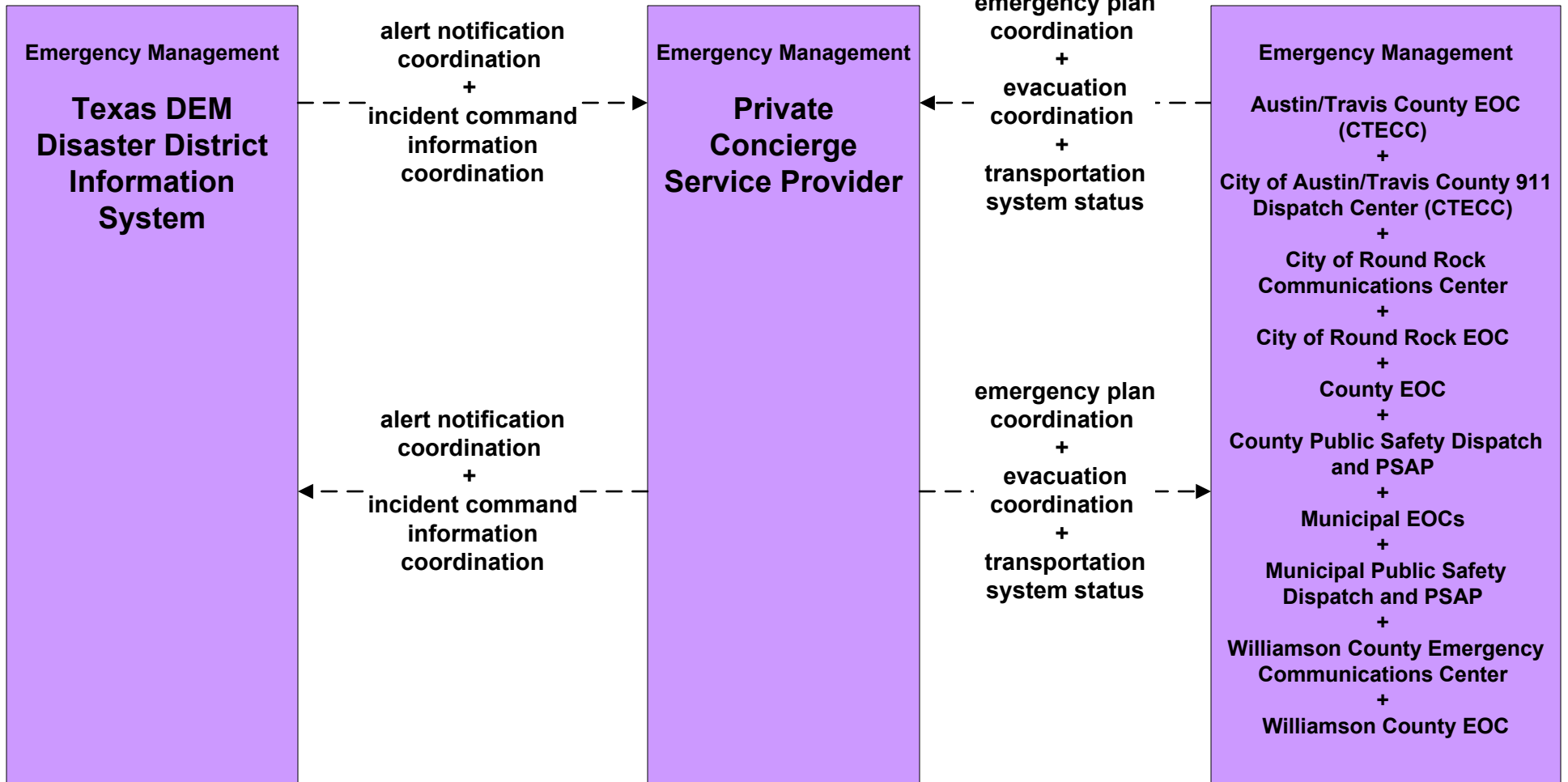
ATMS08 - Incident Management Rail Operations Coordination



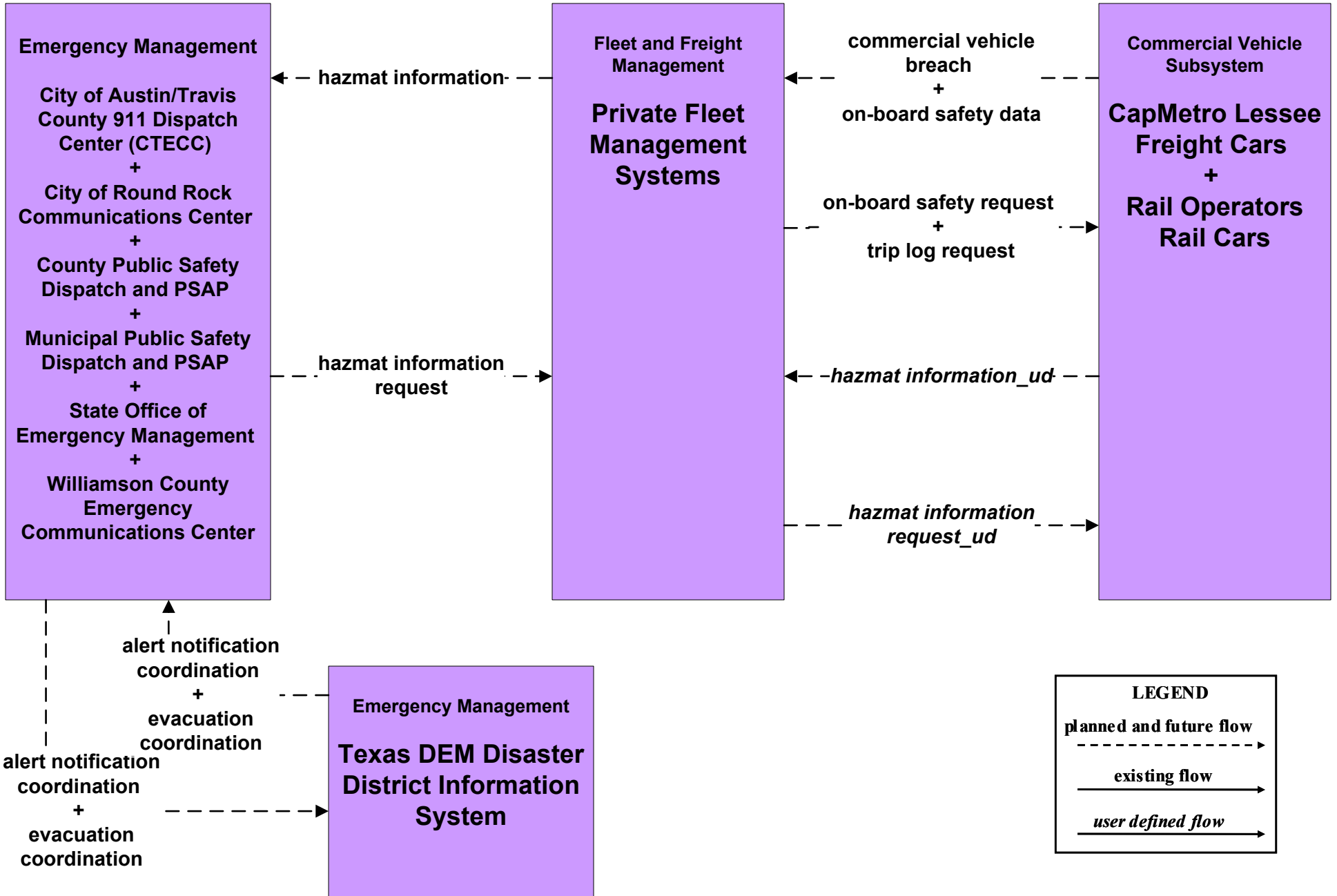
ATMS08 - Incident Management Regional Utility Companies



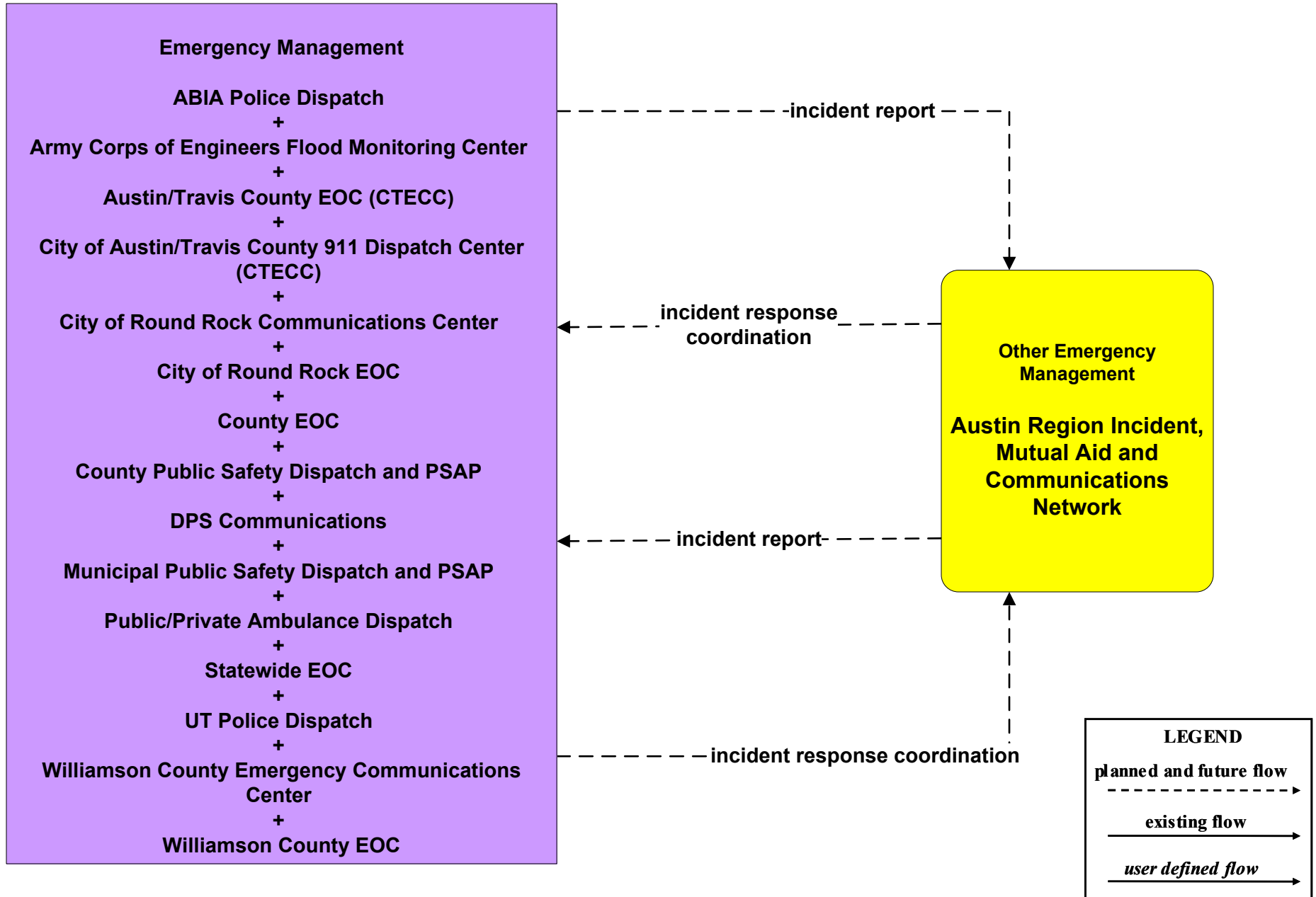
CVO10 - HAZMAT Management Commercial Vehicles (2 of 2)



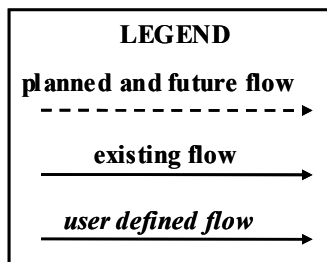
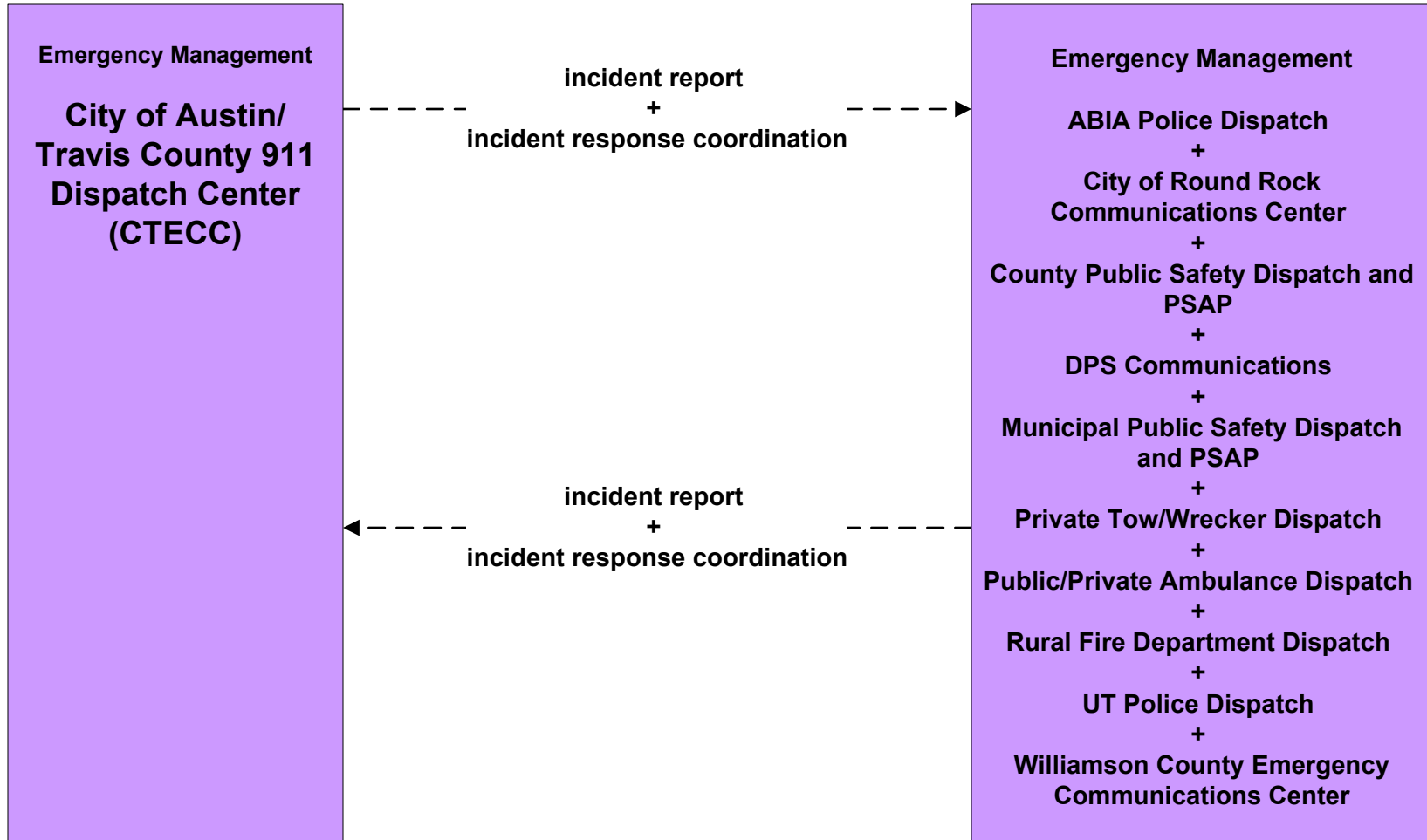
CVO10 - HAZMAT Management Rail Cars



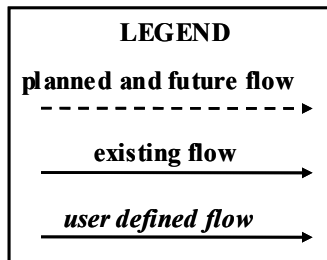
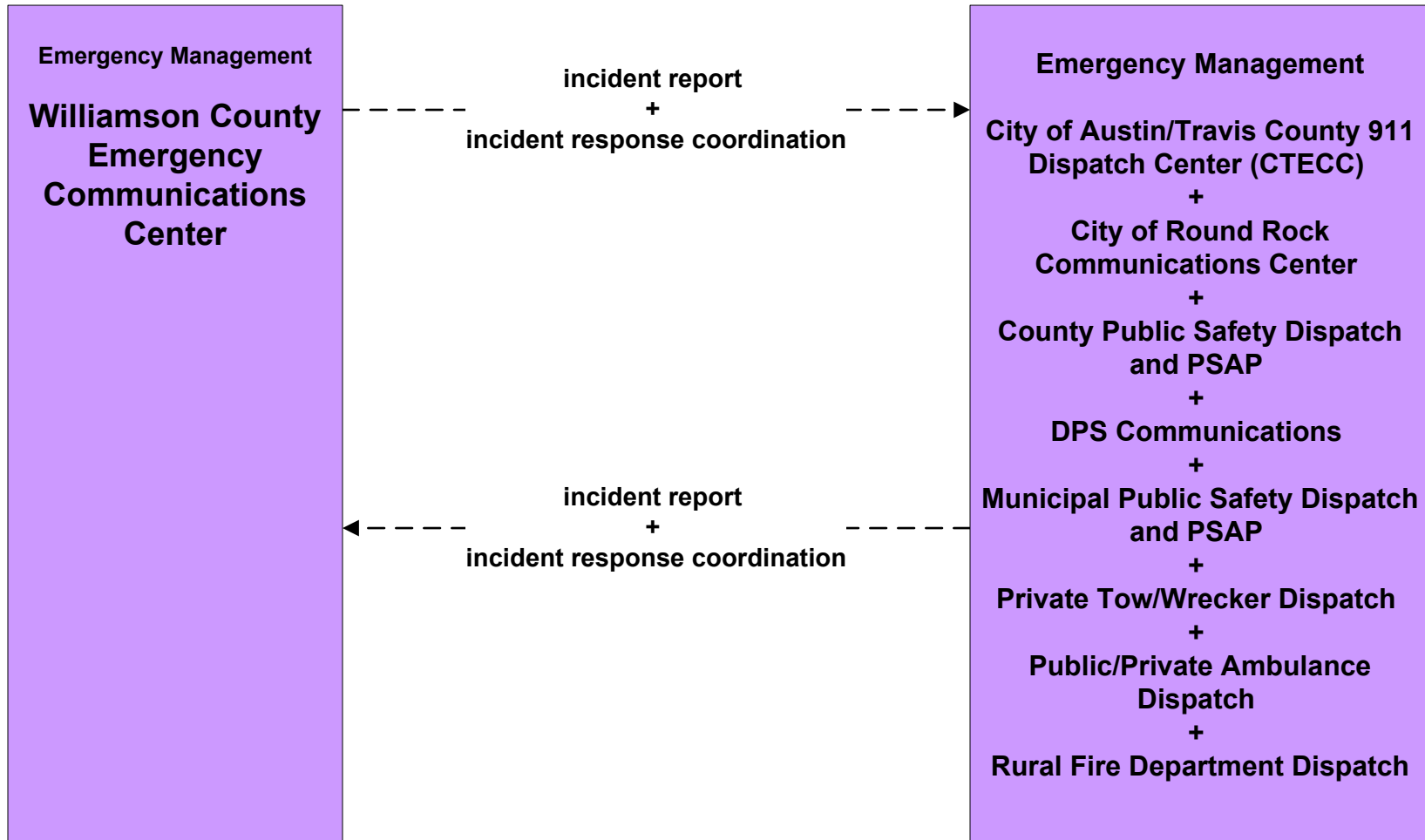
EM01 - Emergency Call-Taking and Dispatch (EM to Other EM)



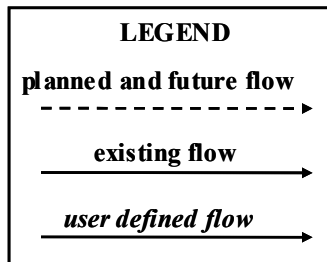
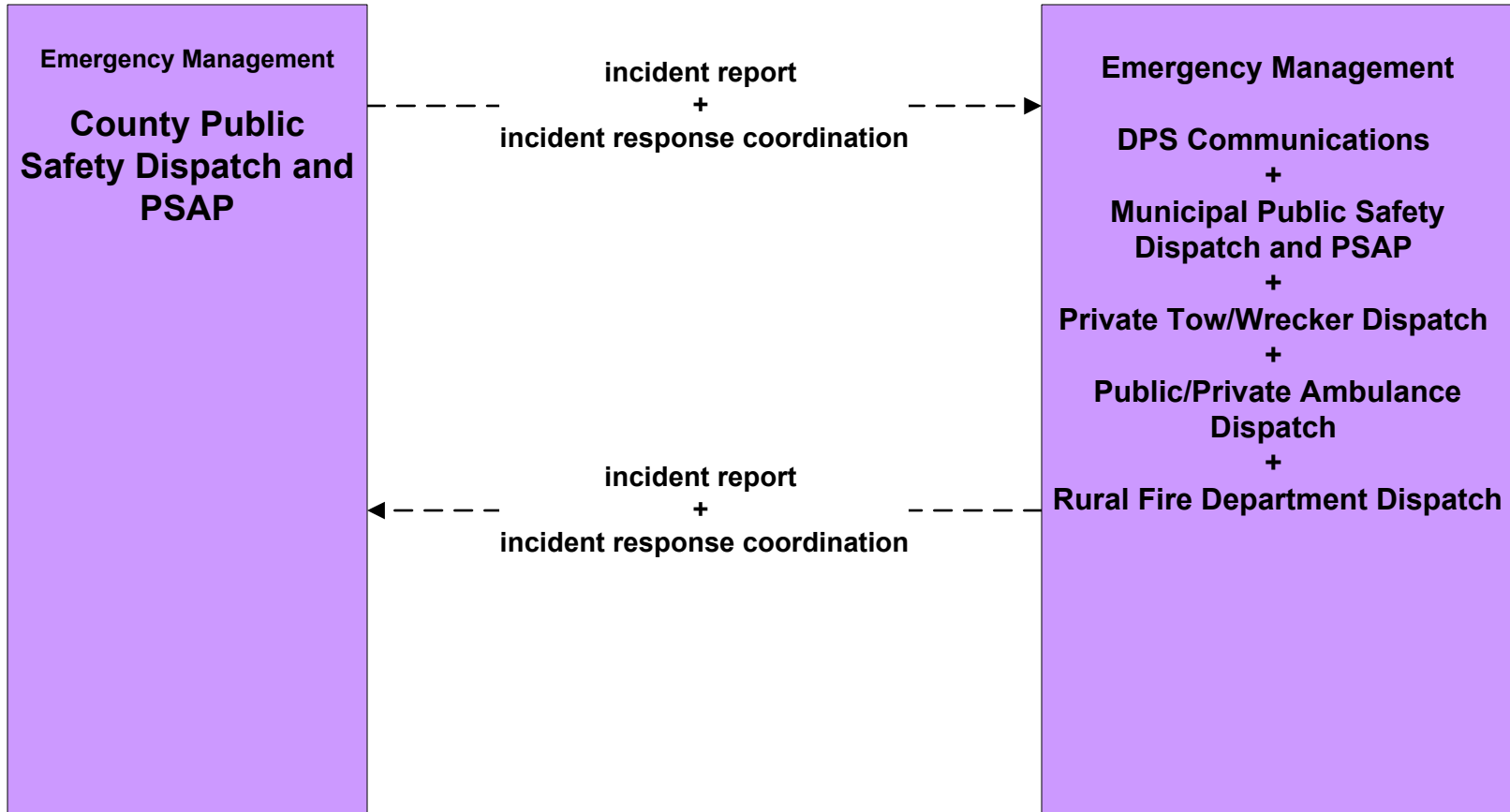
**EM01 - Emergency Call-Taking and Dispatch
City of Austin/Travis County 911 Dispatch Center (CTECC)**



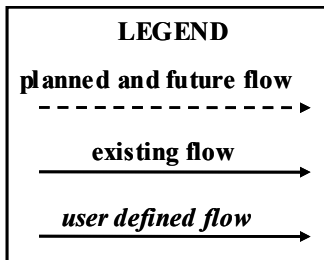
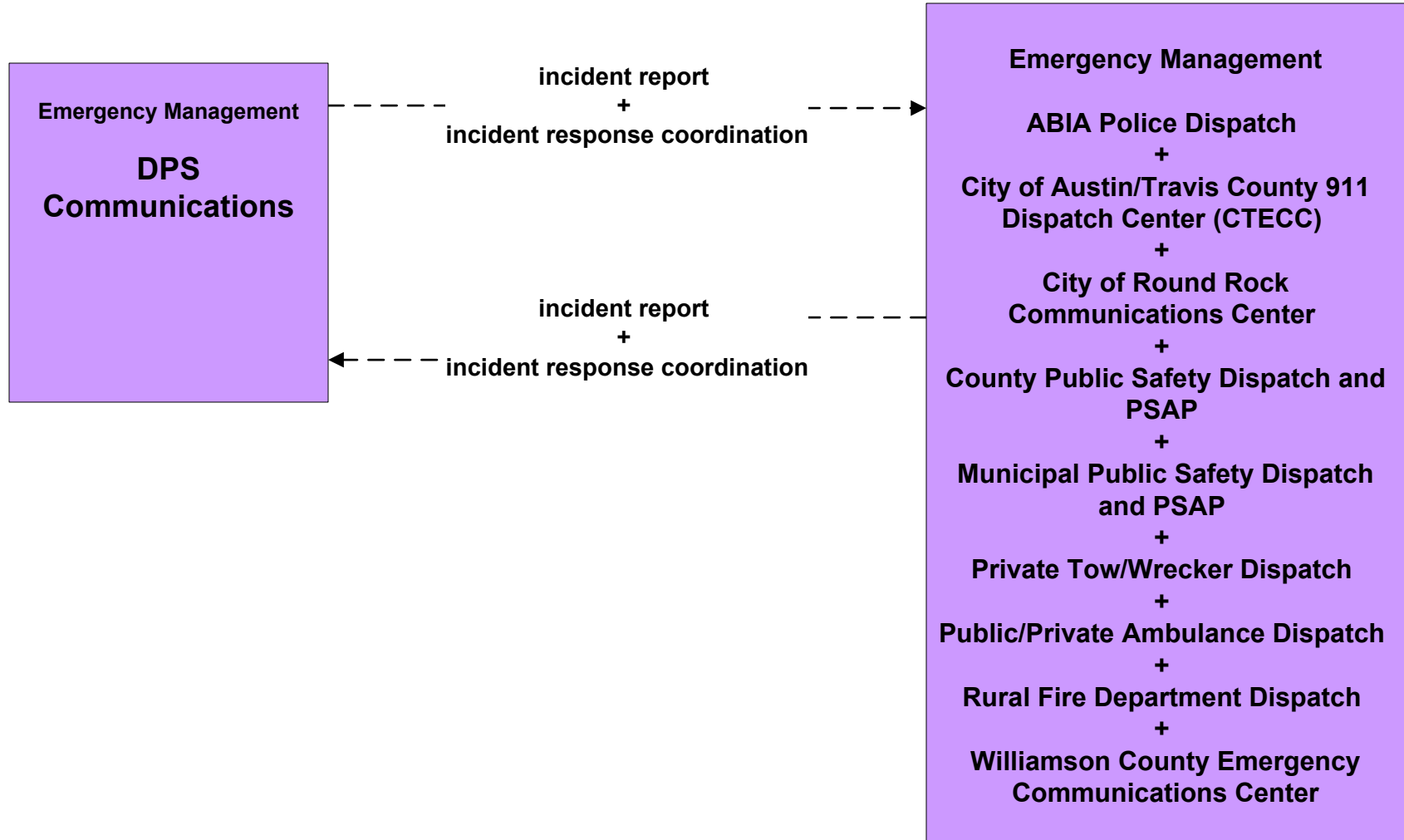
**EM01 - Emergency Call-Taking and Dispatch
Williamson County Emergency Communications Center**



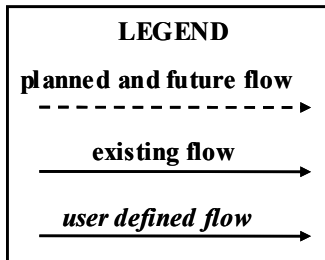
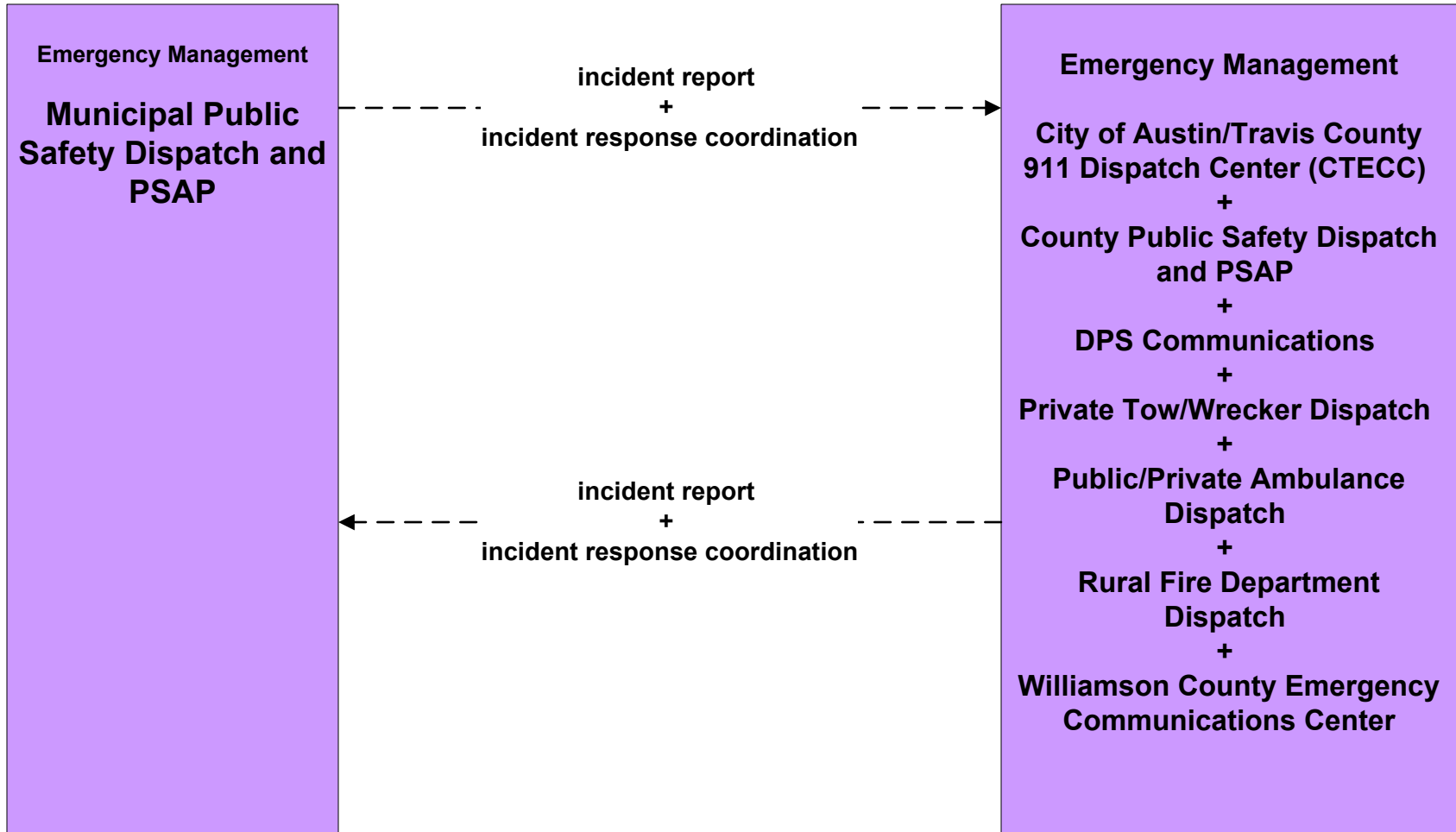
**EM01 - Emergency Call-Taking and Dispatch
County Public Safety and PSAP**



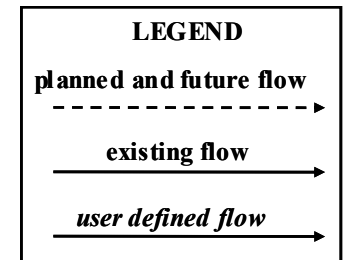
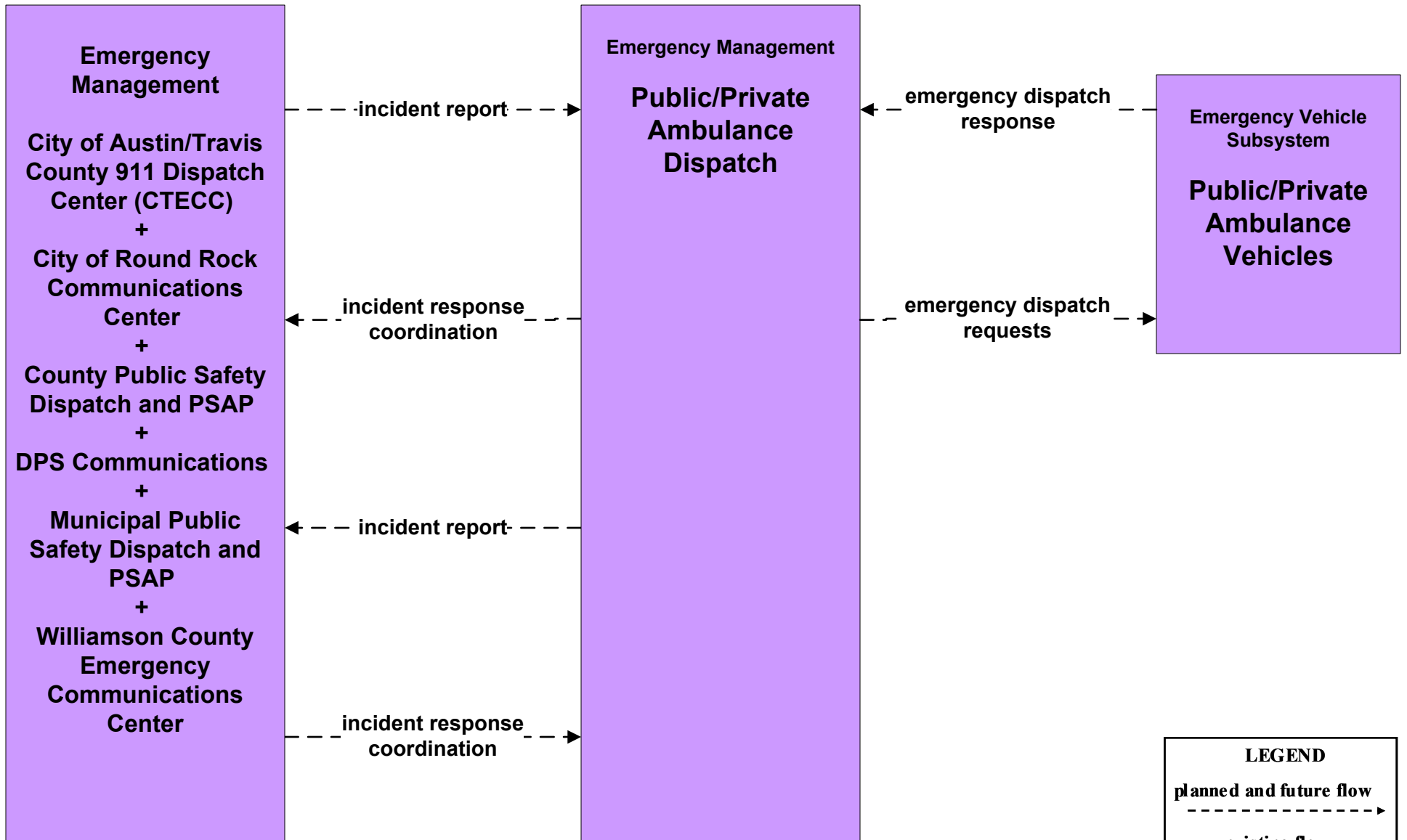
EM01 - Emergency Call-Taking and Dispatch DPS



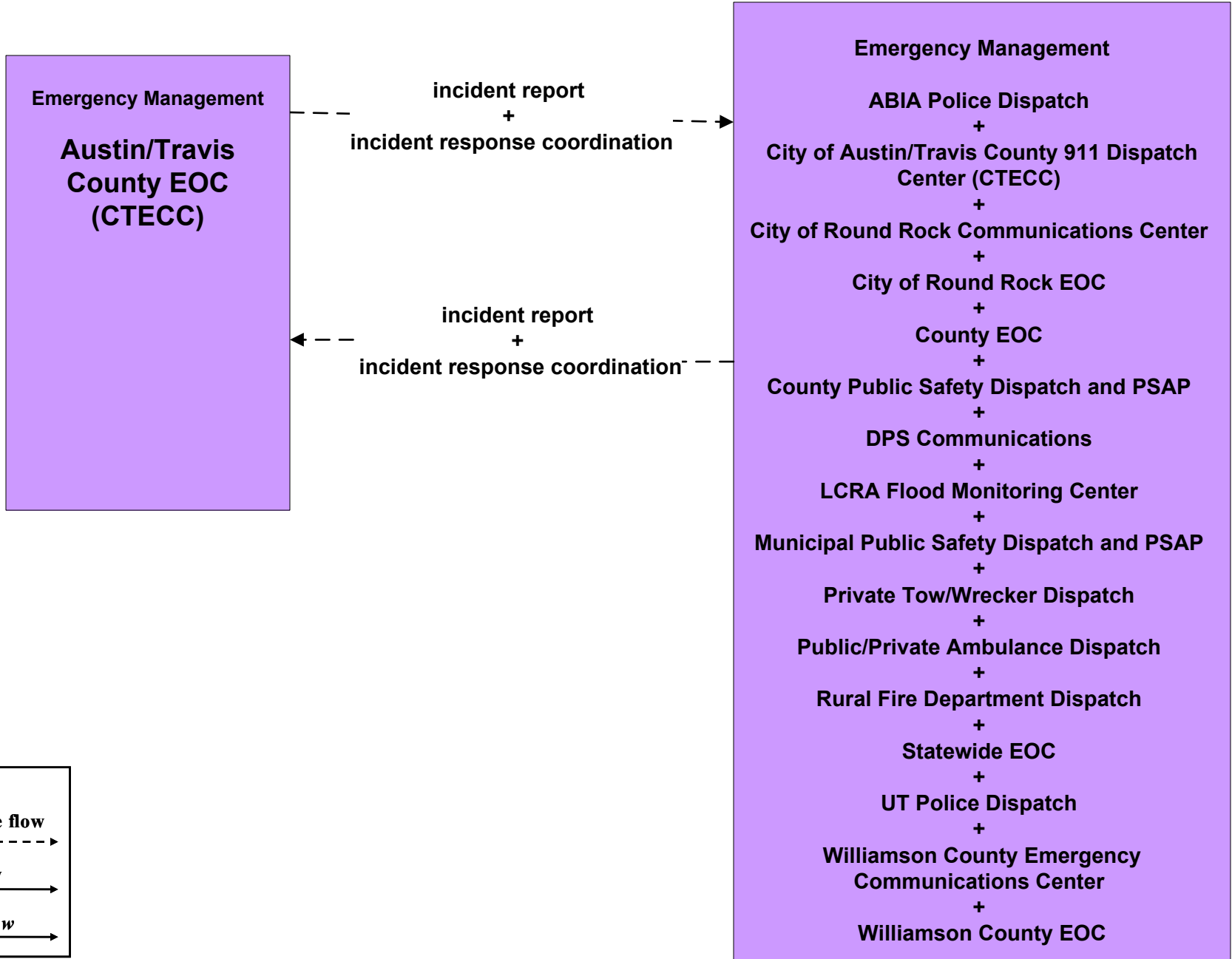
**EM01 - Emergency Call-Taking and Dispatch
Municipal Public Safety**



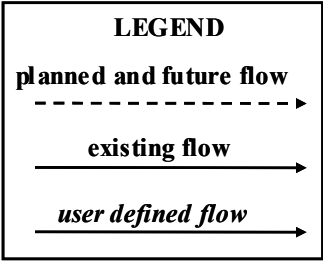
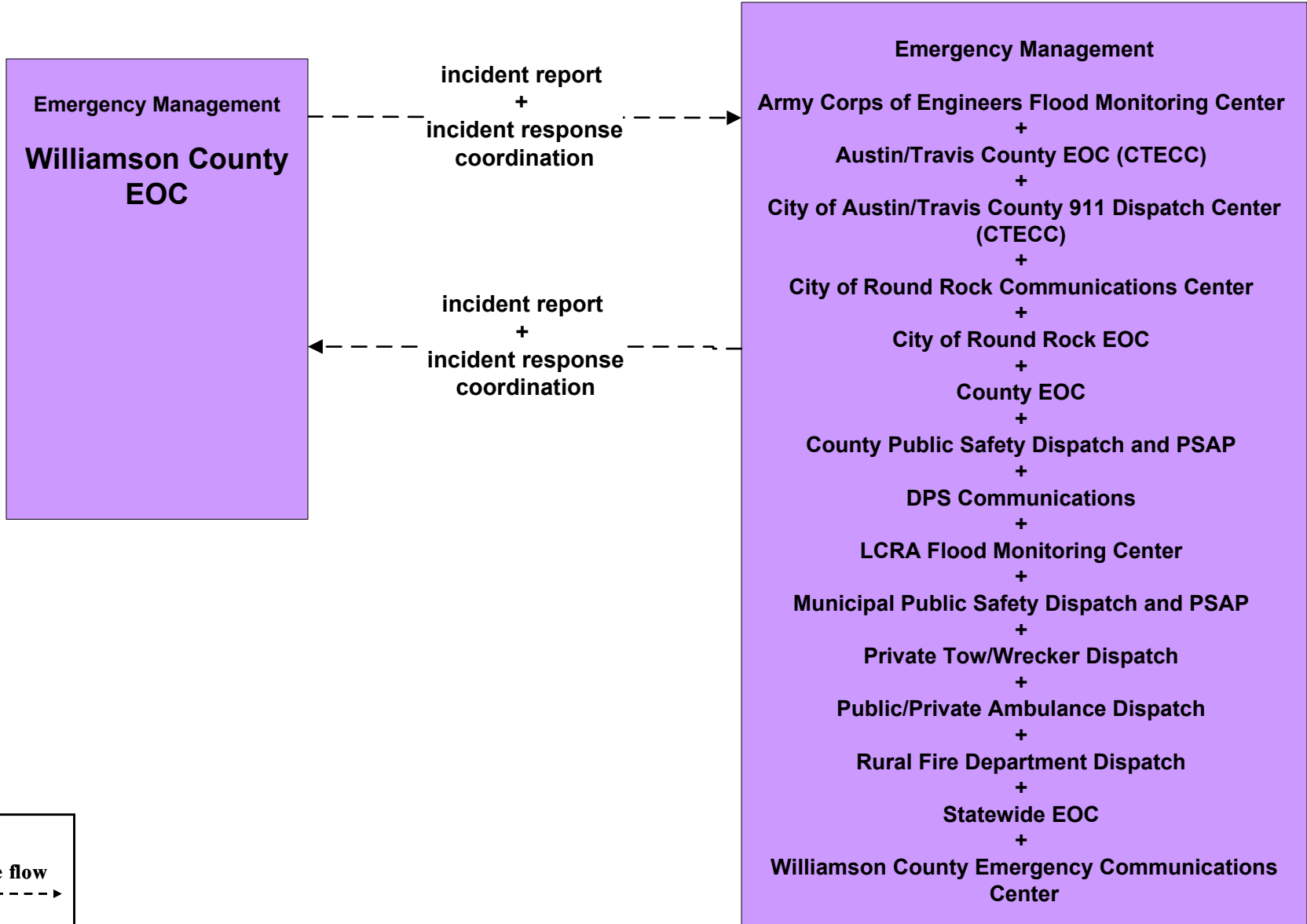
EM01 - Emergency Call-Taking and Dispatch Public/Private Ambulance Dispatch



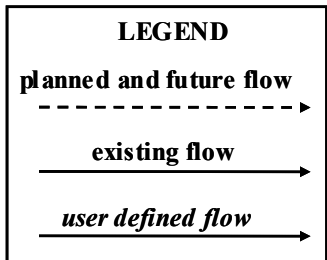
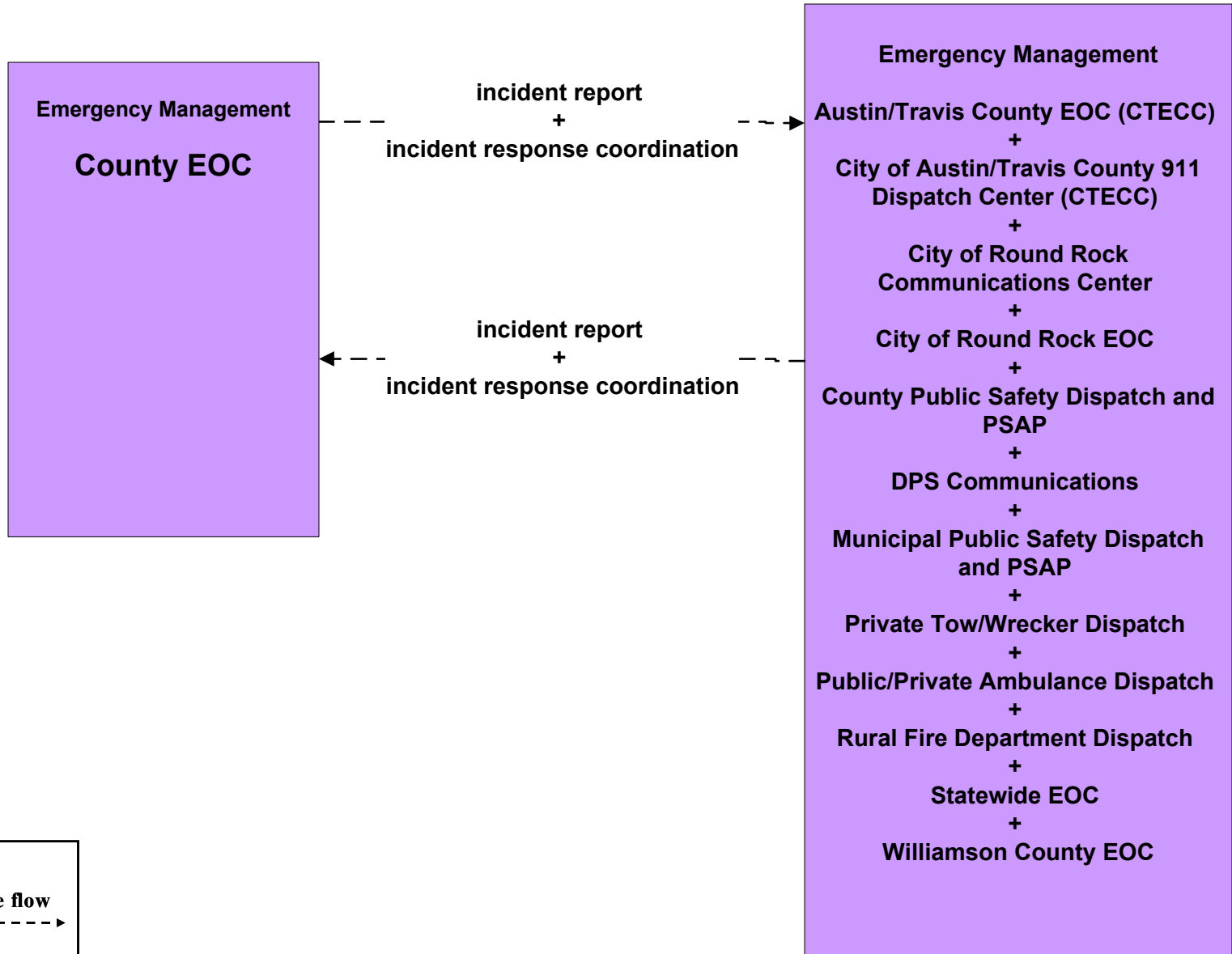
**EM01 - Emergency Call-Taking and Dispatch
Austin/Travis County EOC (CTECC)**



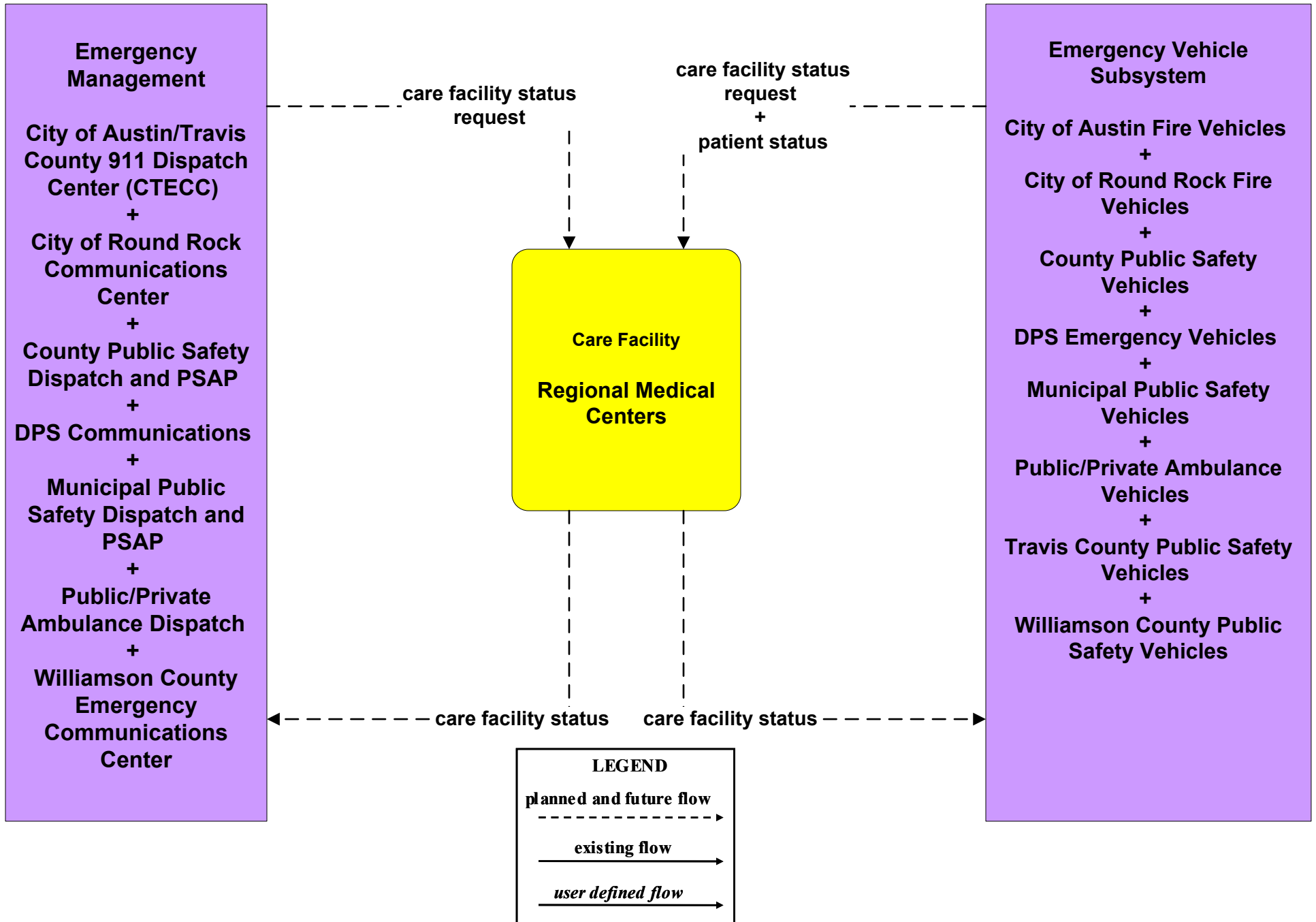
EM01 - Emergency Call-Taking and Dispatch Williamson County EOC



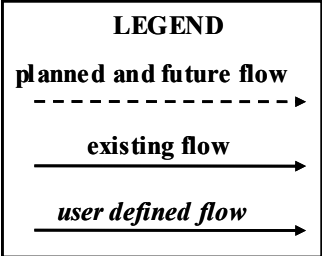
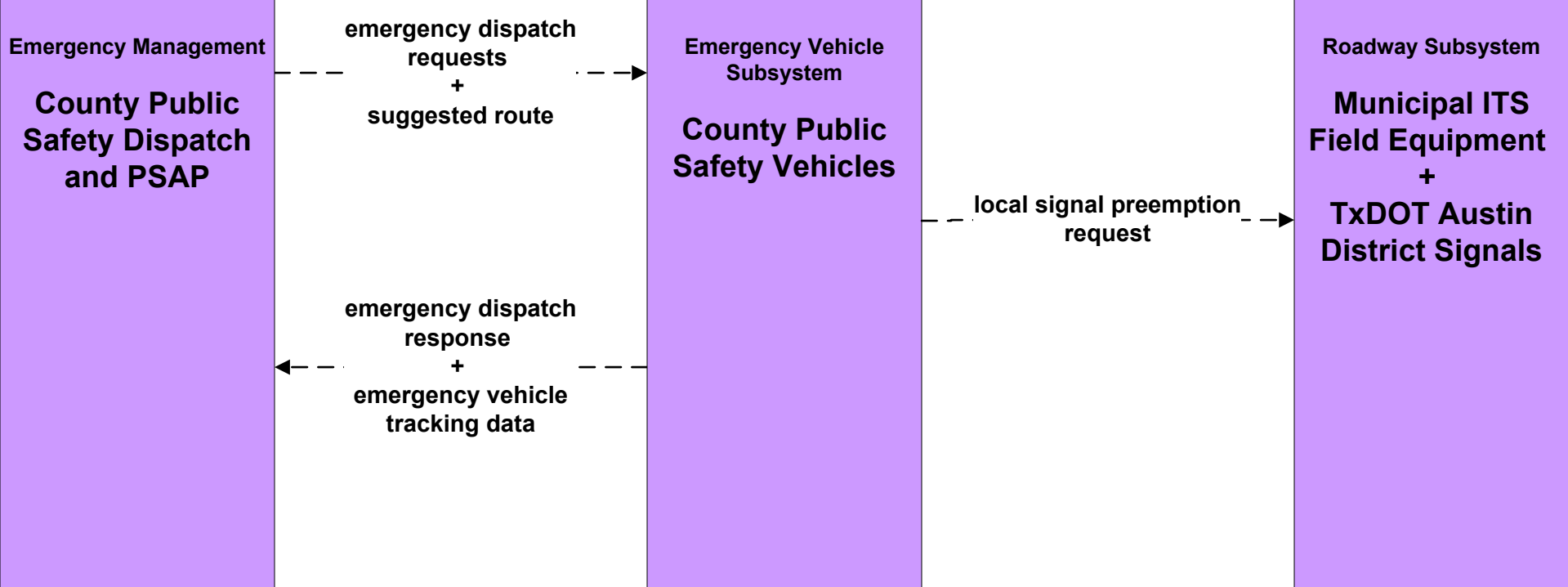
EM01 - Emergency Call-Taking and Dispatch County EOC



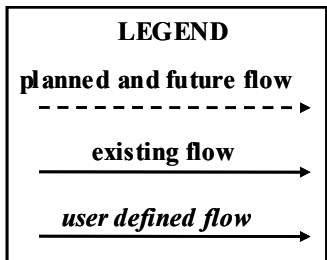
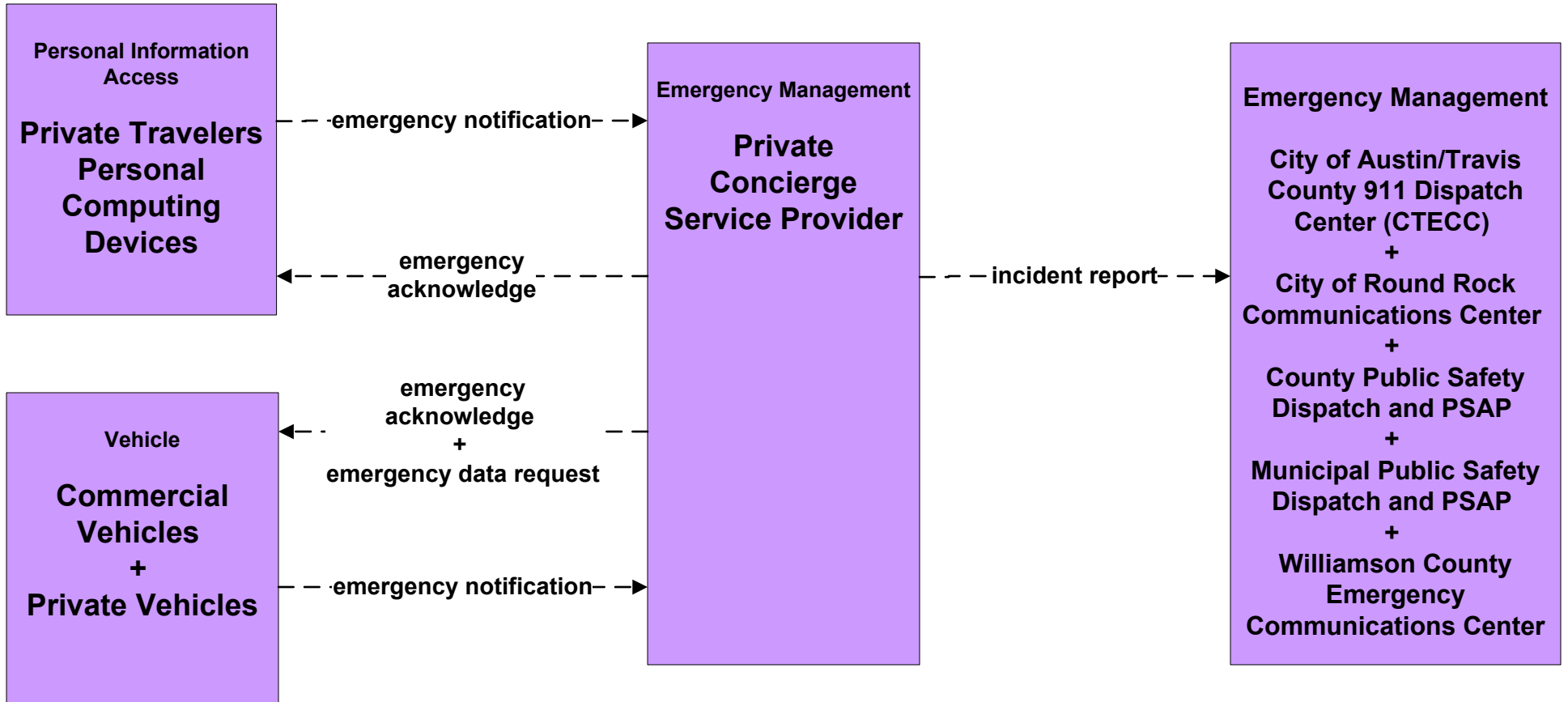
EM02 - Emergency Routing Regional Medical Center Coordination



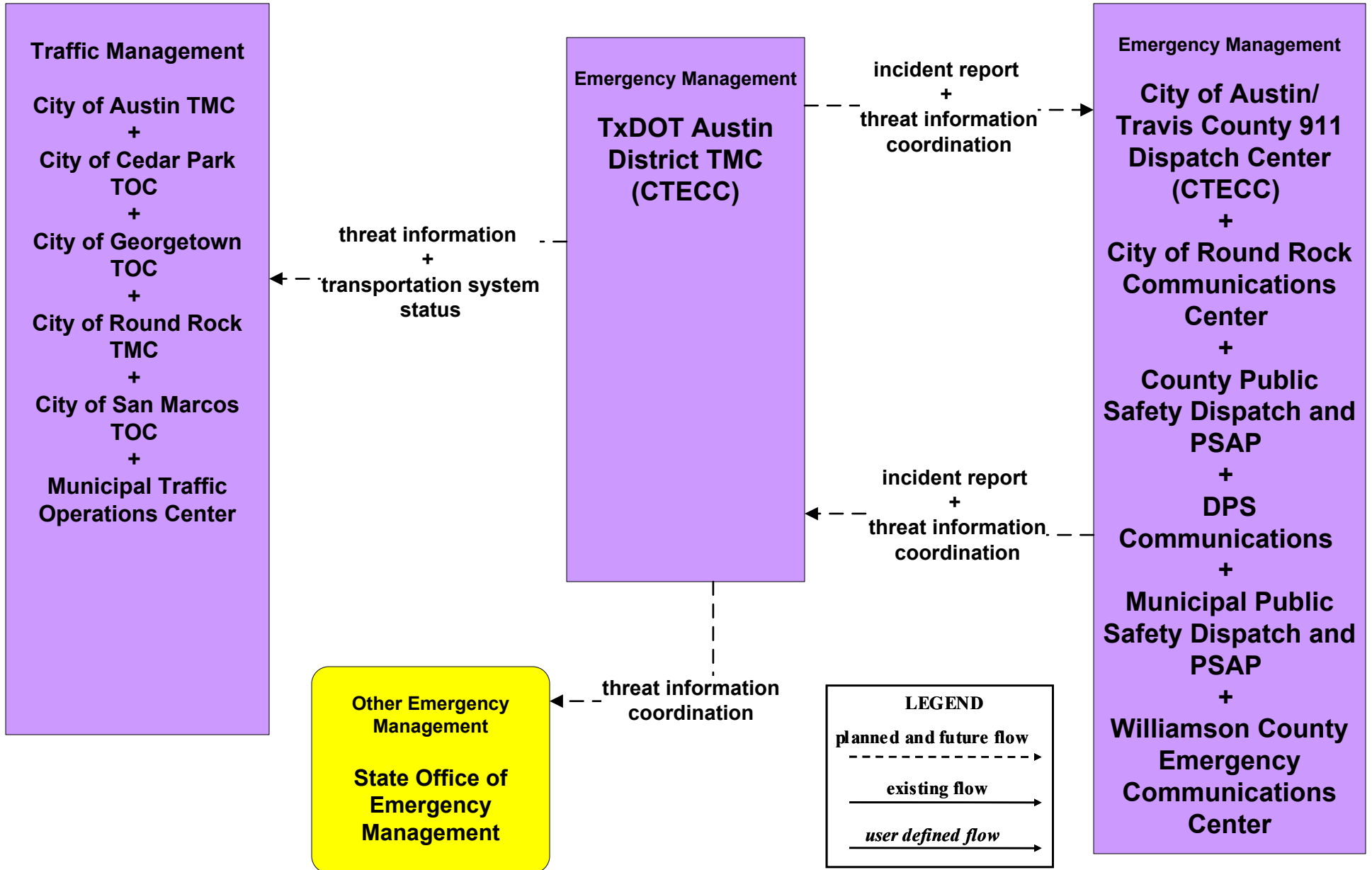
**EM02 - Emergency Routing
County Public Safety Vehicles**



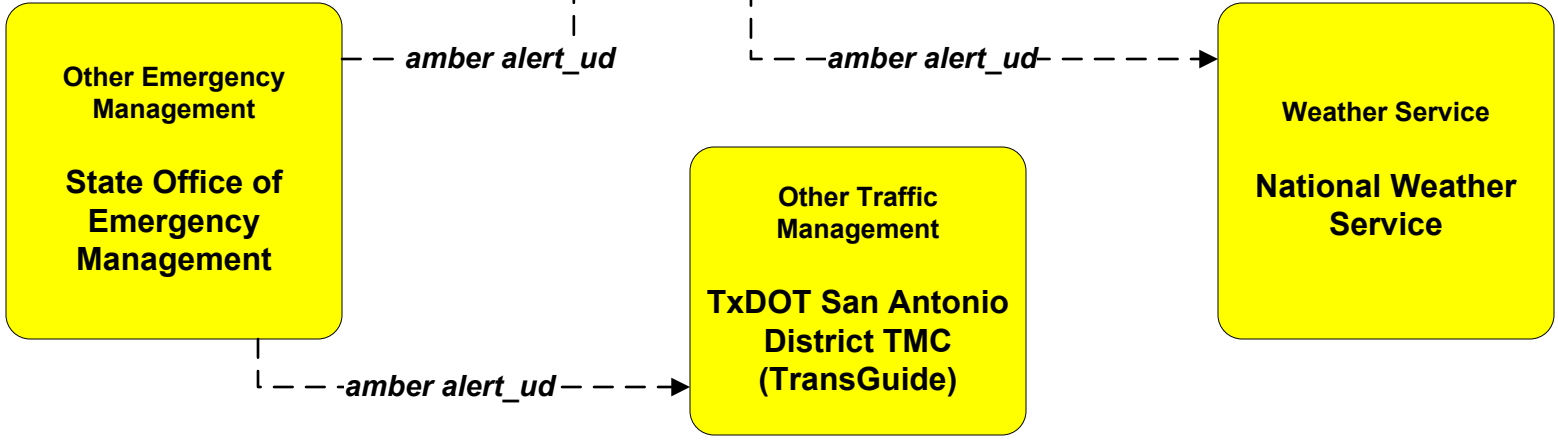
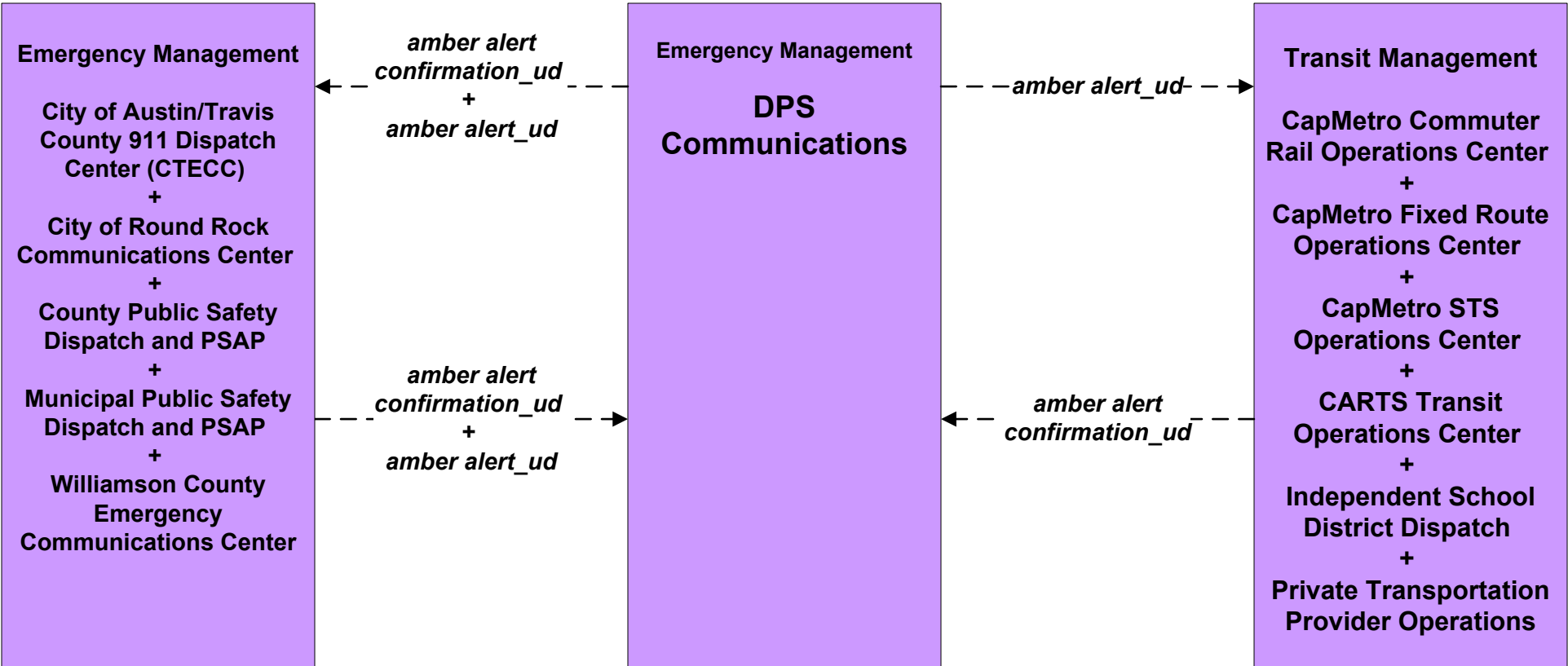
**EM03 - Mayday Support
Private Concierge Service Provider**



**EM05 - Transportation Infrastructure Protection
TxDOT Austin District TMC (CTECC) (2 of 2)**



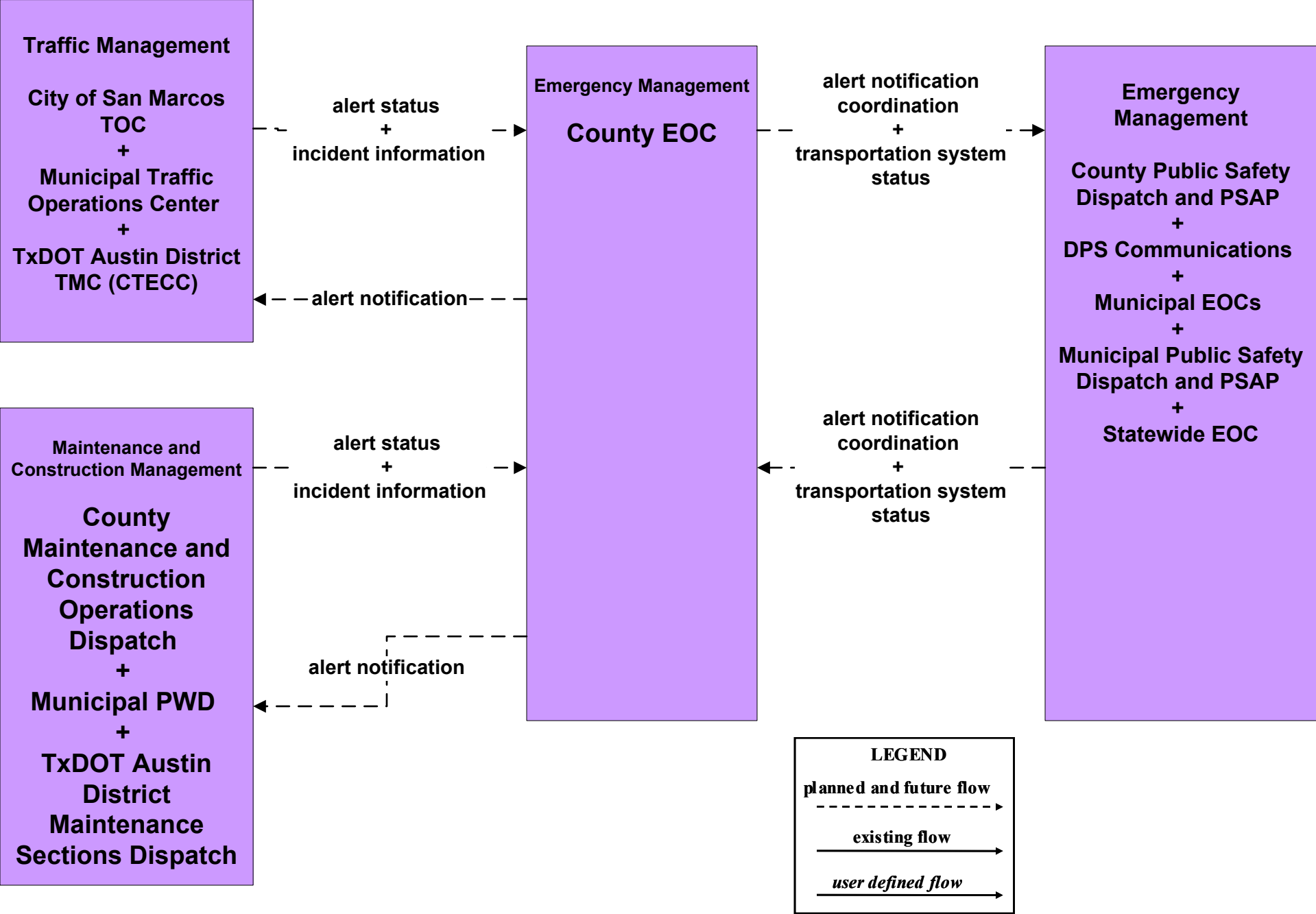
**EM06 - Wide Area Alert
Statewide Amber Alert (1 of 2)**



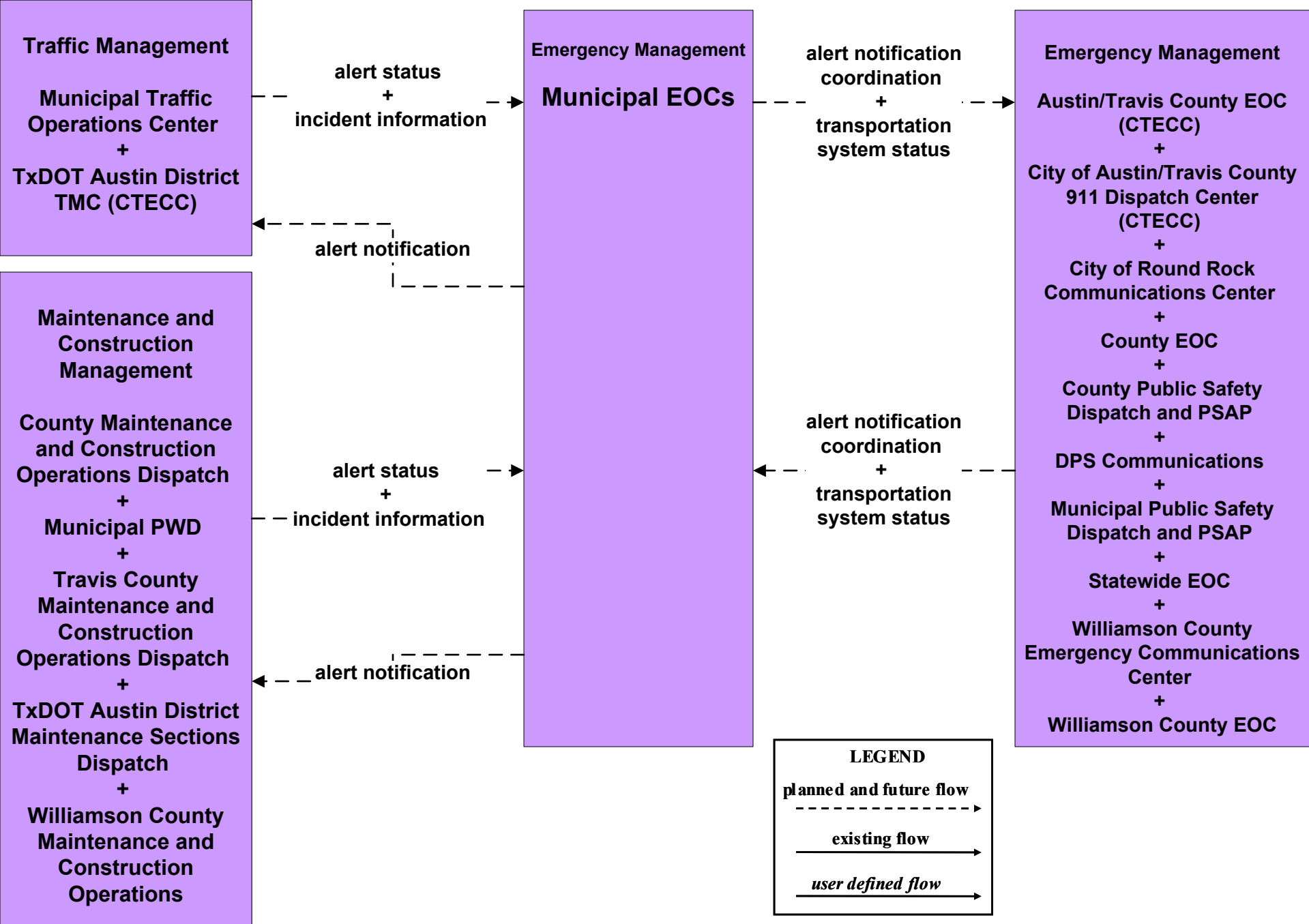
LEGEND

- planned and future flow
----->
- existing flow
————>
- user defined flow
————>

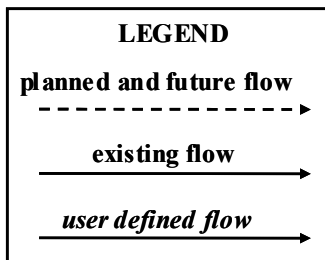
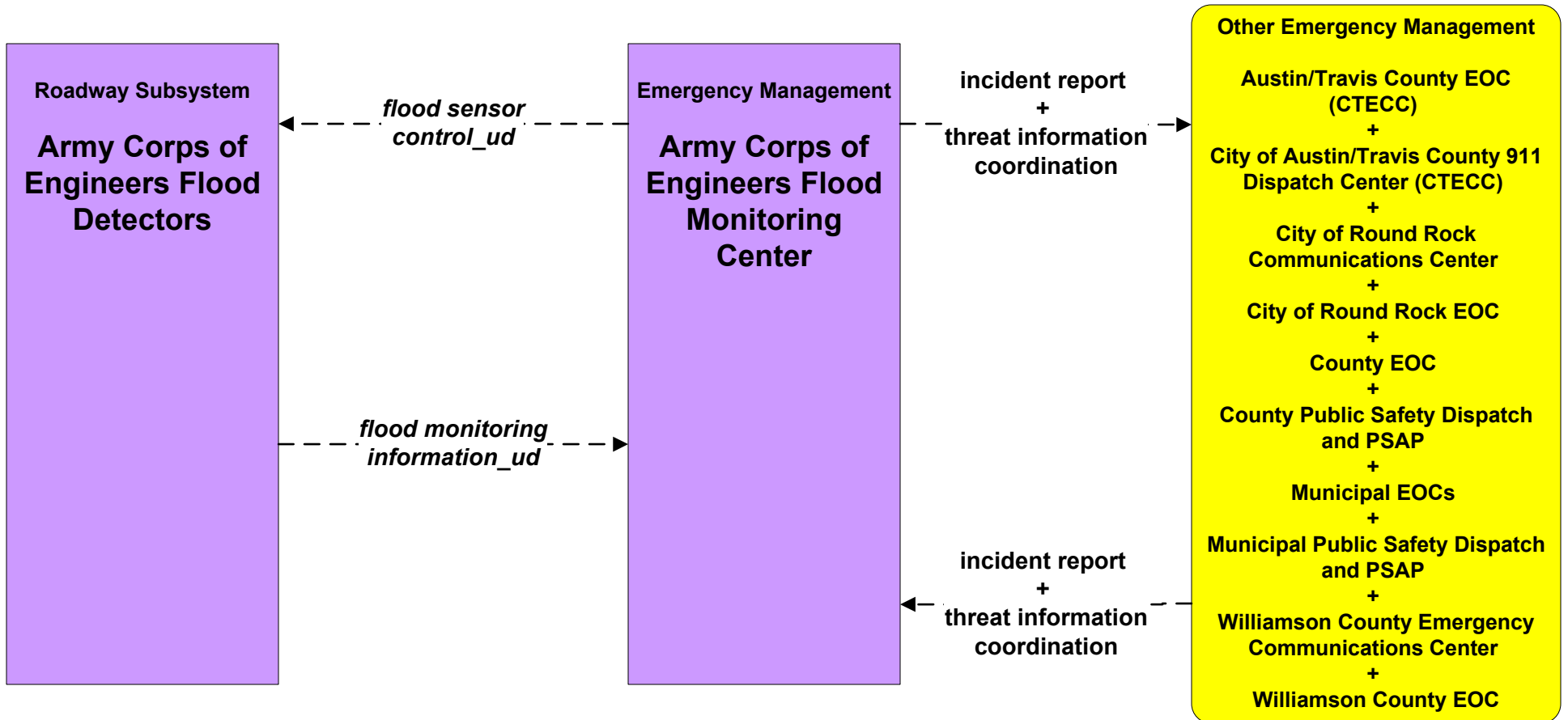
**EM06 - Wide Area Alert
County EOC**



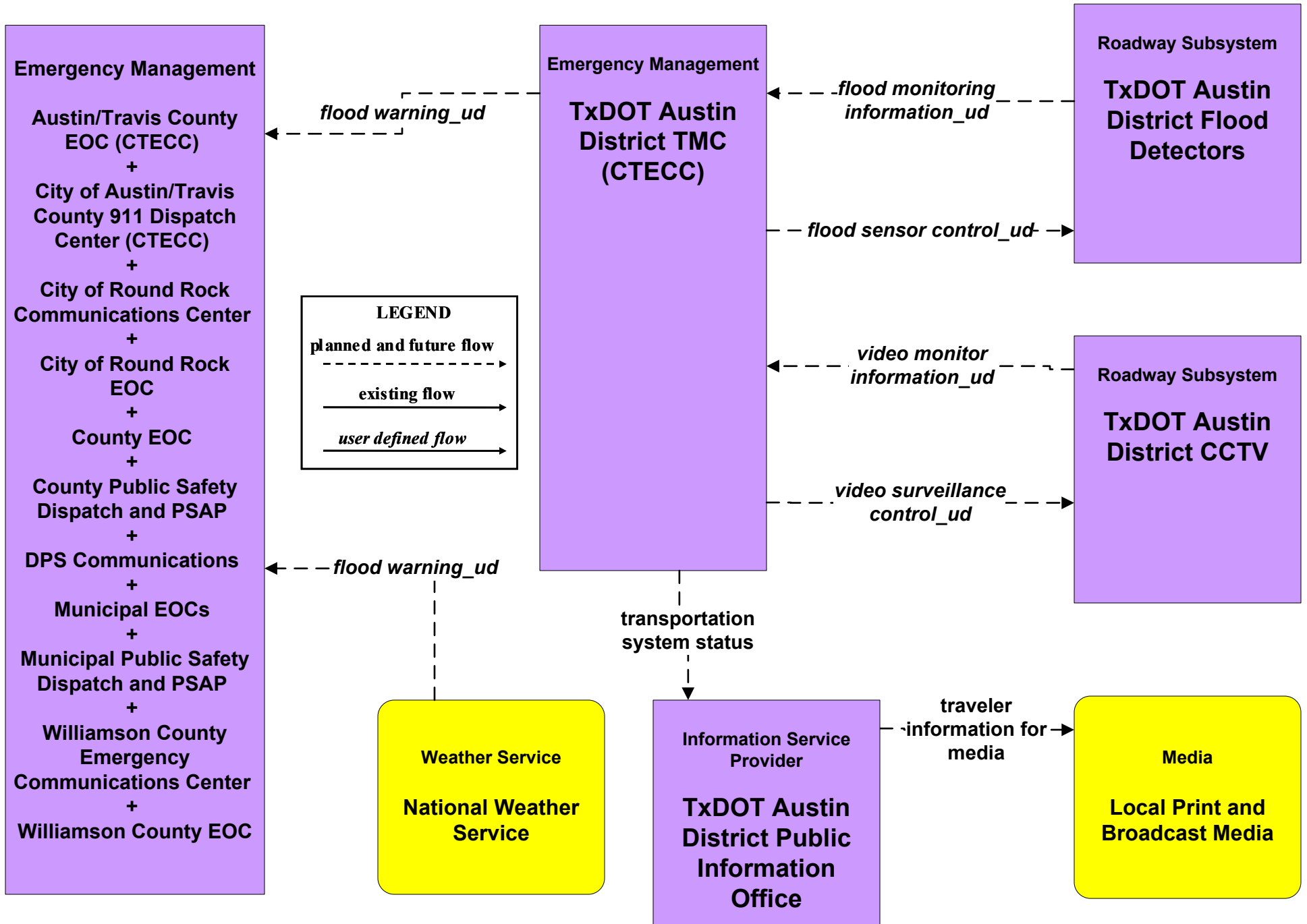
EM06 - Wide Area Alert Municipal EOCs



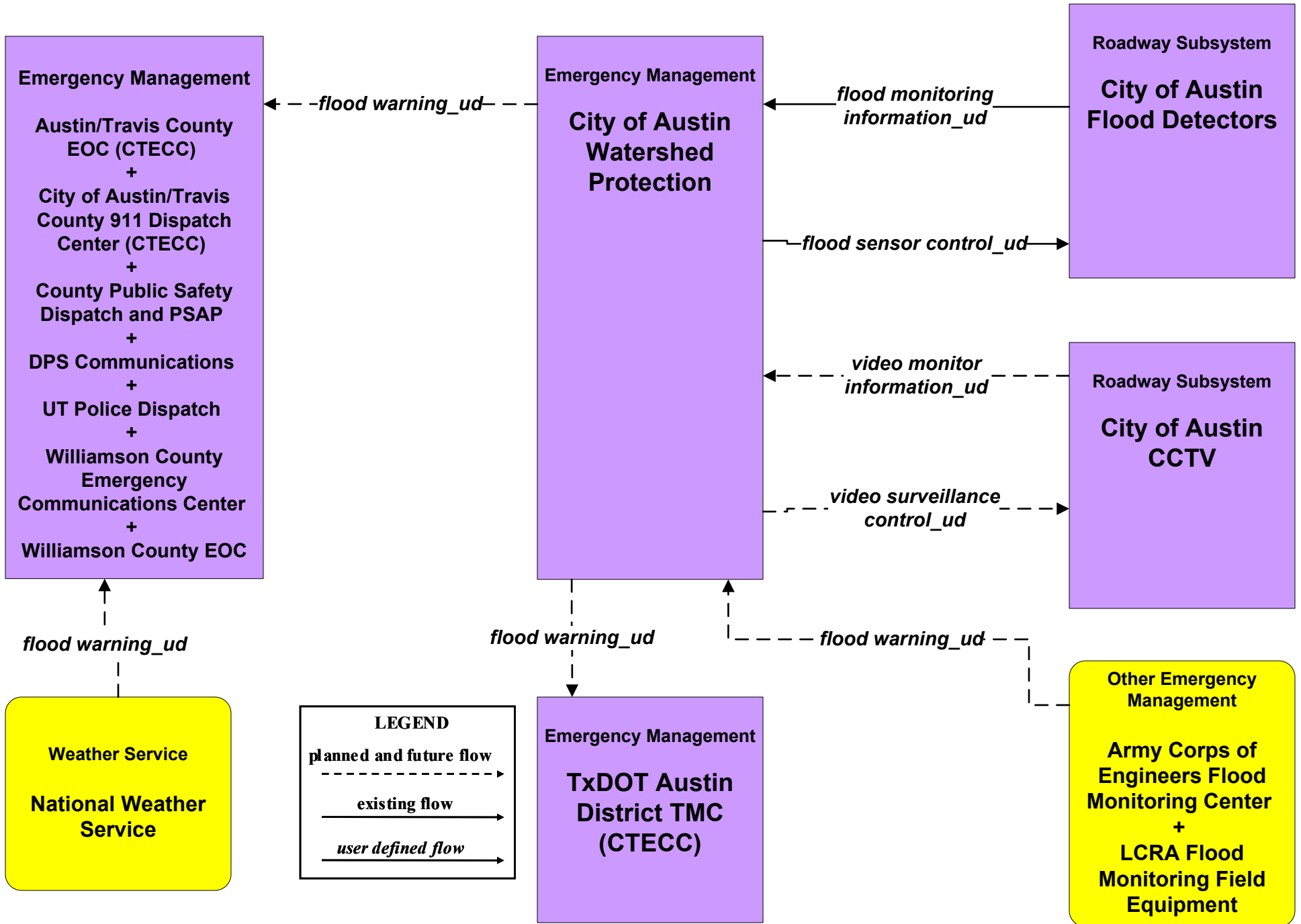
**EM07 - Early Warning System
Army Corps of Engineers – Flood Monitoring System**



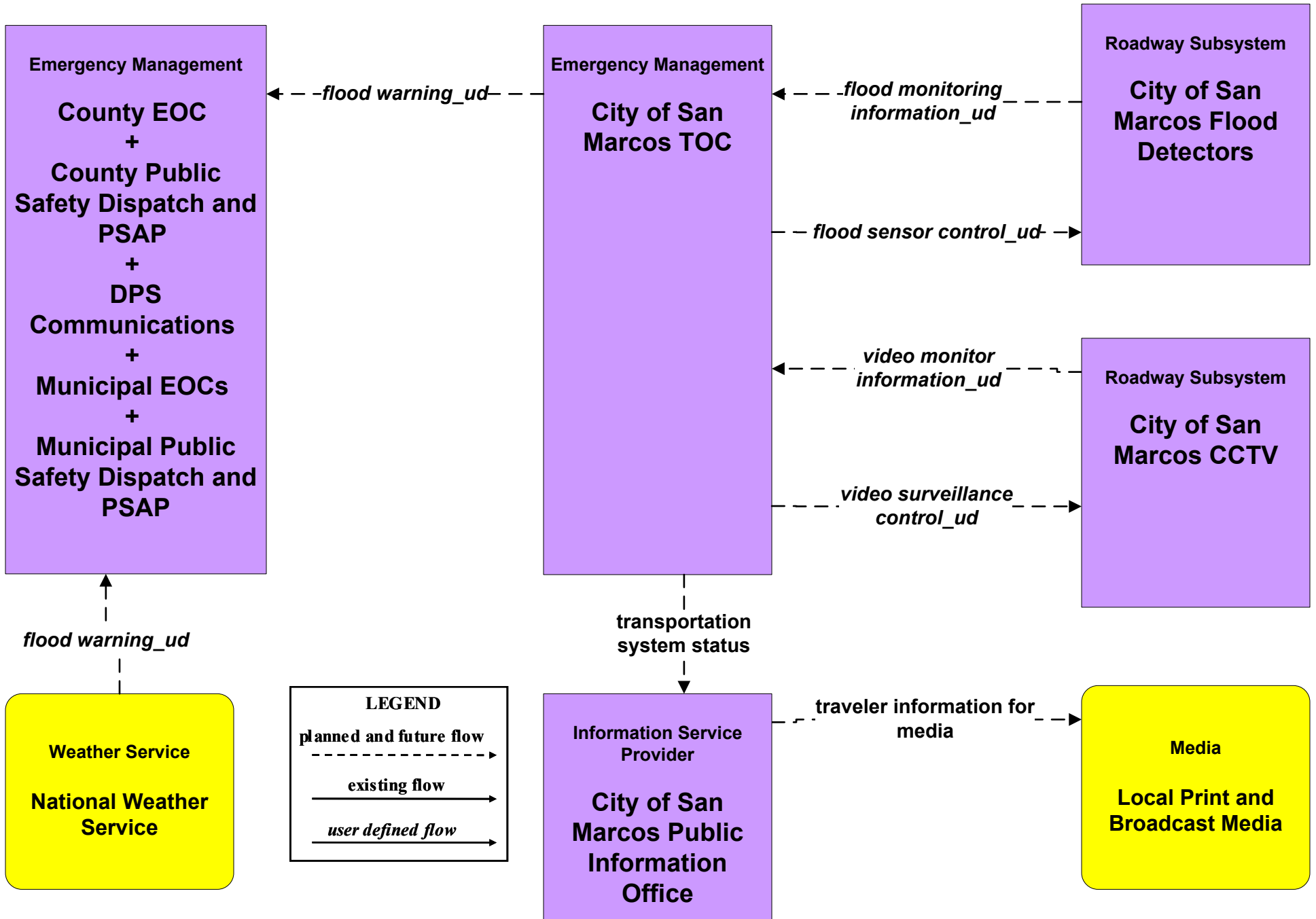
EM07 - Early Warning System Flood Monitoring – TxDOT (1 of 2)



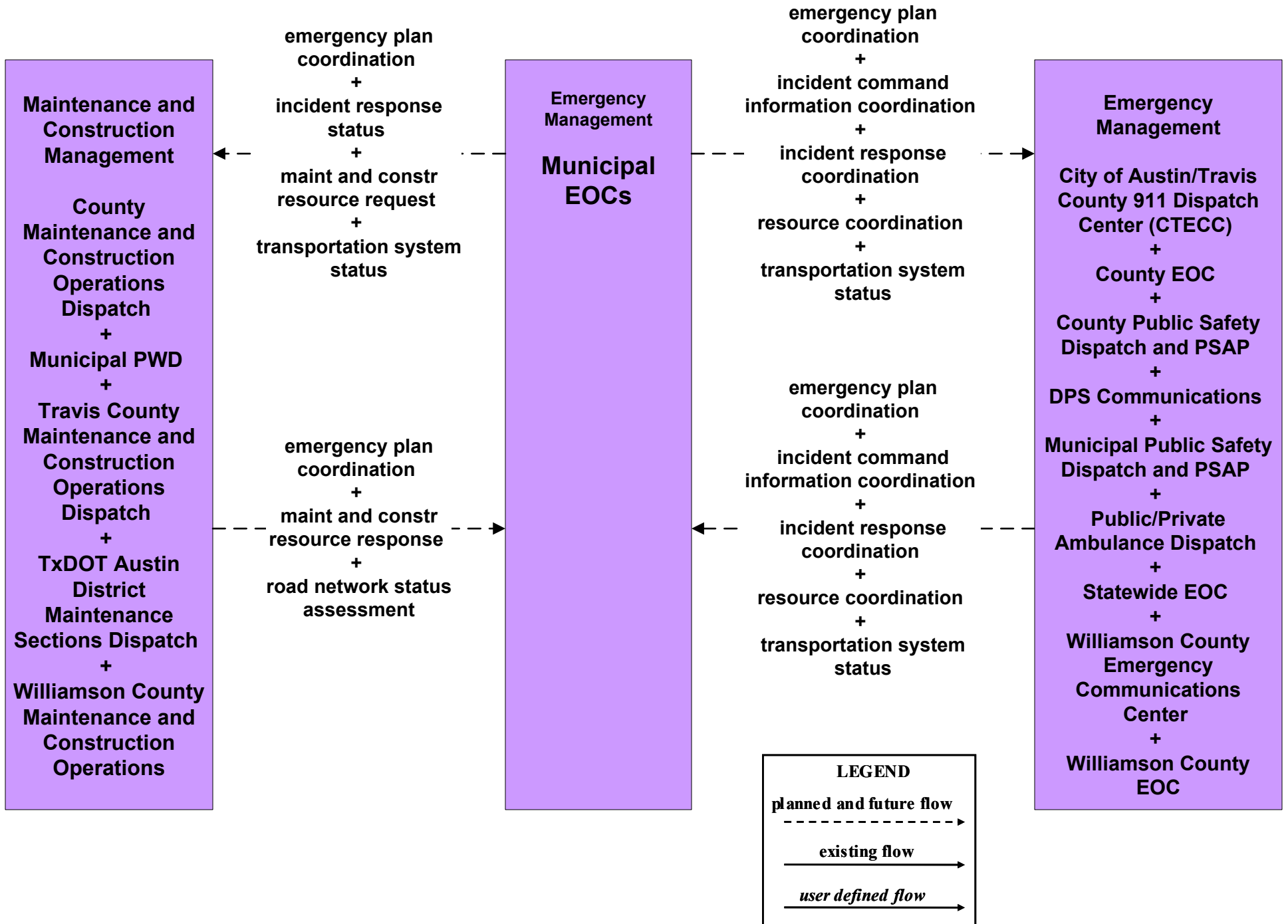
**EM07 - Early Warning System
Flood Monitoring – City of Austin (1 of 2)**



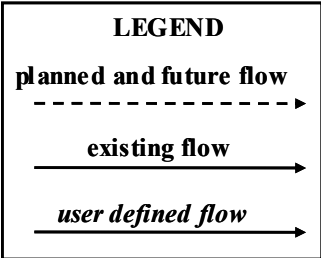
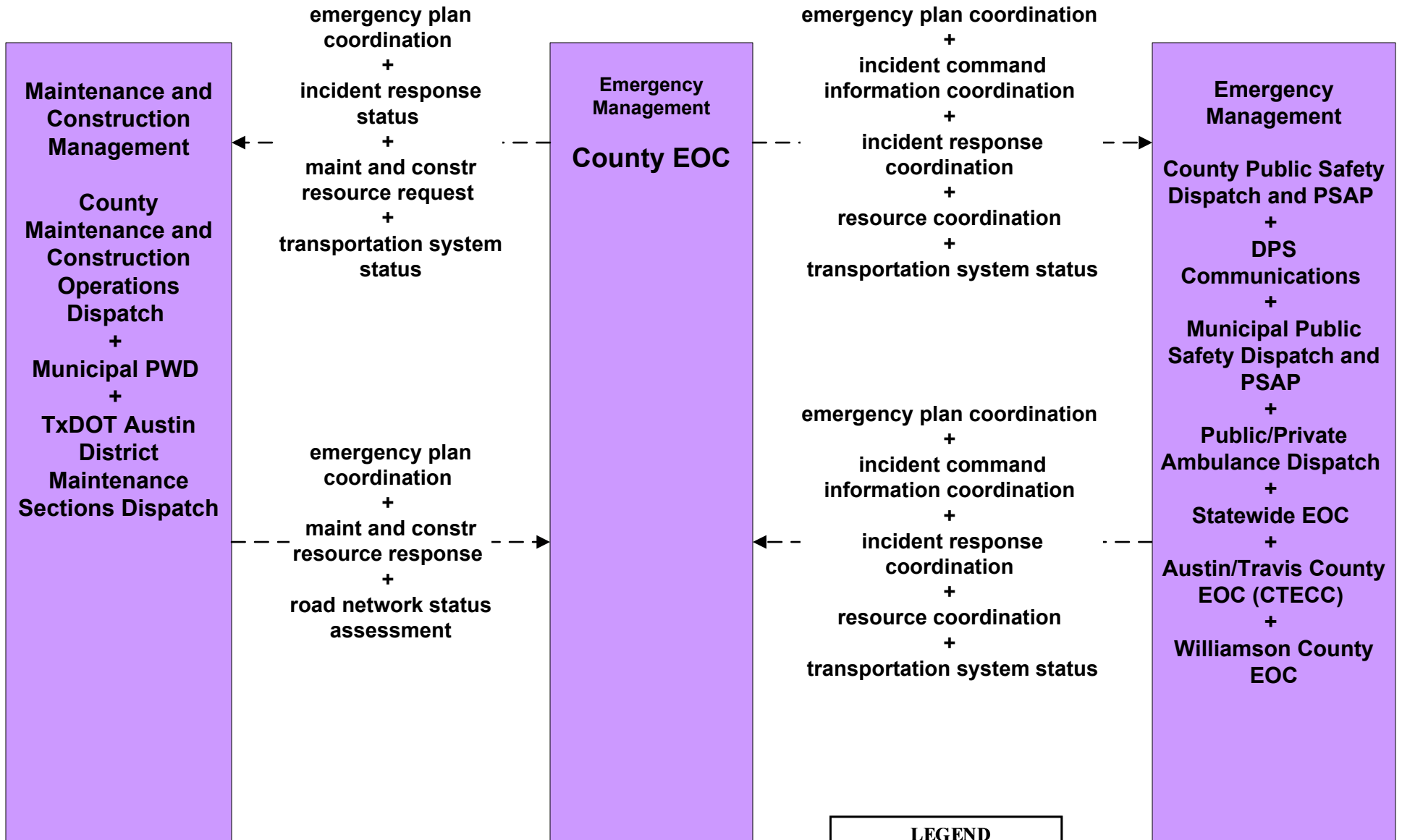
**EM07 - Early Warning System
Flood Monitoring – City of San Marcos (1 of 2)**



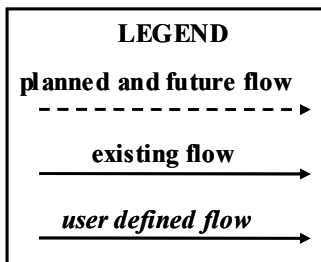
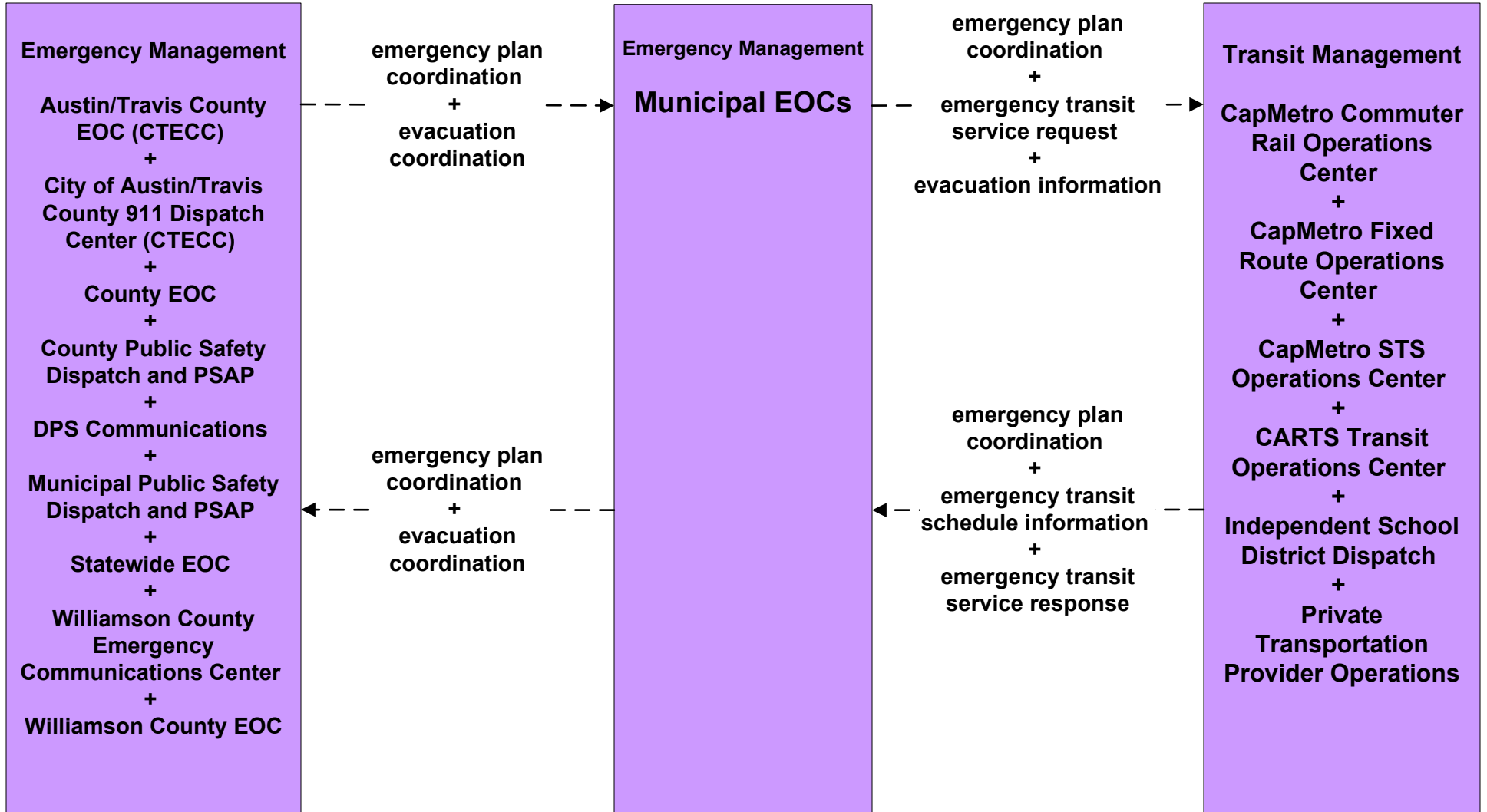
EM08 - Disaster Response and Recovery Municipal EOCs (1 of 2)



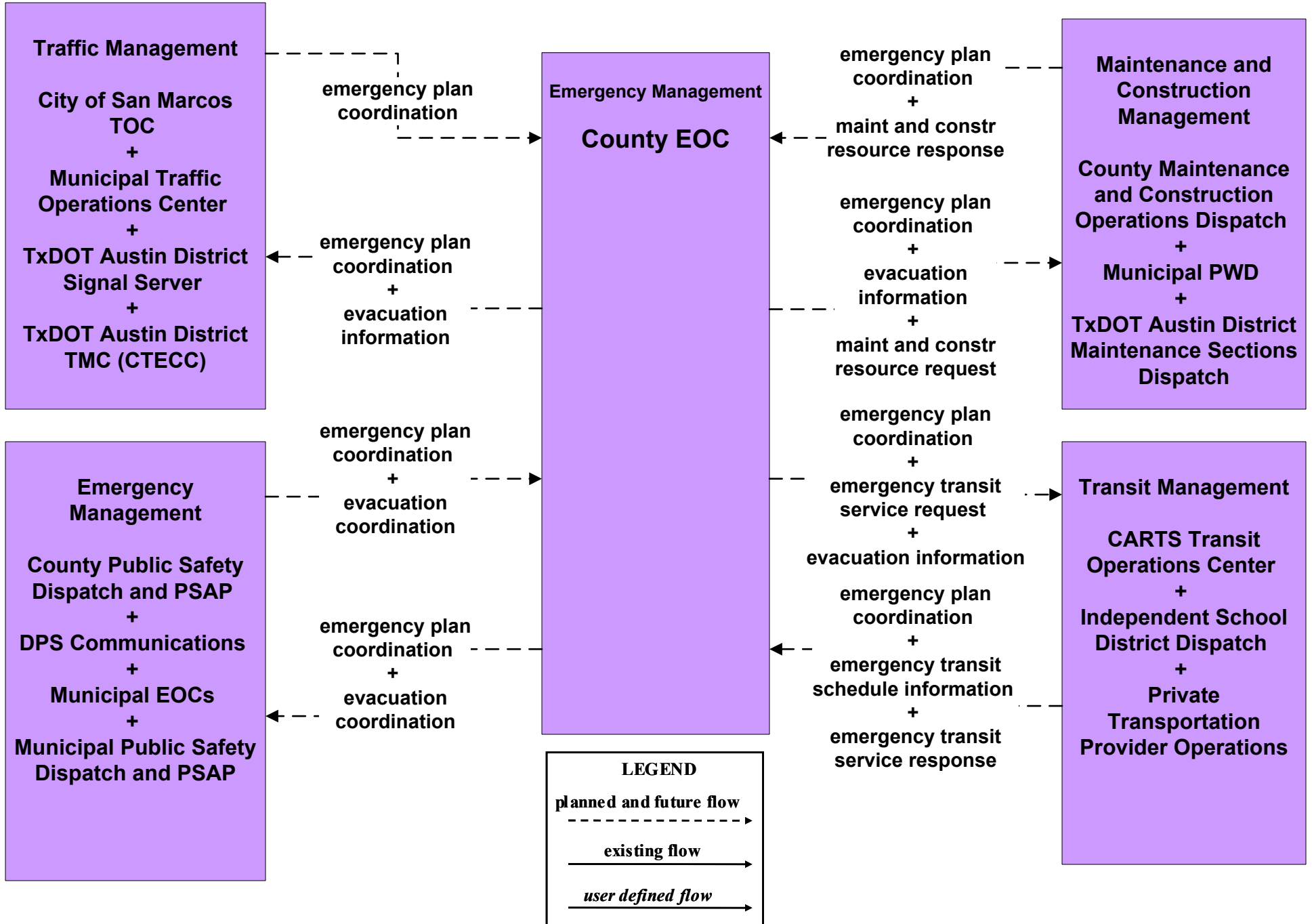
EM08 - Disaster Response and Recovery County EOC (1 of 2)



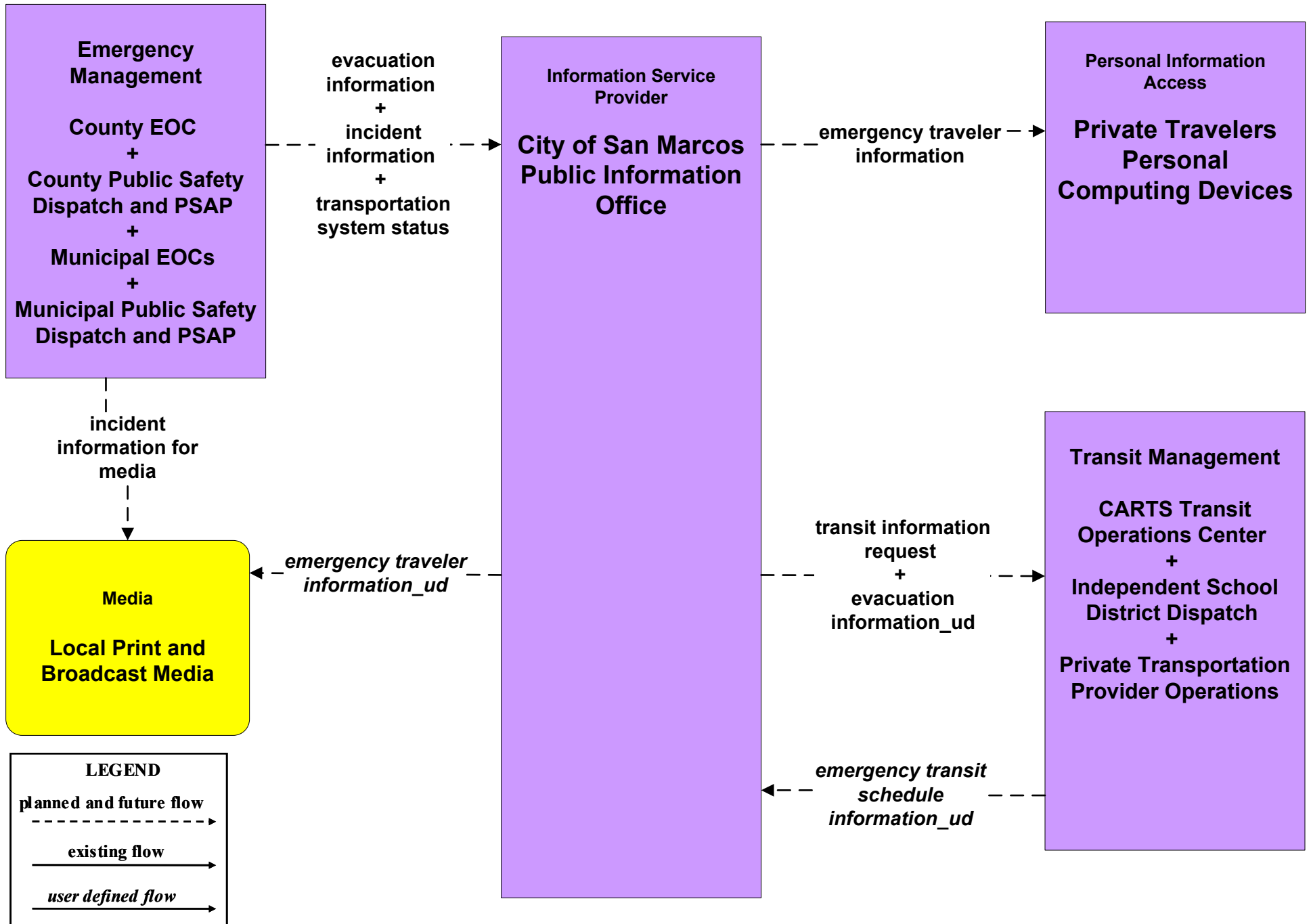
EM09 - Evacuation and Reentry Management Municipal EOCs (2 of 2)



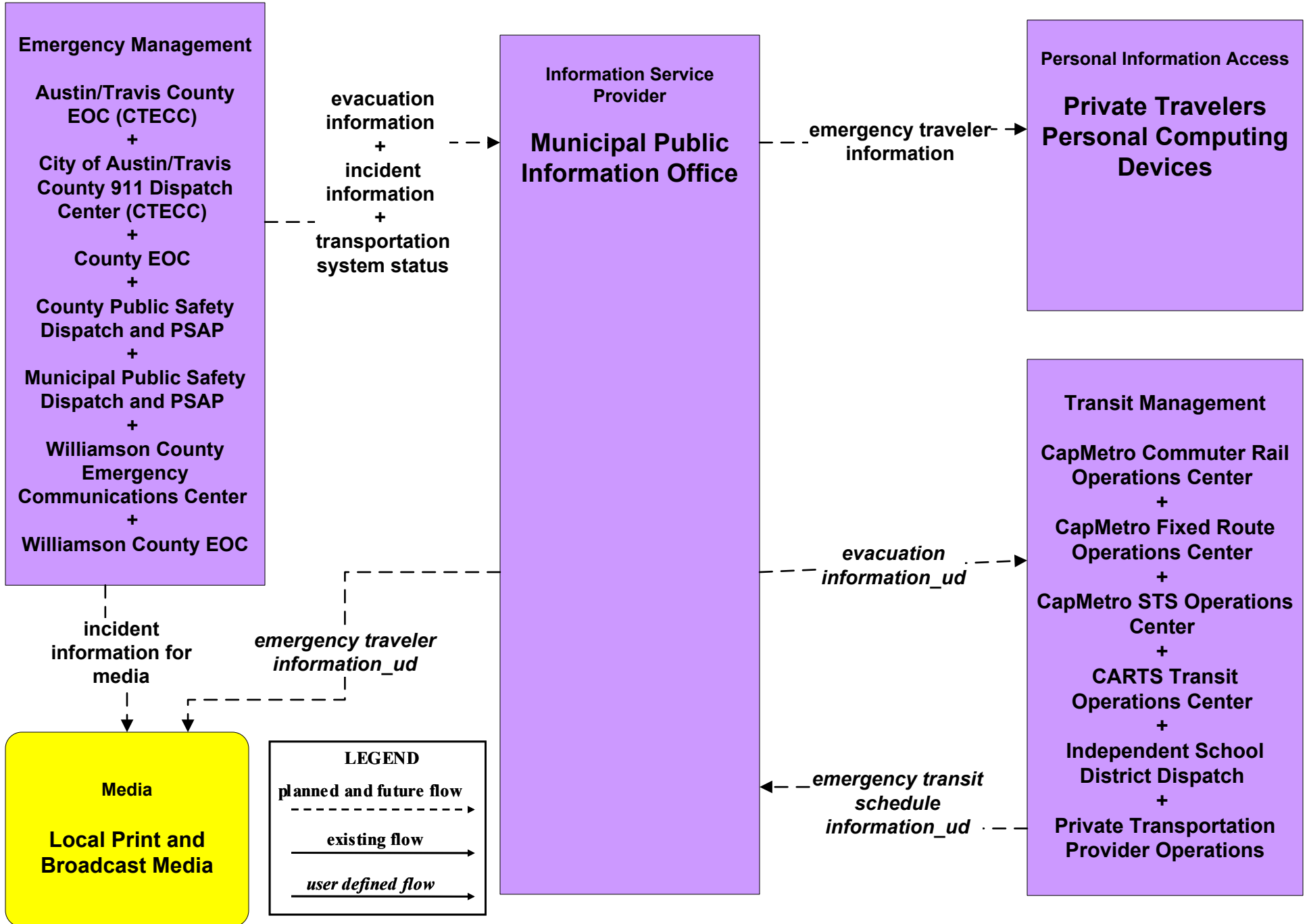
EM09 - Evacuation and Reentry Management County EOC



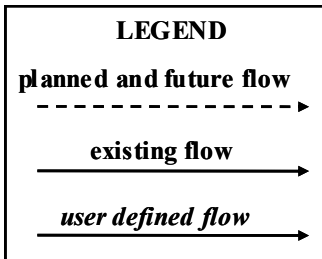
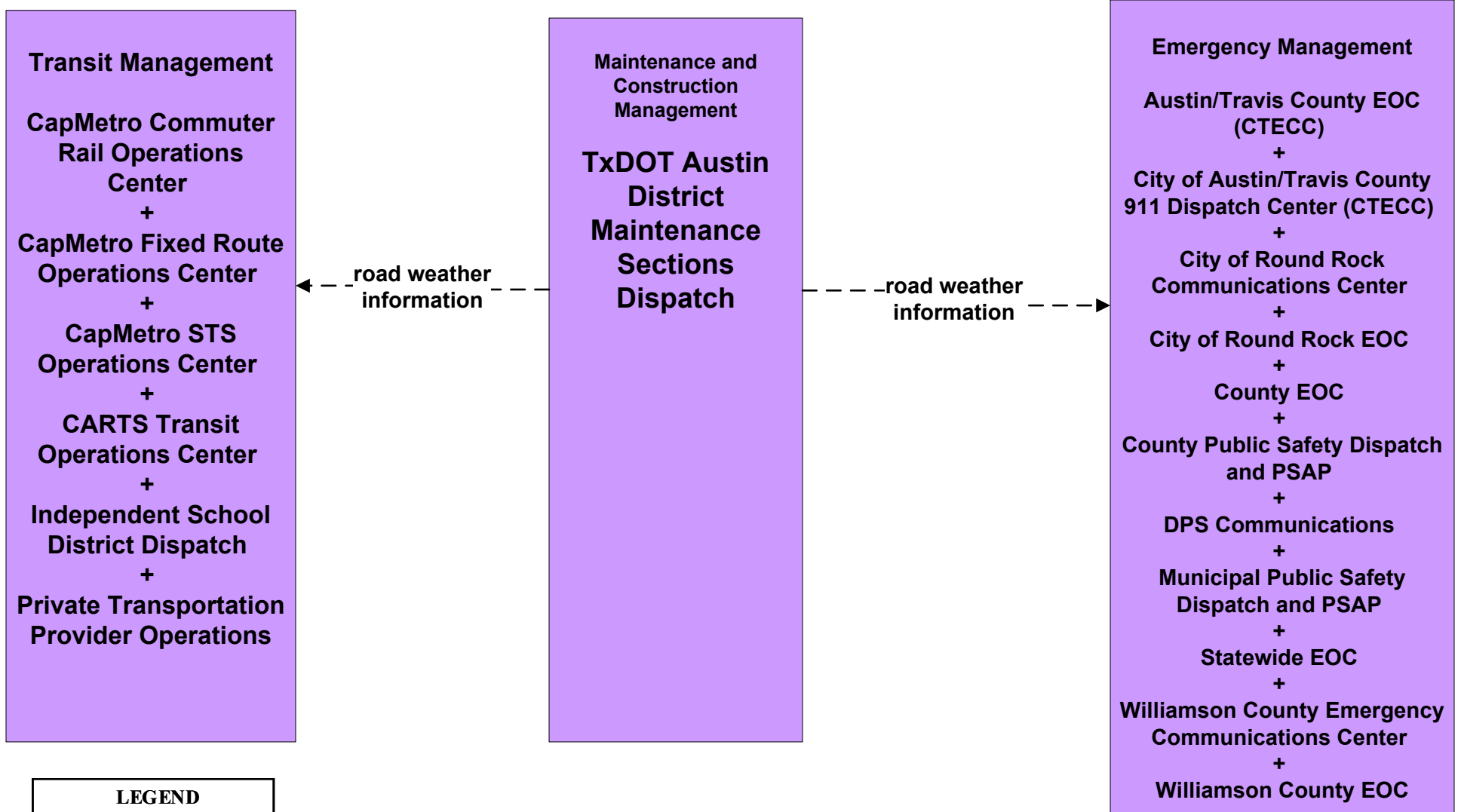
EM10 - Disaster Traveler Information City of San Marcos Public Information Office



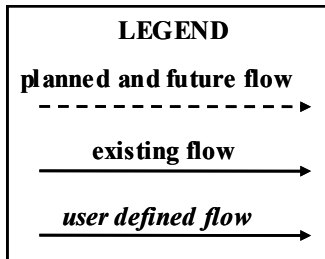
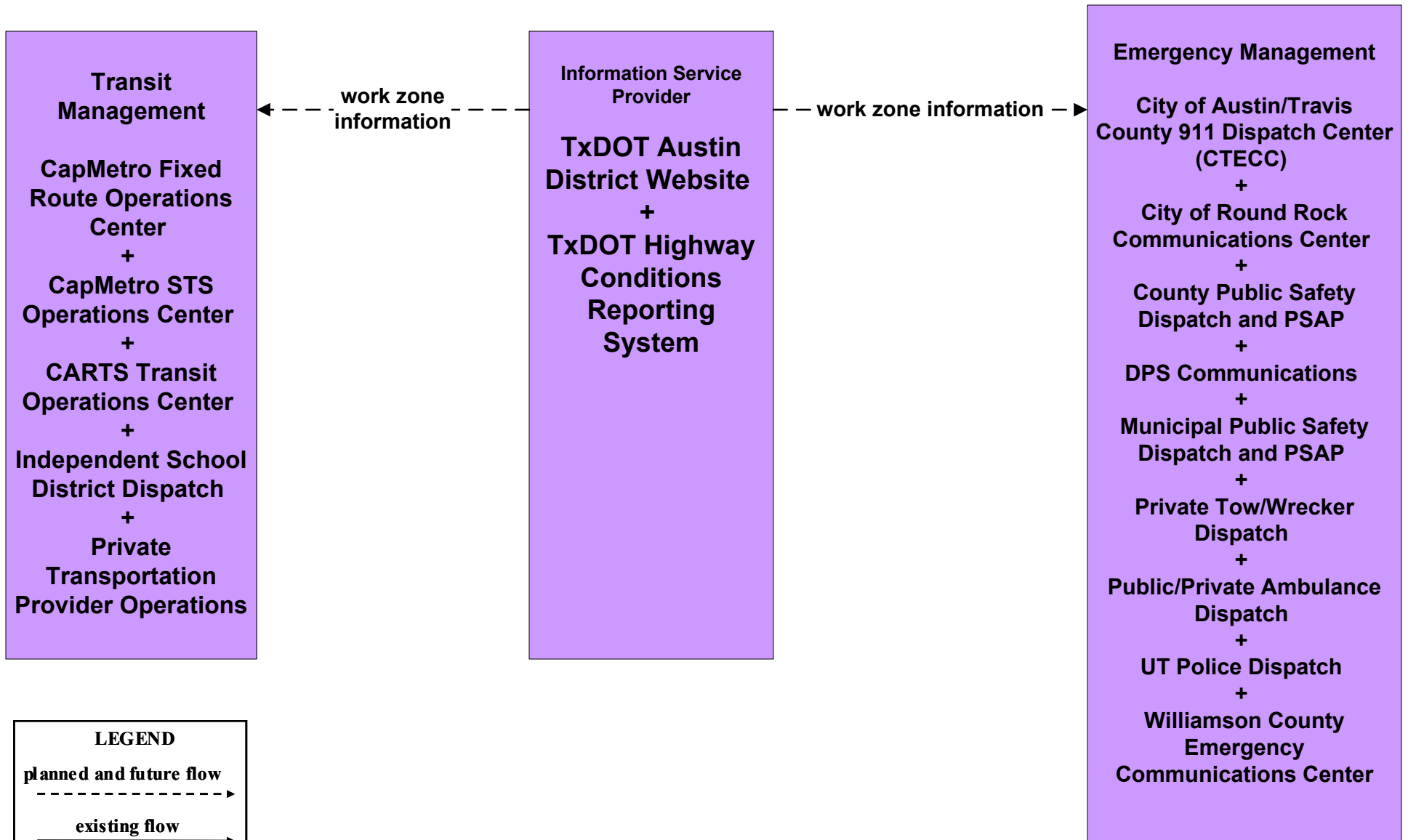
EM10 - Disaster Traveler Information Municipal Public Information Office



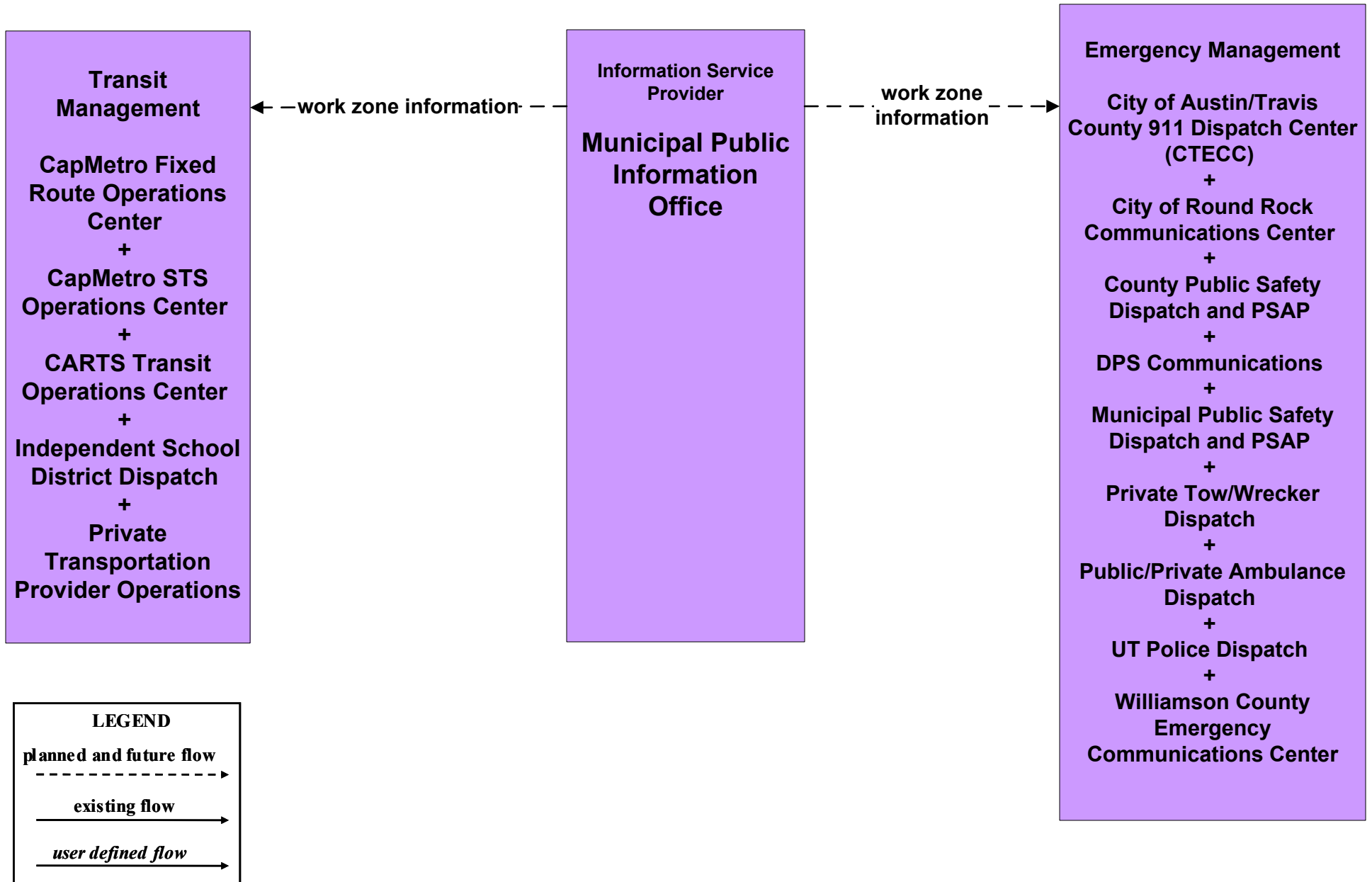
**MC04 - Weather Information Processing and Distribution
TxDOT (2 of 2)**



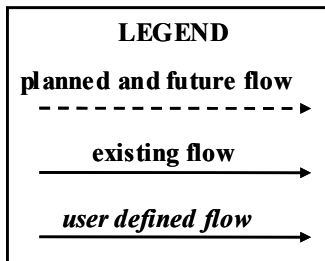
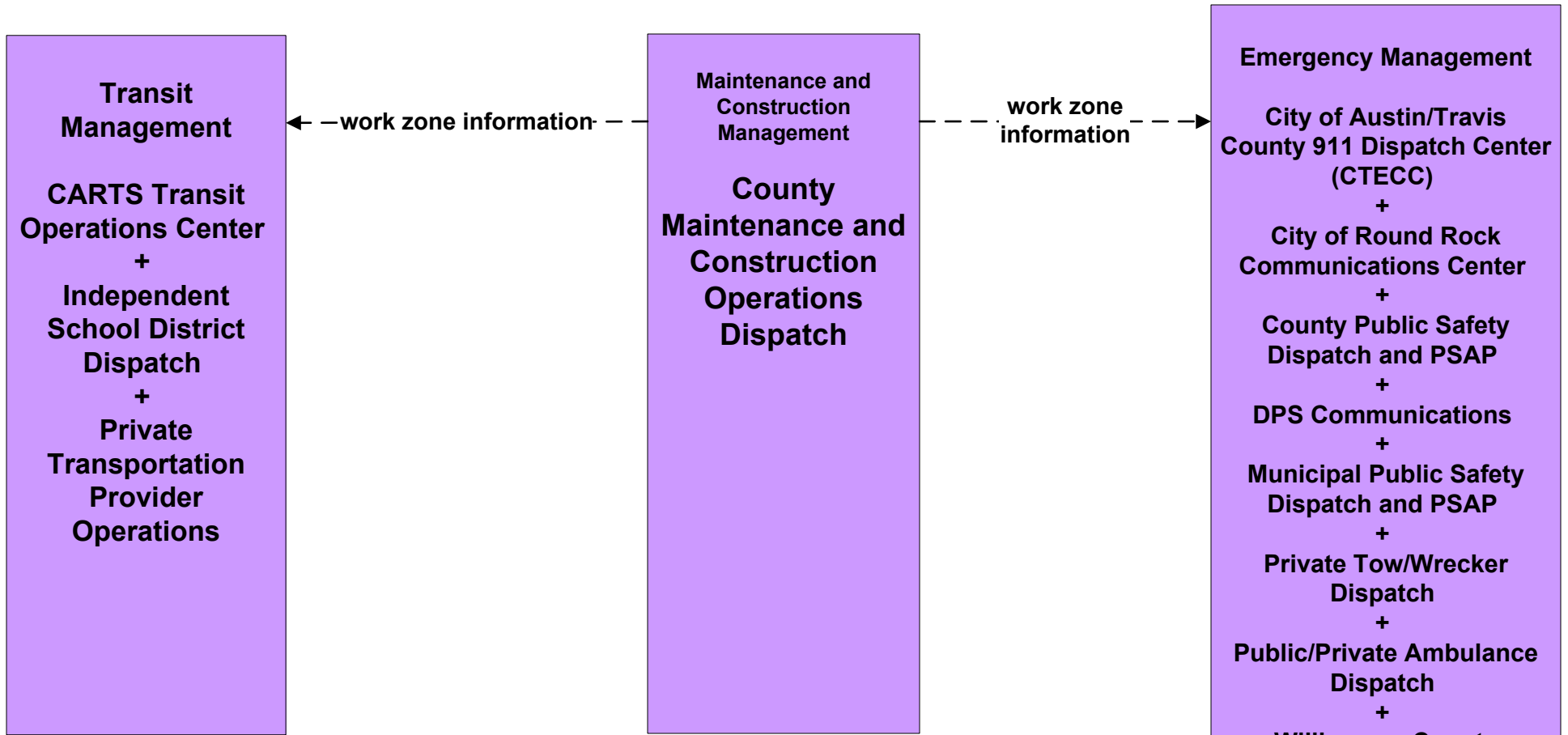
MC08 - Work Zone Management
TxDOT Austin District Work Zone Information Dissemination (2 of 2)



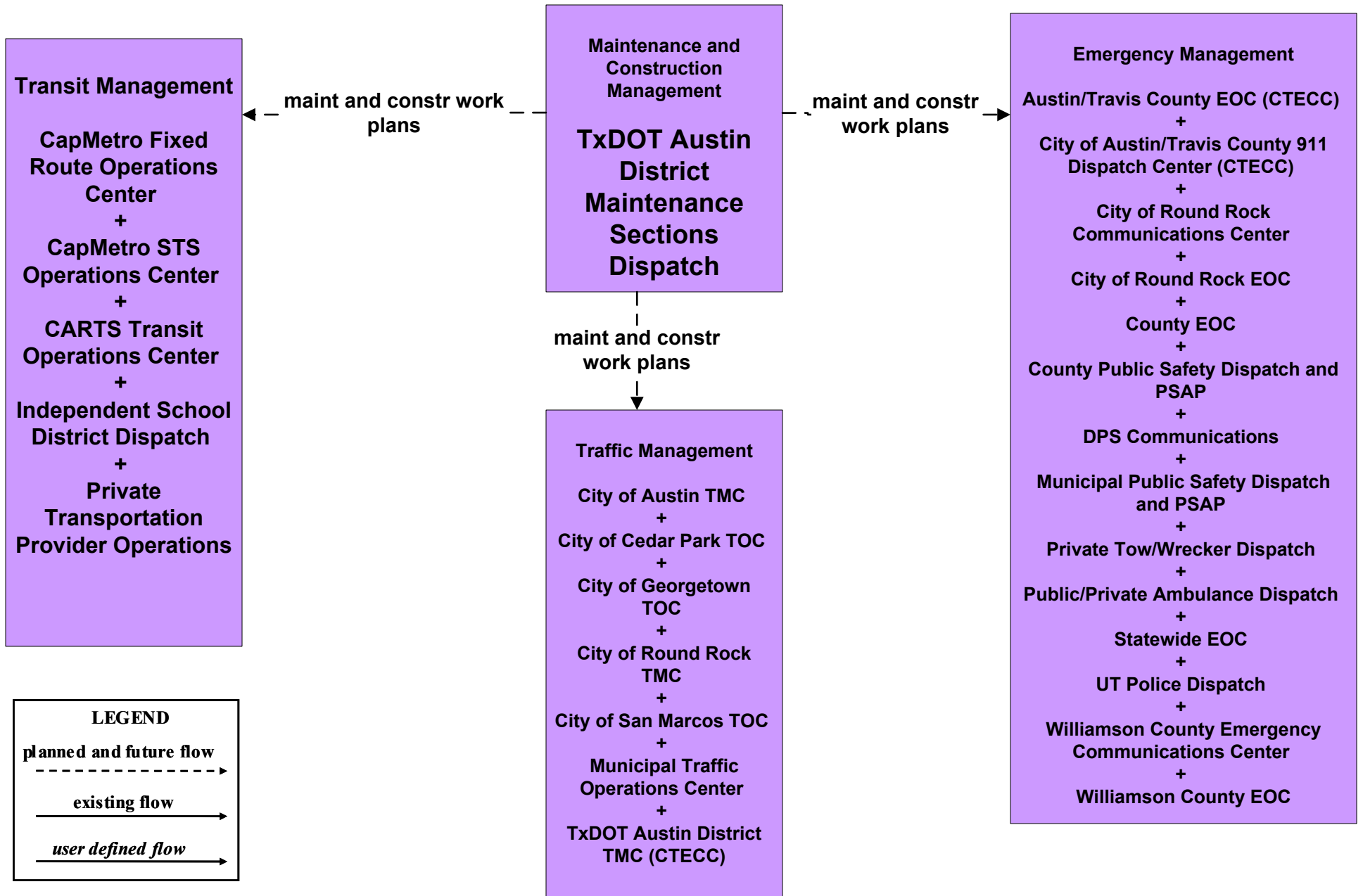
**MC08 - Work Zone Management
Municipal Public Works Department (2 of 2)**



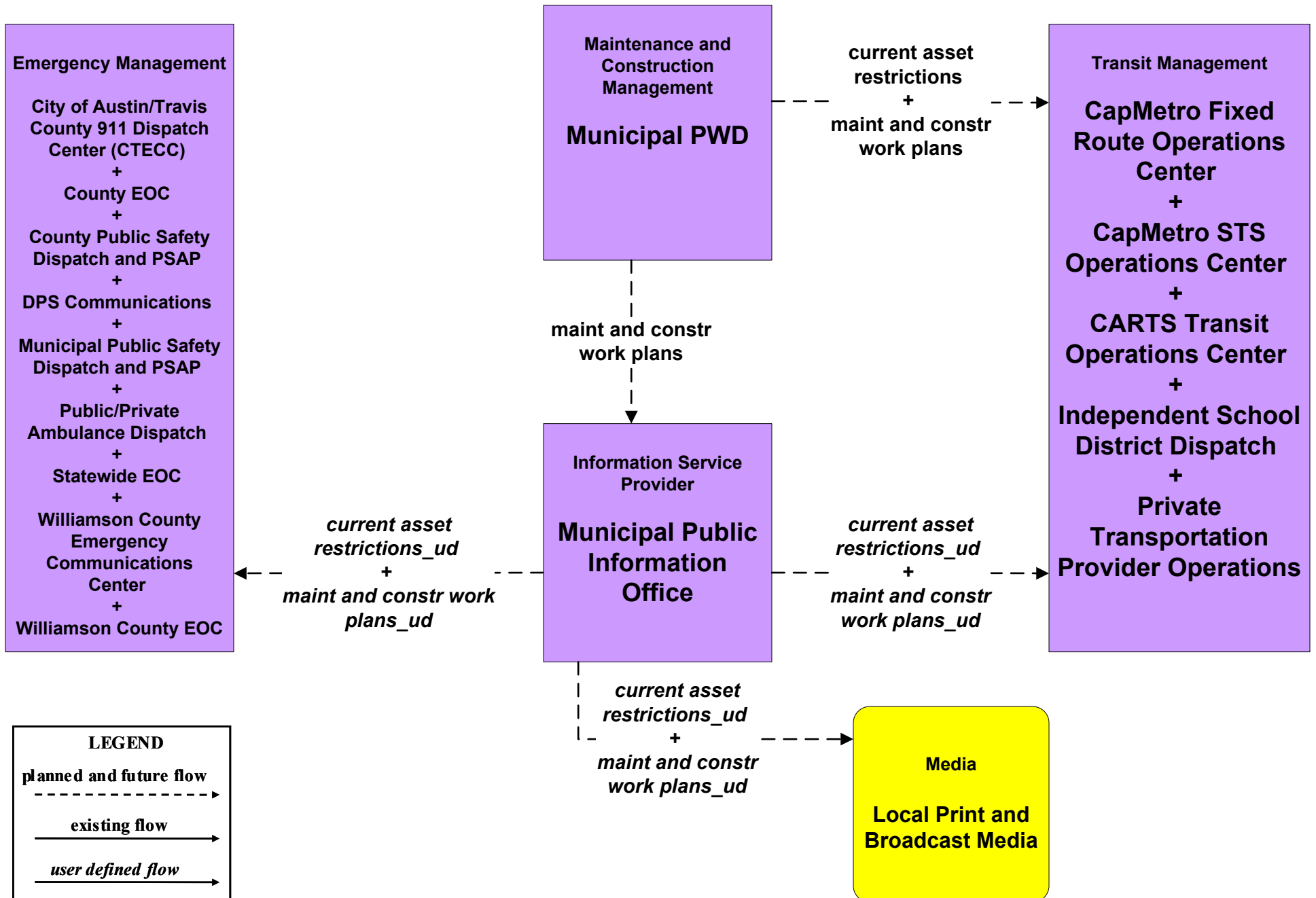
**MC08 - Work Zone Management
County Maintenance and Construction (2 of 2)**



MC10 - Maintenance and Construction Activity Coordination
Activity Coordination - TxDOT (3 of 3)



**MC10 - Maintenance and Construction Activity Coordination
Municipal Public Works Department (2 of 2)**



**MC10 - Maintenance and Construction Activity Coordination
County Maintenance and Construction (2 of 2)**

