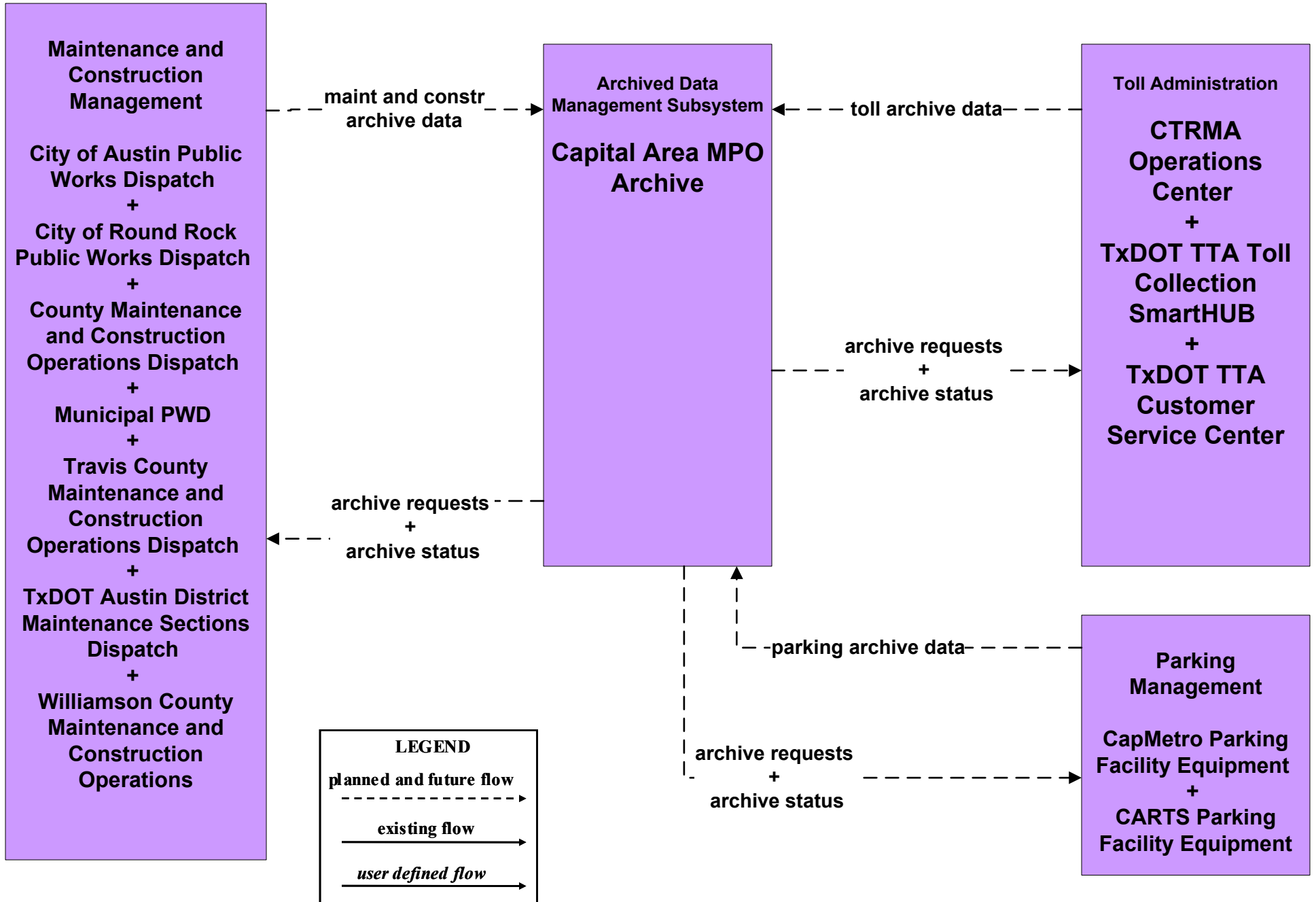
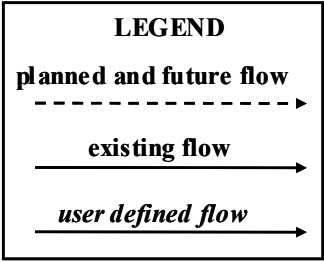
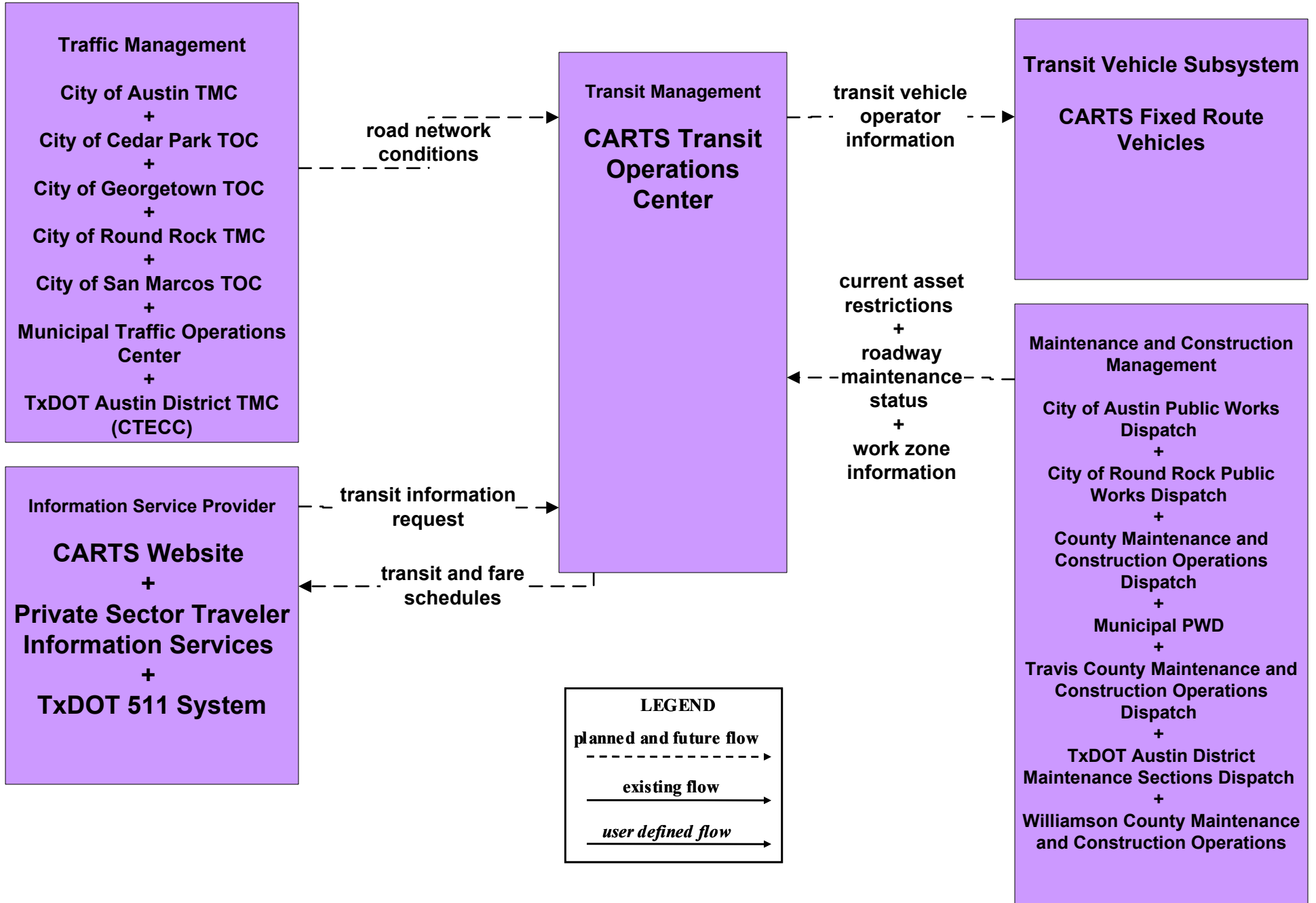


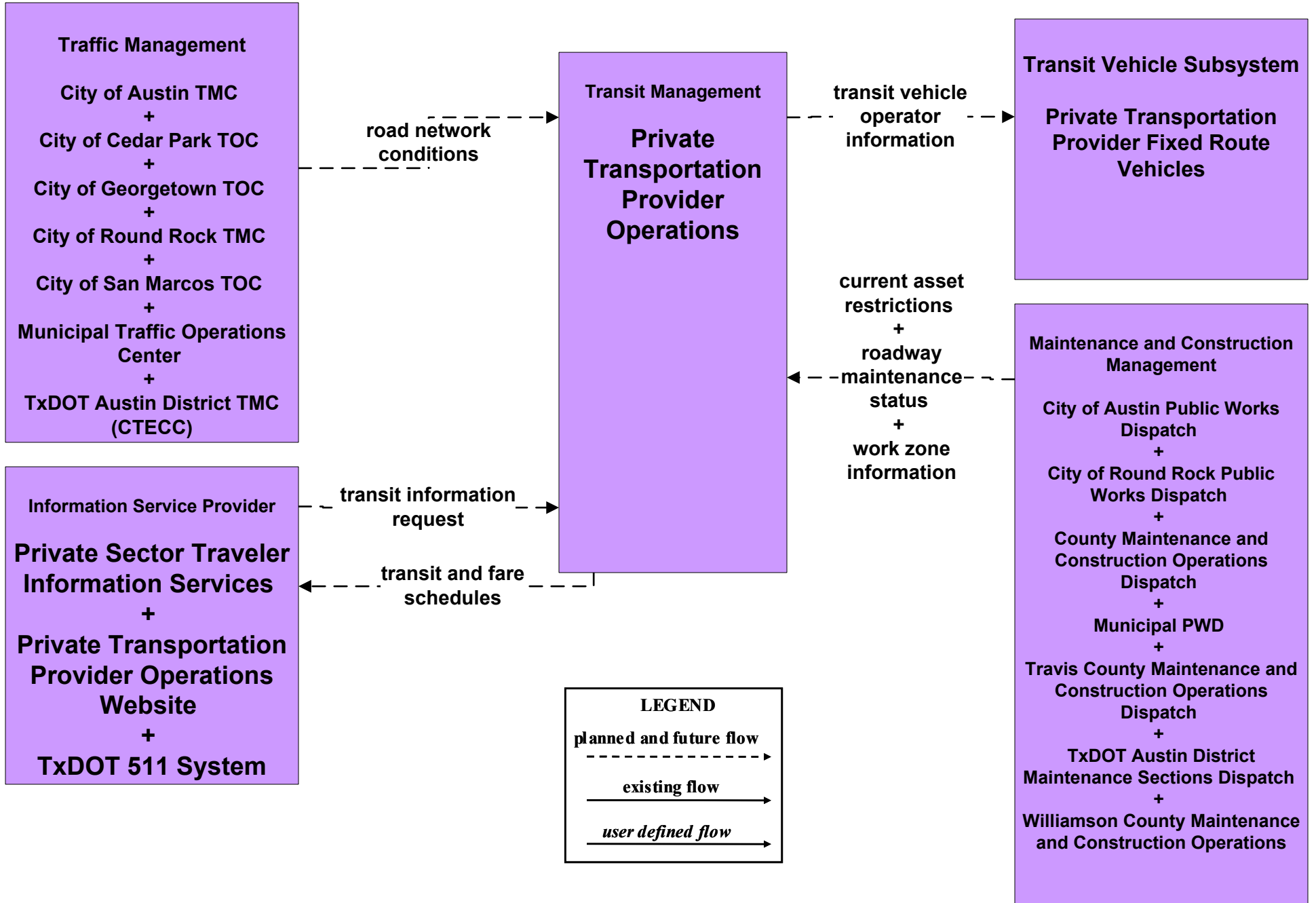
# AD2 - ITS Data Warehouse Capital Area MPO (2 of 2)



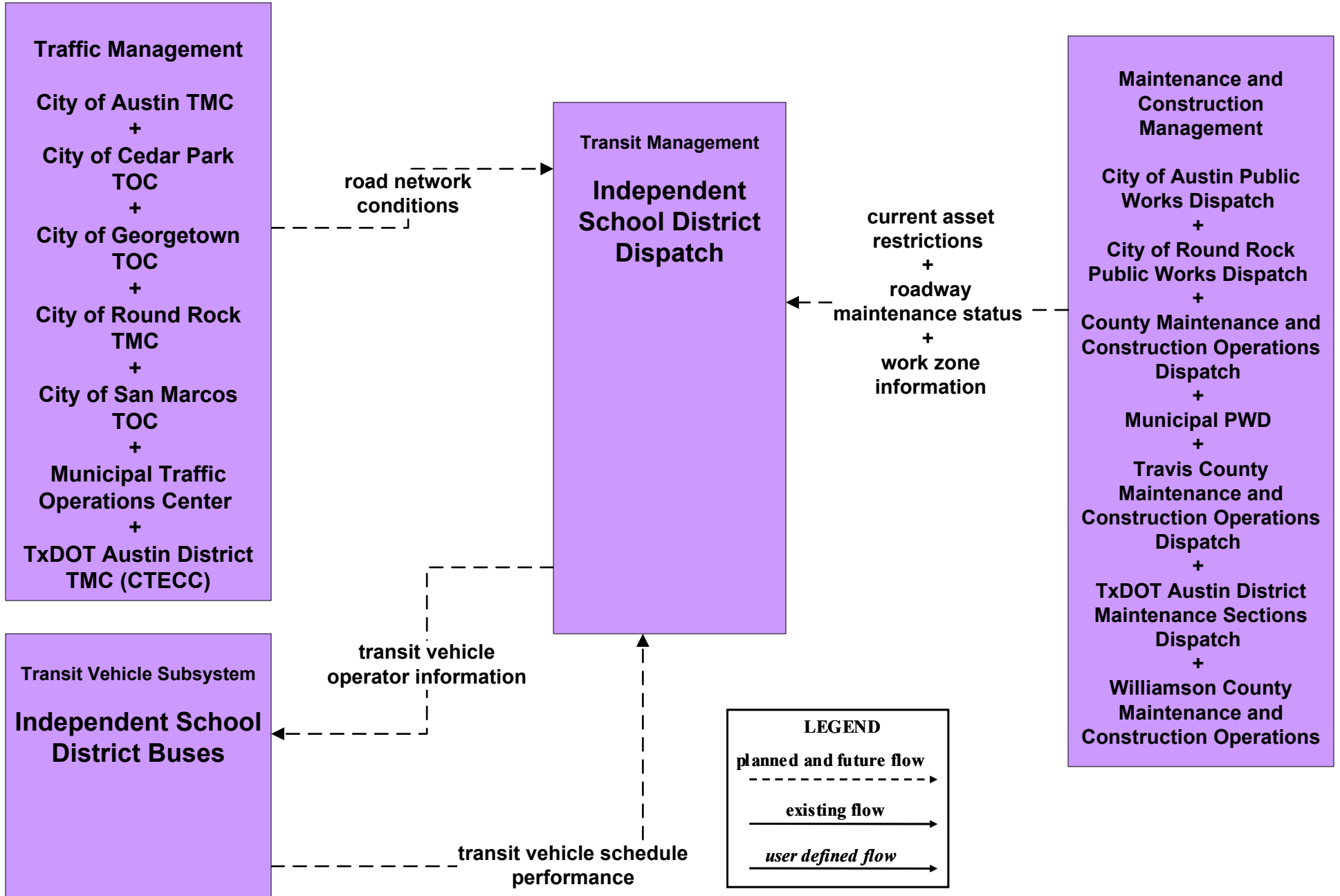
# APTS2 - Transit Fixed-Route Operations CARTS Transit



# APTS2 - Transit Fixed-Route Operations Private Transportation Operations



# APTS2 - Transit Fixed-Route Operations Independent School Districts



**APTS3 - Demand Response Transit Operations  
CapMetro STS Transit (2 of 2)**

**Traffic Management**  
City of Austin TMC  
+  
City of Cedar Park  
TOC  
+  
Municipal Traffic  
Operations Center  
+  
TxDOT Austin District  
TMC (CTECC)

**Transit Management**  
CapMetro STS  
Operations  
Center

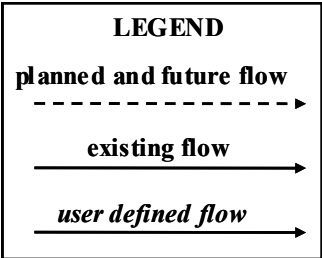
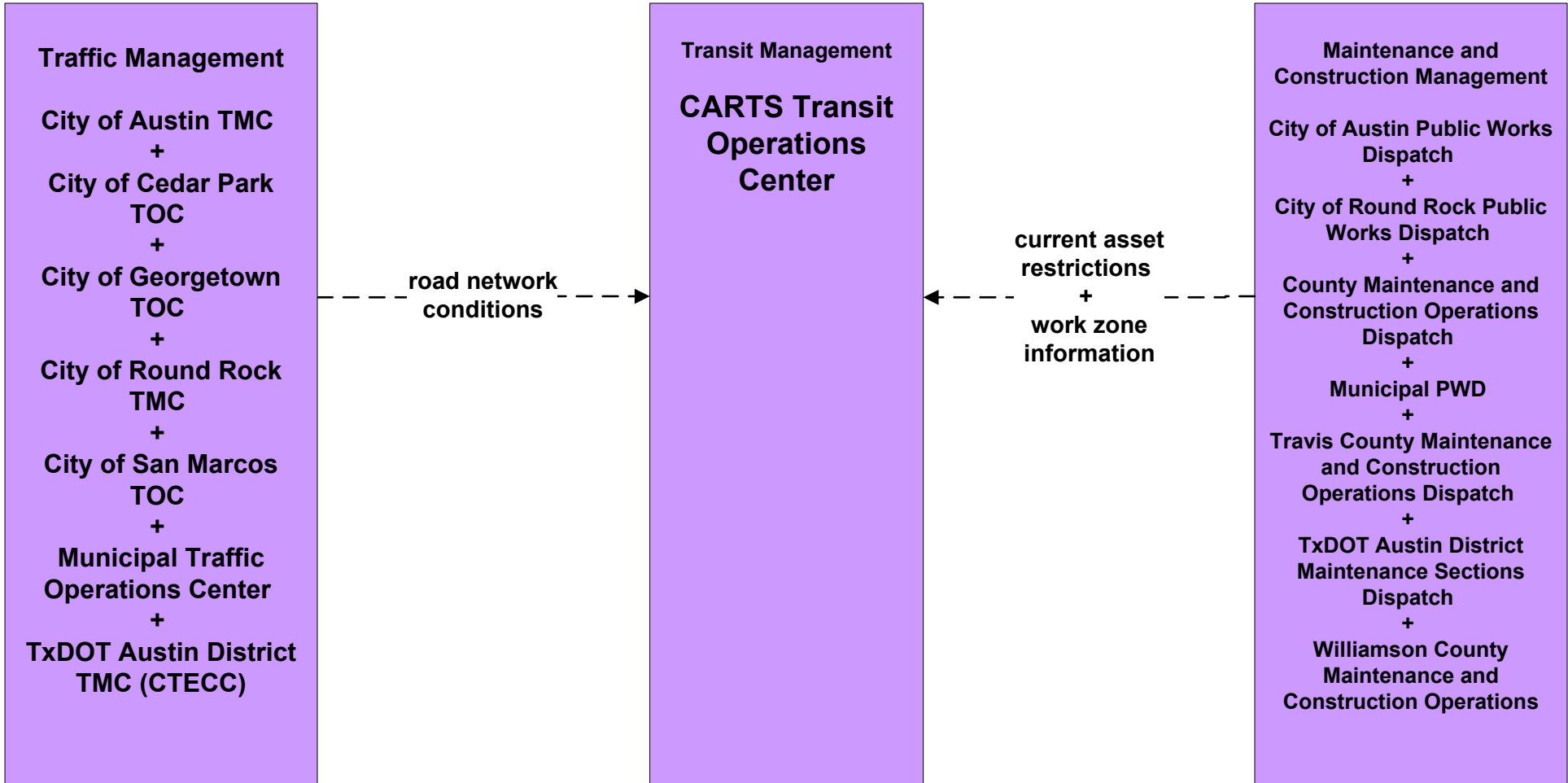
**Maintenance and  
Construction Management**  
City of Austin Public Works  
Dispatch  
+  
County Maintenance and  
Construction Operations  
Dispatch  
+  
Municipal PWD  
+  
Travis County Maintenance  
and Construction Operations  
Dispatch  
+  
TxDOT Austin District  
Maintenance Sections  
Dispatch  
+  
Williamson County  
Maintenance and  
Construction Operations

road network  
conditions

current asset  
restrictions  
+  
work zone  
information

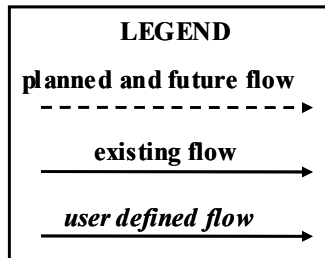
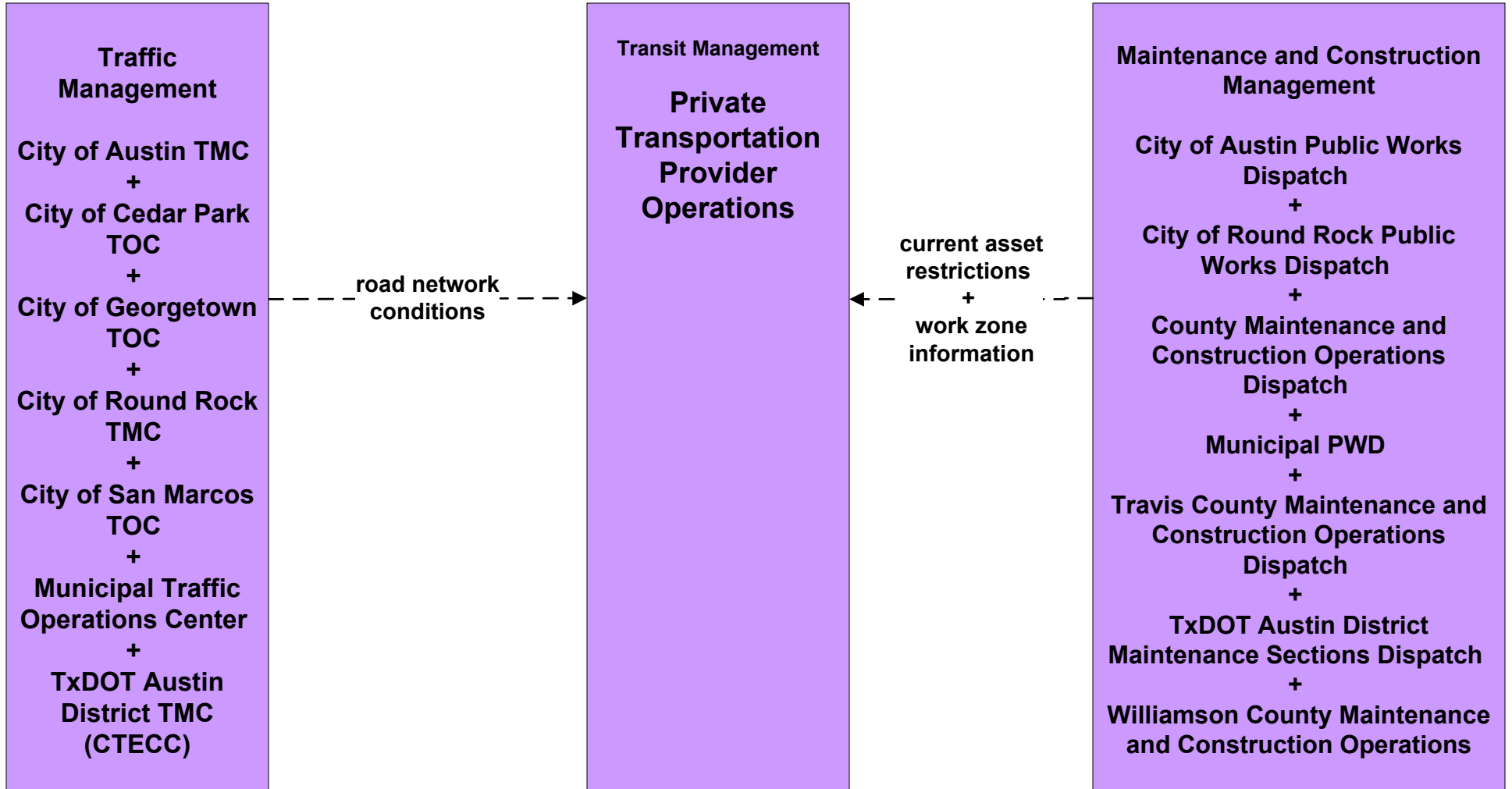
**LEGEND**  
planned and future flow  
----->  
existing flow  
—————>  
user defined flow  
—————>

# APTS3 - Demand Response Transit Operations CARTS Transit (2 of 2)

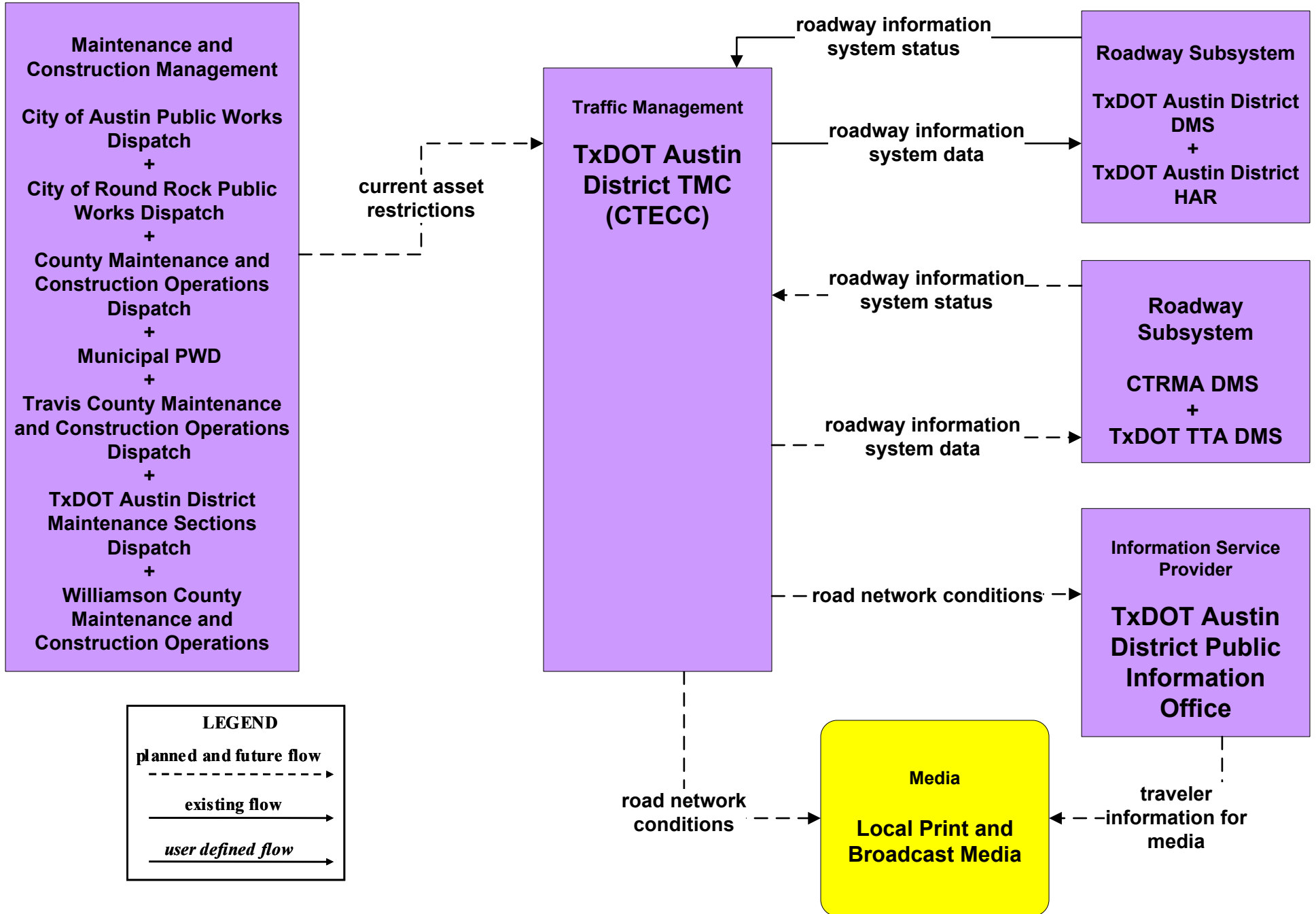


# APTS3 - Demand Response

## Private Transportation Operations (2 of 2)

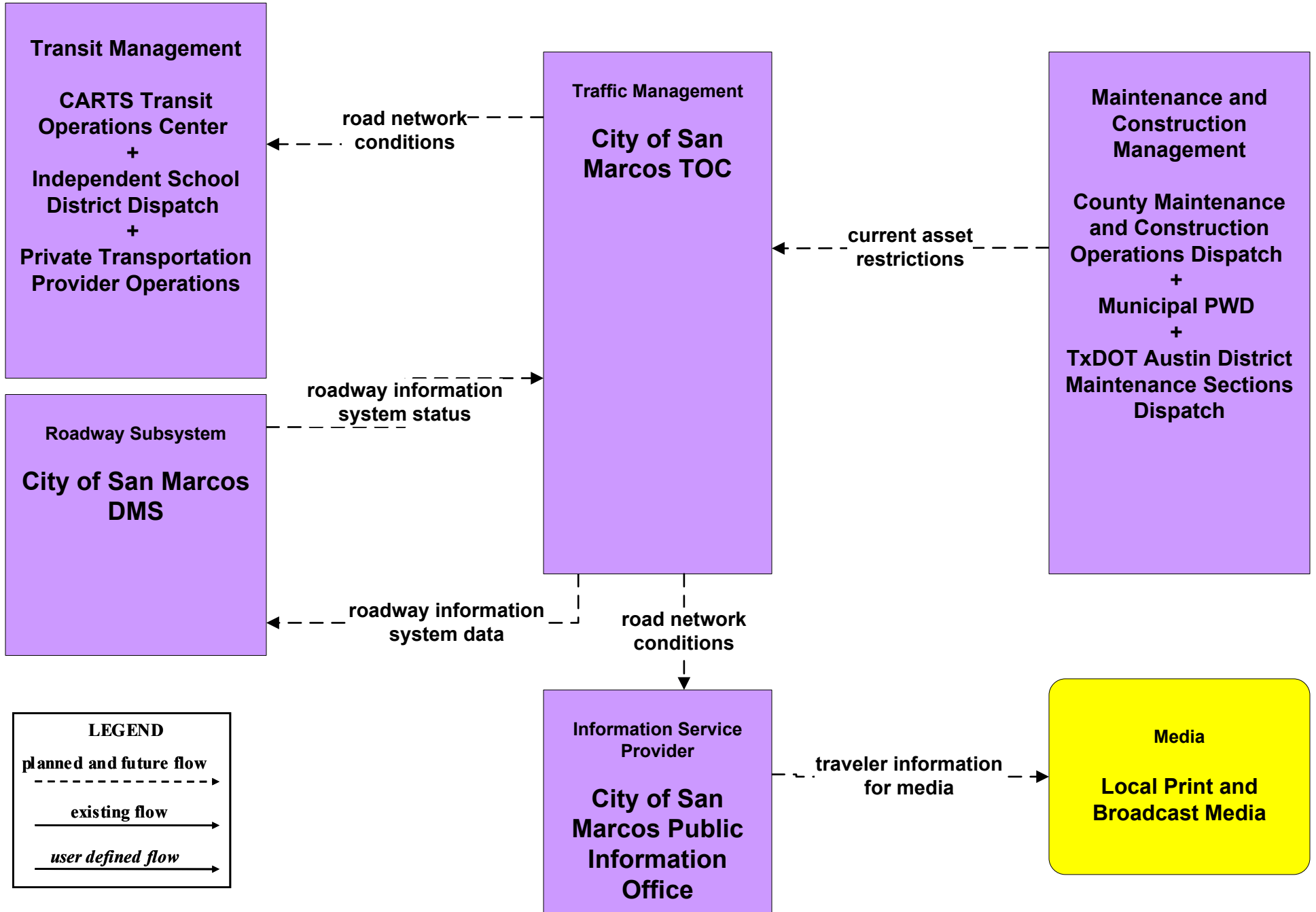


# ATMS06 - Traffic Information Dissemination TxDOT Austin District TMC (CTECC) (1 of 2)



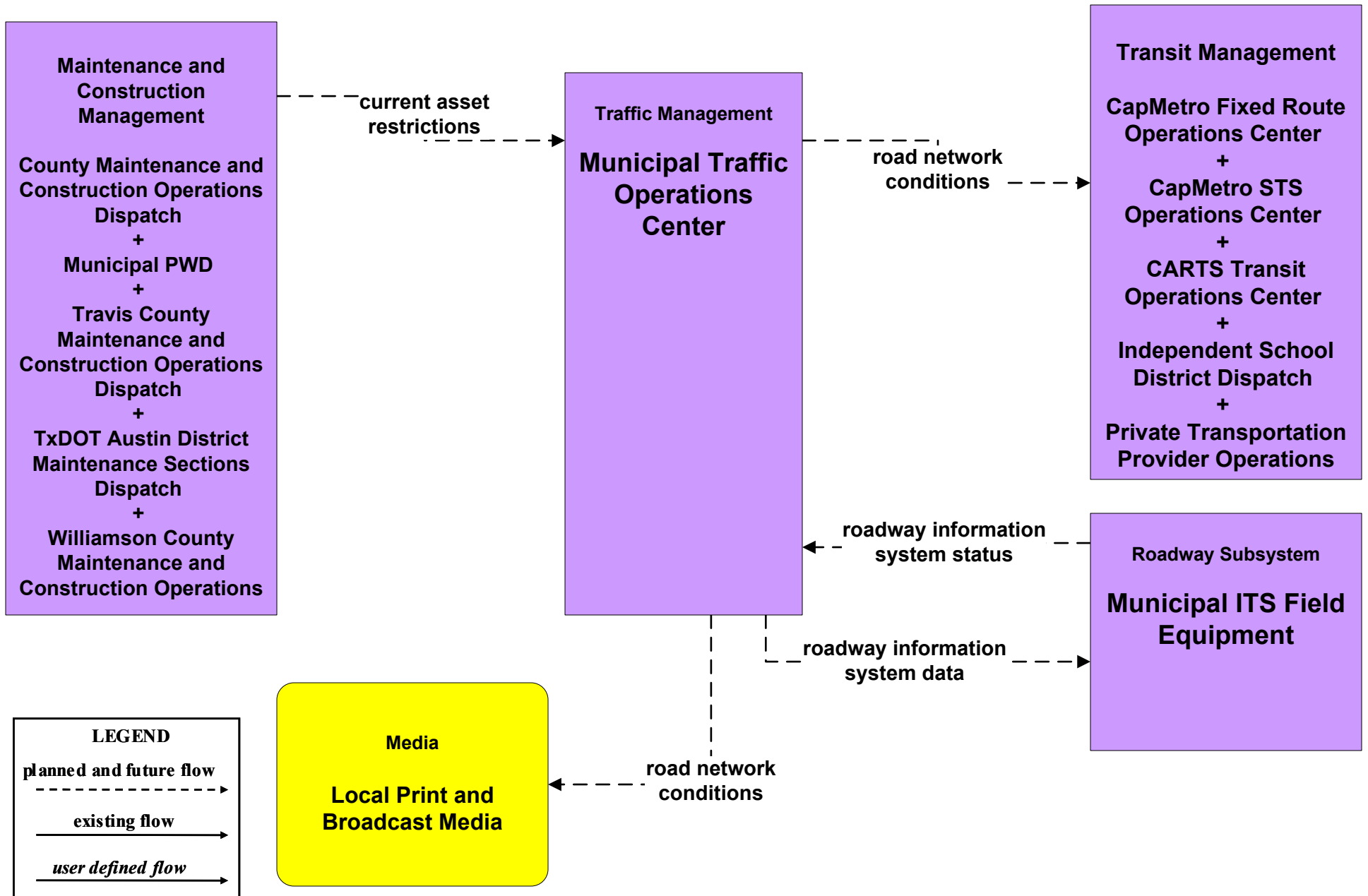


**ATMS06 - Traffic Information Dissemination**  
**City of San Marcos Traffic Operations Center (1 of 2)**

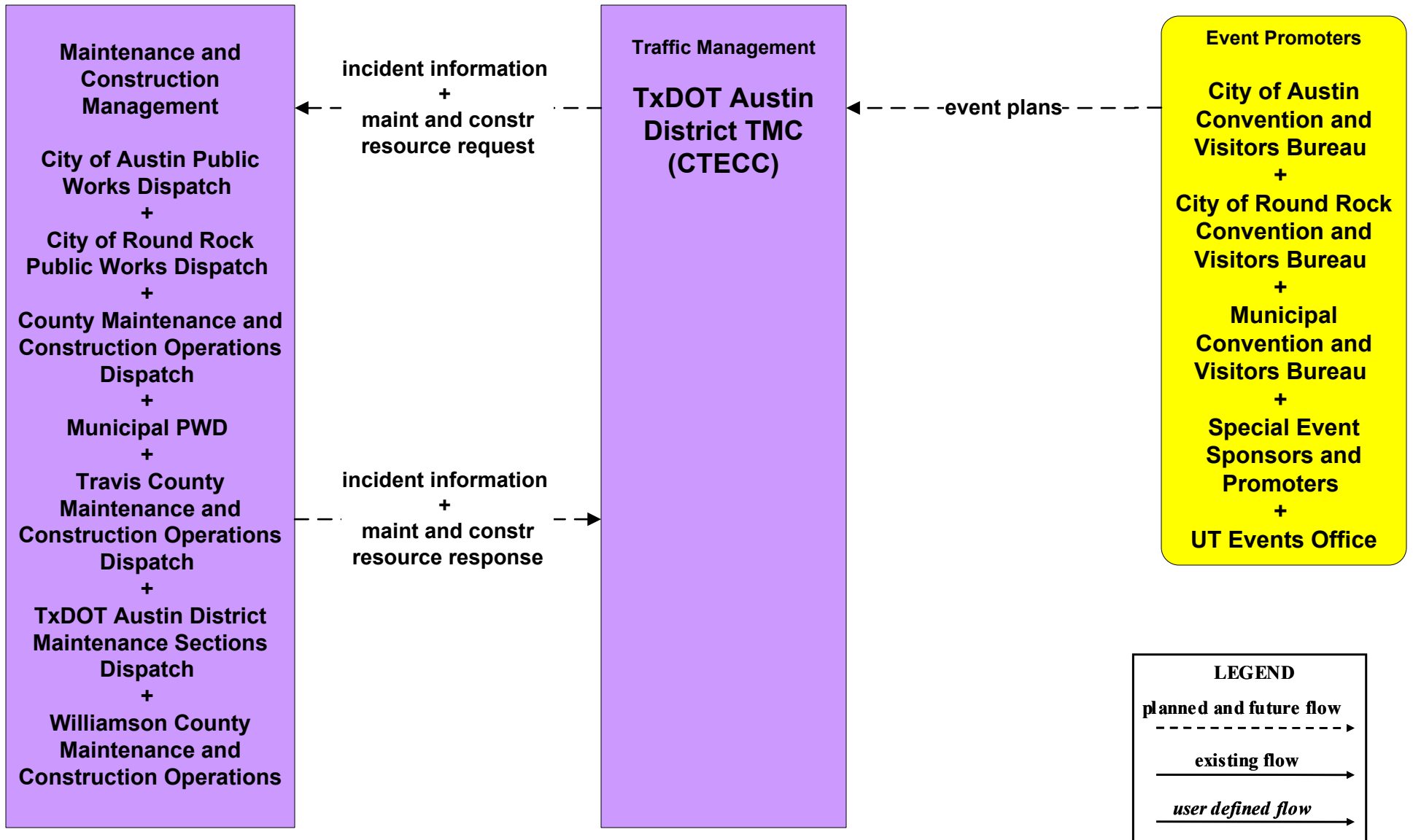


# ATMS06 - Traffic Information Dissemination

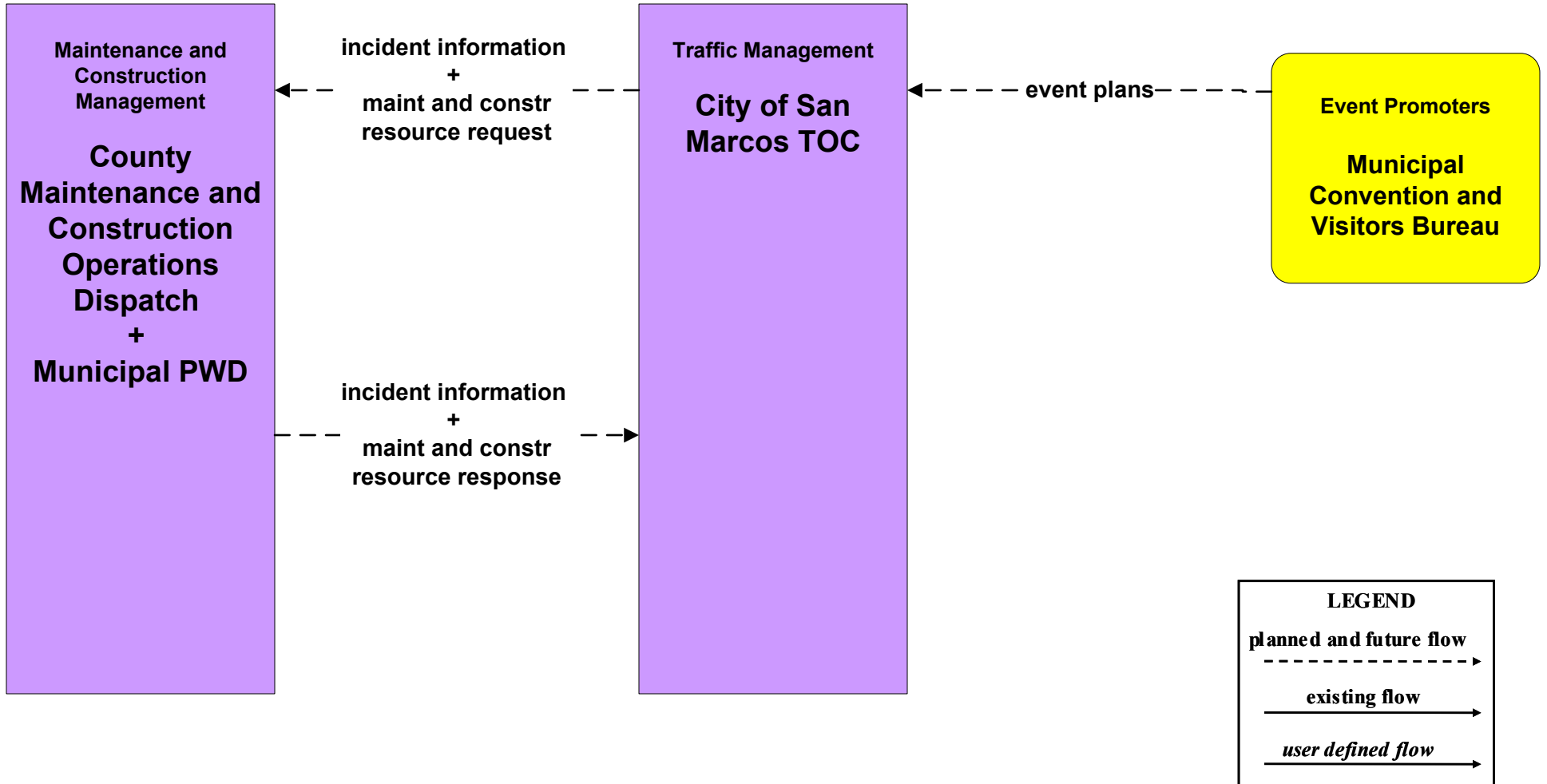
## Municipal Traffic Operations Center (1 of 2)



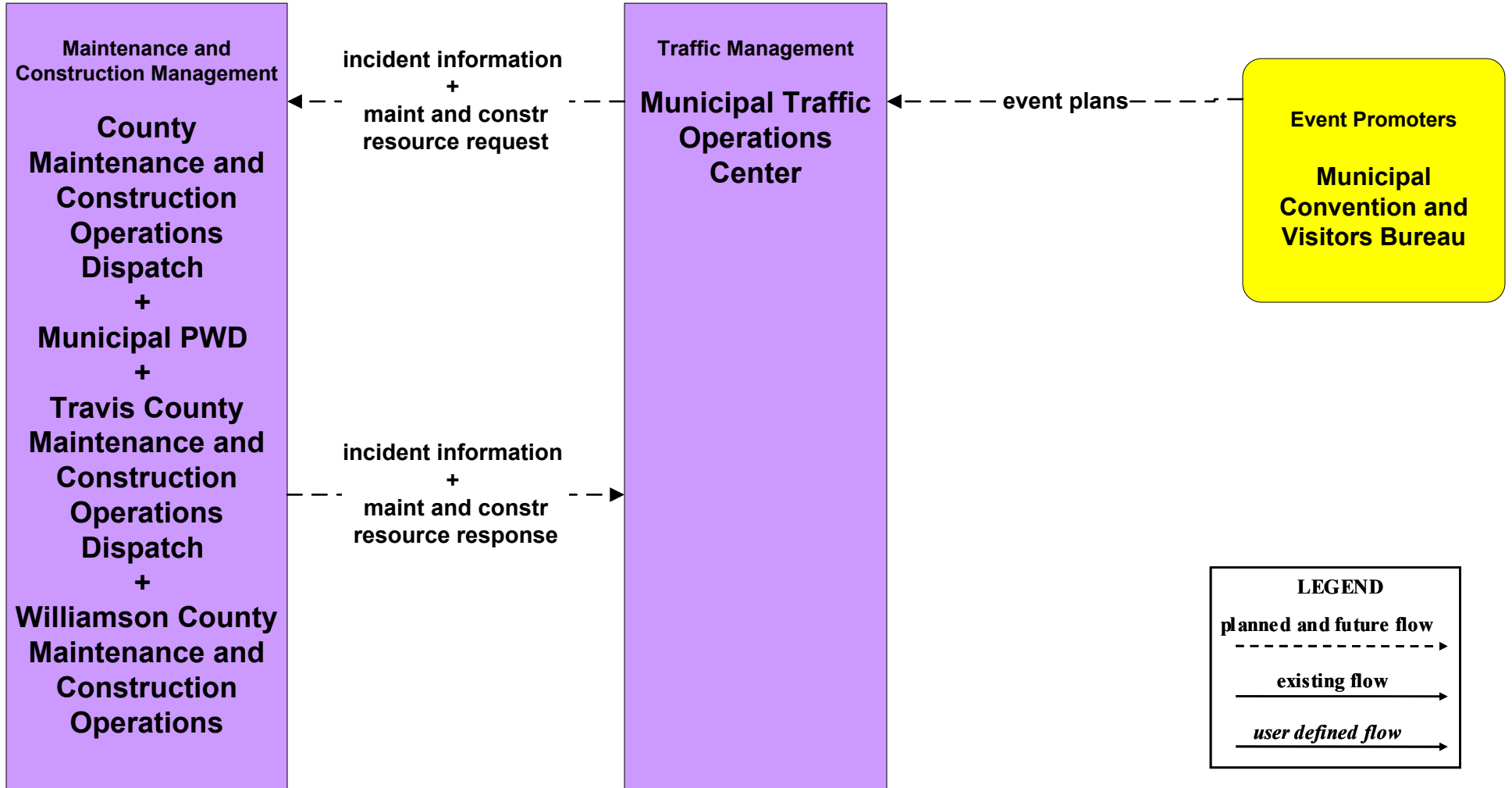
**ATMS08 - Incident Management  
 TxDOT Austin Traffic Management Center – (TM to MCM)**



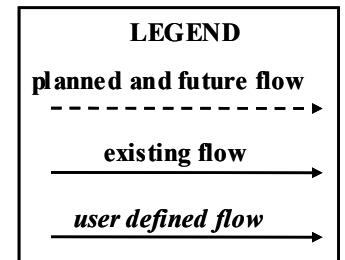
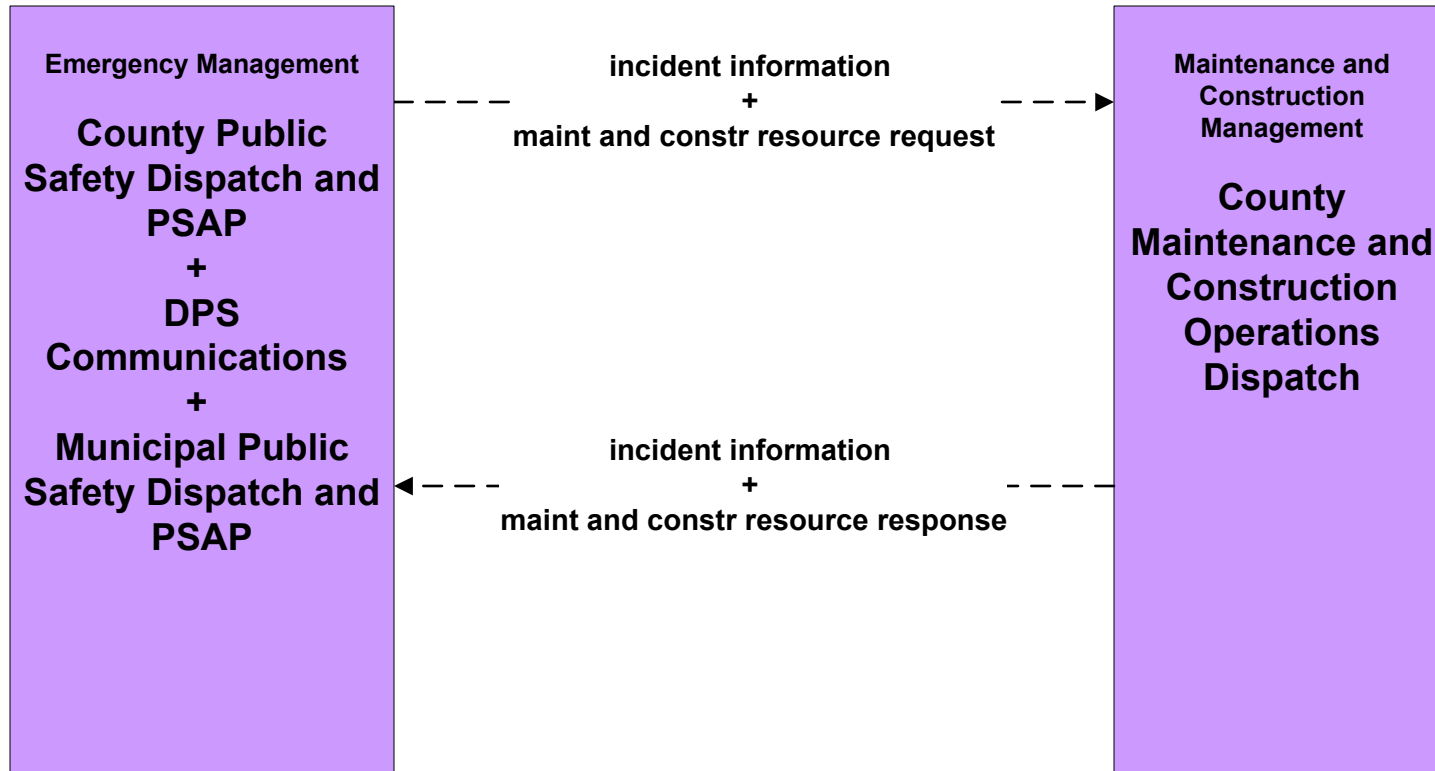
**ATMS08 - Incident Management**  
**City of San Marcos Traffic Operations Center – (TM to MCM)**



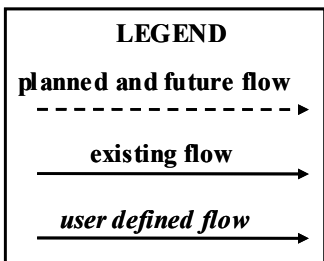
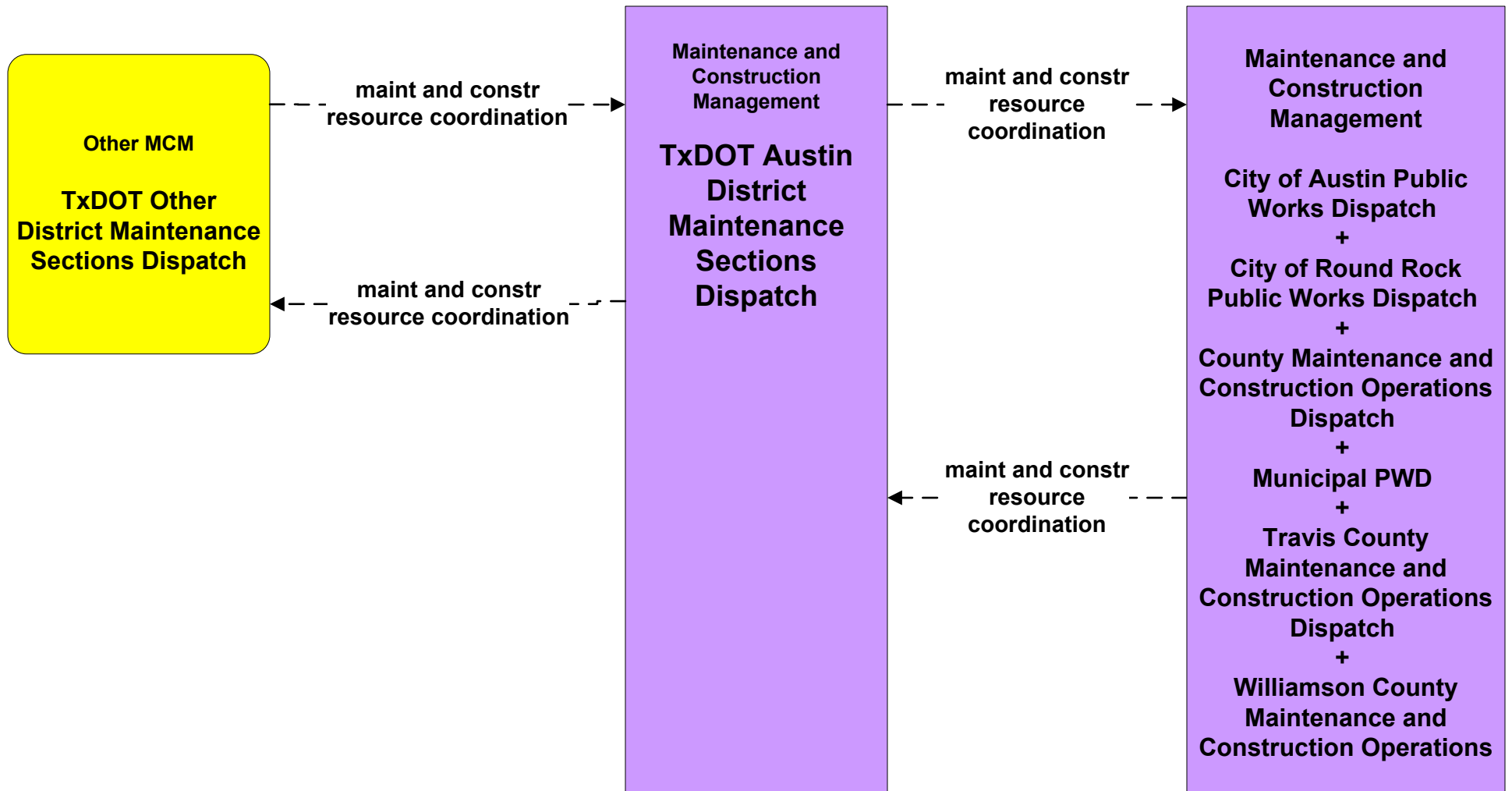
**ATMS08 - Incident Management**  
**Municipal Traffic Operations Center – (TM to MCM)**



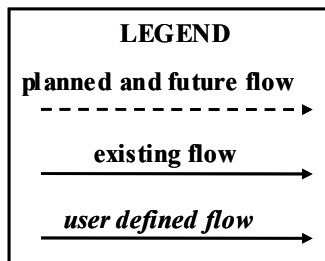
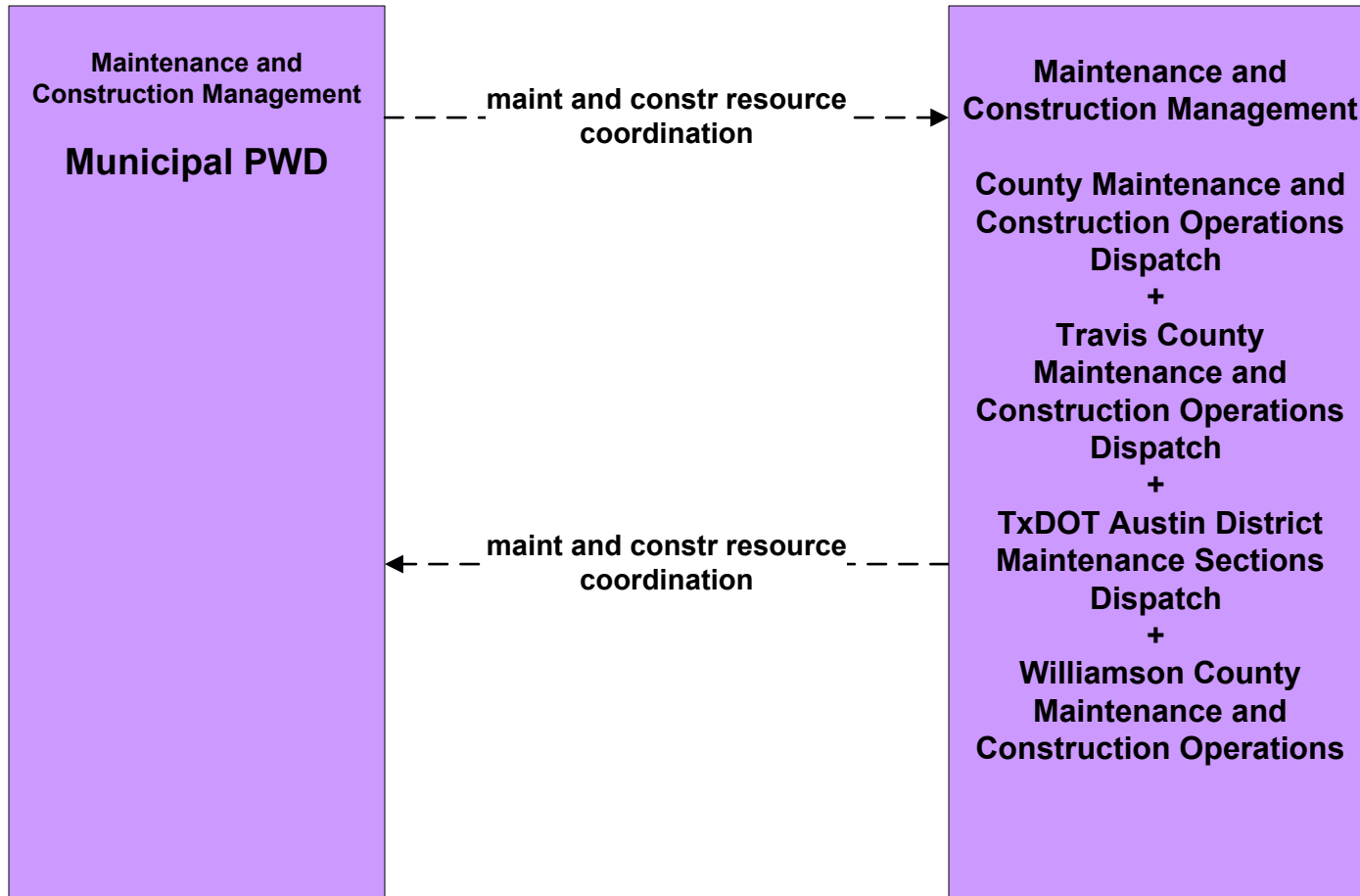
**ATMS08 - Incident Management**  
**County Maintenance and Construction Operations – (MCM to EM)**



**ATMS08 - Incident Management**  
**TxDOT Austin District Maintenance Sections – (MCM to Other MCM)**

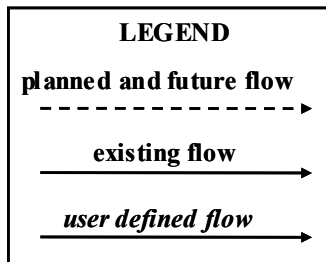
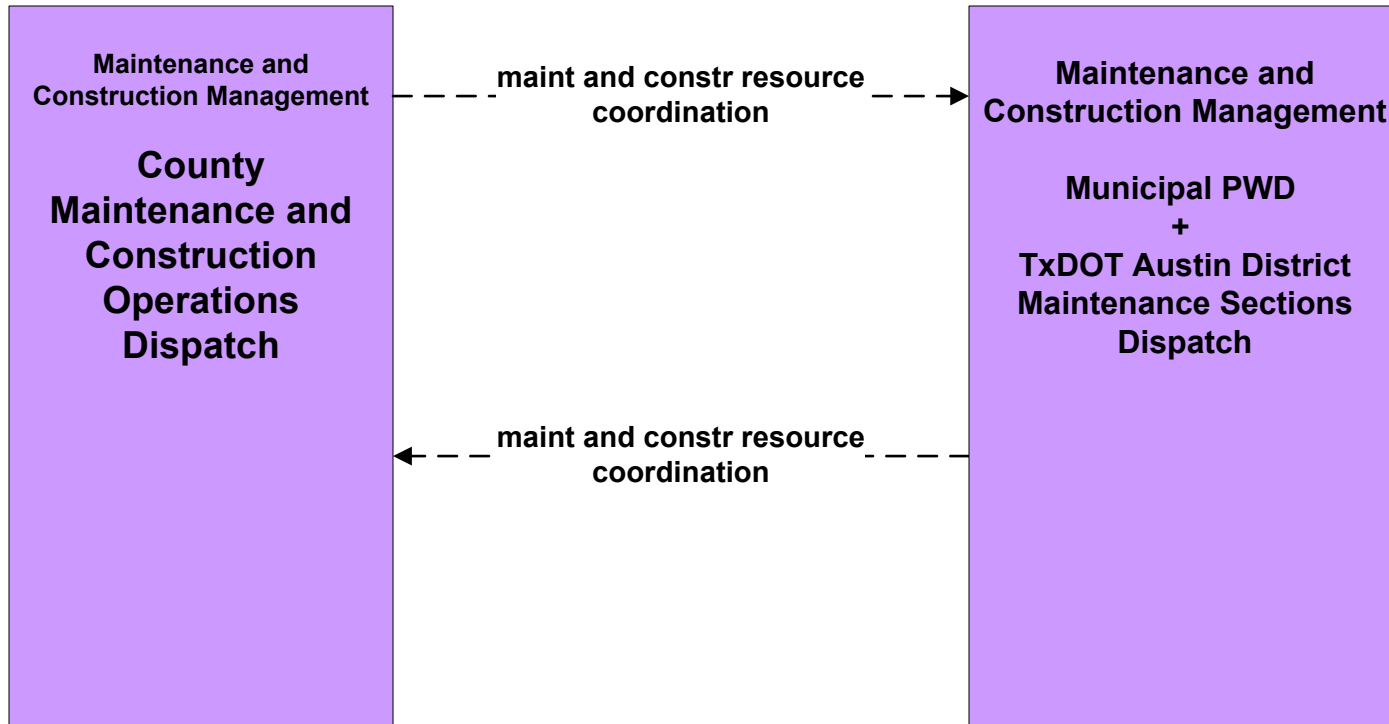


**ATMS08 - Incident Management  
Municipal PWD – (MCM to Other MCM)**

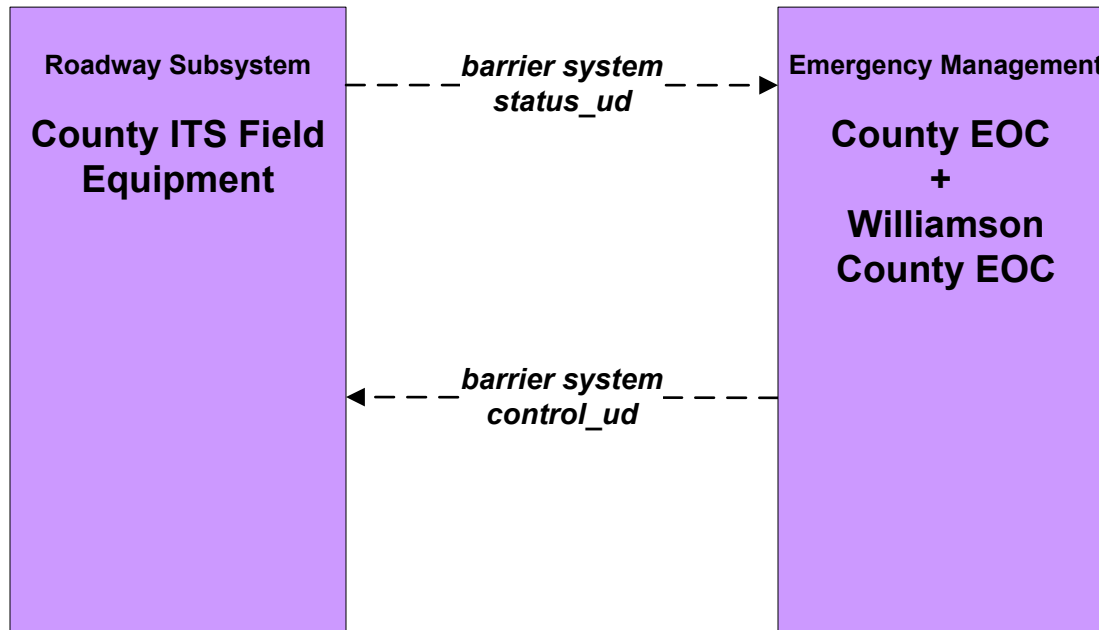




**ATMS08 - Incident Management**  
**County Maintenance and Construction Operations – (MCM to Other MCM)**

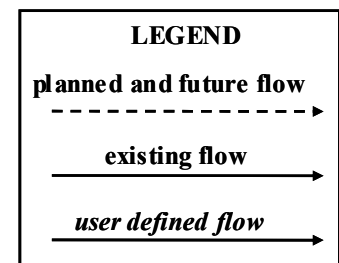


# ATMS21 - Roadway Closure Management County – Flood Closure Gates

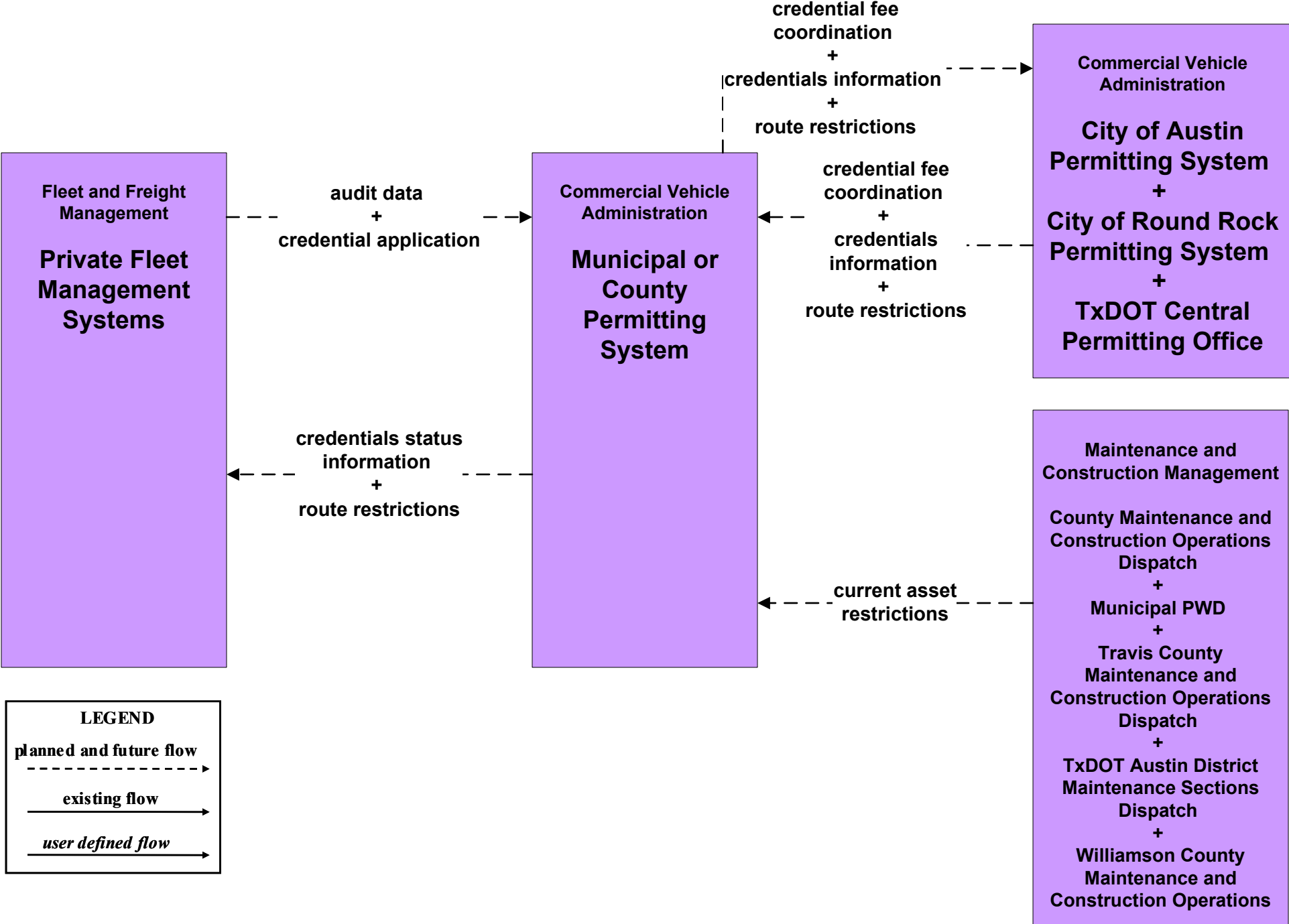


*Includes deploying flood monitoring devices and flood control gates in Hays and Williamson Counties.*

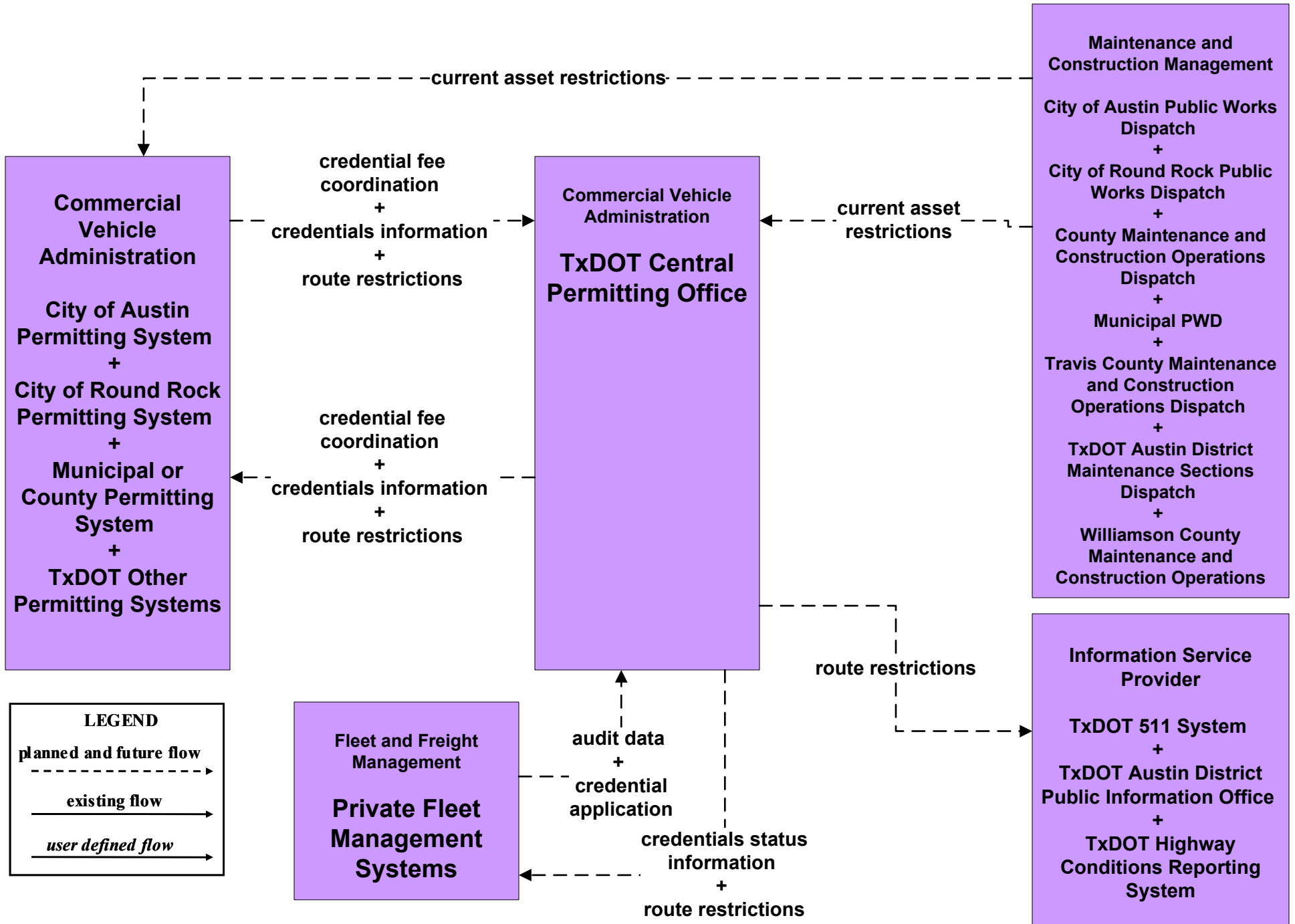
*NOTE: Additional Flood Detection information can be found in EM07.*



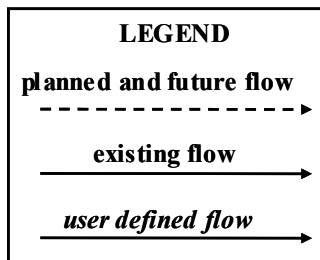
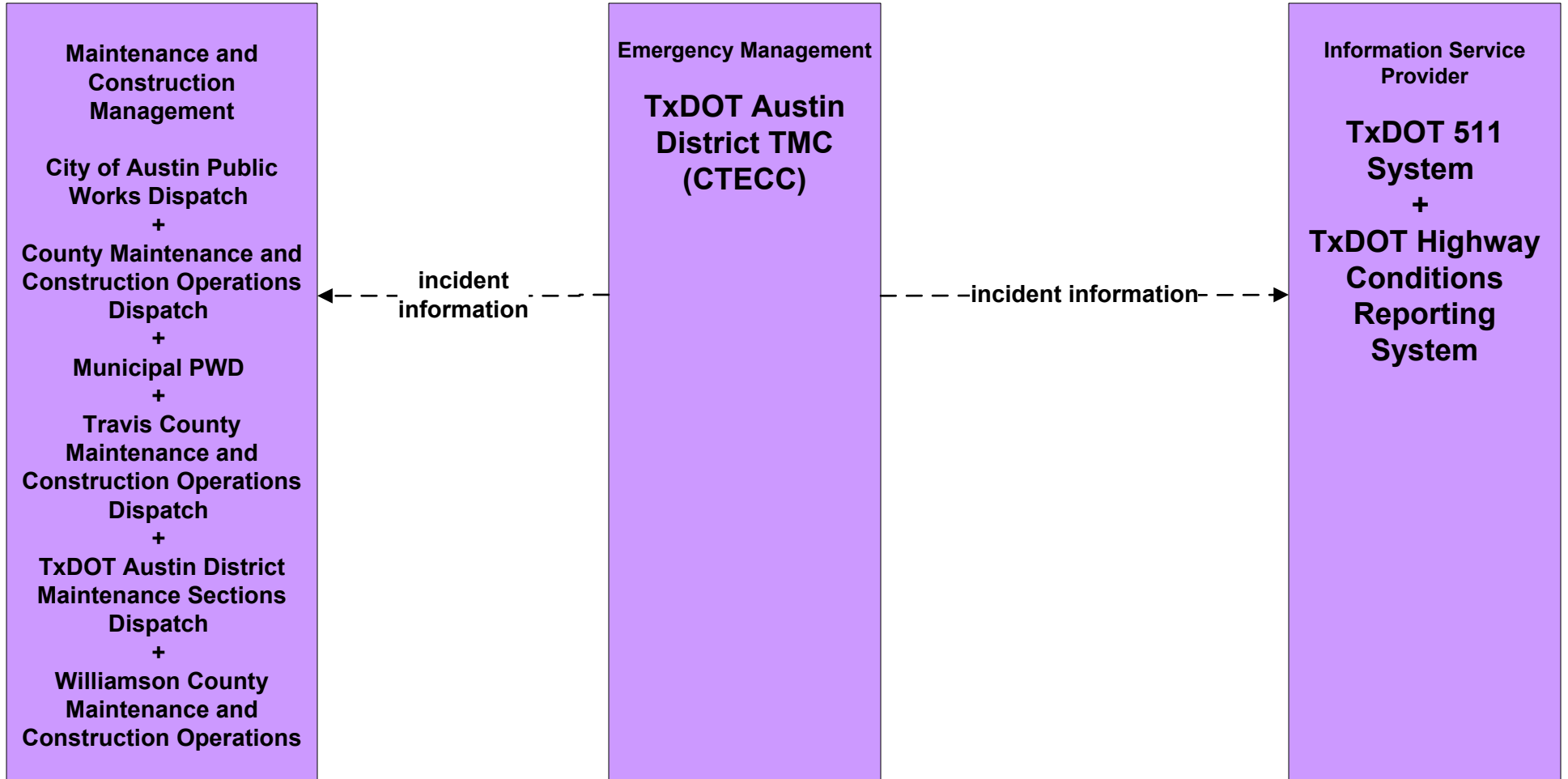
**CVO04 - CV Administrative Processes  
Municipal or County Permitting System**



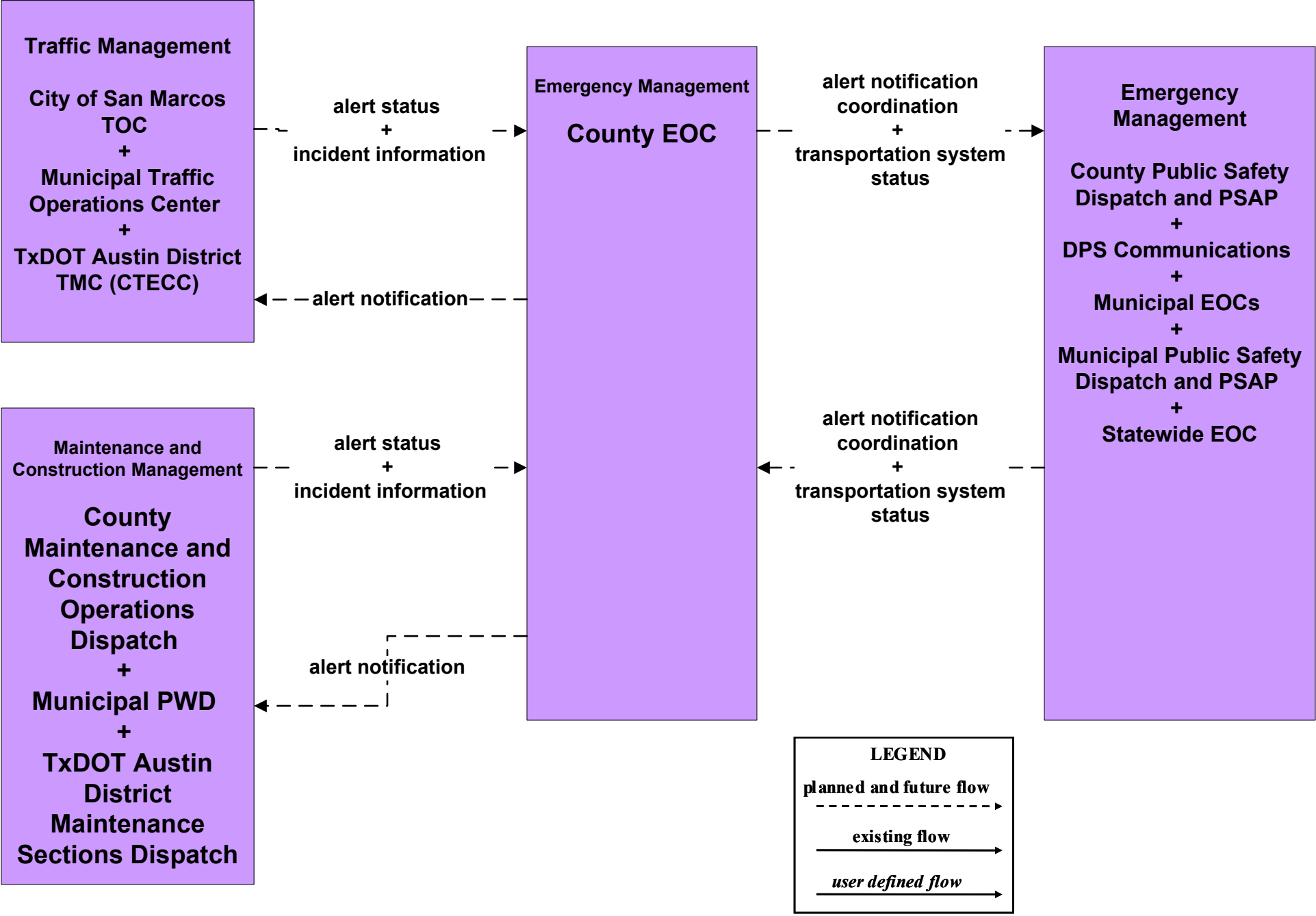
**CVO04 - CV Administrative Processes  
TxDOT Central Permitting Office**



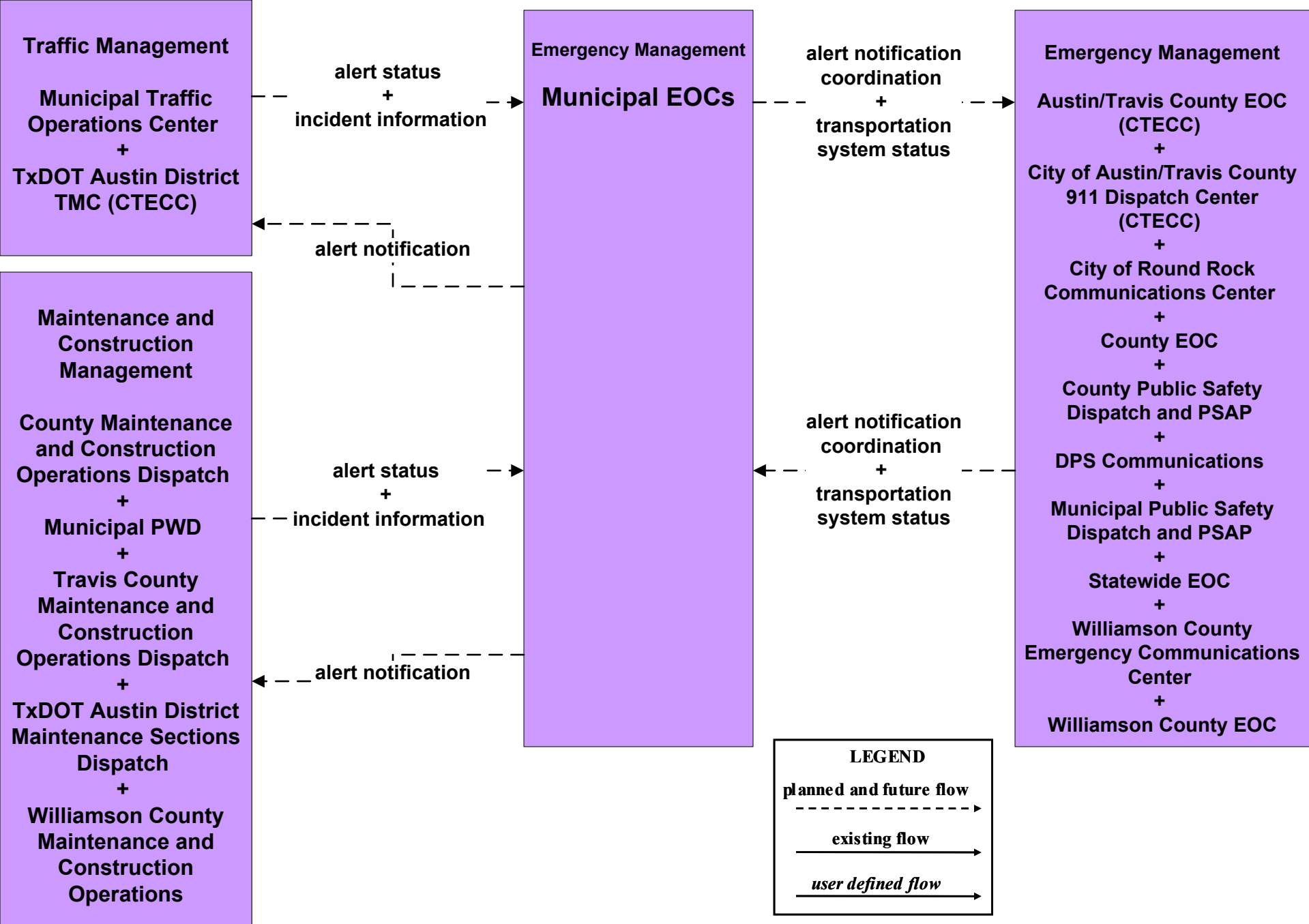
**EM04 - Roadway Service Patrols  
TxDOT Austin District HERO (2 of 2)**



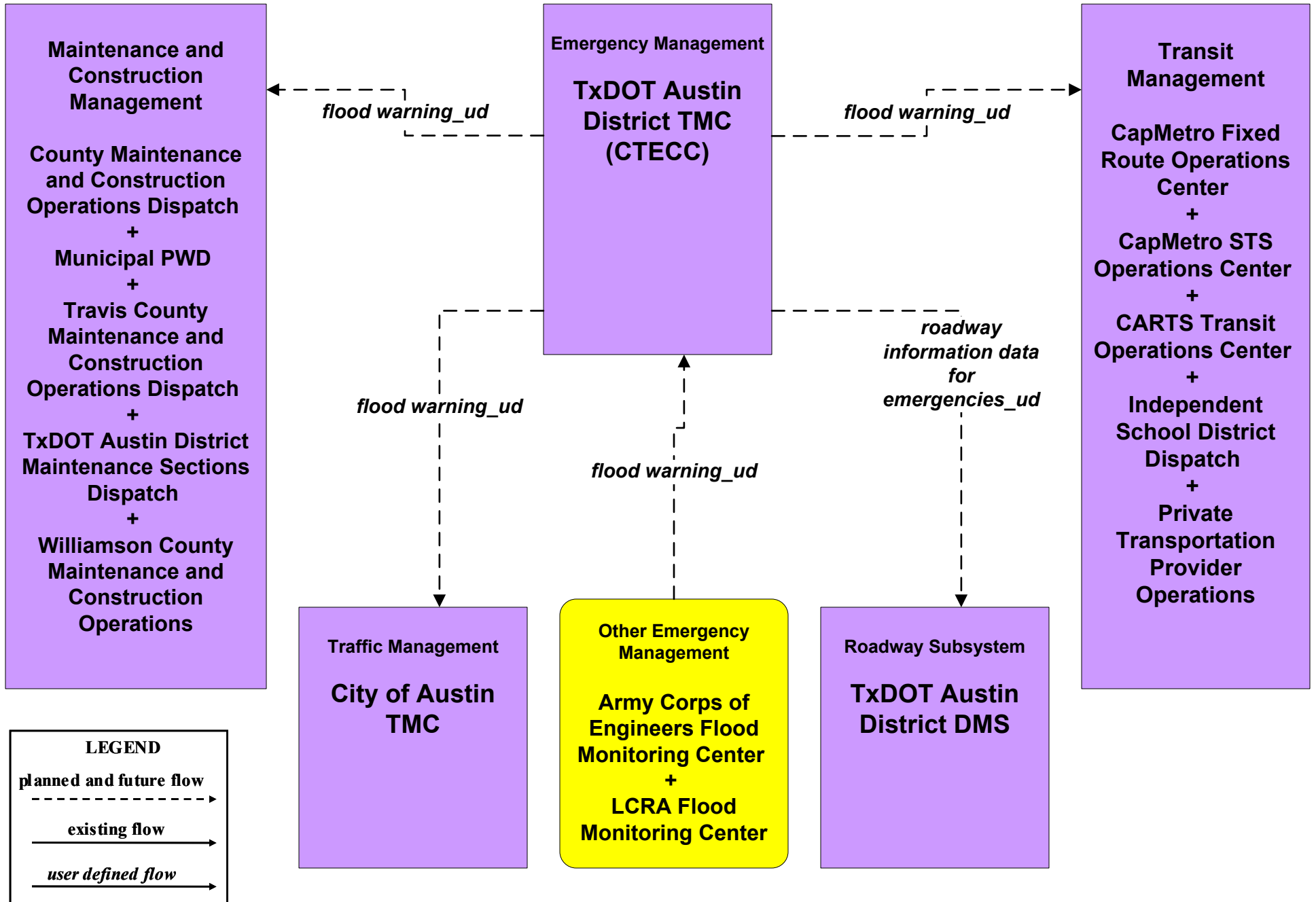
**EM06 - Wide Area Alert  
County EOC**



**EM06 - Wide Area Alert  
Municipal EOCs**

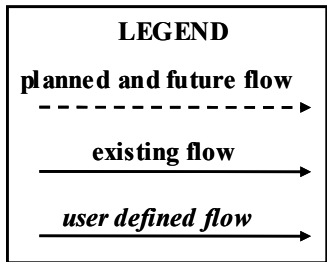
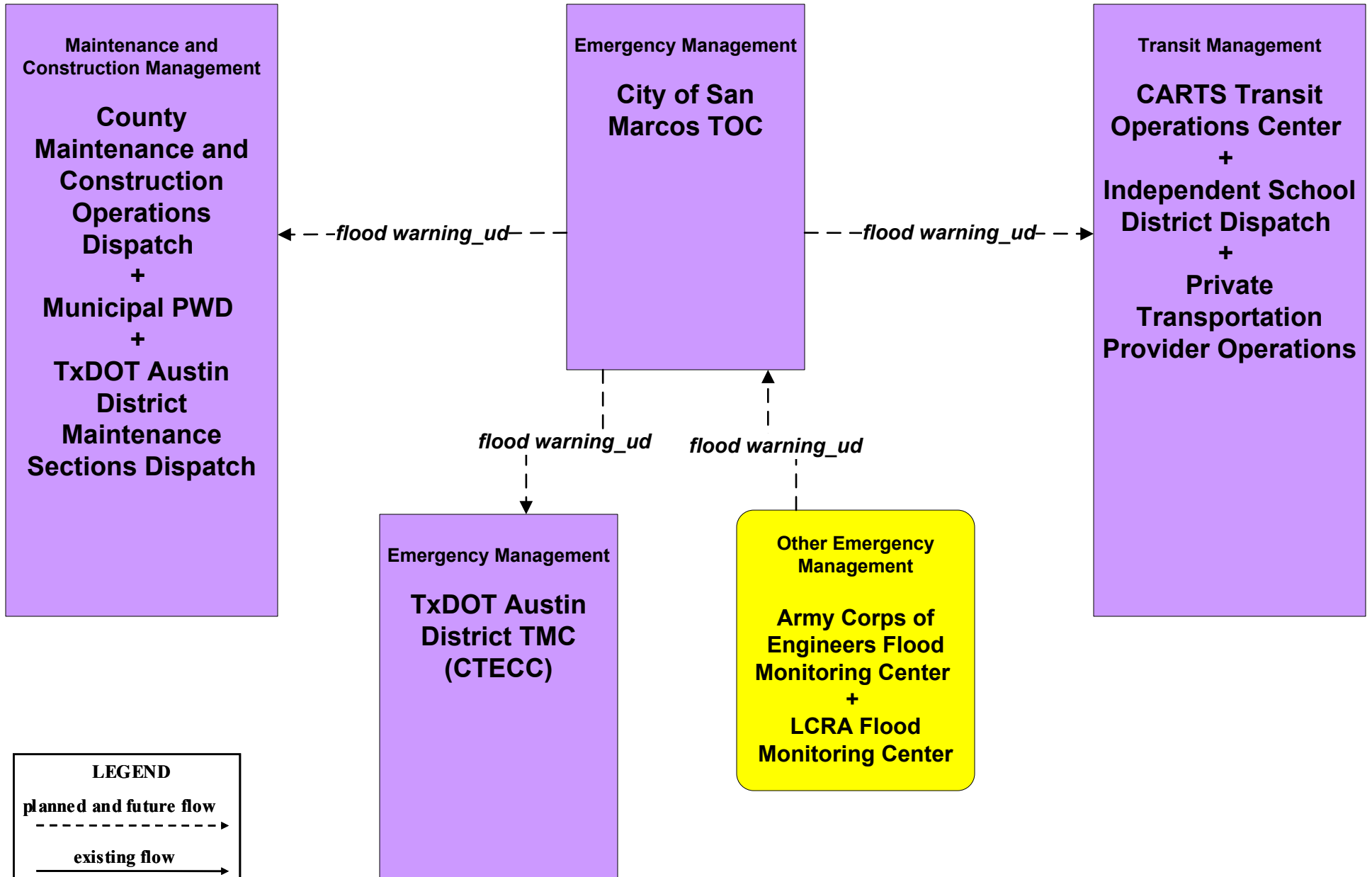


**EM07 - Early Warning System  
Flood Monitoring – TxDOT (2 of 2)**



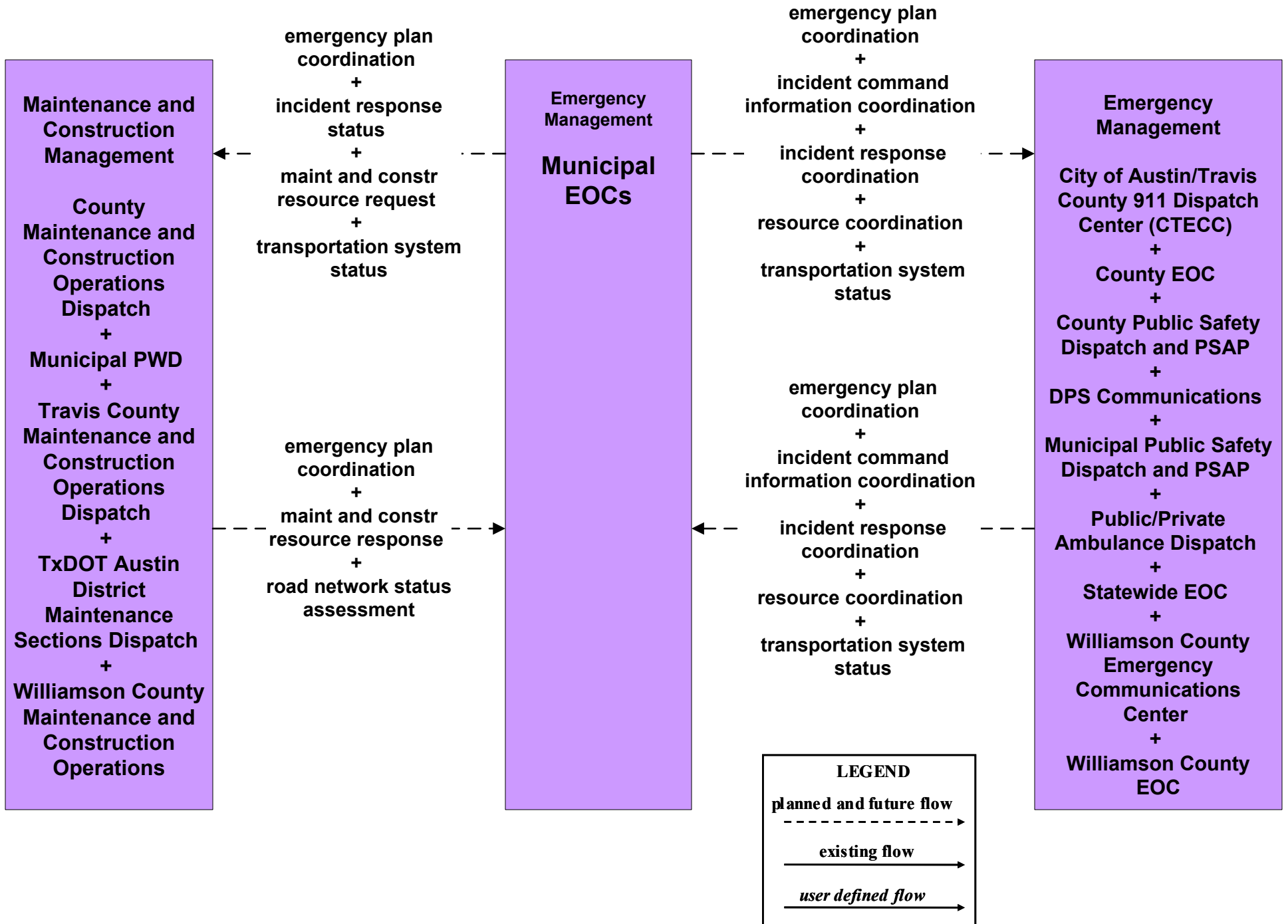


**EM07 - Early Warning System  
Flood Monitoring – City of San Marcos (2 of 2)**

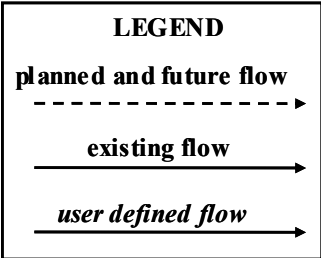
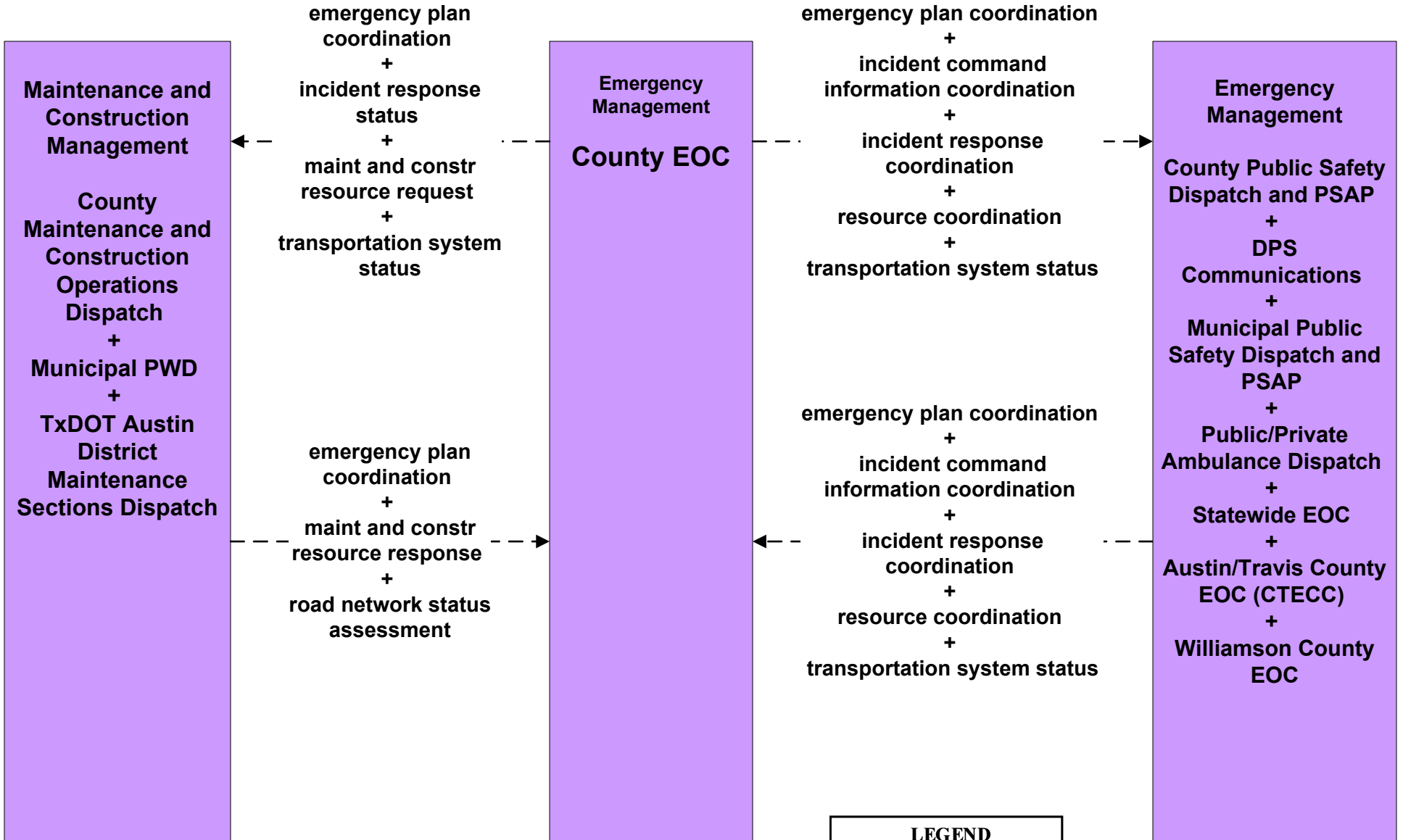


# EM08 - Disaster Response and Recovery

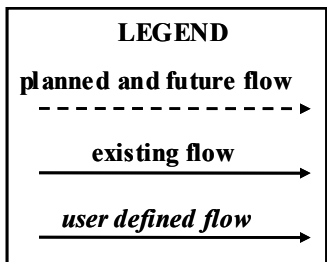
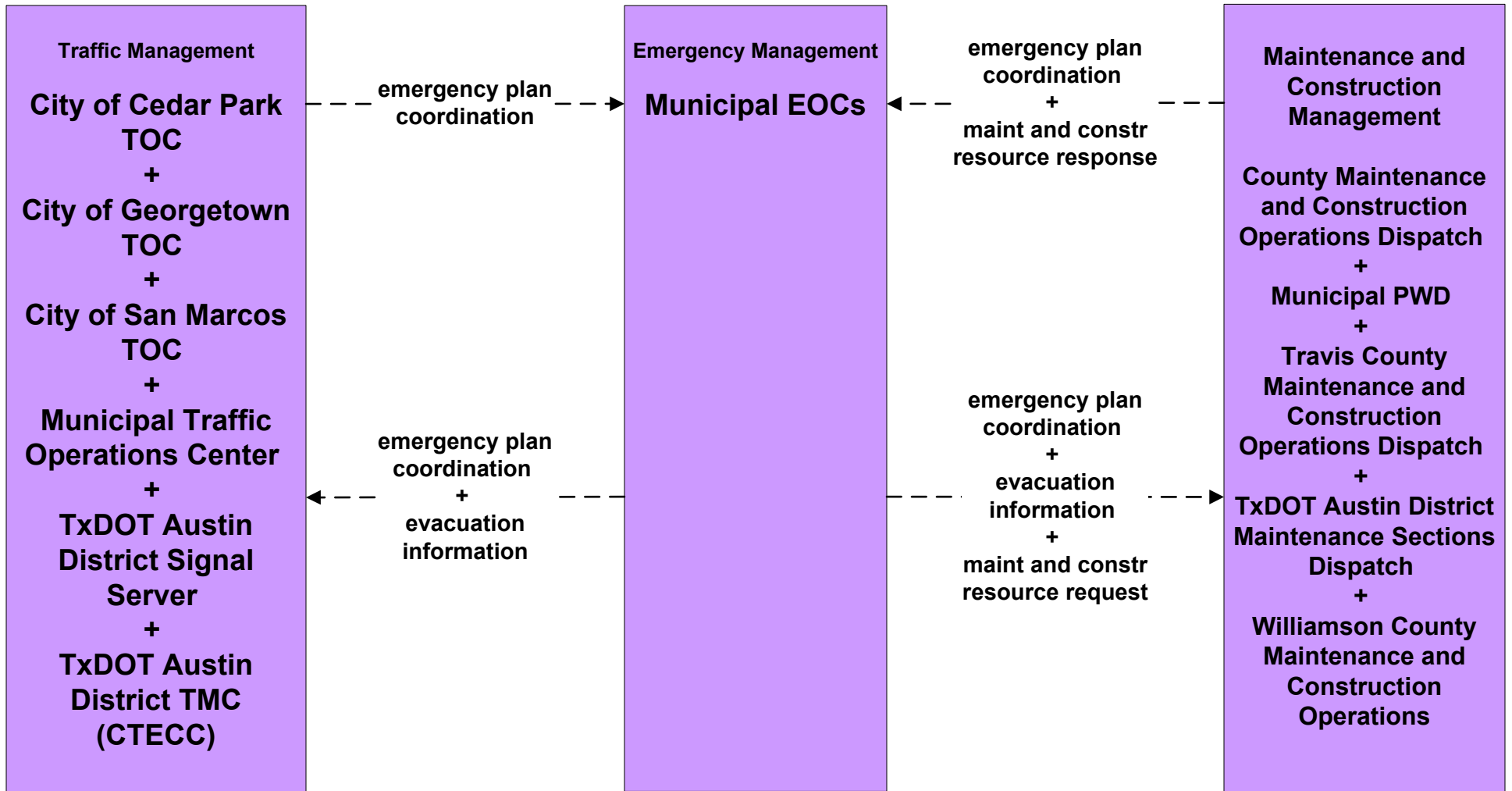
## Municipal EOCs (1 of 2)



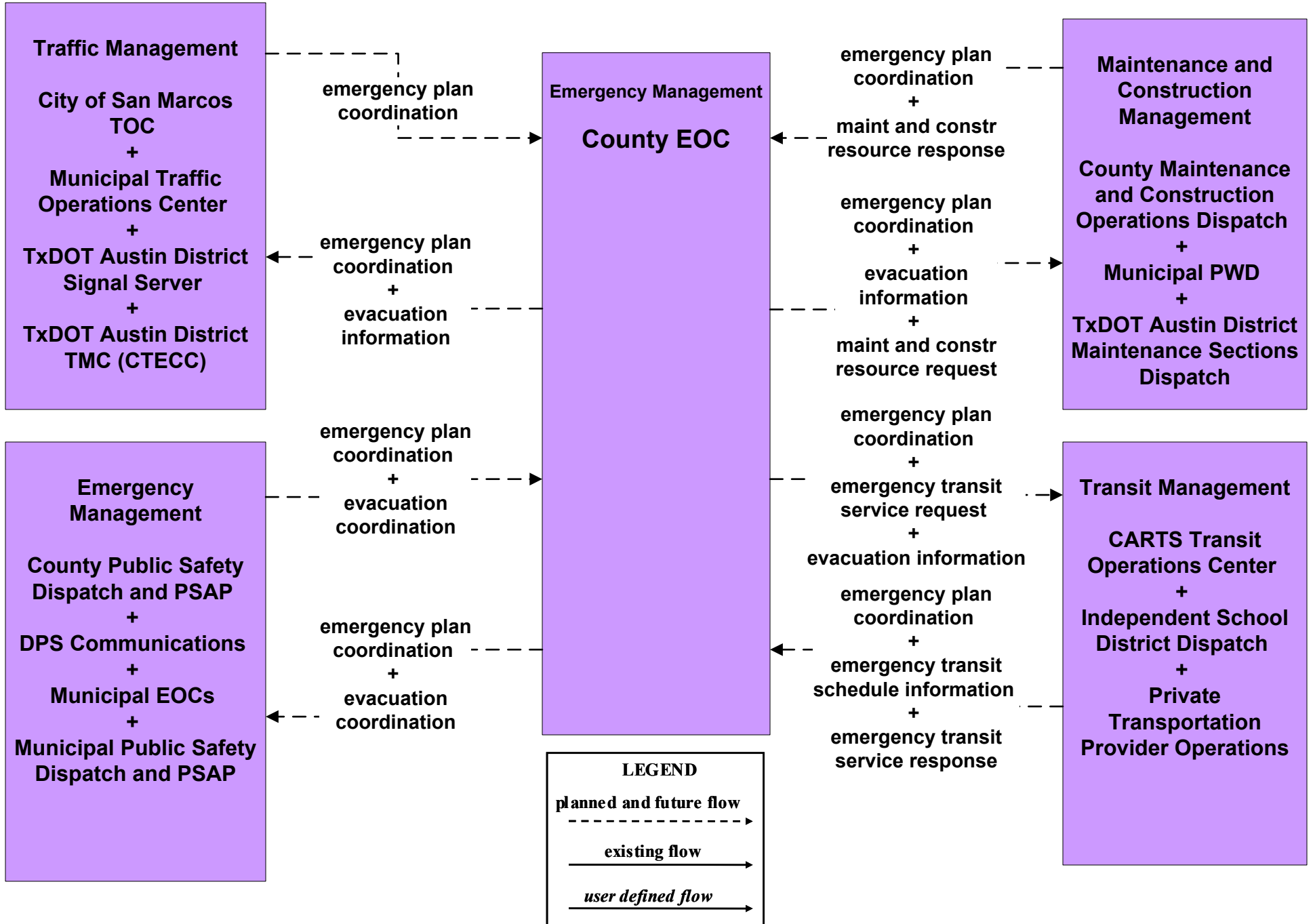
# EM08 - Disaster Response and Recovery County EOC (1 of 2)



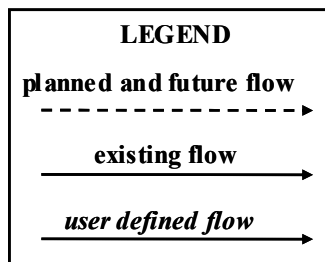
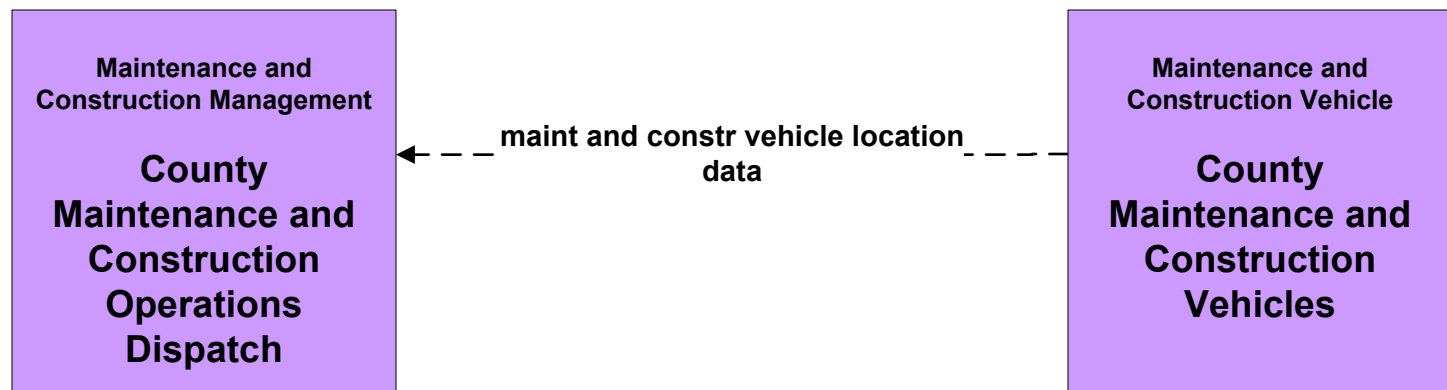
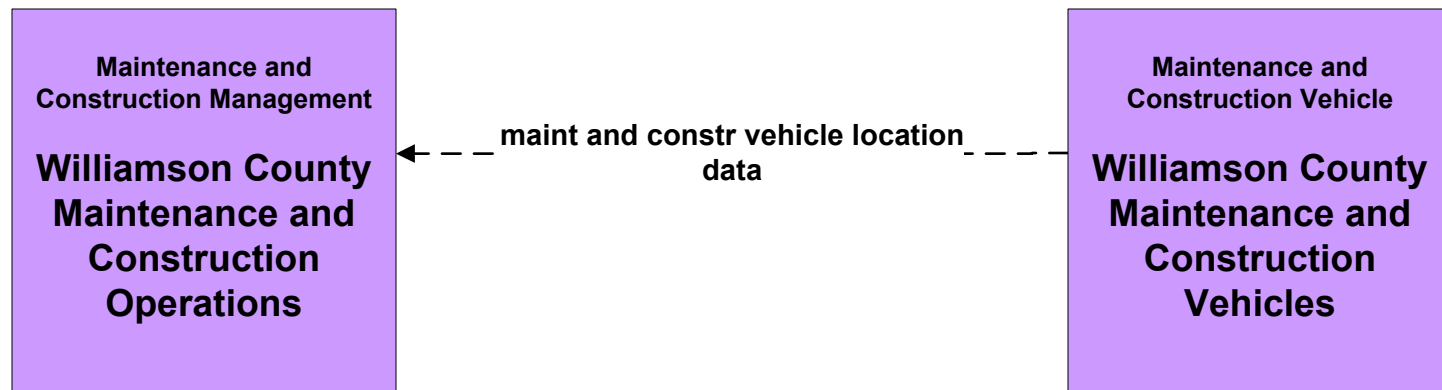
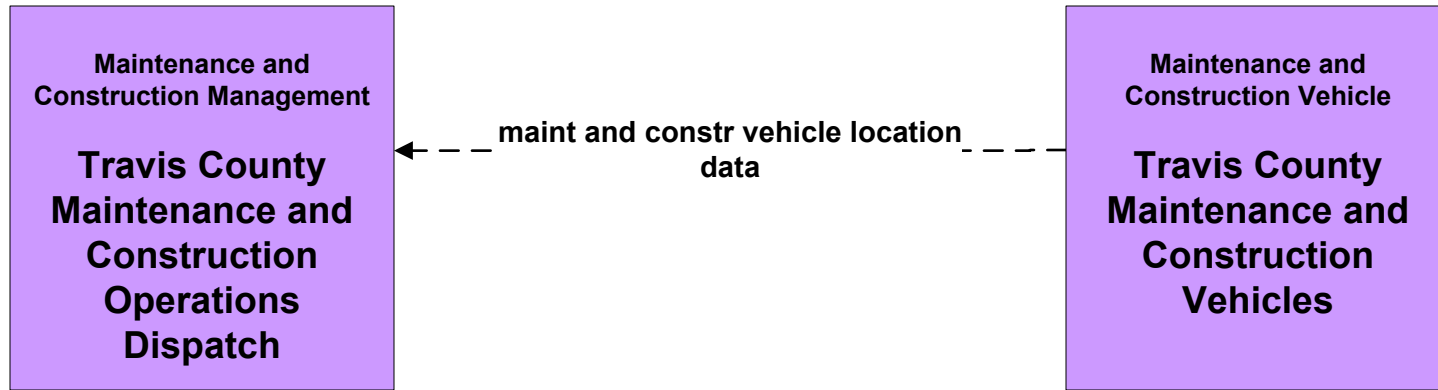
# EM09 - Evacuation and Reentry Management Municipal EOCs (1 of 2)



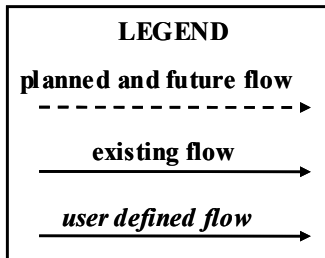
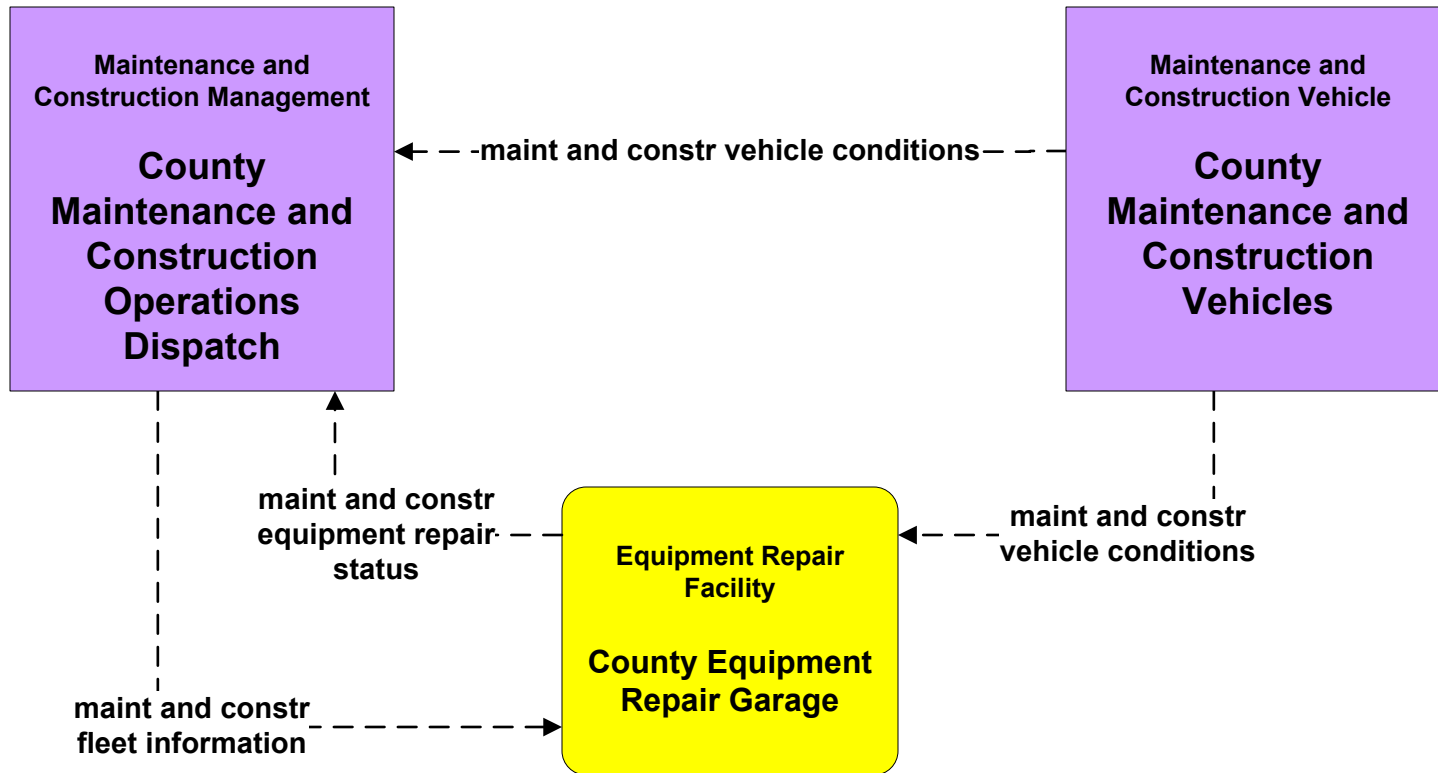
# EM09 - Evacuation and Reentry Management County EOC



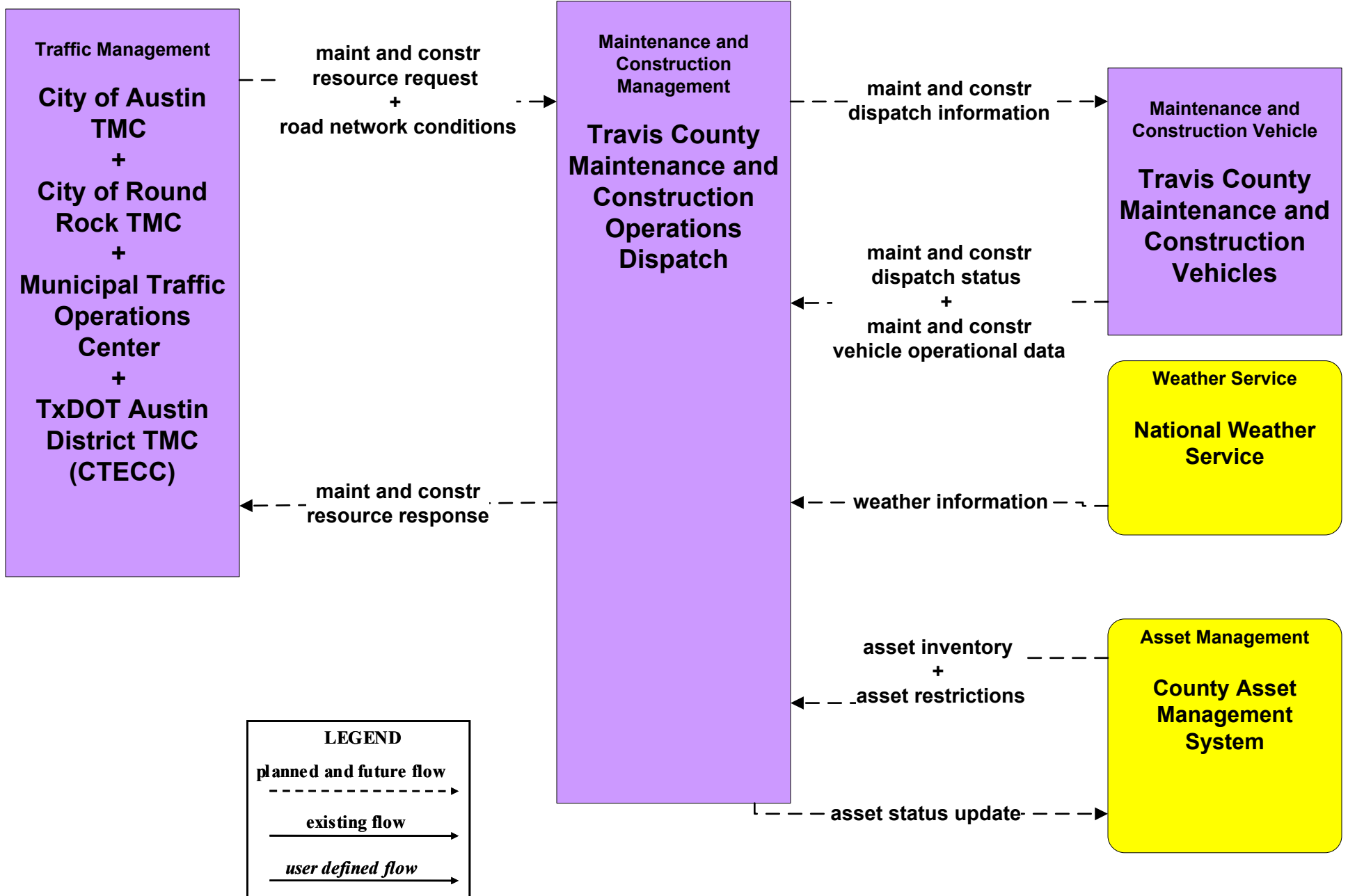
# MC01 - Maintenance and Construction Vehicle and Equipment Tracking Counties



**MC02 - Maintenance and Construction Vehicle Maintenance**  
**County Maintenance and Construction**

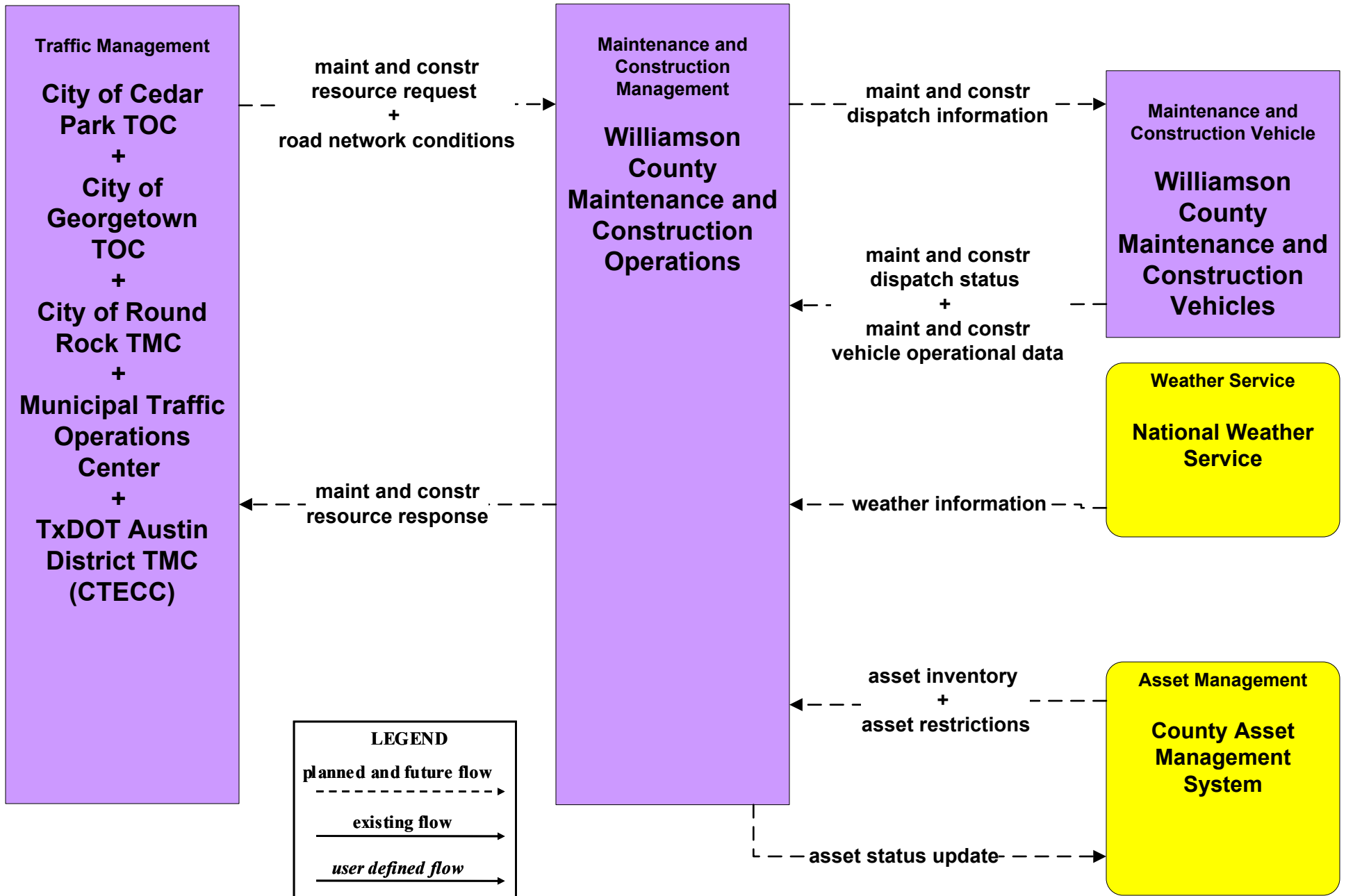


# MC07 - Roadway Maintenance and Construction Travis County Maintenance and Construction

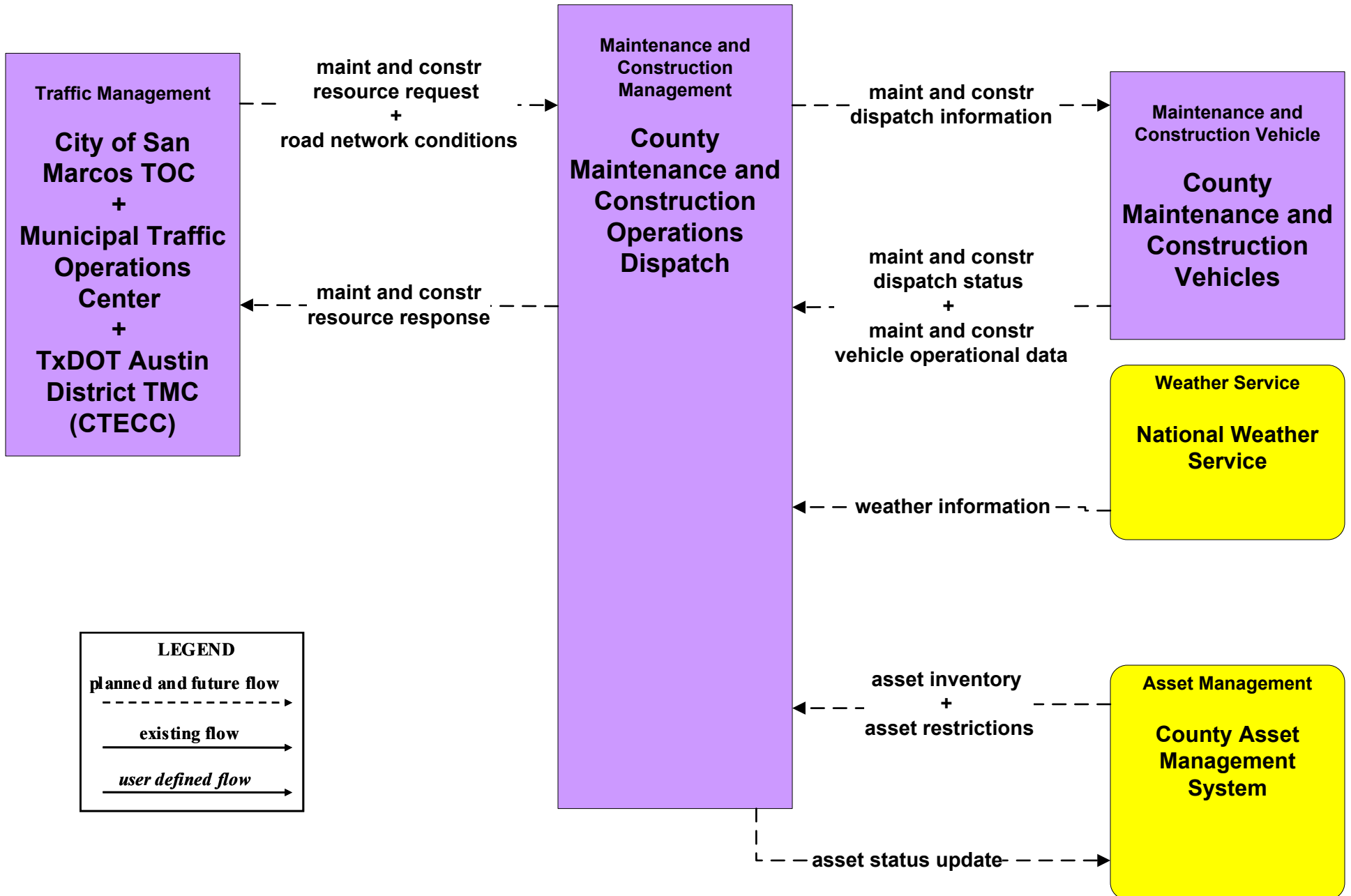




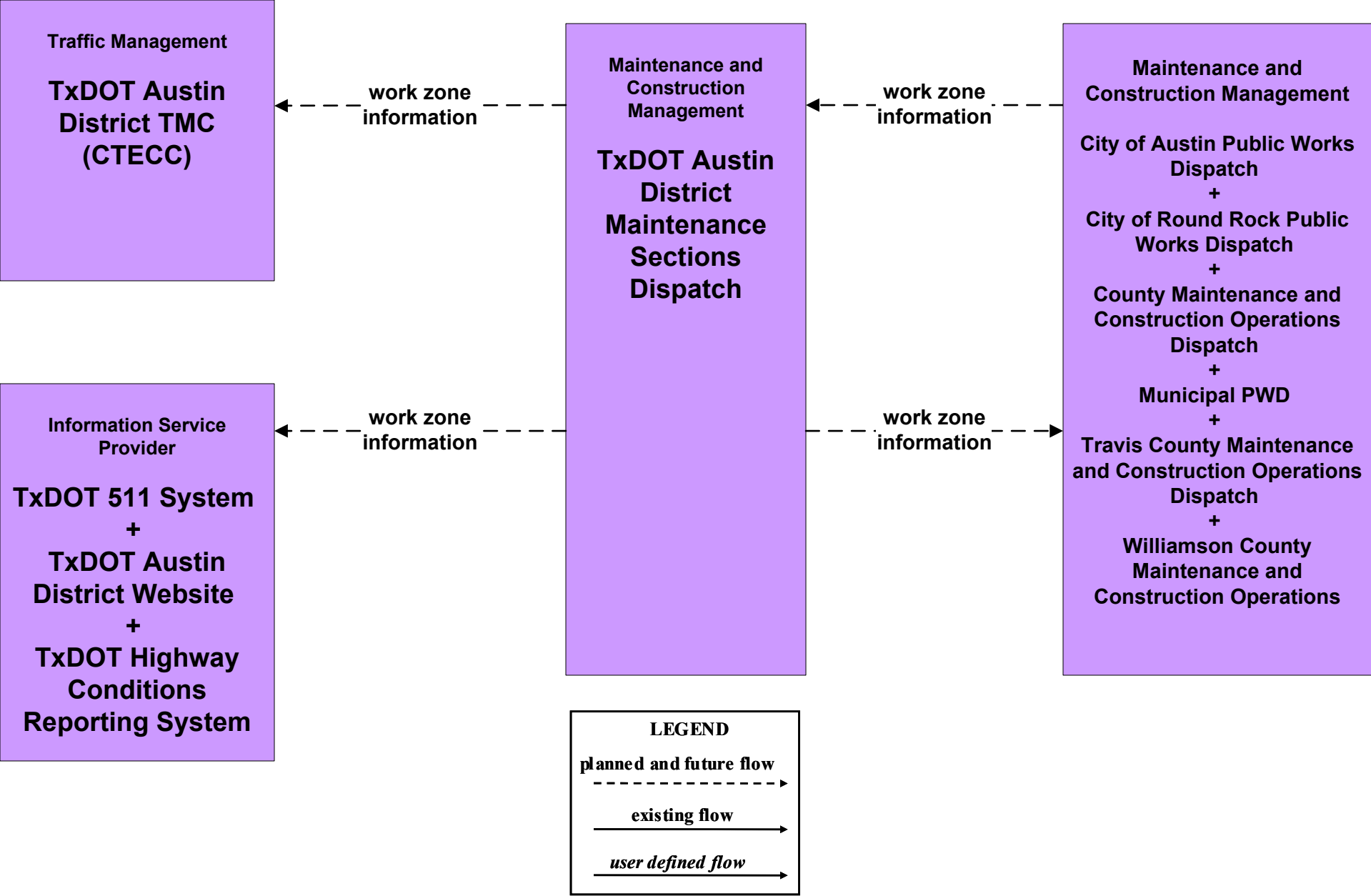
**MC07 - Roadway Maintenance and Construction  
Williamson County Maintenance and Construction**



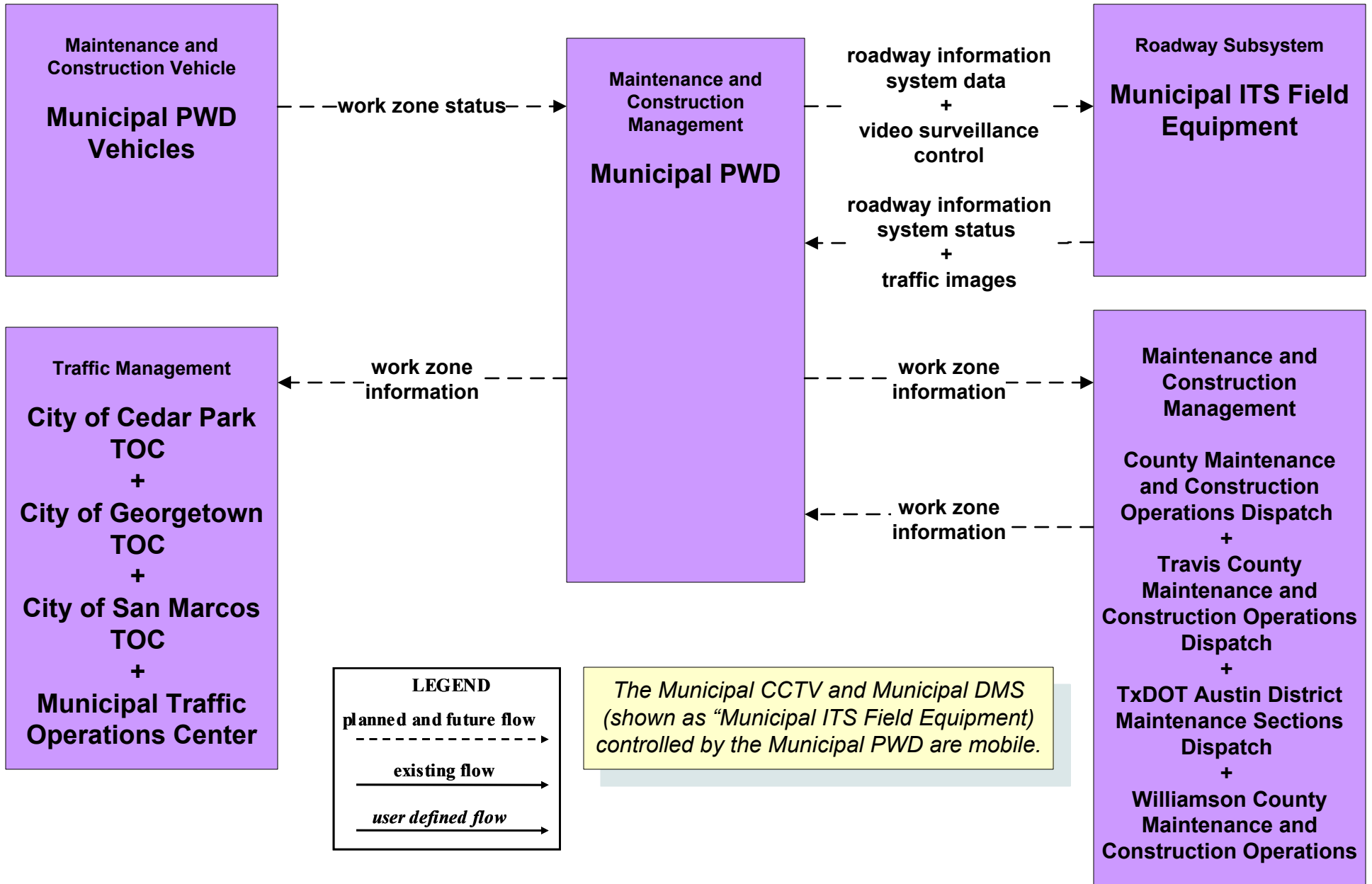
# MC07 - Roadway Maintenance and Construction County Maintenance and Construction



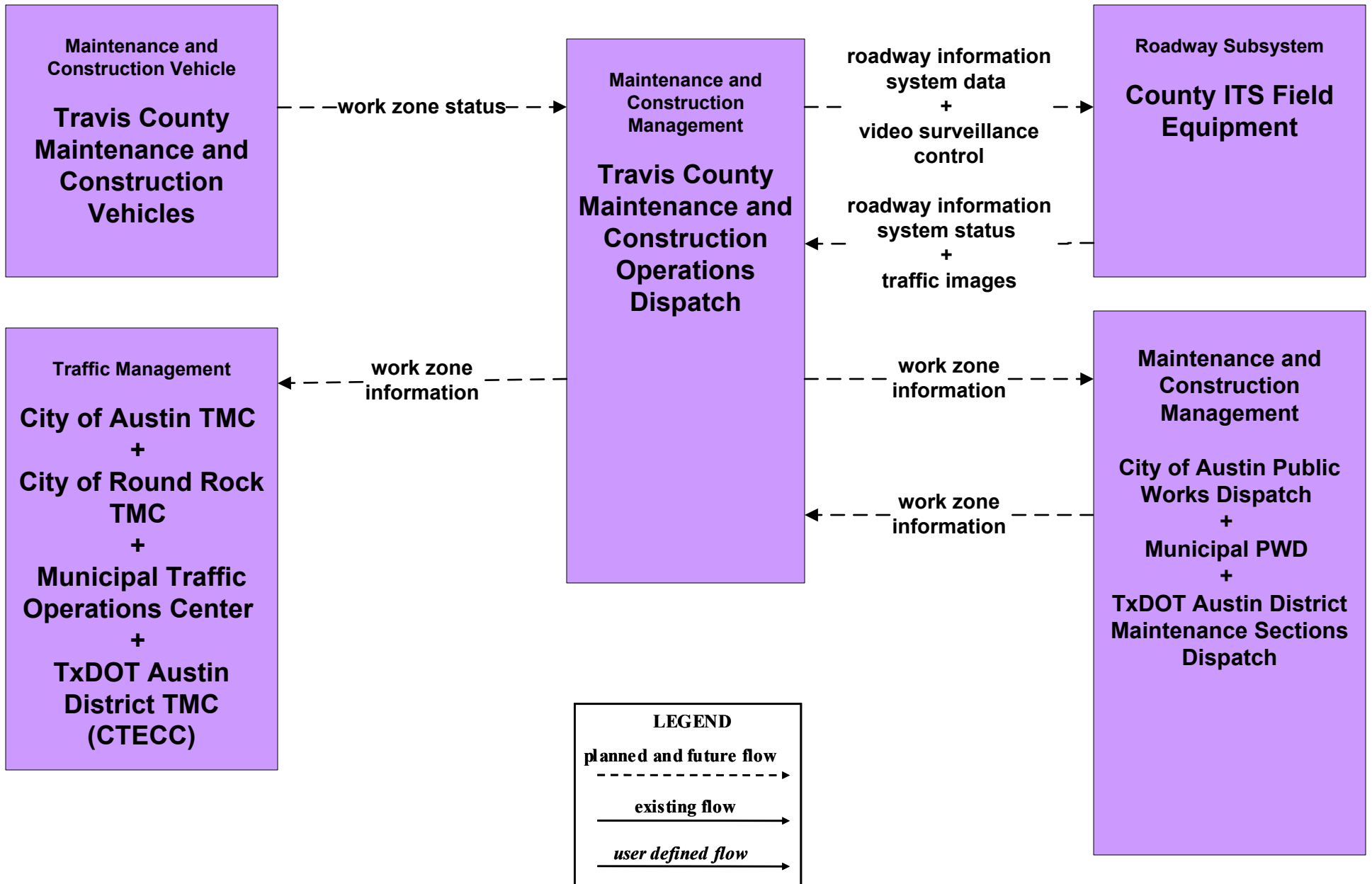
**MC08 - Work Zone Management**  
**TxDOT Austin District Work Zone Information Dissemination (1 of 2)**



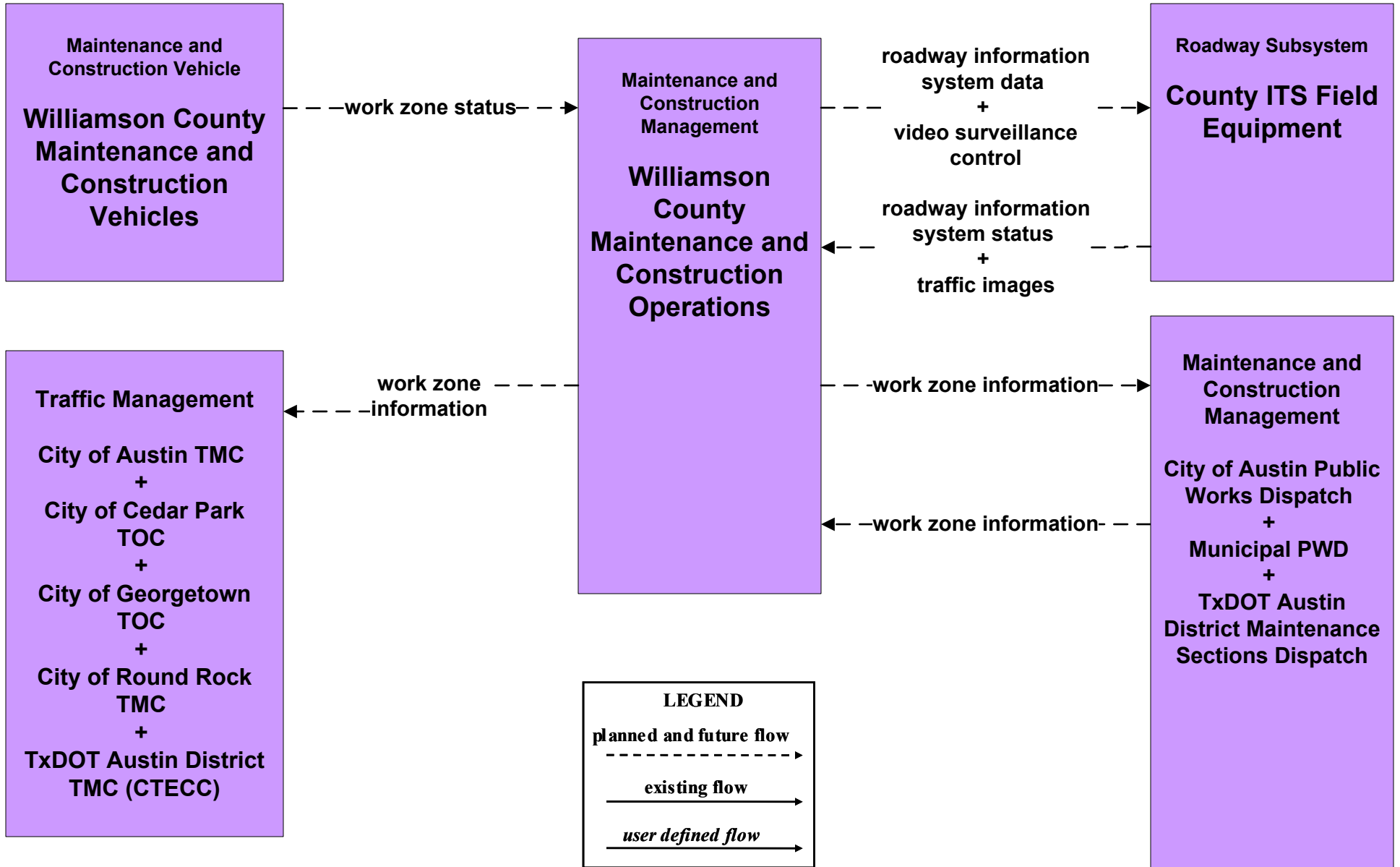
**MC08 - Work Zone Management  
Municipal Public Works Department (1 of 2)**



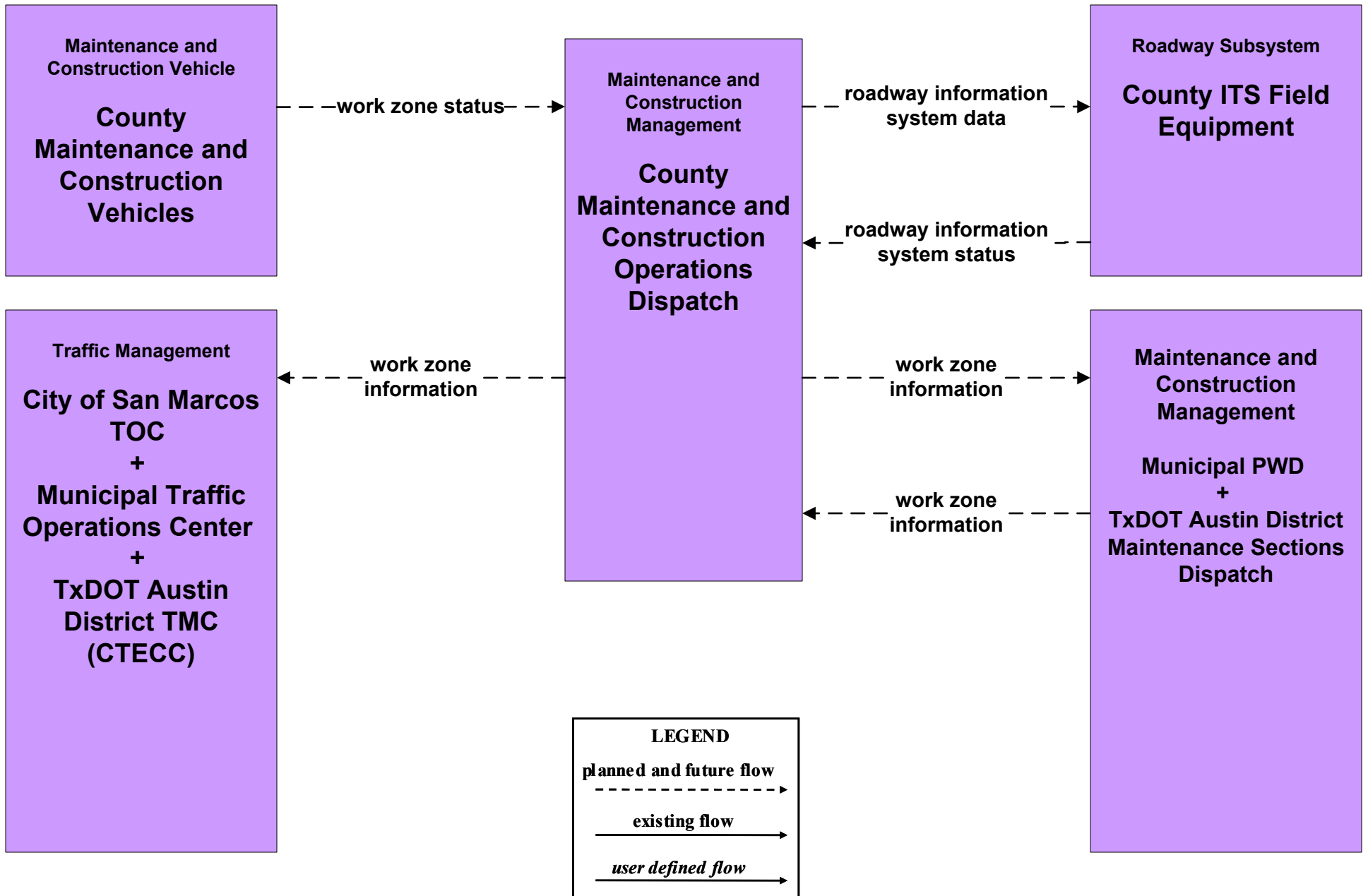
**MC08 - Work Zone Management**  
**Travis County Maintenance and Construction (1 of 2)**



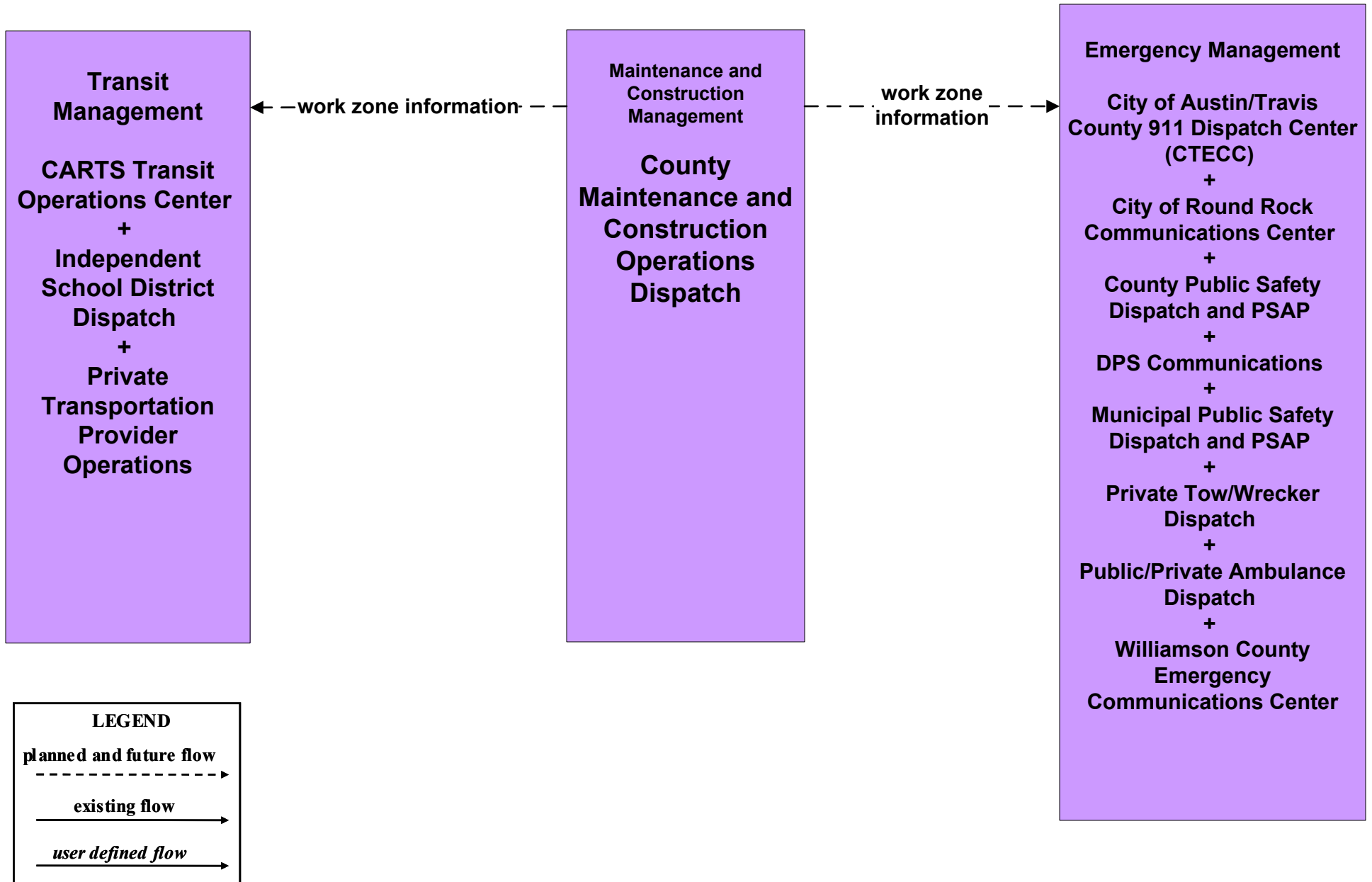
**MC08 - Work Zone Management**  
**Williamson County Maintenance and Construction (1 of 2)**



**MC08 - Work Zone Management**  
**County Maintenance and Construction (1 of 2)**

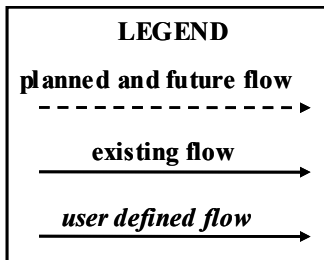
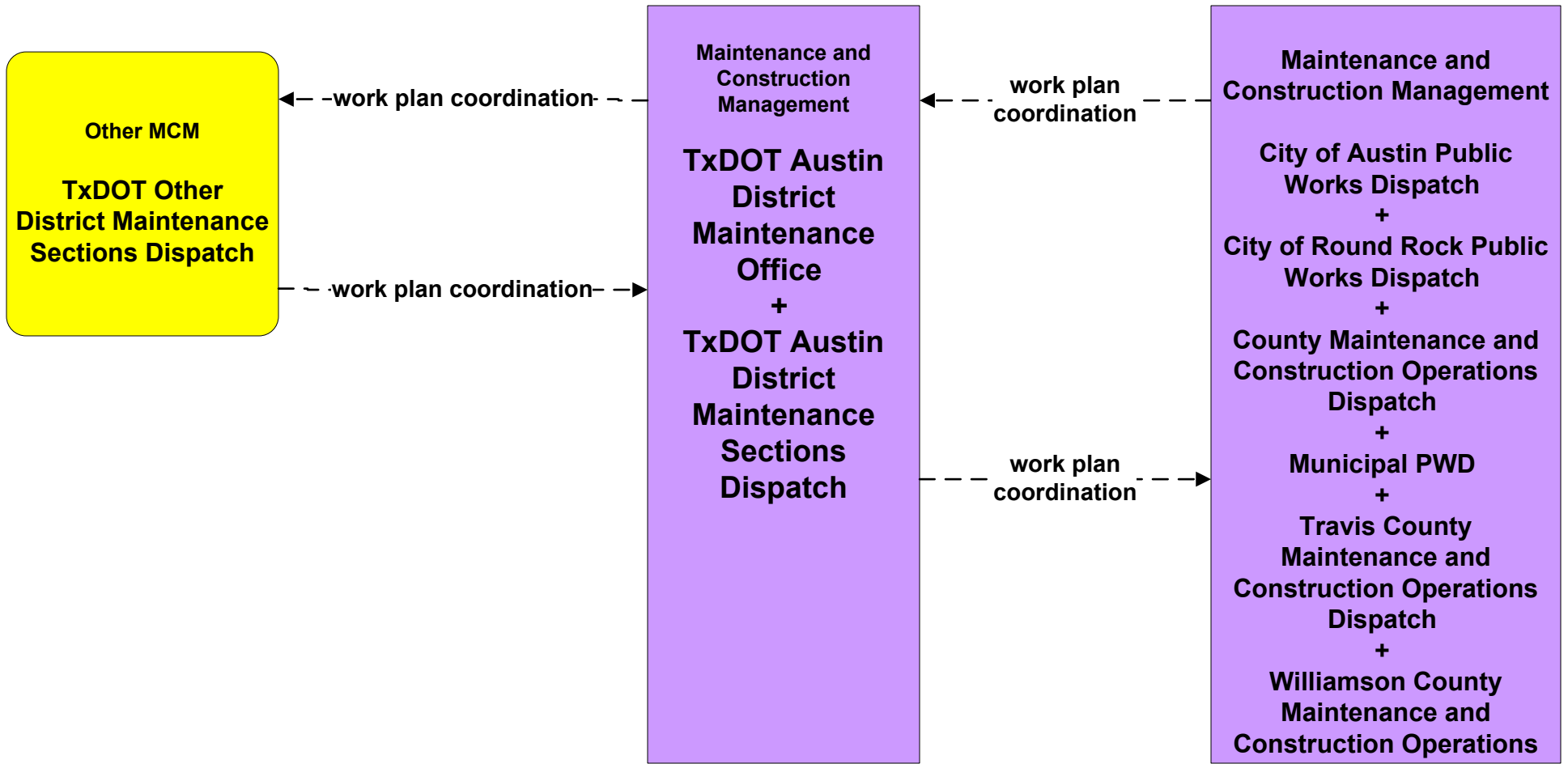


**MC08 - Work Zone Management  
County Maintenance and Construction (2 of 2)**

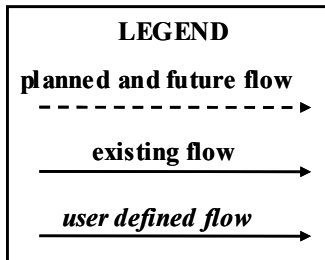
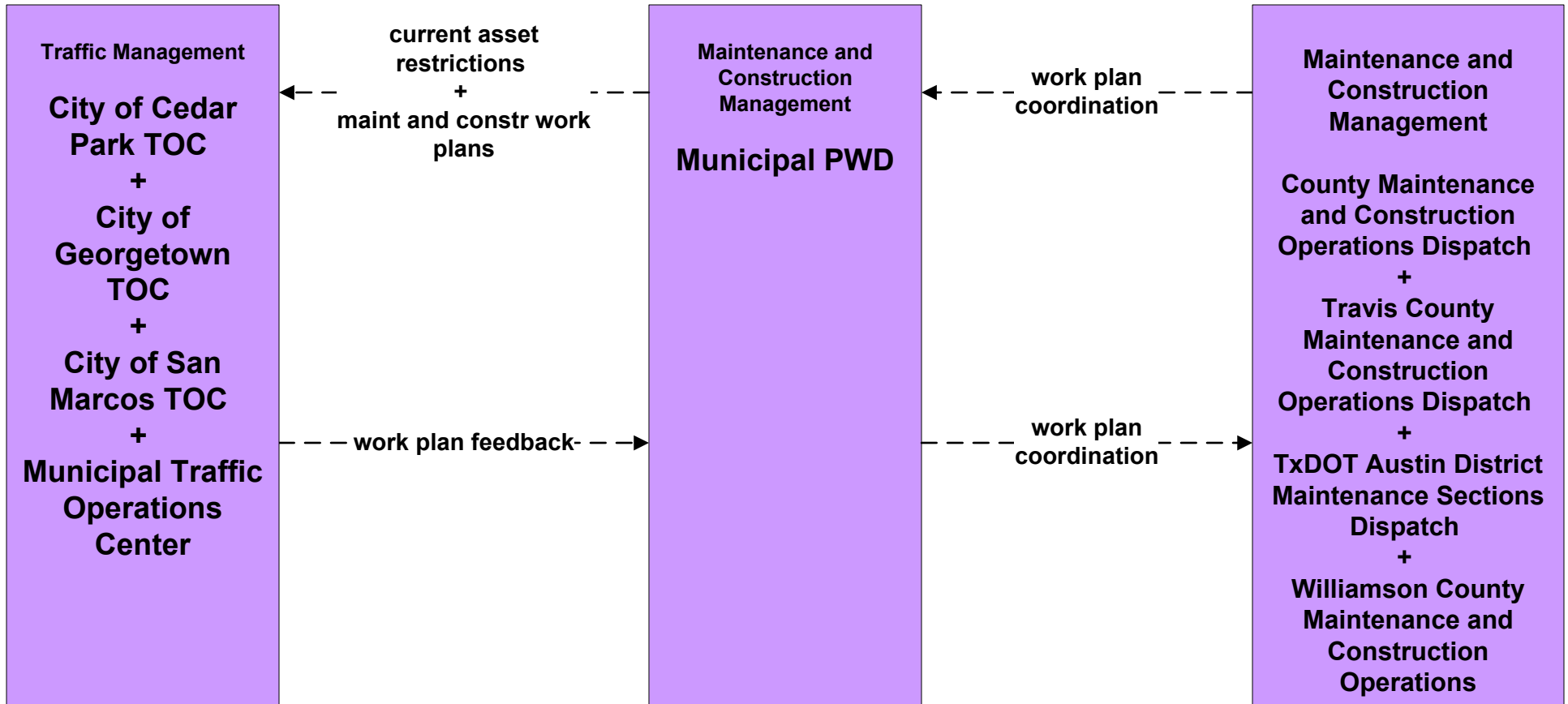




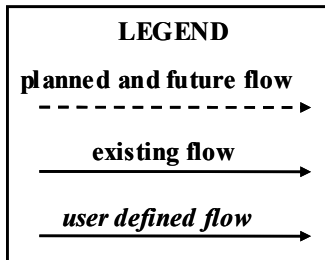
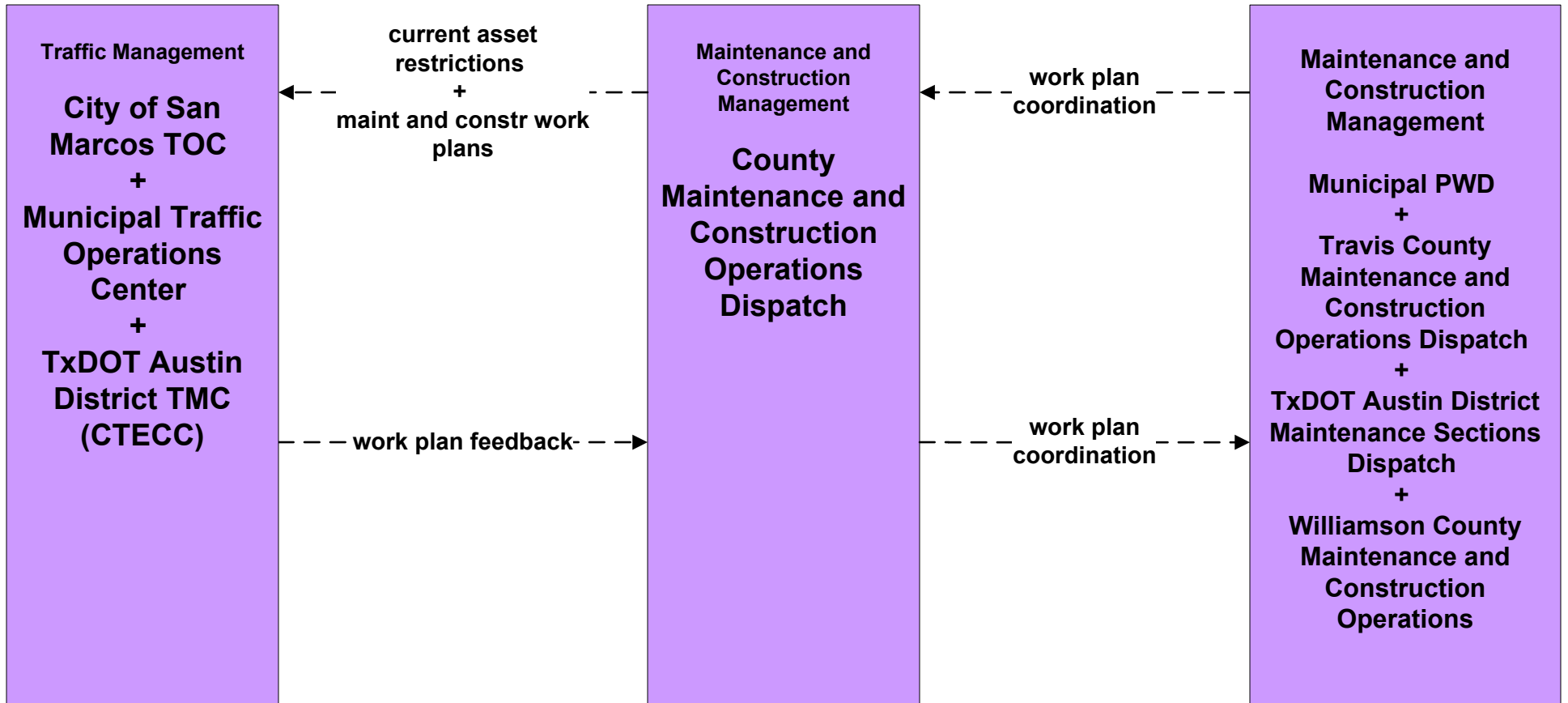
**MC10 - Maintenance and Construction Activity Coordination  
Activity Coordination - TxDOT (1 of 3)**



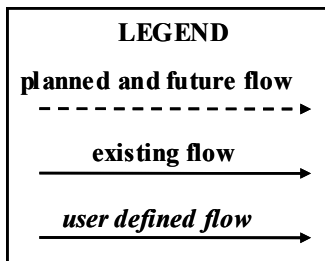
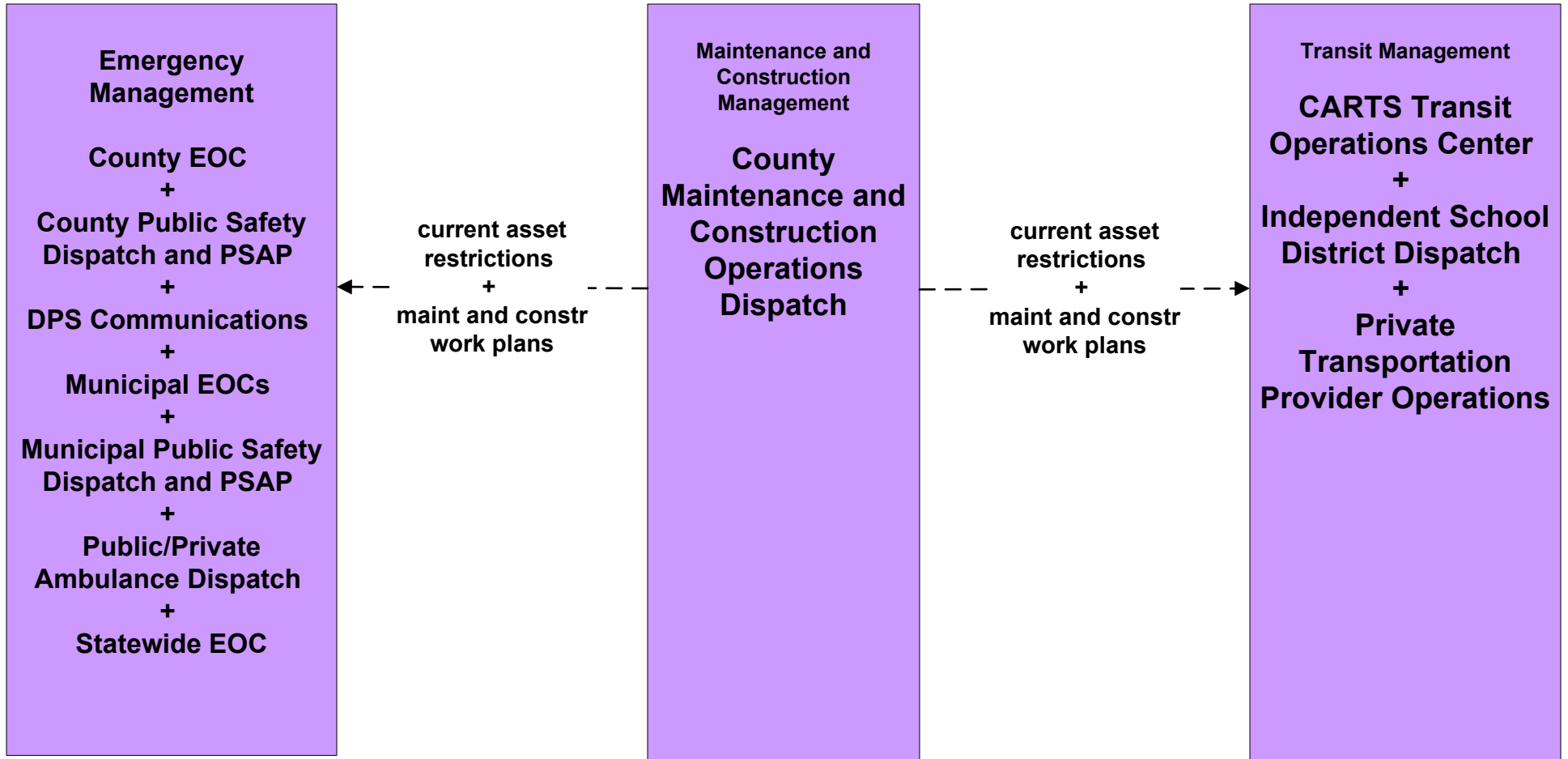
**MC10 - Maintenance and Construction Activity Coordination  
Municipal Public Works Department (1 of 2)**



**MC10 - Maintenance and Construction Activity Coordination  
County Maintenance and Construction (1 of 2)**



**MC10 - Maintenance and Construction Activity Coordination  
County Maintenance and Construction (2 of 2)**



**MC10 - Maintenance and Construction Activity Coordination  
Regional Utility Companies**

