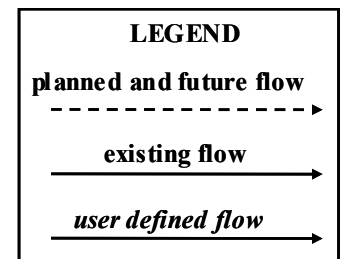
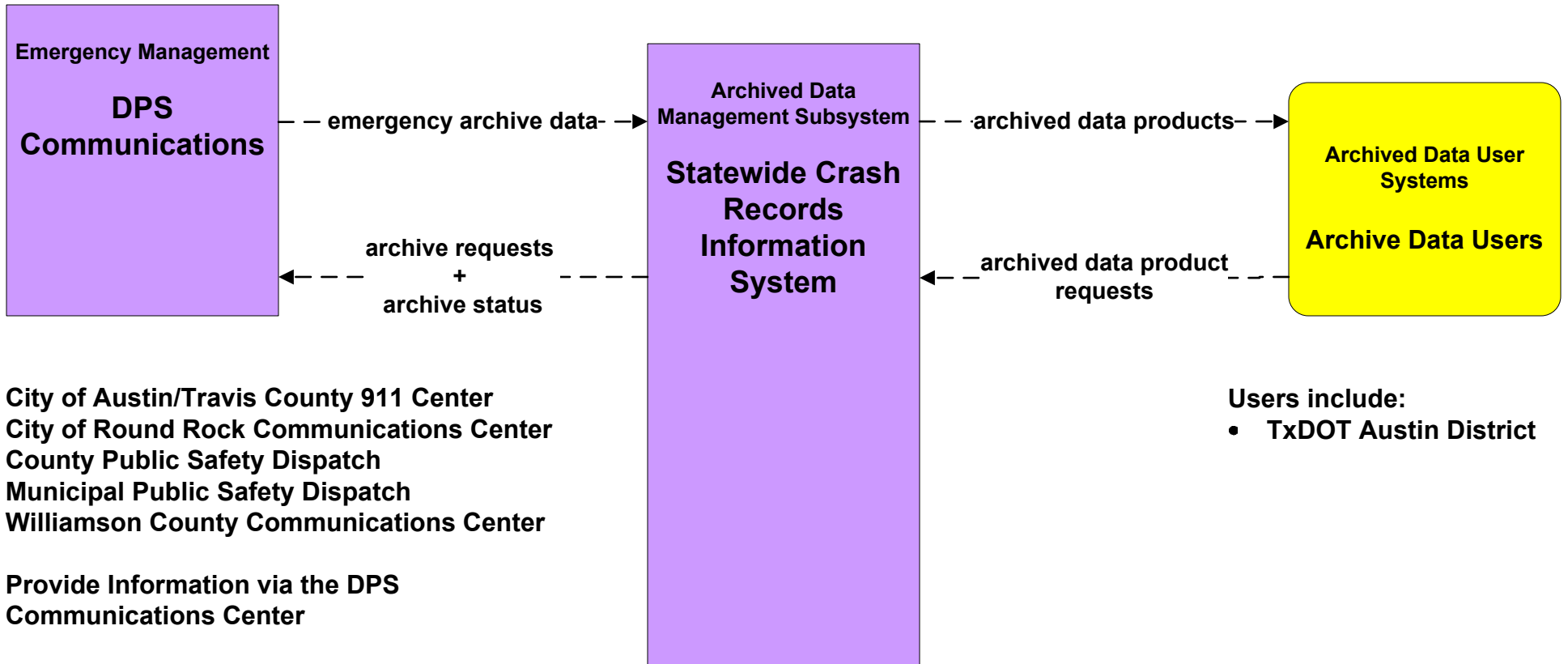
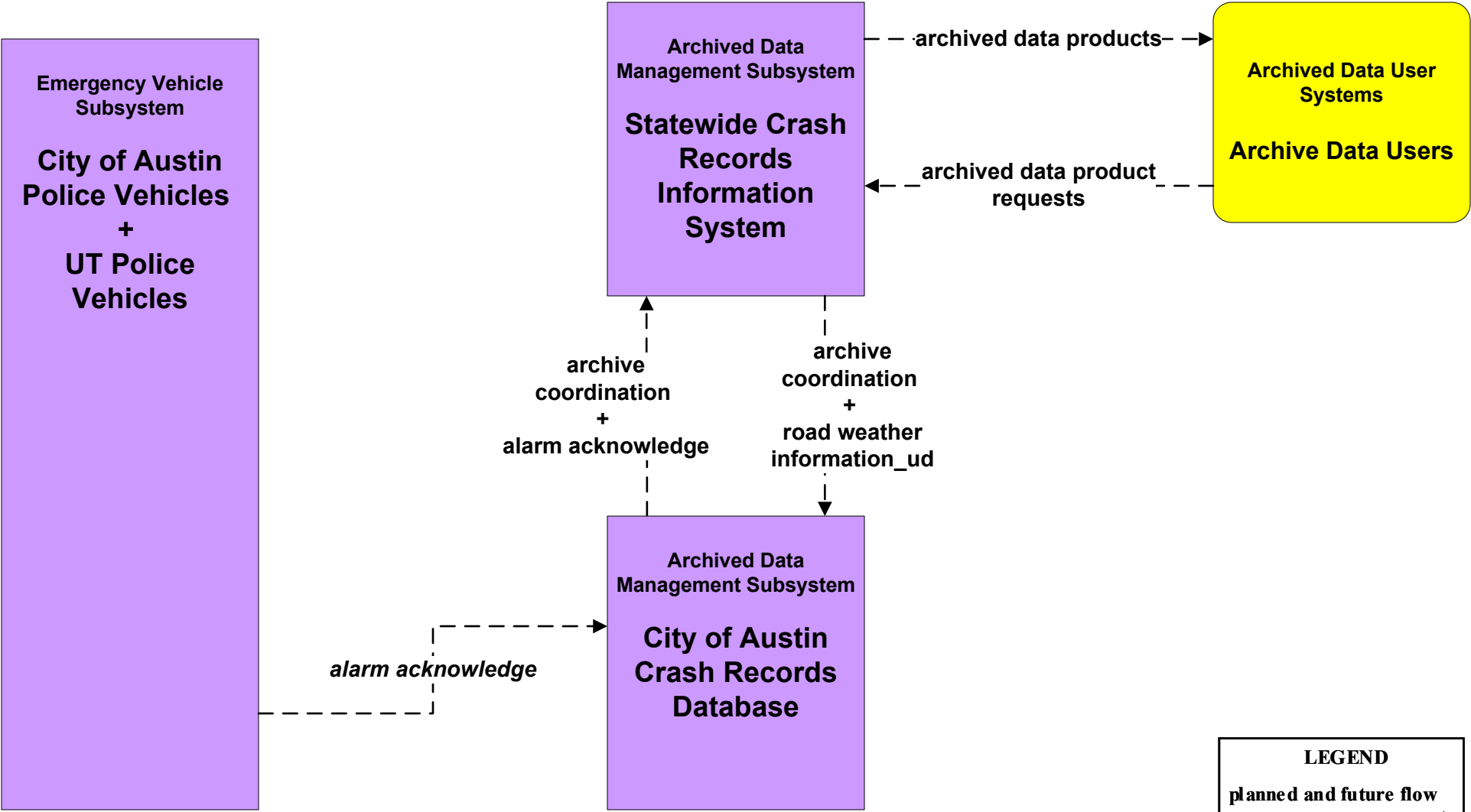


**AD1 - ITS Data Mart  
Statewide Crash Records Information System**



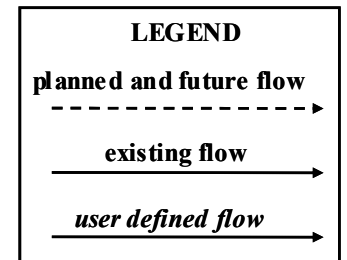
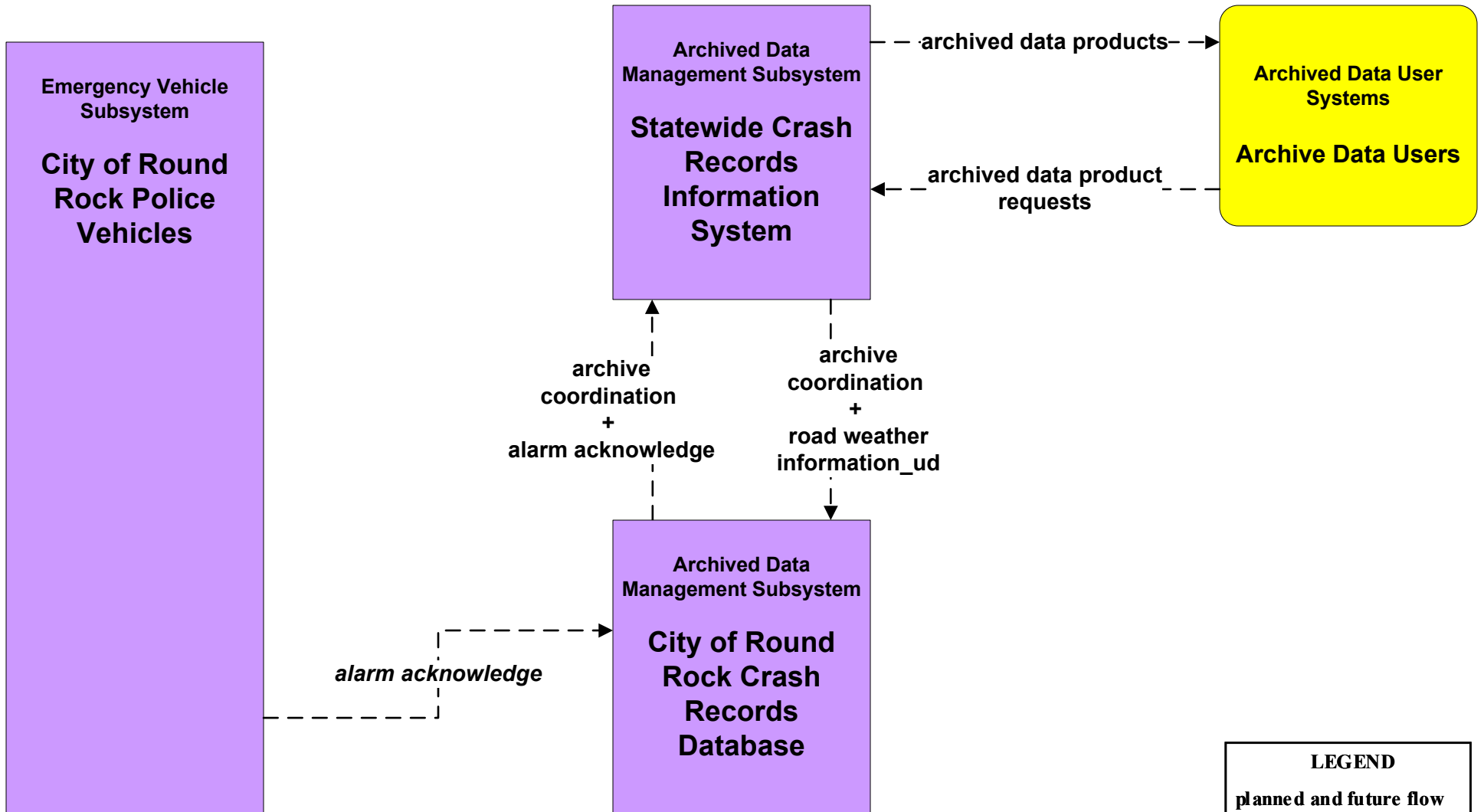
**AD1 - ITS Data Mart**  
**City of Austin Crash Records Database**



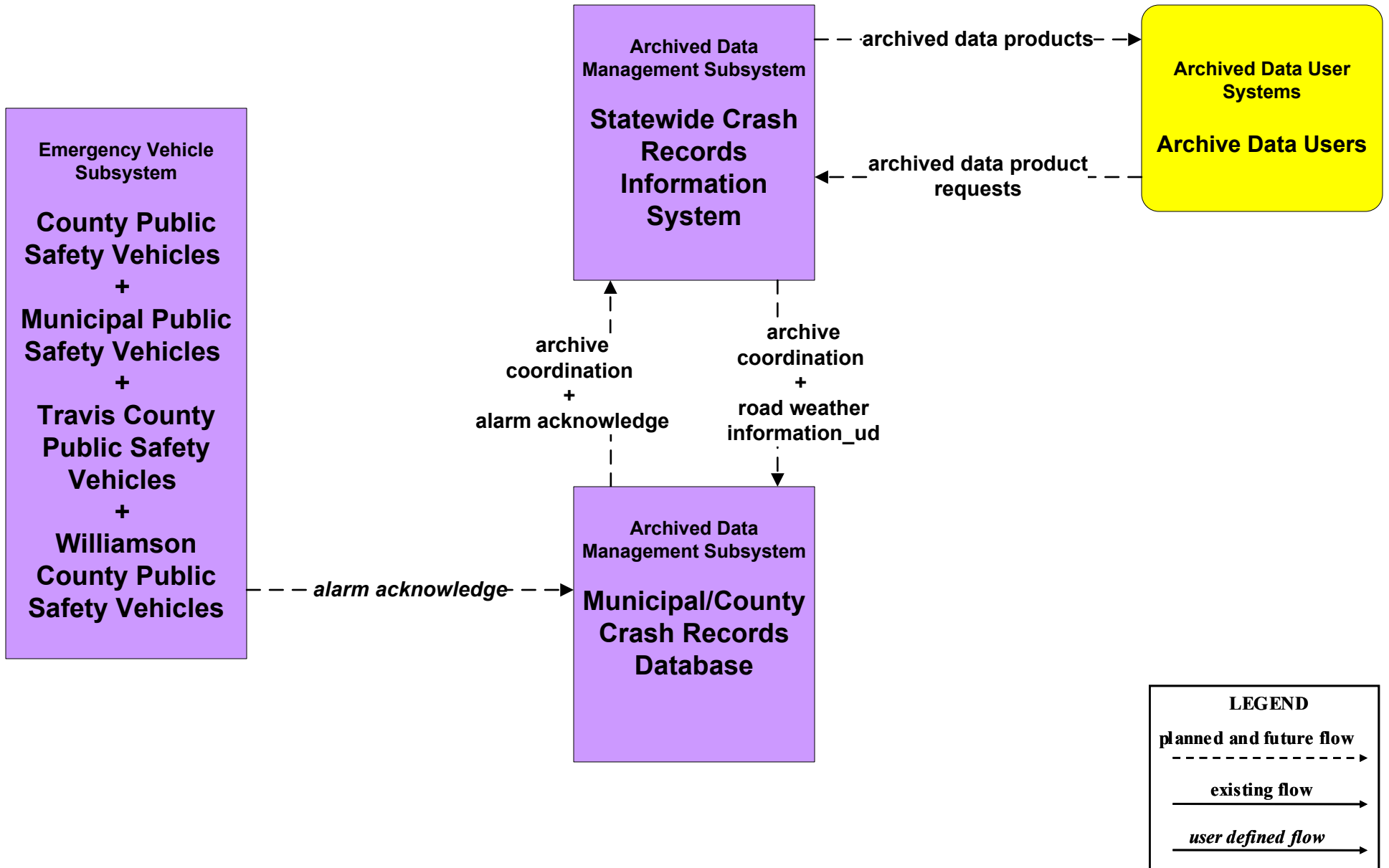
**LEGEND**

- planned and future flow**  
- - - - ->
- existing flow**  
—————>
- user defined flow**  
—————>

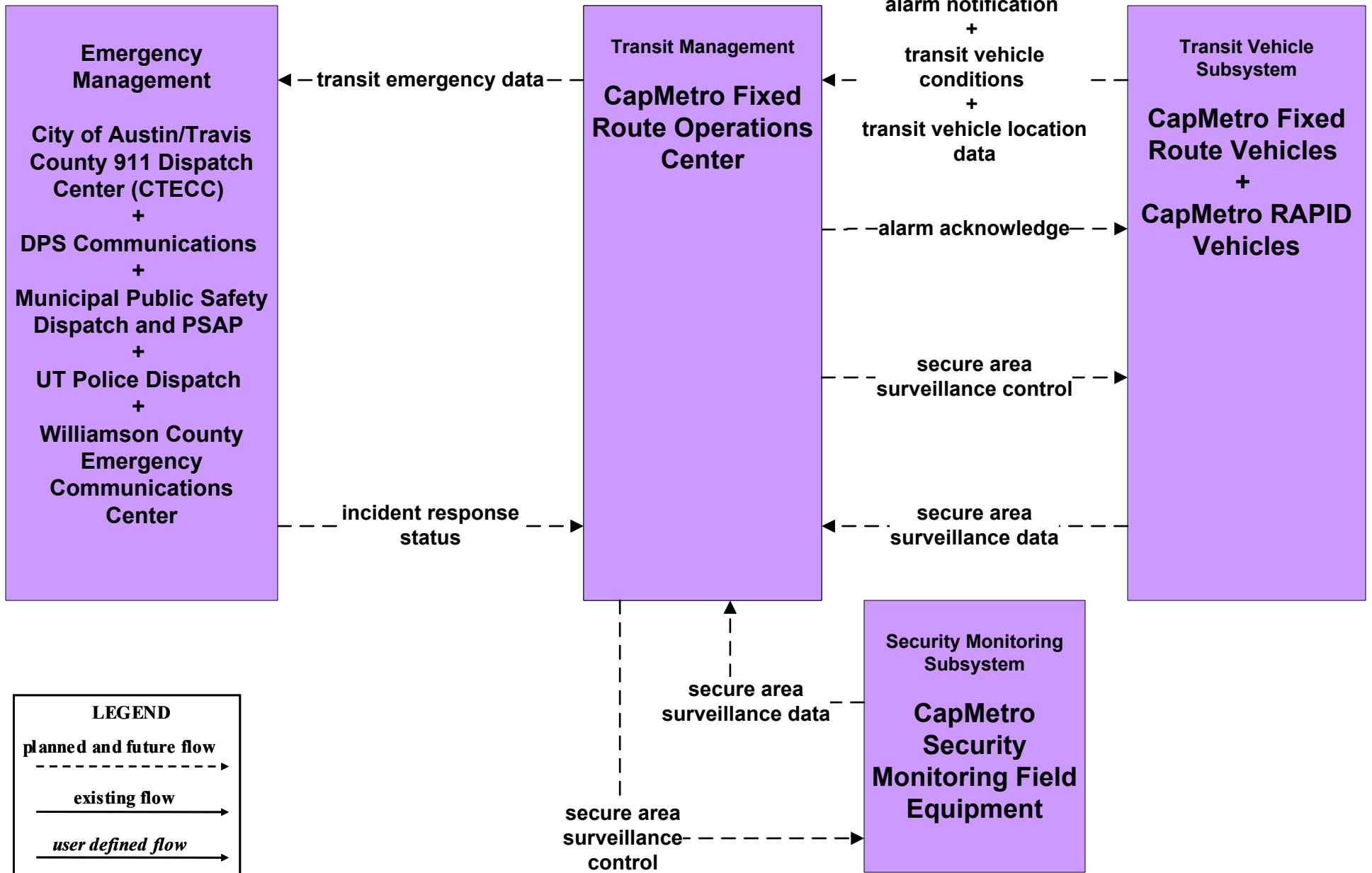
**AD1 - ITS Data Mart**  
**City of Round Rock Crash Records Database**



**AD1 - ITS Data Mart  
Municipal/County Crash Records Database**

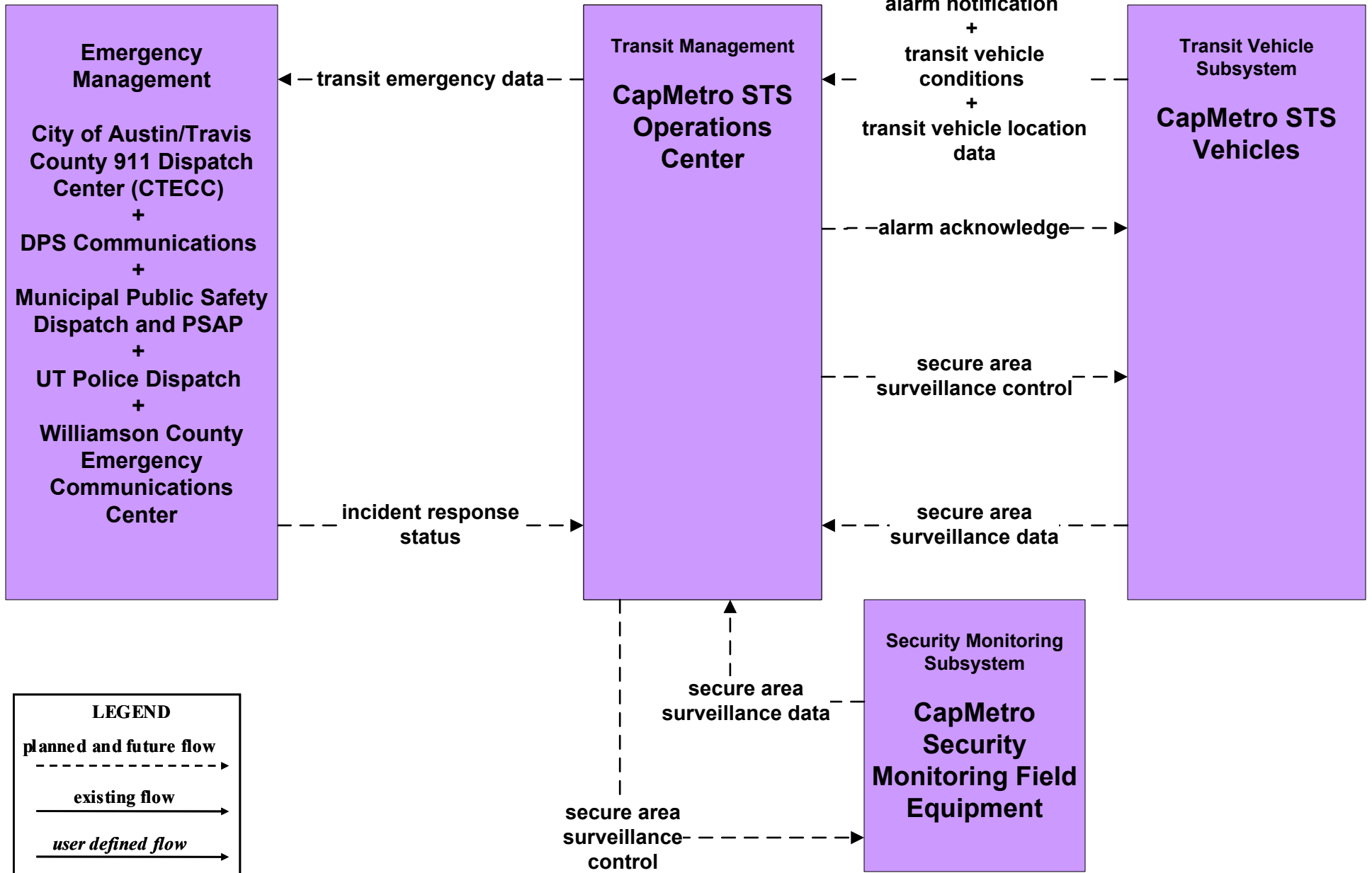


**APTS5 - Transit Security**  
**CapMetro Transit – Transit Vehicle Monitoring System (1 of 3)**



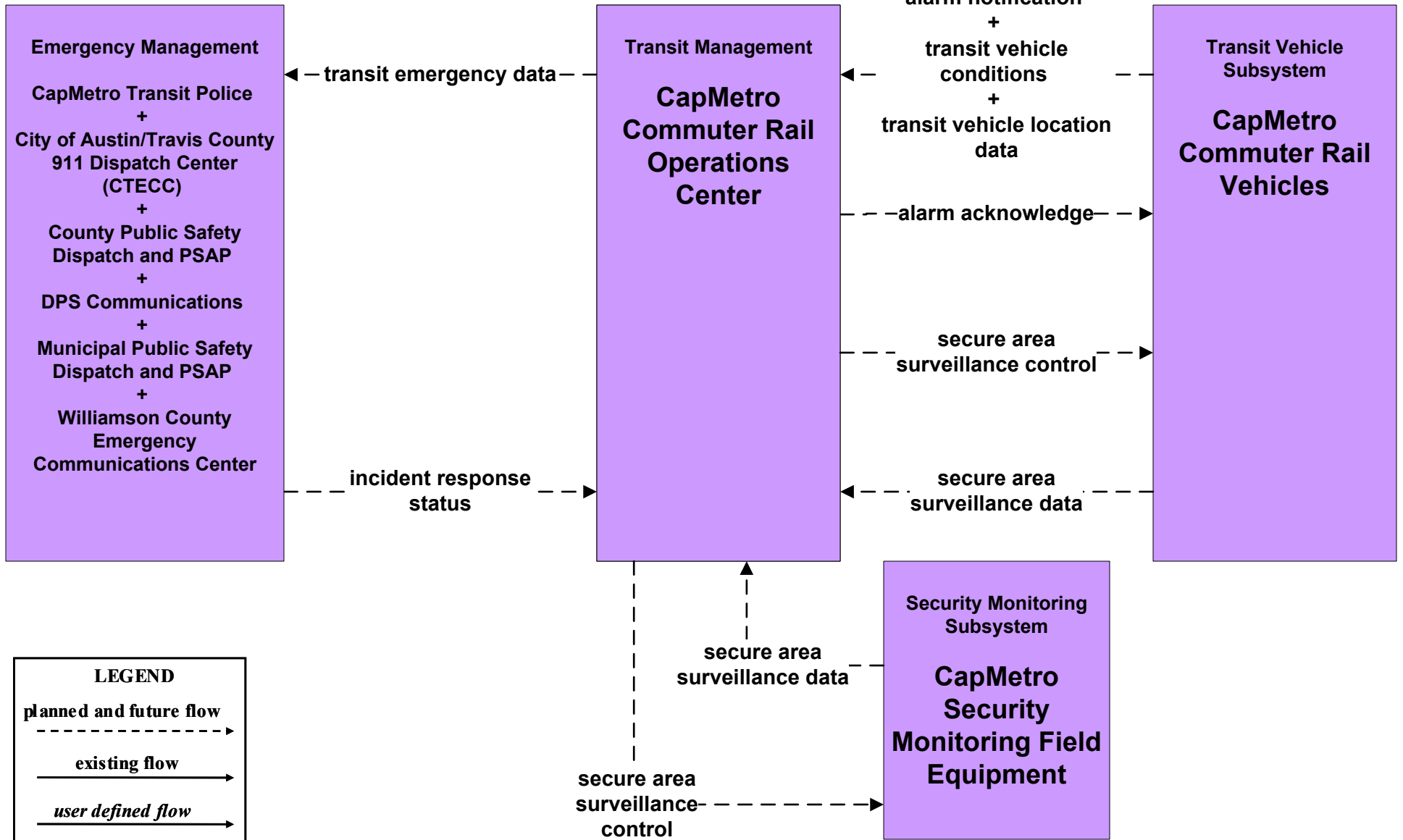
# APTS5 - Transit Security

## CapMetro Transit – Transit Vehicle Monitoring System (2 of 3)

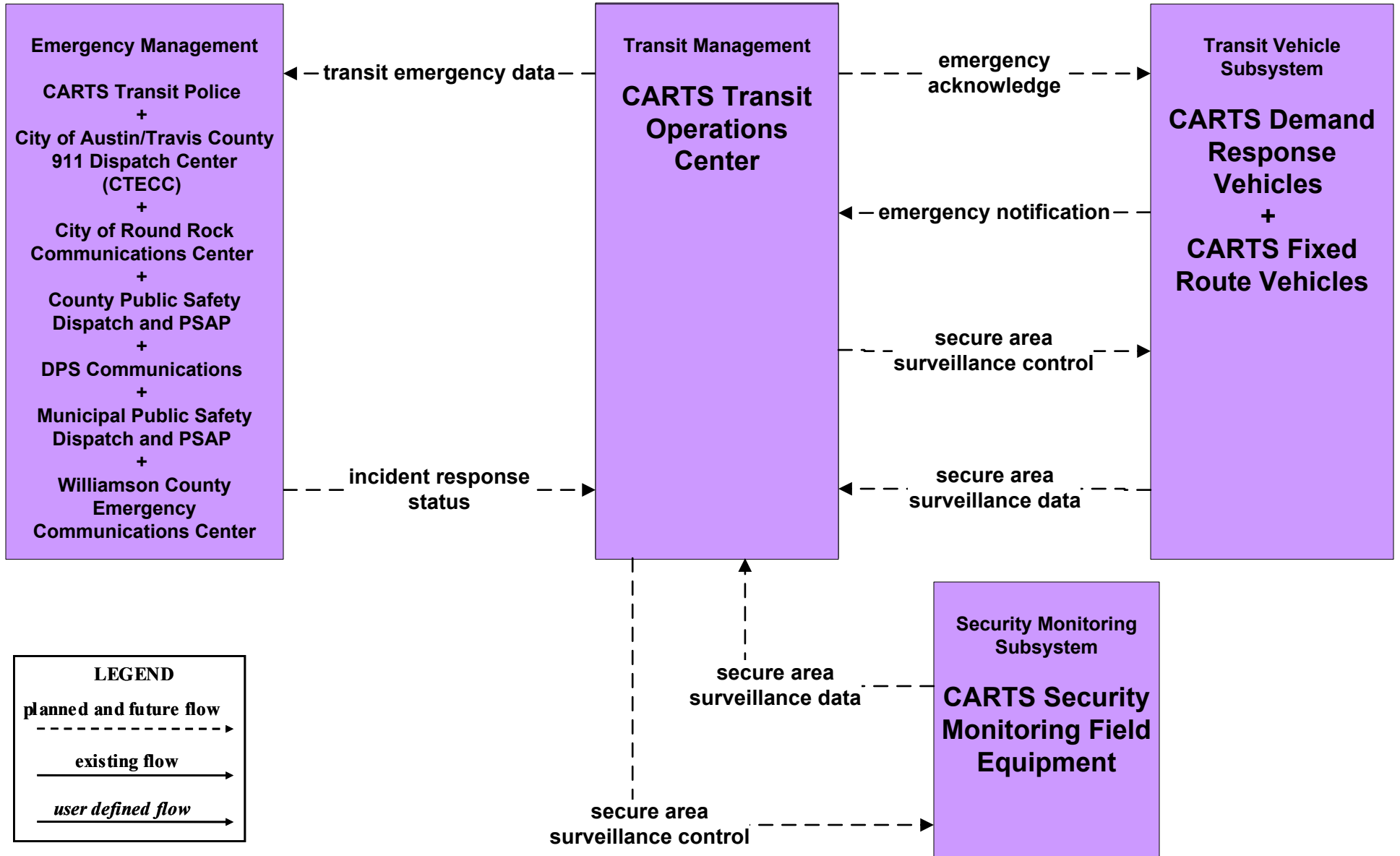


# APTS5 - Transit Security

## CapMetro Transit – Transit Vehicle Monitoring System (3 of 3)

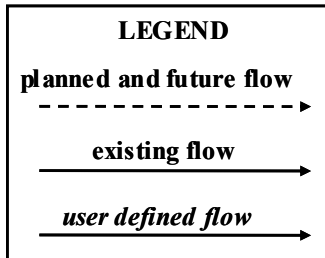
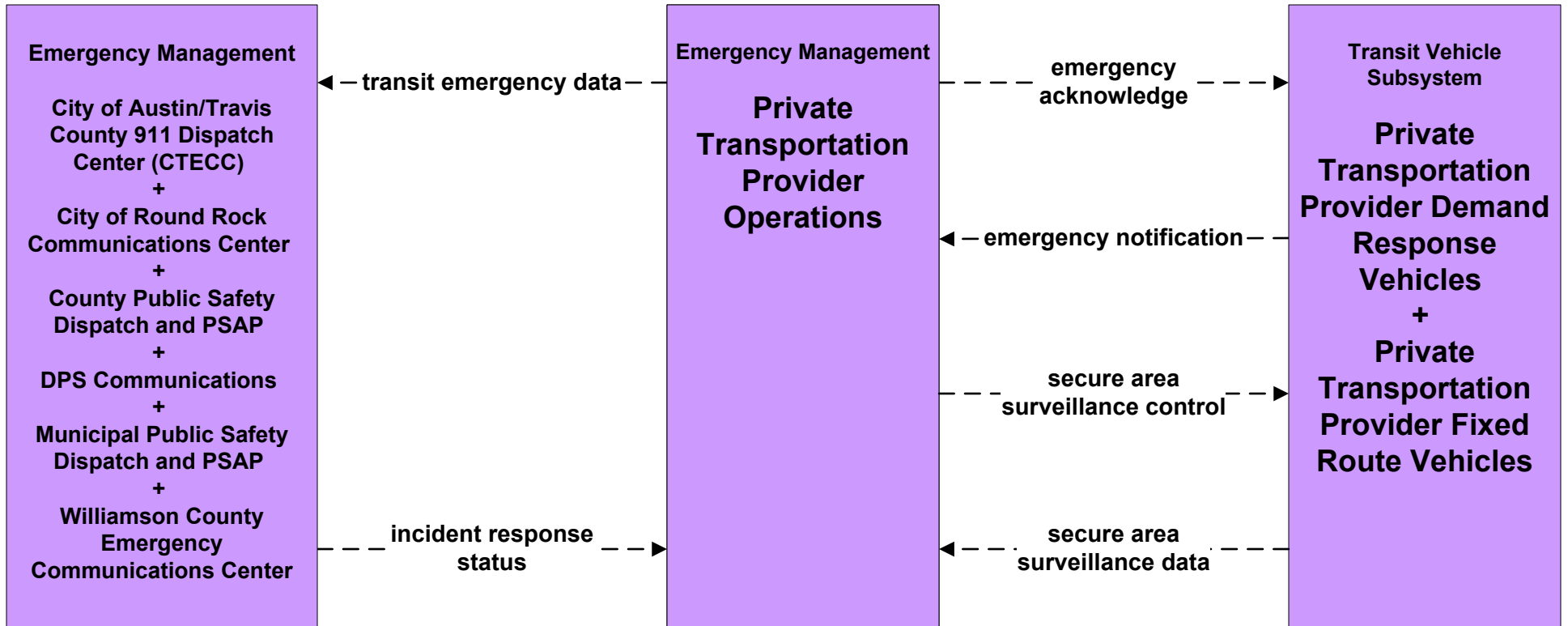


# APTS5 - Transit Security CARTS Transit

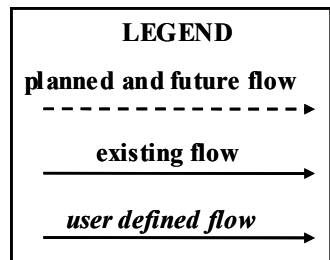
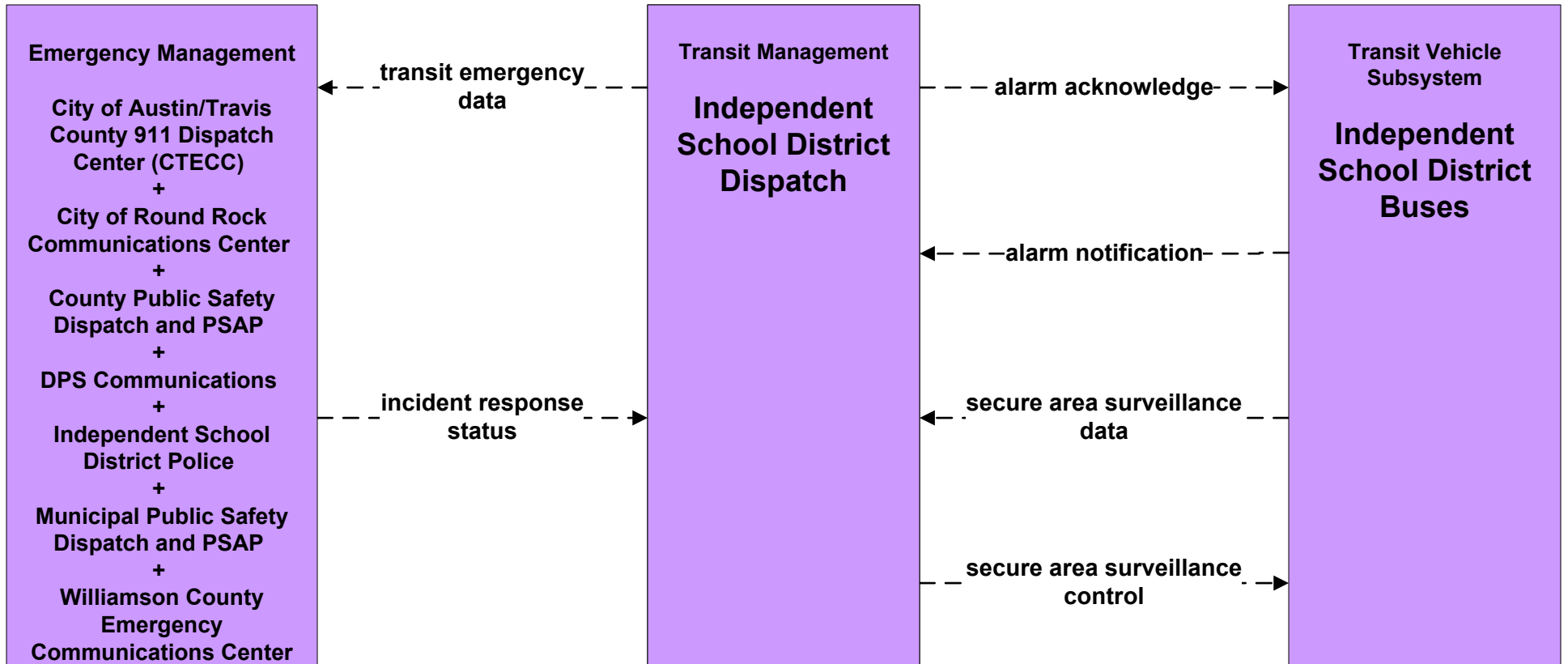




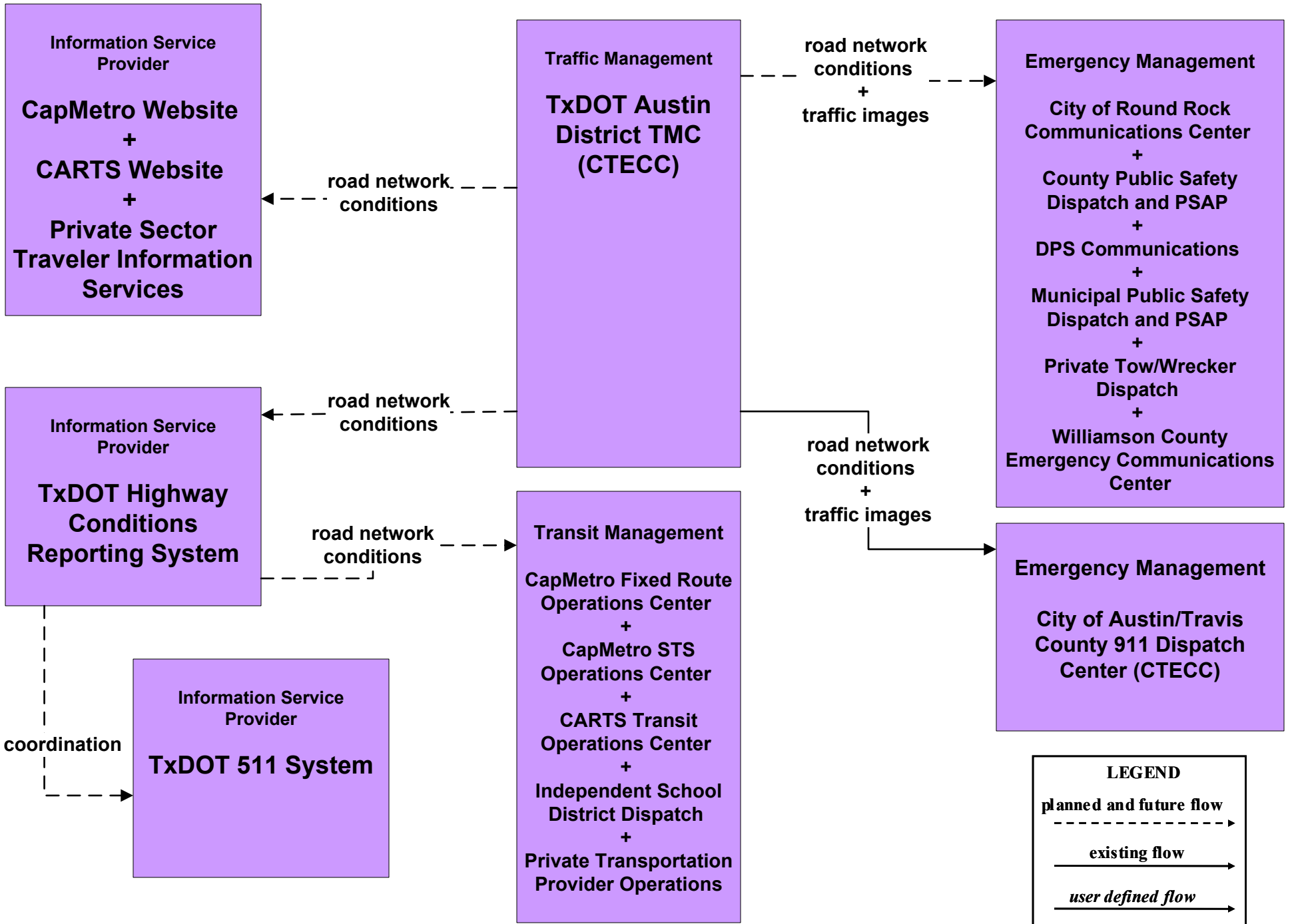
# APTS5 - Transit Security Private Transportation Operations



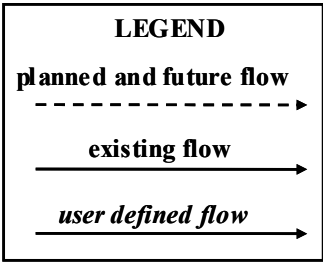
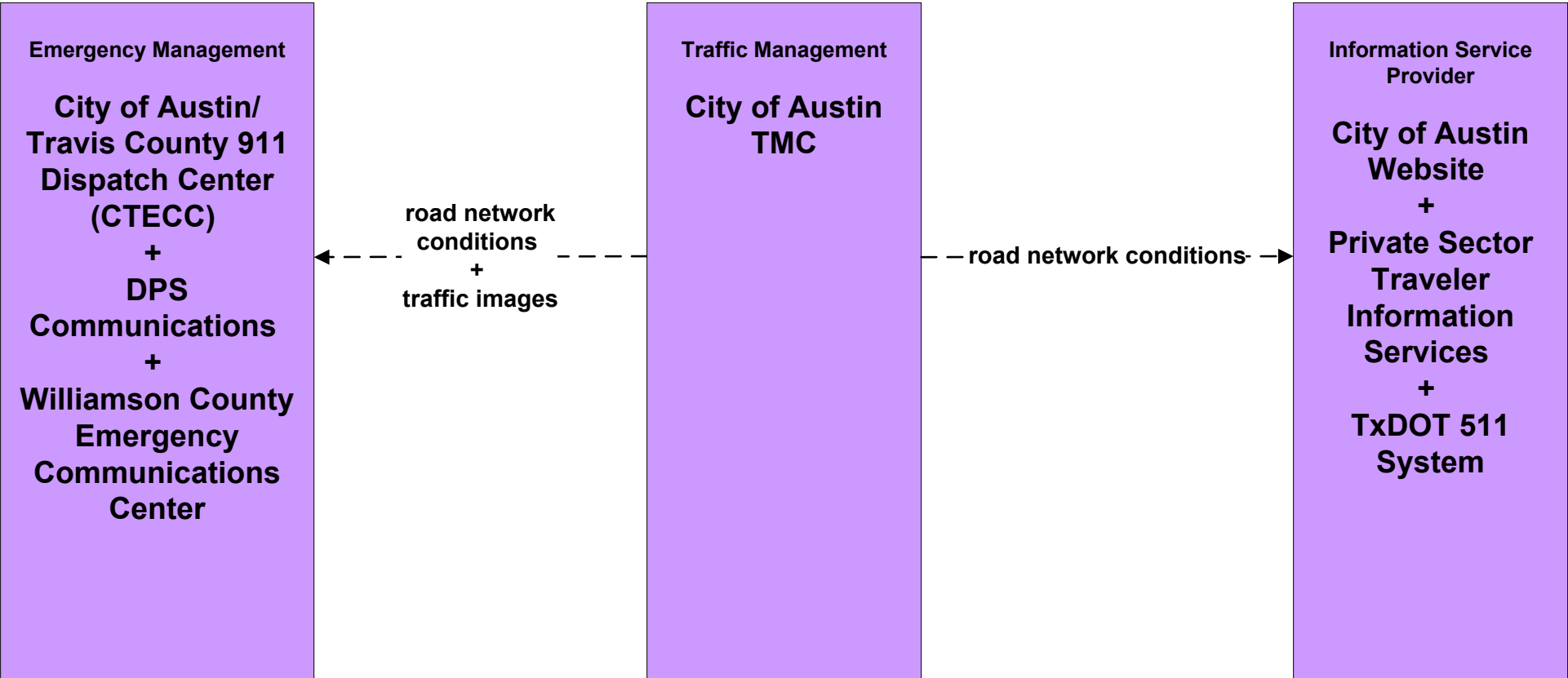
# APTS5 - Transit Security Independent School Districts



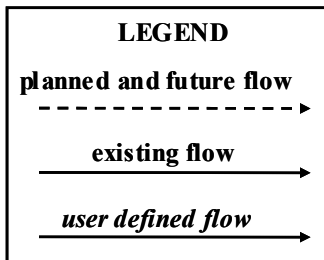
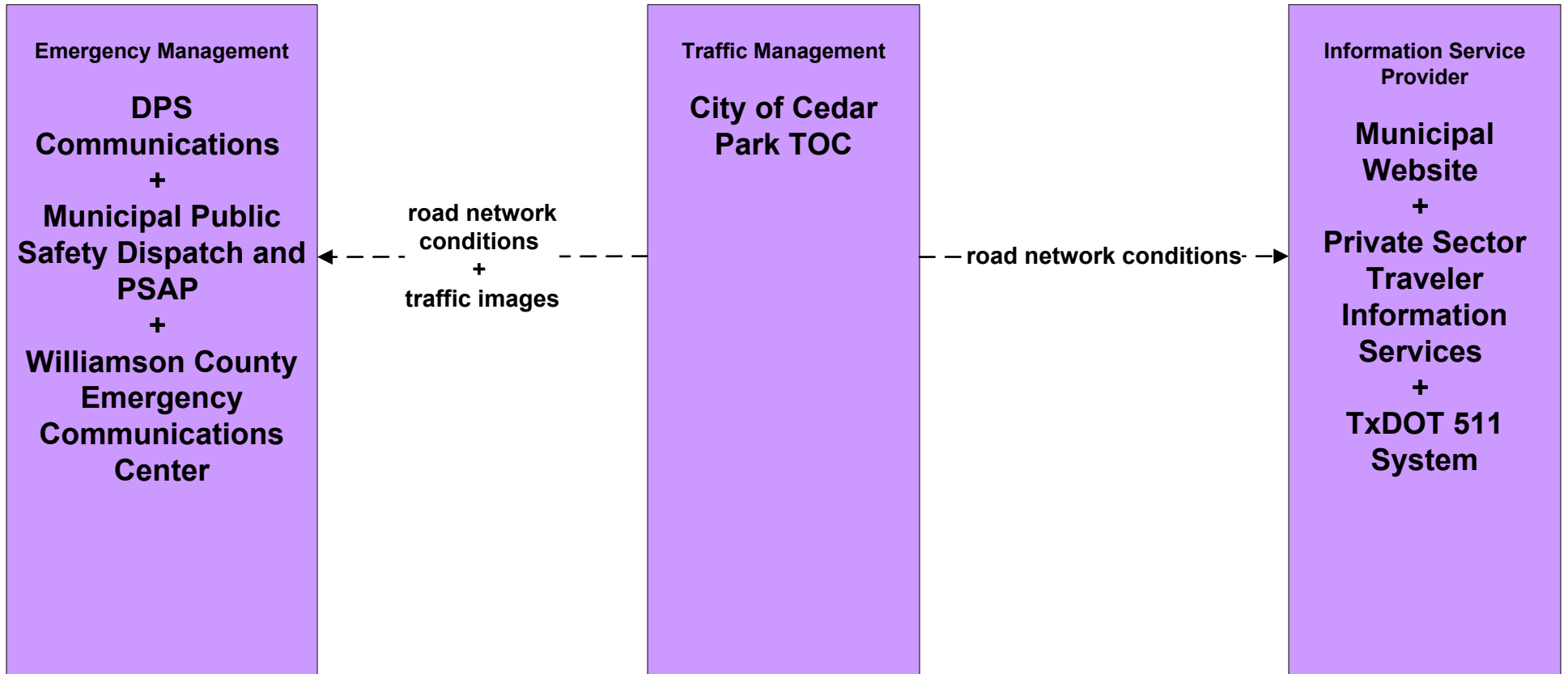
**ATMS06 - Traffic Information Dissemination  
TxDOT Austin District TMC (CTECC) (2 of 2)**



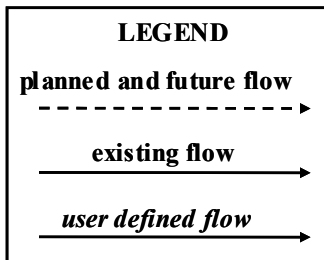
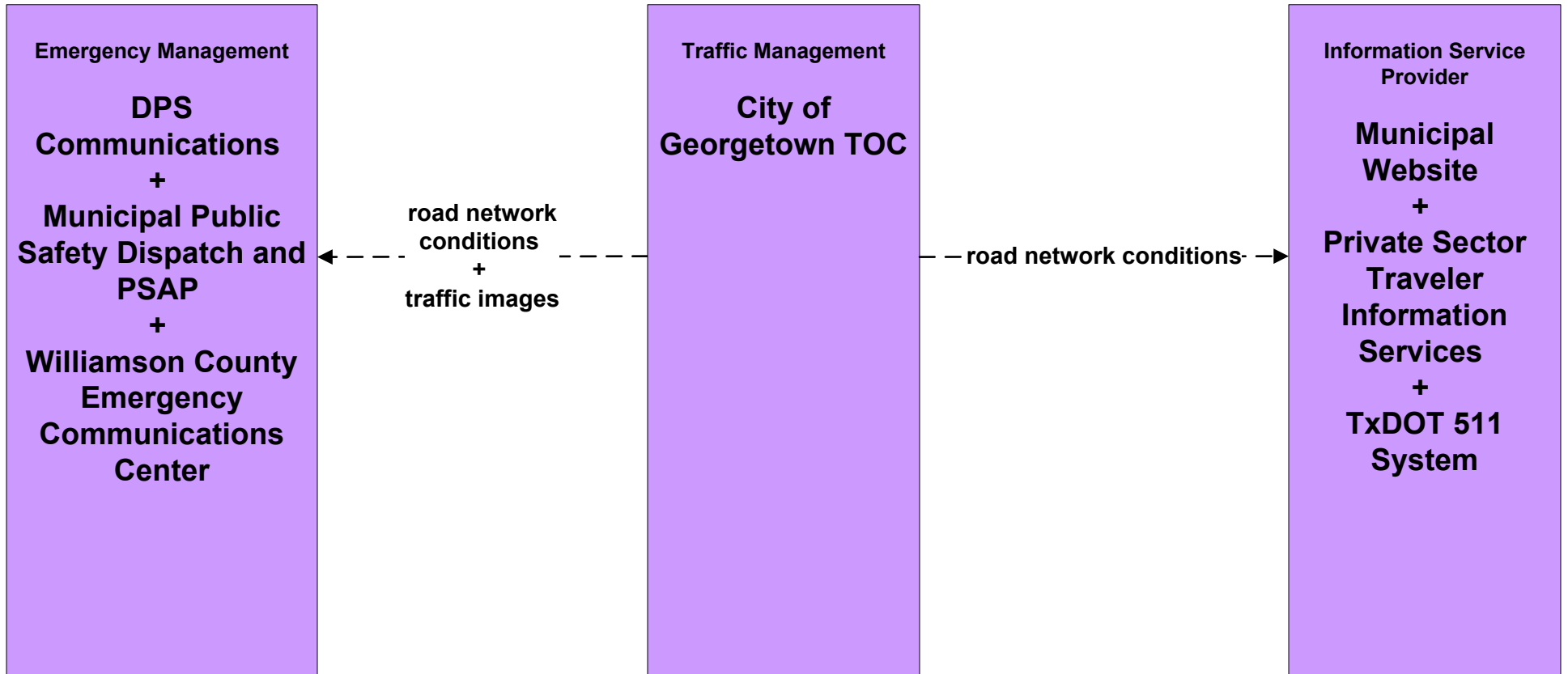
**ATMS06 - Traffic Information Dissemination  
City of Austin Traffic Management Center (2 of 2)**



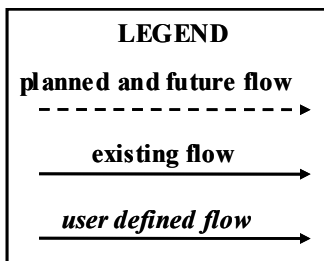
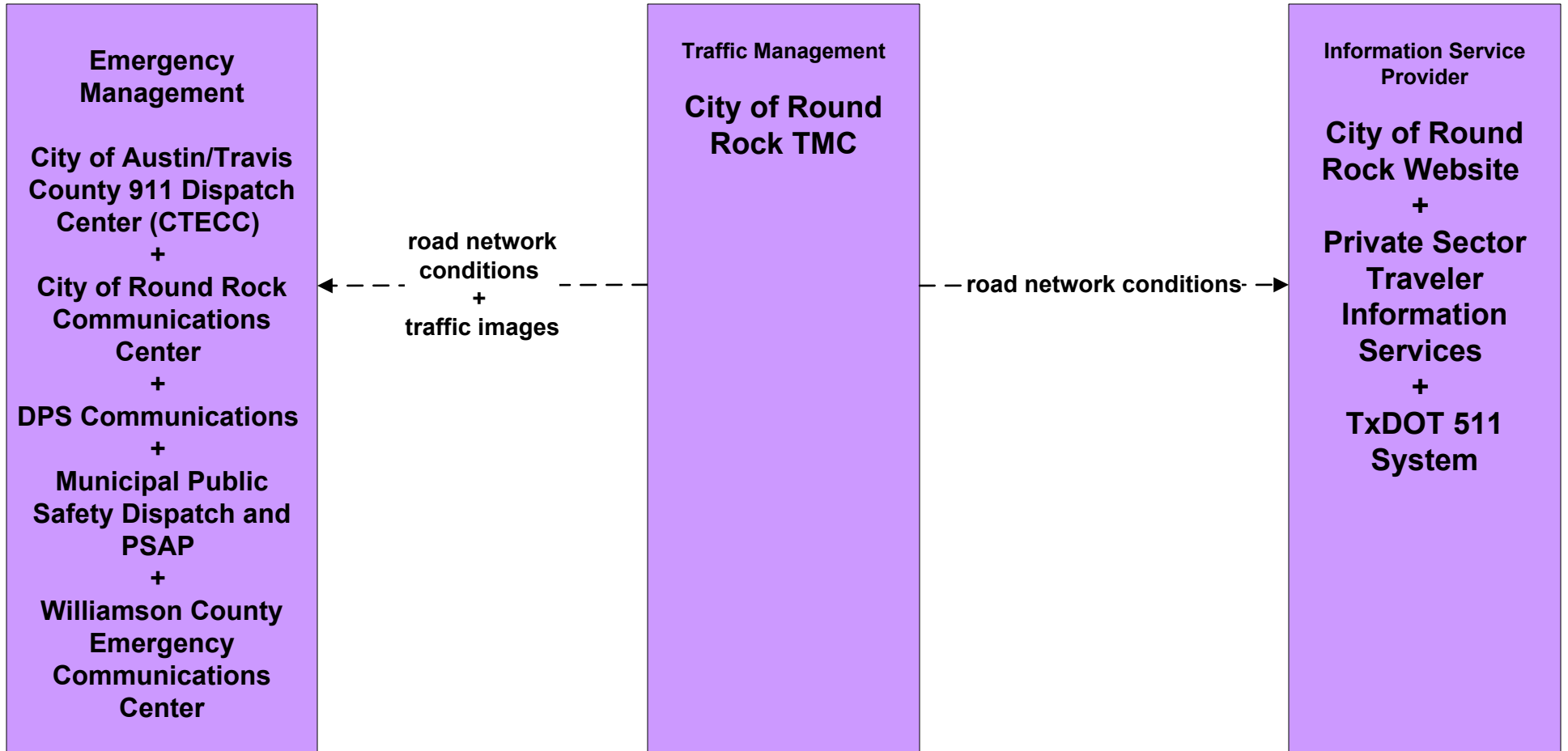
**ATMS06 - Traffic Information Dissemination  
City of Cedar Park Traffic Operations Center (2 of 2)**



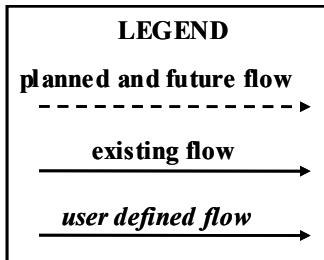
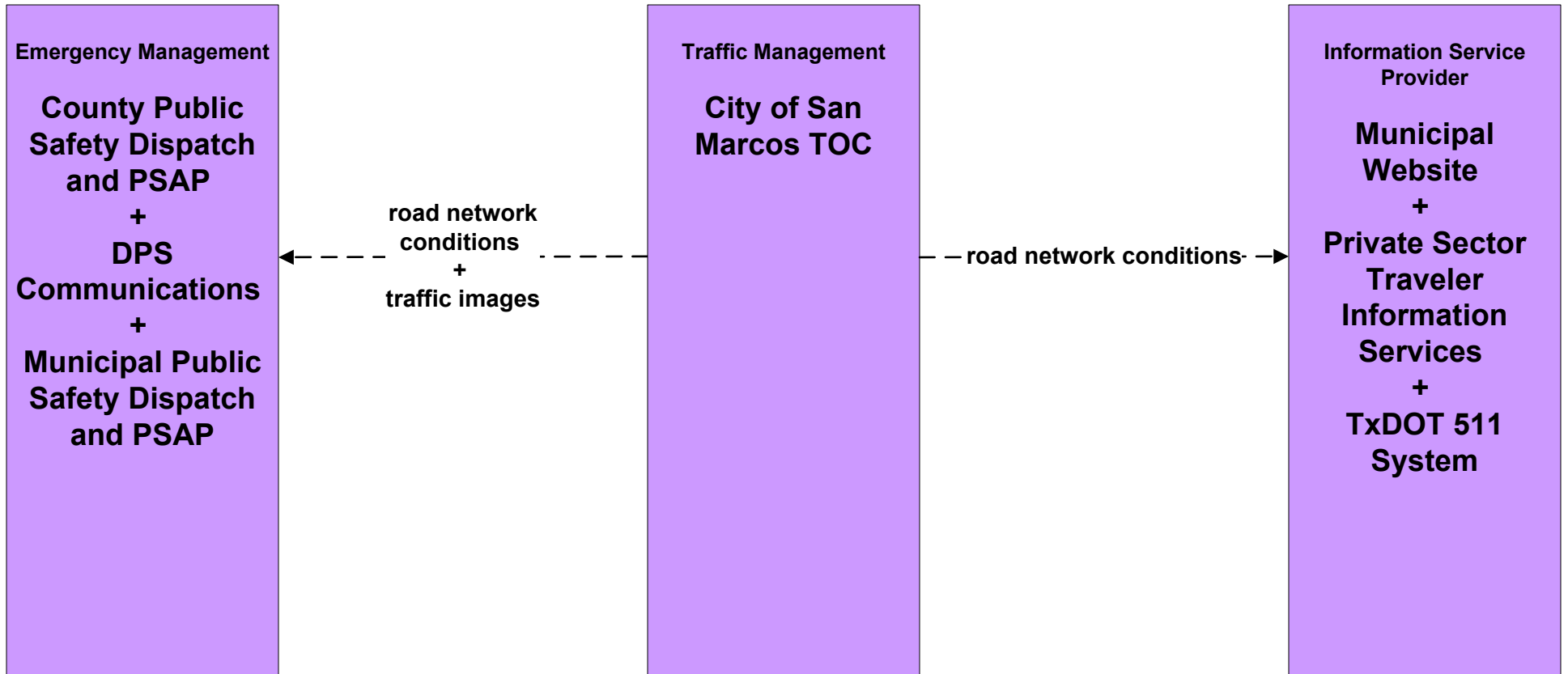
**ATMS06 - Traffic Information Dissemination**  
**City of Georgetown Traffic Operations Center (2 of 2)**



**ATMS06 - Traffic Information Dissemination  
City of Round Rock Traffic Management Center (2 of 2)**

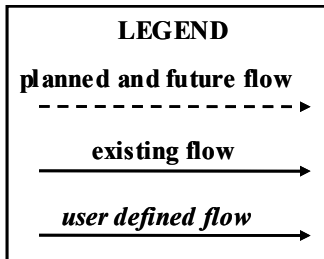
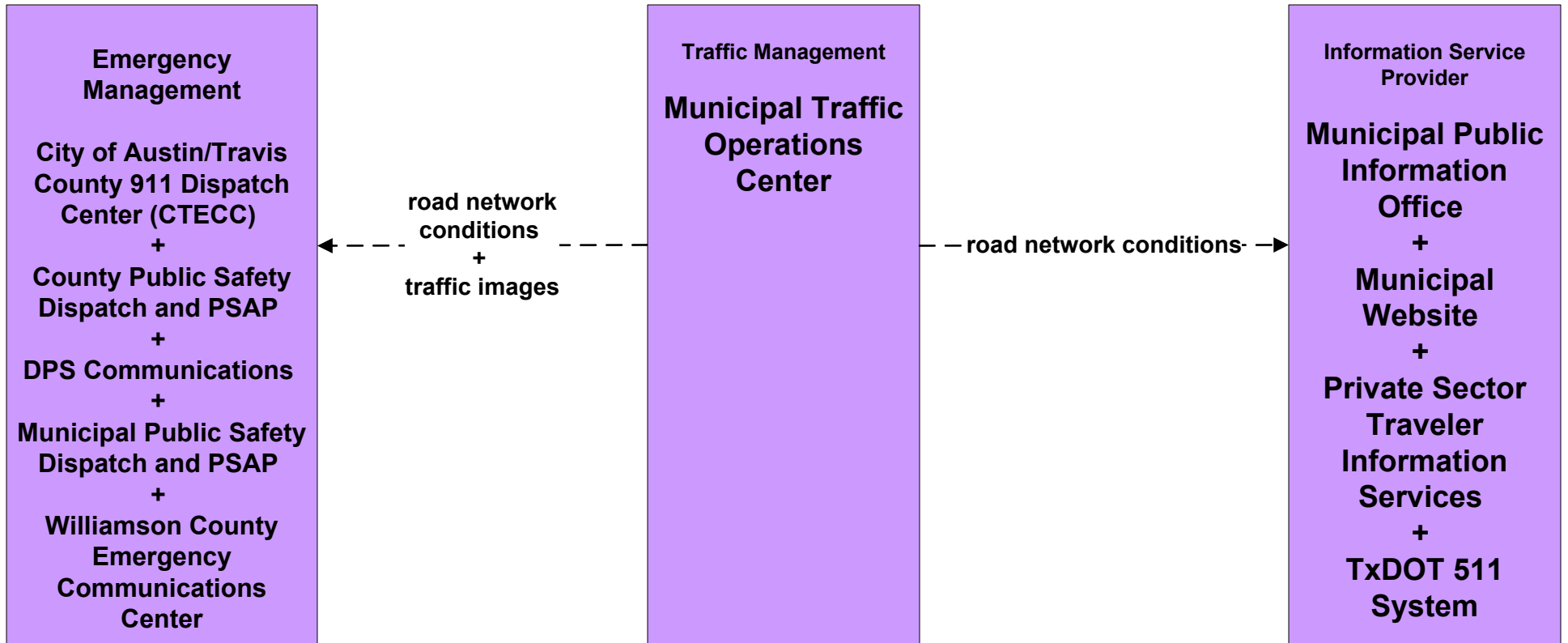


**ATMS06 - Traffic Information Dissemination**  
**City of San Marcos Traffic Operations Center (2 of 2)**



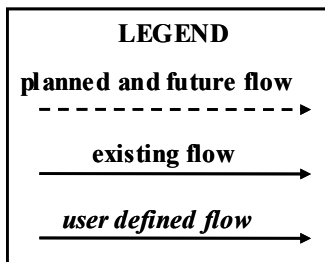
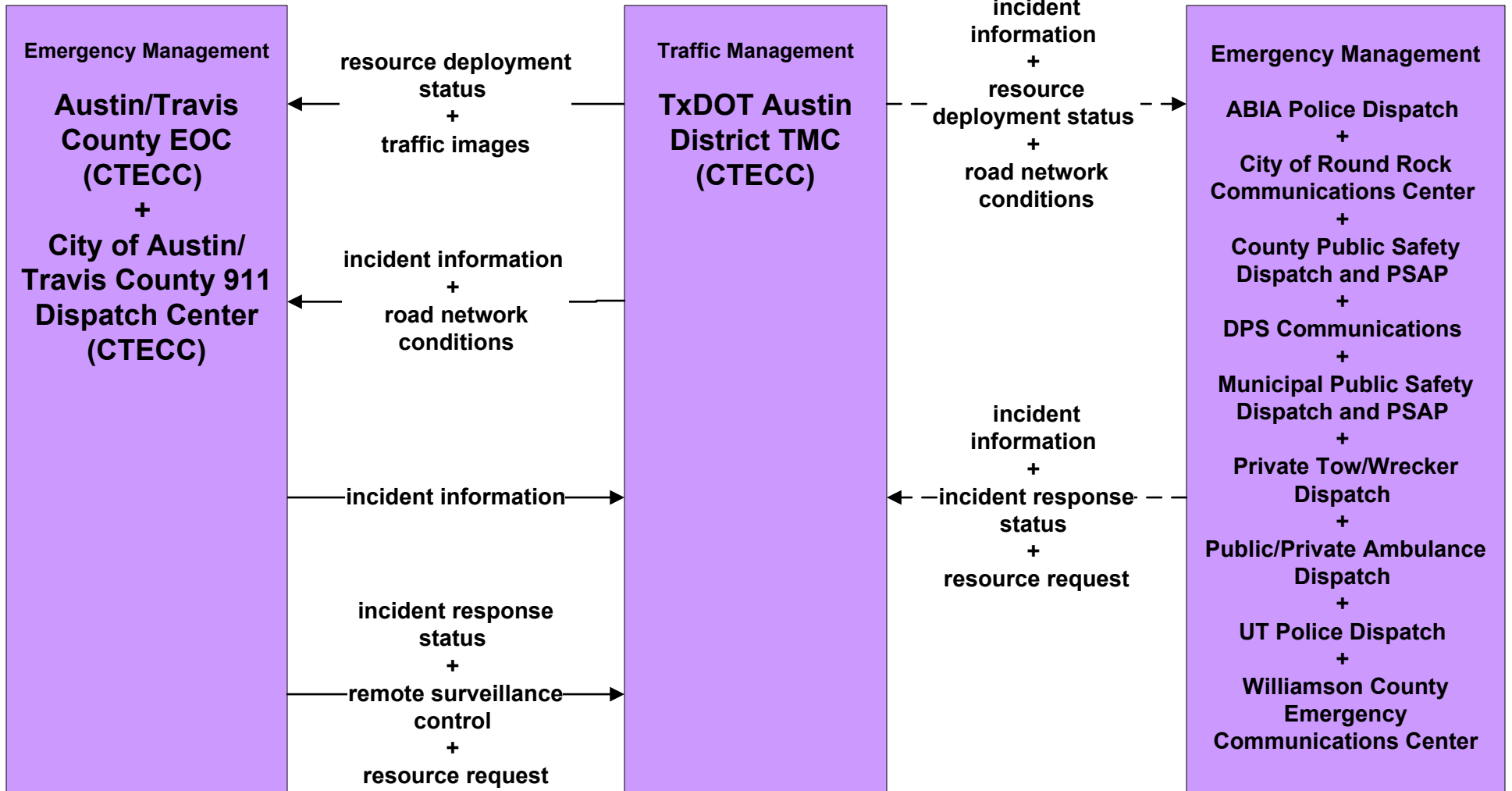


**ATMS06 - Traffic Information Dissemination  
Municipal Traffic Operations Center (2 of 2)**



# ATMS08 - Incident Management

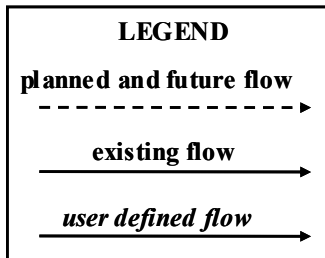
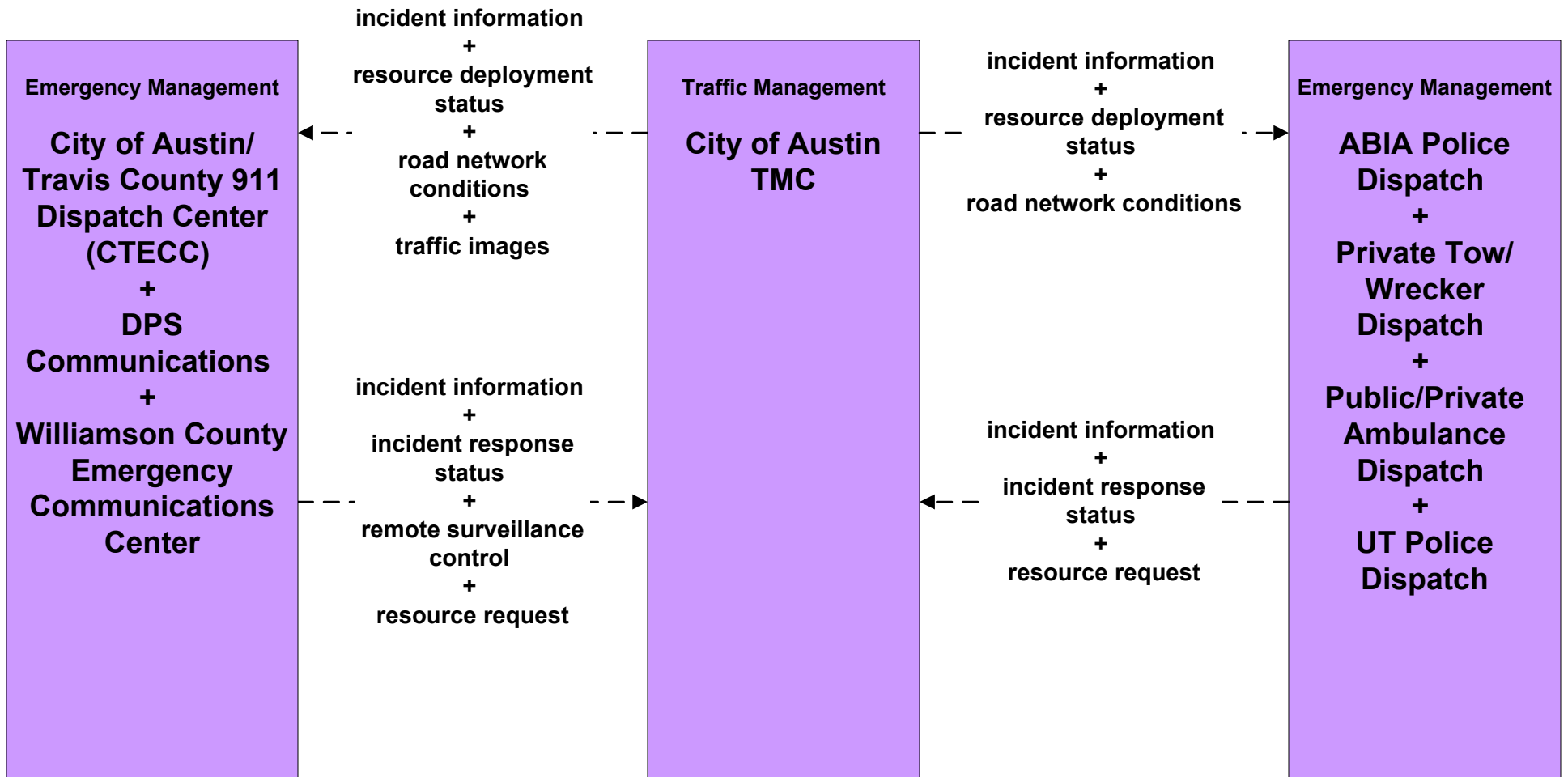
## TxDOT Austin District TMC – (TM to EM)



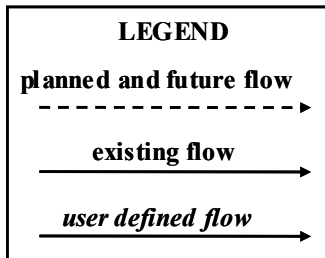
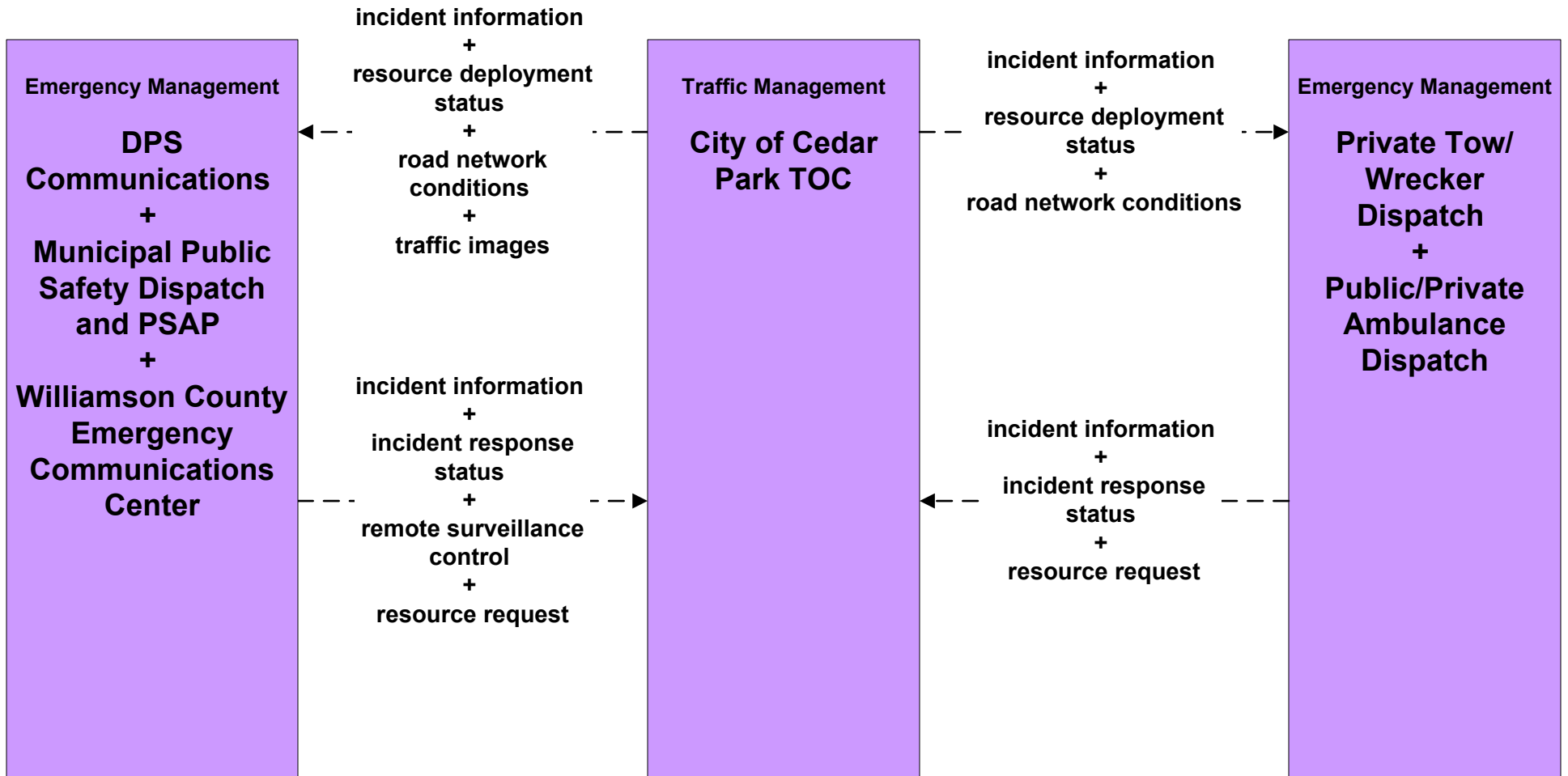
*Transit providers get "road network conditions" (for incident information) directly from CTECC (see APTS2 and APTS3).*

# ATMS08 - Incident Management

## City of Austin TMC – (TM to EM)

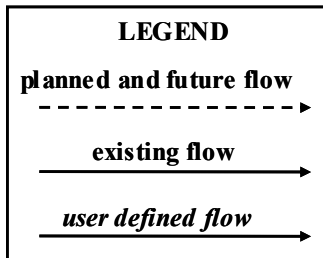
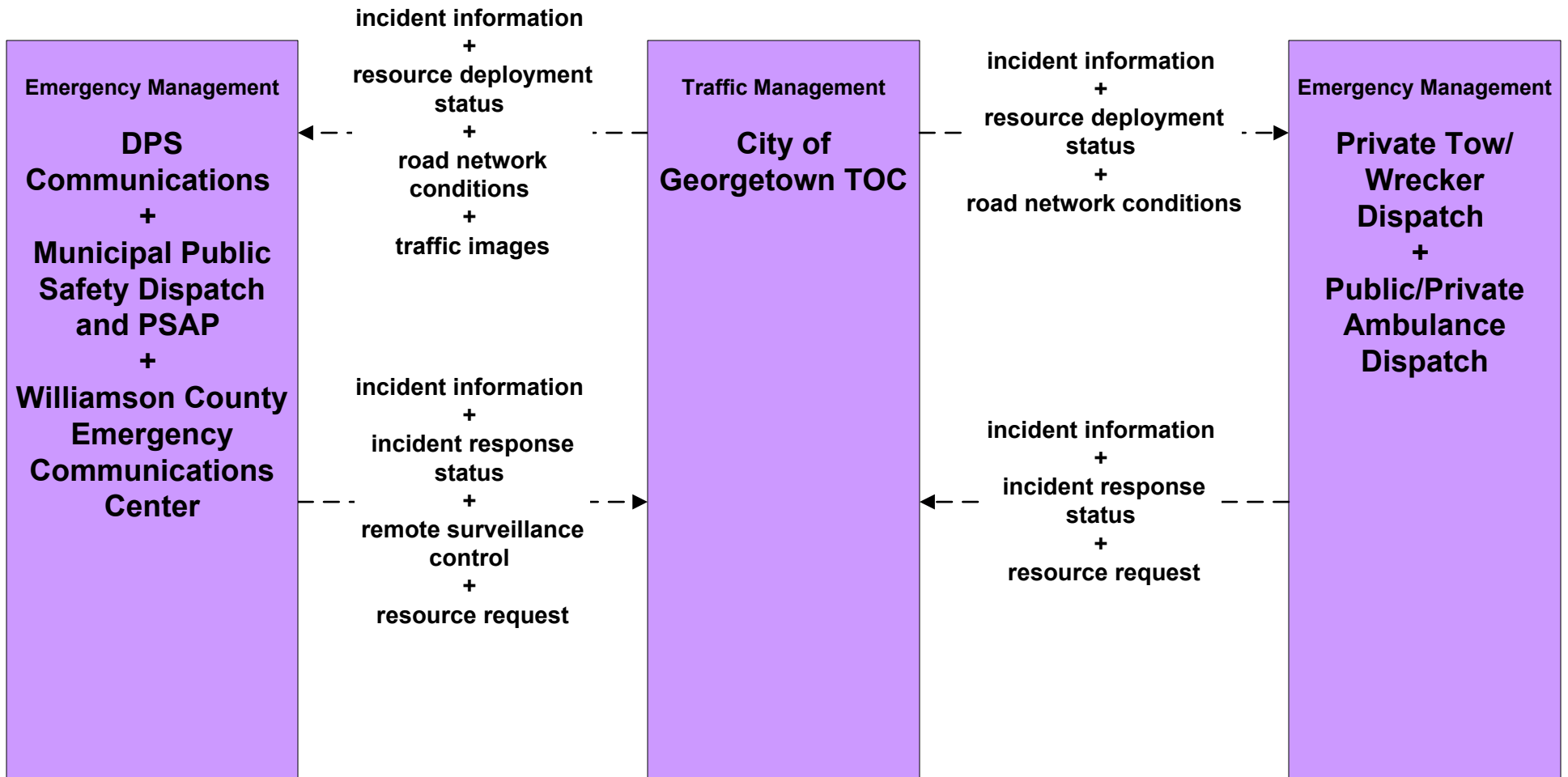


**ATMS08 - Incident Management  
City of Cedar Park TOC – (TM to EM)**



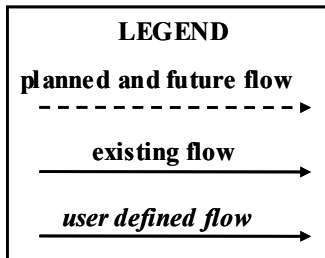
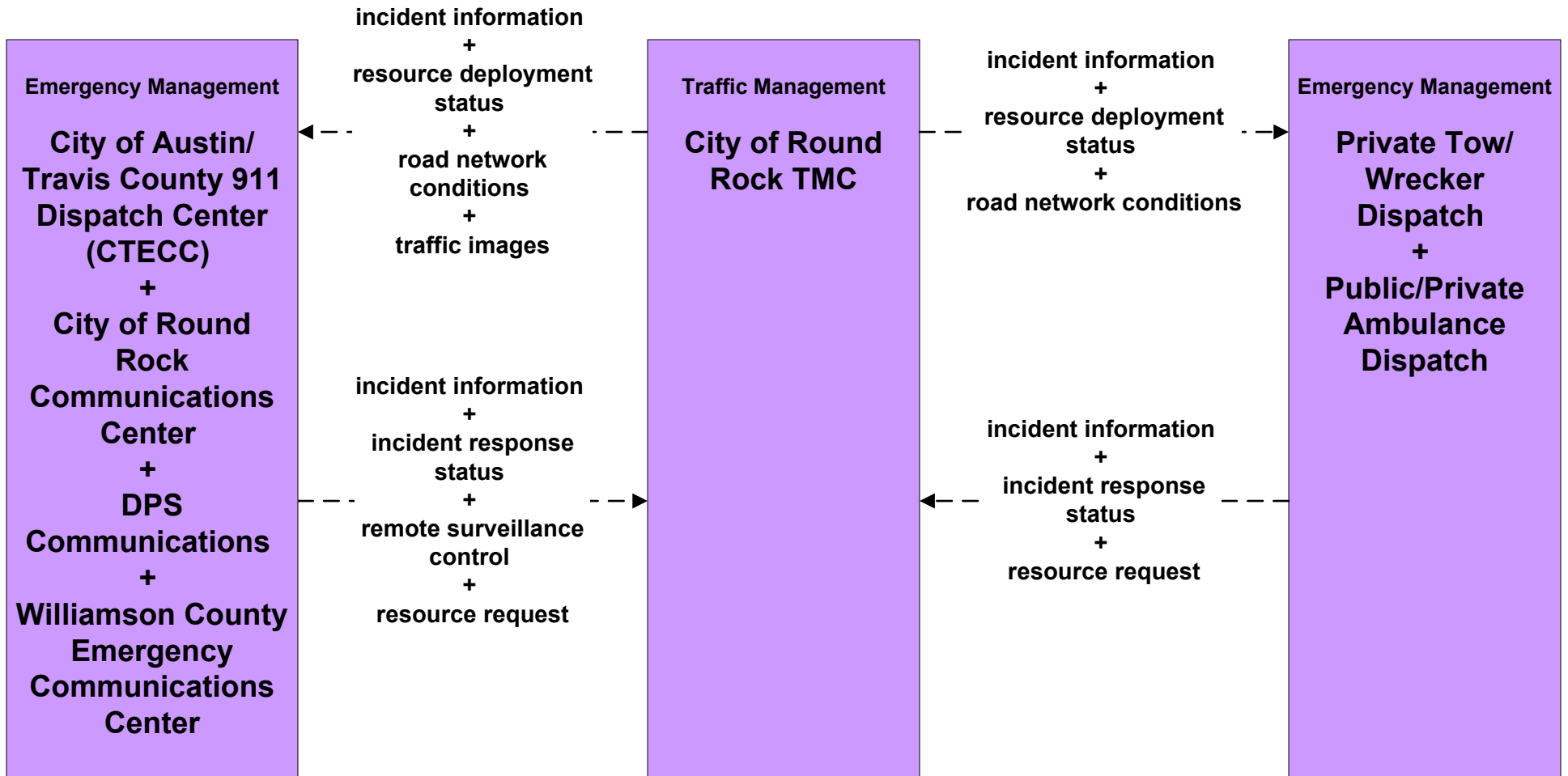
# ATMS08 - Incident Management

## City of Georgetown TOC – (TM to EM)

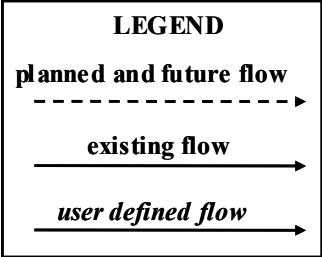
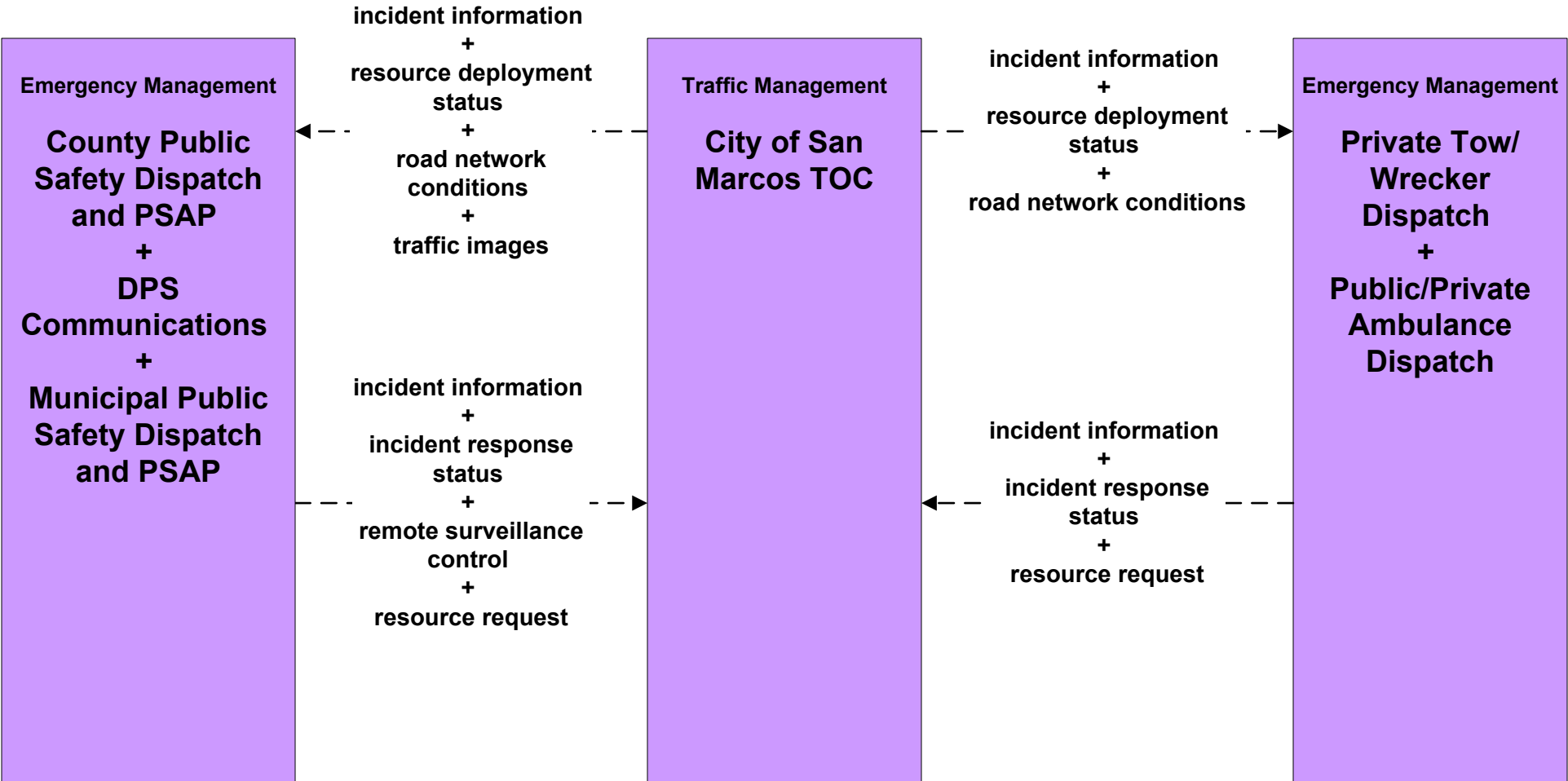


# ATMS08 - Incident Management

## City of Round Rock TMC – (TM to EM)

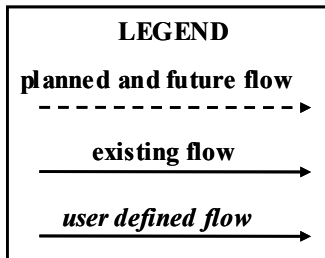
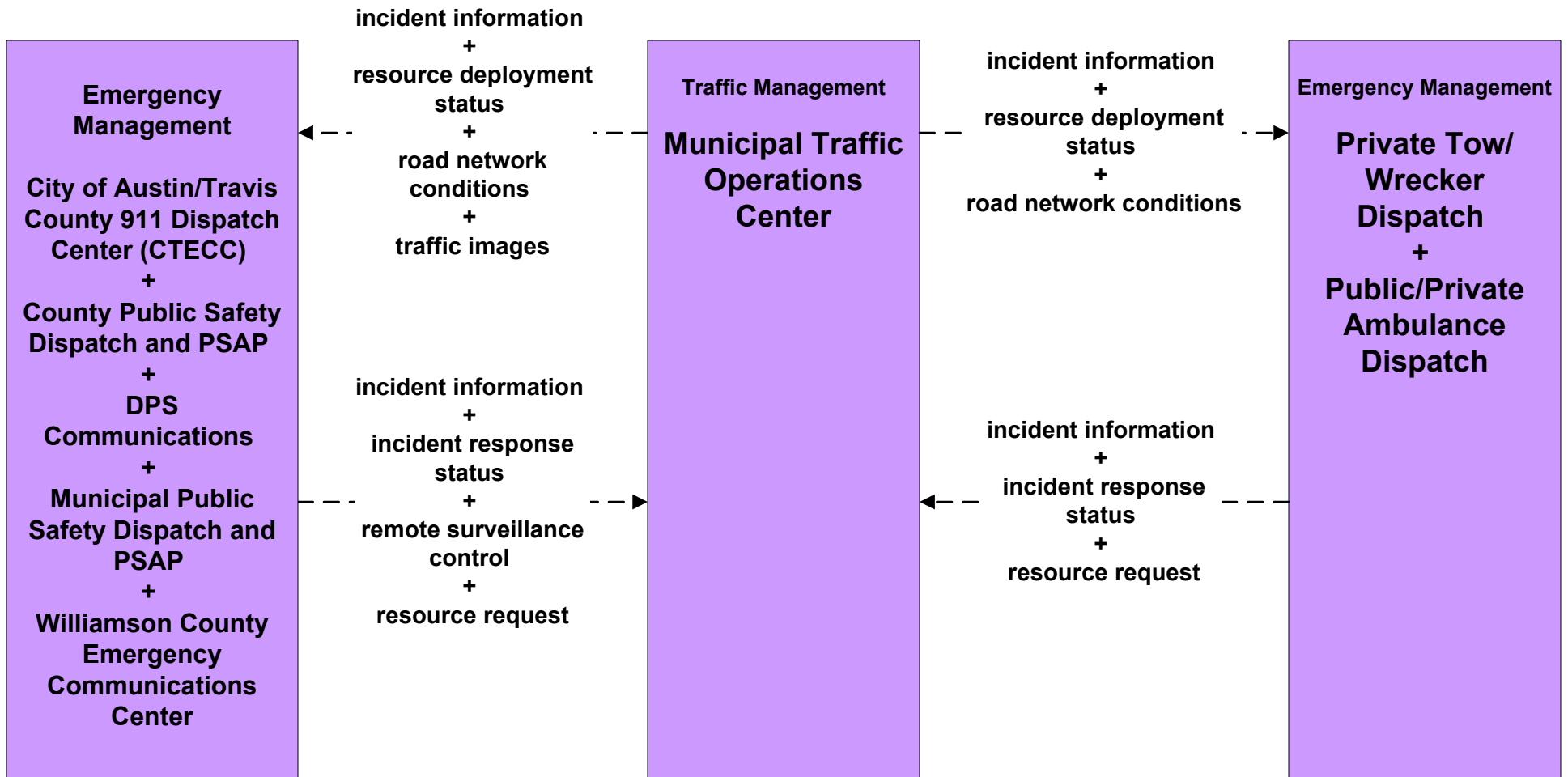


**ATMS08 - Incident Management  
City of San Marcos TMC – (TM to EM)**



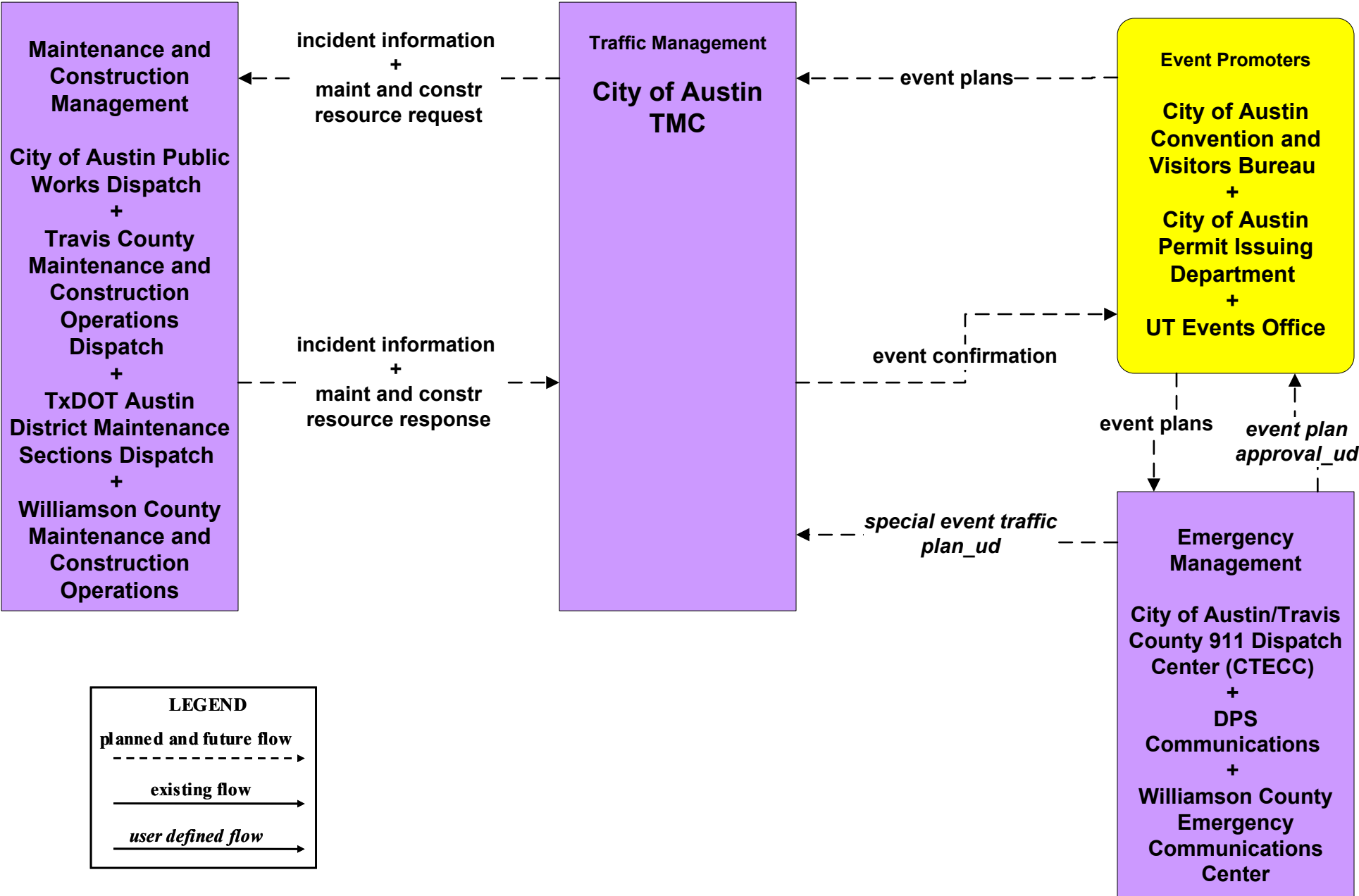
# ATMS08 - Incident Management

## Municipal Traffic Operations Center – (TM to EM)

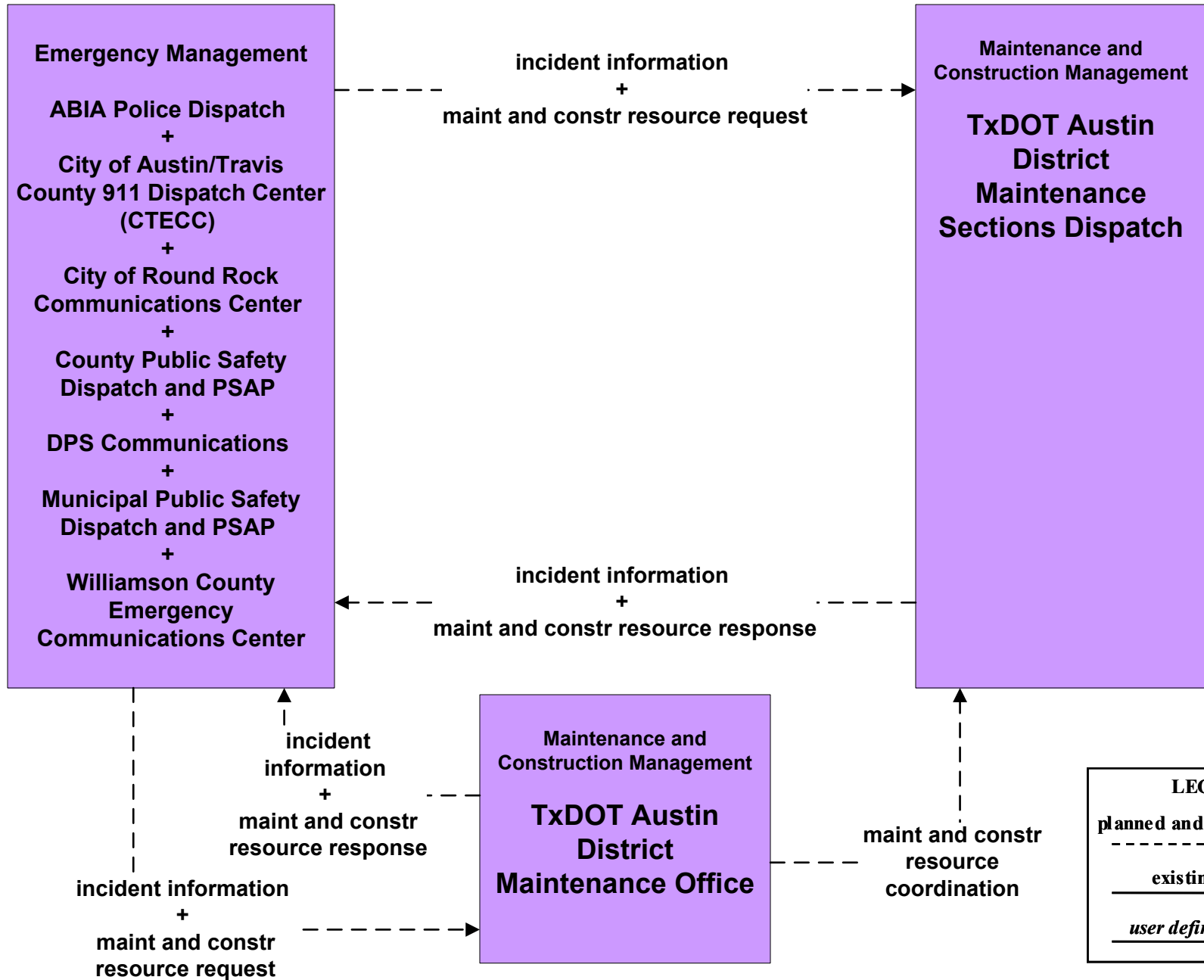




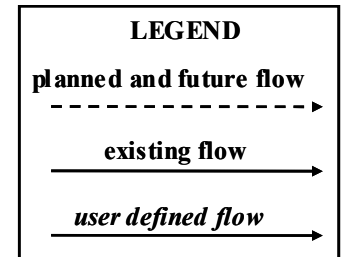
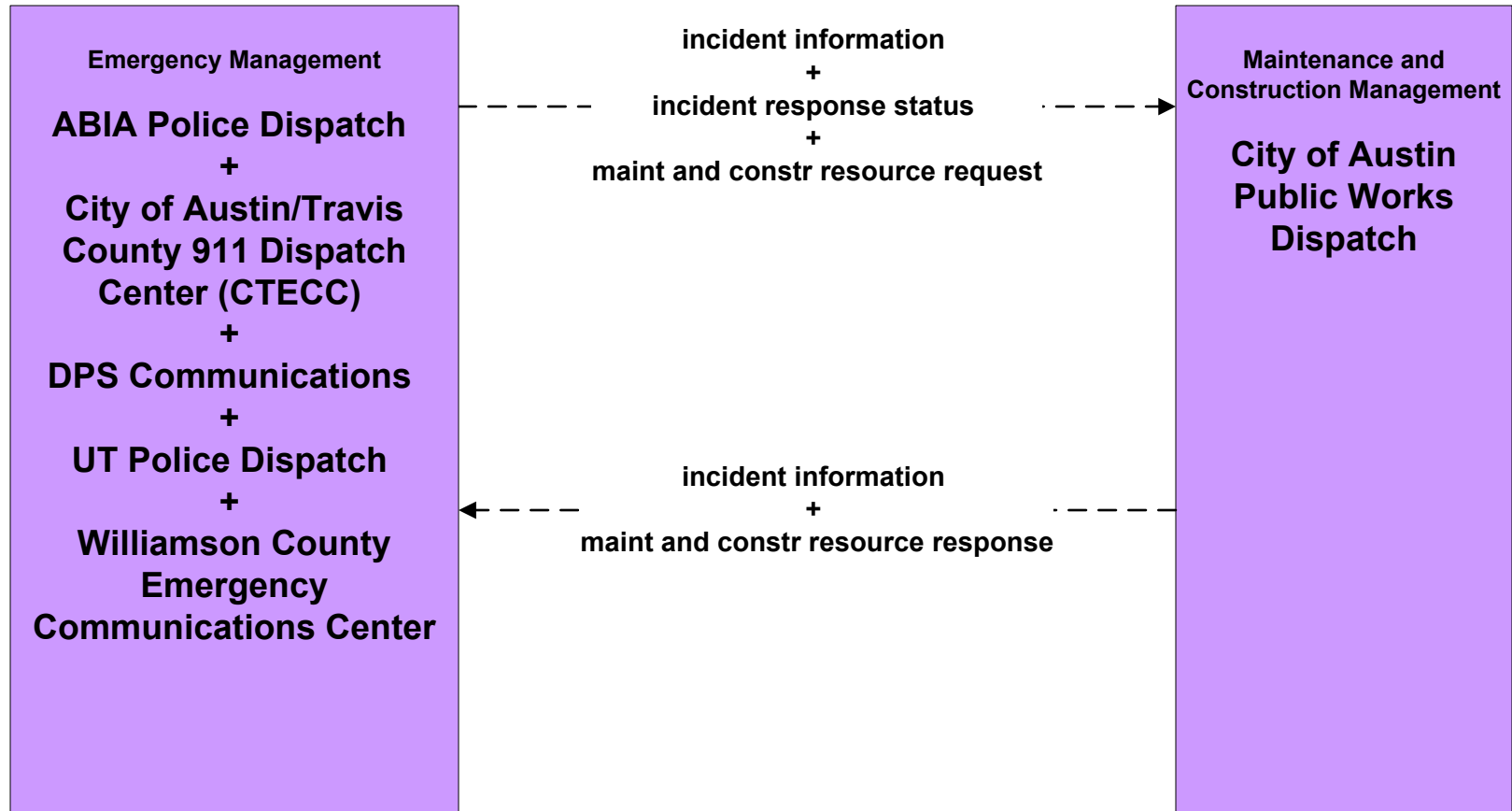
**ATMS08 - Incident Management**  
**City of Austin Traffic Management Center – (TM to MCM)**



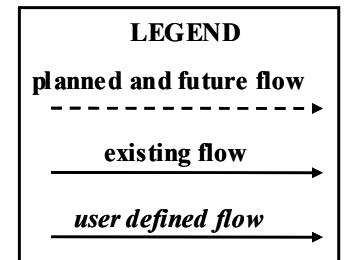
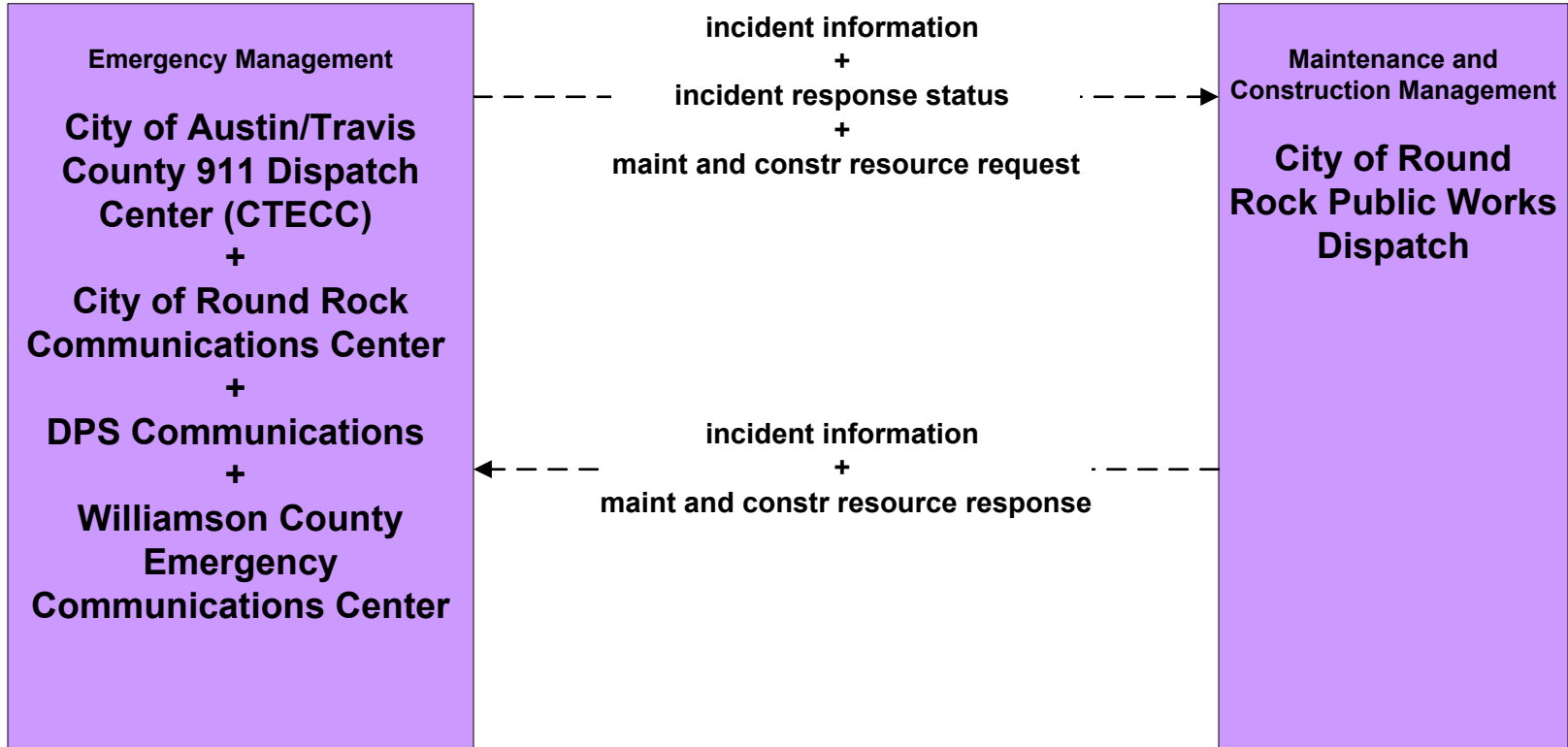
**ATMS08 - Incident Management**  
**TxDOT Austin District Maintenance Sections – (MCM to EM)**



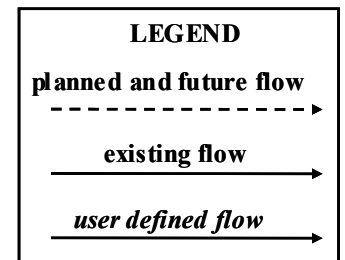
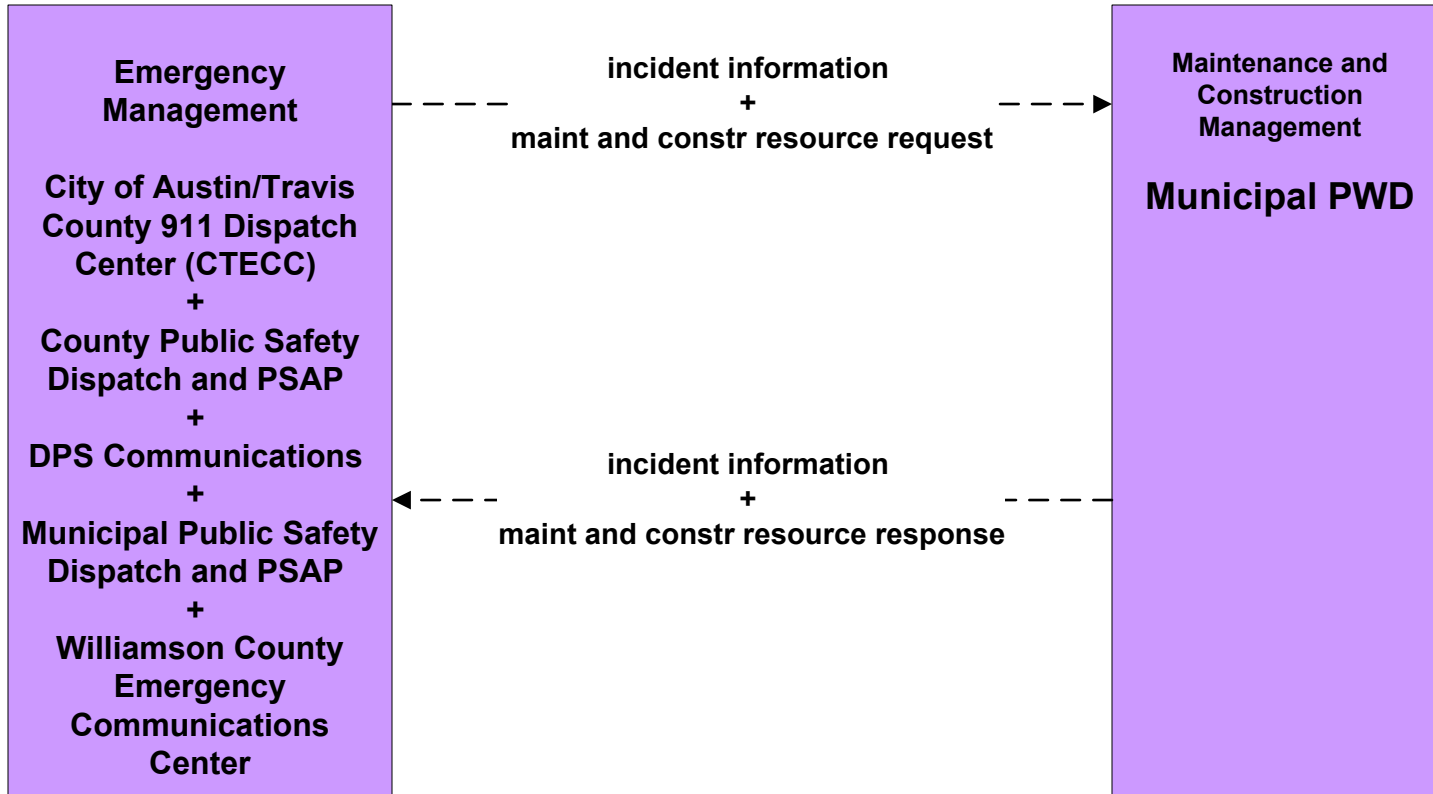
**ATMS08 - Incident Management**  
**City of Austin Maintenance System – (MCM to EM)**



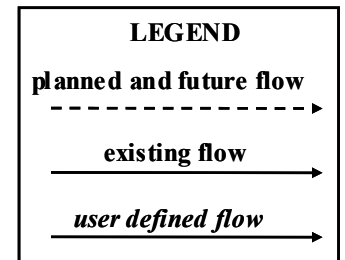
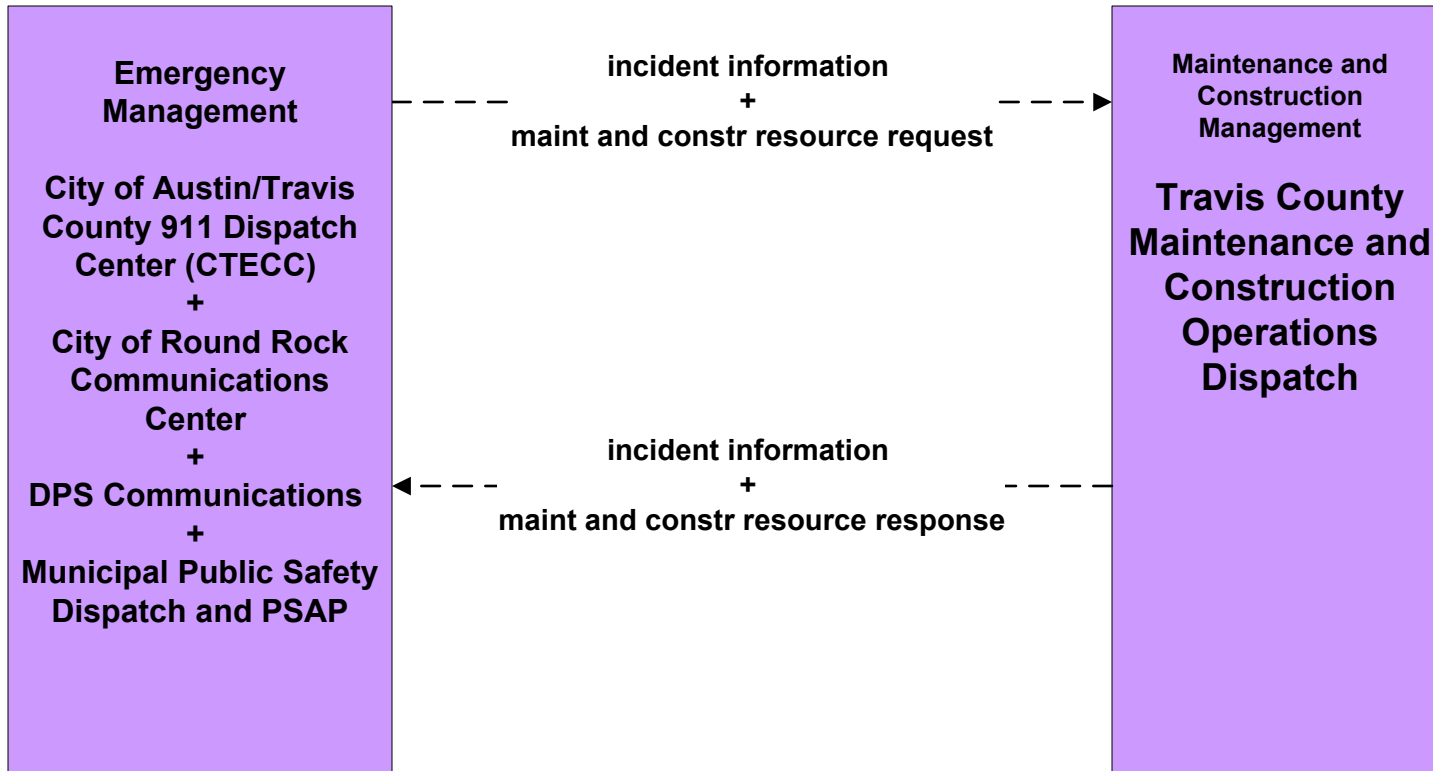
**ATMS08 - Incident Management**  
**City of Round Rock Maintenance System – (MCM to EM)**



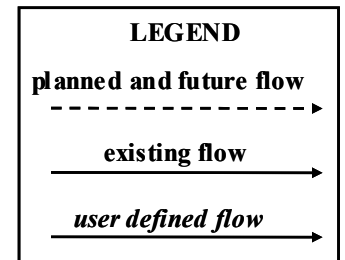
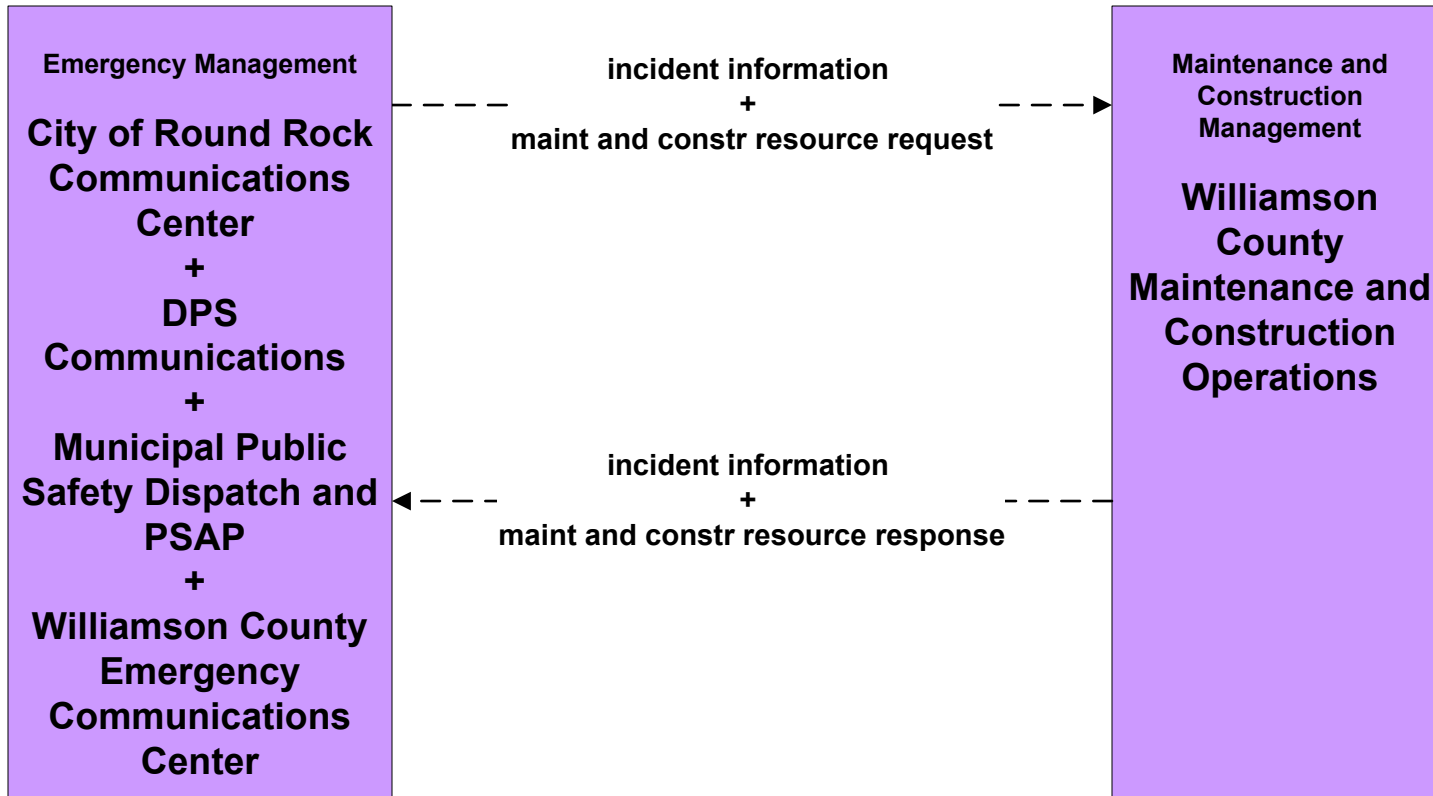
**ATMS08 - Incident Management  
Municipal PWD – (MCM to EM)**



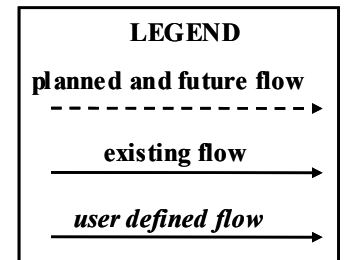
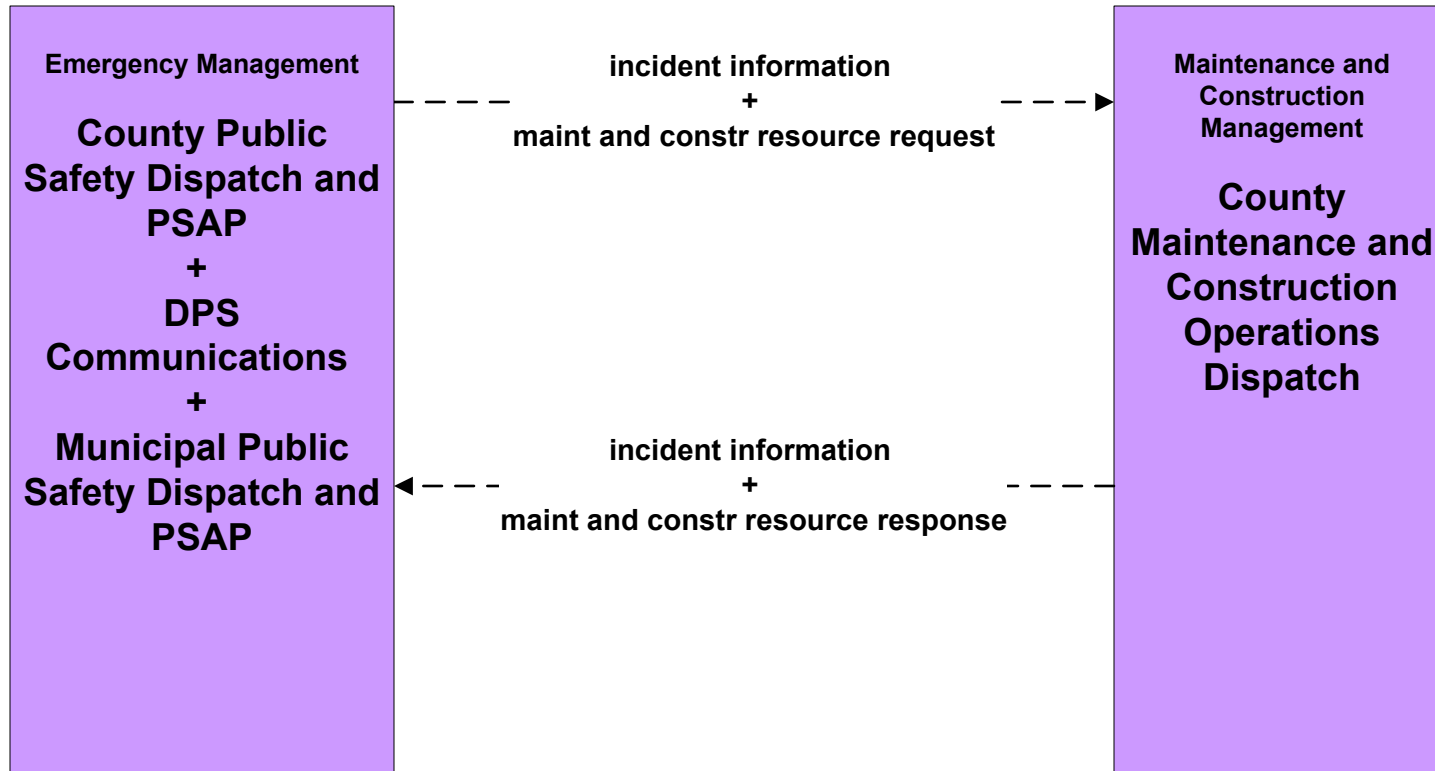
**ATMS08 - Incident Management**  
**Travis County Maintenance and Construction Operations – (MCM to EM)**



**ATMS08 - Incident Management**  
**Williamson County Maintenance and Construction Operations – (MCM to EM)**

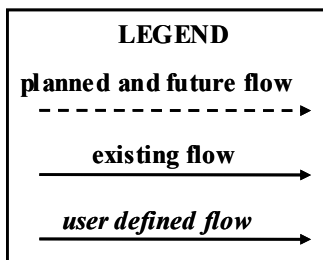
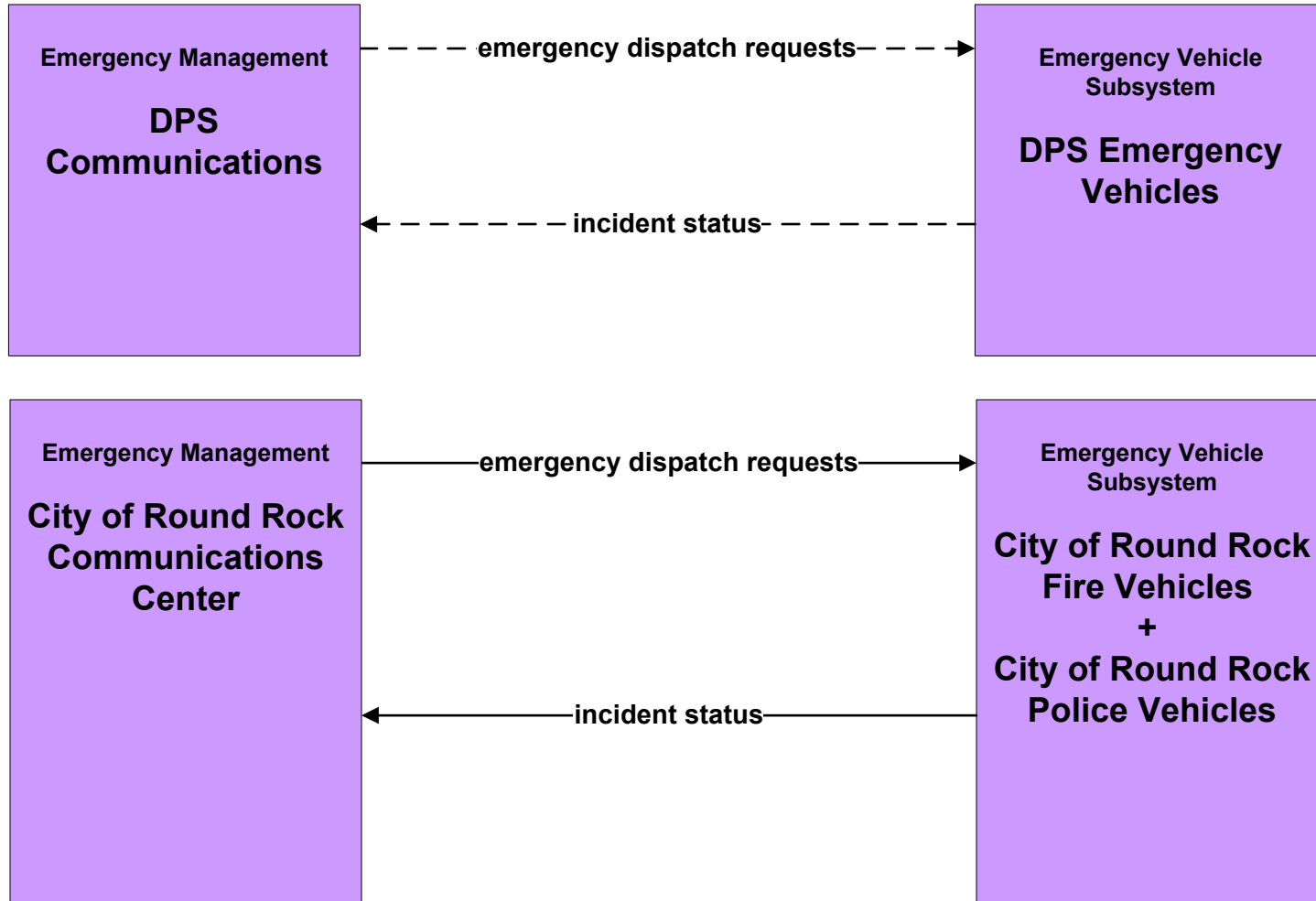


**ATMS08 - Incident Management**  
**County Maintenance and Construction Operations – (MCM to EM)**

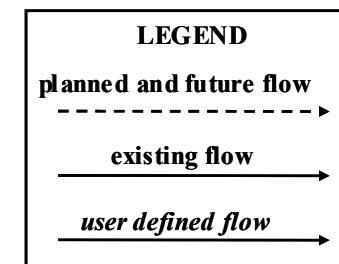
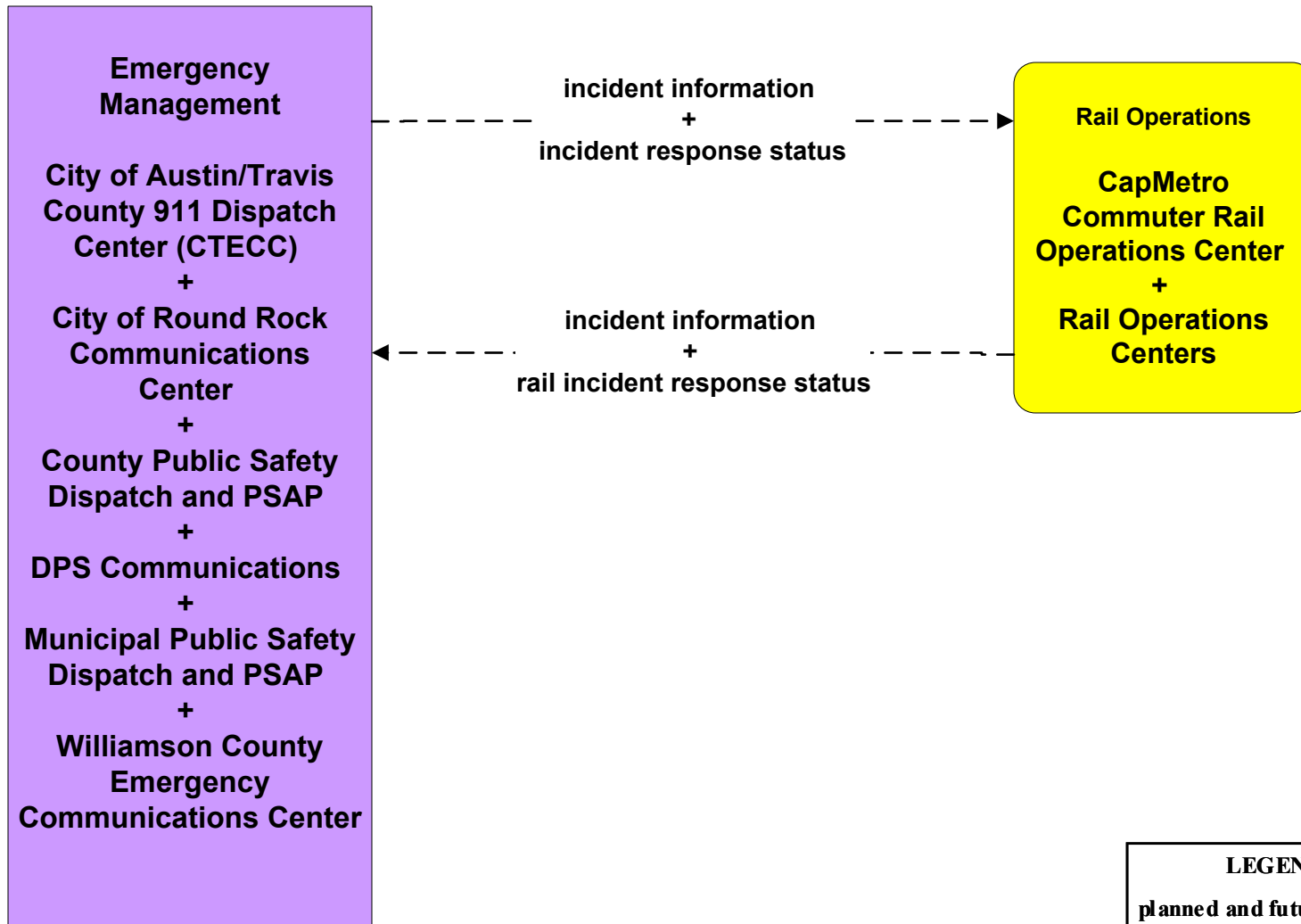




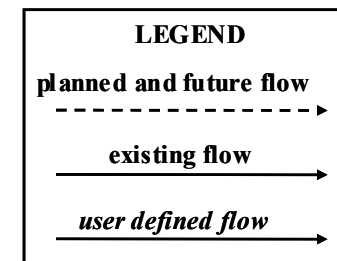
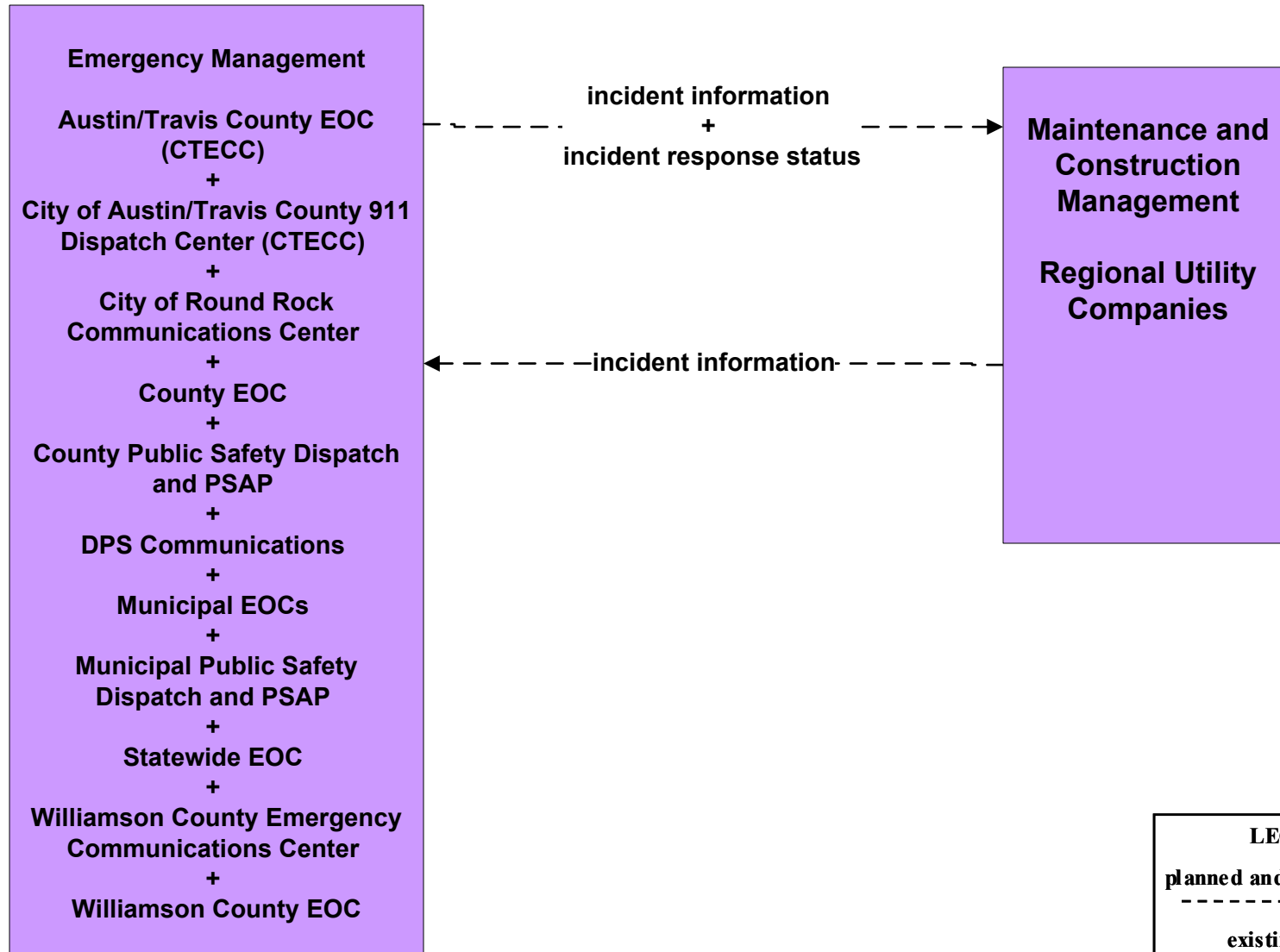
**ATMS08 - Incident Management  
(EM to EVS)**



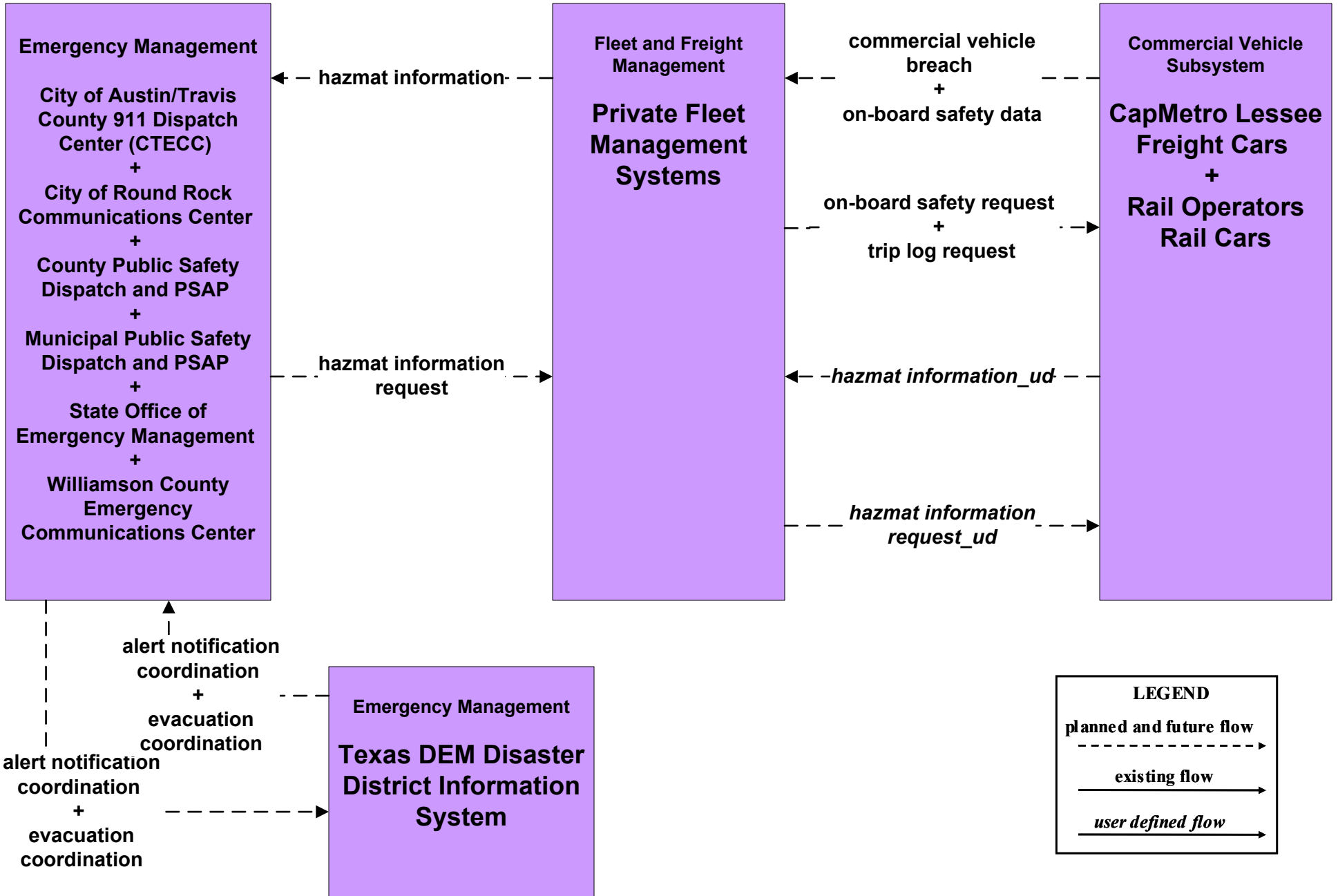
# ATMS08 - Incident Management Rail Operations Coordination



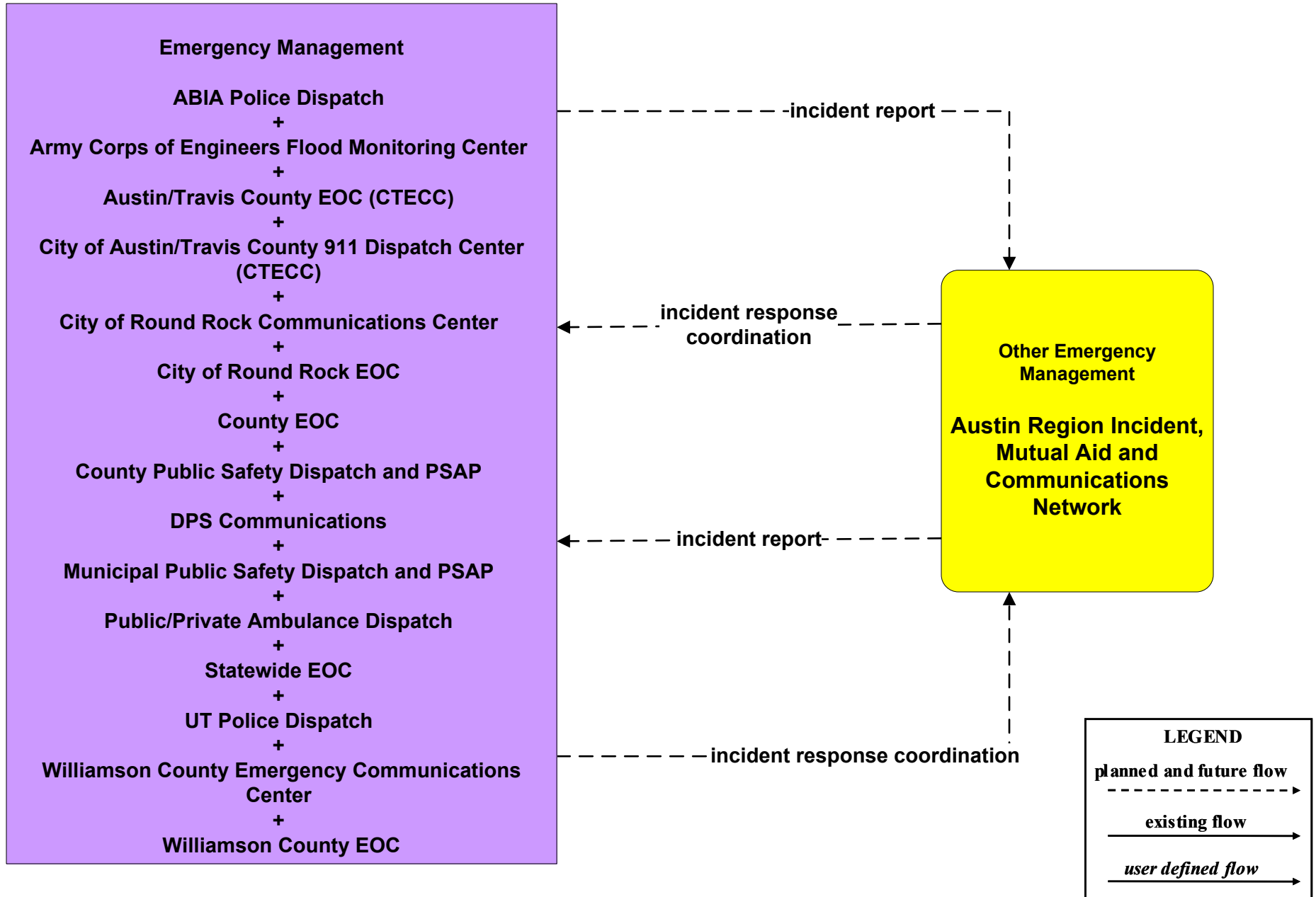
# ATMS08 - Incident Management Regional Utility Companies



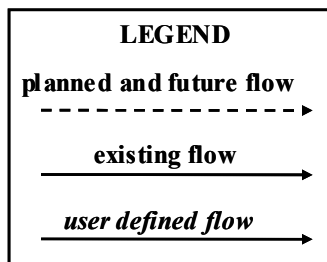
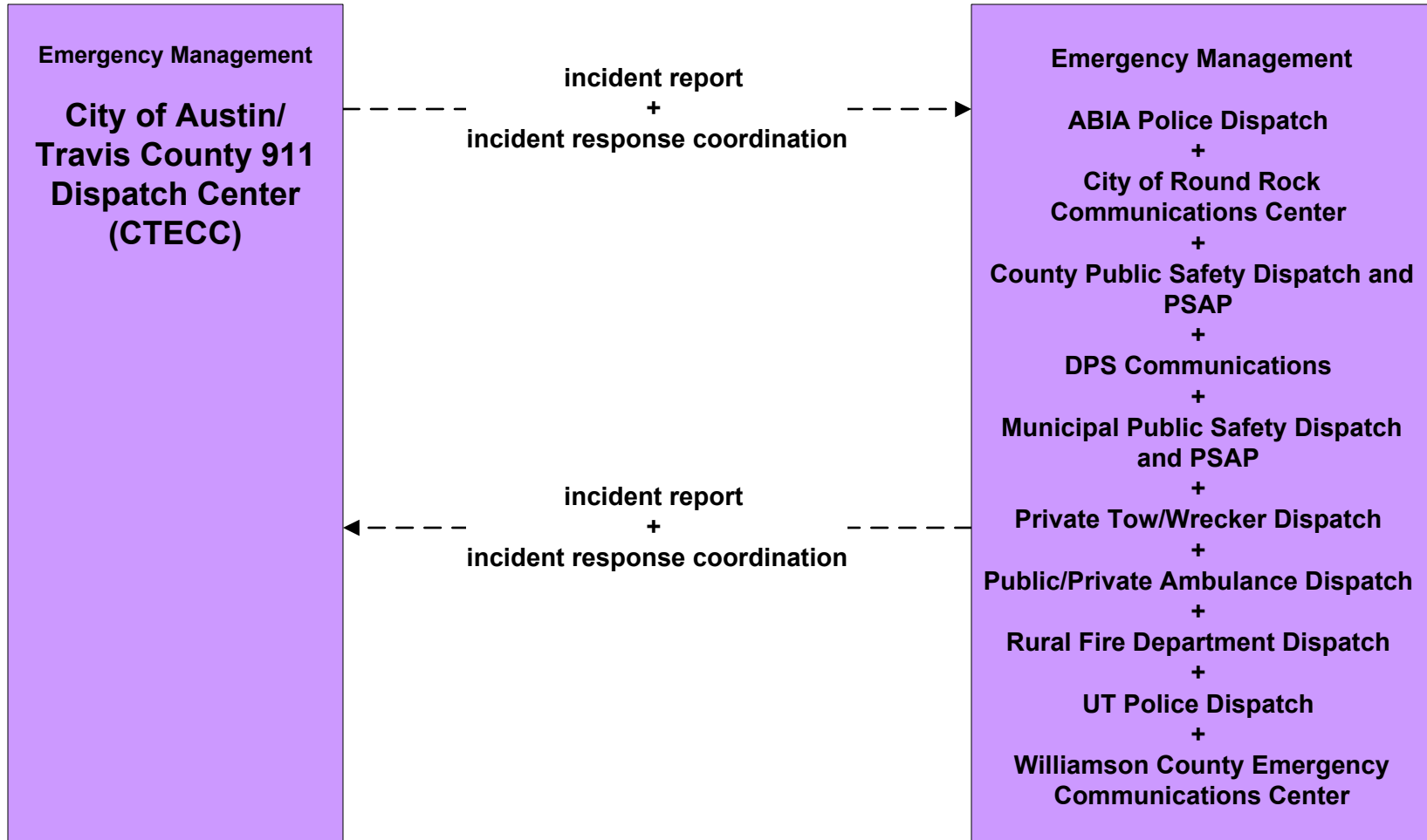
# CVO10 - HAZMAT Management Rail Cars



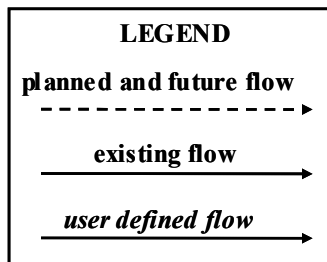
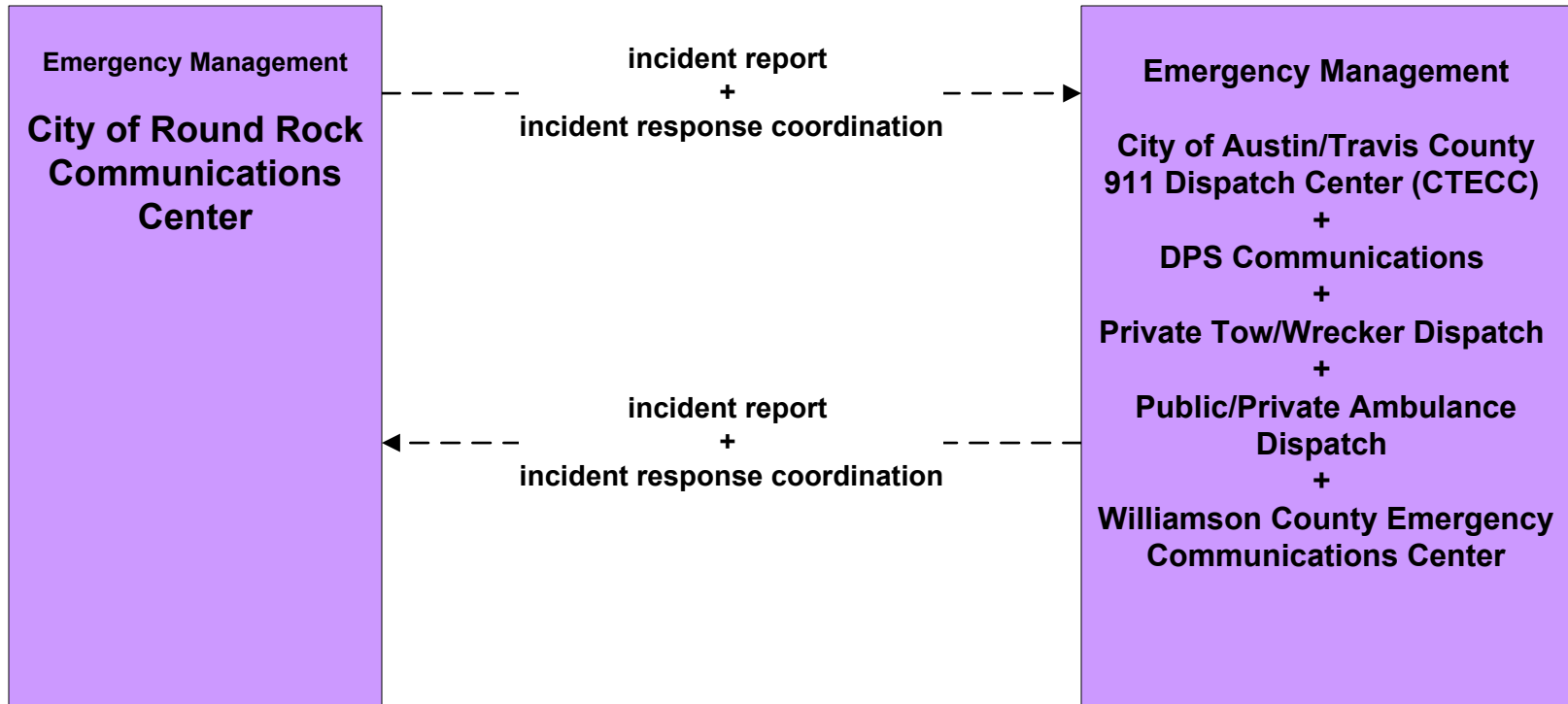
# EM01 - Emergency Call-Taking and Dispatch (EM to Other EM)



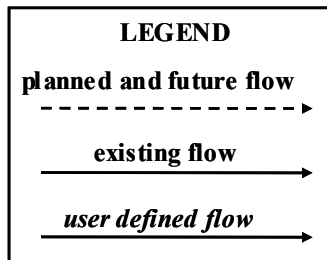
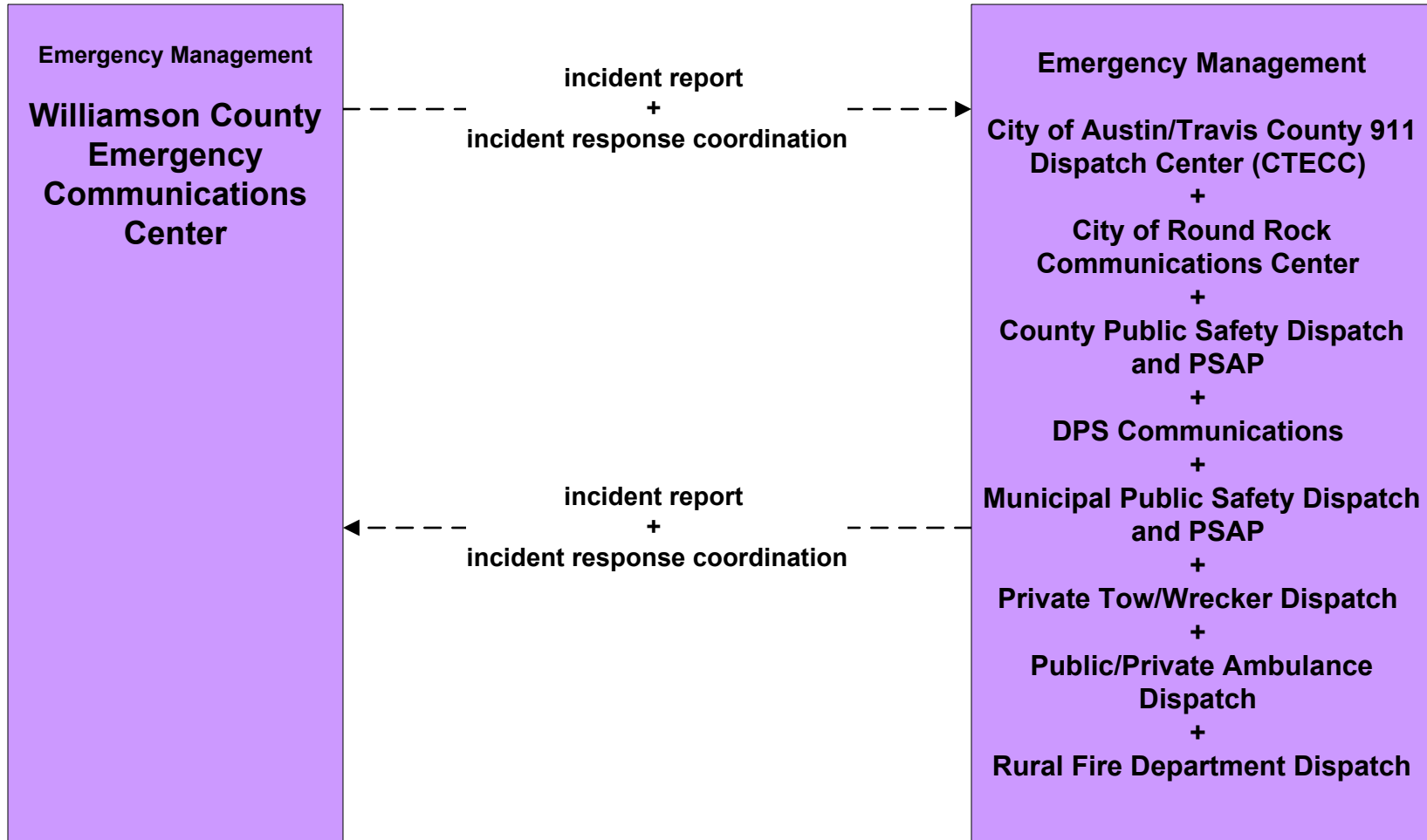
**EM01 - Emergency Call-Taking and Dispatch  
City of Austin/Travis County 911 Dispatch Center (CTECC)**



**EM01 - Emergency Call-Taking and Dispatch  
City of Round Rock Communications Center**

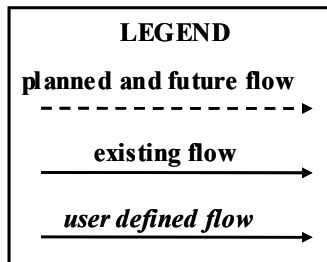
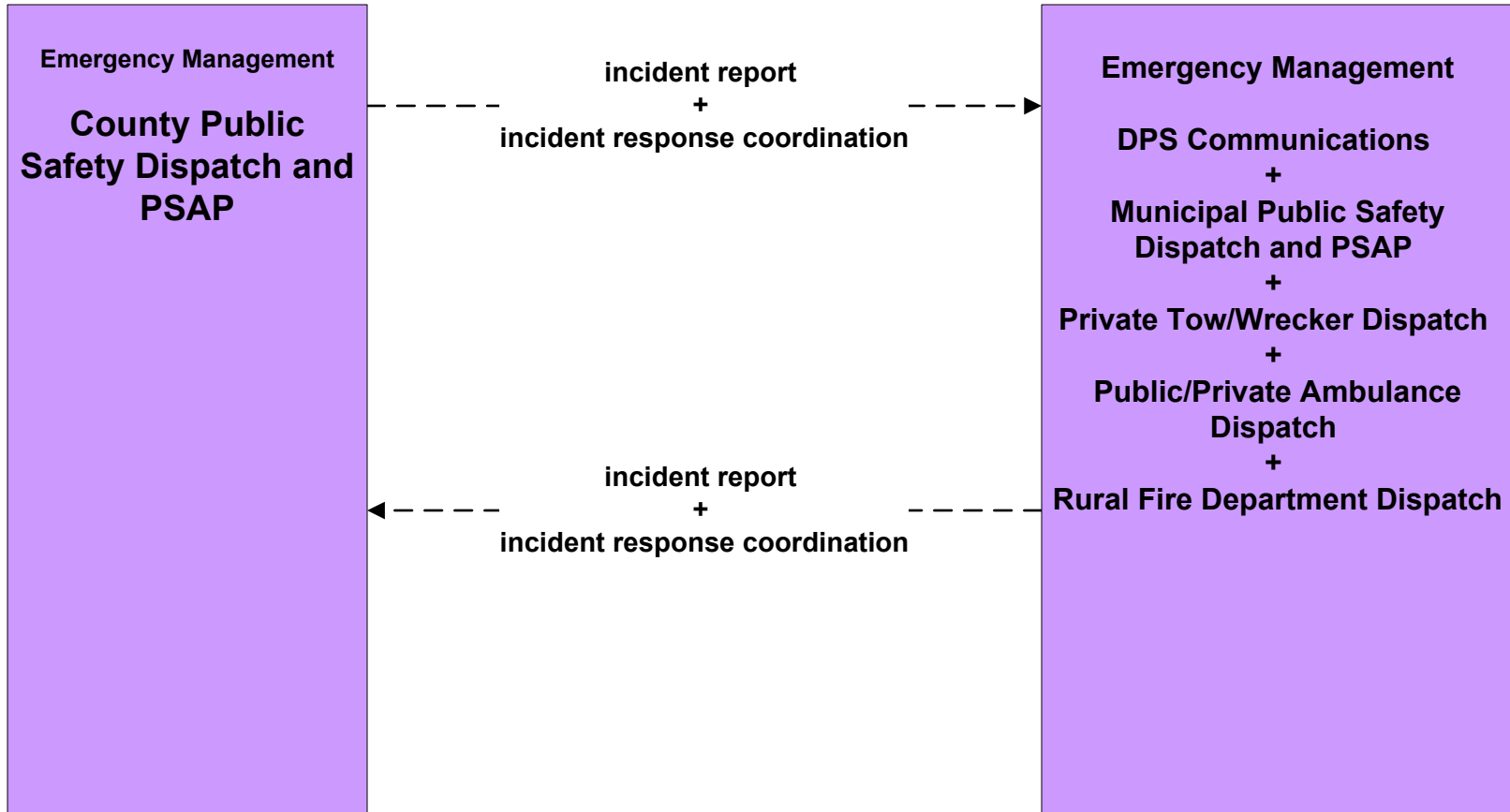


**EM01 - Emergency Call-Taking and Dispatch  
Williamson County Emergency Communications Center**

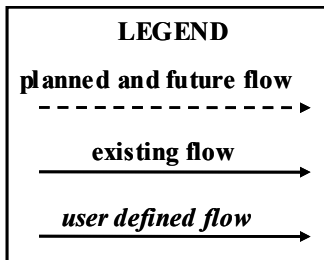
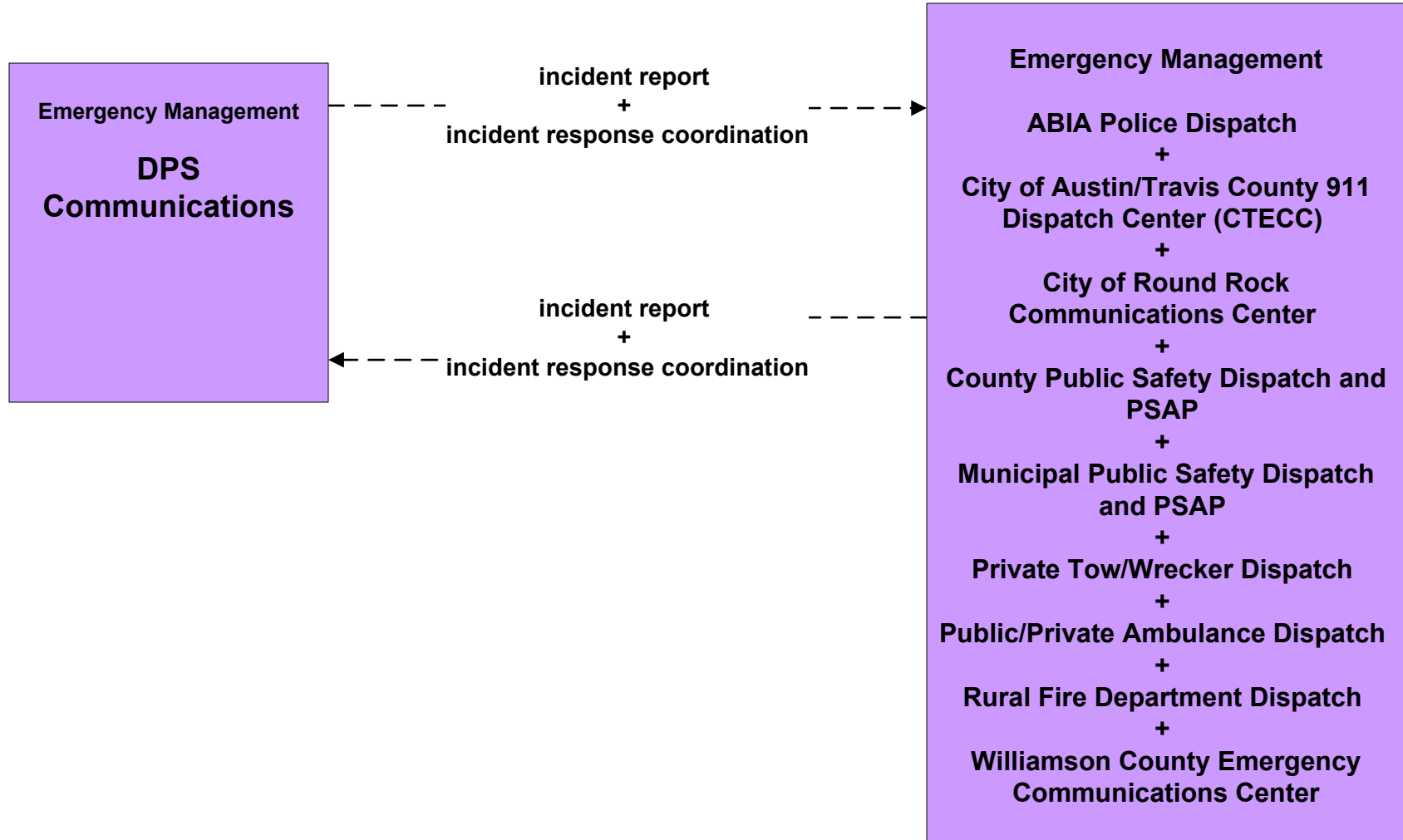




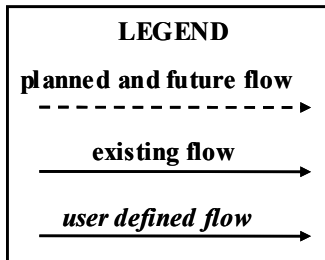
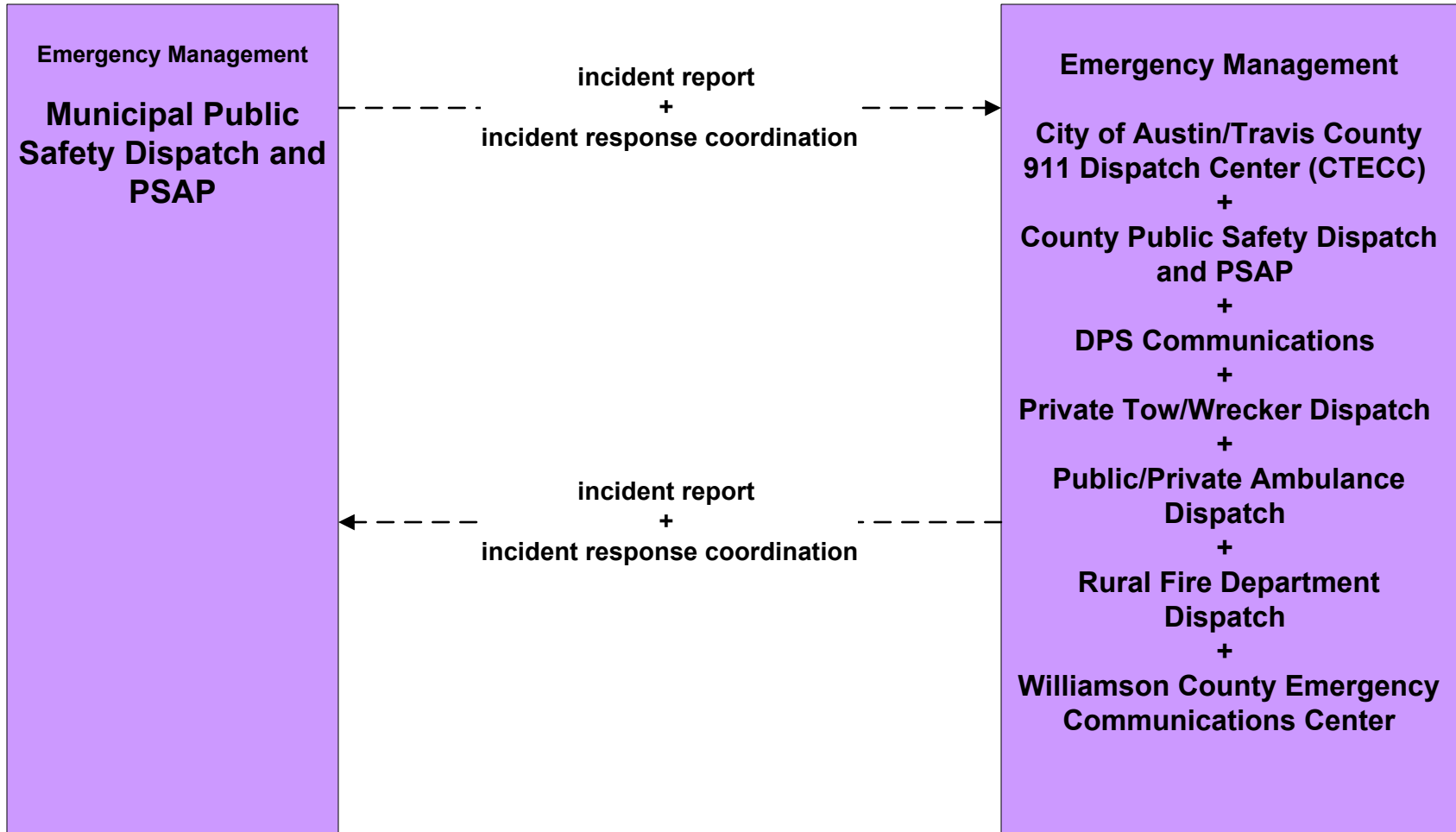
**EM01 - Emergency Call-Taking and Dispatch  
County Public Safety and PSAP**



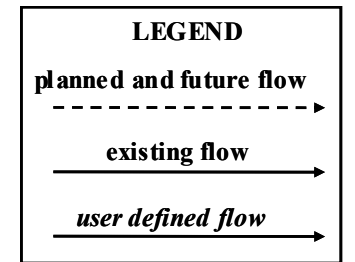
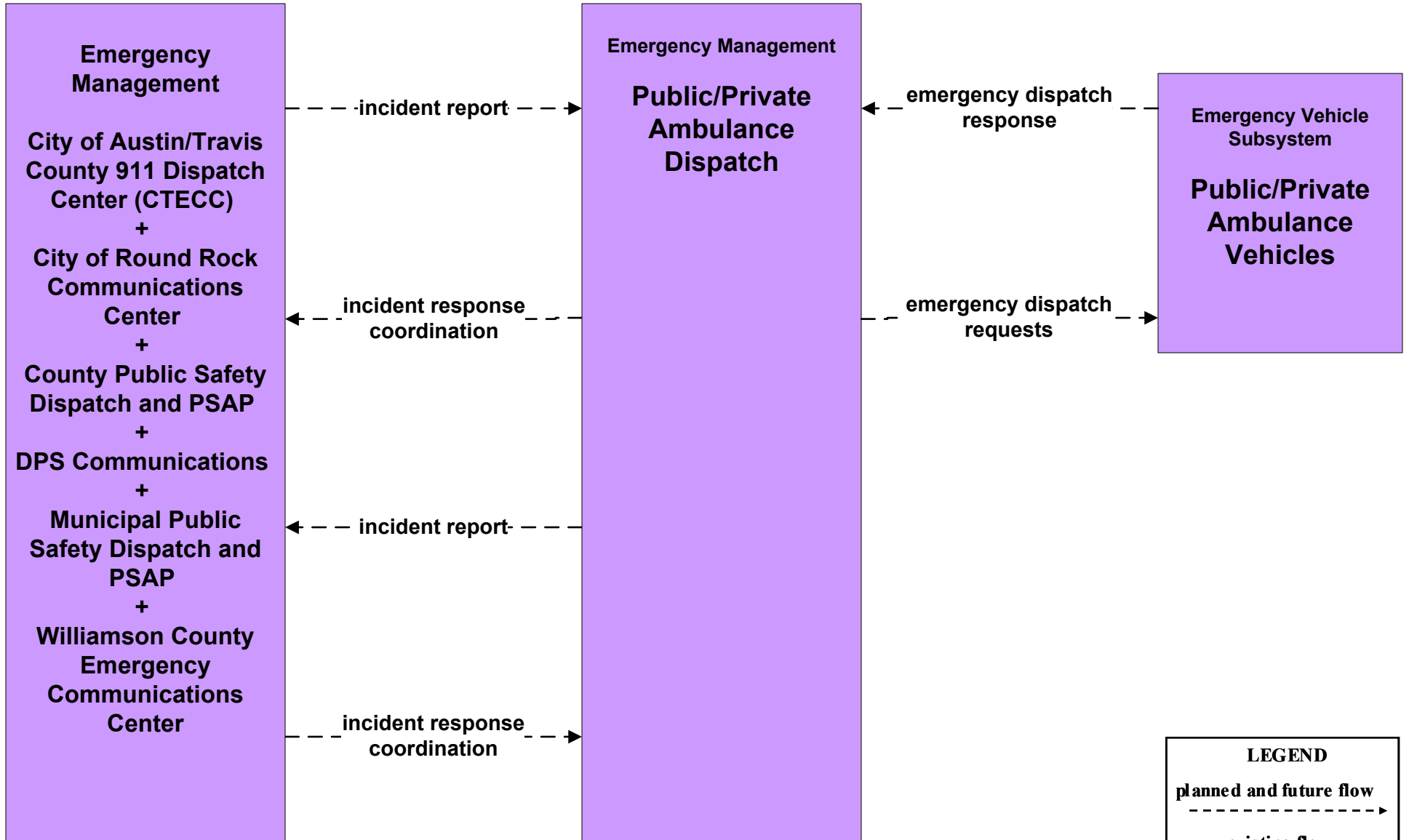
# EM01 - Emergency Call-Taking and Dispatch DPS



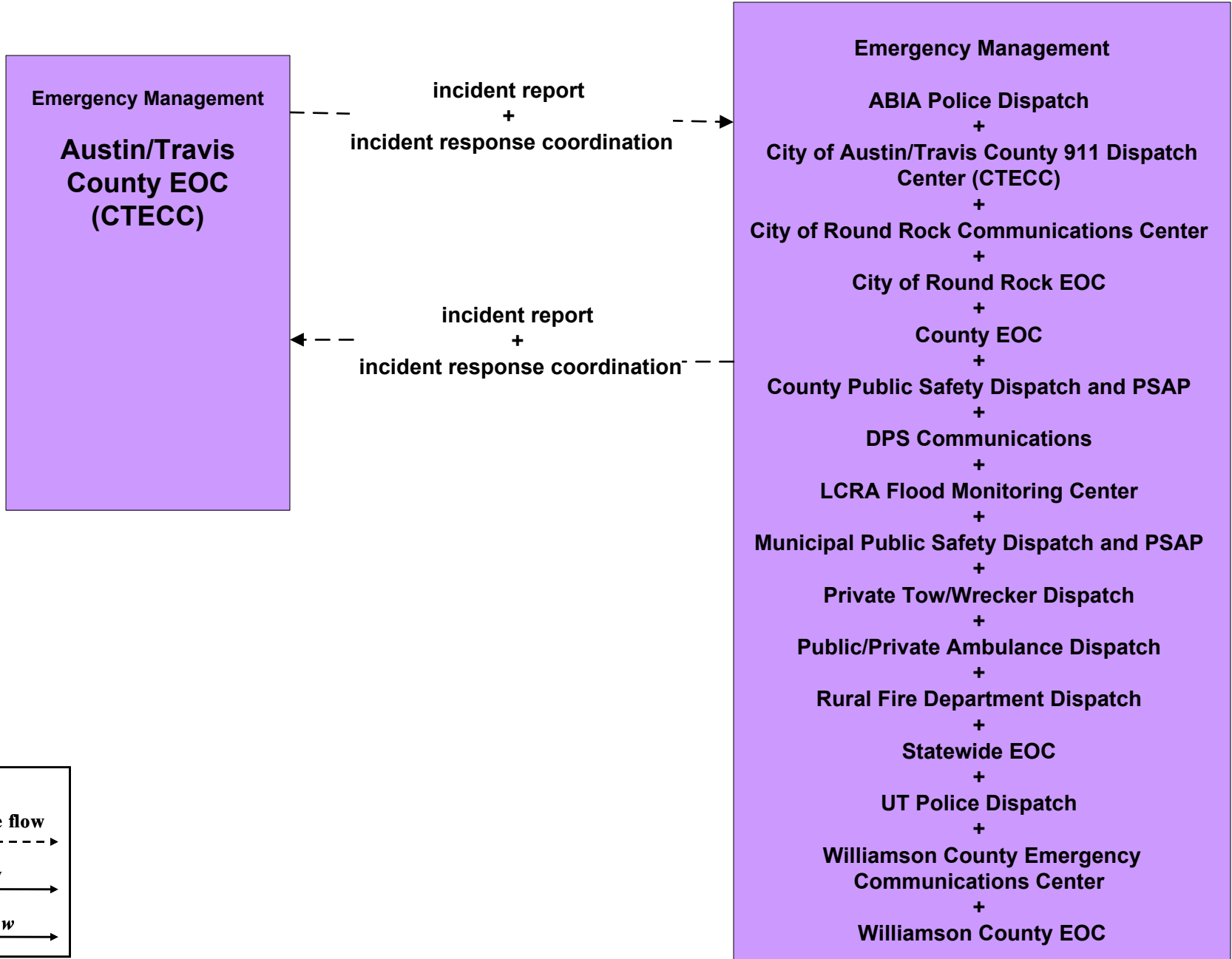
**EM01 - Emergency Call-Taking and Dispatch  
Municipal Public Safety**



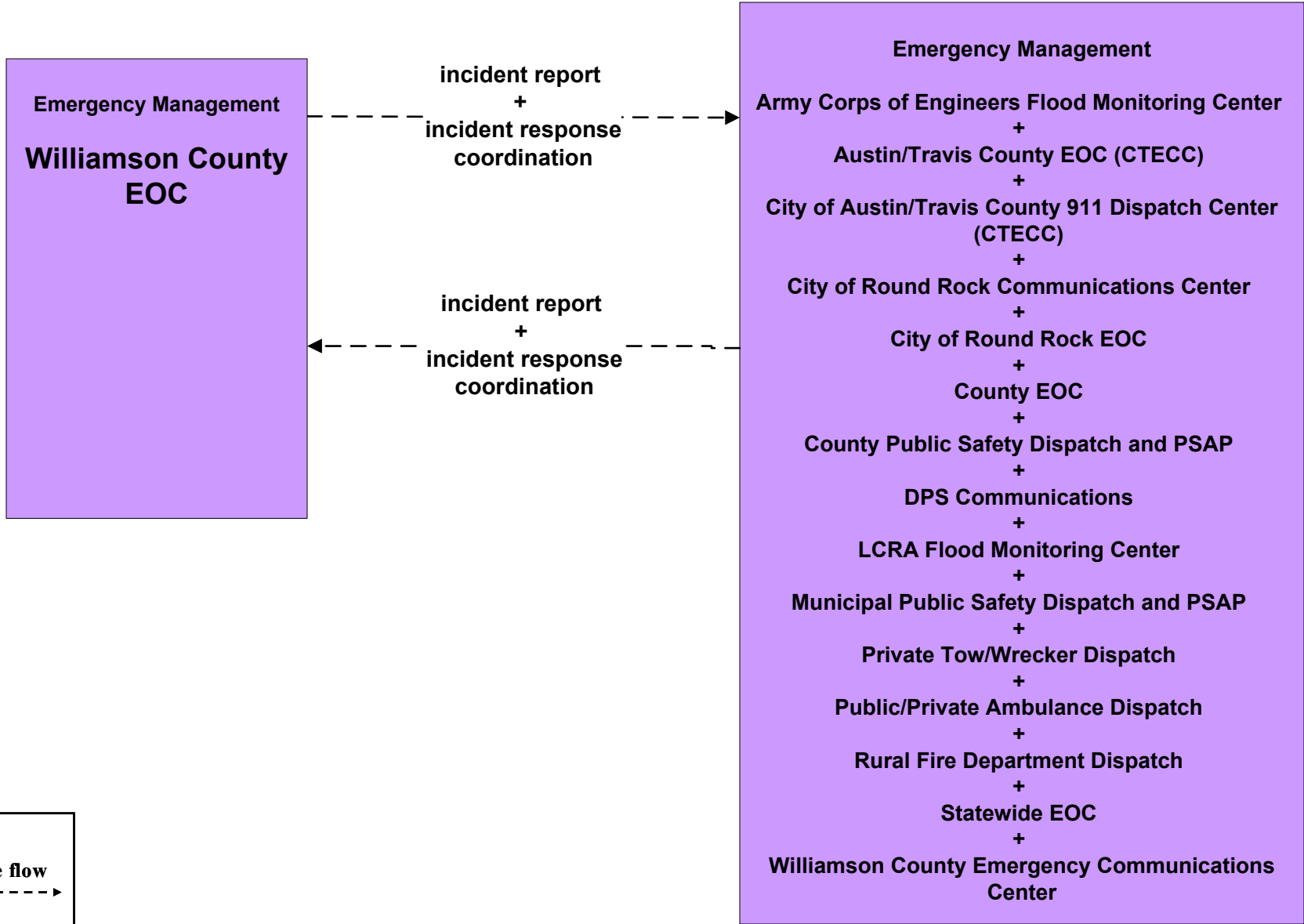
# EM01 - Emergency Call-Taking and Dispatch Public/Private Ambulance Dispatch



**EM01 - Emergency Call-Taking and Dispatch  
Austin/Travis County EOC (CTECC)**



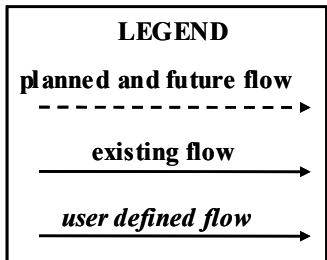
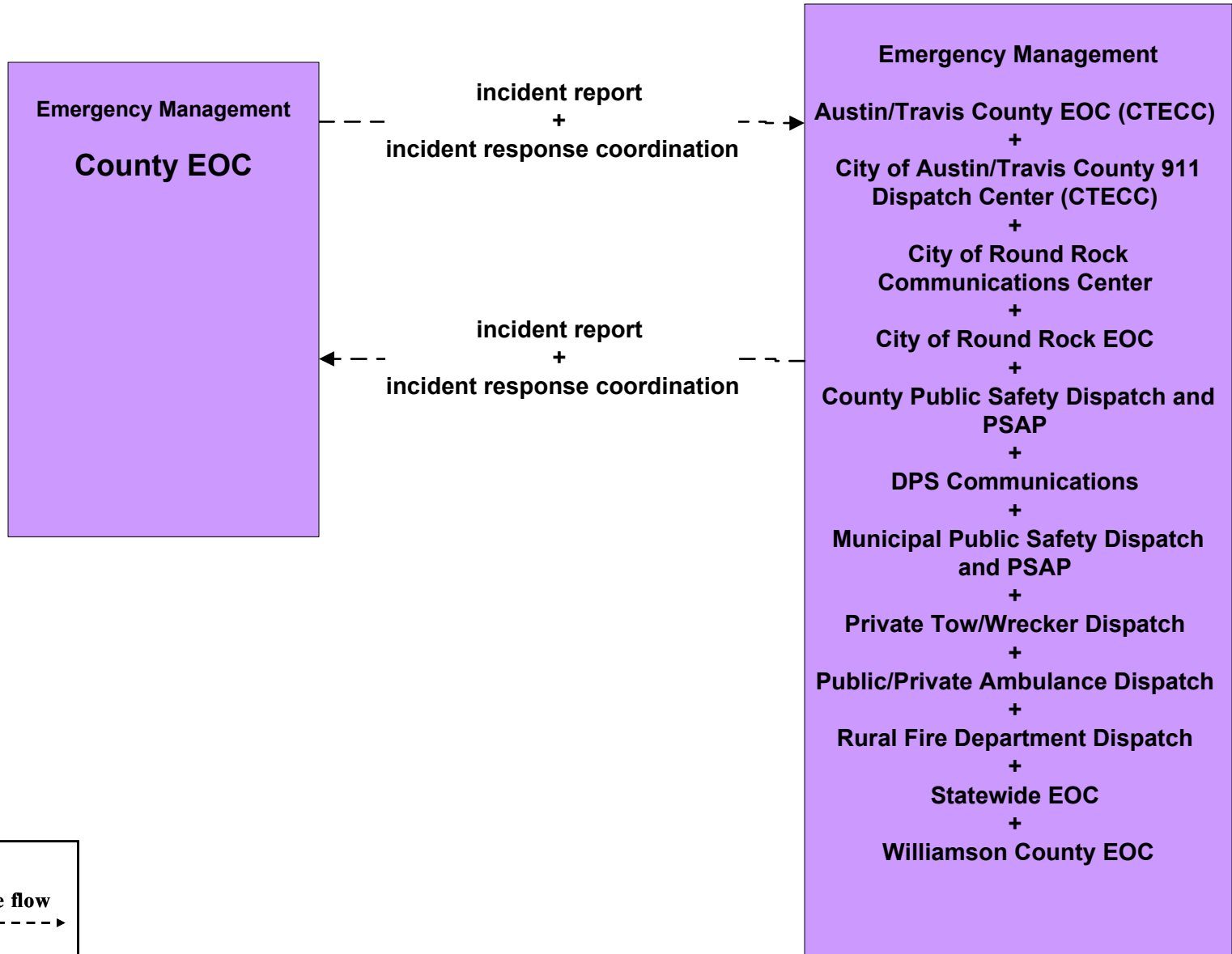
# EM01 - Emergency Call-Taking and Dispatch Williamson County EOC



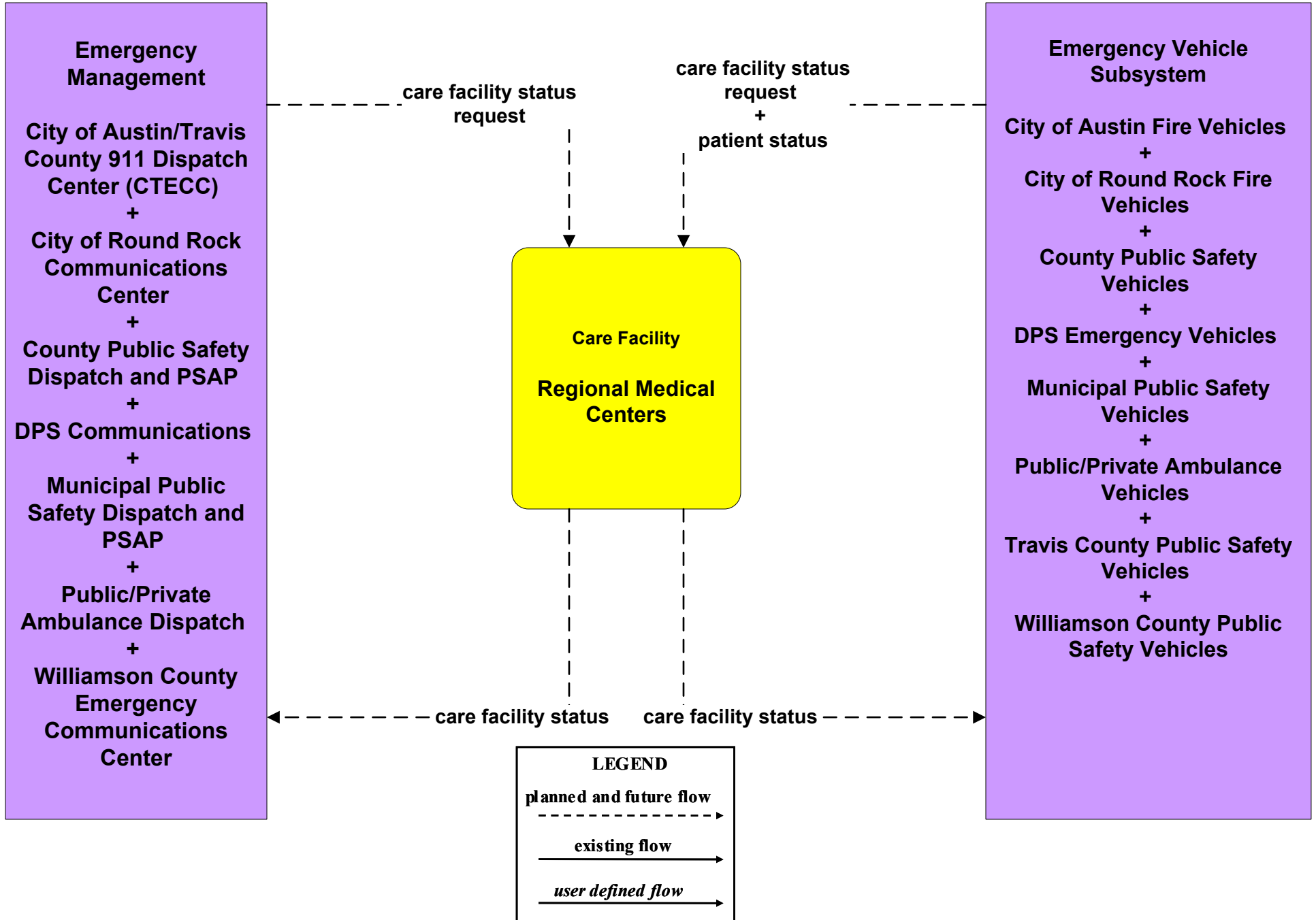
**LEGEND**

- planned and future flow**  
----->
- existing flow**  
—————>
- user defined flow**  
—————>

# EM01 - Emergency Call-Taking and Dispatch County EOC

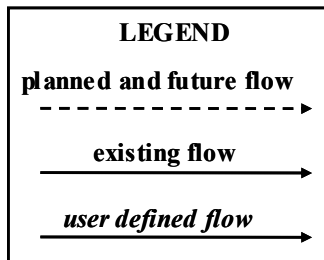
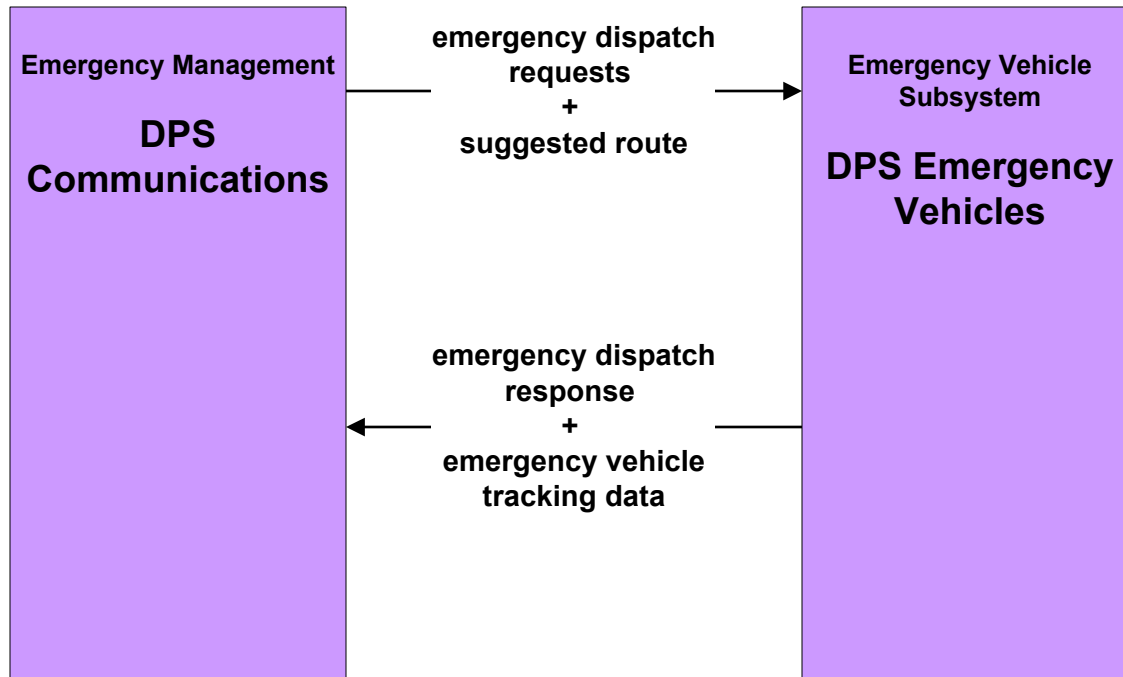


# EM02 - Emergency Routing Regional Medical Center Coordination

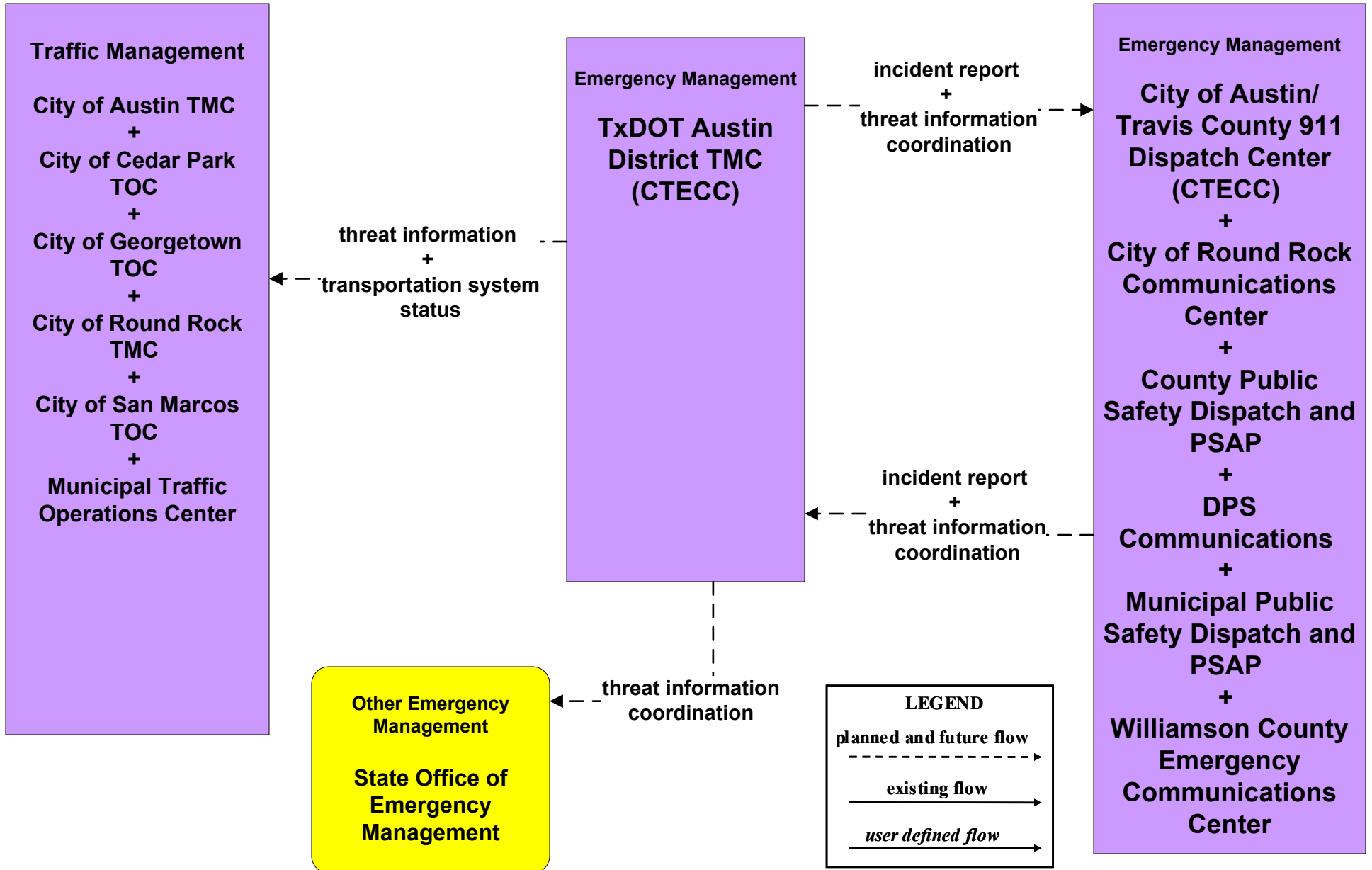




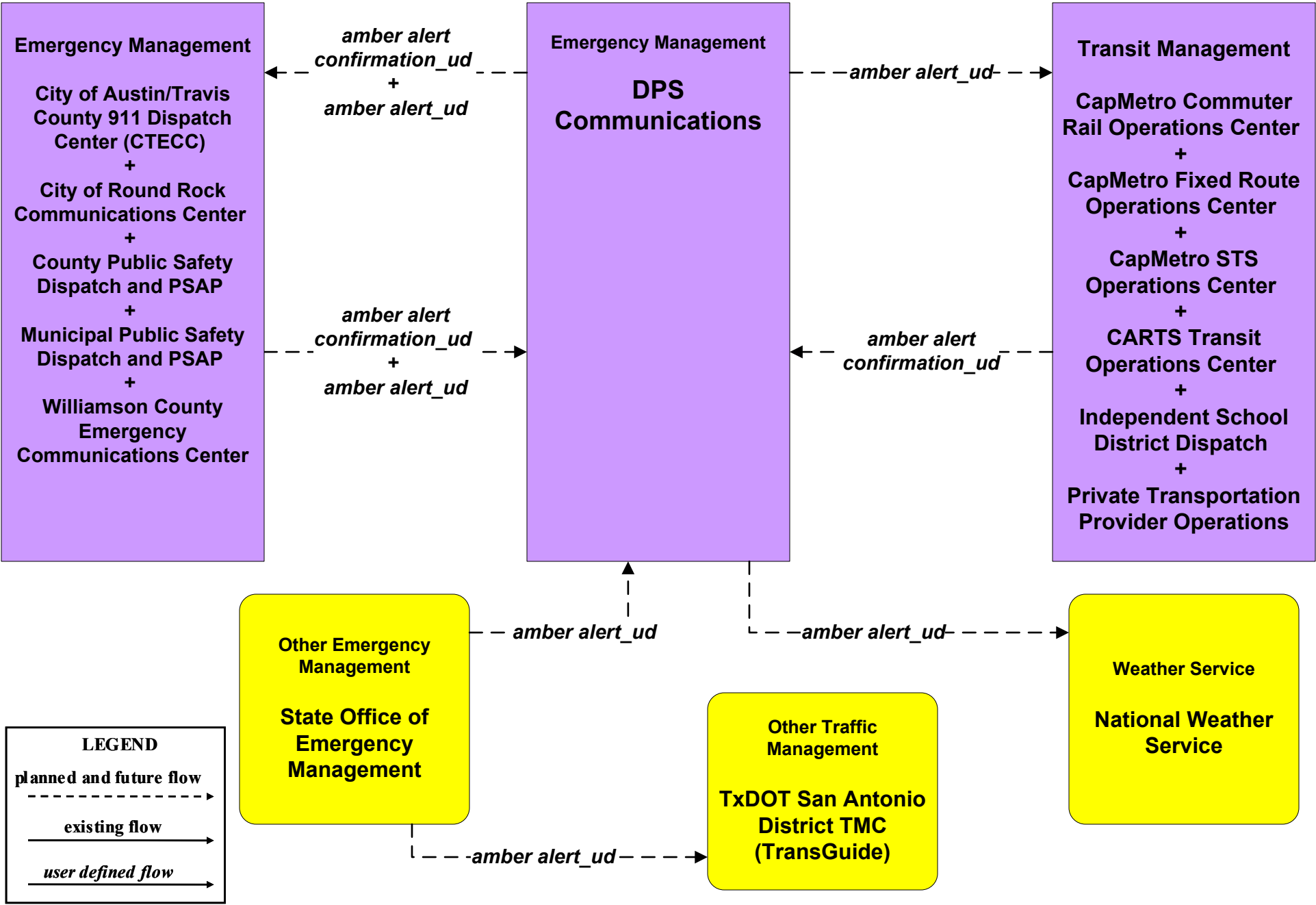
# EM02 - Emergency Routing DPS Emergency Vehicles



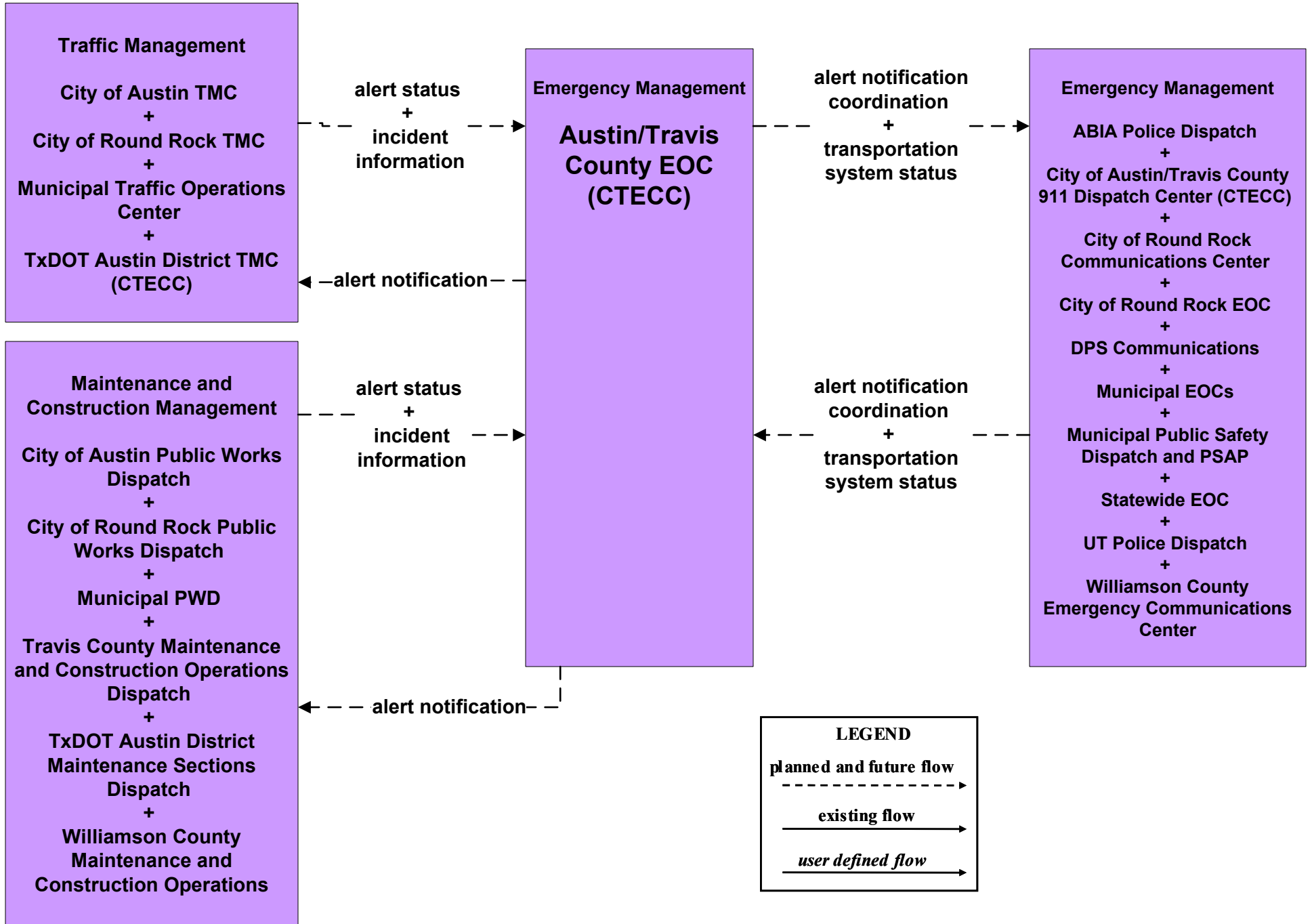
**EM05 - Transportation Infrastructure Protection  
TxDOT Austin District TMC (CTECC) (2 of 2)**



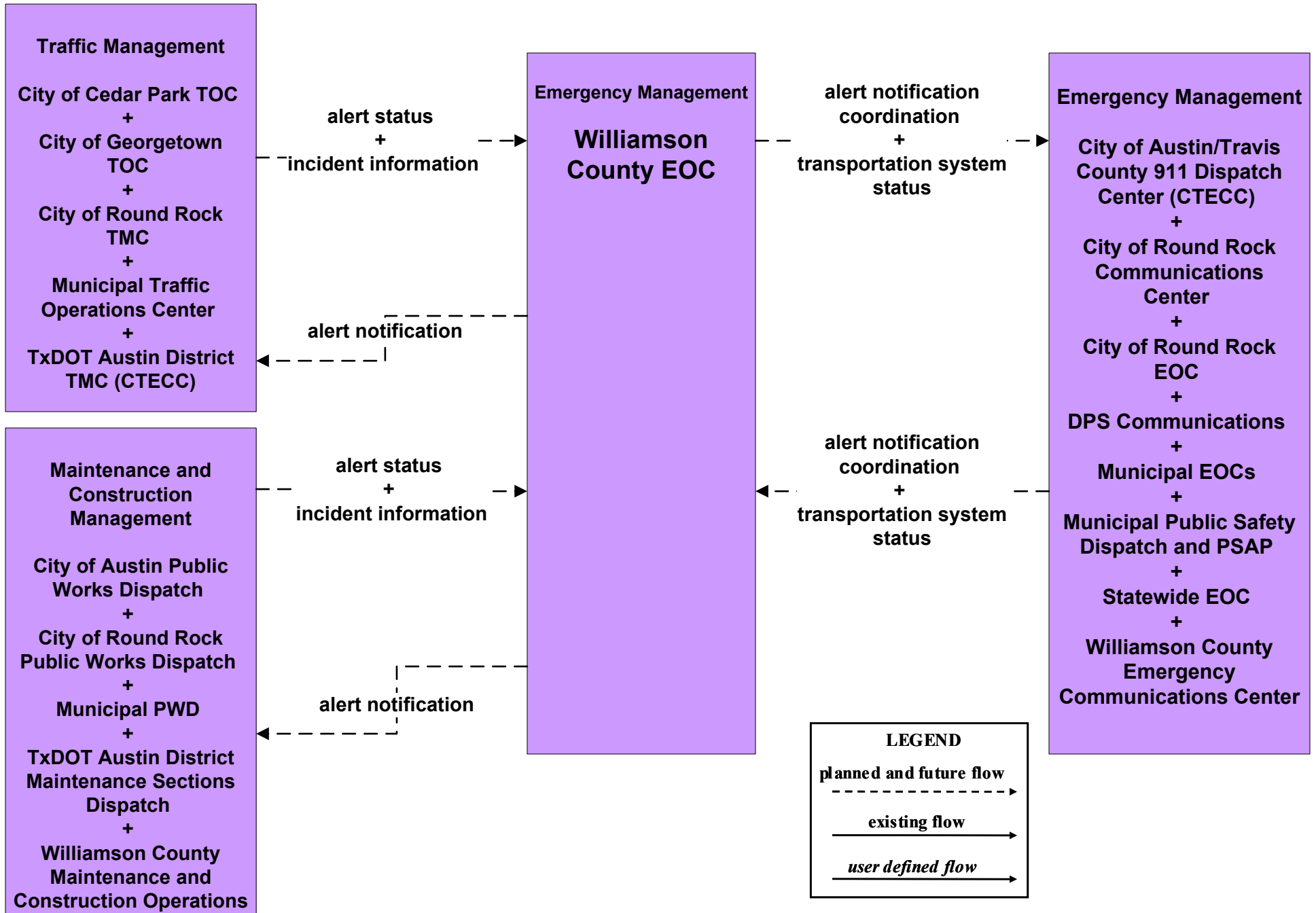
**EM06 - Wide Area Alert  
Statewide Amber Alert (1 of 2)**



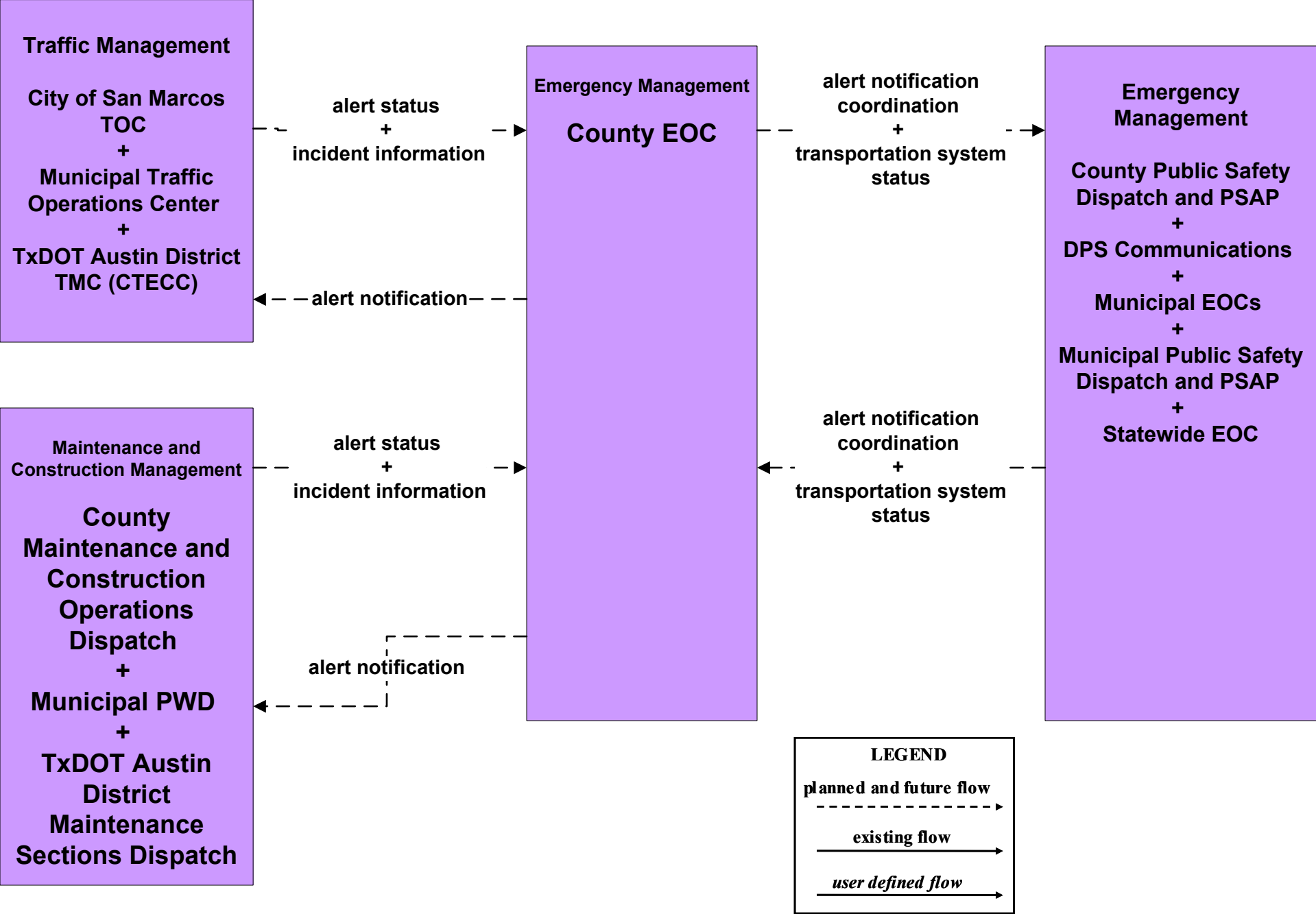
**EM06 - Wide Area Alert  
Austin/Travis County EOC (CTECC)**



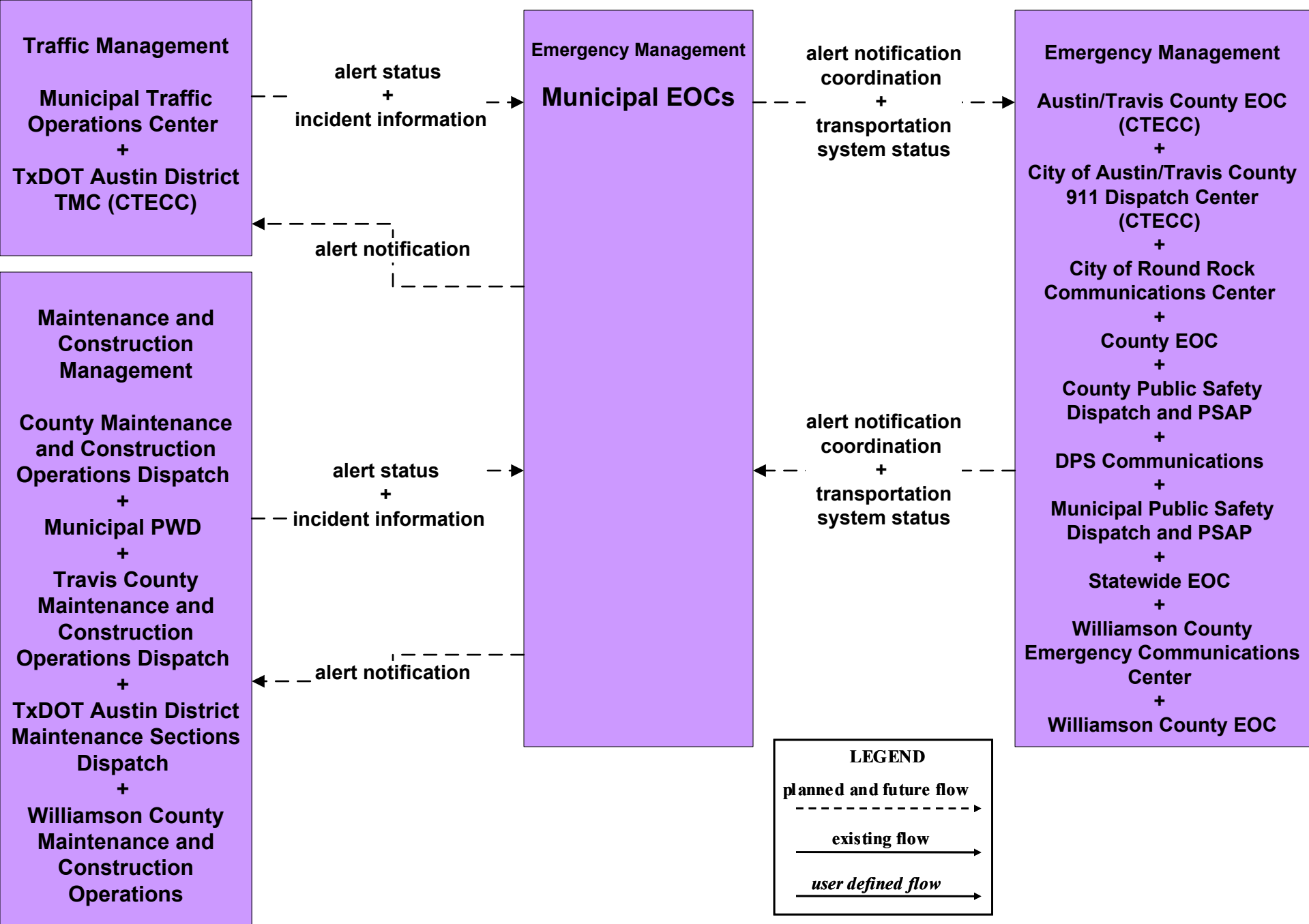
# EM06 - Wide Area Alert Williamson County EOC



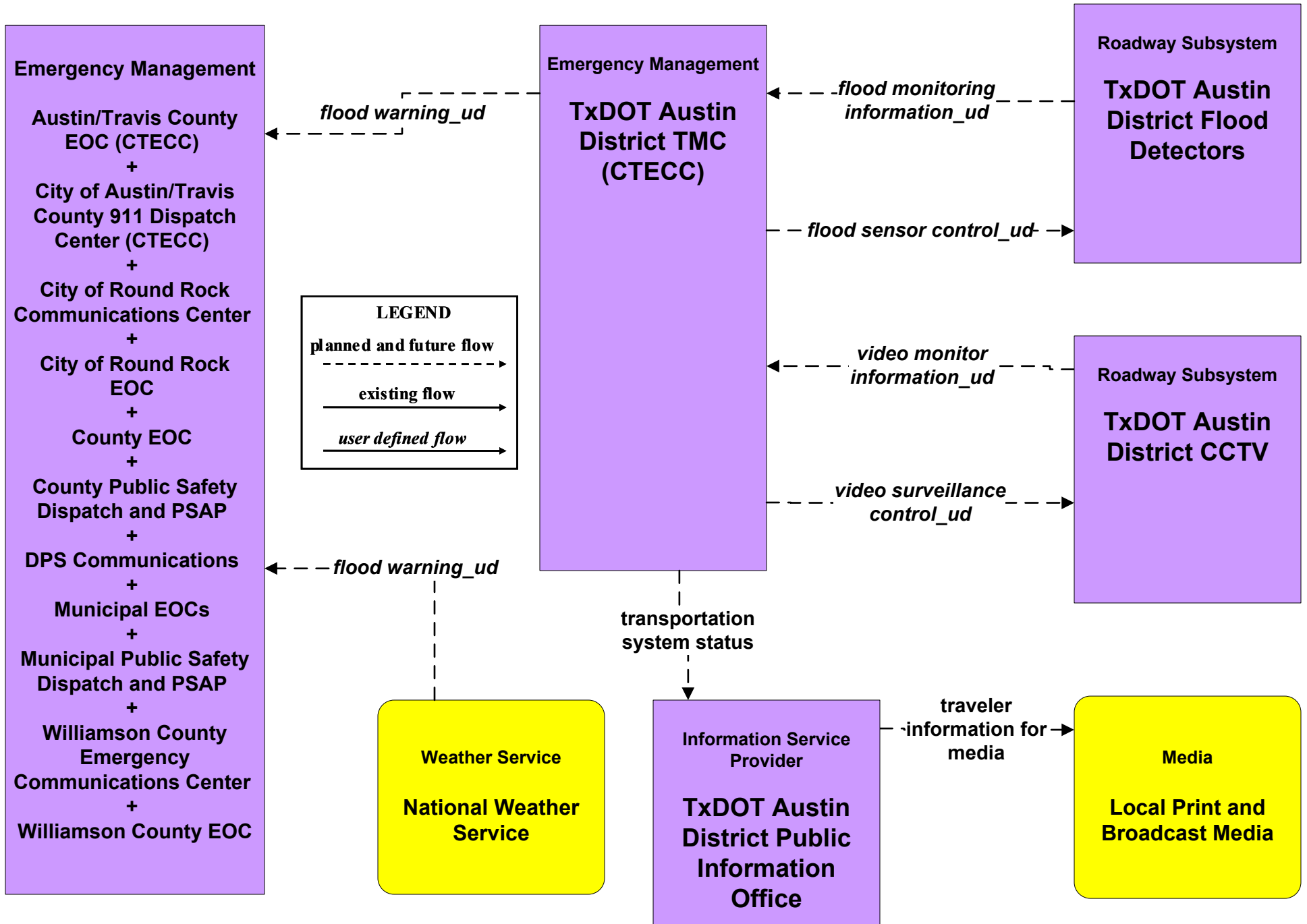
**EM06 - Wide Area Alert  
County EOC**



# EM06 - Wide Area Alert Municipal EOCs



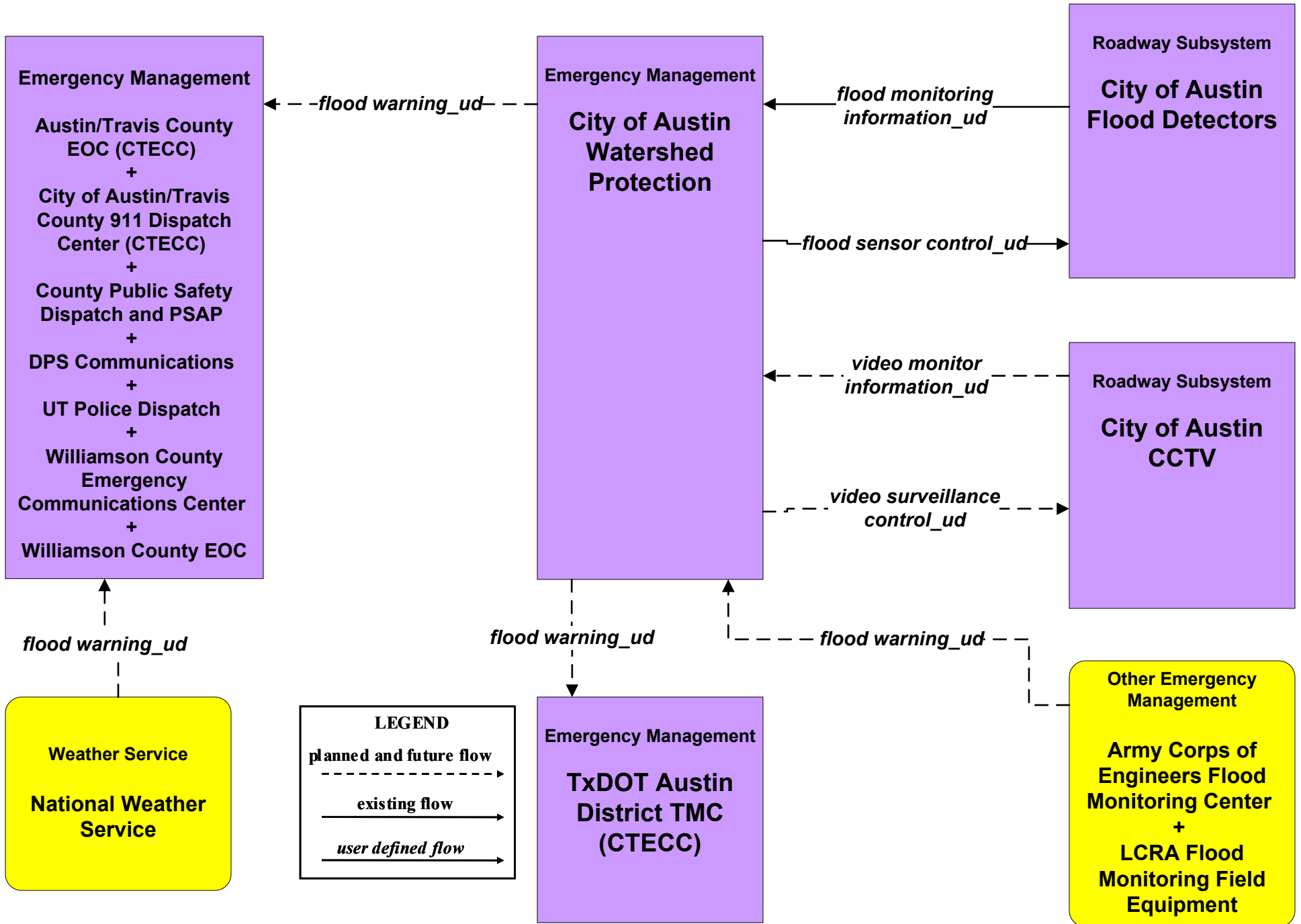
# EM07 - Early Warning System Flood Monitoring – TxDOT (1 of 2)



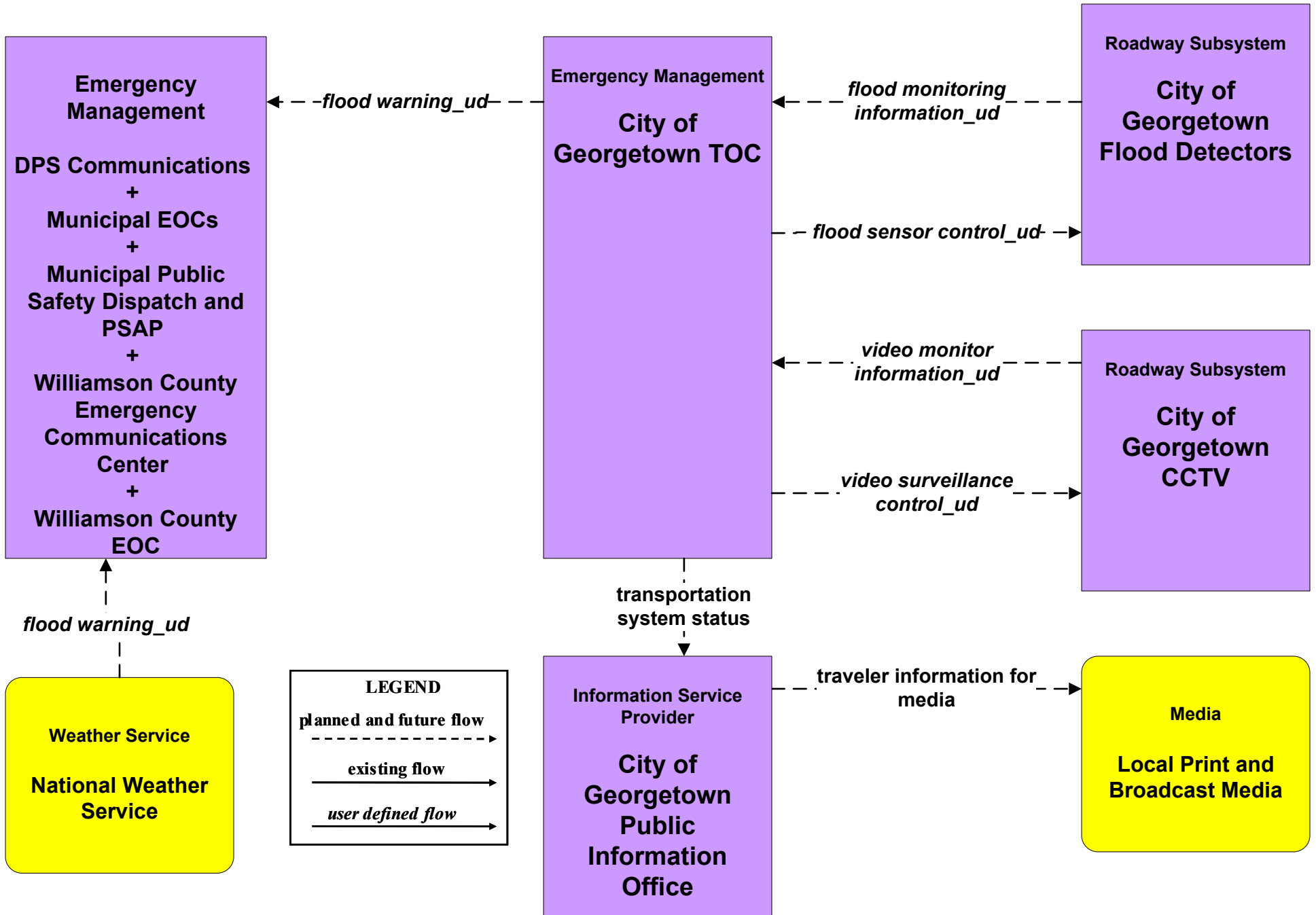


# EM07 - Early Warning System

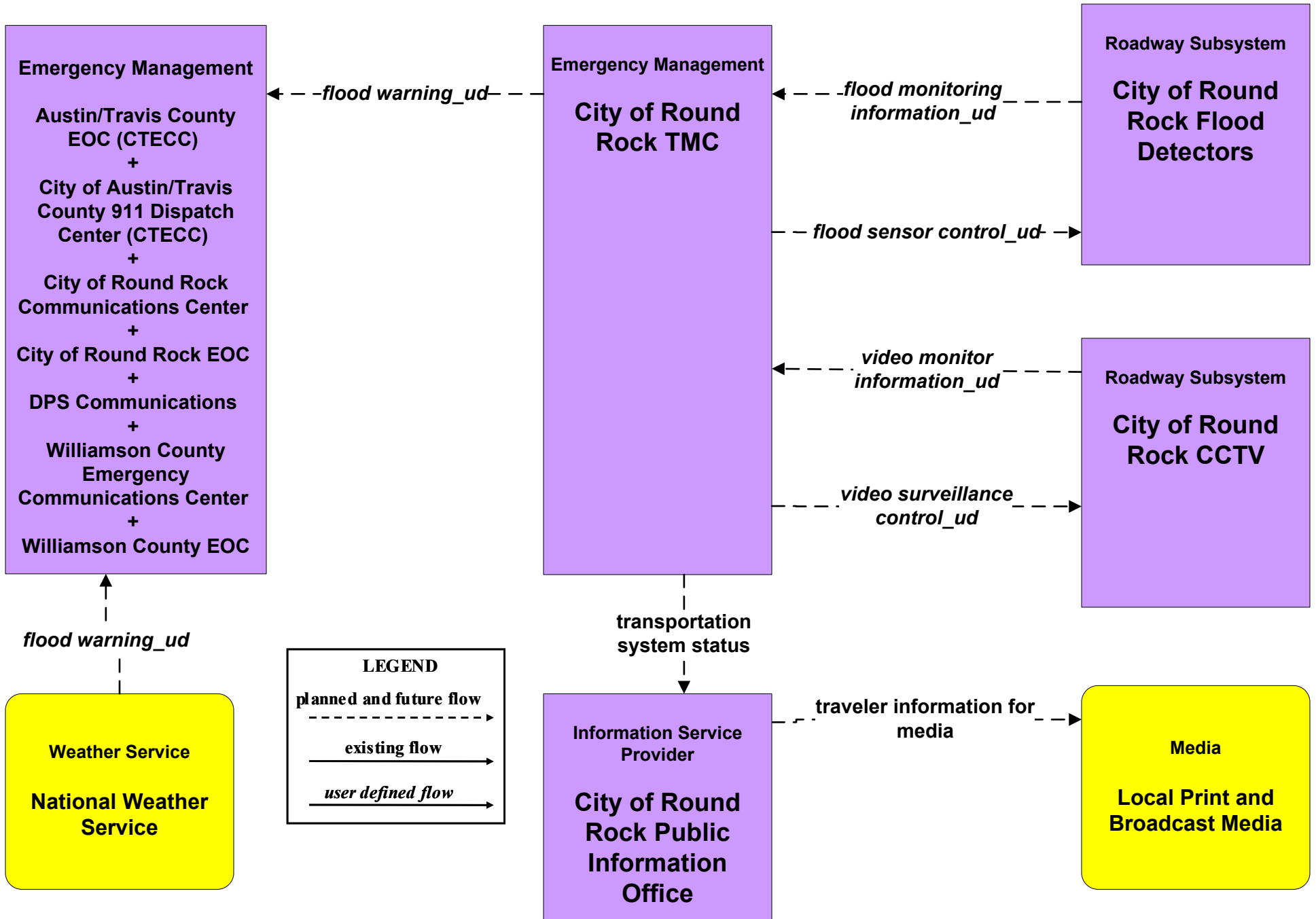
## Flood Monitoring – City of Austin (1 of 2)



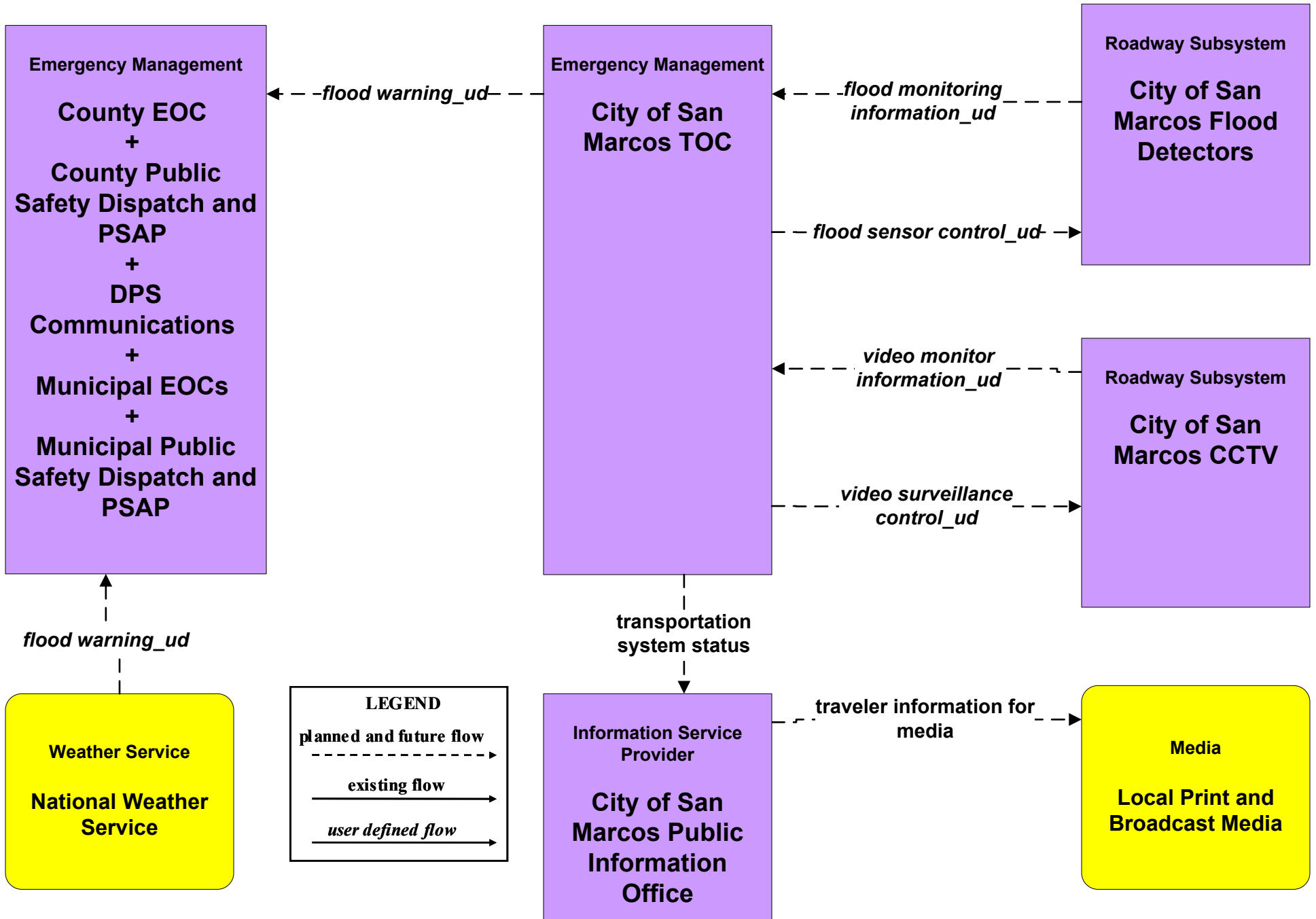
**EM07 - Early Warning System**  
**Flood Monitoring – City of Georgetown (1 of 2)**



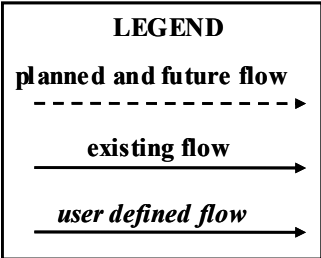
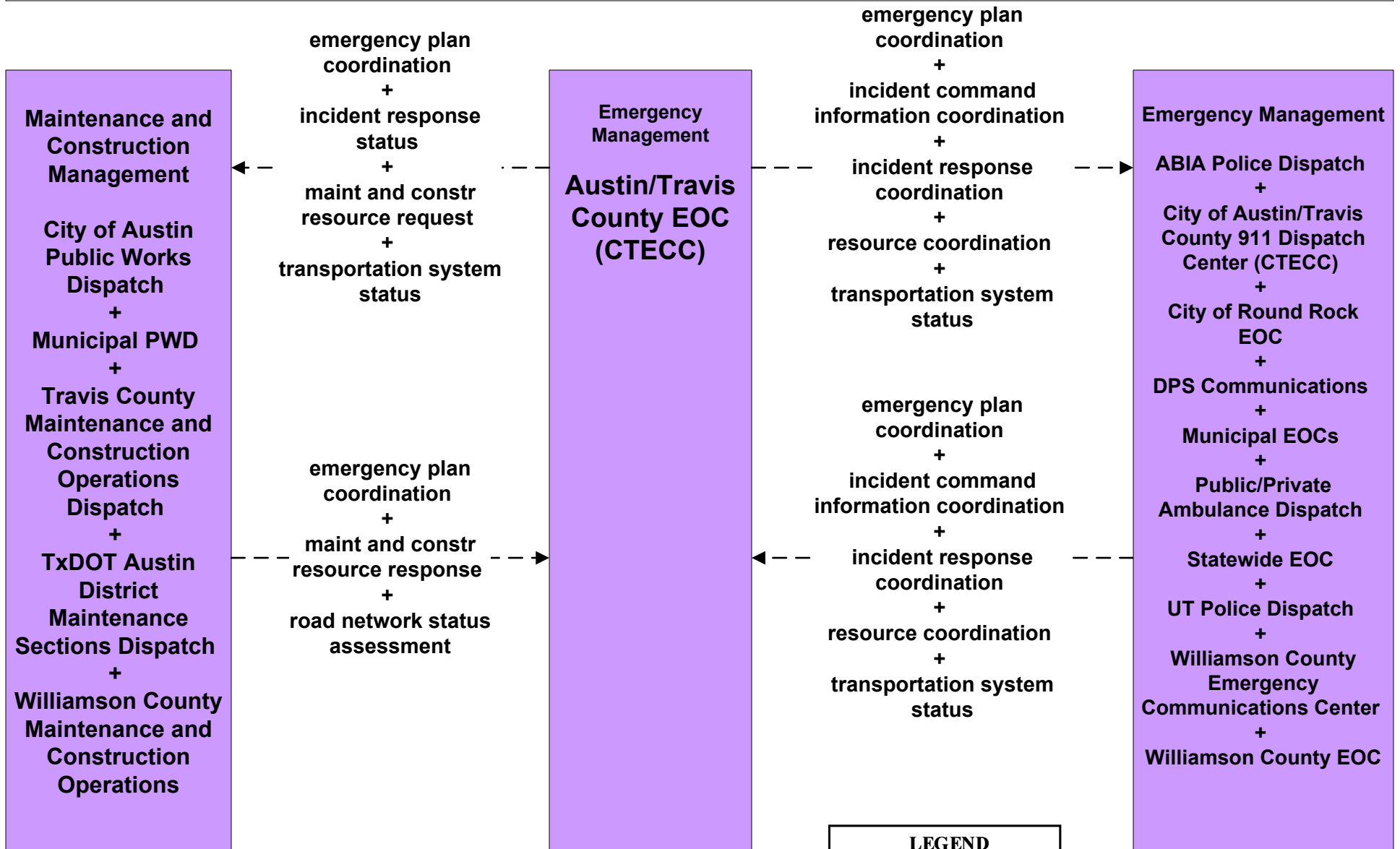
**EM07 - Early Warning System  
Flood Monitoring – City of Round Rock (1 of 2)**



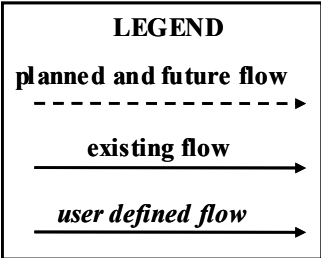
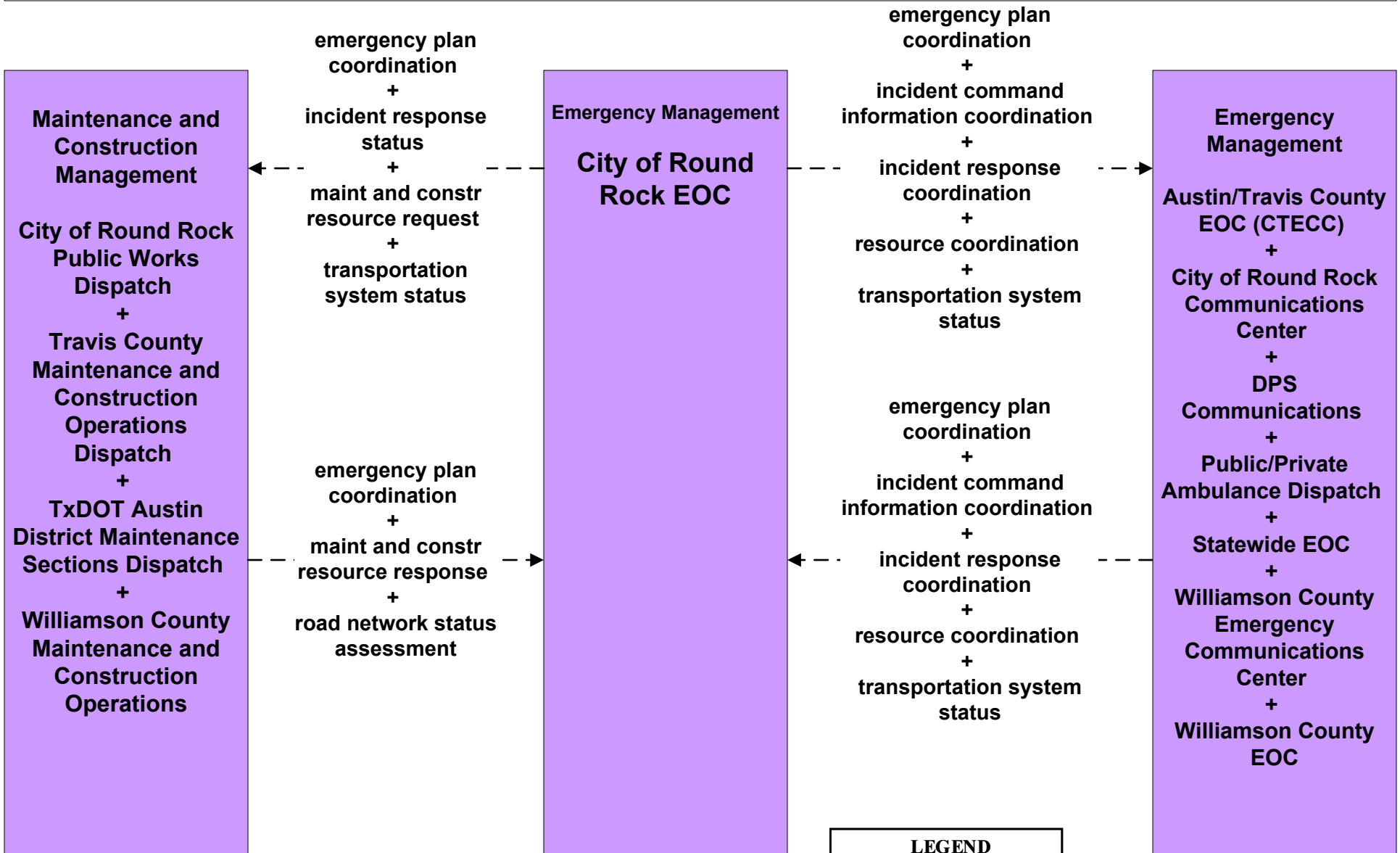
**EM07 - Early Warning System  
Flood Monitoring – City of San Marcos (1 of 2)**



**EM08 - Disaster Response and Recovery  
Austin/Travis County EOC (CTECC) (1 of 2)**

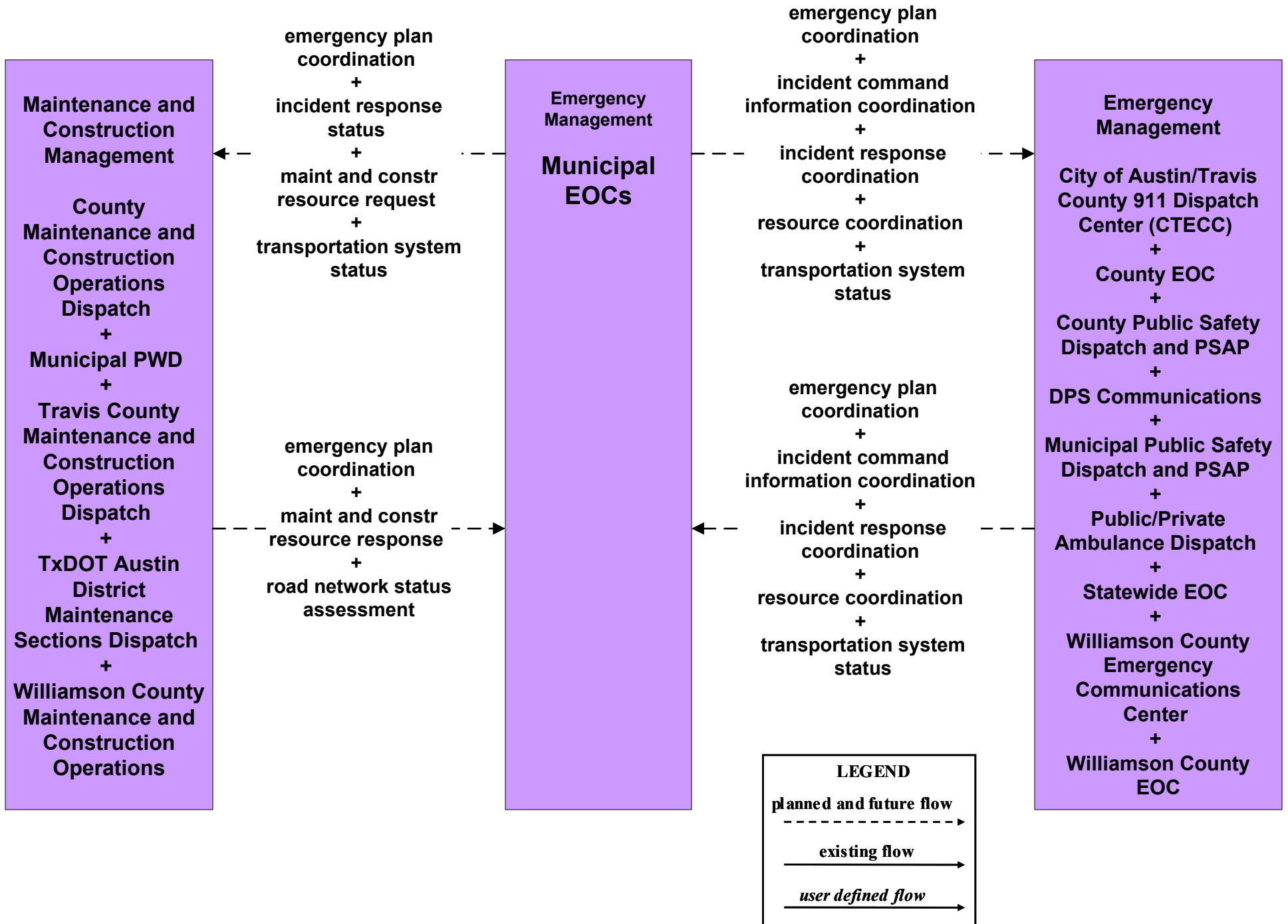


**EM08 - Disaster Response and Recovery  
City of Round Rock EOC (1 of 2)**

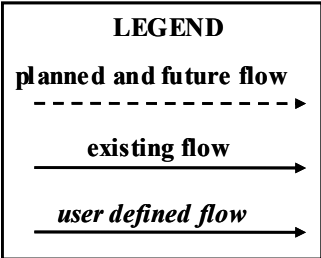
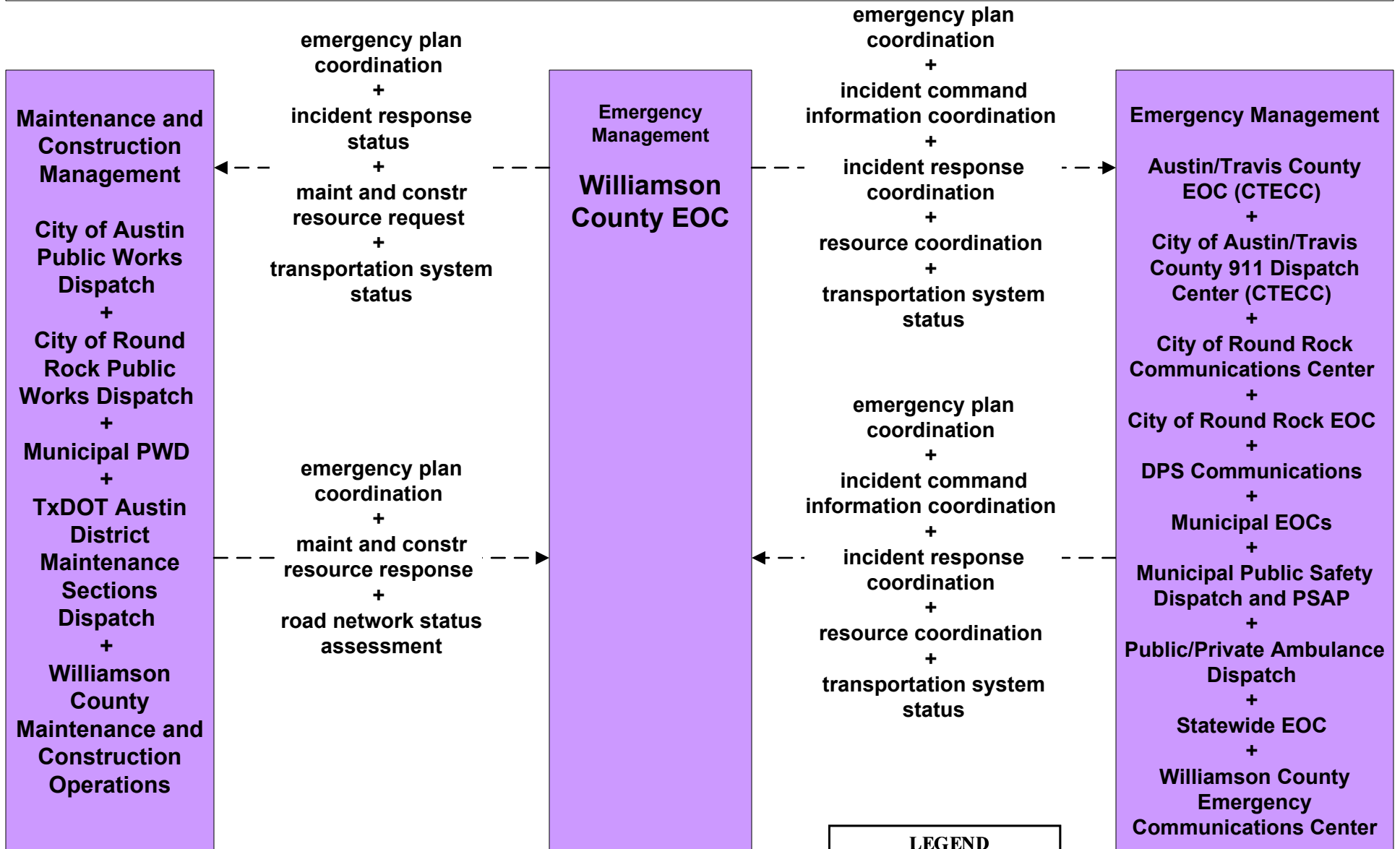


# EM08 - Disaster Response and Recovery

## Municipal EOCs (1 of 2)

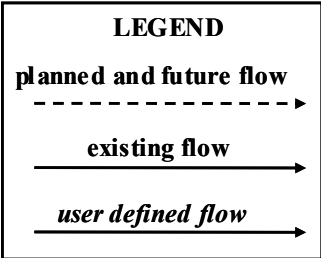
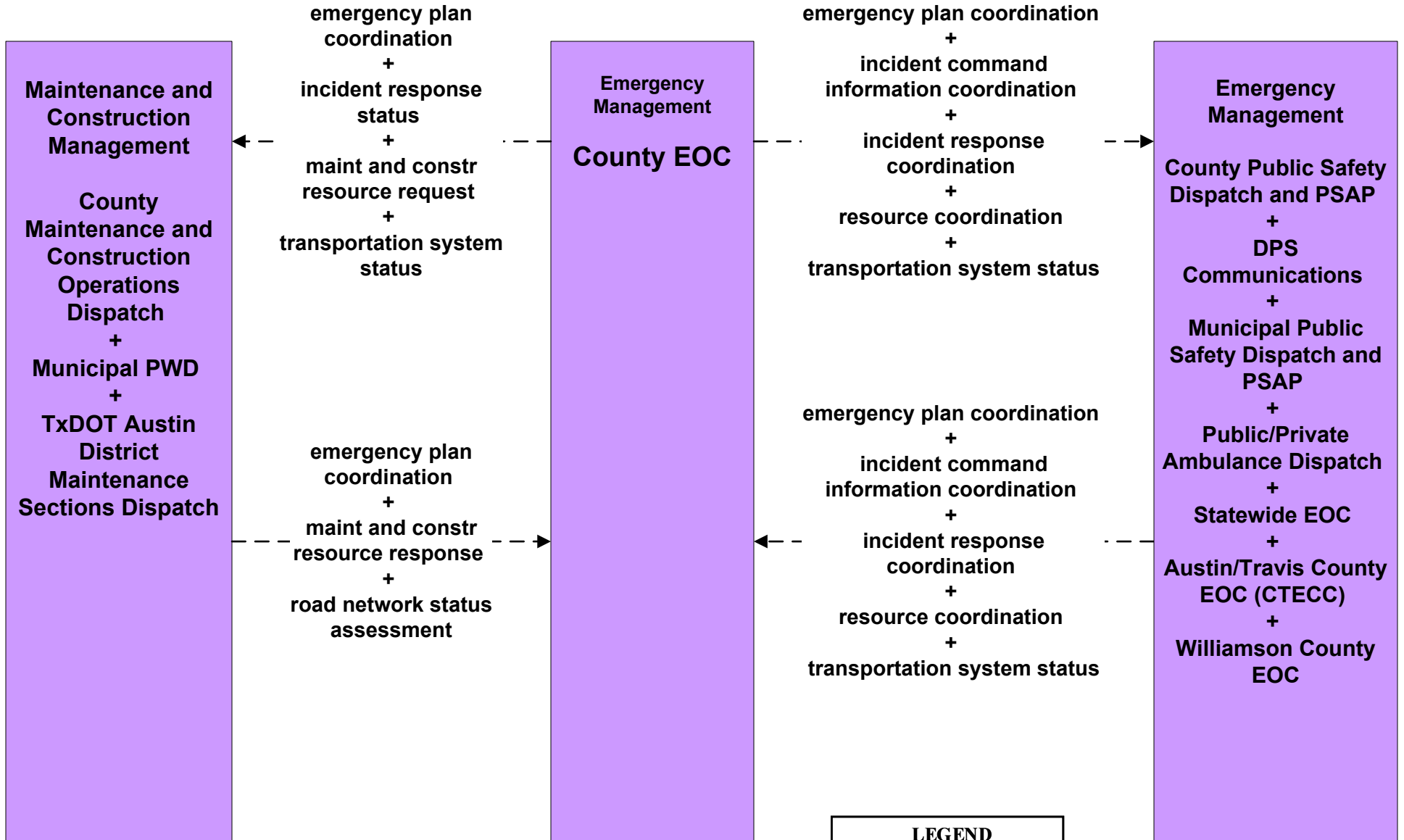


# EM08 - Disaster Response and Recovery Williamson County EOC (1 of 2)

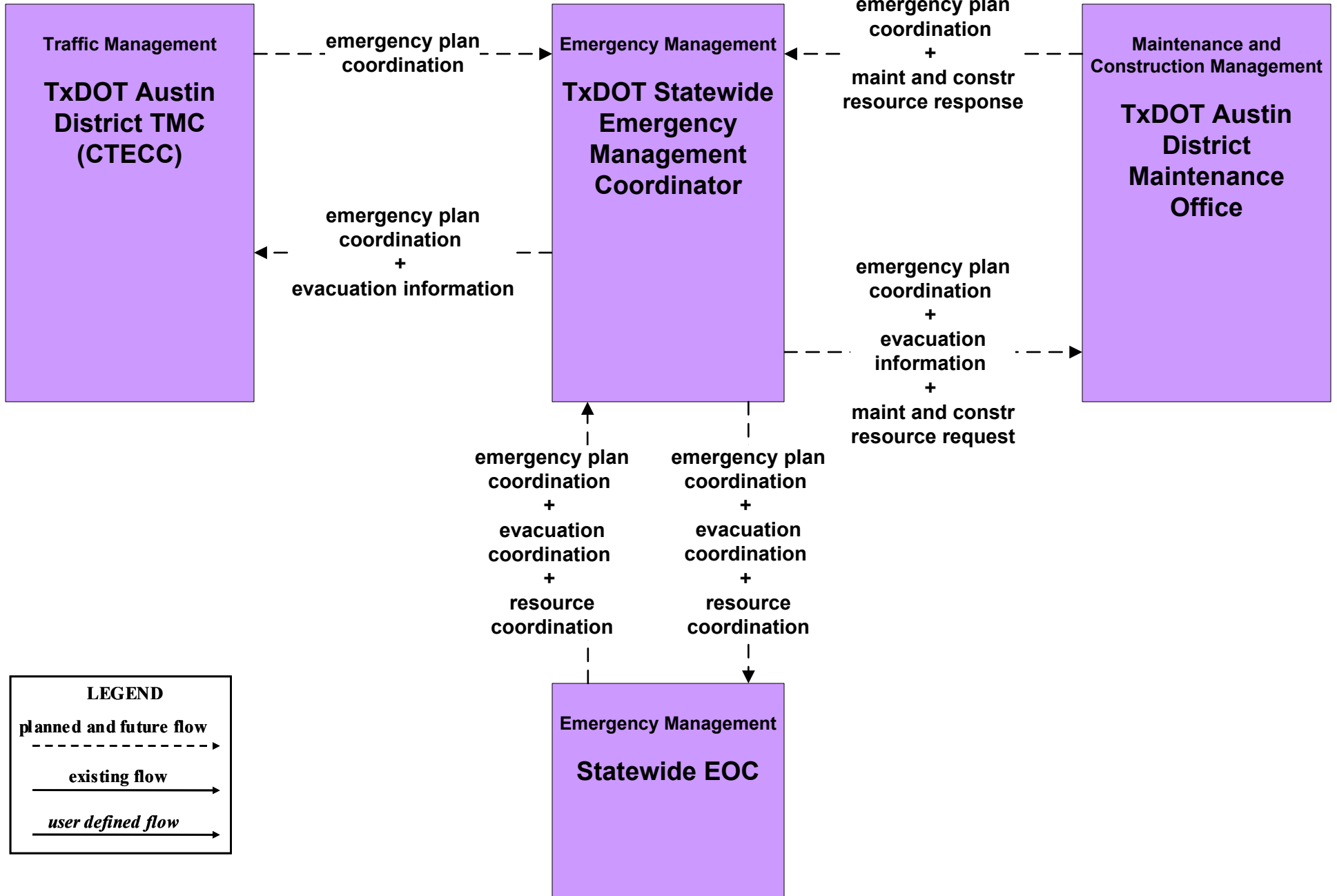




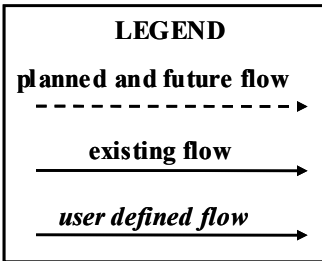
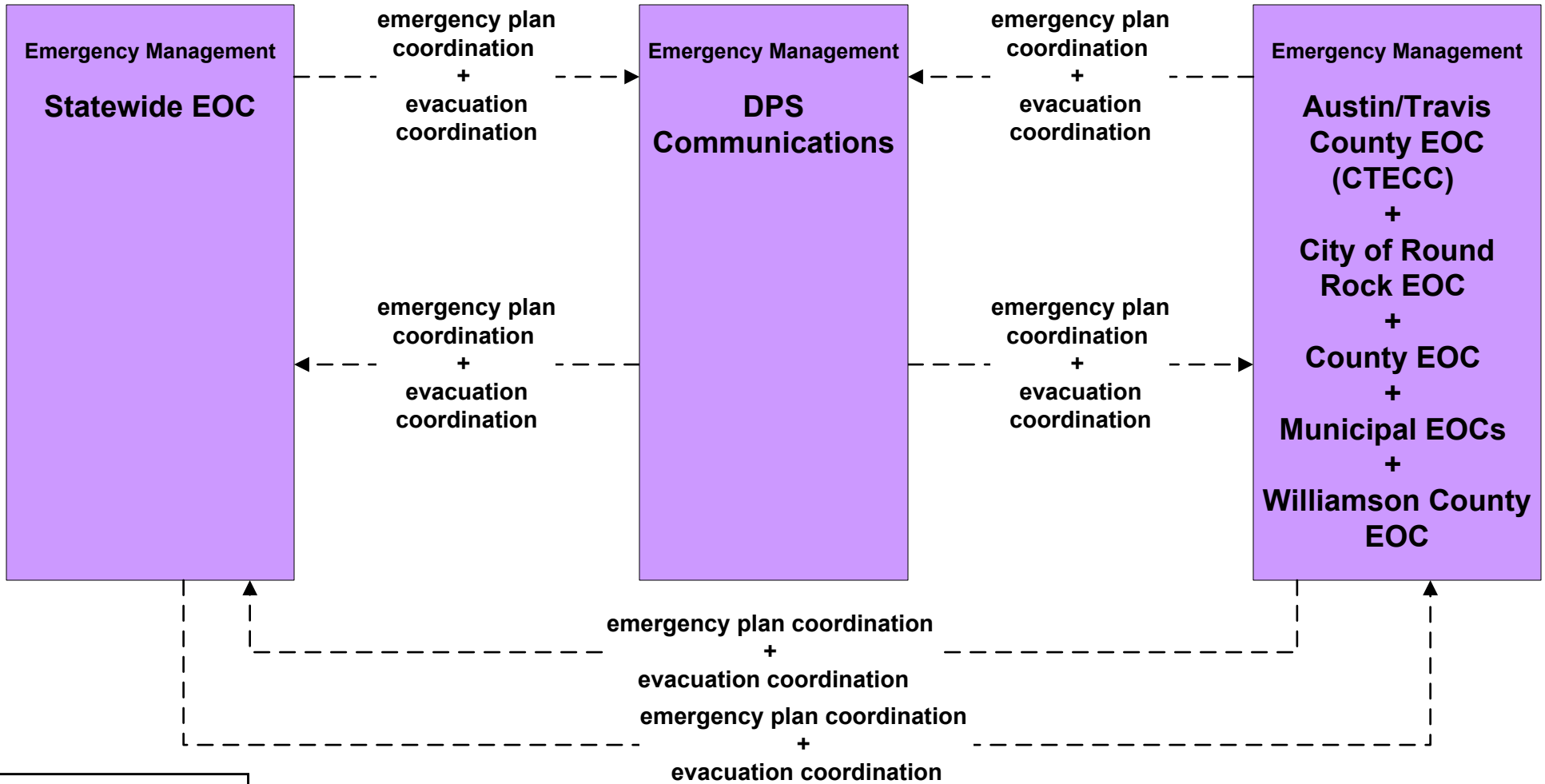
# EM08 - Disaster Response and Recovery County EOC (1 of 2)



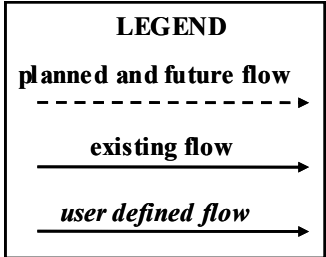
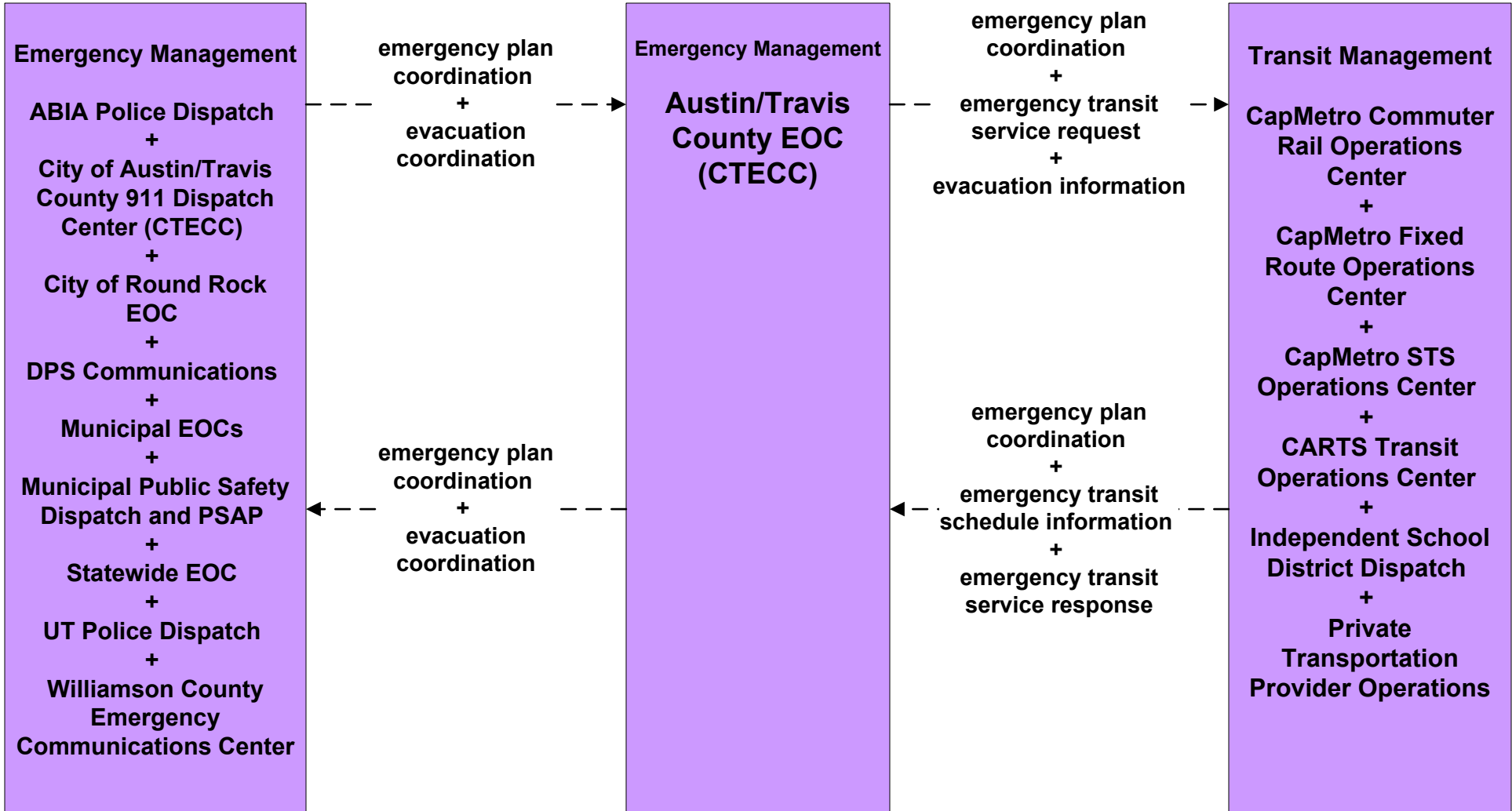
**EM09 - Evacuation and Reentry Management  
Statewide EOC – TxDOT Coordination**



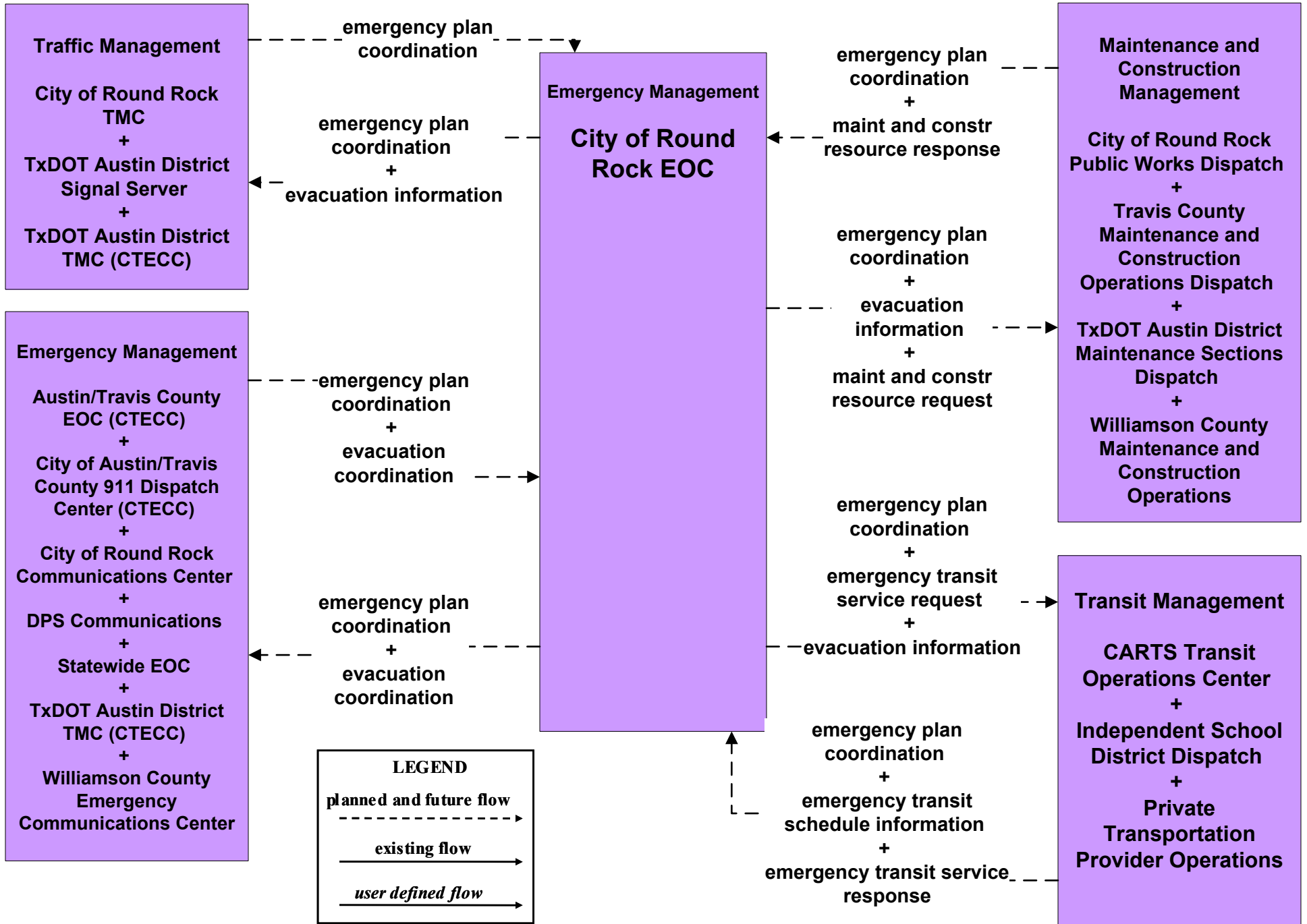
**EM09 - Evacuation and Reentry Management  
Statewide EOC – Local Coordination**



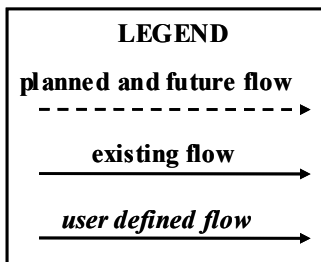
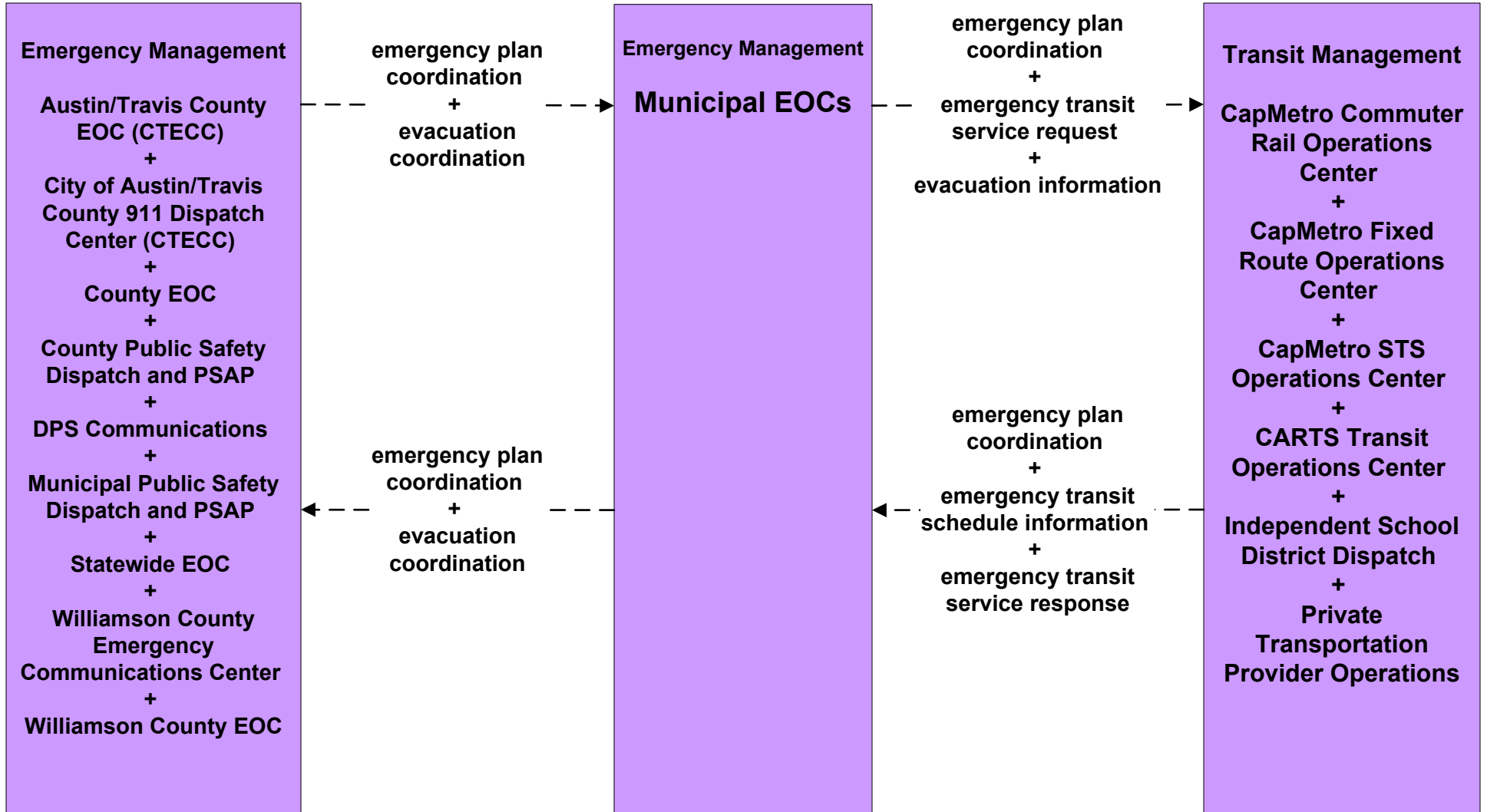
**EM09 - Evacuation and Reentry Management  
Austin/Travis County EOC (CTECC) (2 of 2)**



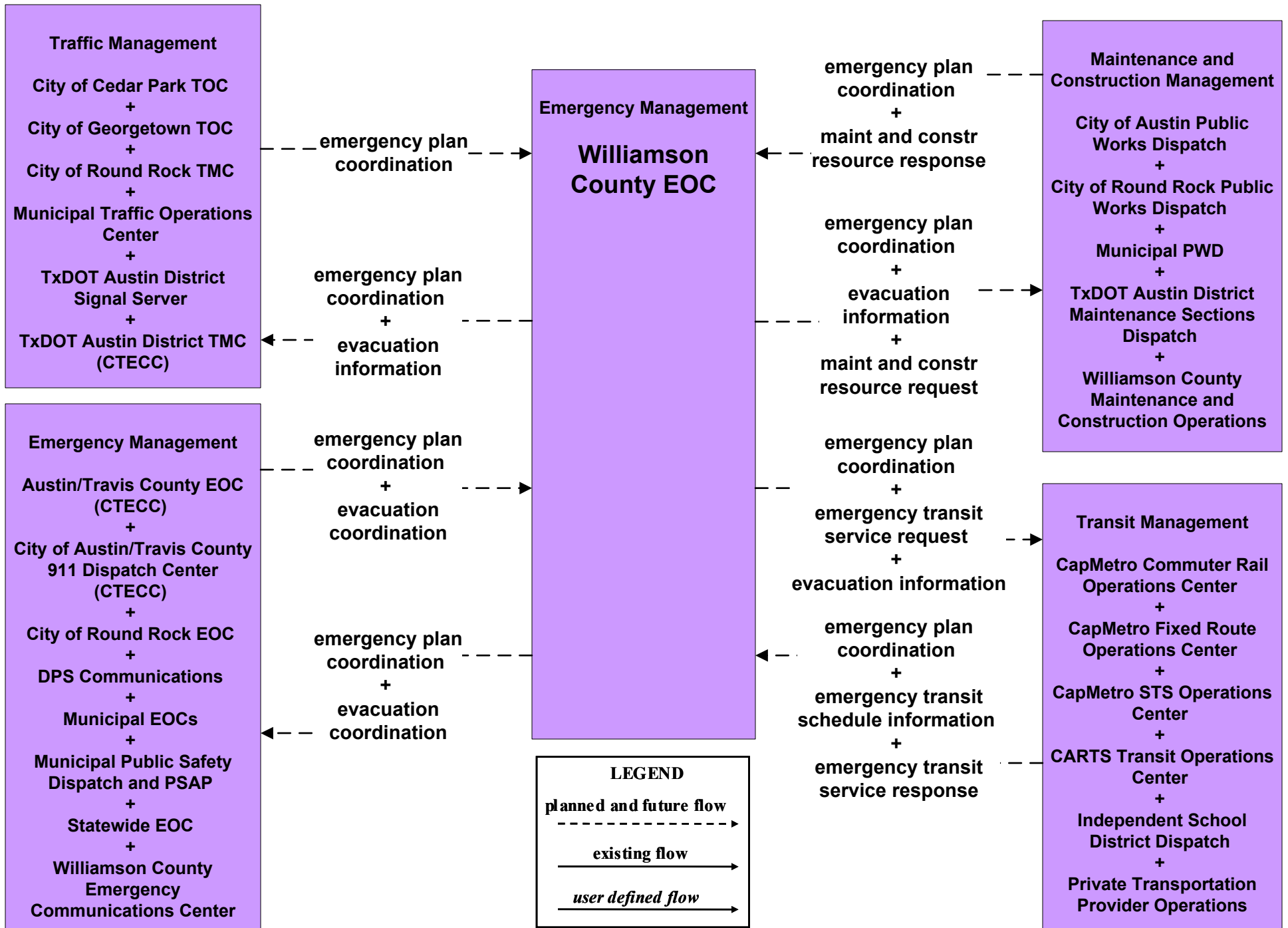
# EM09 - Evacuation and Reentry Management City of Round Rock EOC



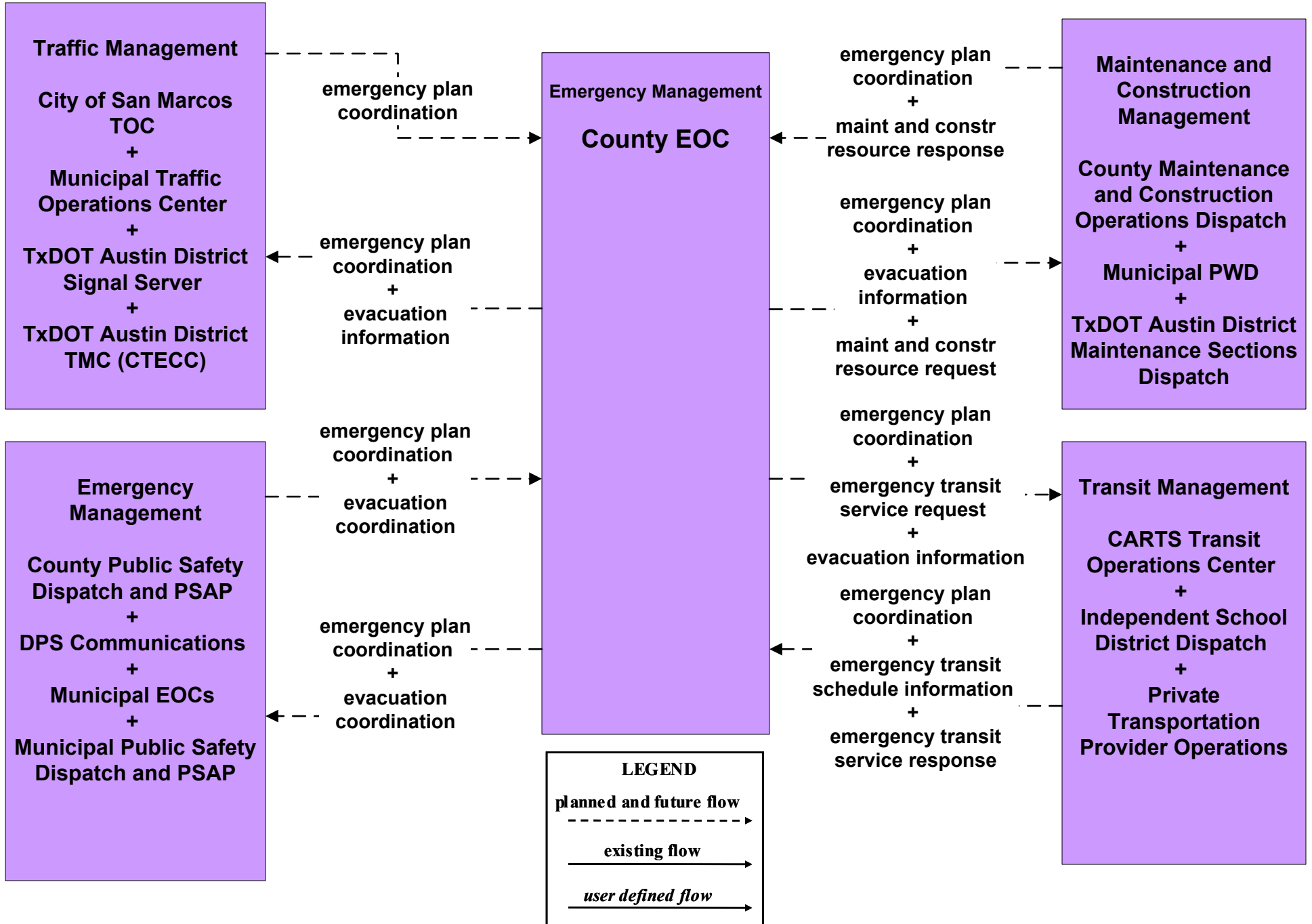
# EM09 - Evacuation and Reentry Management Municipal EOCs (2 of 2)



# EM09 - Evacuation and Reentry Management Williamson County EOC

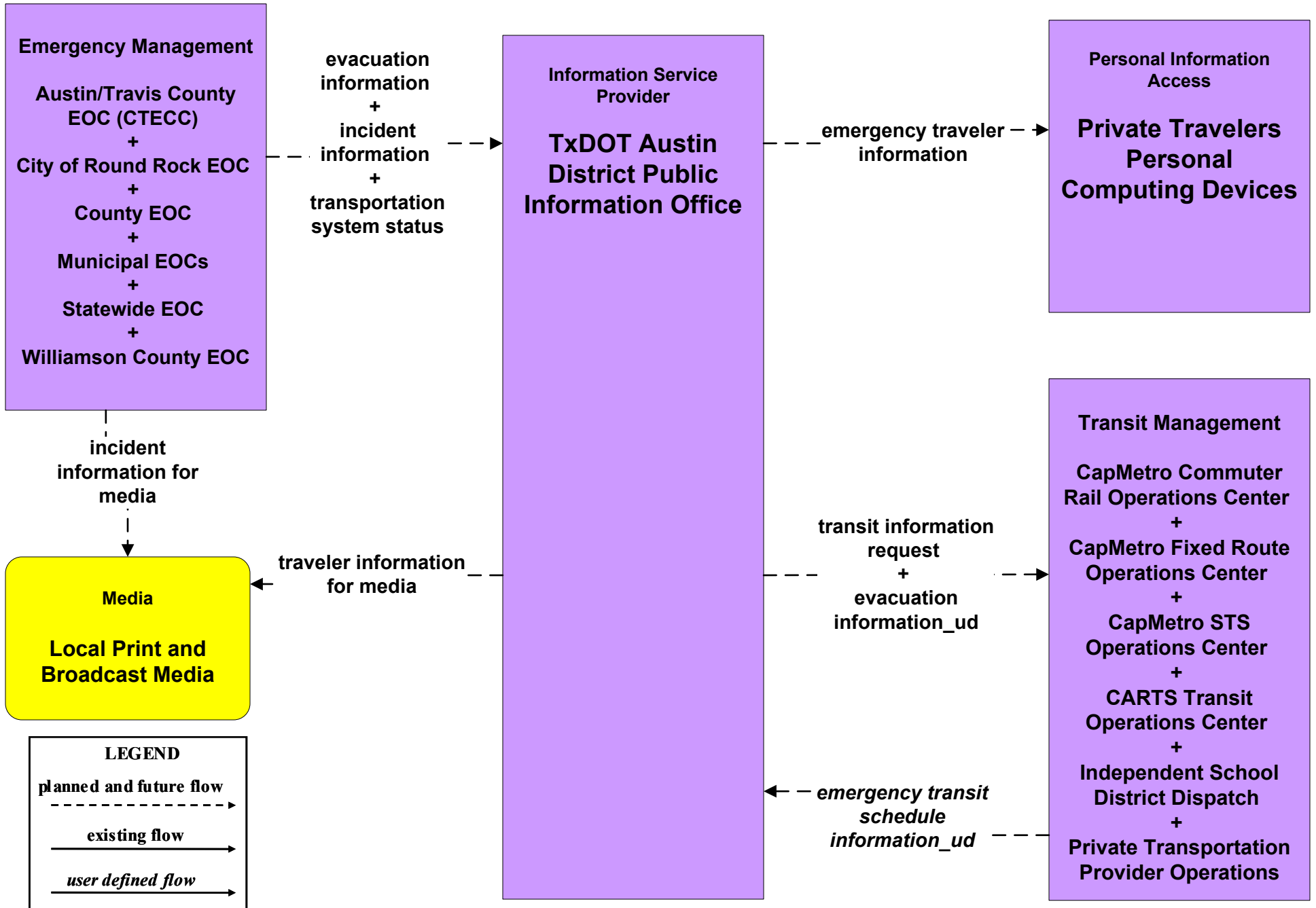


# EM09 - Evacuation and Reentry Management County EOC

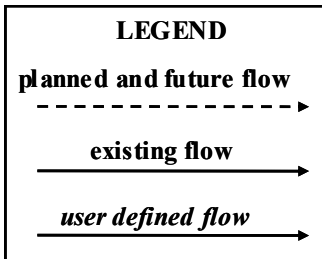
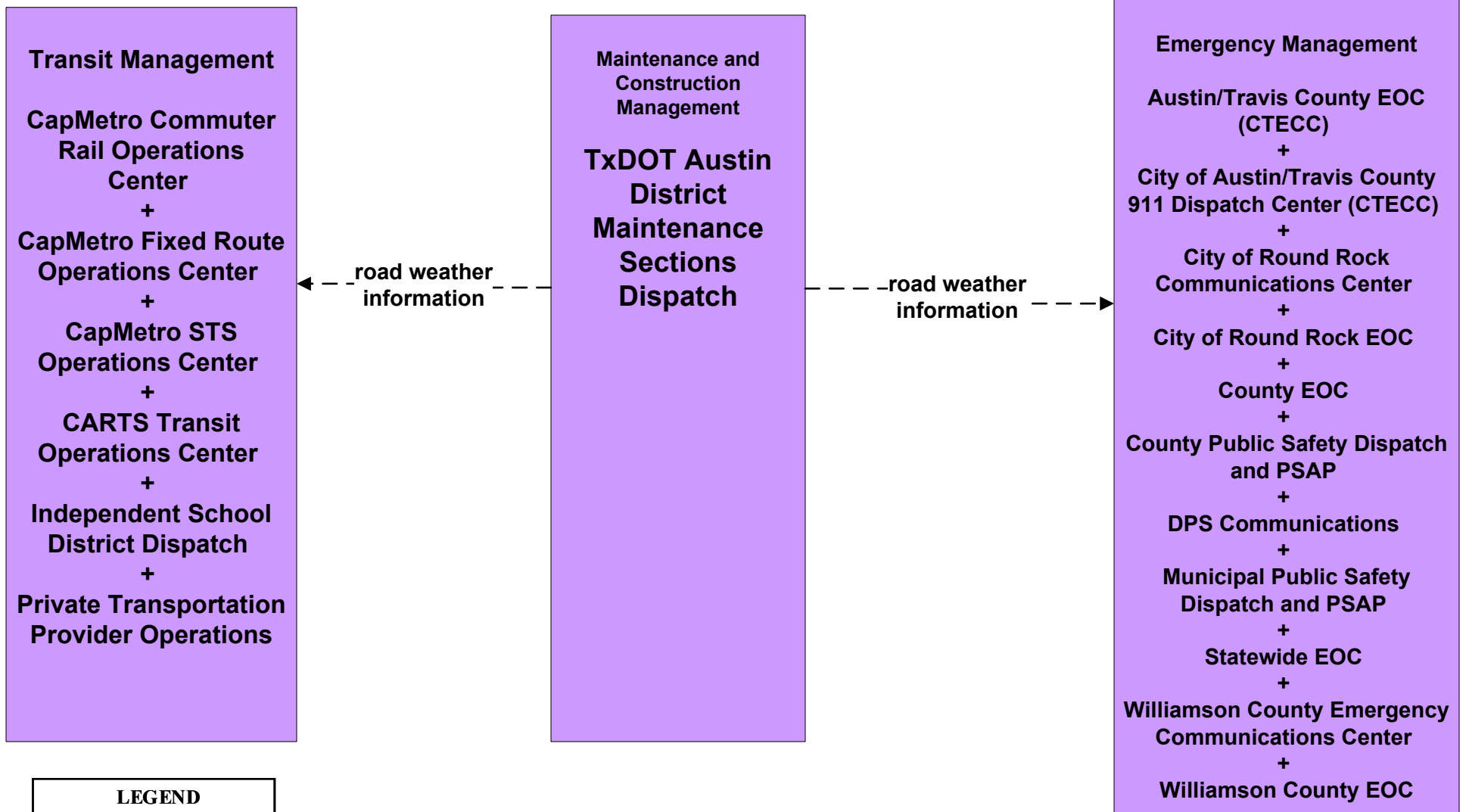




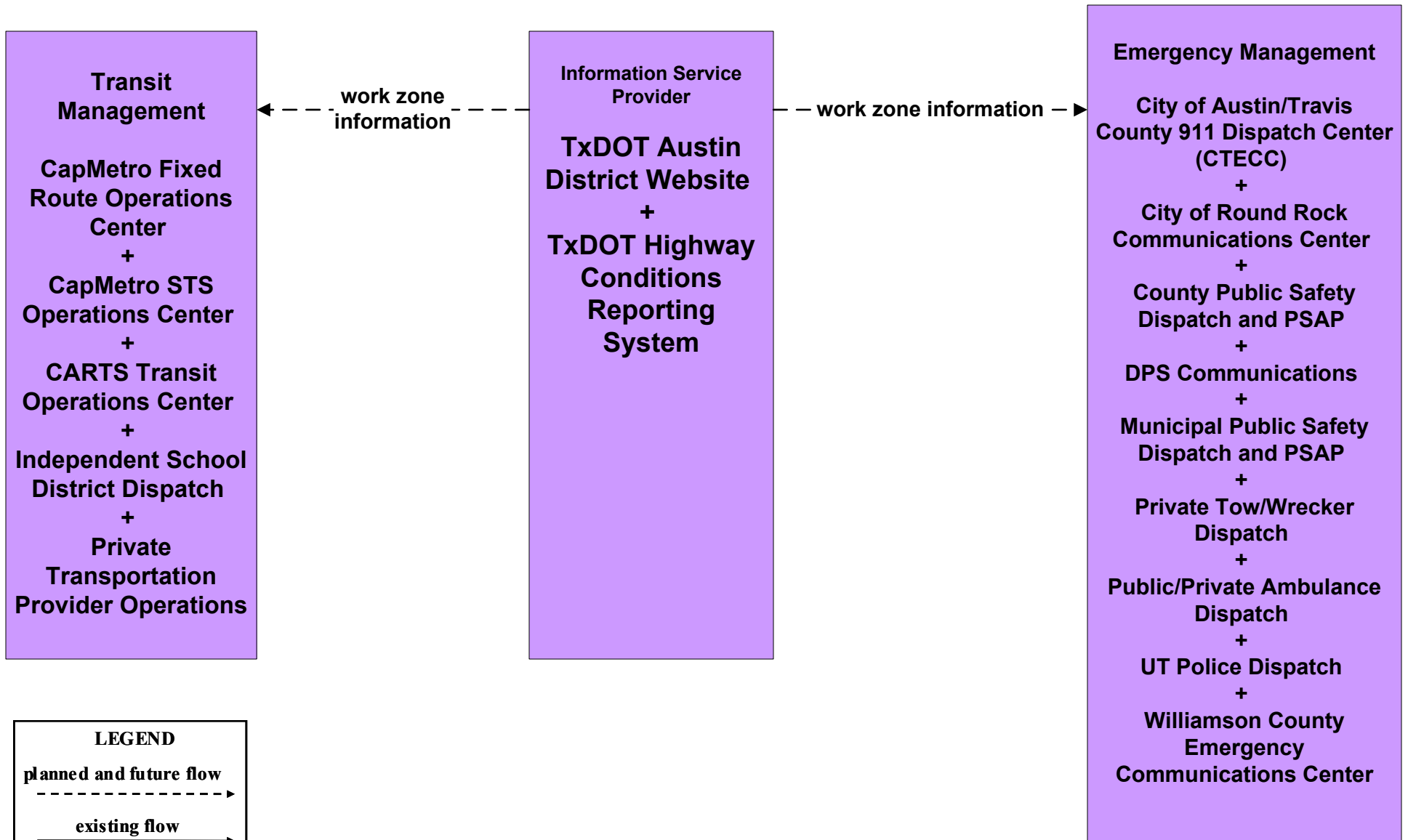
# EM10 - Disaster Traveler Information TxDOT Austin District Public Information Office



**MC04 - Weather Information Processing and Distribution  
TxDOT (2 of 2)**



**MC08 - Work Zone Management**  
**TxDOT Austin District Work Zone Information Dissemination (2 of 2)**



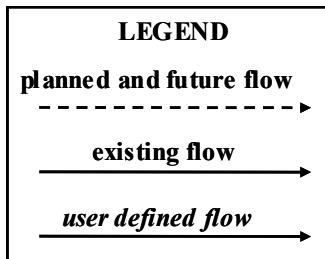
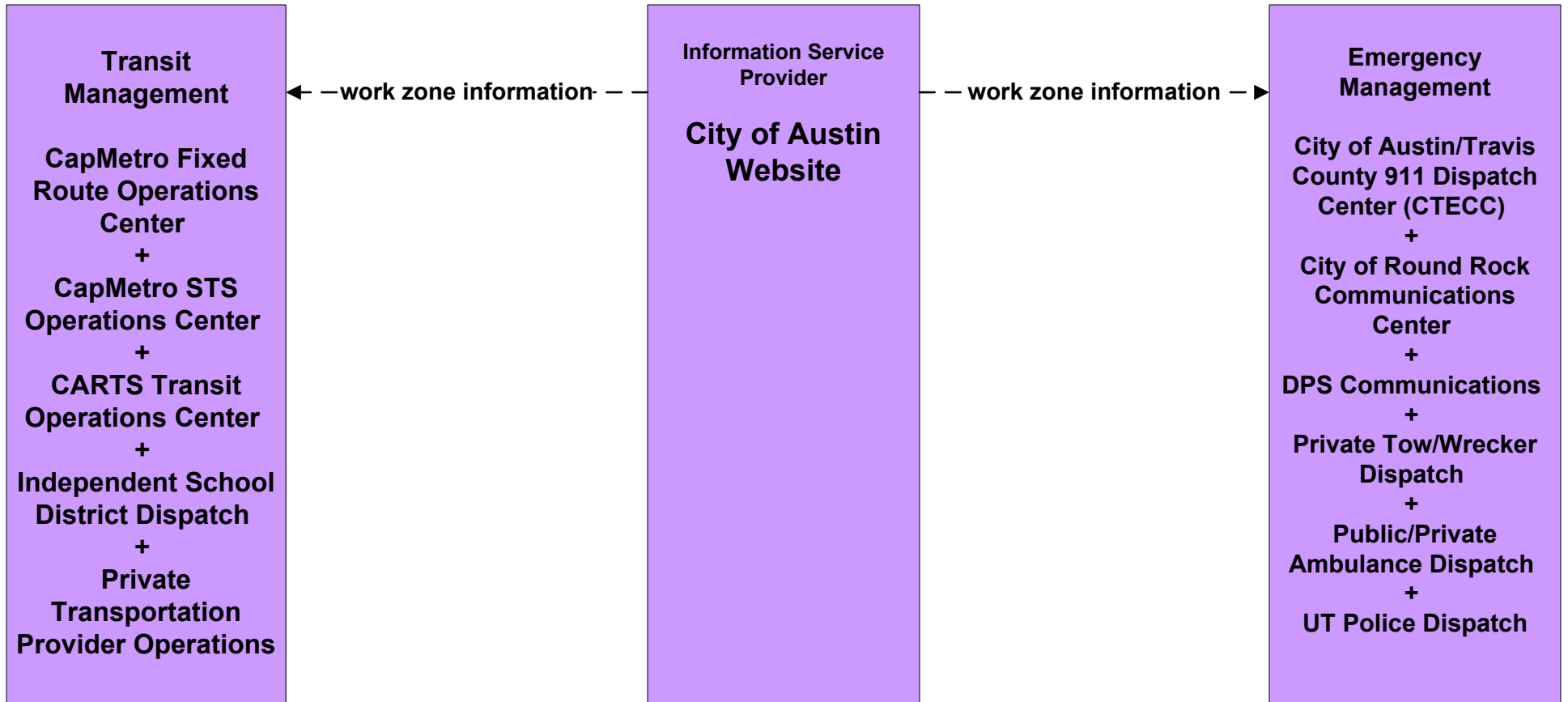
**LEGEND**

**planned and future flow**  
 - - - - ->

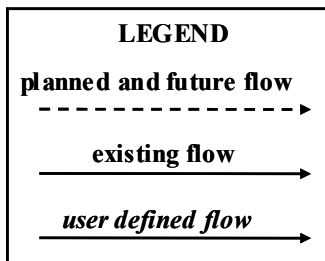
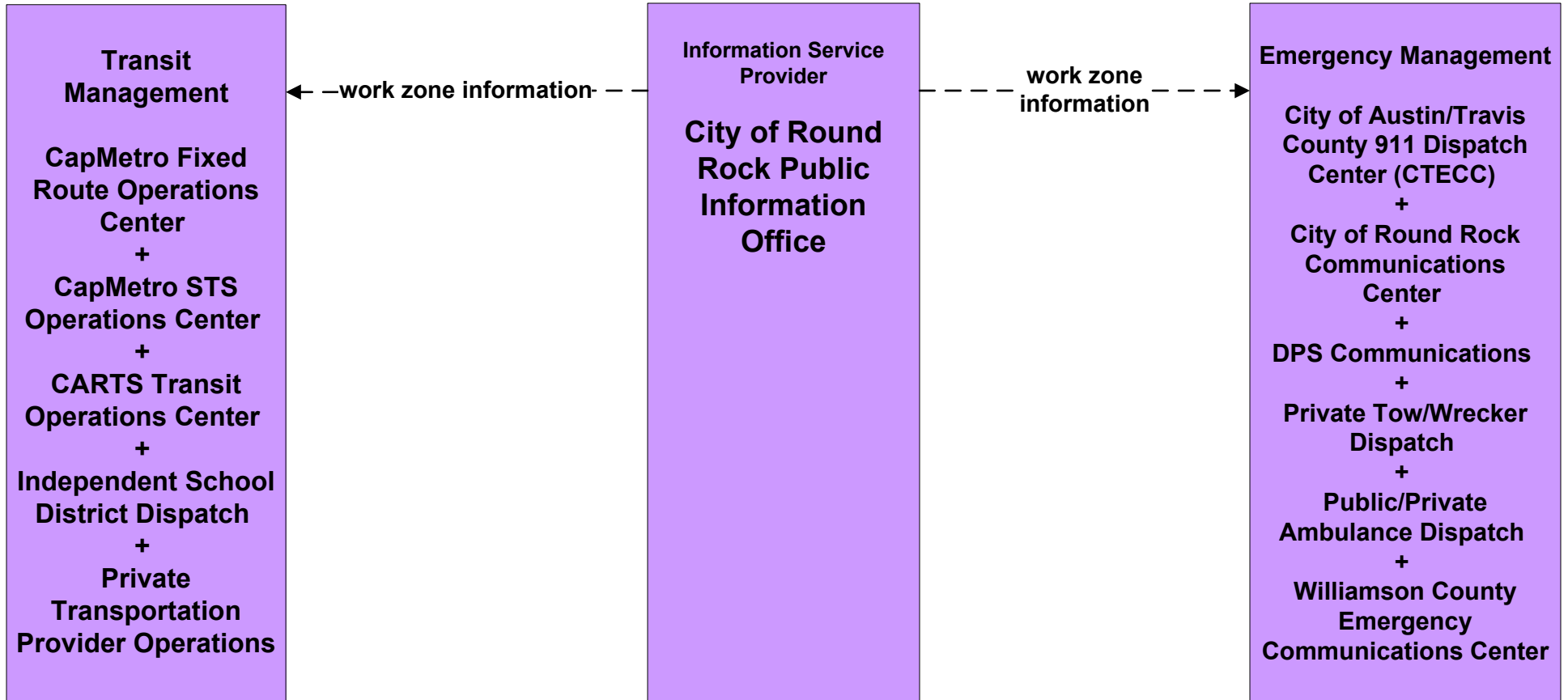
**existing flow**  
 —————>

**user defined flow**  
 —————>

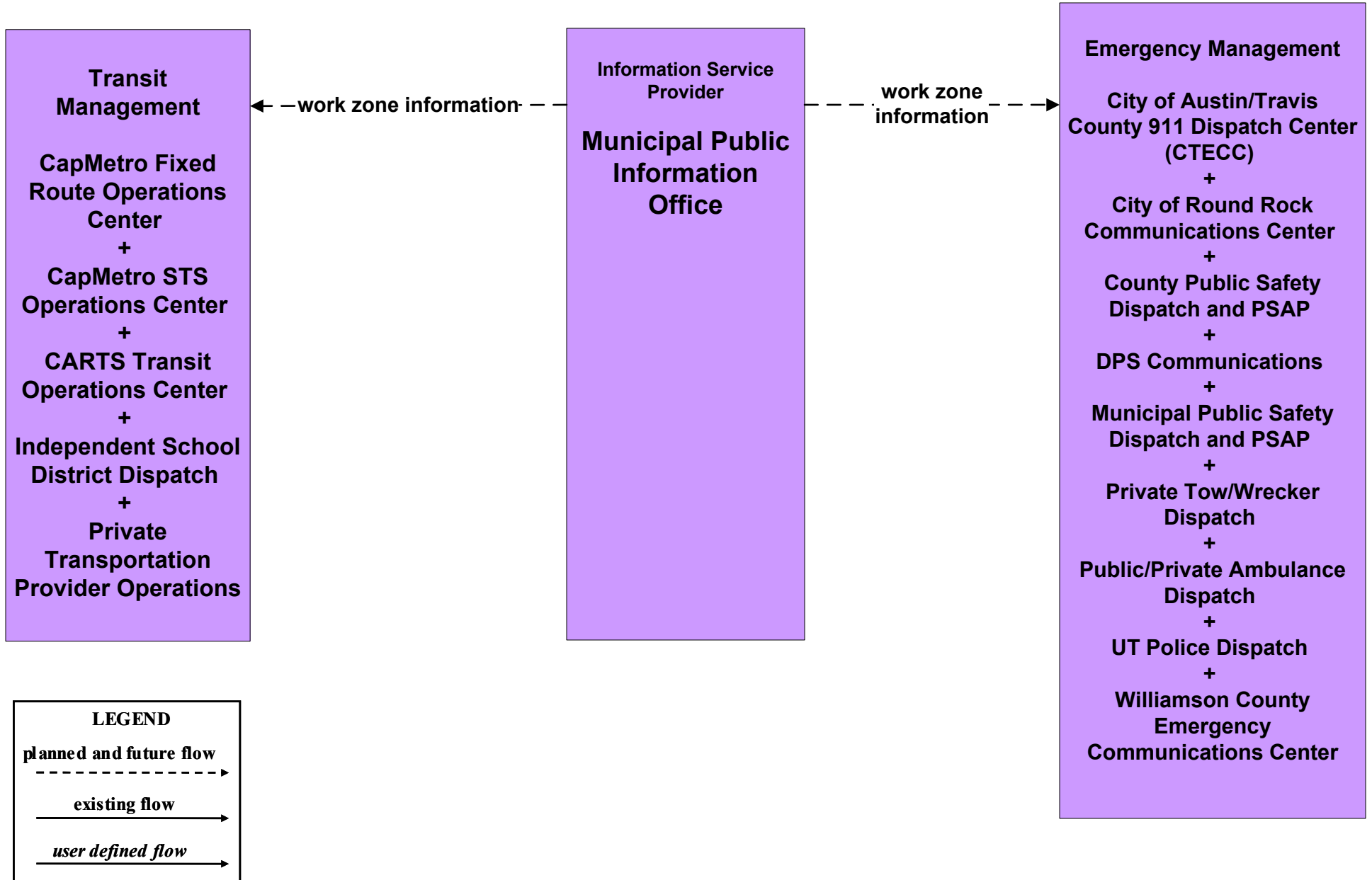
**MC08 - Work Zone Management  
City of Austin Public Works (2 of 2)**



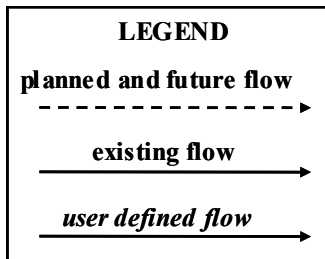
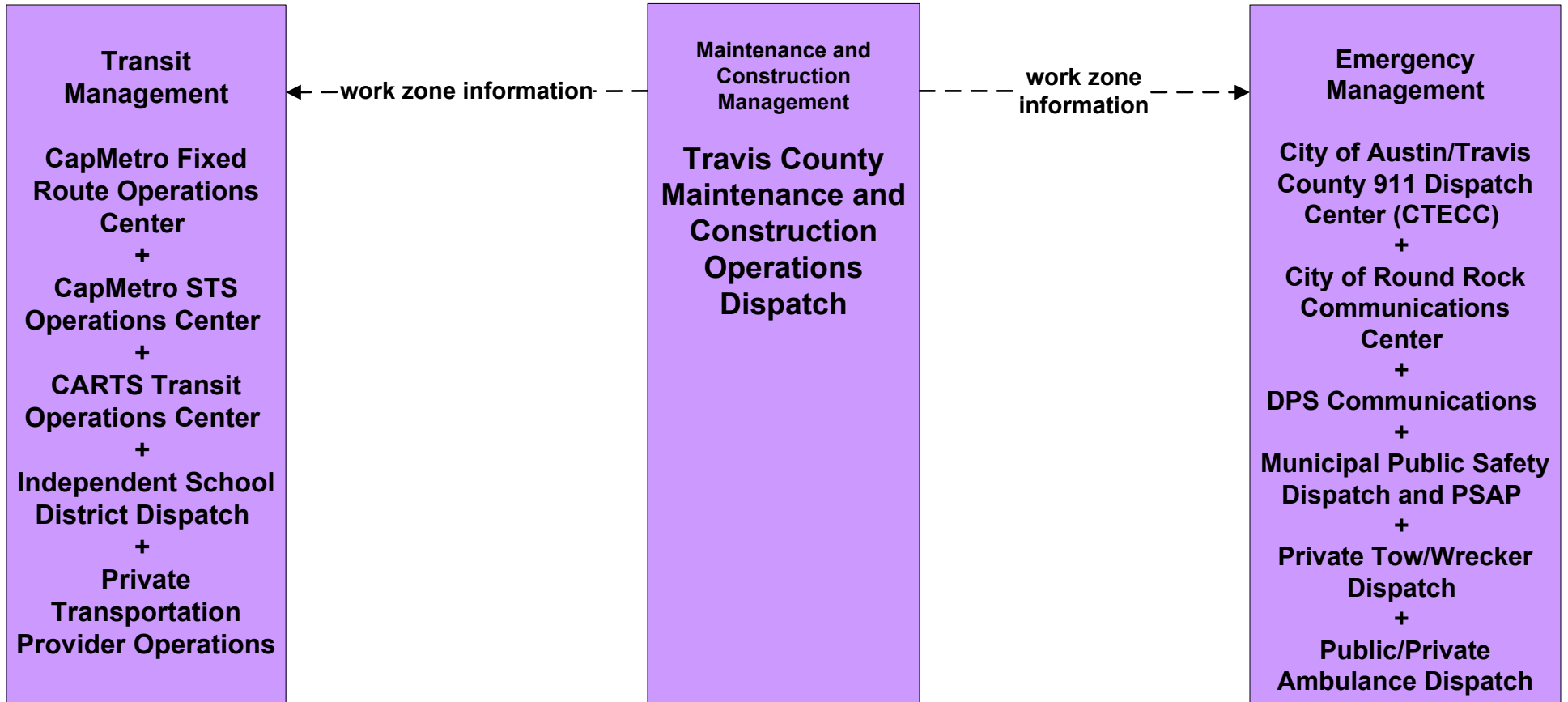
**MC08 - Work Zone Management  
City of Round Rock Public Works (2 of 2)**



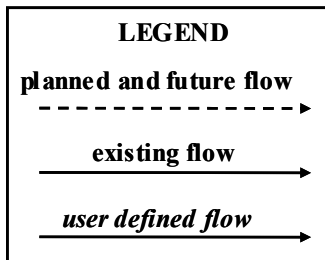
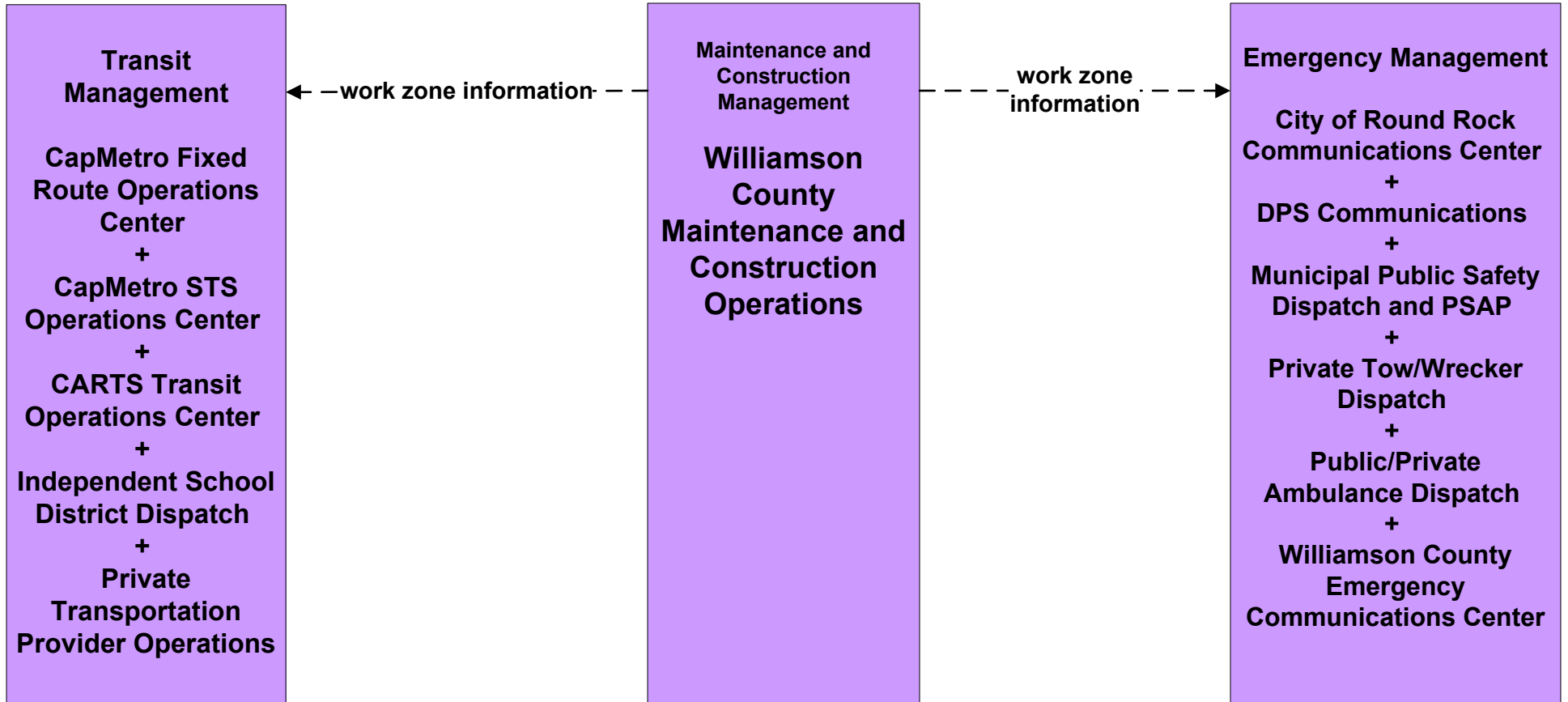
**MC08 - Work Zone Management  
Municipal Public Works Department (2 of 2)**



**MC08 - Work Zone Management**  
**Travis County Maintenance and Construction (2 of 2)**

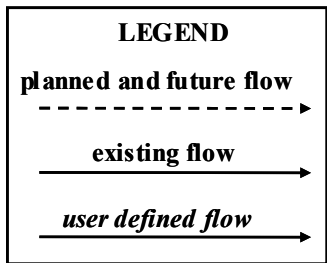
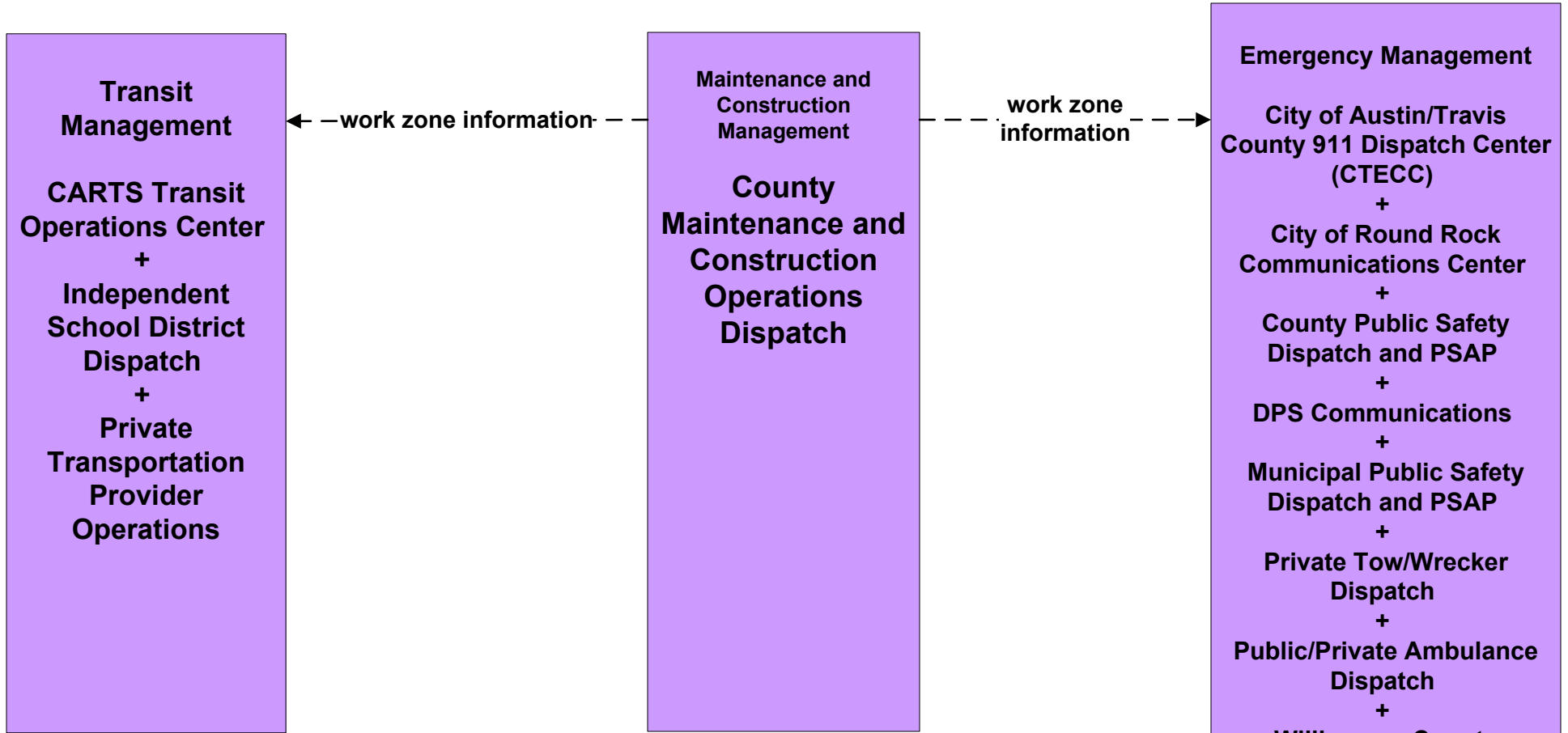


**MC08 - Work Zone Management**  
**Williamson County Maintenance and Construction (2 of 2)**

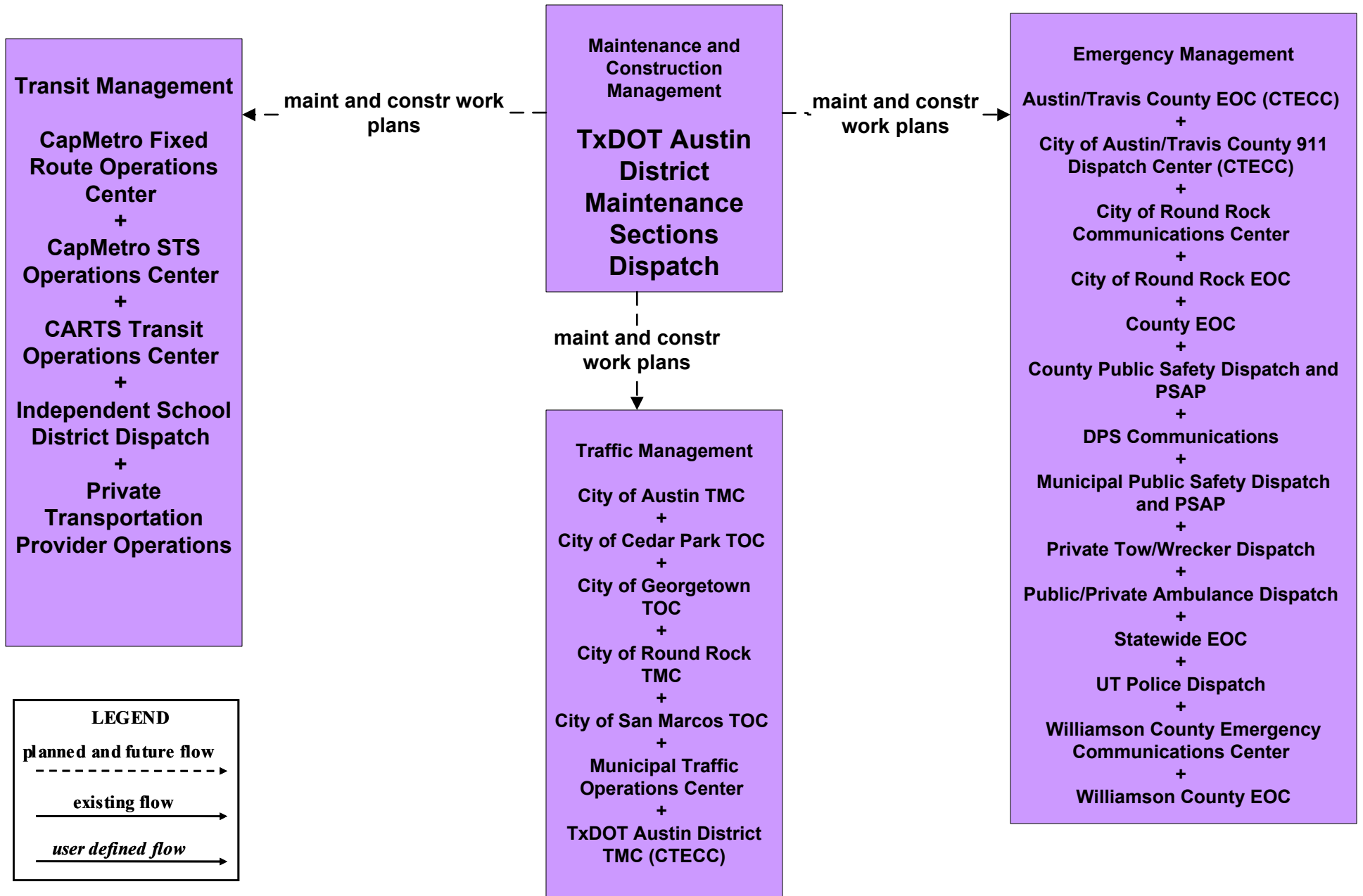




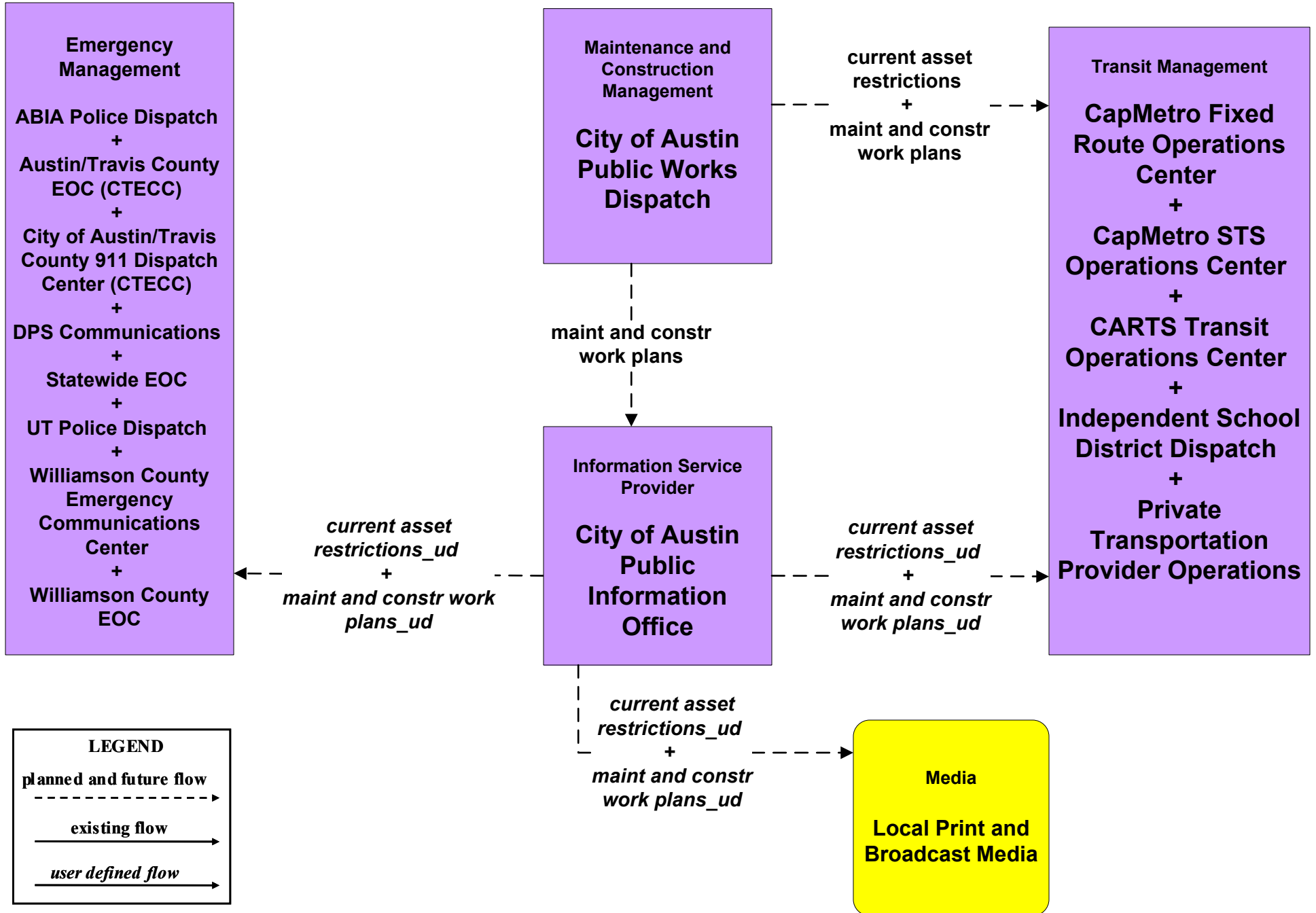
**MC08 - Work Zone Management  
County Maintenance and Construction (2 of 2)**



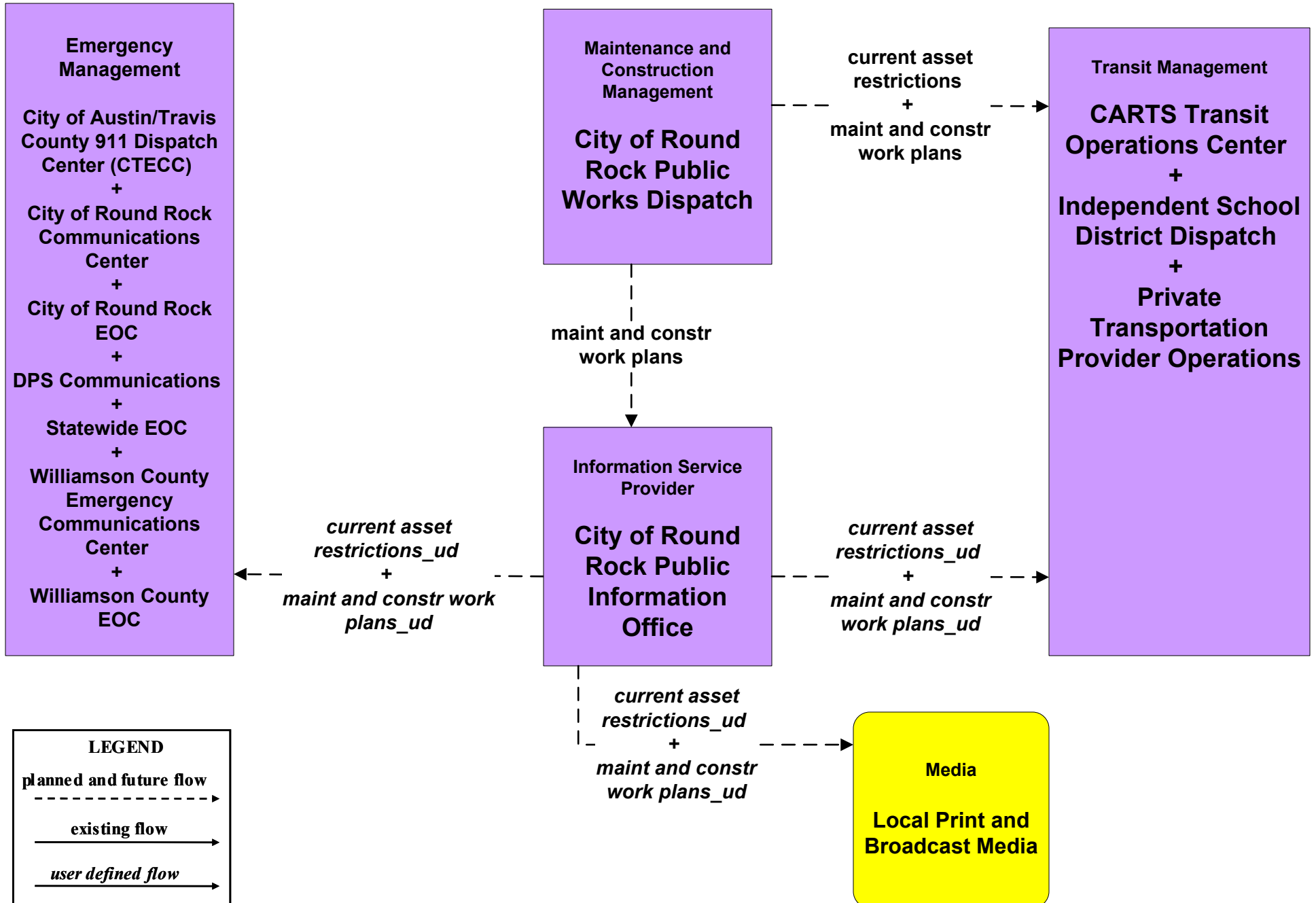
**MC10 - Maintenance and Construction Activity Coordination  
Activity Coordination - TxDOT (3 of 3)**



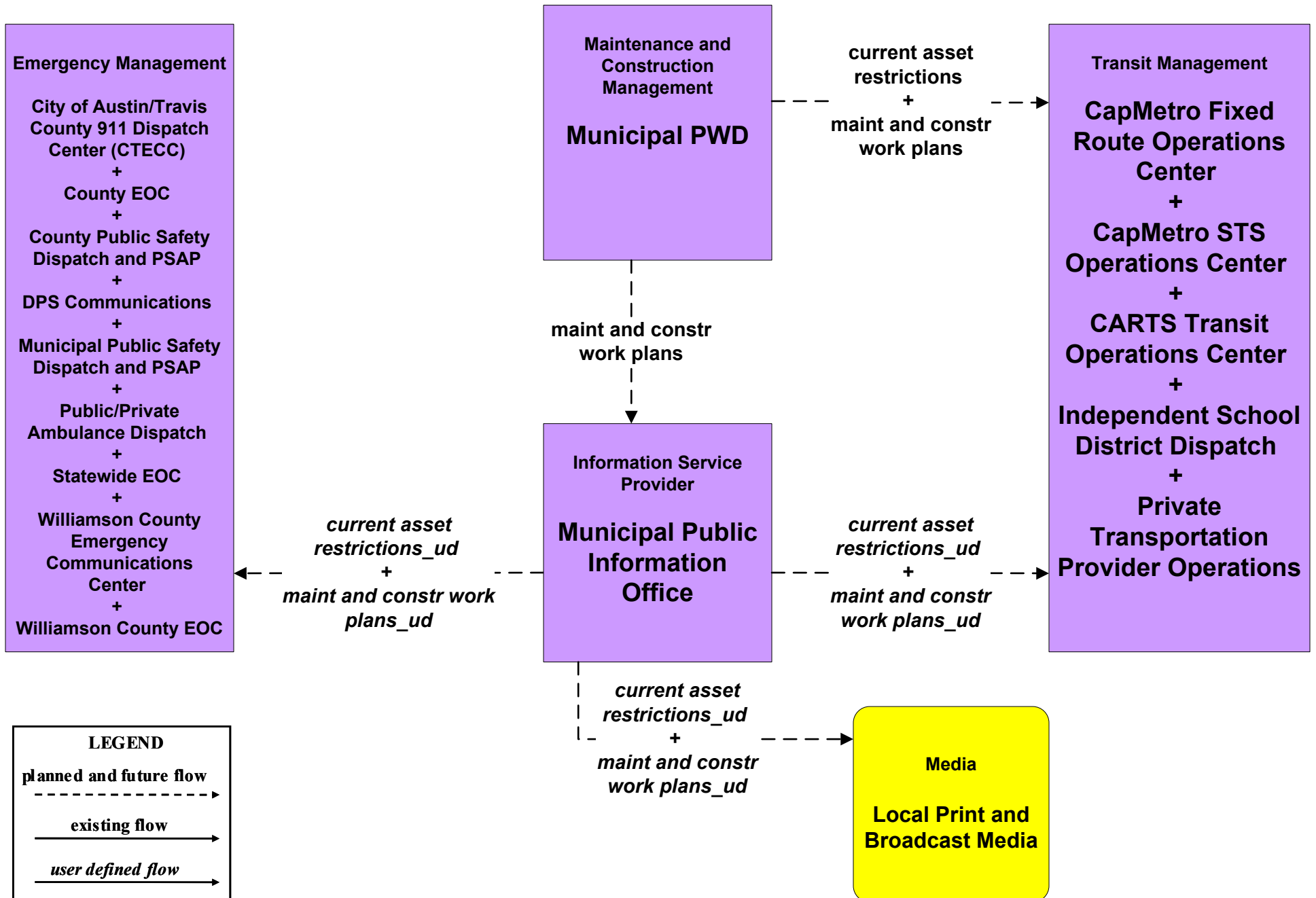
# MC10 - Maintenance and Construction Activity Coordination City of Austin Public Works (2 of 2)



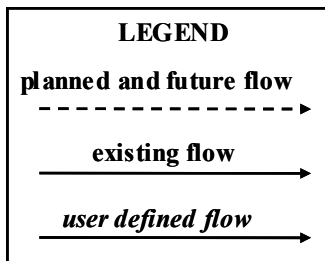
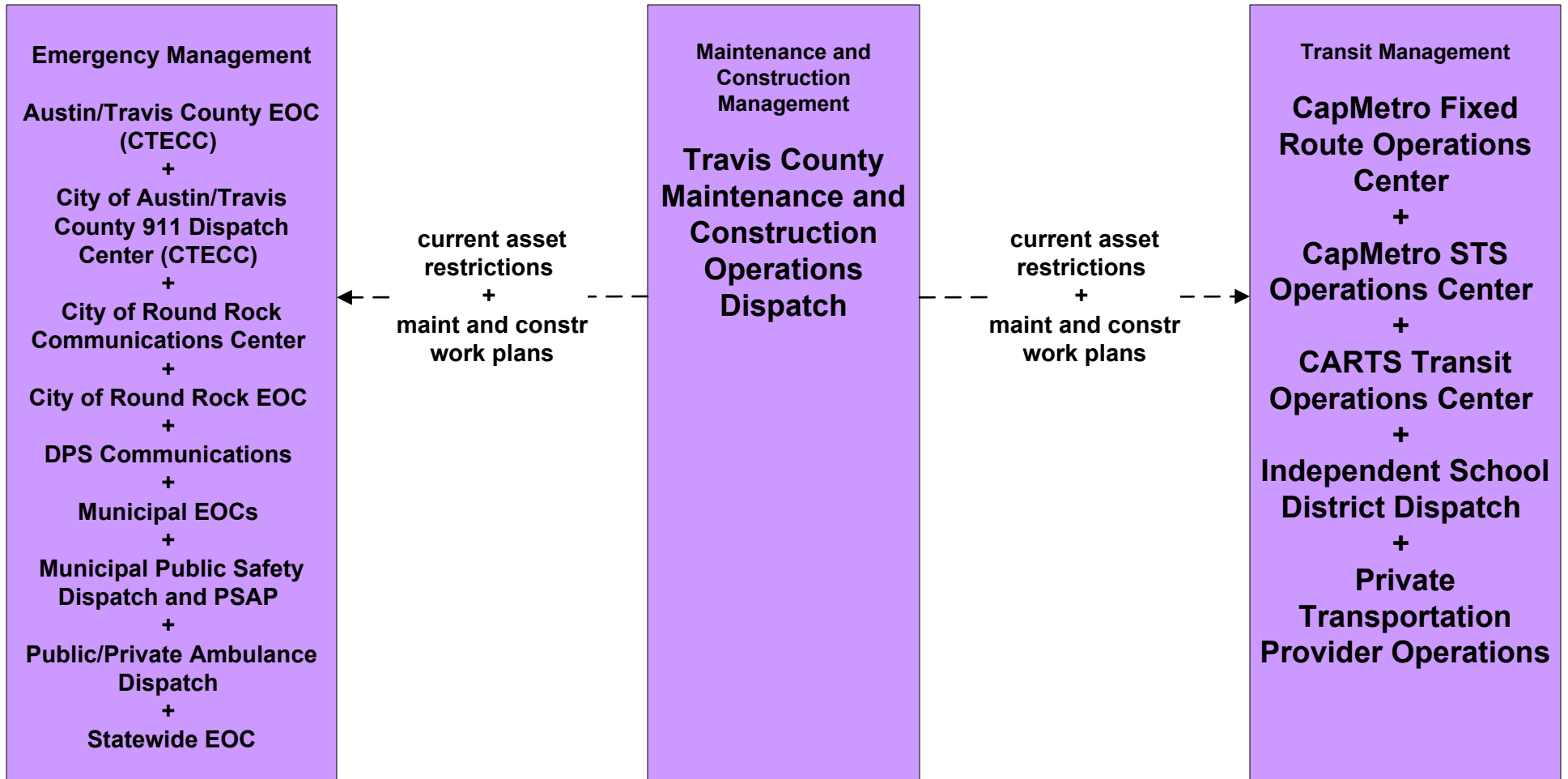
**MC10 - Maintenance and Construction Activity Coordination  
City of Round Rock Public Works (2 of 2)**



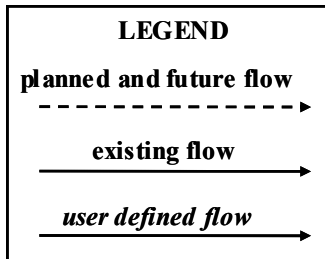
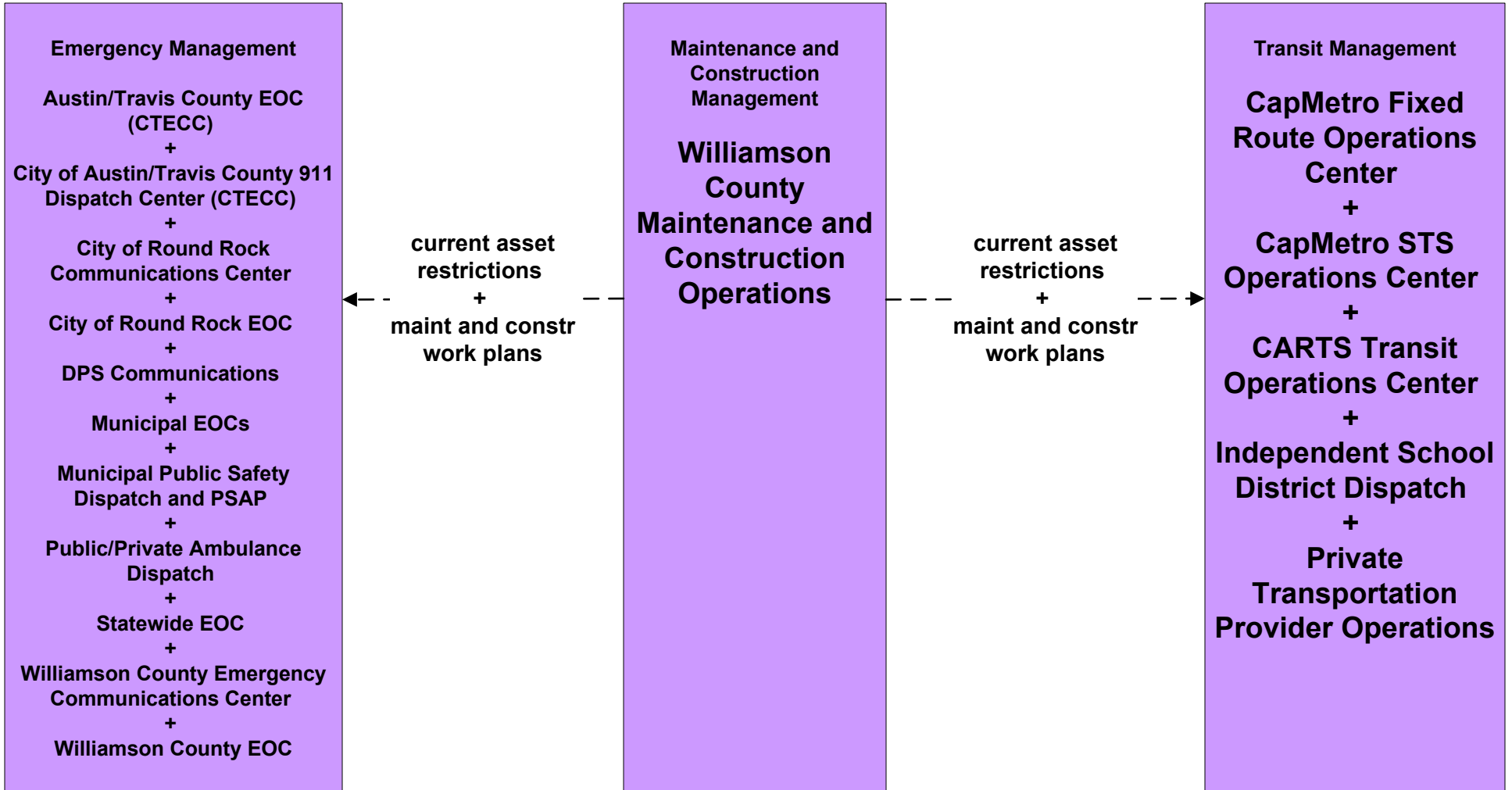
**MC10 - Maintenance and Construction Activity Coordination  
Municipal Public Works Department (2 of 2)**



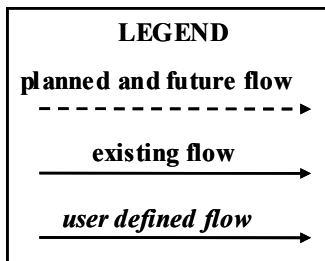
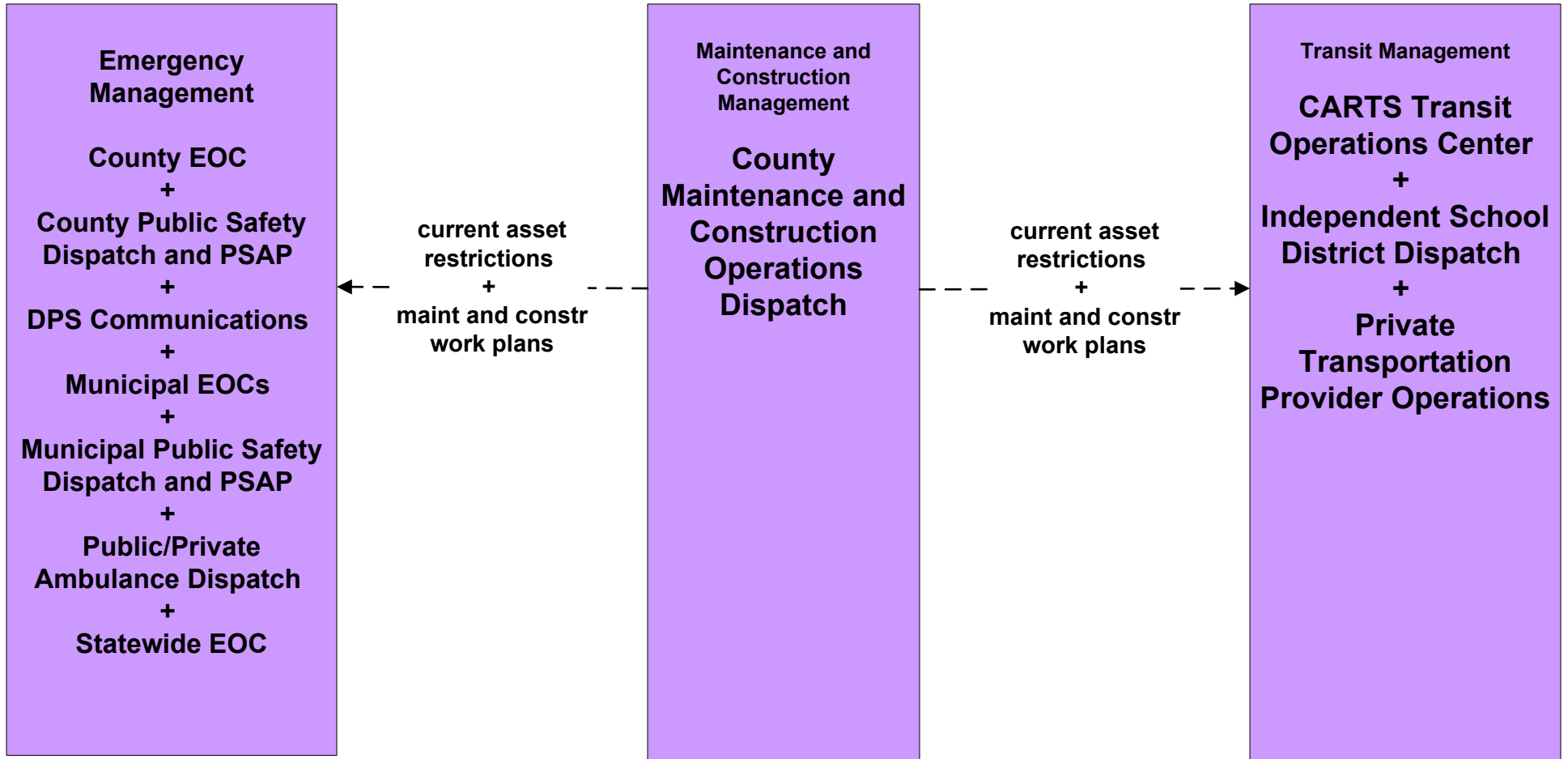
**MC10 - Maintenance and Construction Activity Coordination  
Travis County Maintenance and Construction (2 of 2)**



**MC10 - Maintenance and Construction Activity Coordination  
Williamson County Maintenance and Construction (2 of 2)**

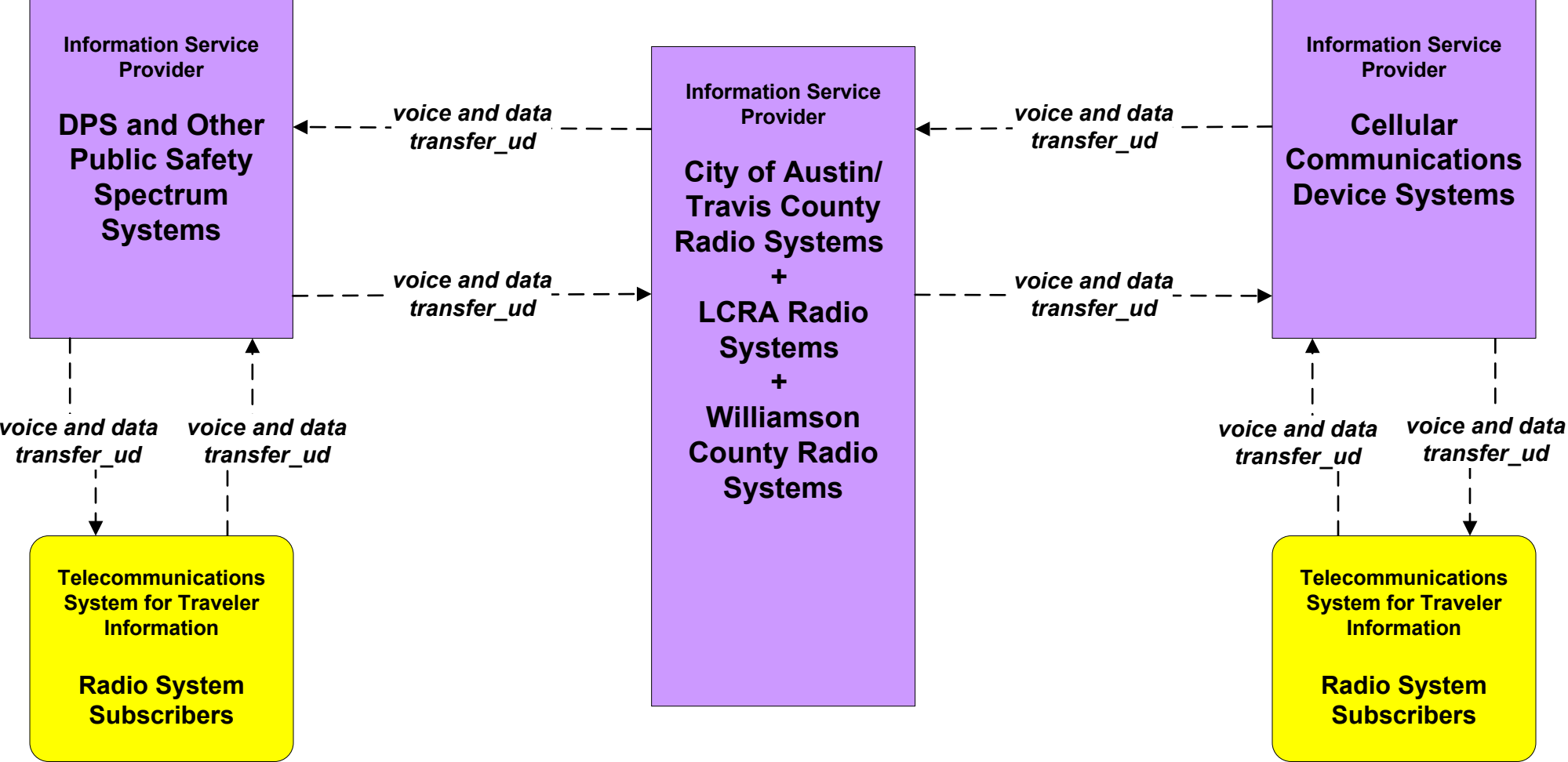


**MC10 - Maintenance and Construction Activity Coordination  
County Maintenance and Construction (2 of 2)**





**RCN01 - Radio Communications  
Austin Region Radio Network (2 of 2)**



**LEGEND**

*planned and future flow*  
 ----->

*existing flow*  
 \_\_\_\_\_>

*user defined flow*  
 \_\_\_\_\_>

*NOTE: The purpose of the Radio Communications market package is to show the need for traffic, emergency management, maintenance, and transit agencies to be able to communicate through radio within the Austin Region. Radio communications should allow for both voice and data transfer between agencies.*