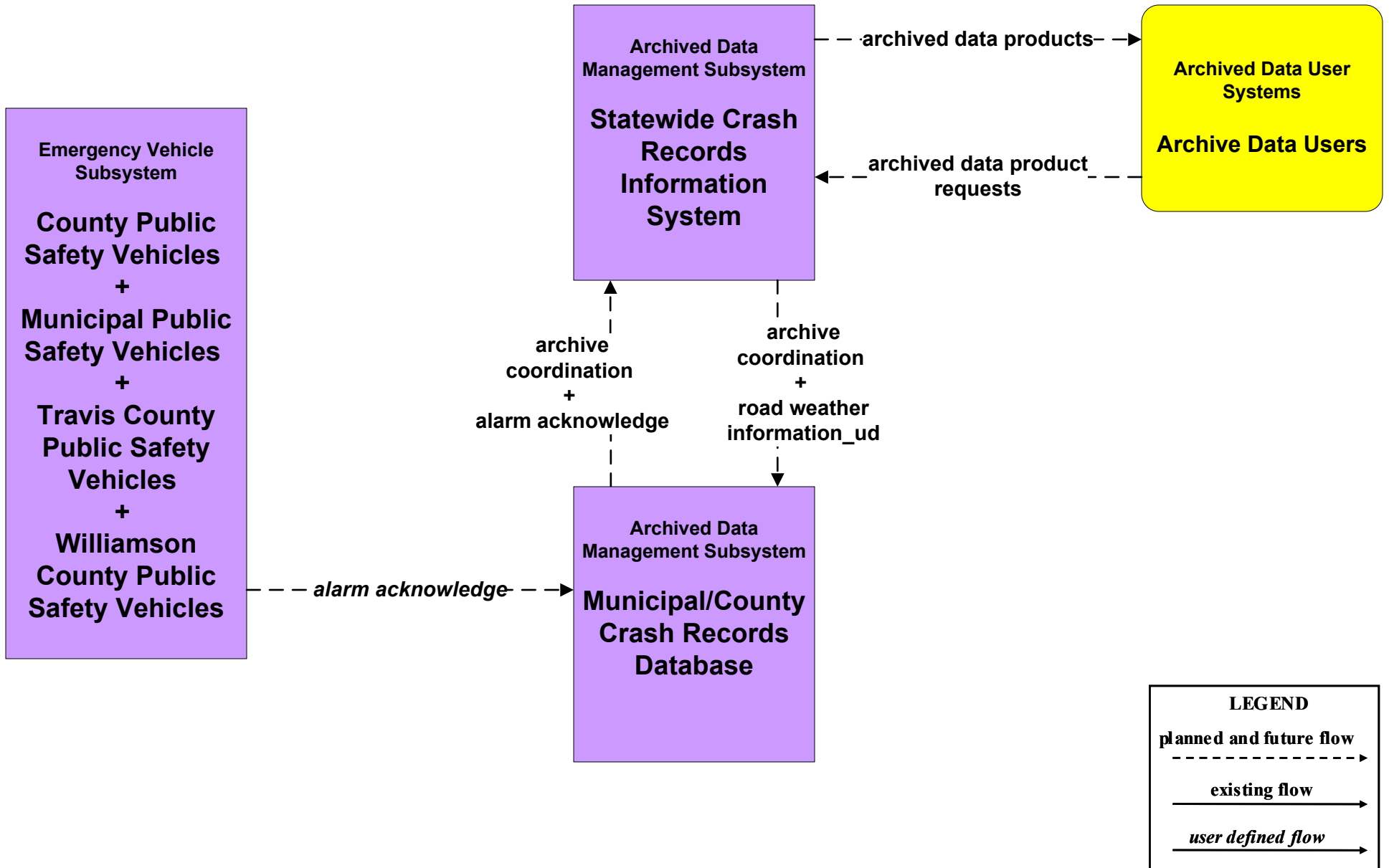
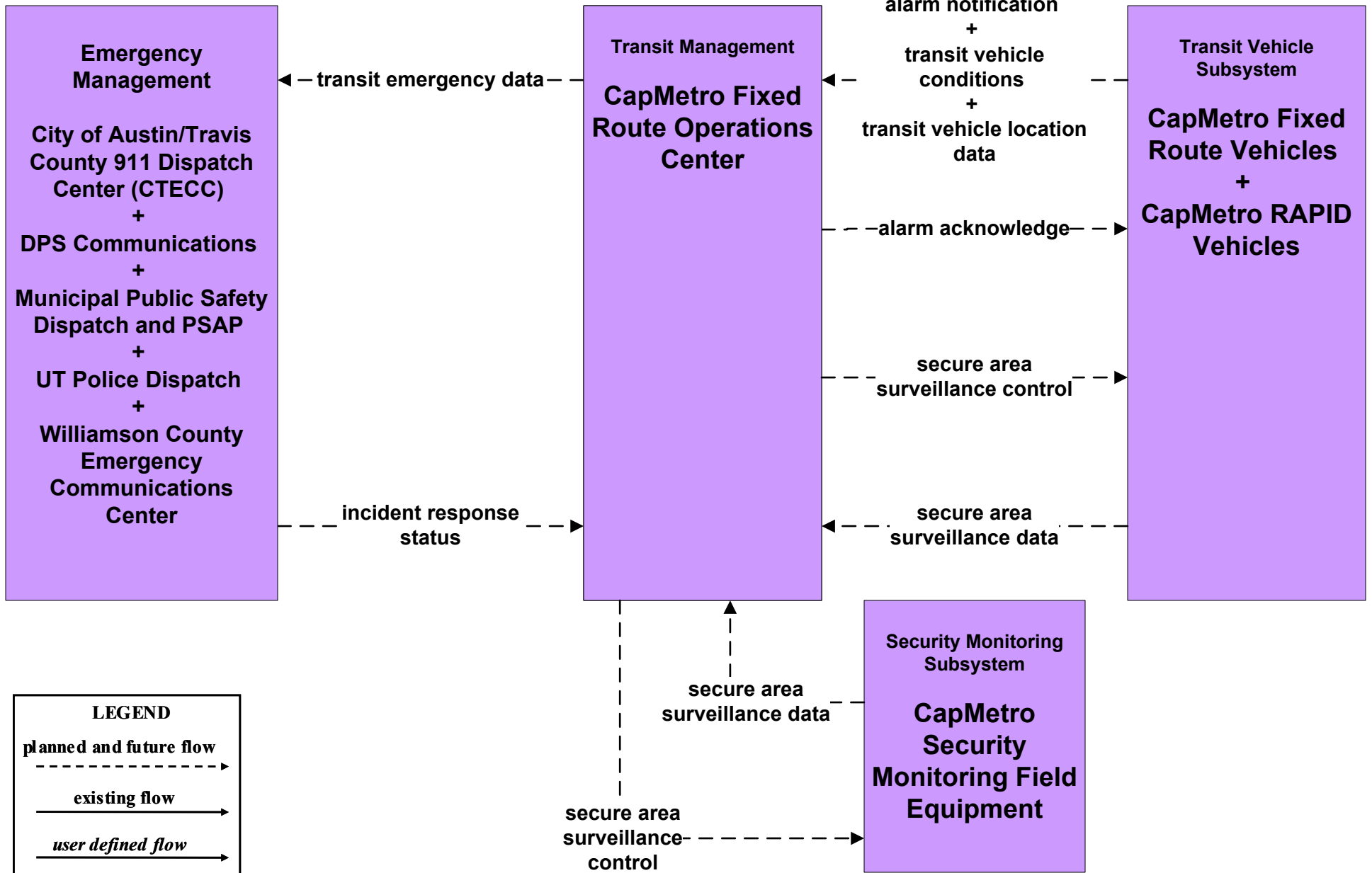


**AD1 - ITS Data Mart
Municipal/County Crash Records Database**

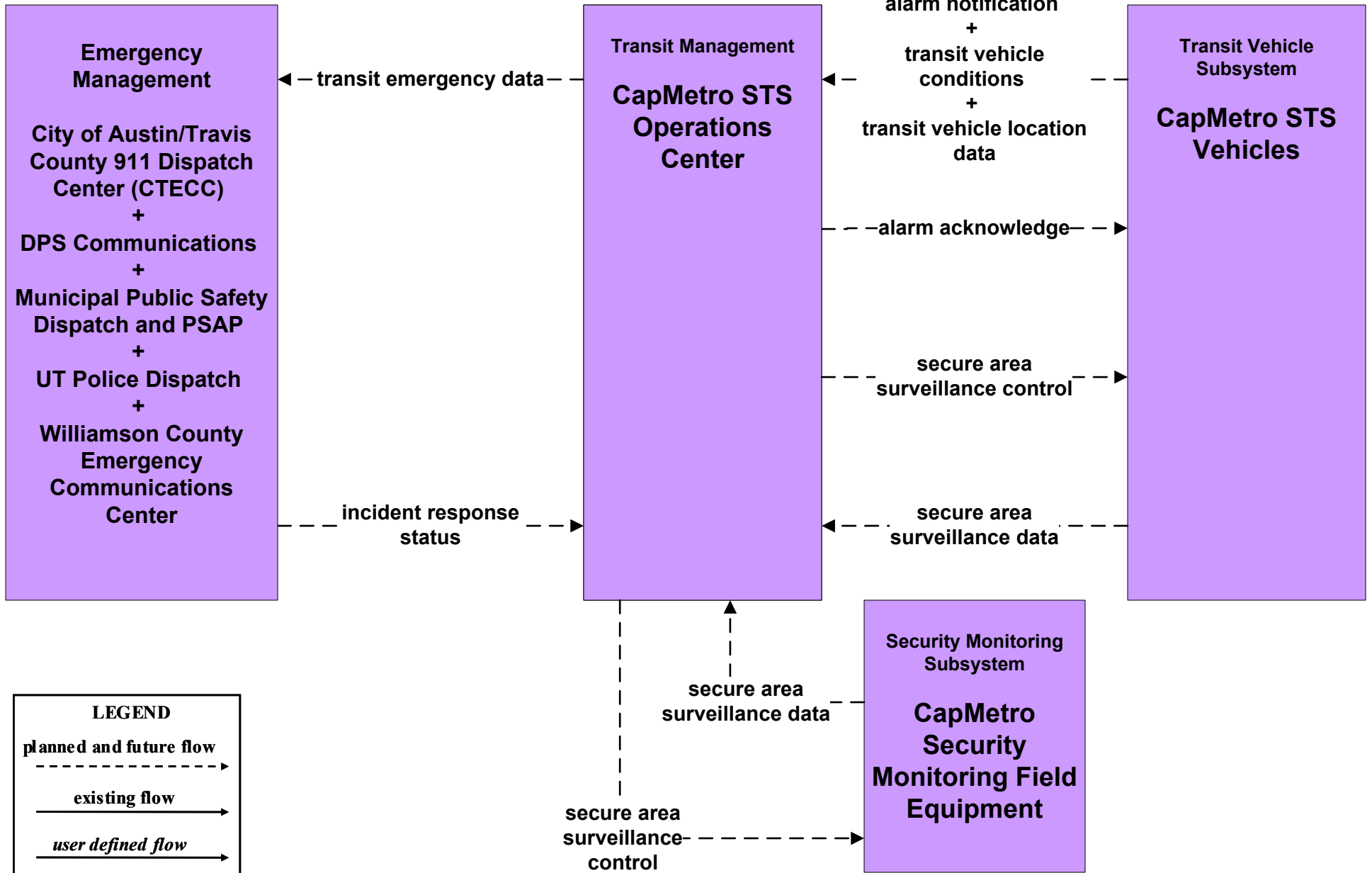


APTS5 - Transit Security
CapMetro Transit – Transit Vehicle Monitoring System (1 of 3)



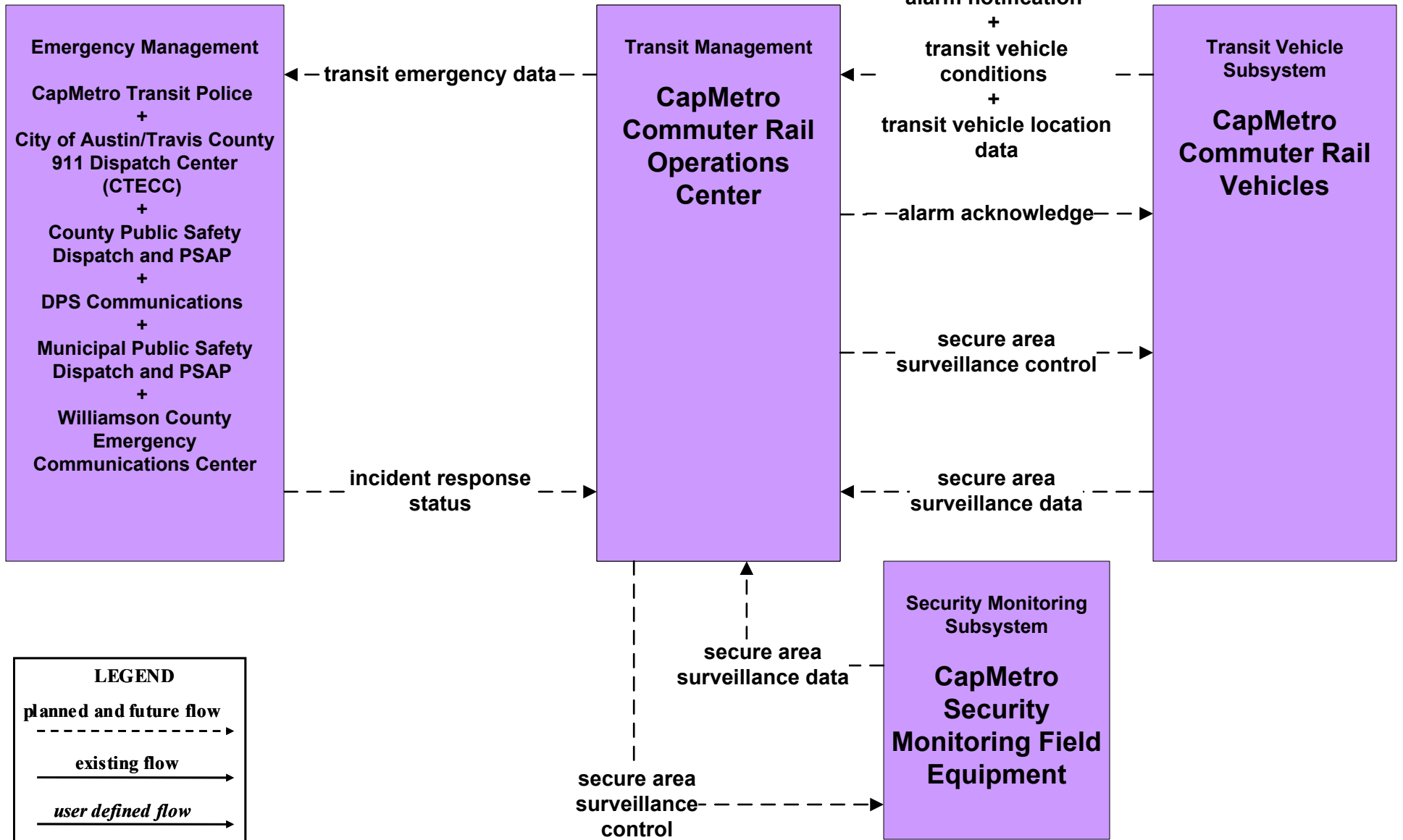
APTS5 - Transit Security

CapMetro Transit – Transit Vehicle Monitoring System (2 of 3)

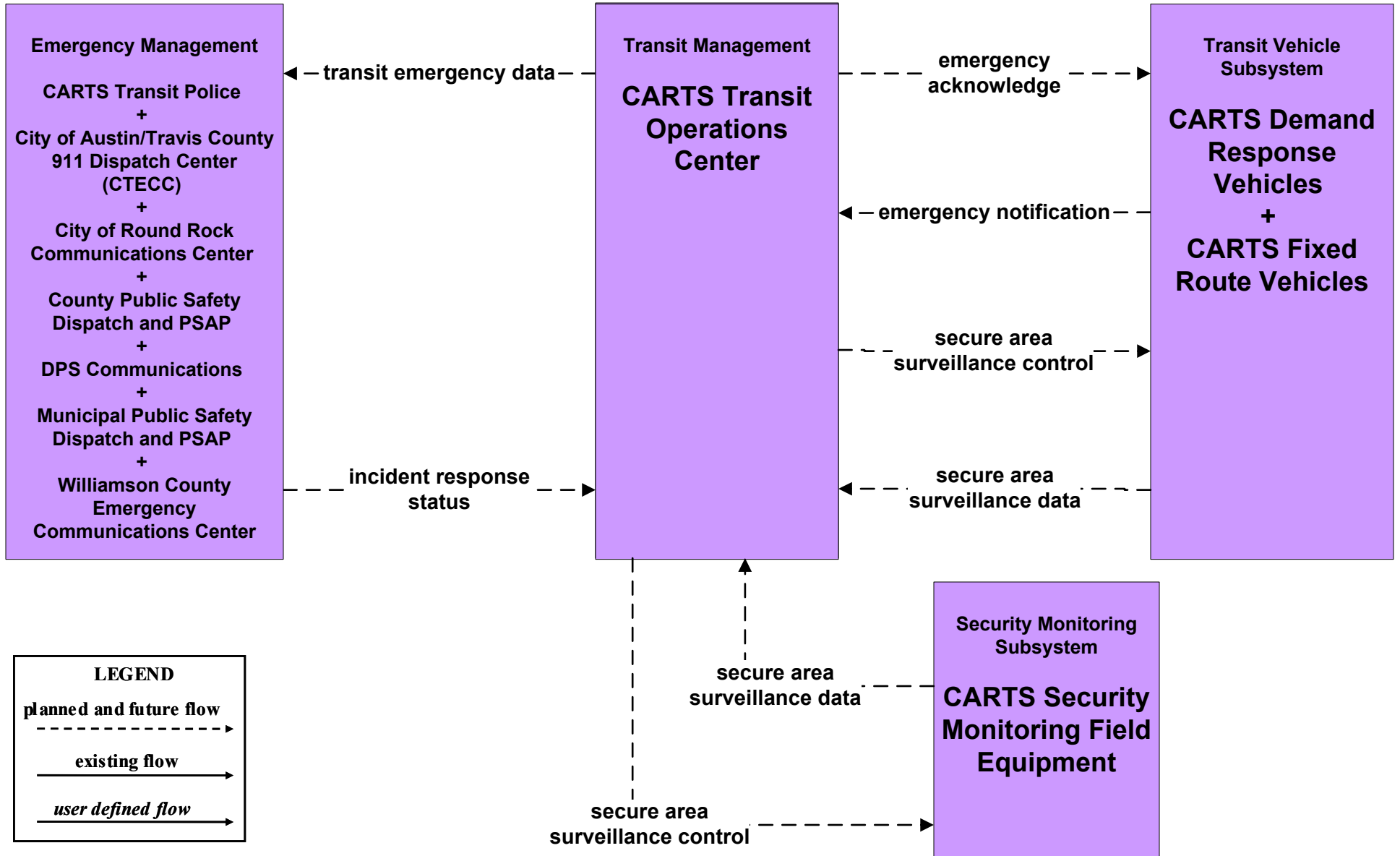


APTS5 - Transit Security

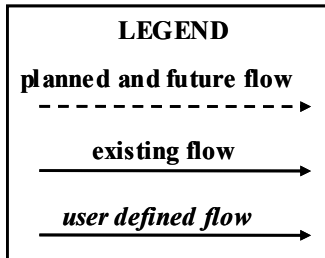
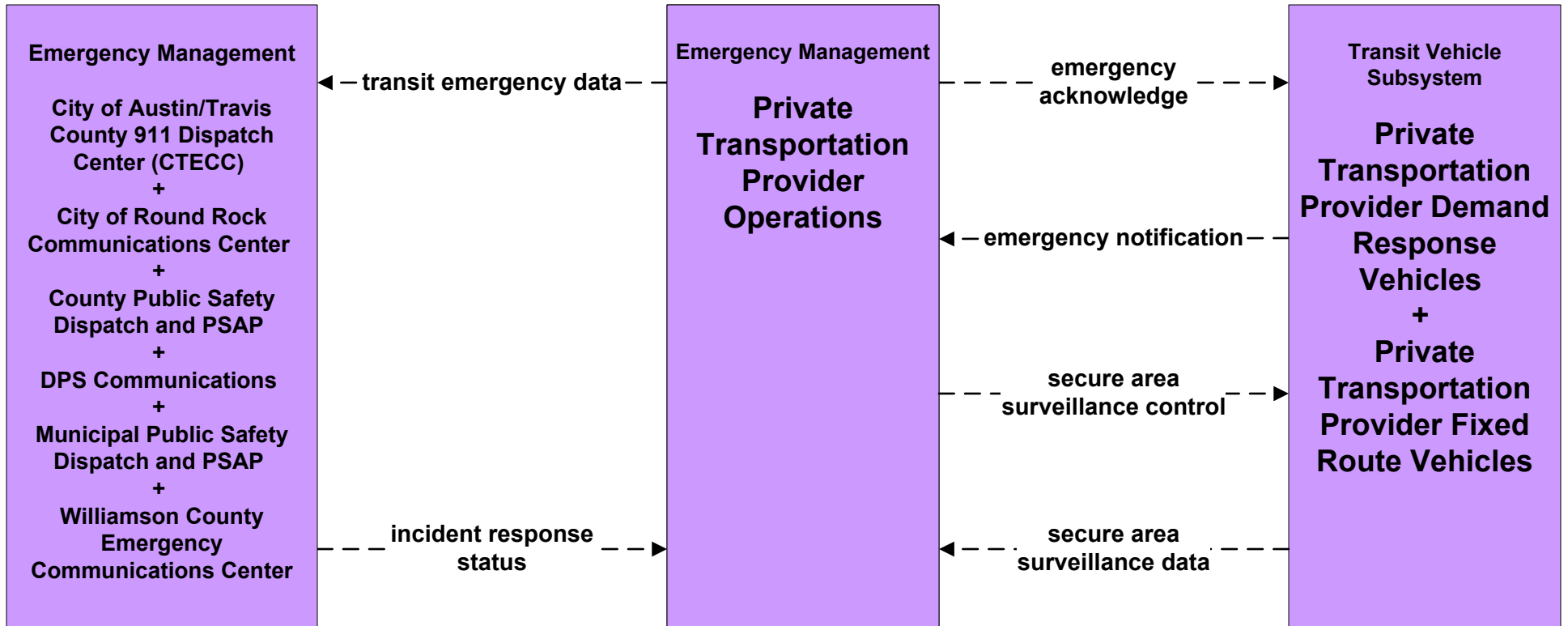
CapMetro Transit – Transit Vehicle Monitoring System (3 of 3)



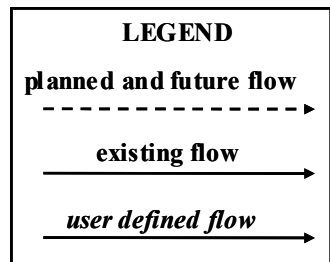
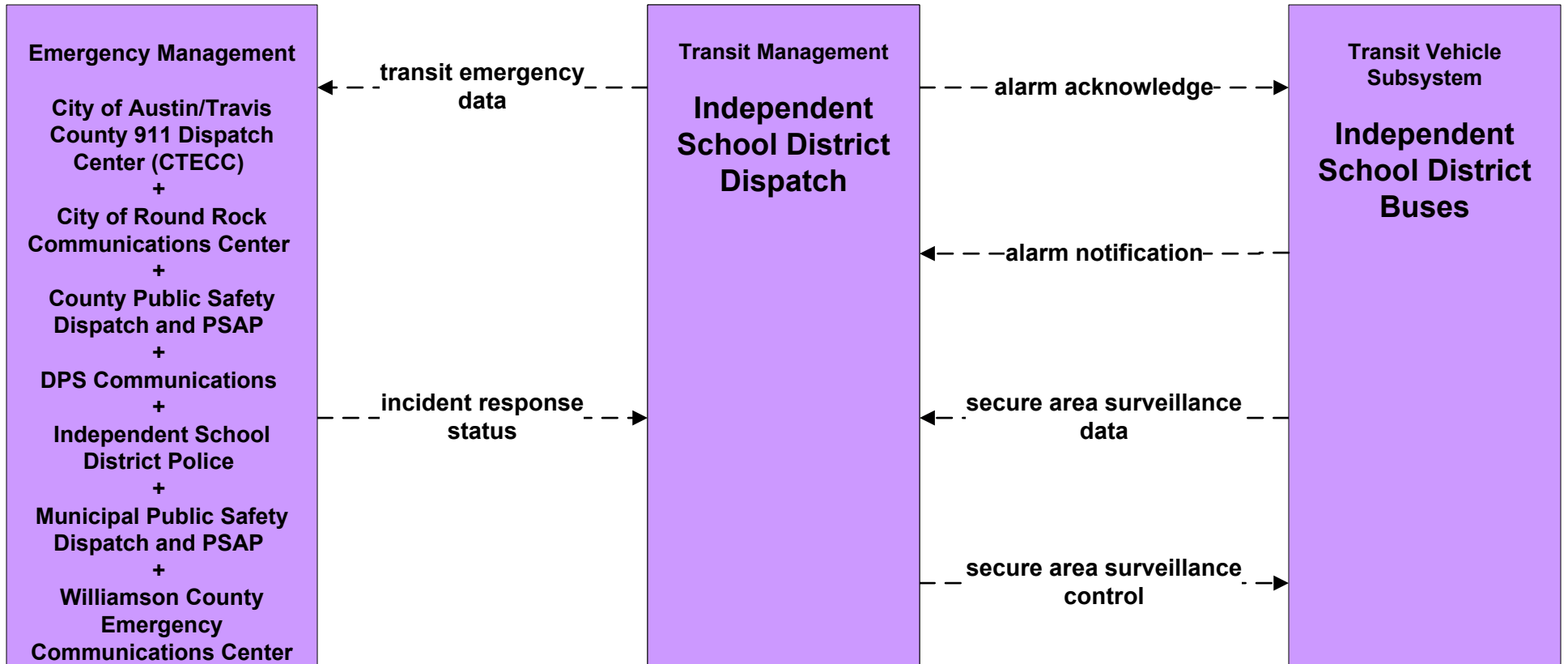
APTS5 - Transit Security CARTS Transit



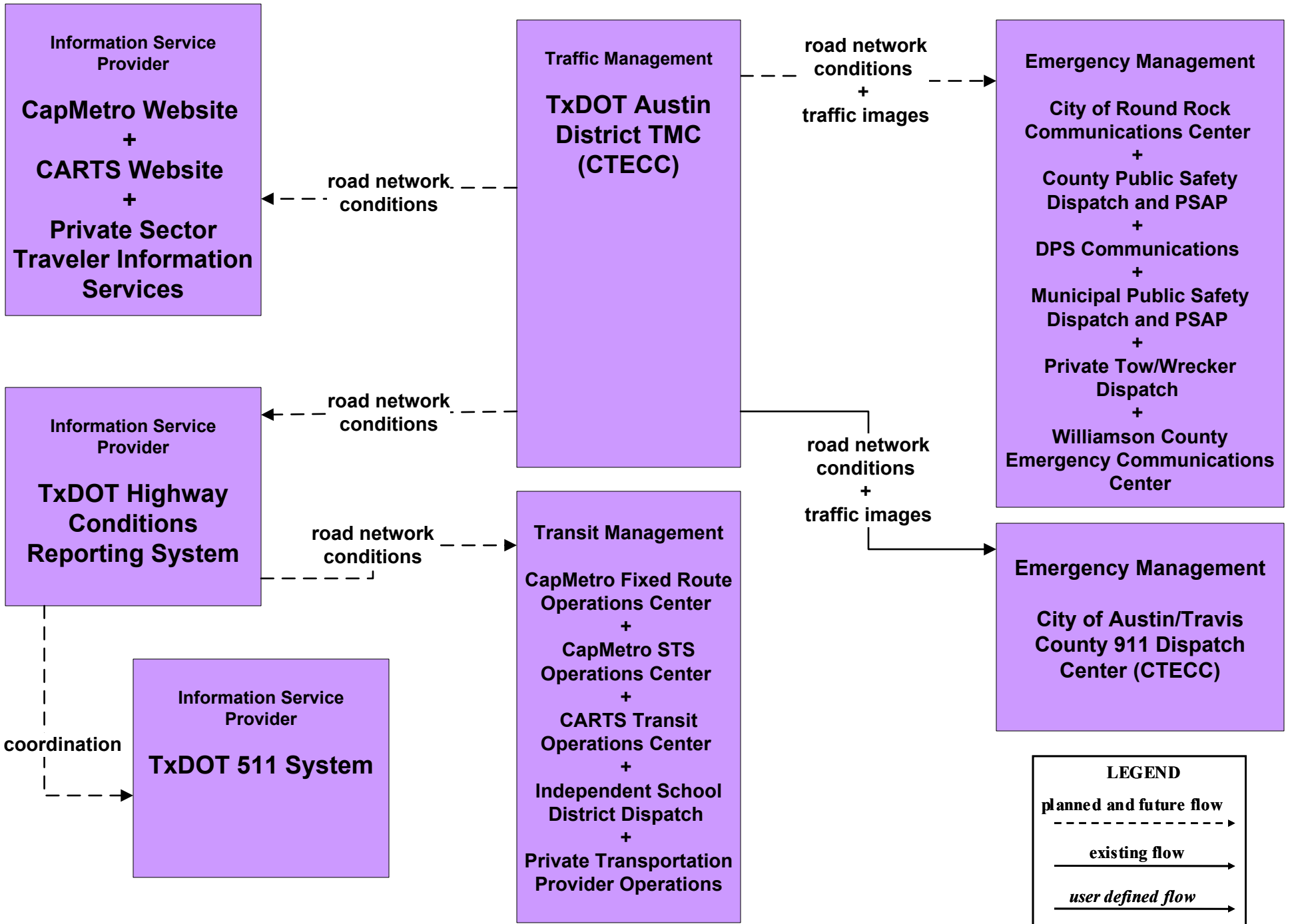
APTS5 - Transit Security Private Transportation Operations



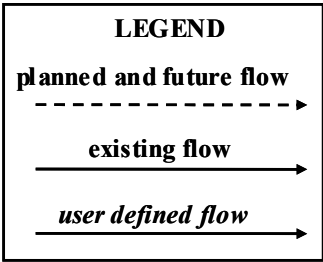
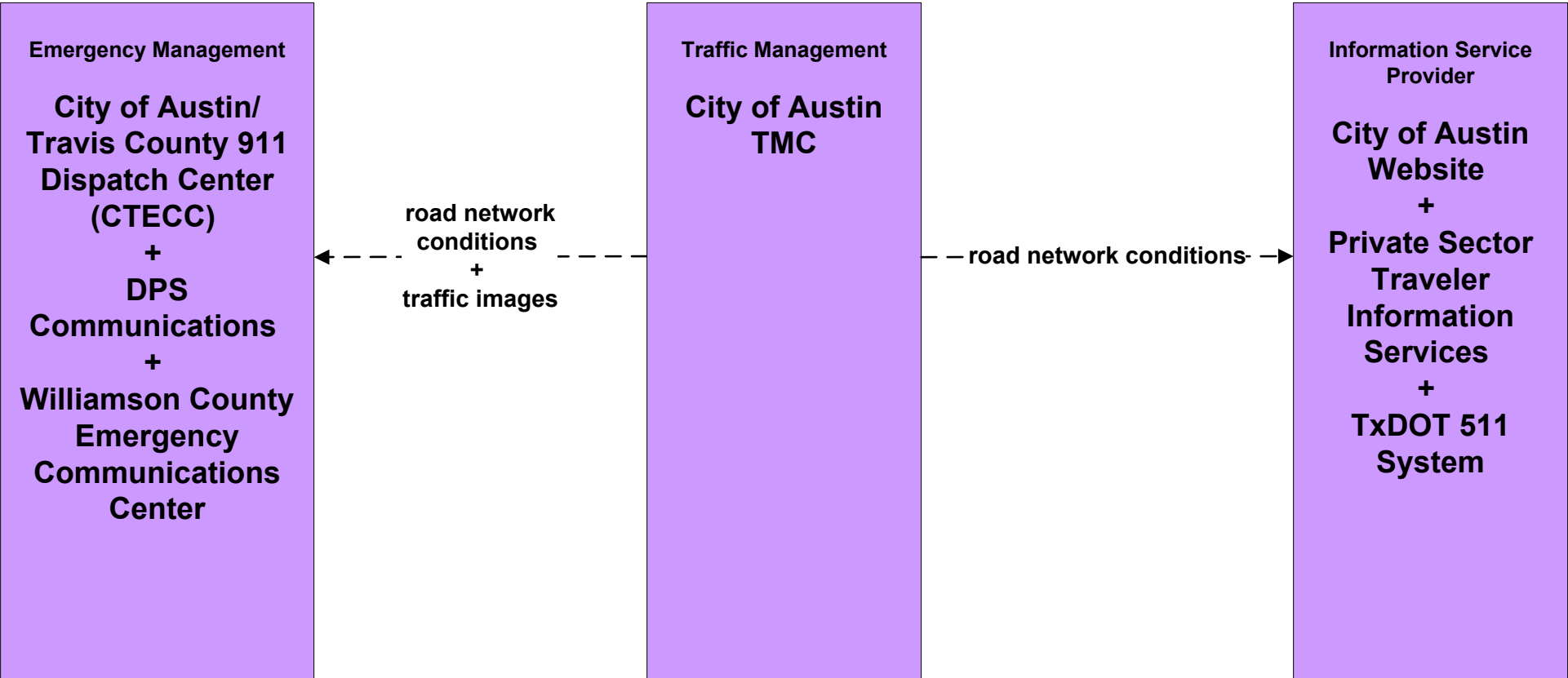
APTS5 - Transit Security Independent School Districts



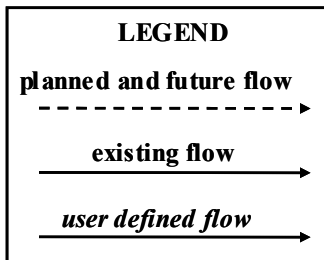
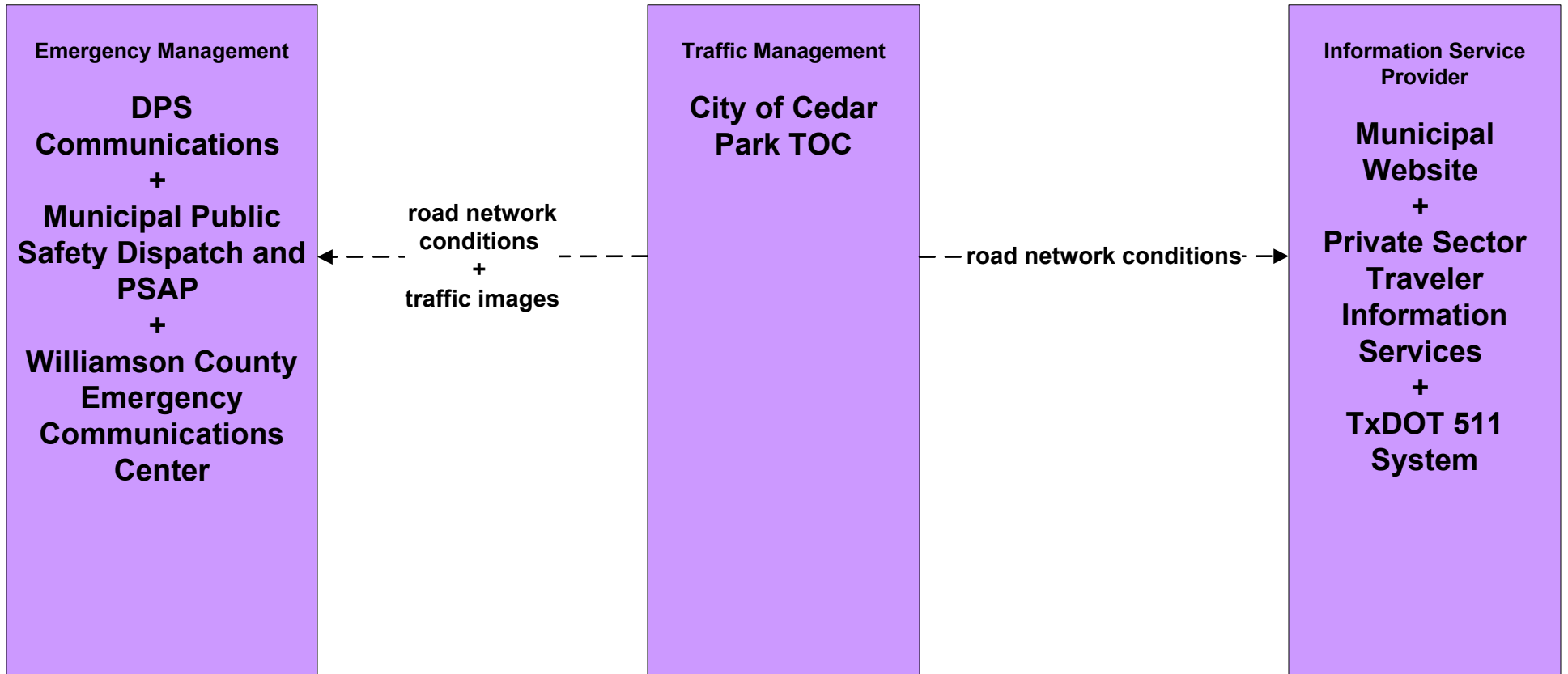
**ATMS06 - Traffic Information Dissemination
 TxDOT Austin District TMC (CTECC) (2 of 2)**



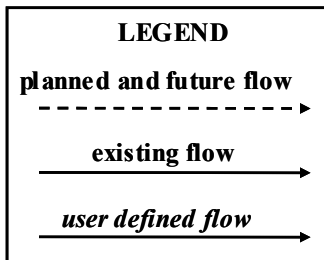
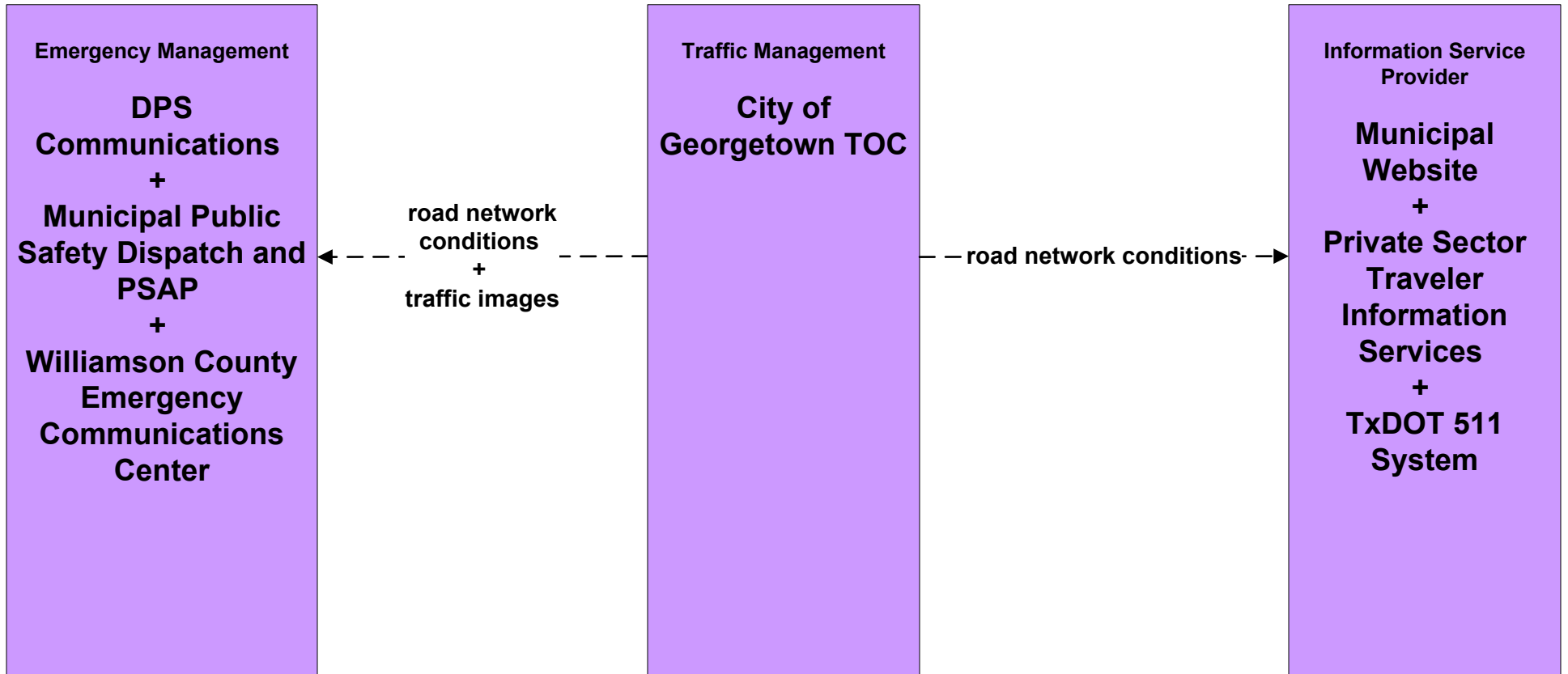
**ATMS06 - Traffic Information Dissemination
 City of Austin Traffic Management Center (2 of 2)**



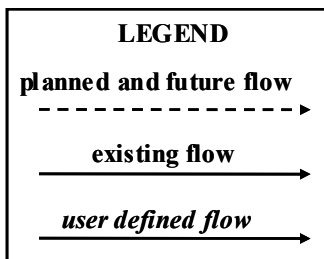
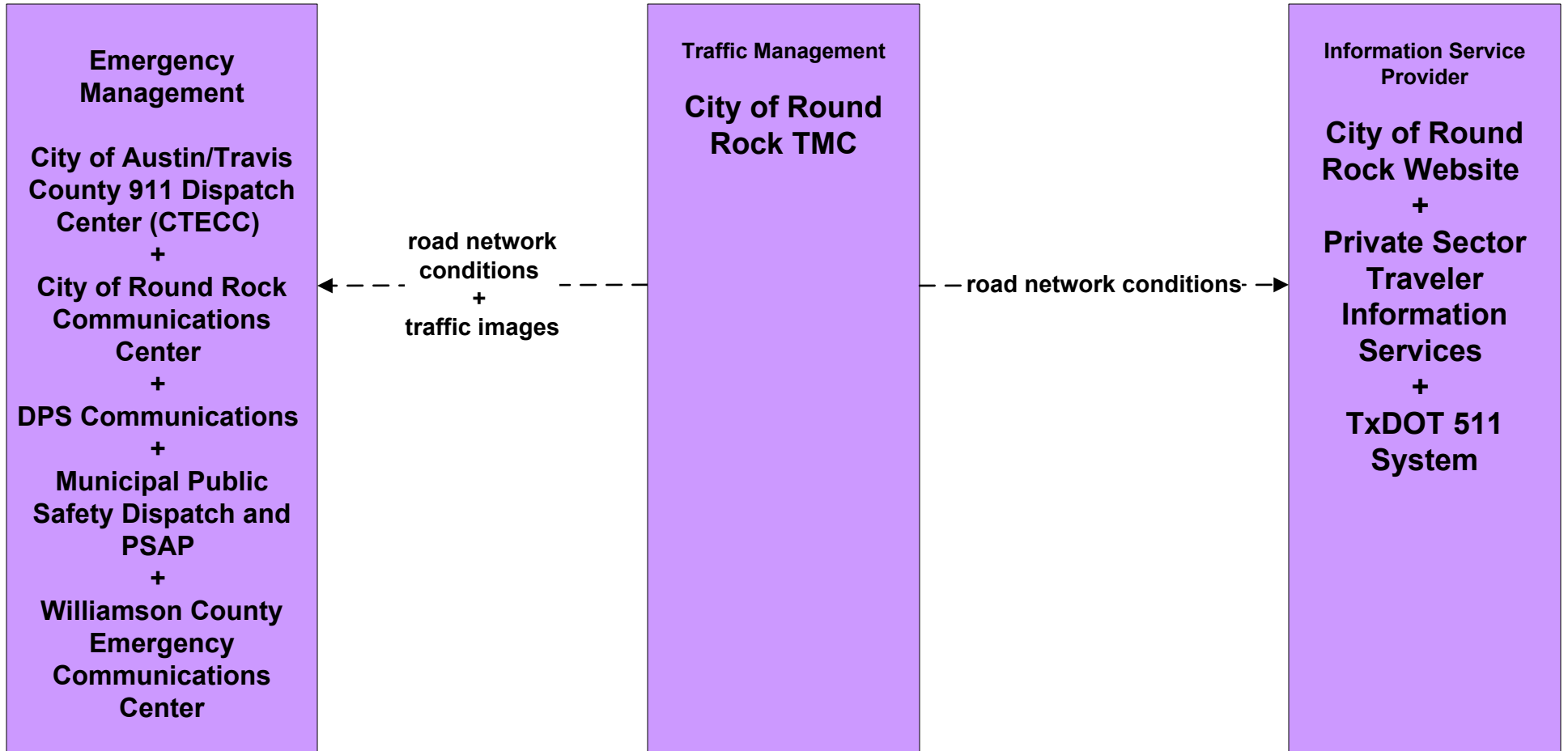
**ATMS06 - Traffic Information Dissemination
City of Cedar Park Traffic Operations Center (2 of 2)**



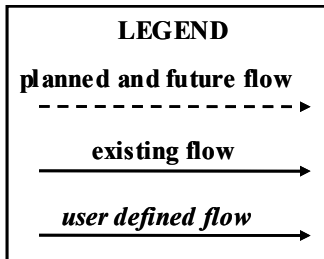
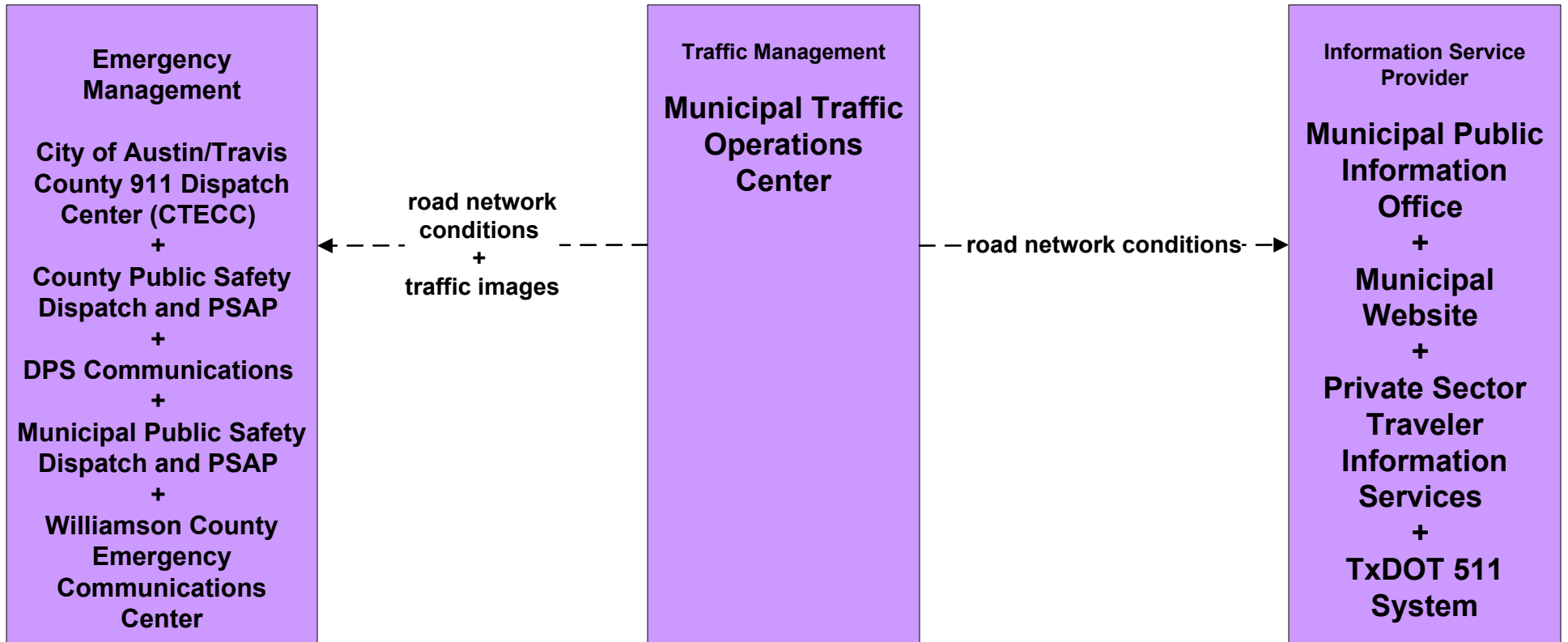
ATMS06 - Traffic Information Dissemination
City of Georgetown Traffic Operations Center (2 of 2)



**ATMS06 - Traffic Information Dissemination
City of Round Rock Traffic Management Center (2 of 2)**

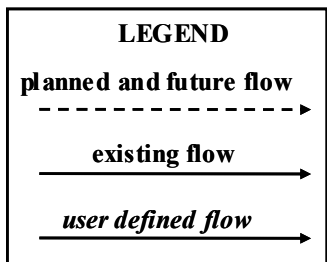
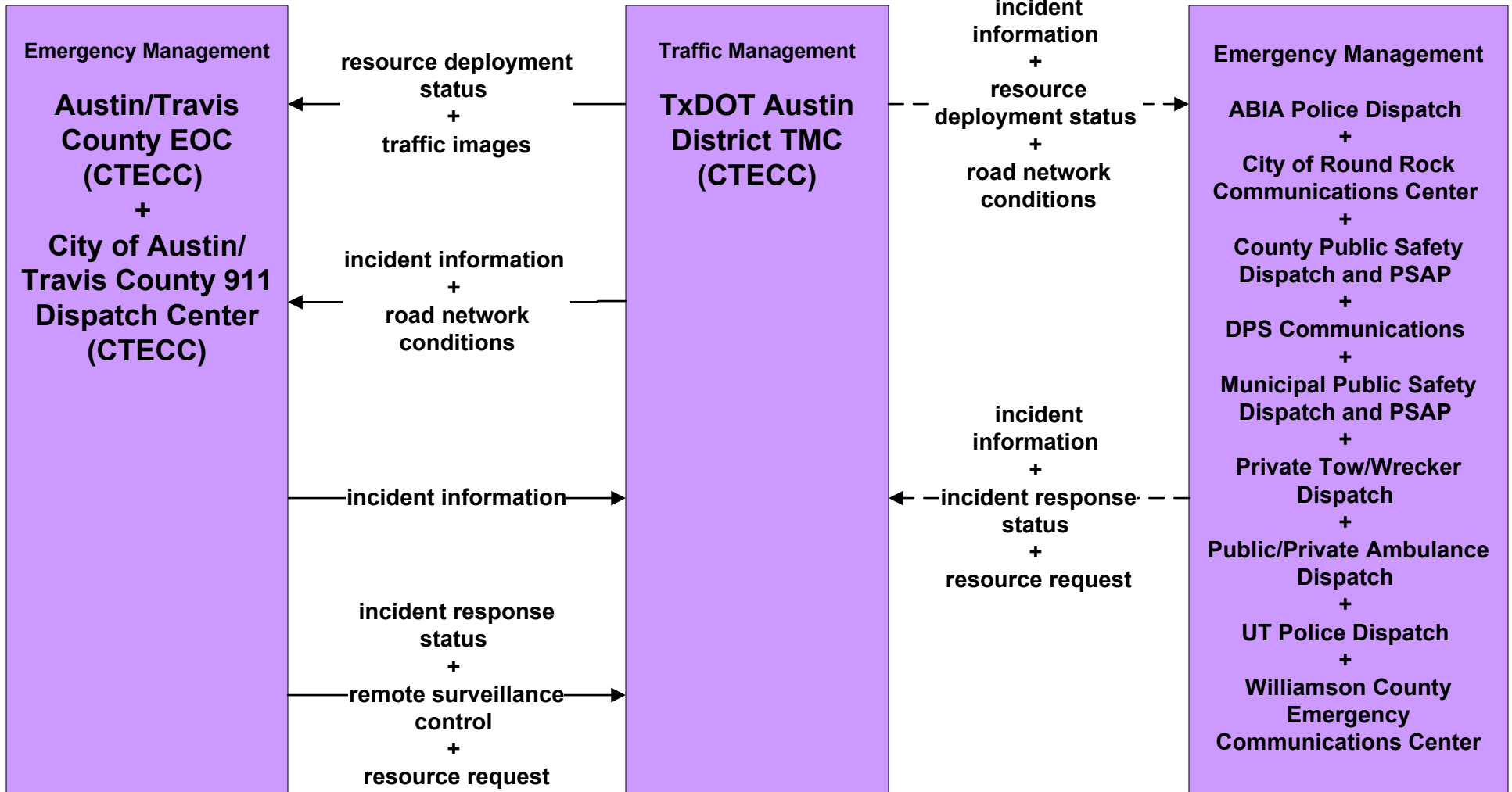


**ATMS06 - Traffic Information Dissemination
Municipal Traffic Operations Center (2 of 2)**



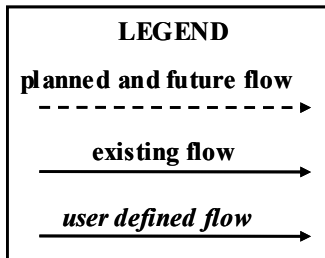
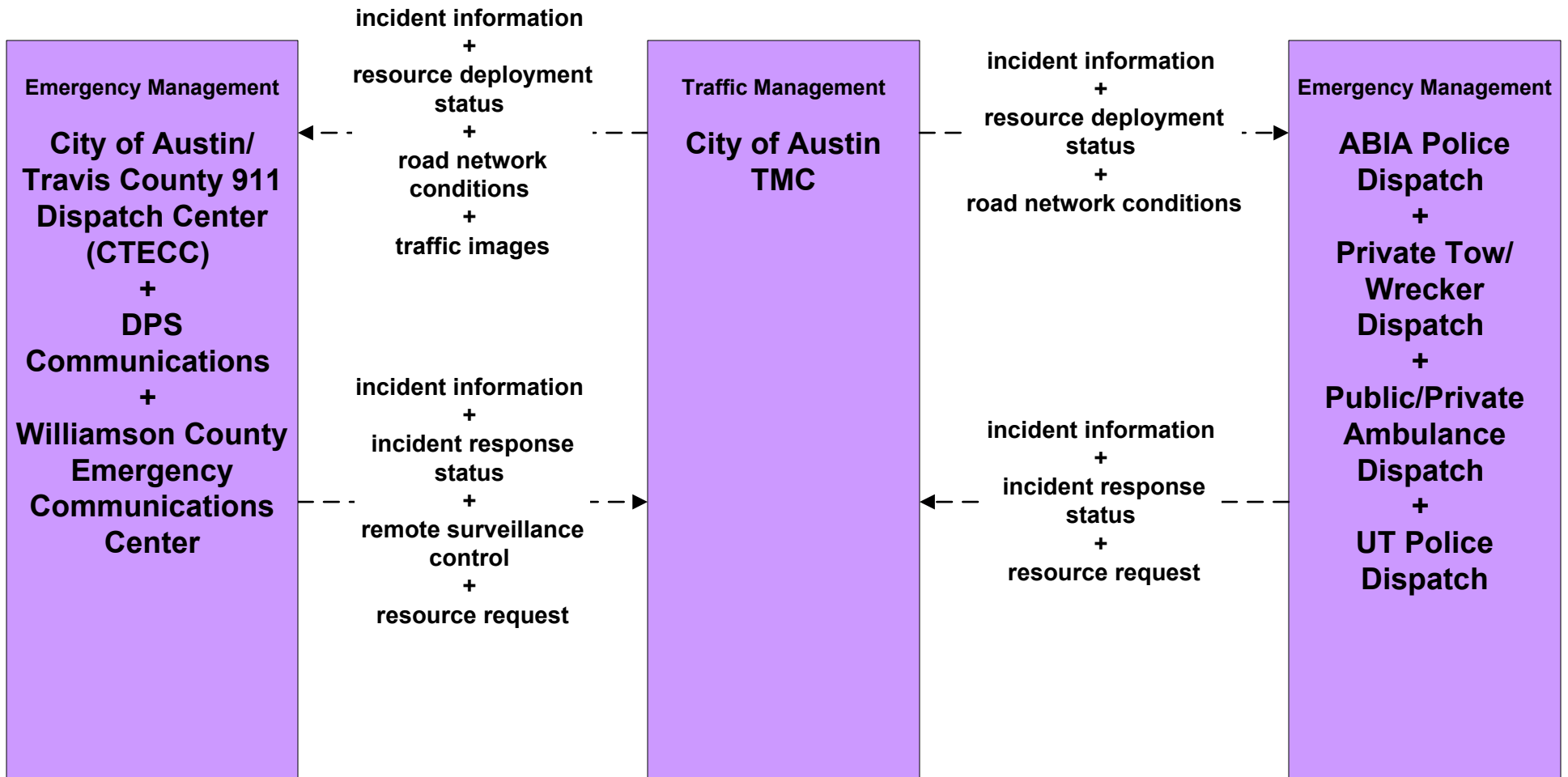
ATMS08 - Incident Management

TxDOT Austin District TMC – (TM to EM)

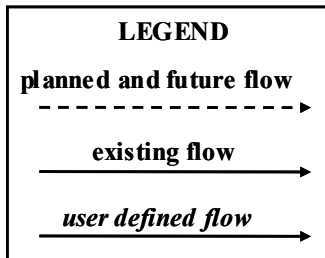
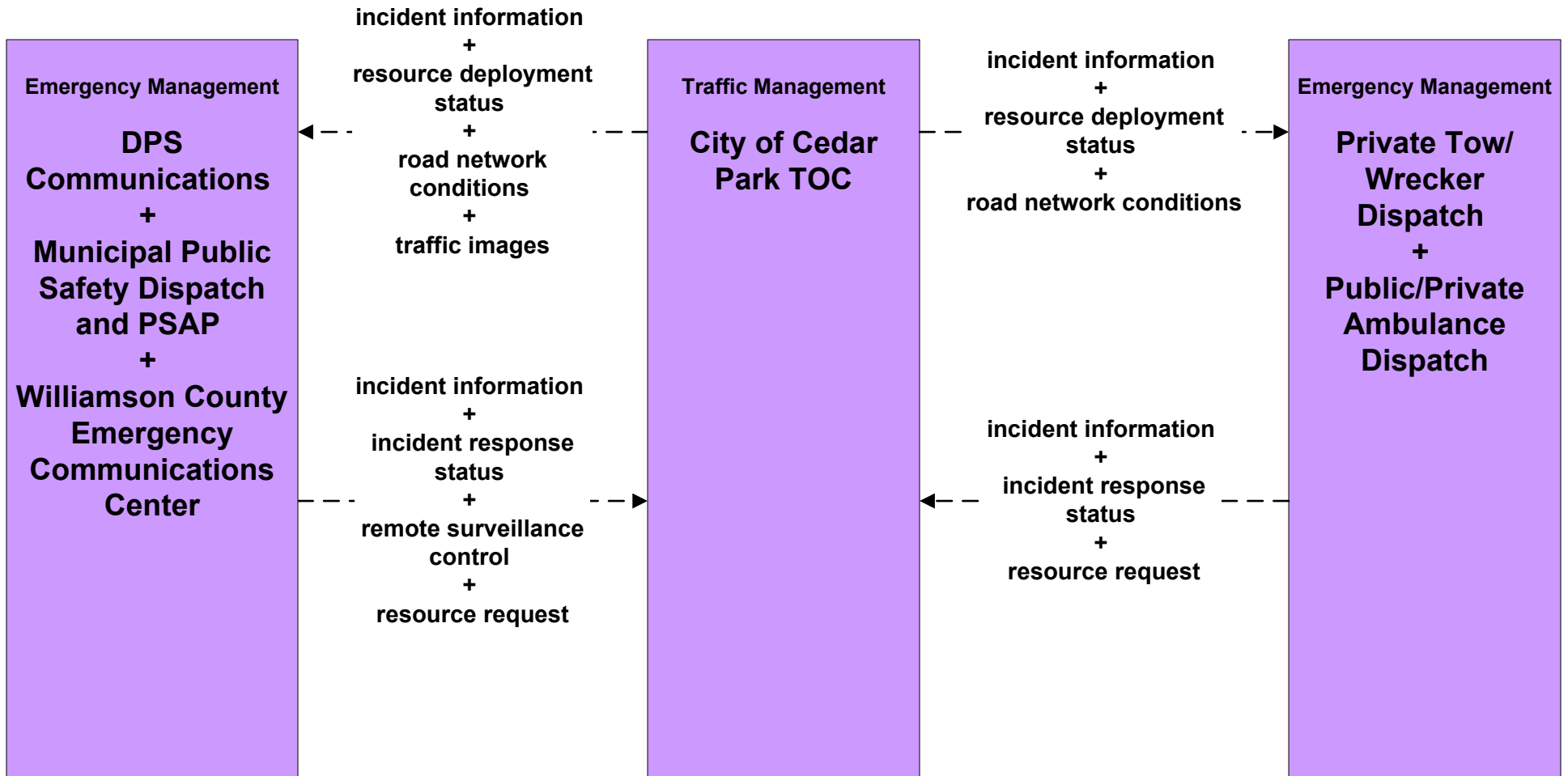


Transit providers get "road network conditions" (for incident information) directly from CTECC (see APTS2 and APTS3).

ATMS08 - Incident Management City of Austin TMC – (TM to EM)

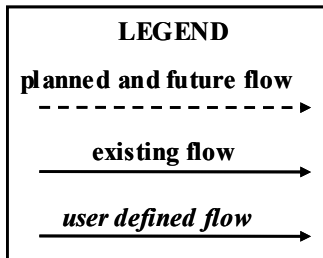
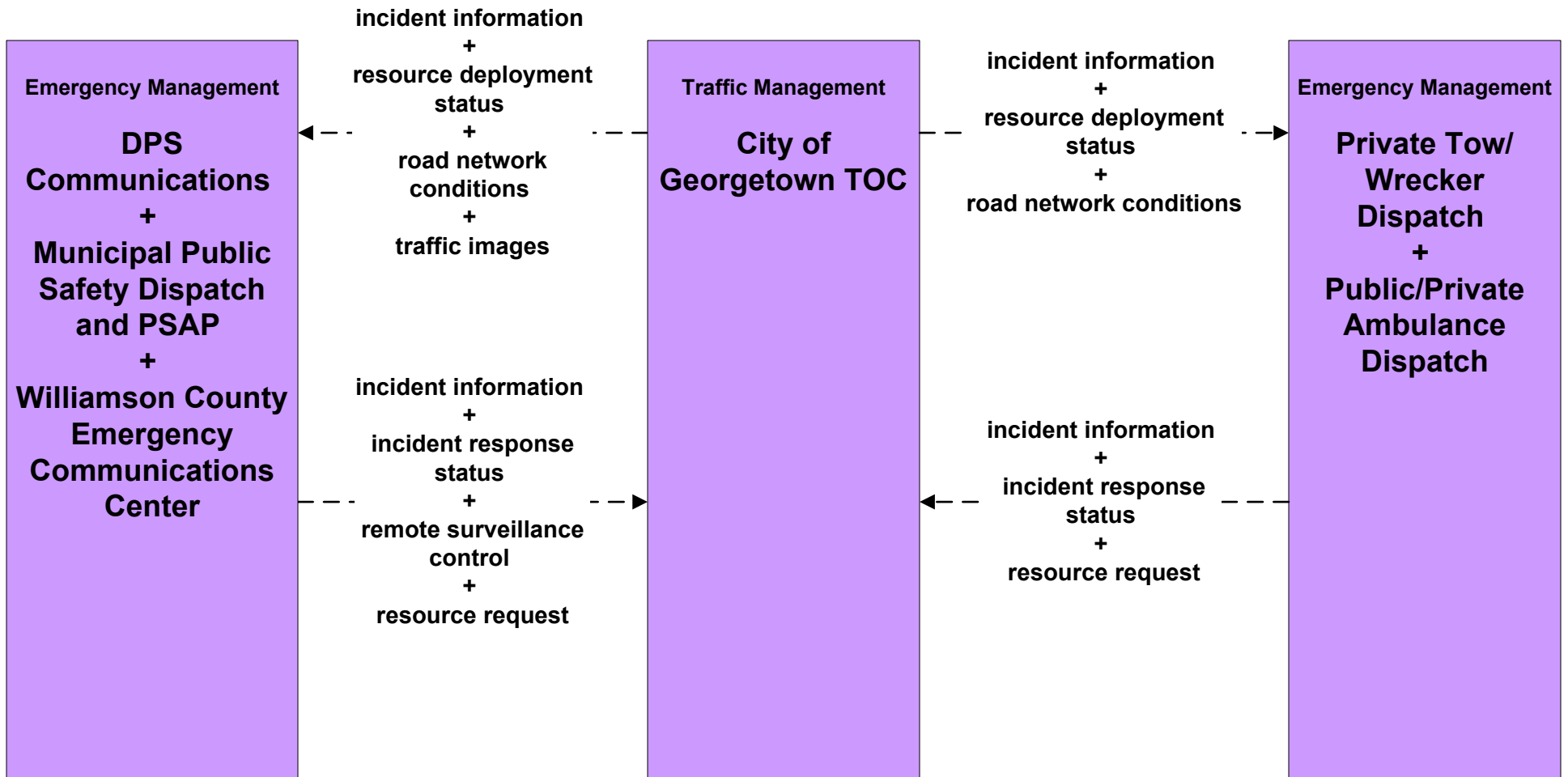


**ATMS08 - Incident Management
City of Cedar Park TOC – (TM to EM)**



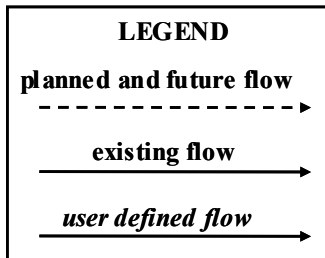
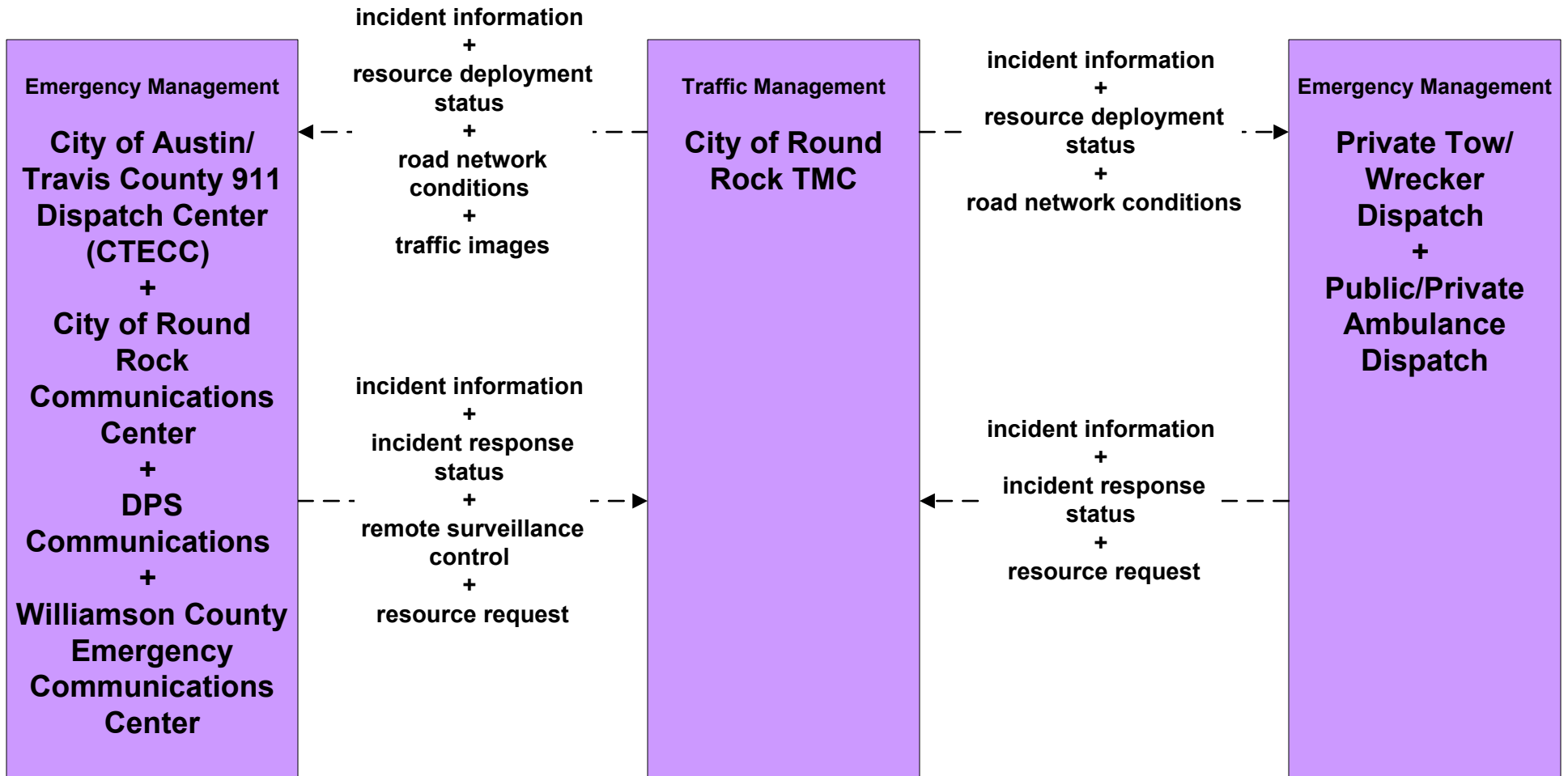
ATMS08 - Incident Management

City of Georgetown TOC – (TM to EM)

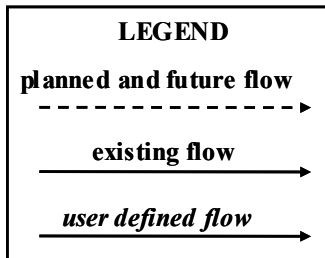
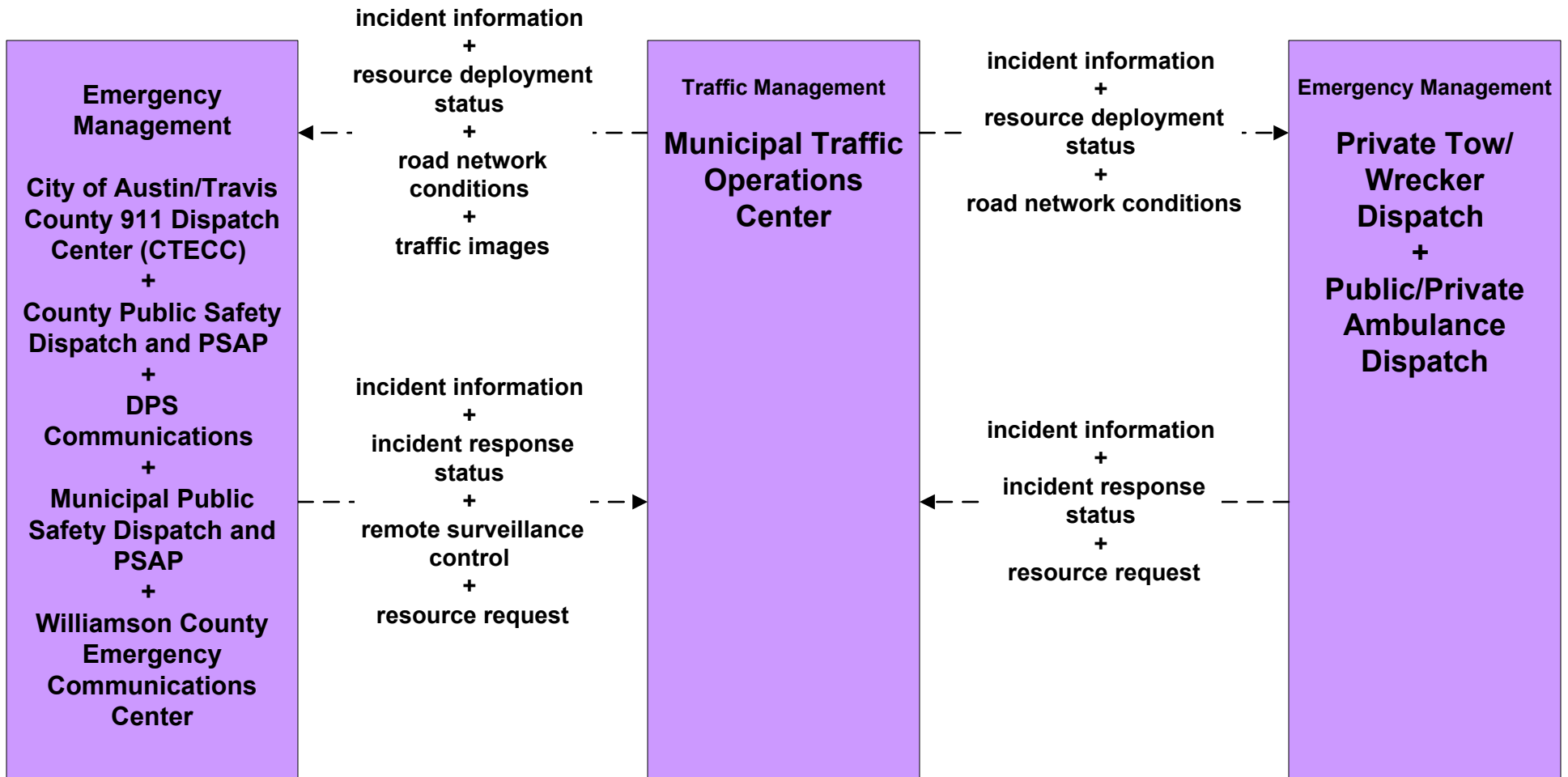


ATMS08 - Incident Management

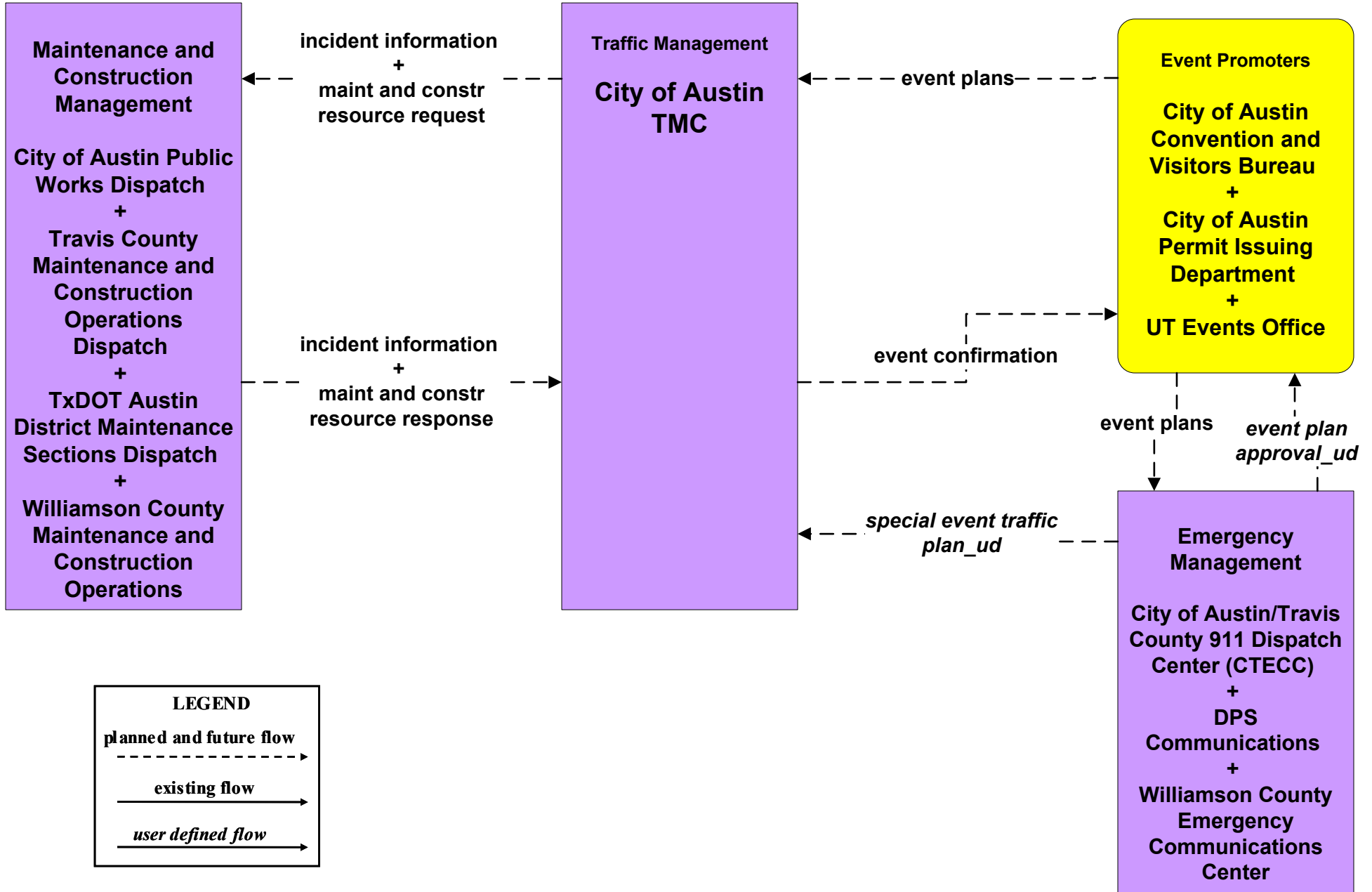
City of Round Rock TMC – (TM to EM)



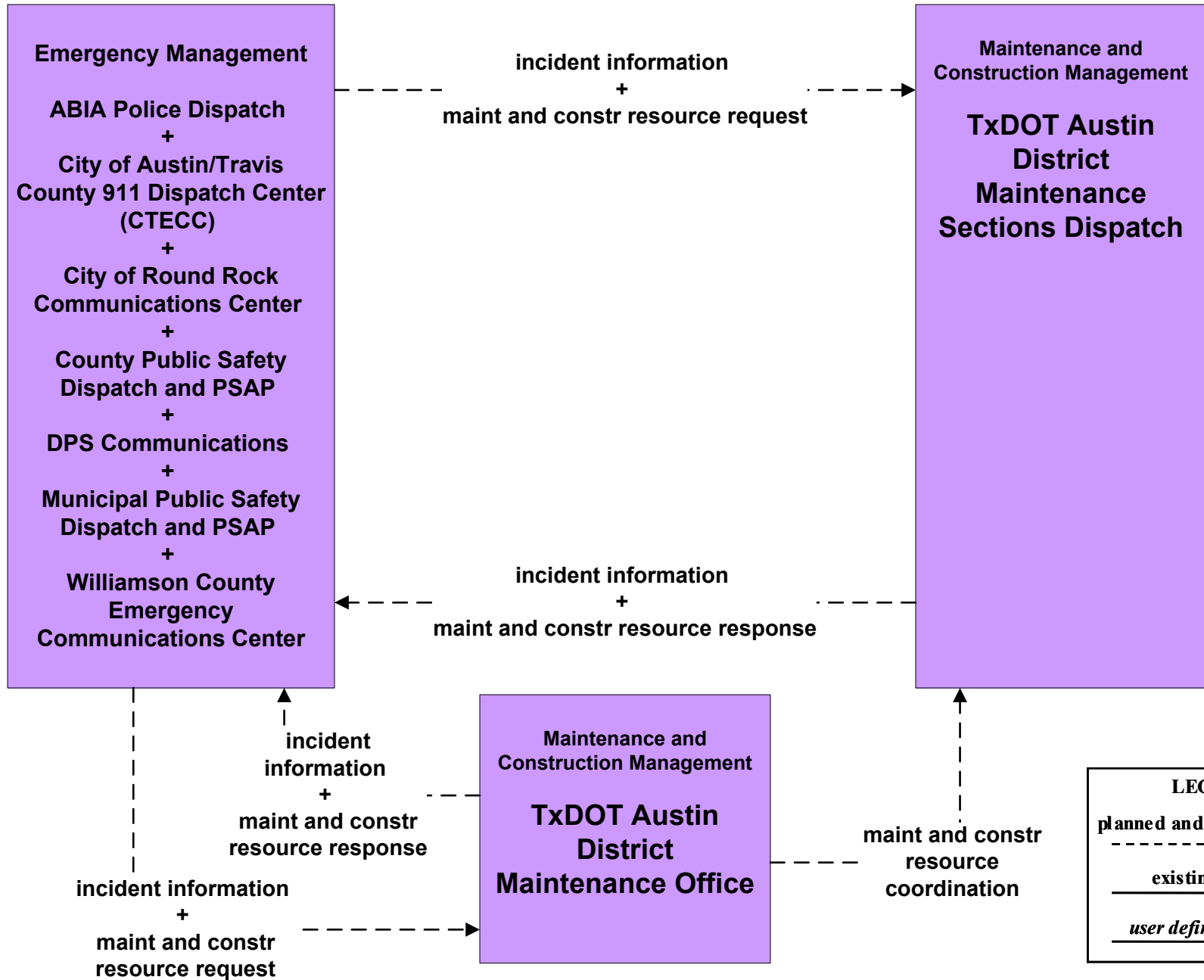
**ATMS08 - Incident Management
Municipal Traffic Operations Center – (TM to EM)**



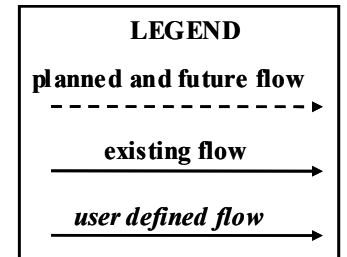
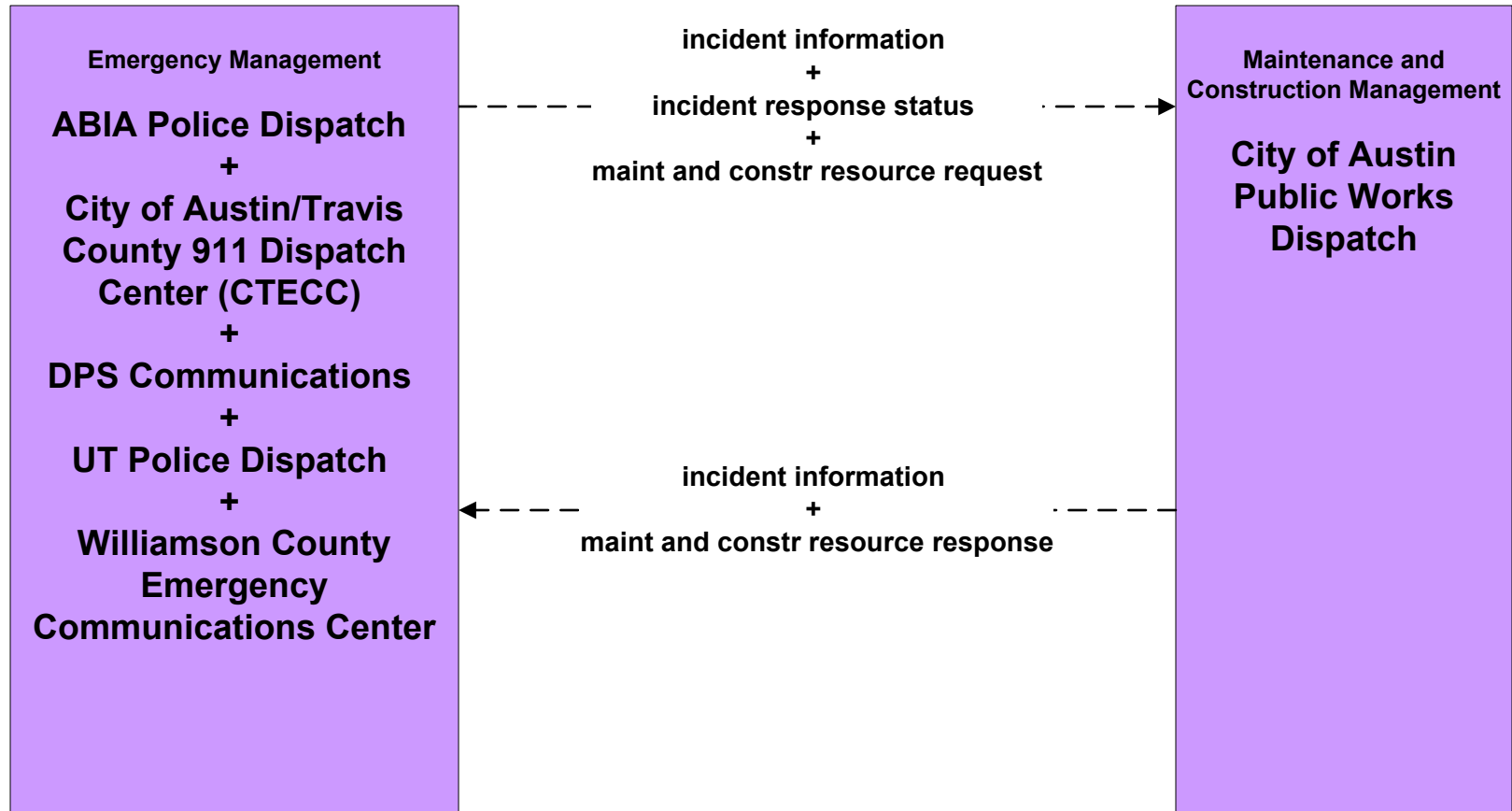
ATMS08 - Incident Management
City of Austin Traffic Management Center – (TM to MCM)



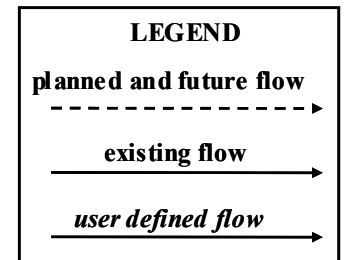
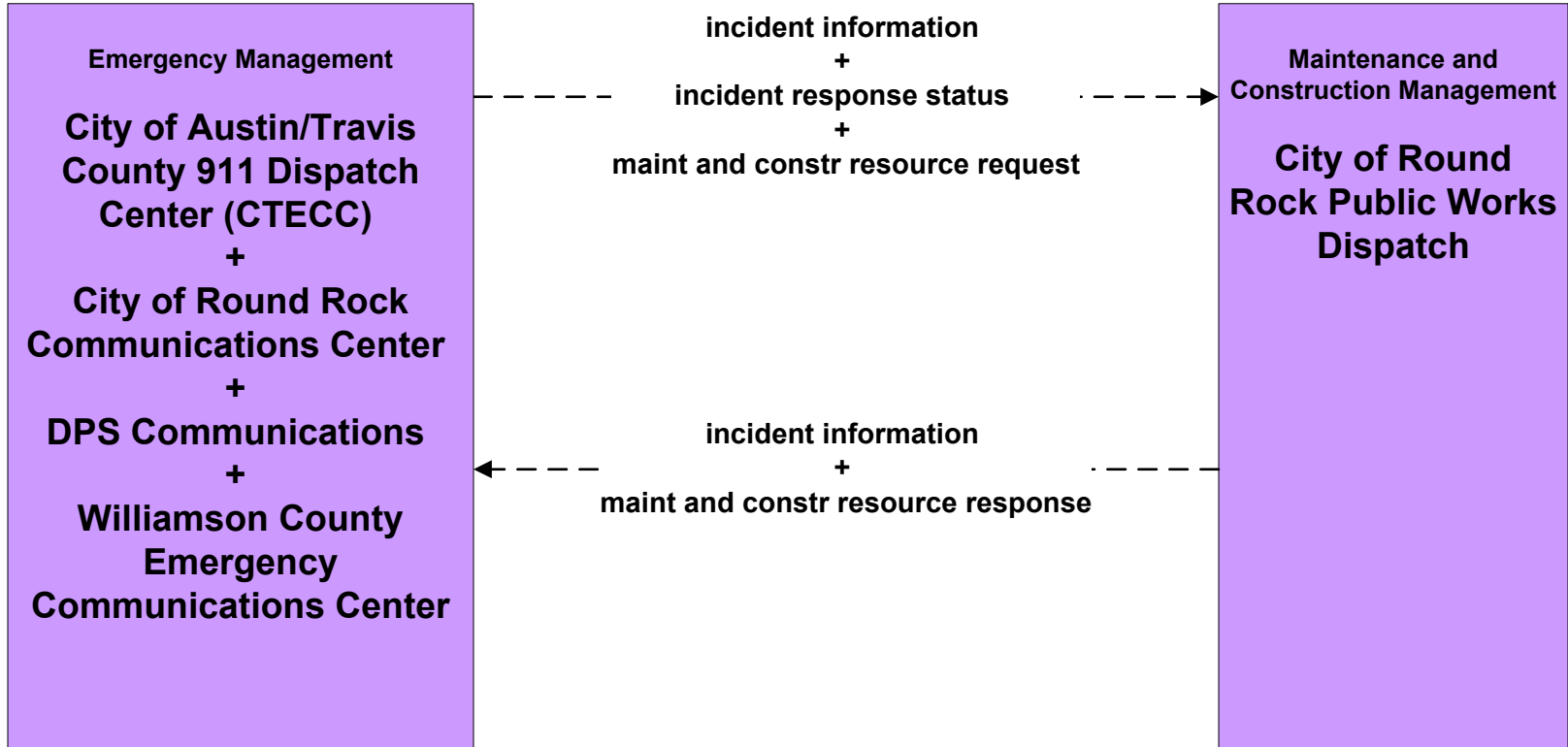
ATMS08 - Incident Management
TxDOT Austin District Maintenance Sections – (MCM to EM)



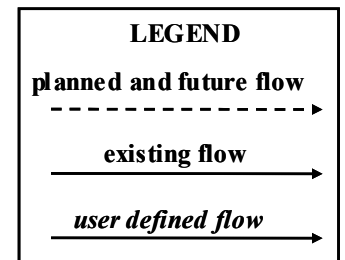
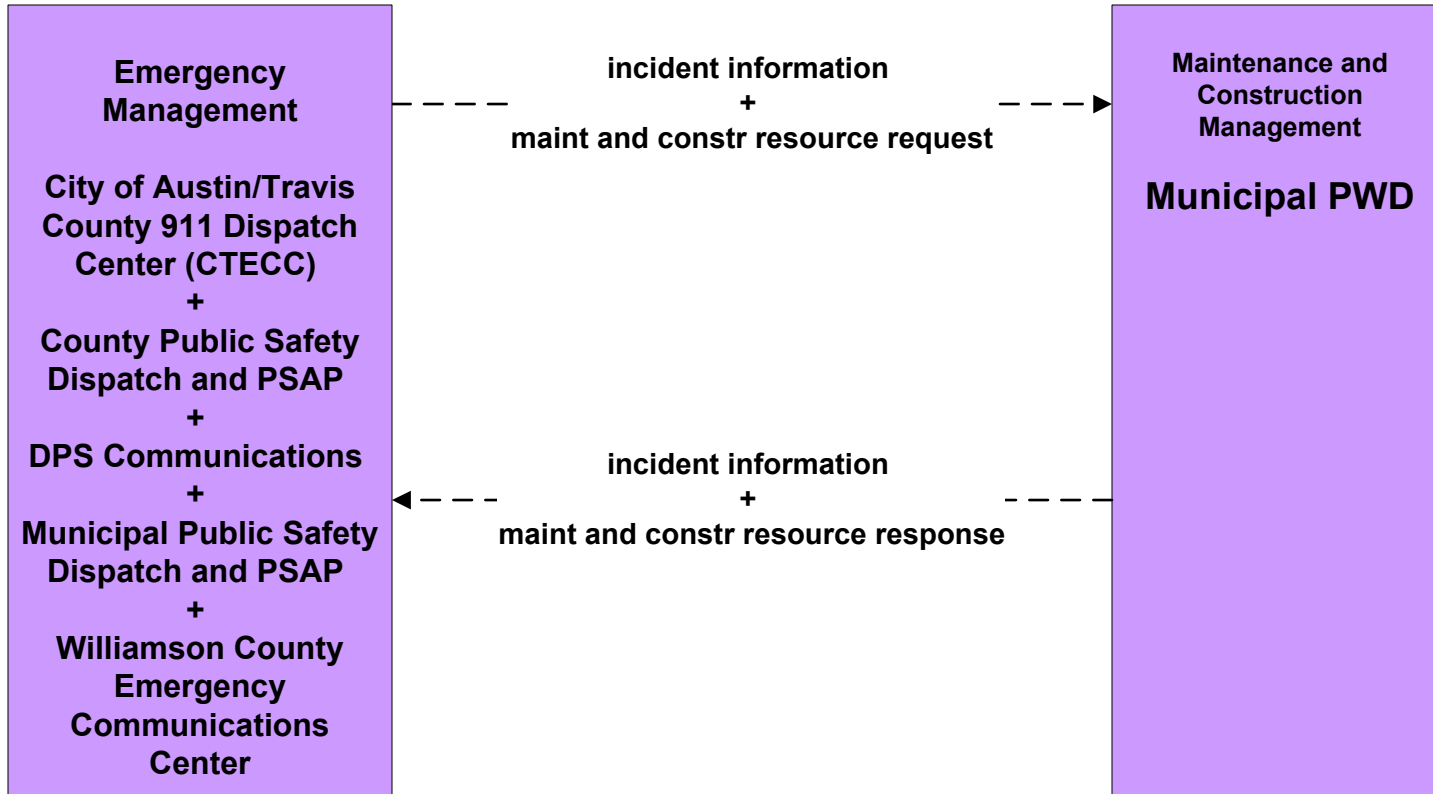
ATMS08 - Incident Management
City of Austin Maintenance System – (MCM to EM)



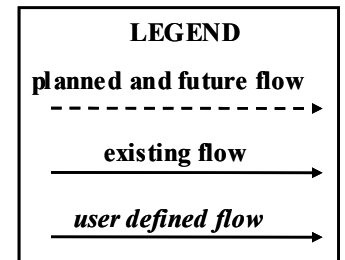
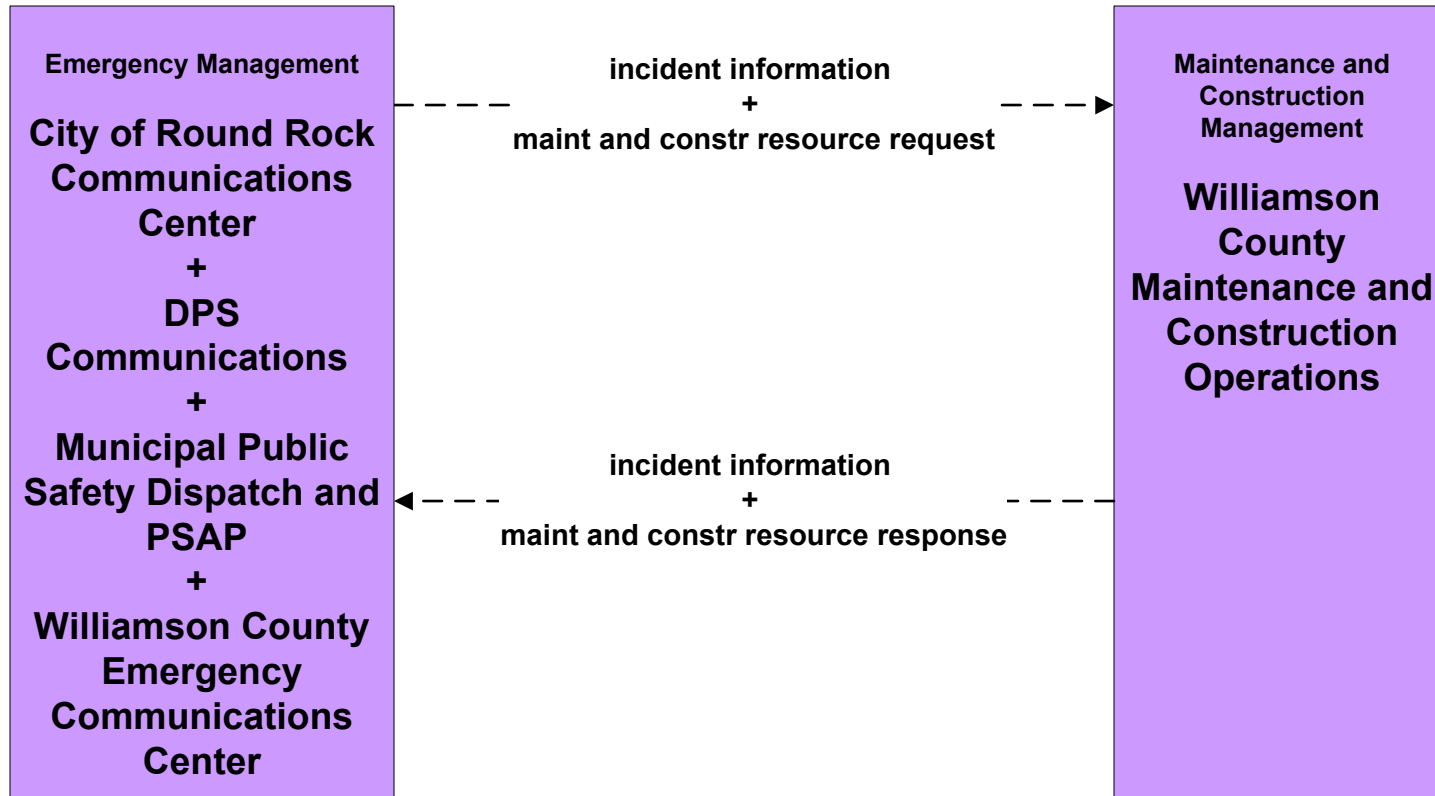
ATMS08 - Incident Management
City of Round Rock Maintenance System – (MCM to EM)



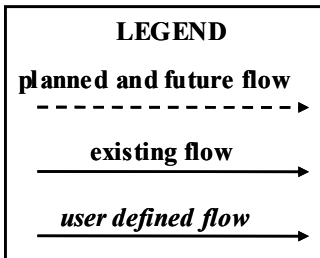
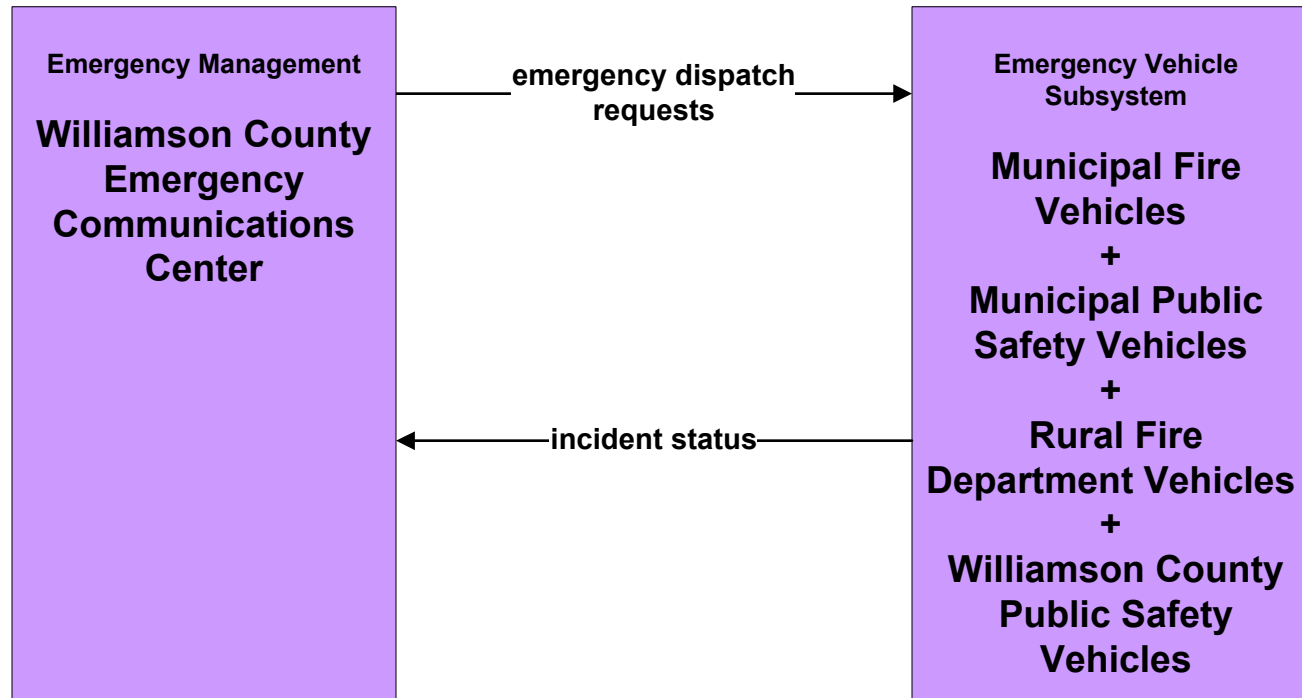
**ATMS08 - Incident Management
Municipal PWD – (MCM to EM)**



ATMS08 - Incident Management
Williamson County Maintenance and Construction Operations – (MCM to EM)

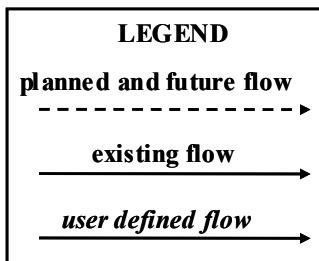
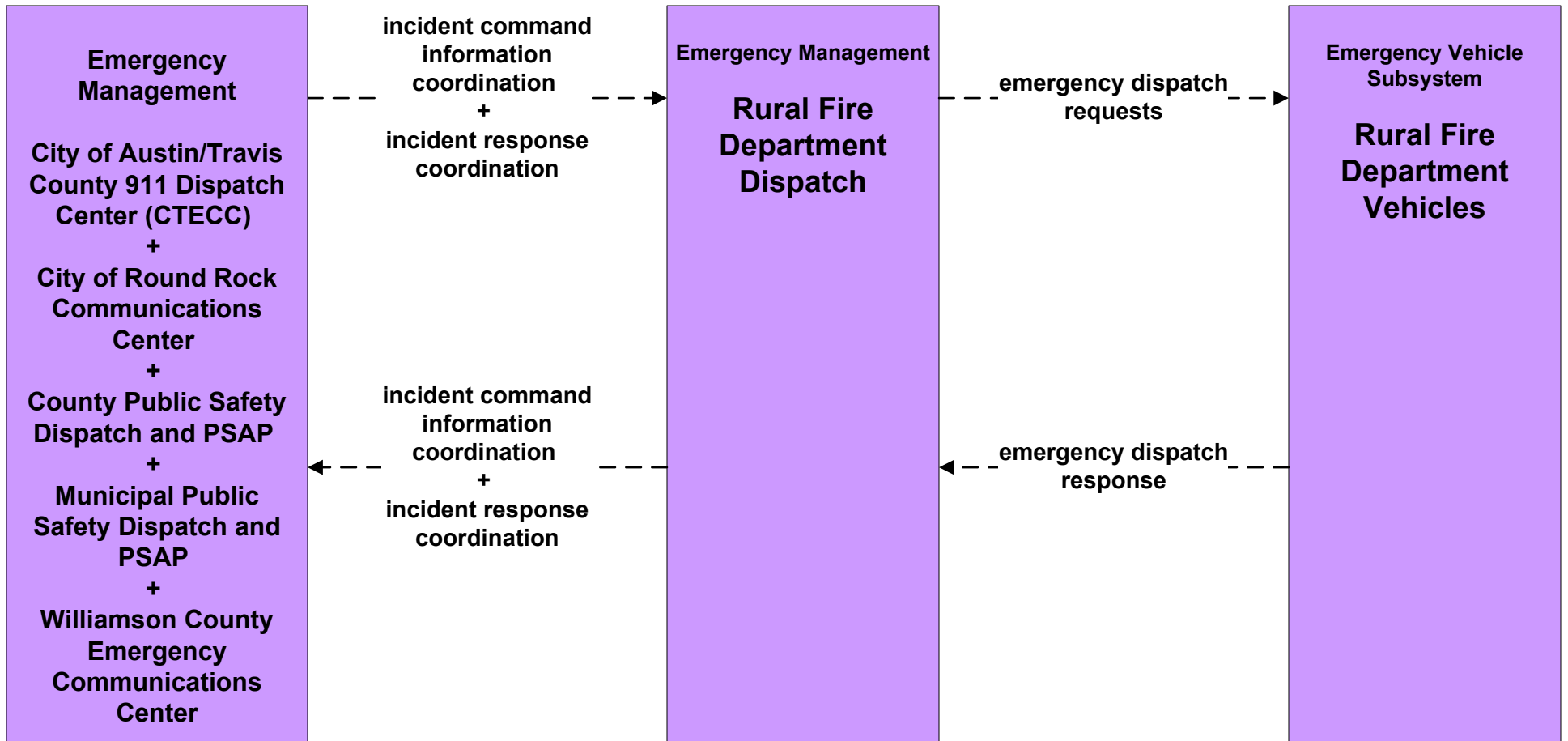


ATMS08 - Incident Management (EM to EVS)

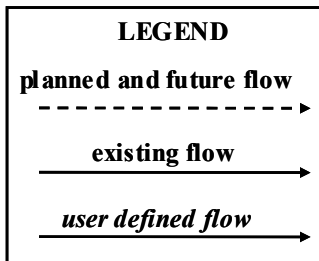
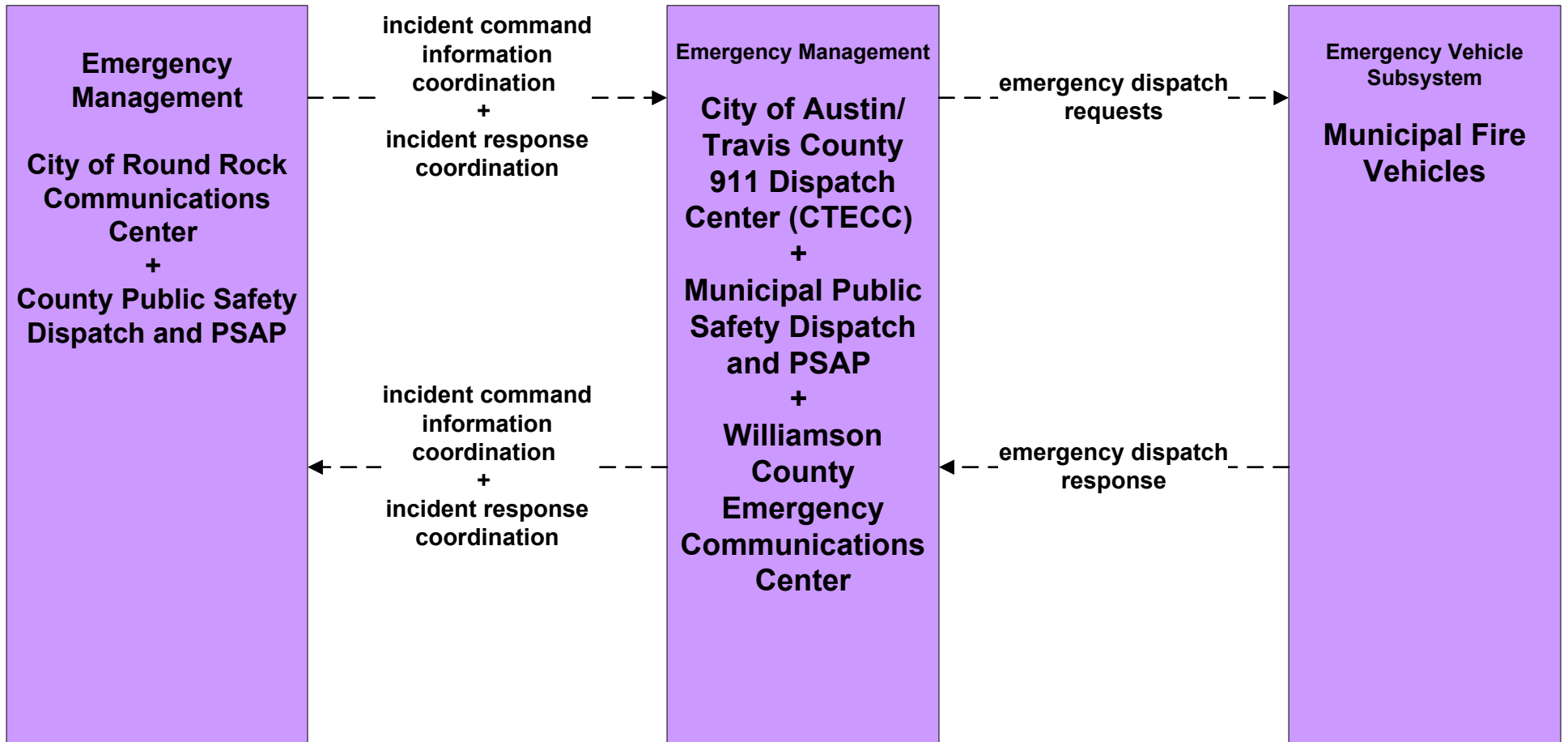


Williamson County public safety vehicles include Sheriff and EMS vehicles.

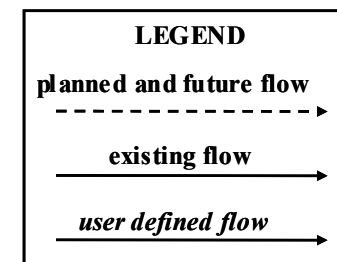
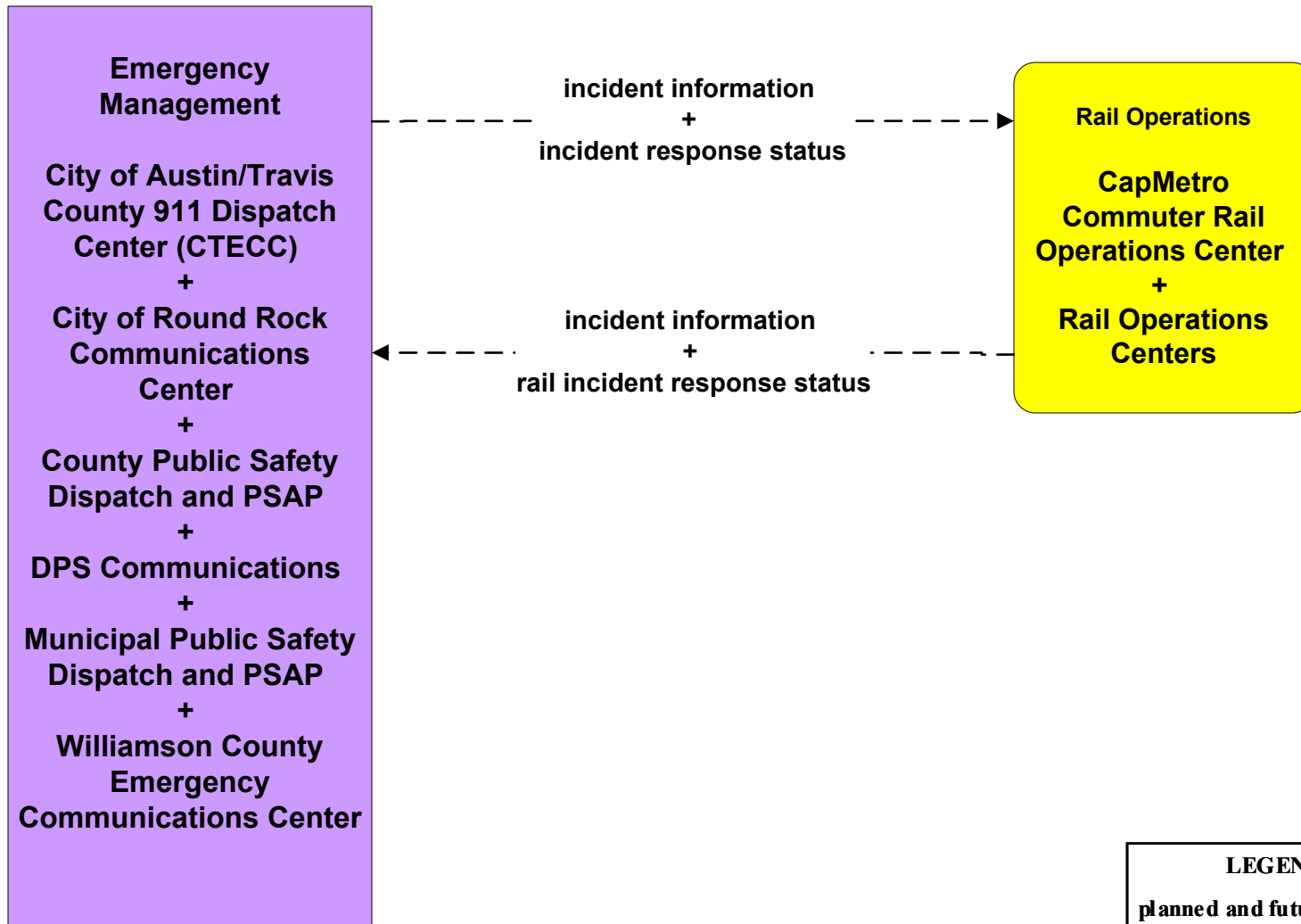
ATMS08 - Incident Management Rural Fire Departments



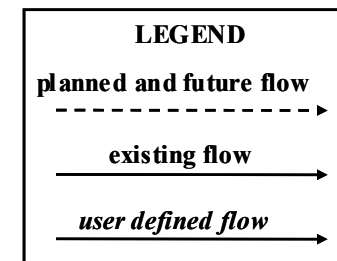
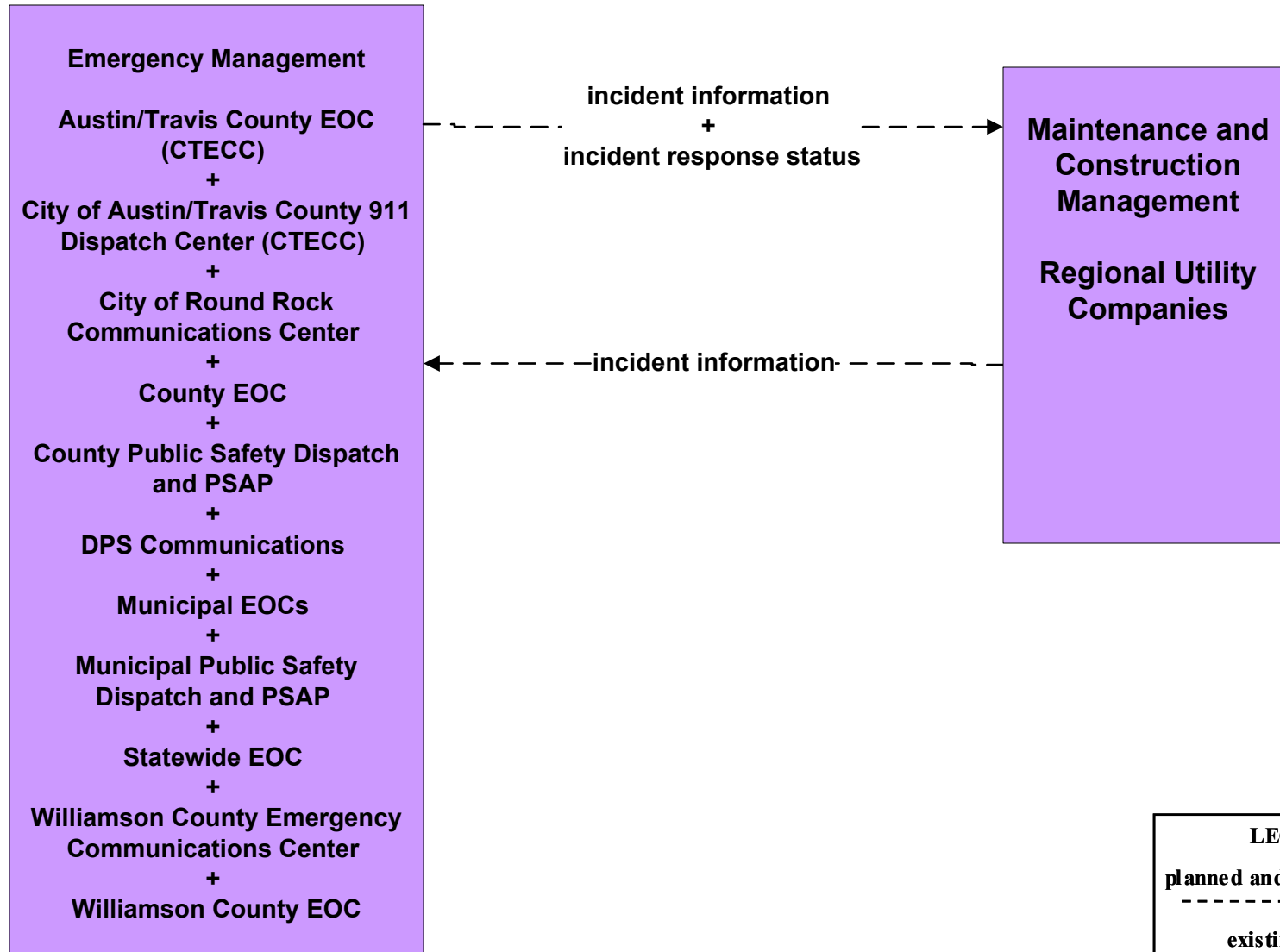
ATMS08 - Incident Management Municipal Fire Departments



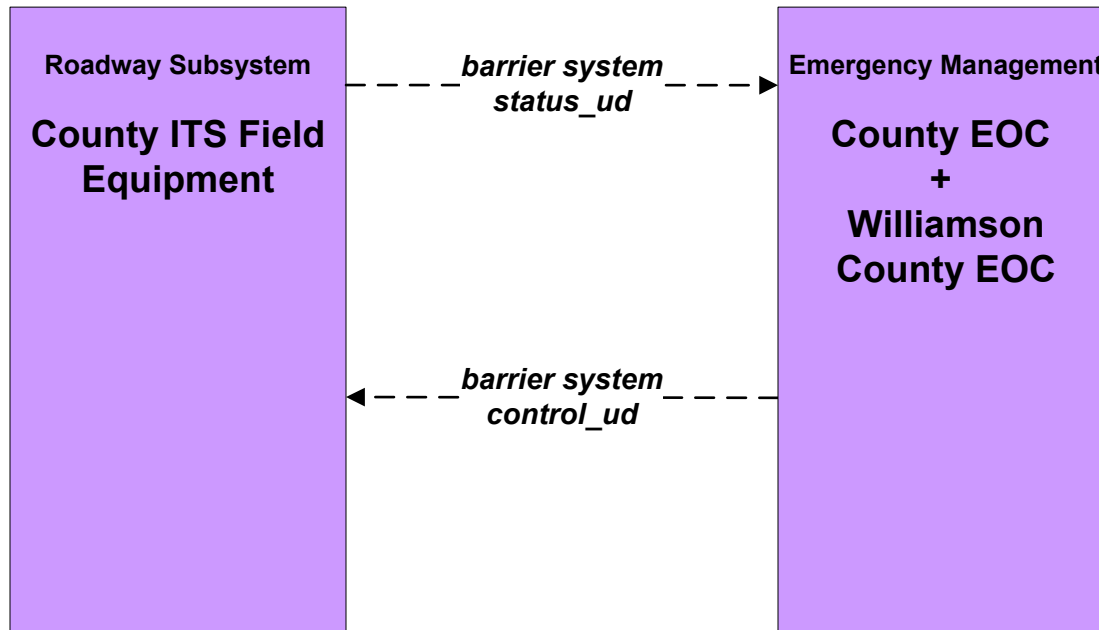
ATMS08 - Incident Management Rail Operations Coordination



ATMS08 - Incident Management Regional Utility Companies

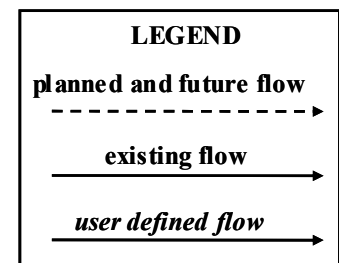


ATMS21 - Roadway Closure Management County – Flood Closure Gates

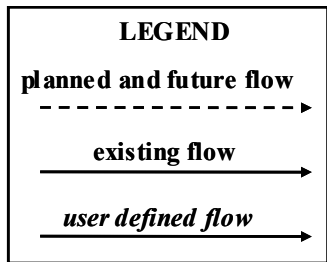
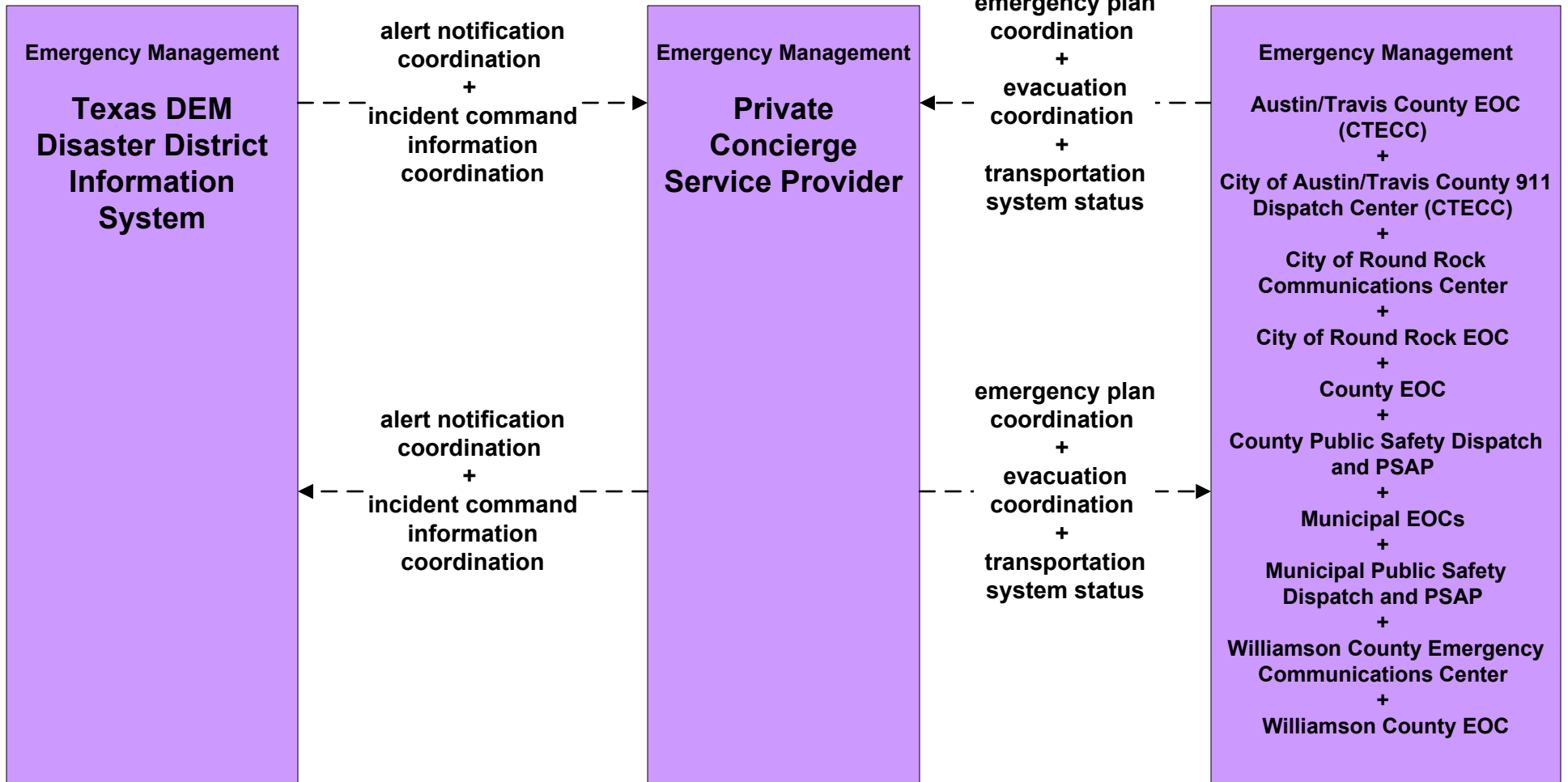


Includes deploying flood monitoring devices and flood control gates in Hays and Williamson Counties.

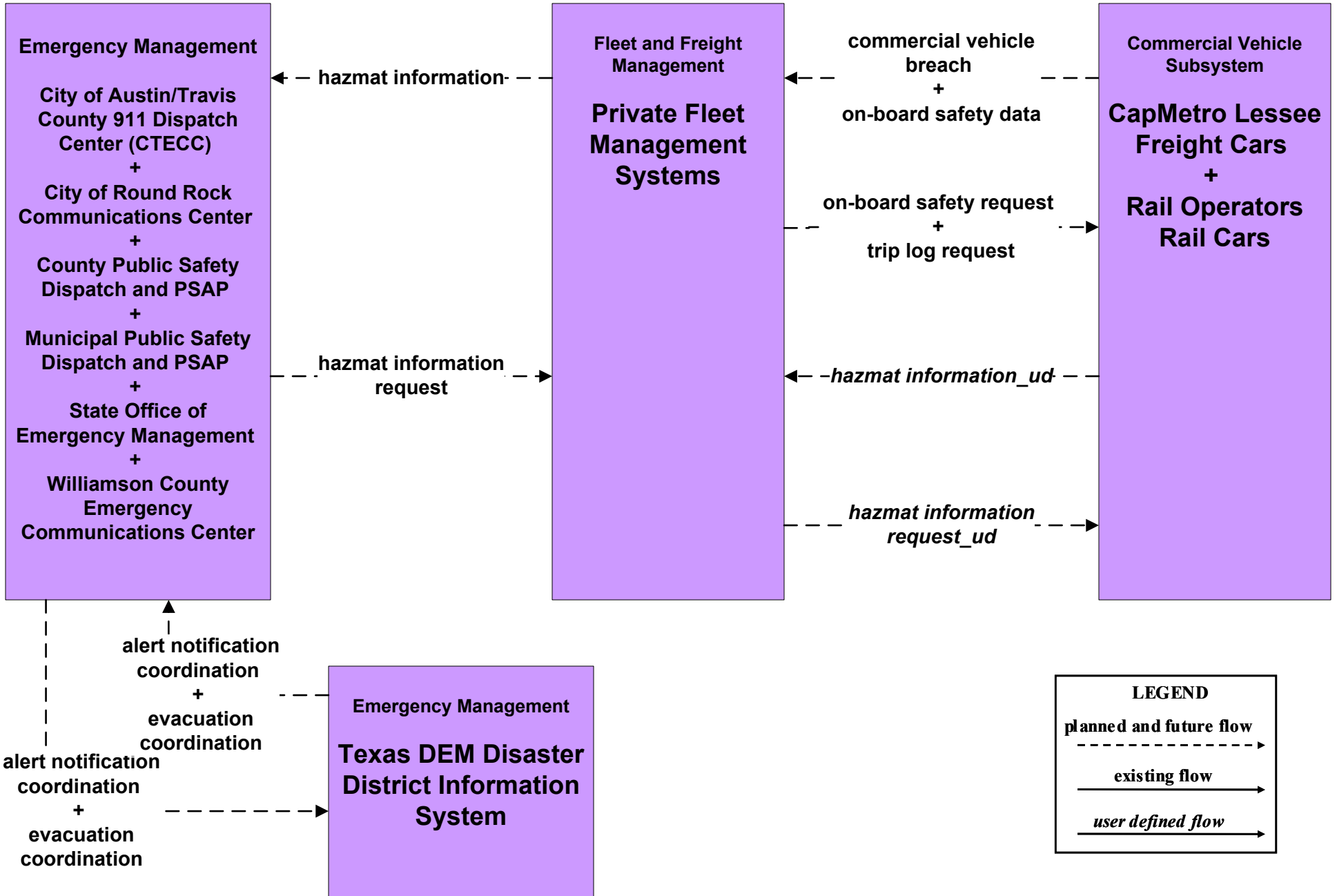
NOTE: Additional Flood Detection information can be found in EM07.



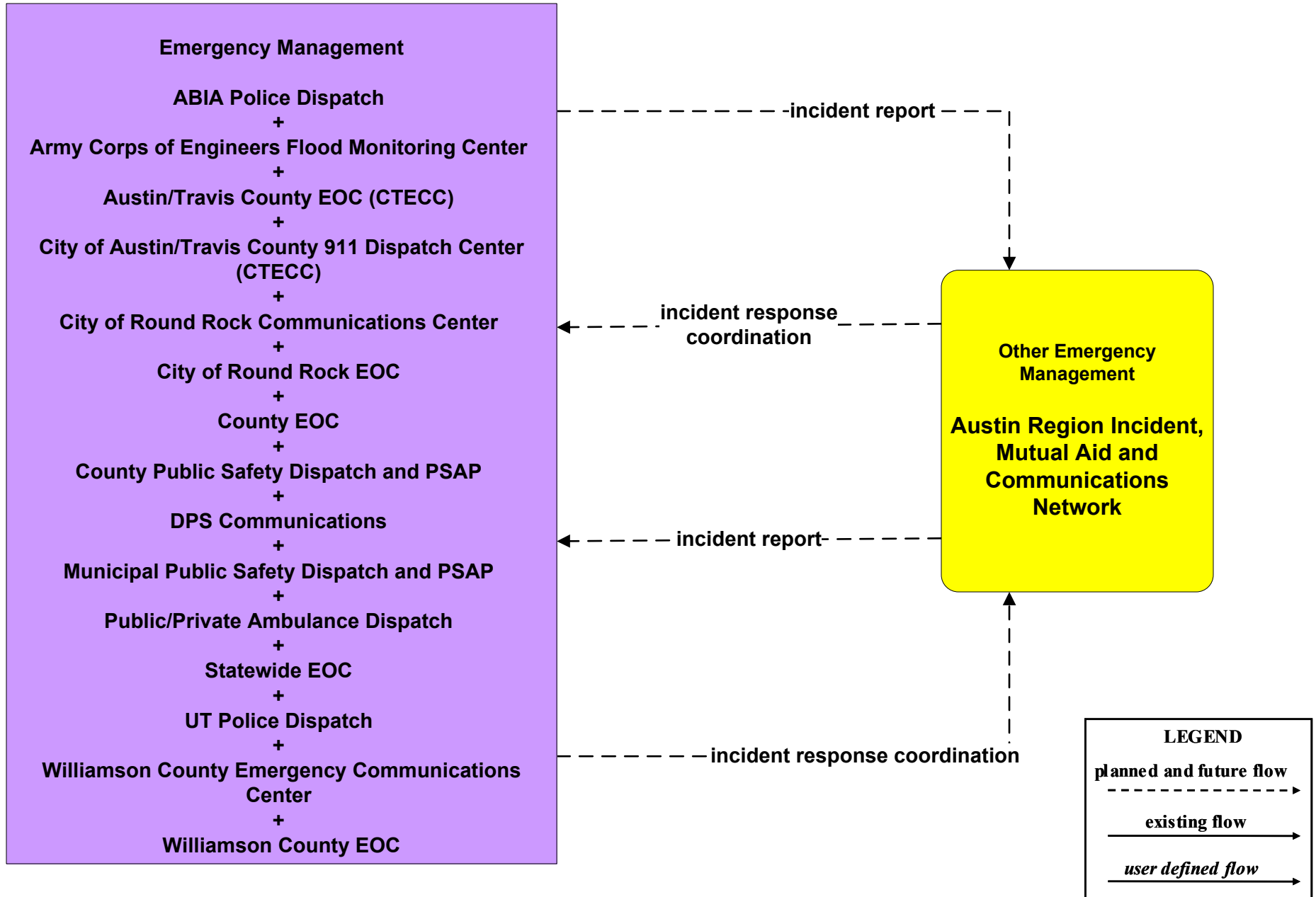
CVO10 - HAZMAT Management Commercial Vehicles (2 of 2)



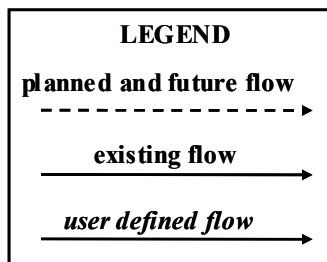
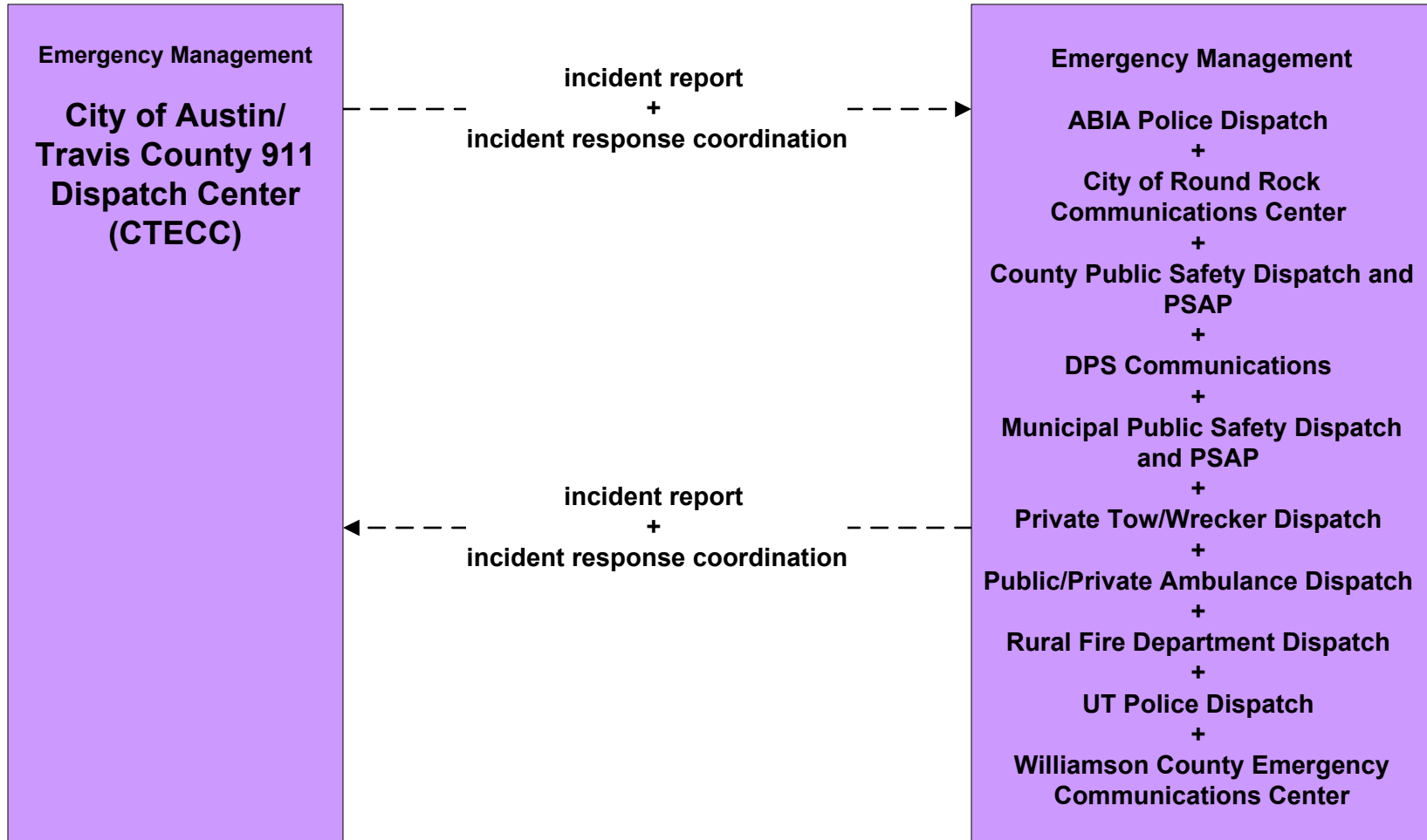
CVO10 - HAZMAT Management Rail Cars



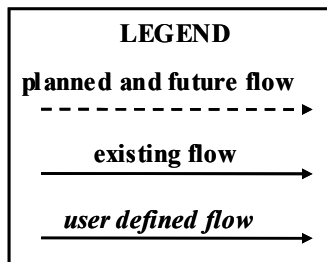
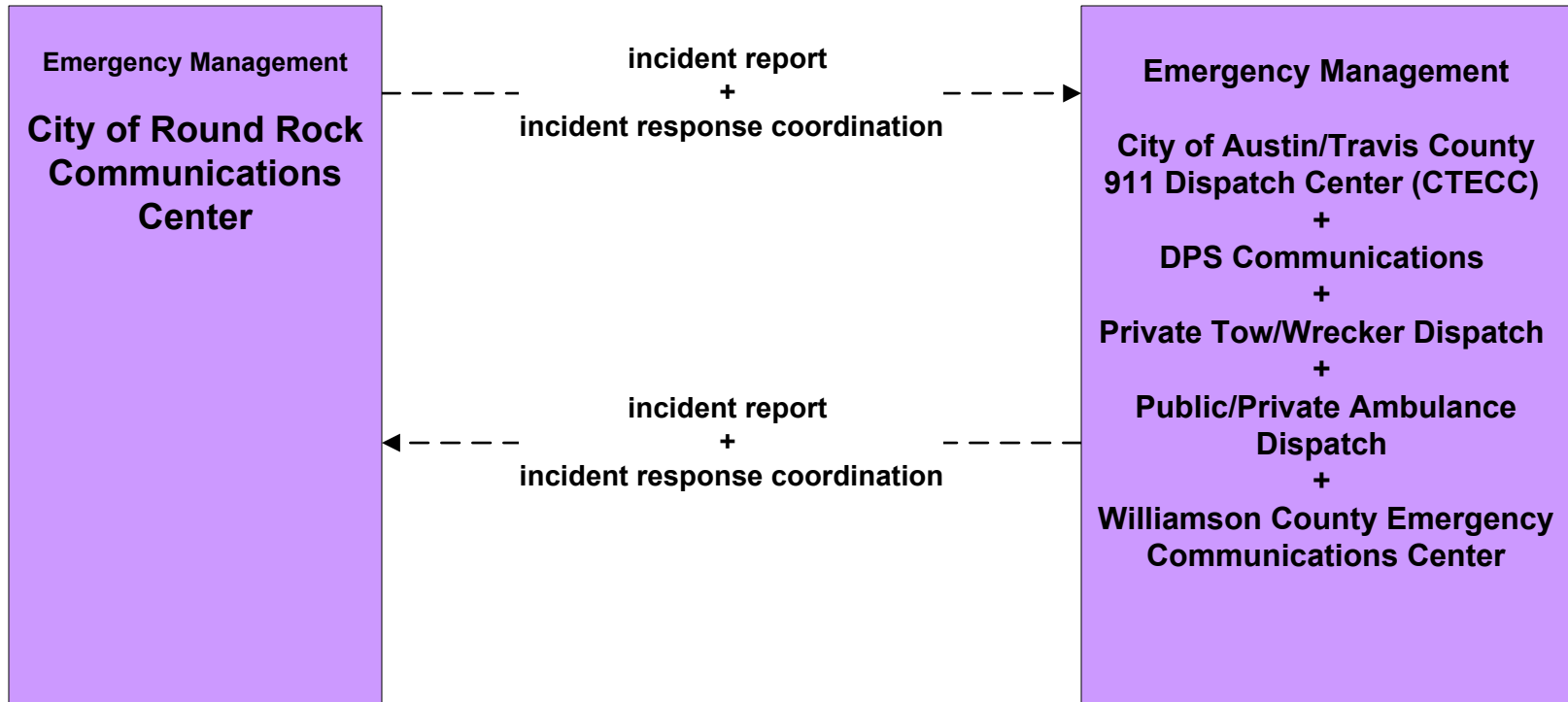
EM01 - Emergency Call-Taking and Dispatch (EM to Other EM)



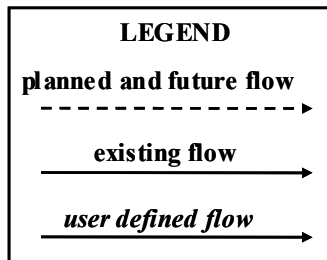
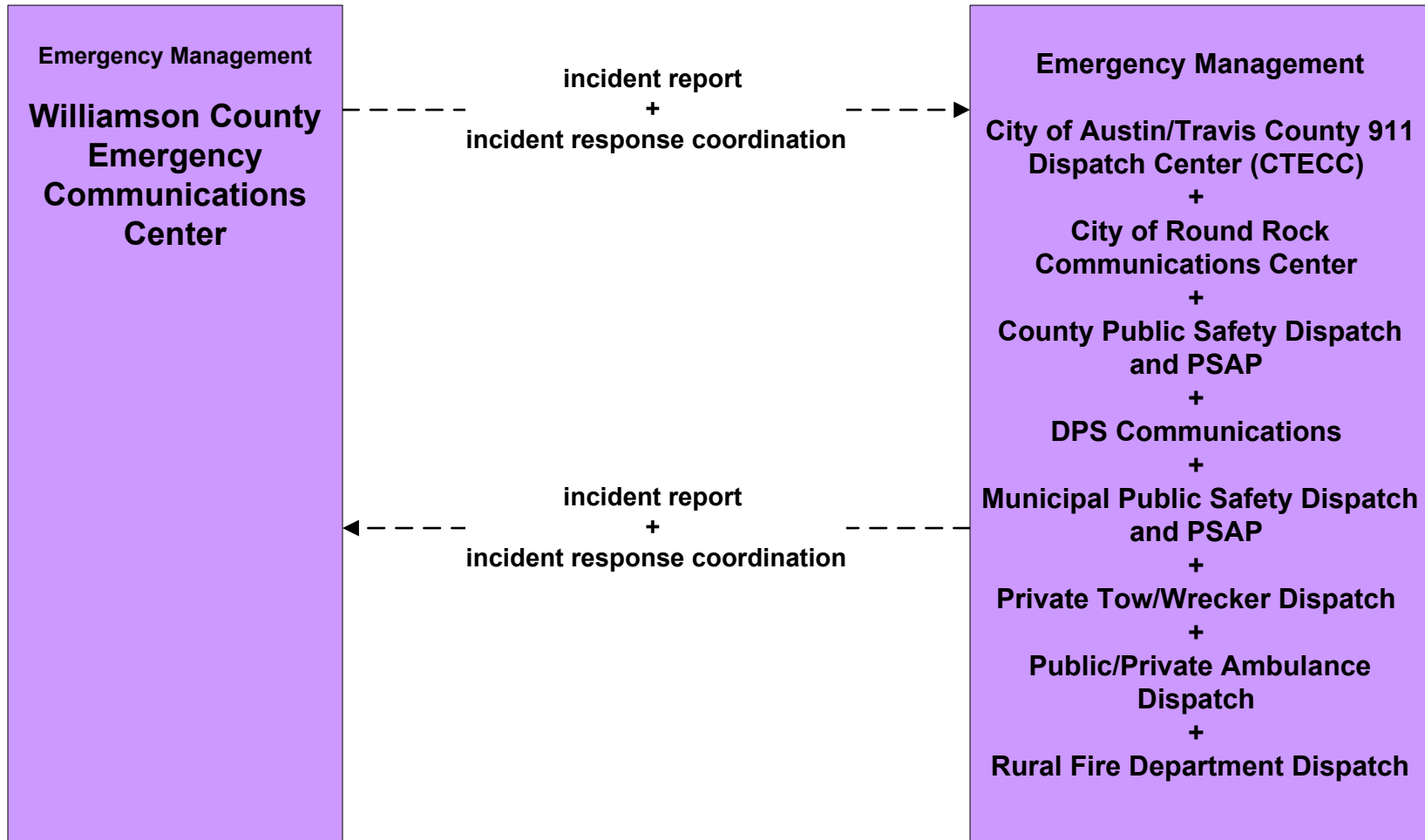
**EM01 - Emergency Call-Taking and Dispatch
City of Austin/Travis County 911 Dispatch Center (CTECC)**



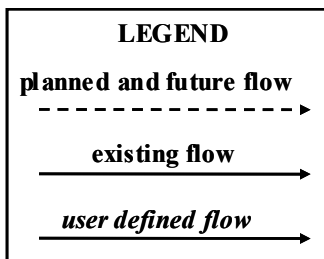
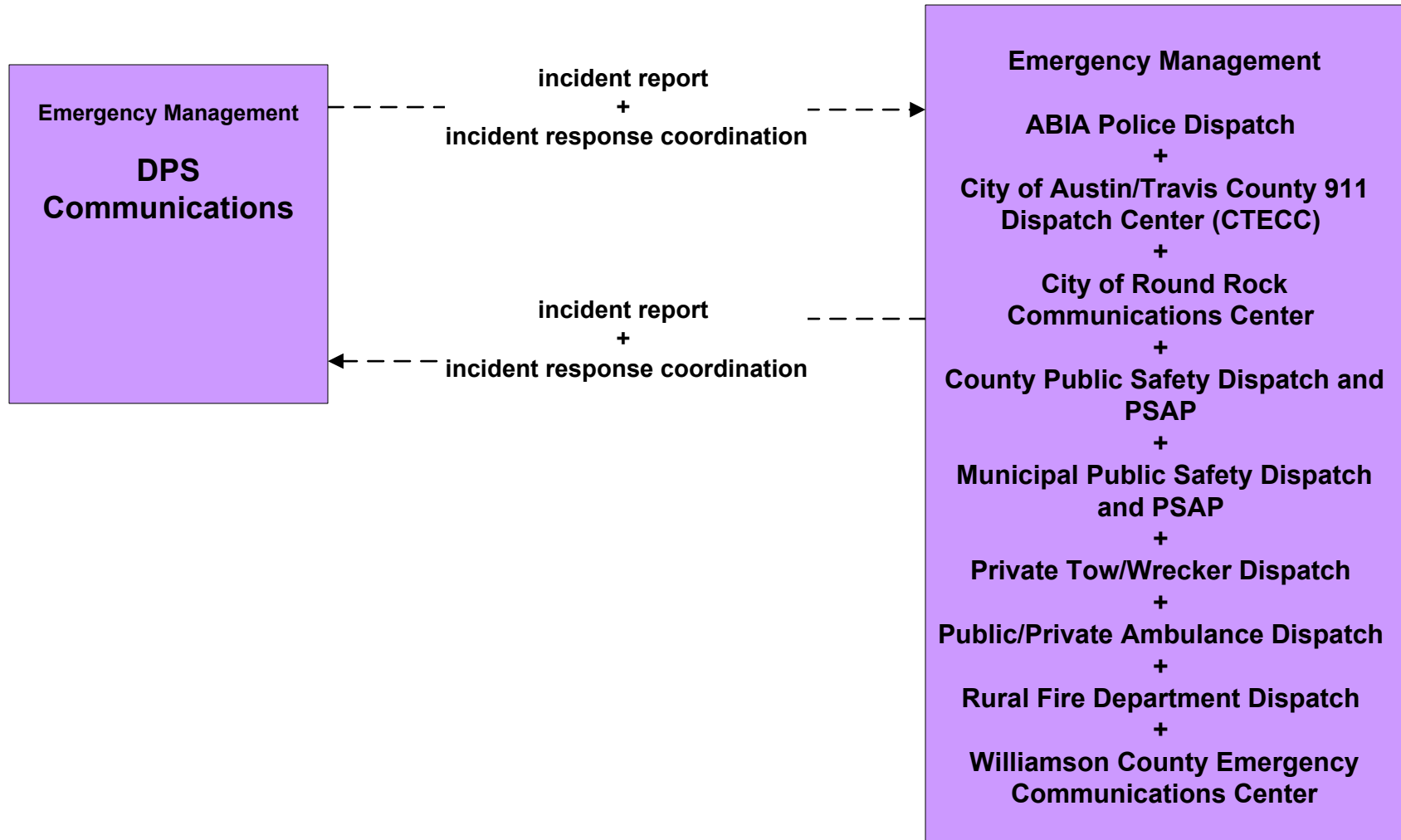
**EM01 - Emergency Call-Taking and Dispatch
City of Round Rock Communications Center**



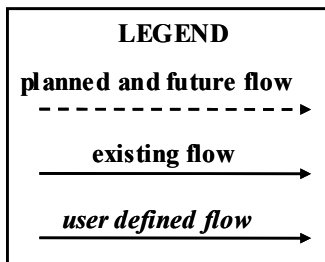
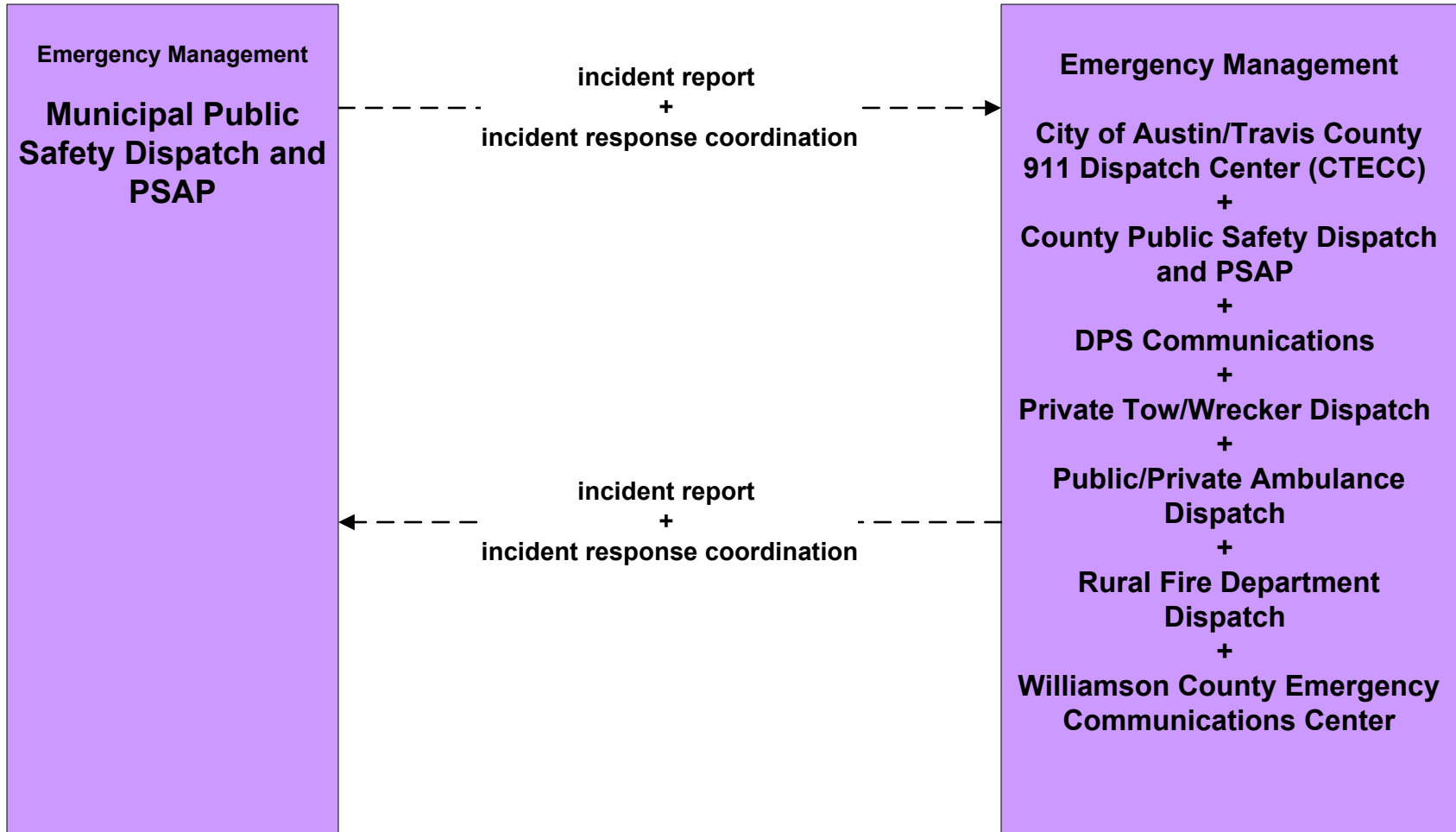
**EM01 - Emergency Call-Taking and Dispatch
Williamson County Emergency Communications Center**



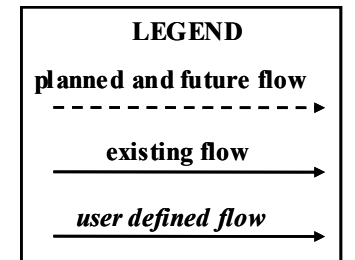
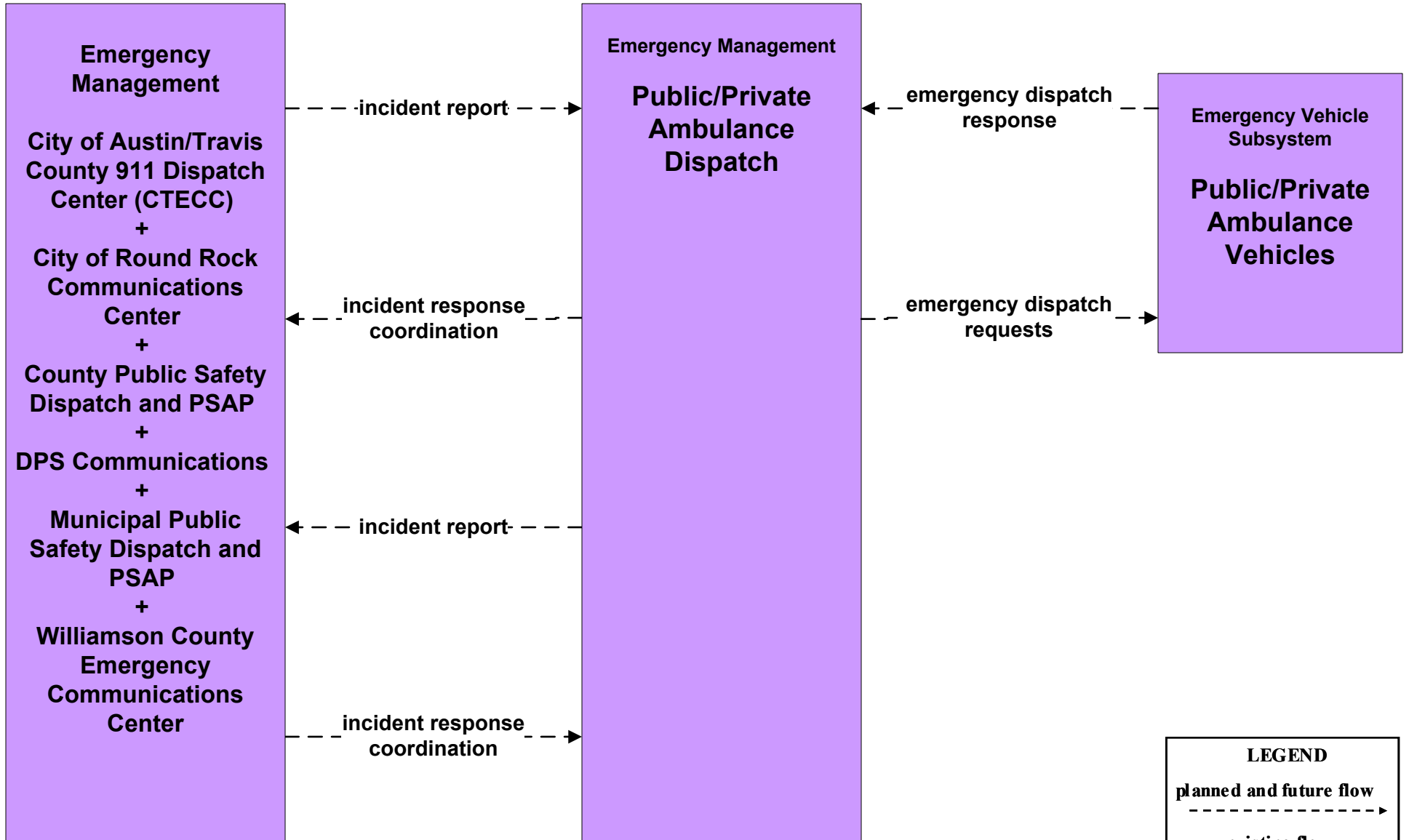
EM01 - Emergency Call-Taking and Dispatch DPS



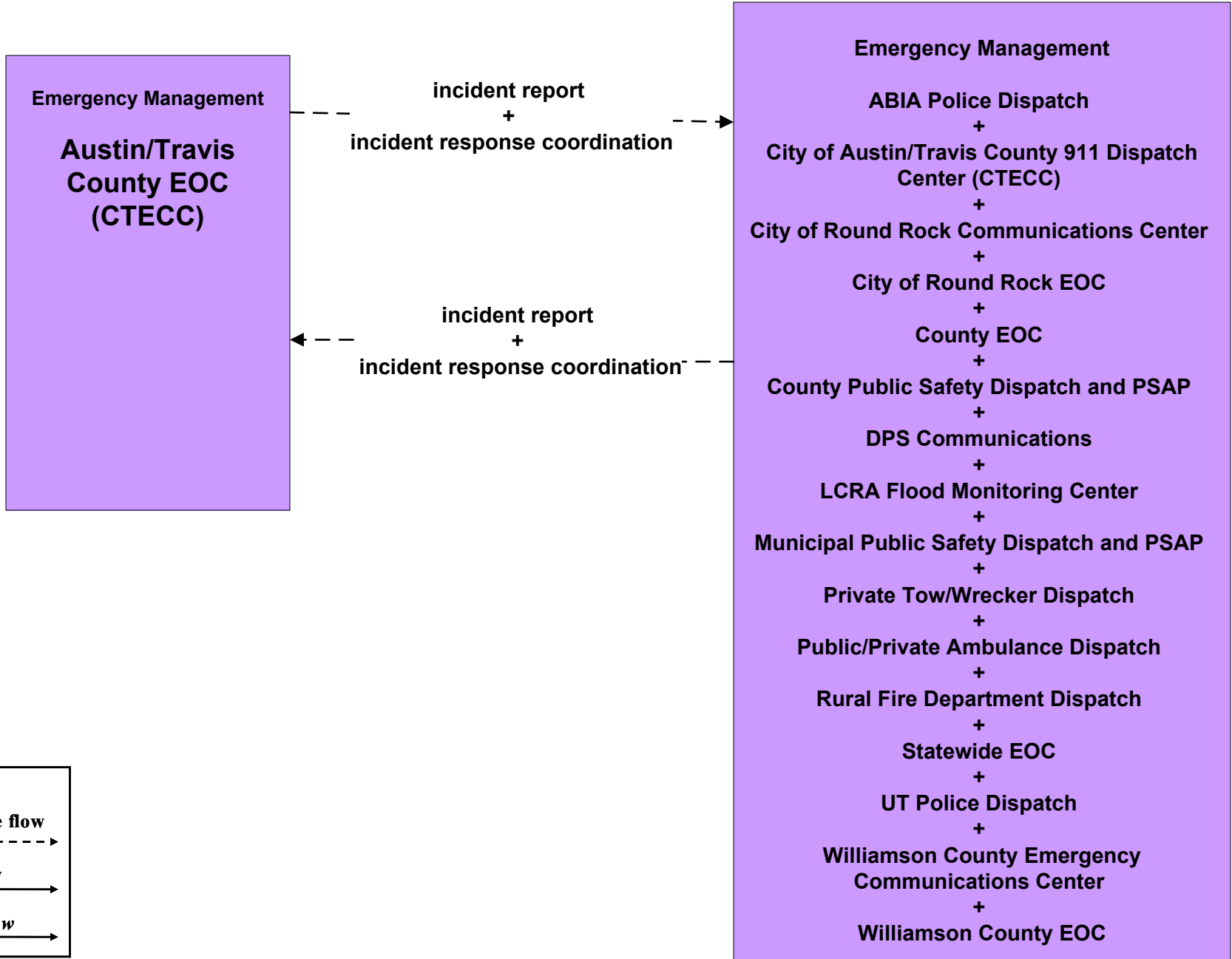
**EM01 - Emergency Call-Taking and Dispatch
Municipal Public Safety**



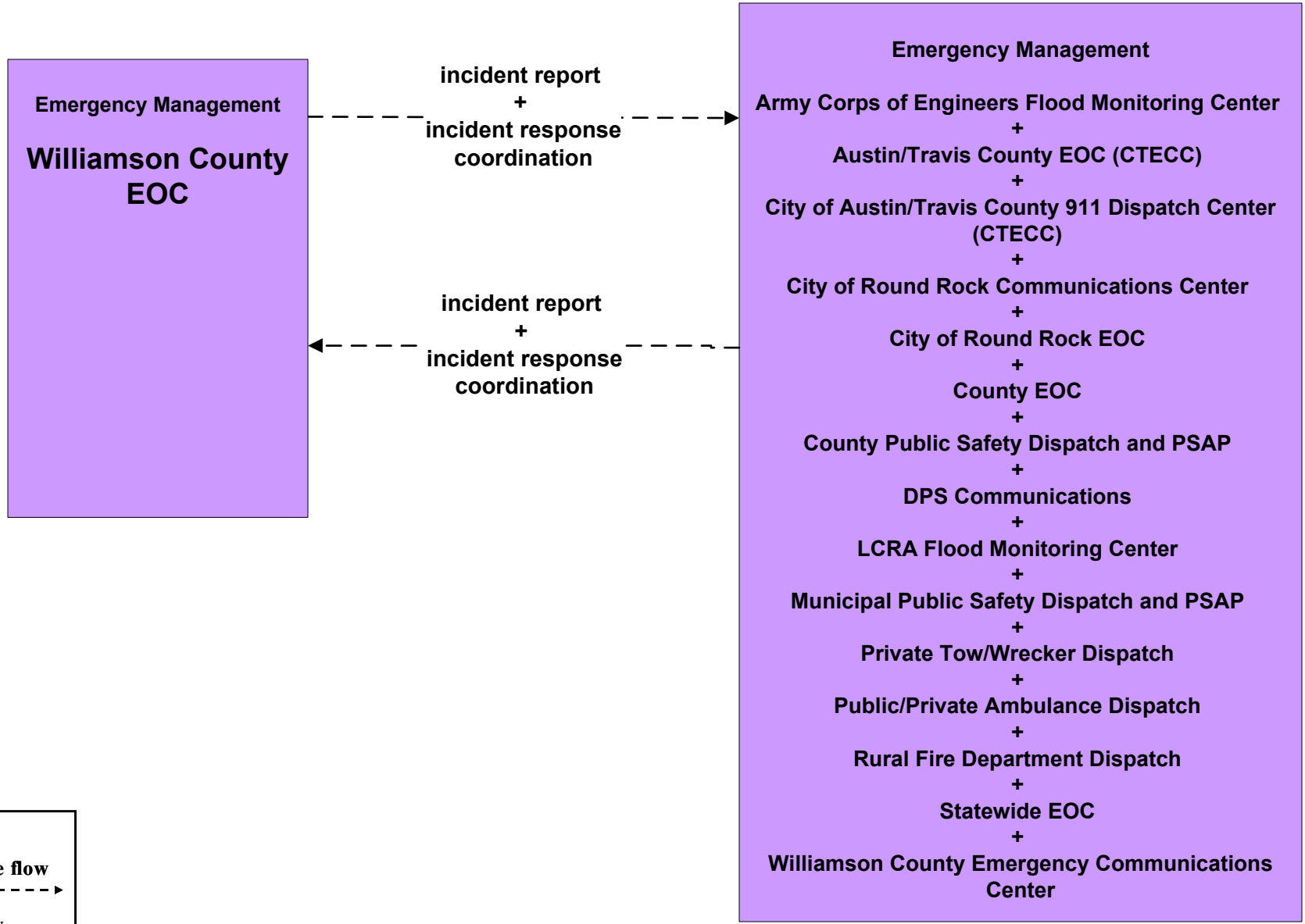
EM01 - Emergency Call-Taking and Dispatch Public/Private Ambulance Dispatch



**EM01 - Emergency Call-Taking and Dispatch
Austin/Travis County EOC (CTECC)**



EM01 - Emergency Call-Taking and Dispatch Williamson County EOC



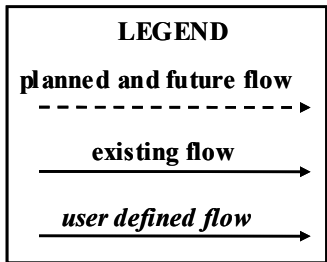
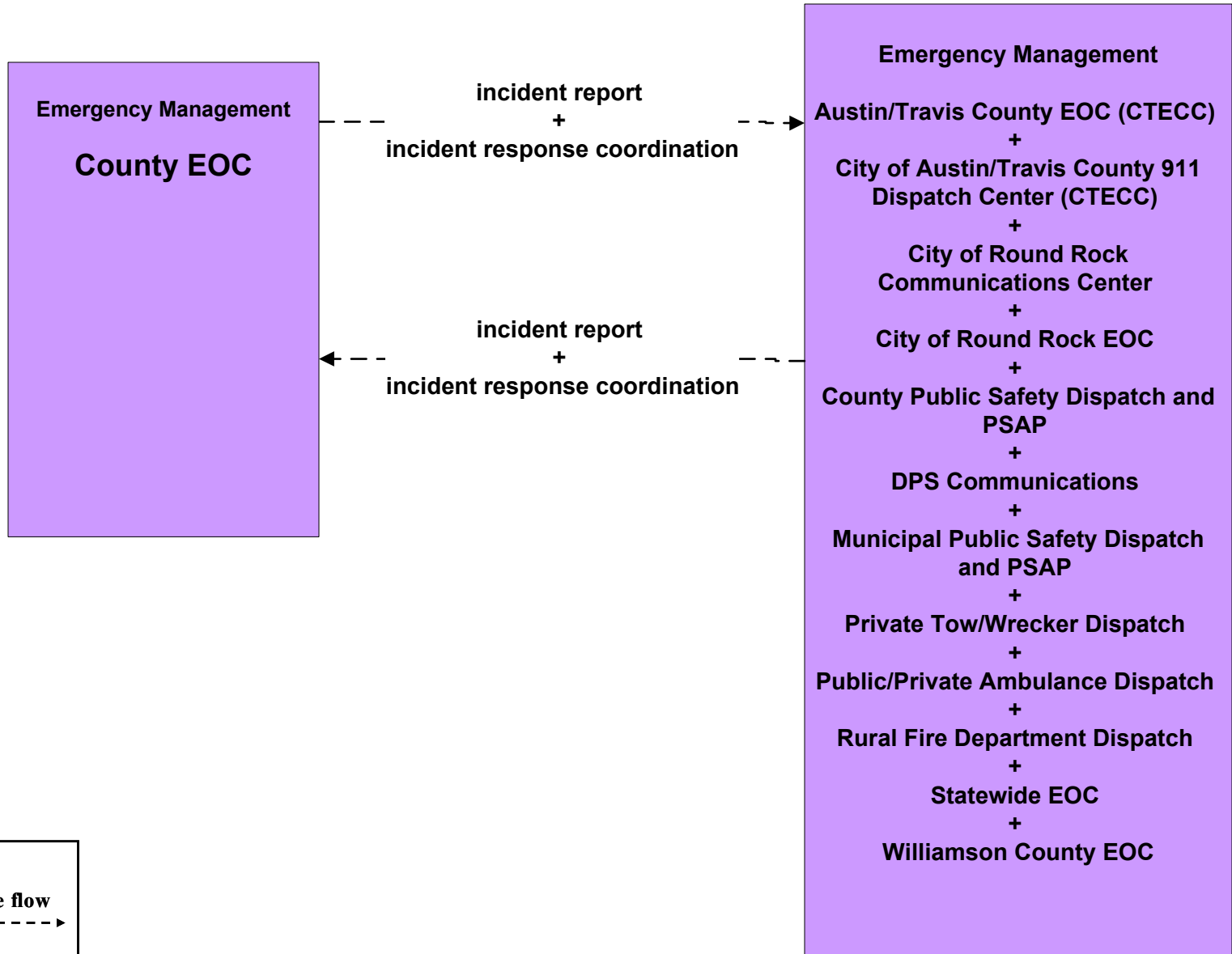
LEGEND

planned and future flow
 ----->

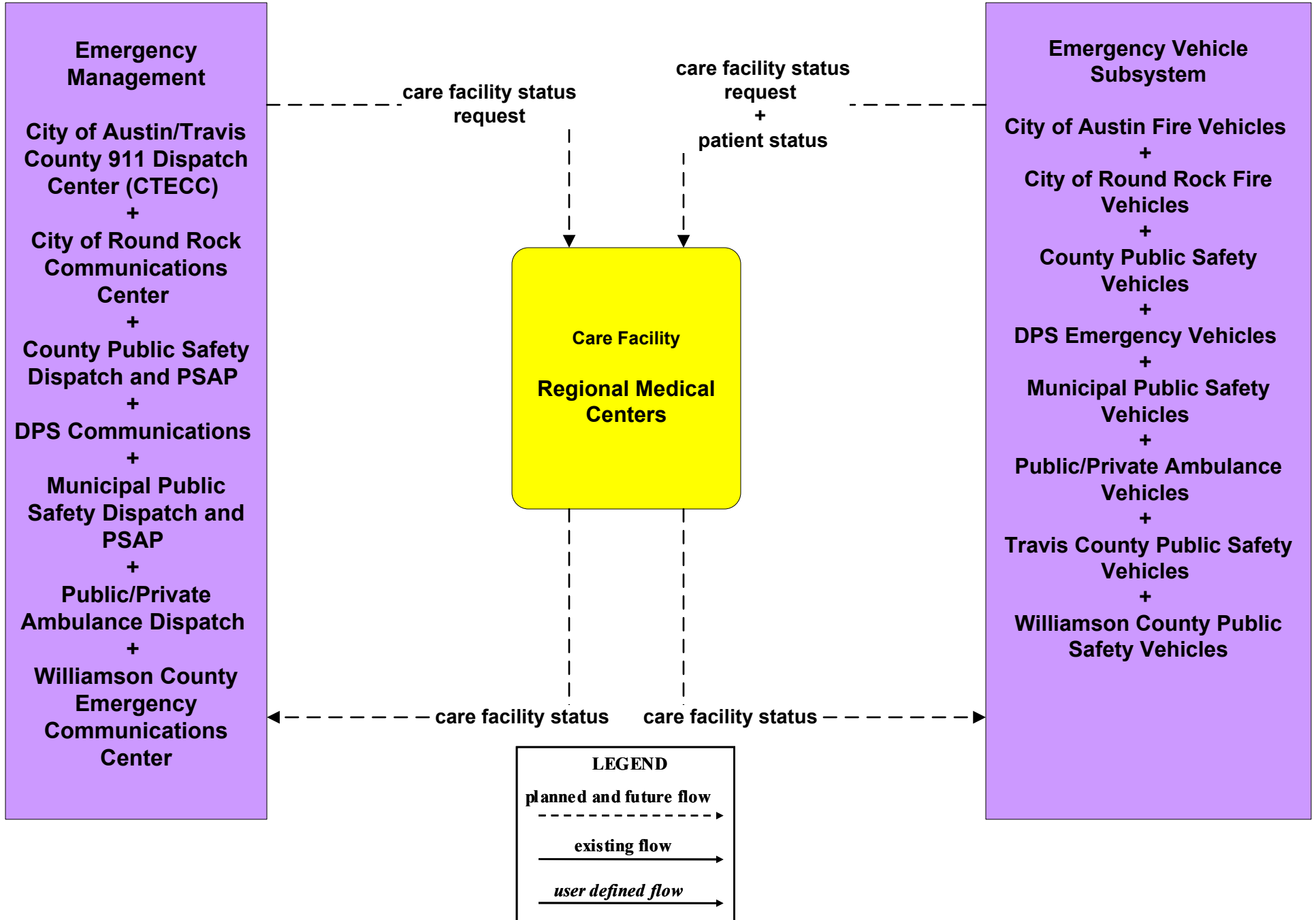
existing flow
 _____>

user defined flow
 _____>

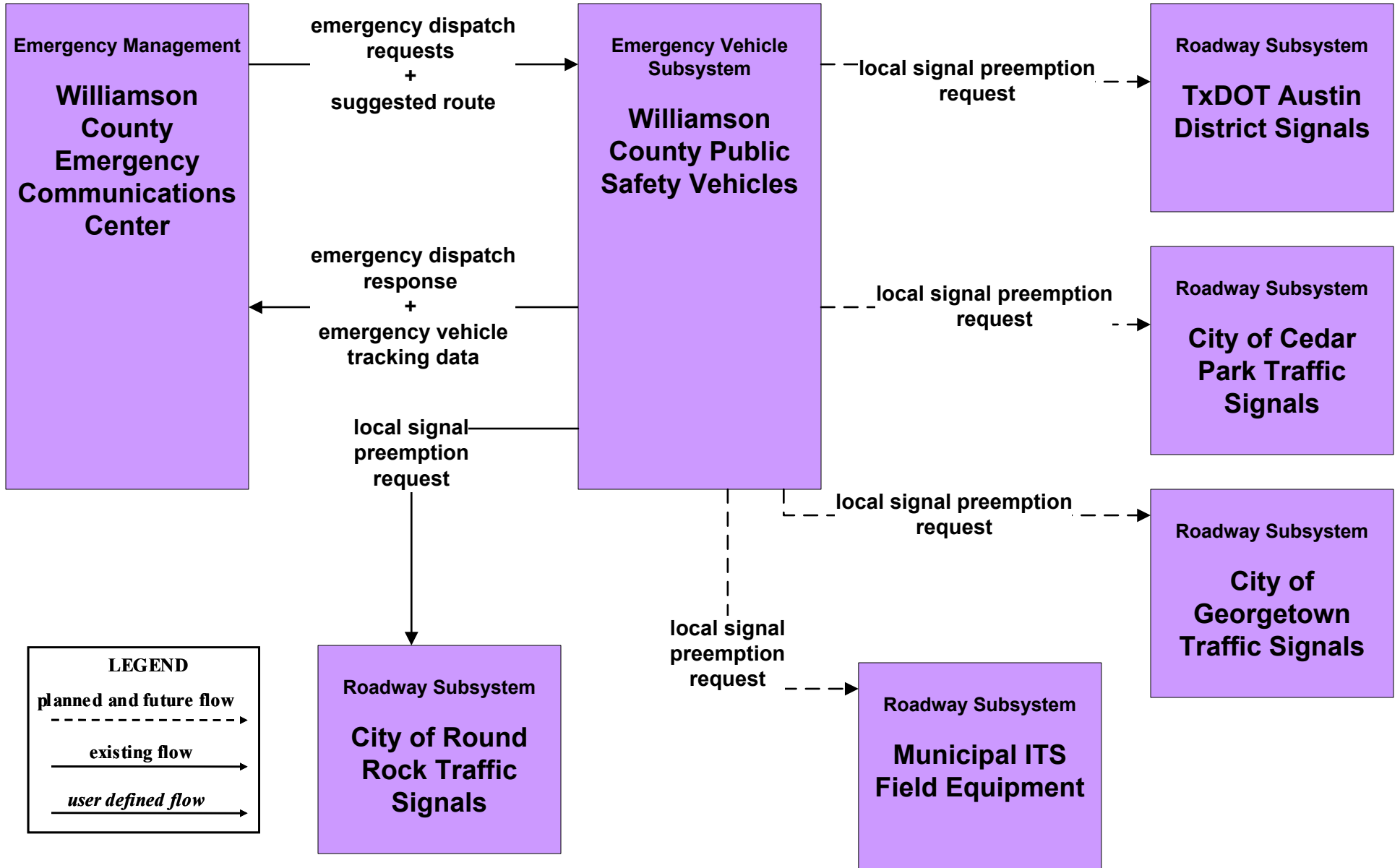
EM01 - Emergency Call-Taking and Dispatch County EOC



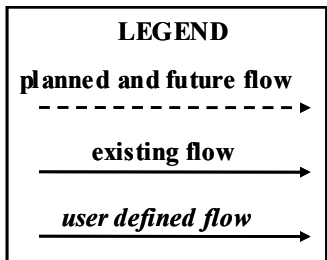
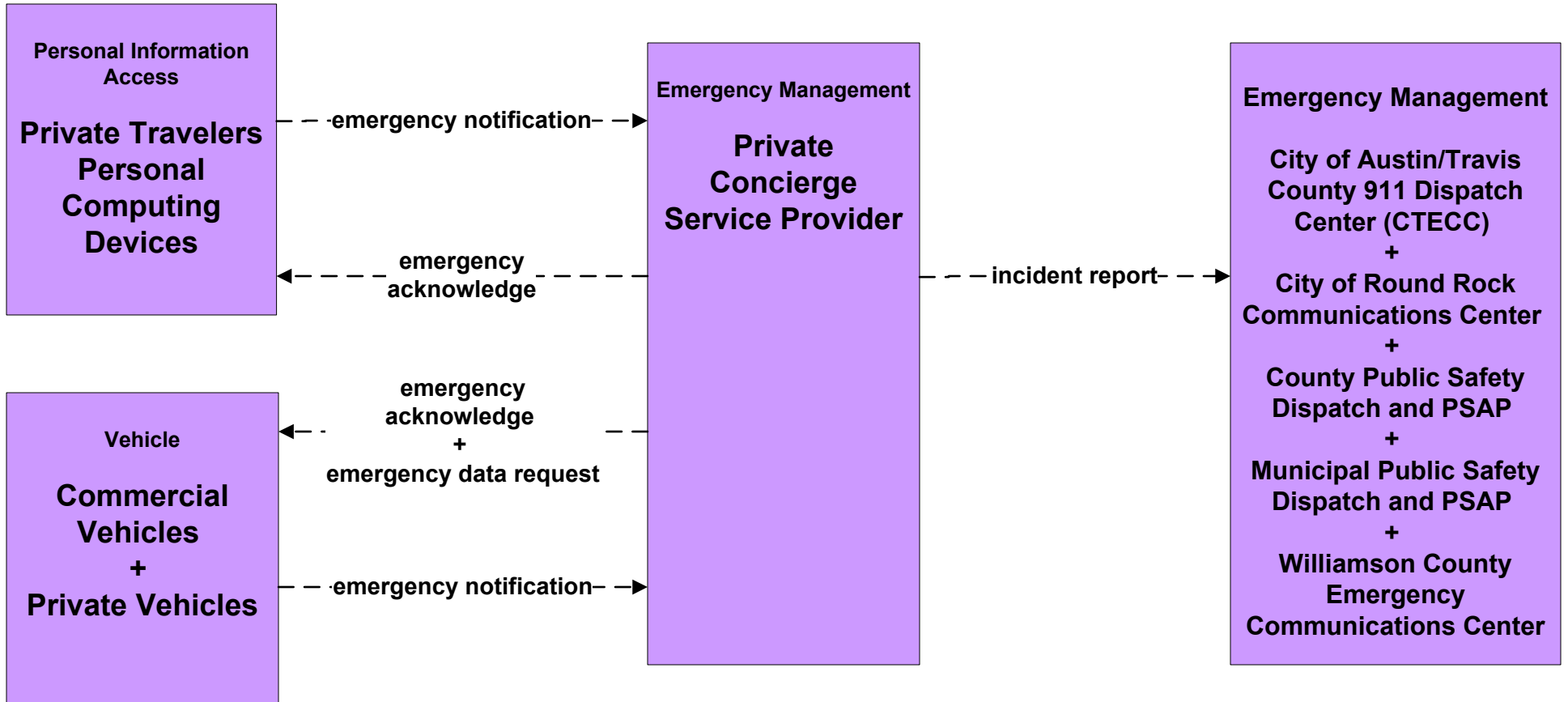
EM02 - Emergency Routing Regional Medical Center Coordination



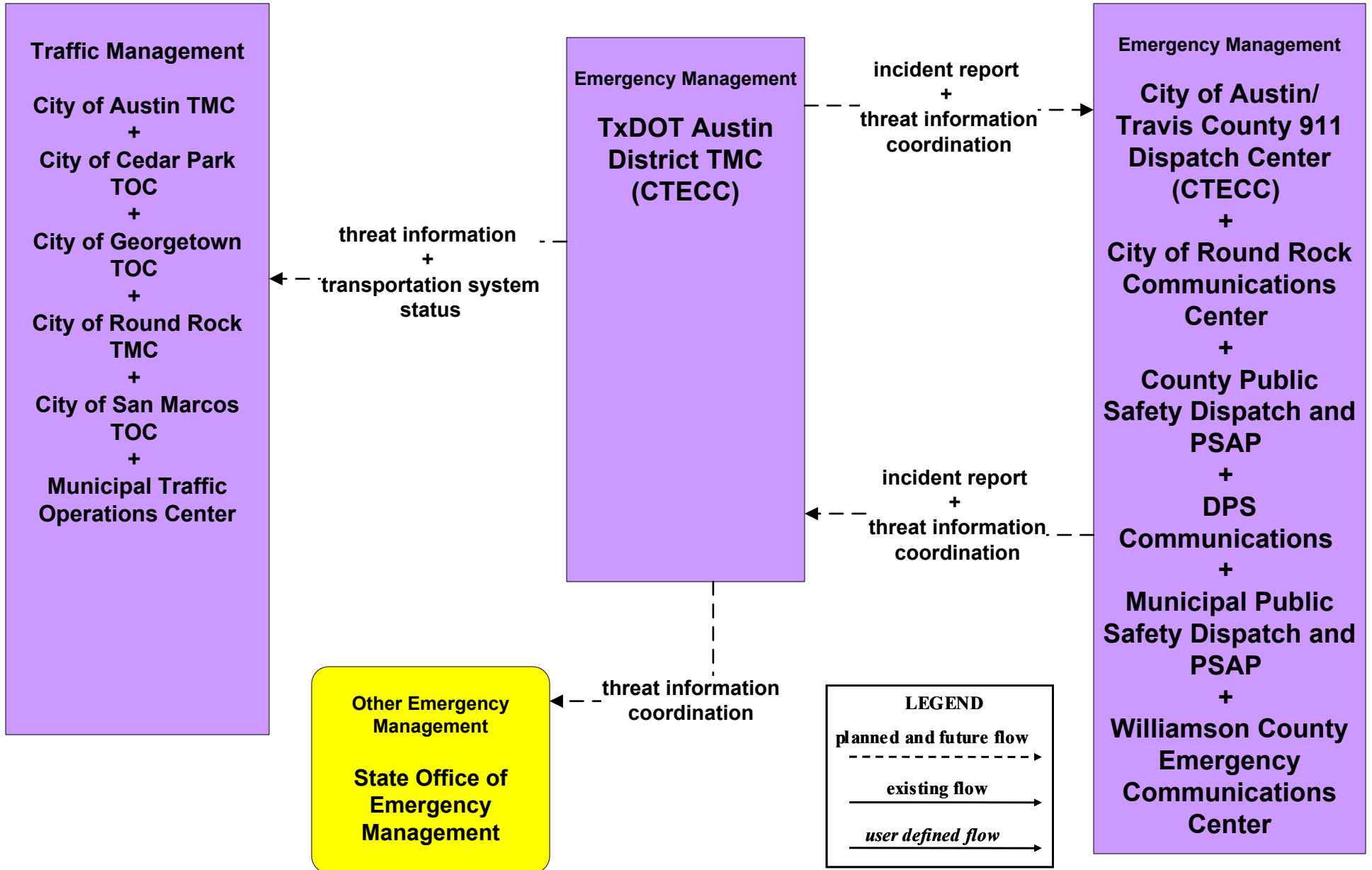
EM02 - Emergency Routing Williamson County Public Safety Vehicles



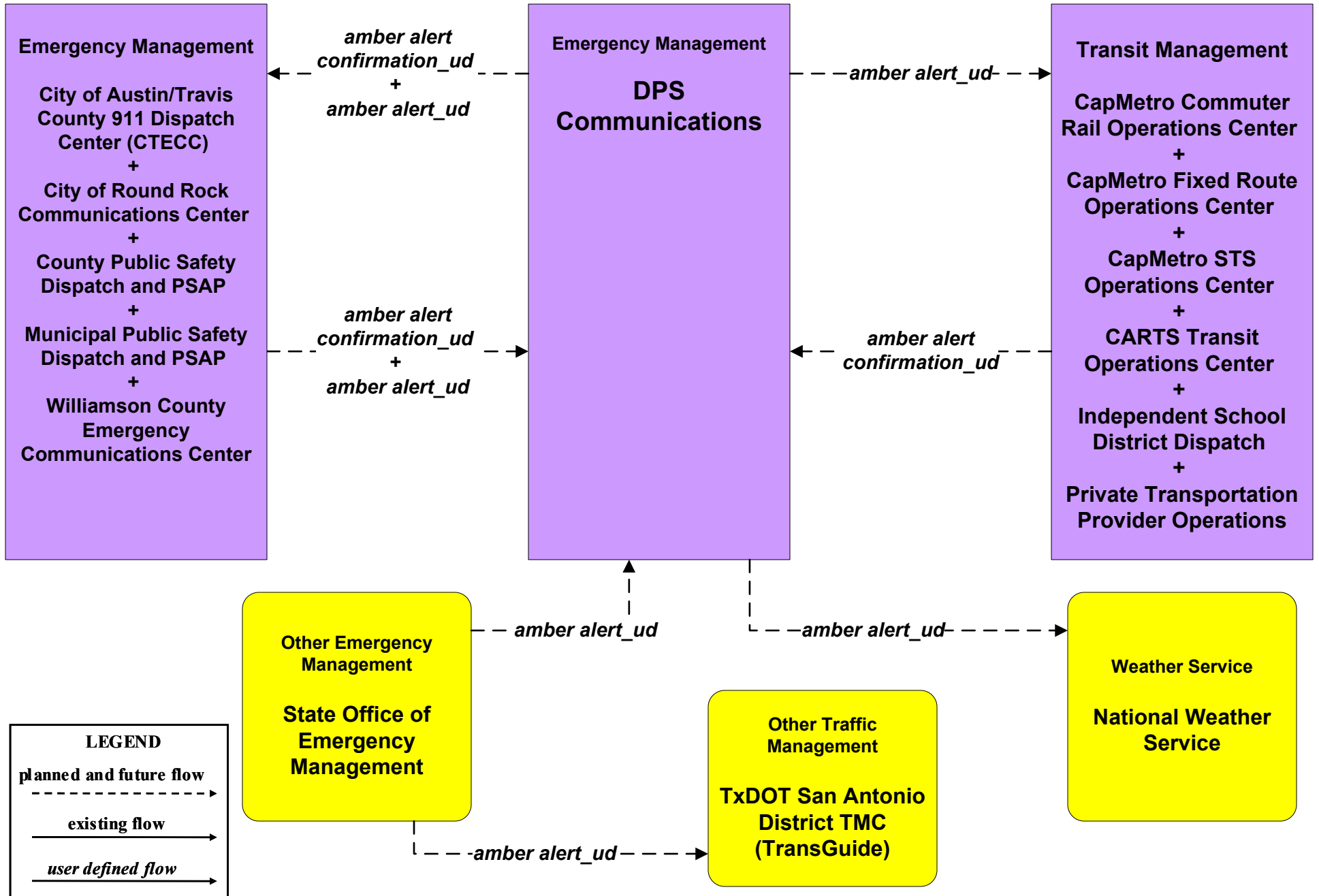
**EM03 - Mayday Support
Private Concierge Service Provider**



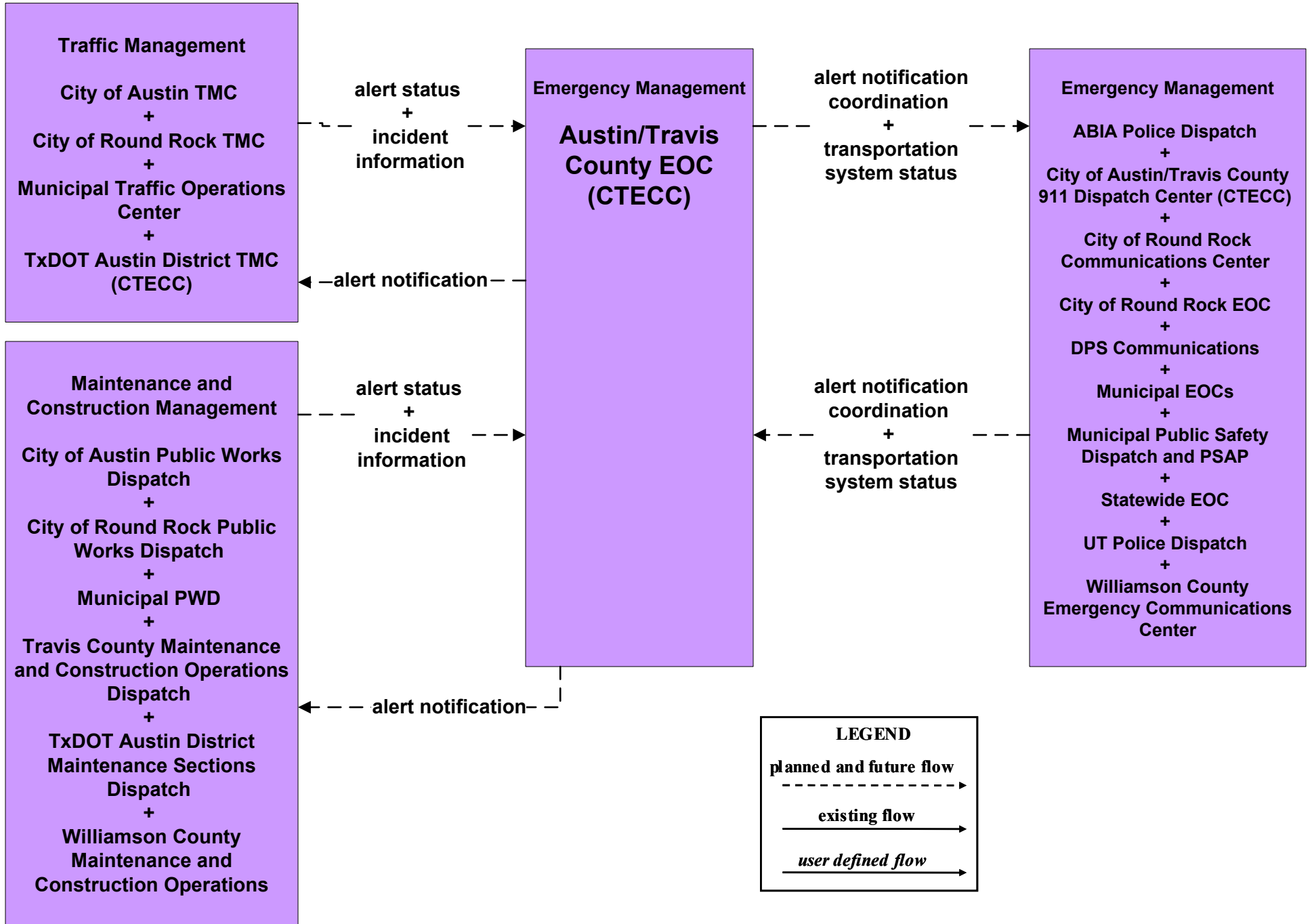
**EM05 - Transportation Infrastructure Protection
TxDOT Austin District TMC (CTECC) (2 of 2)**



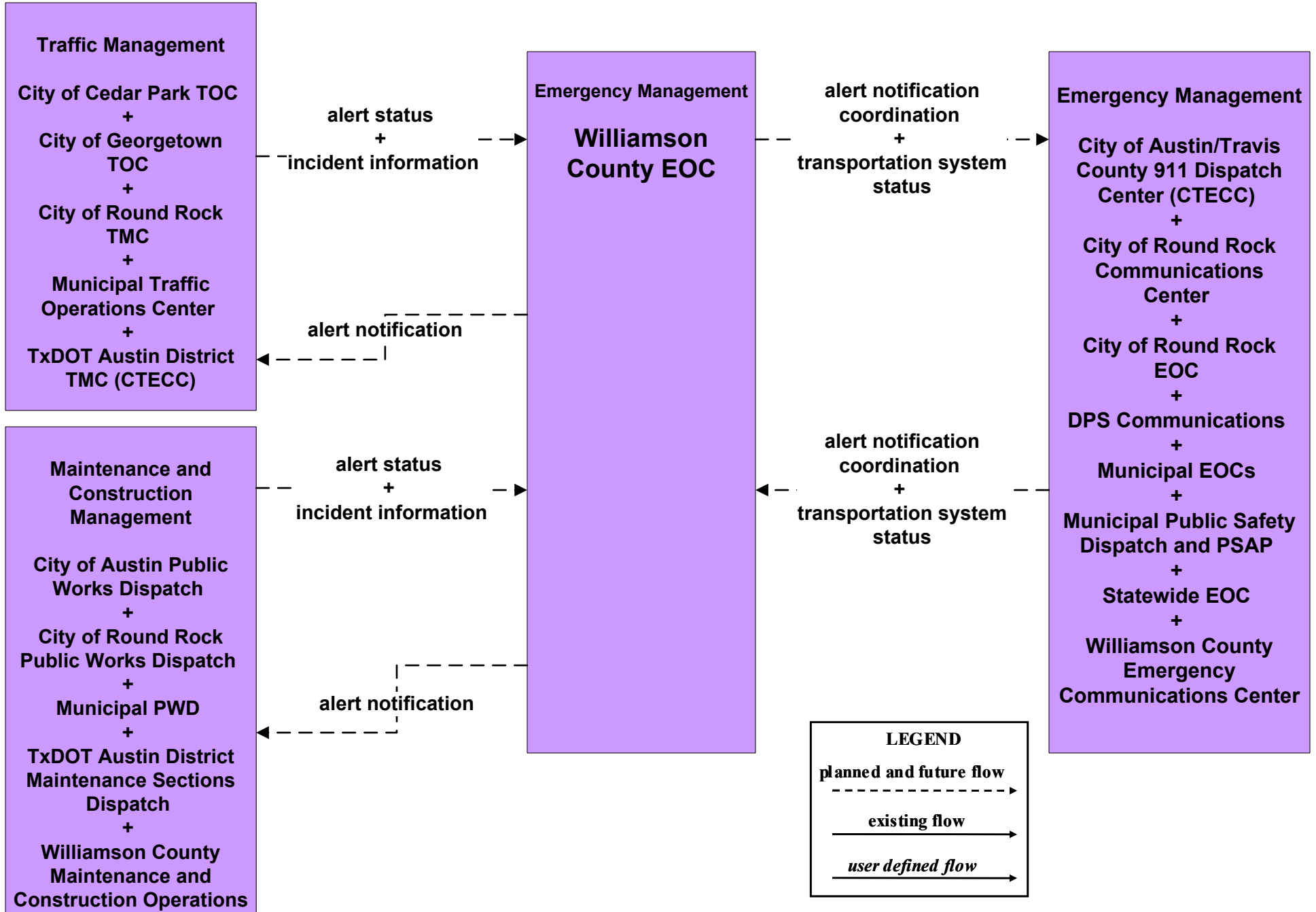
EM06 - Wide Area Alert Statewide Amber Alert (1 of 2)



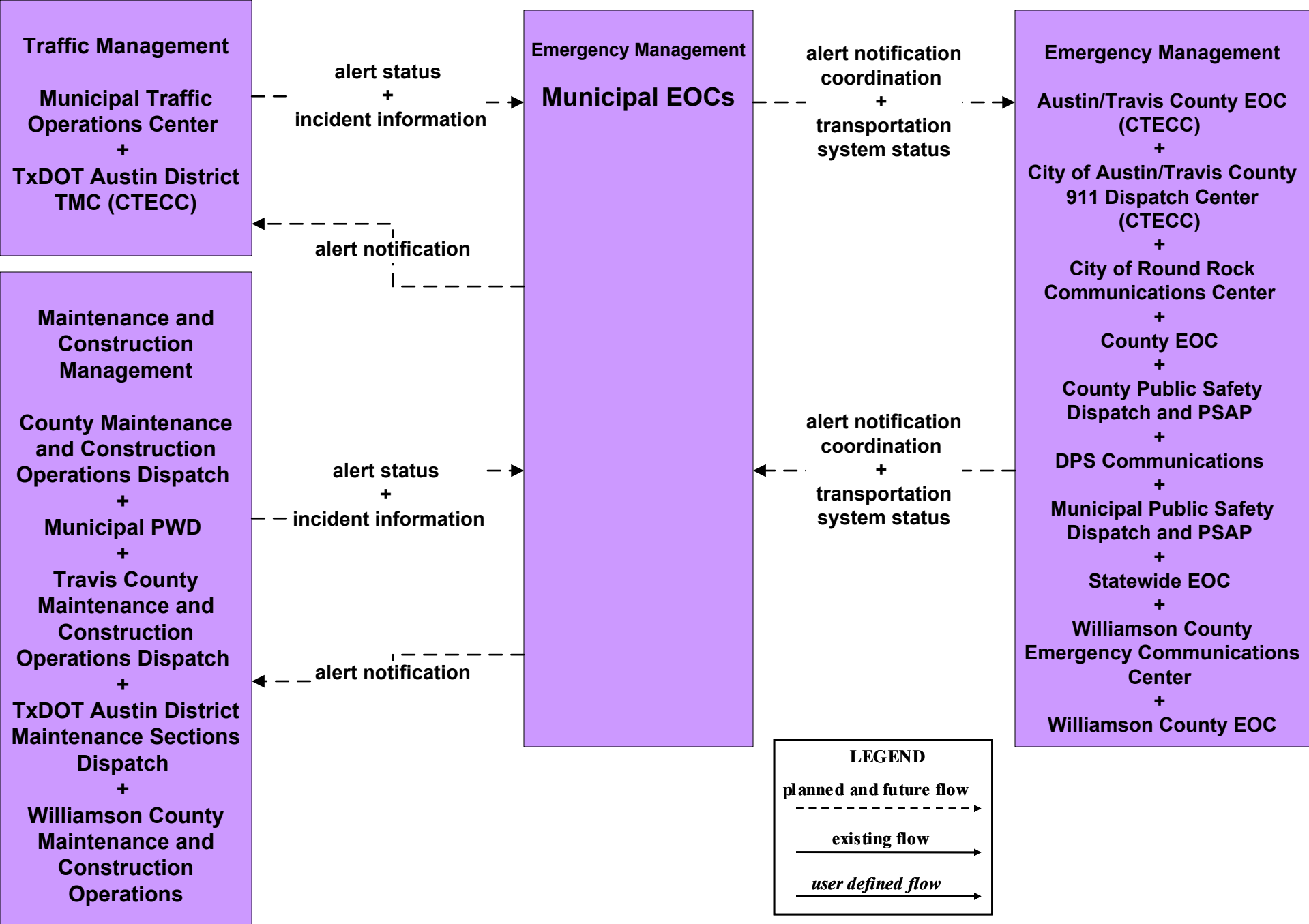
**EM06 - Wide Area Alert
Austin/Travis County EOC (CTECC)**



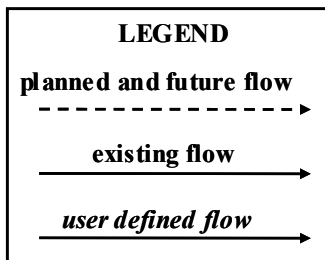
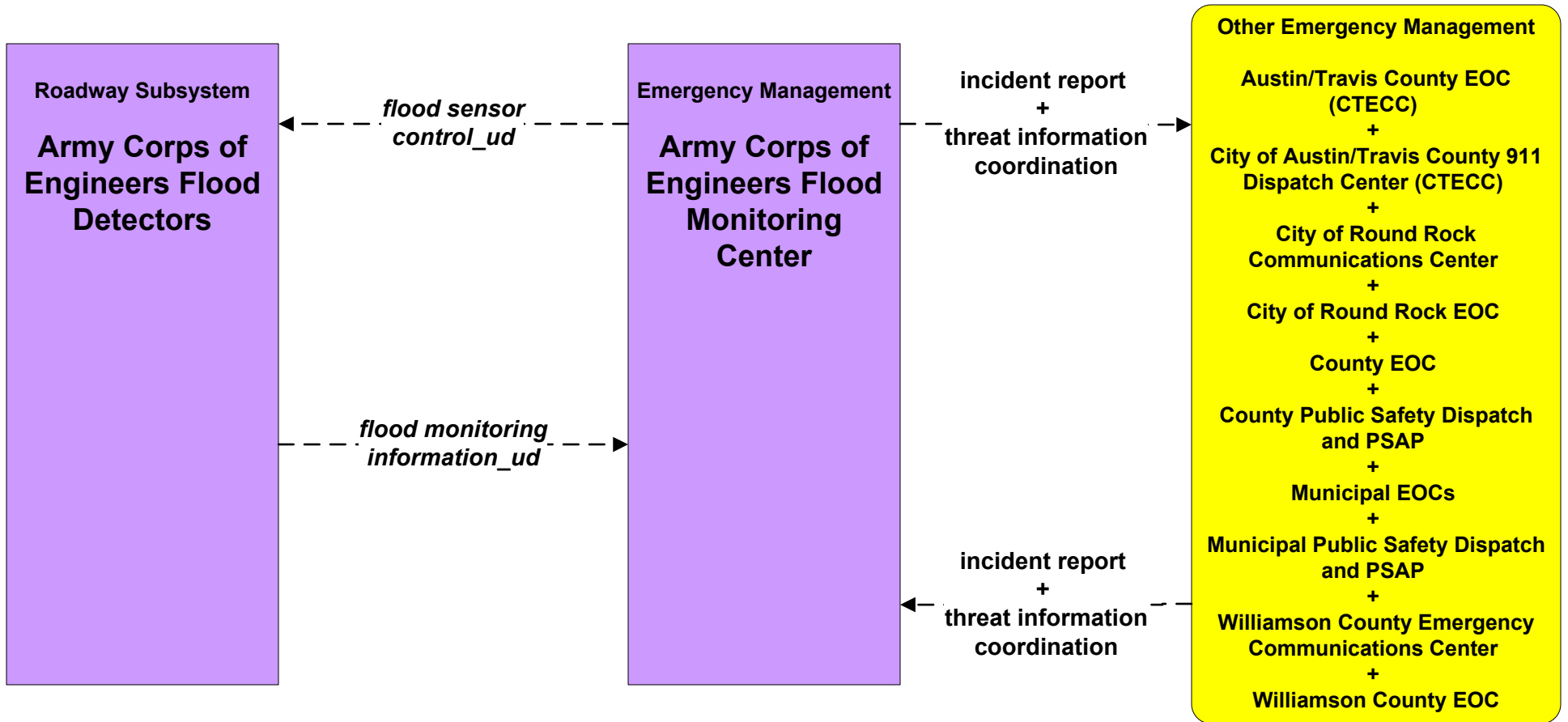
EM06 - Wide Area Alert Williamson County EOC



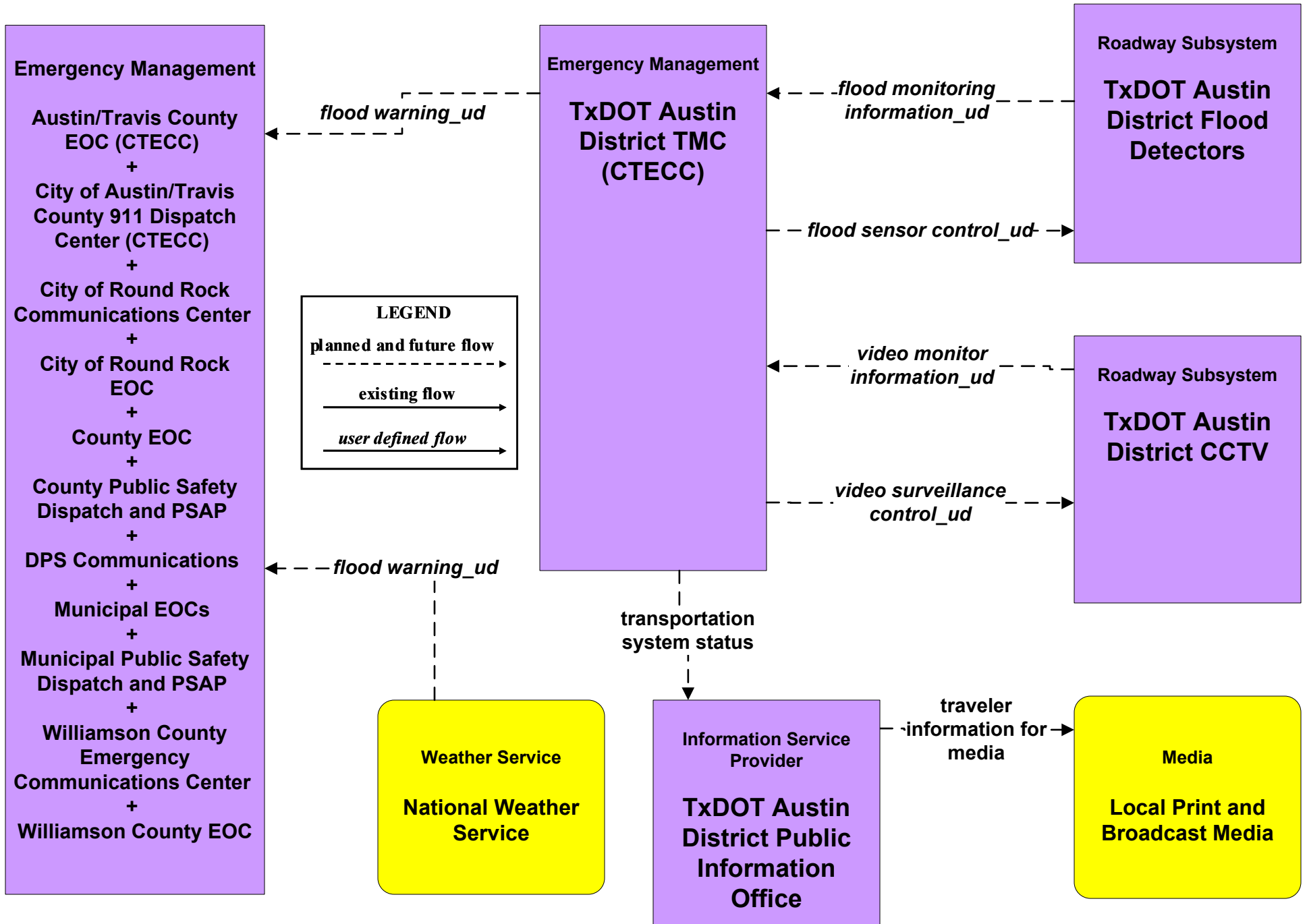
**EM06 - Wide Area Alert
Municipal EOCs**



EM07 - Early Warning System
Army Corps of Engineers – Flood Monitoring System

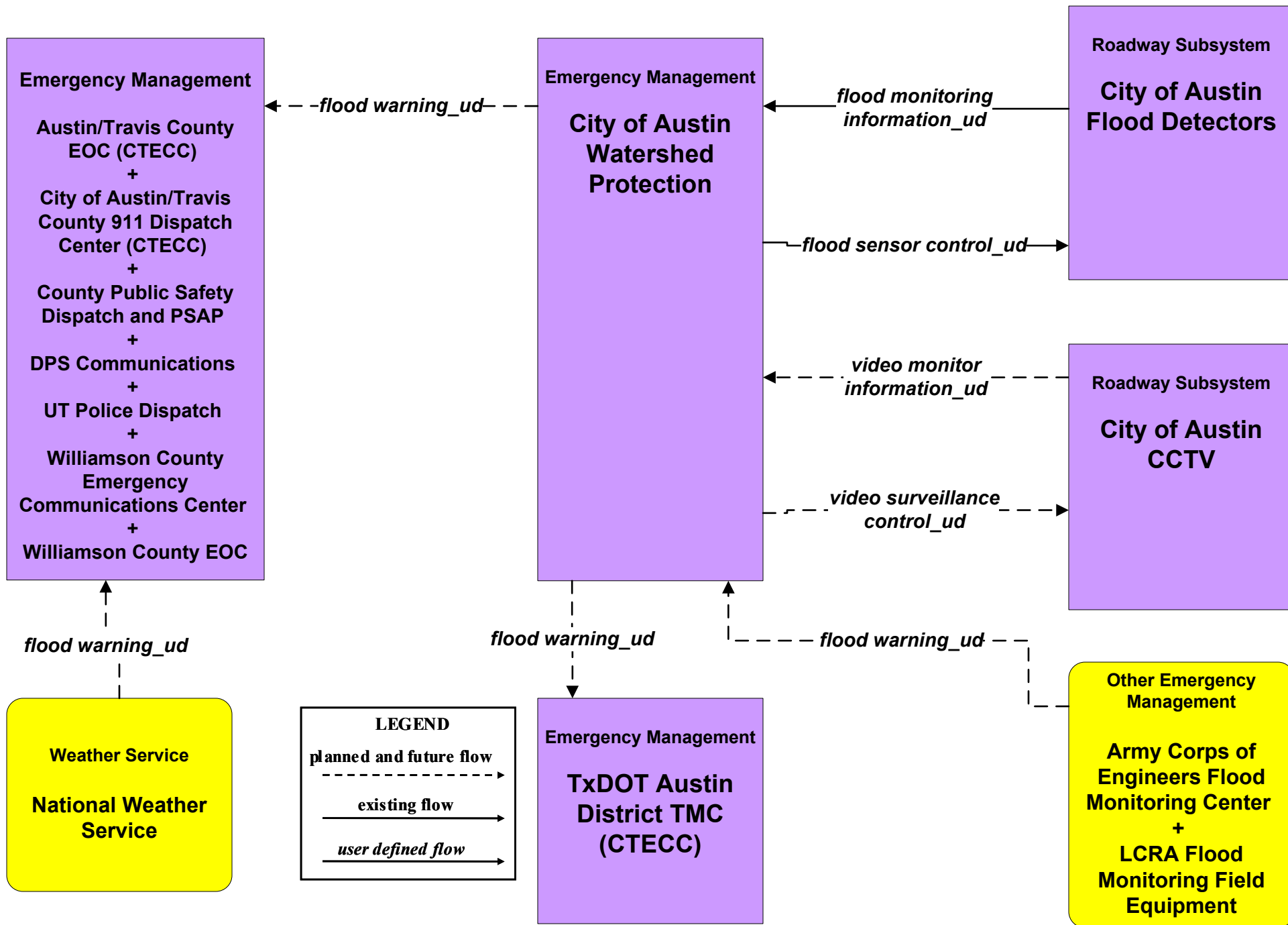


EM07 - Early Warning System Flood Monitoring – TxDOT (1 of 2)

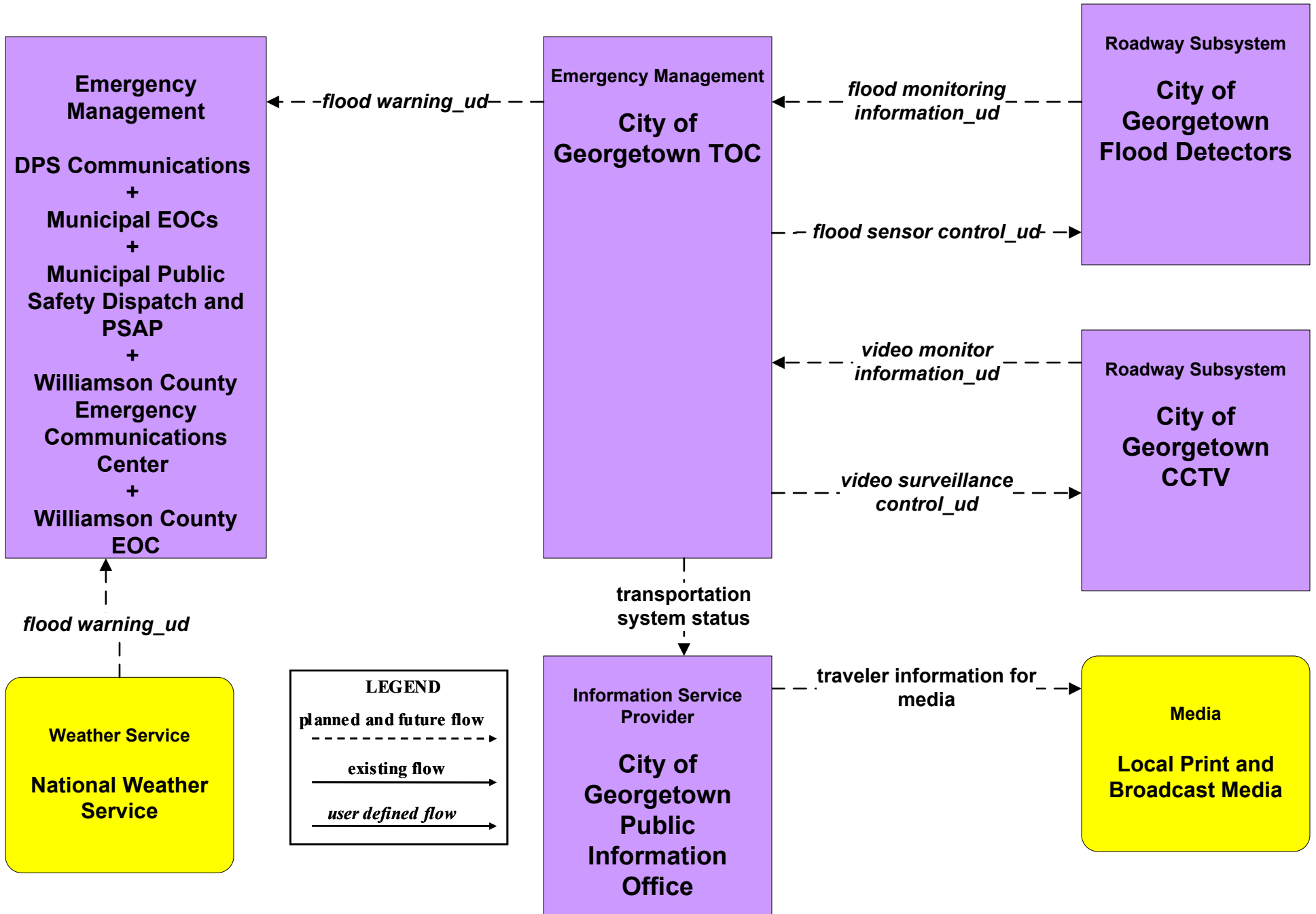


EM07 - Early Warning System

Flood Monitoring – City of Austin (1 of 2)

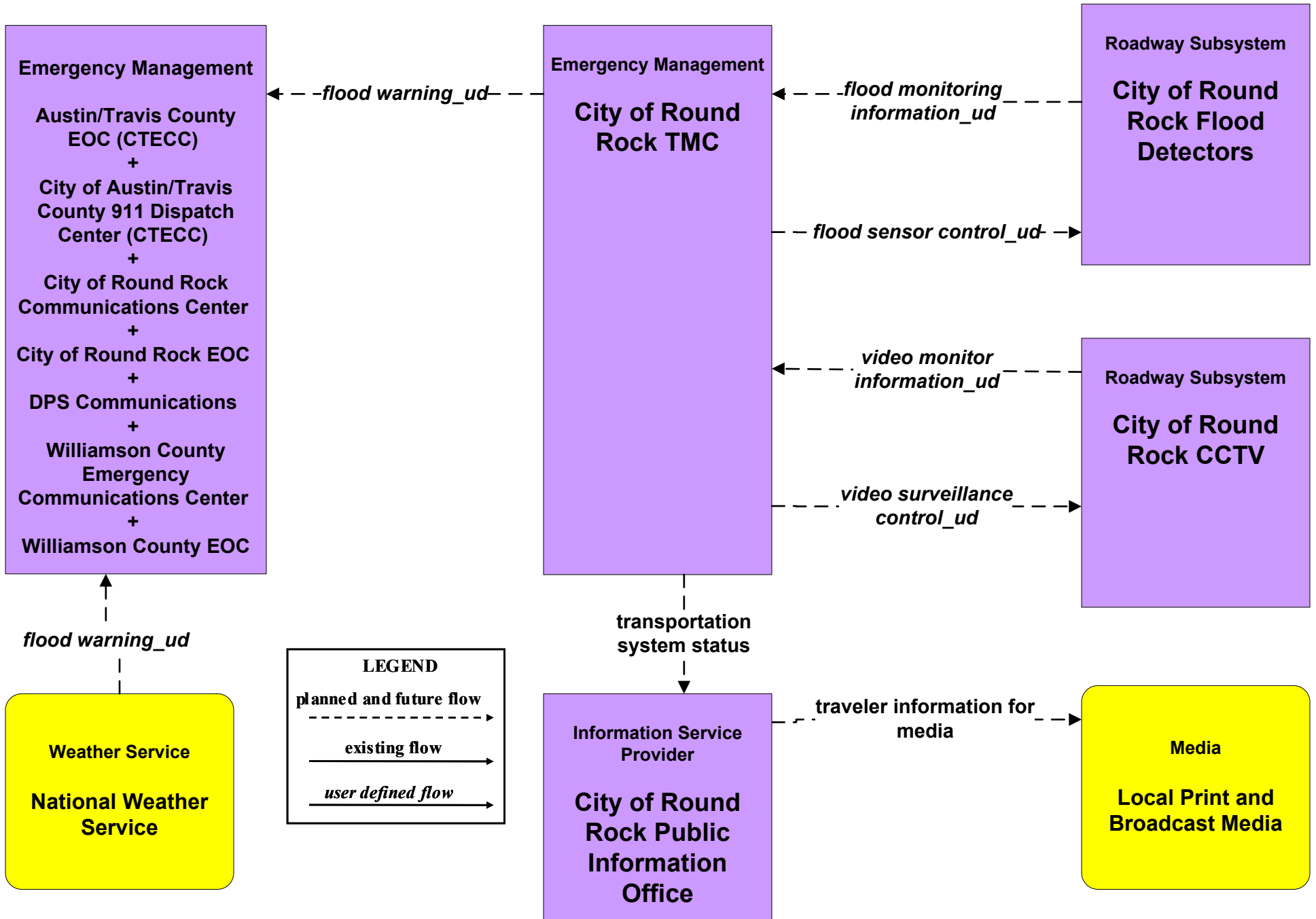


**EM07 - Early Warning System
Flood Monitoring – City of Georgetown (1 of 2)**

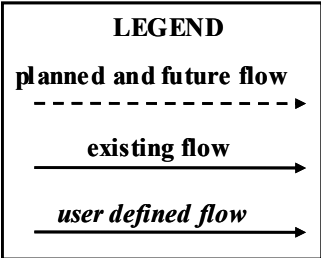
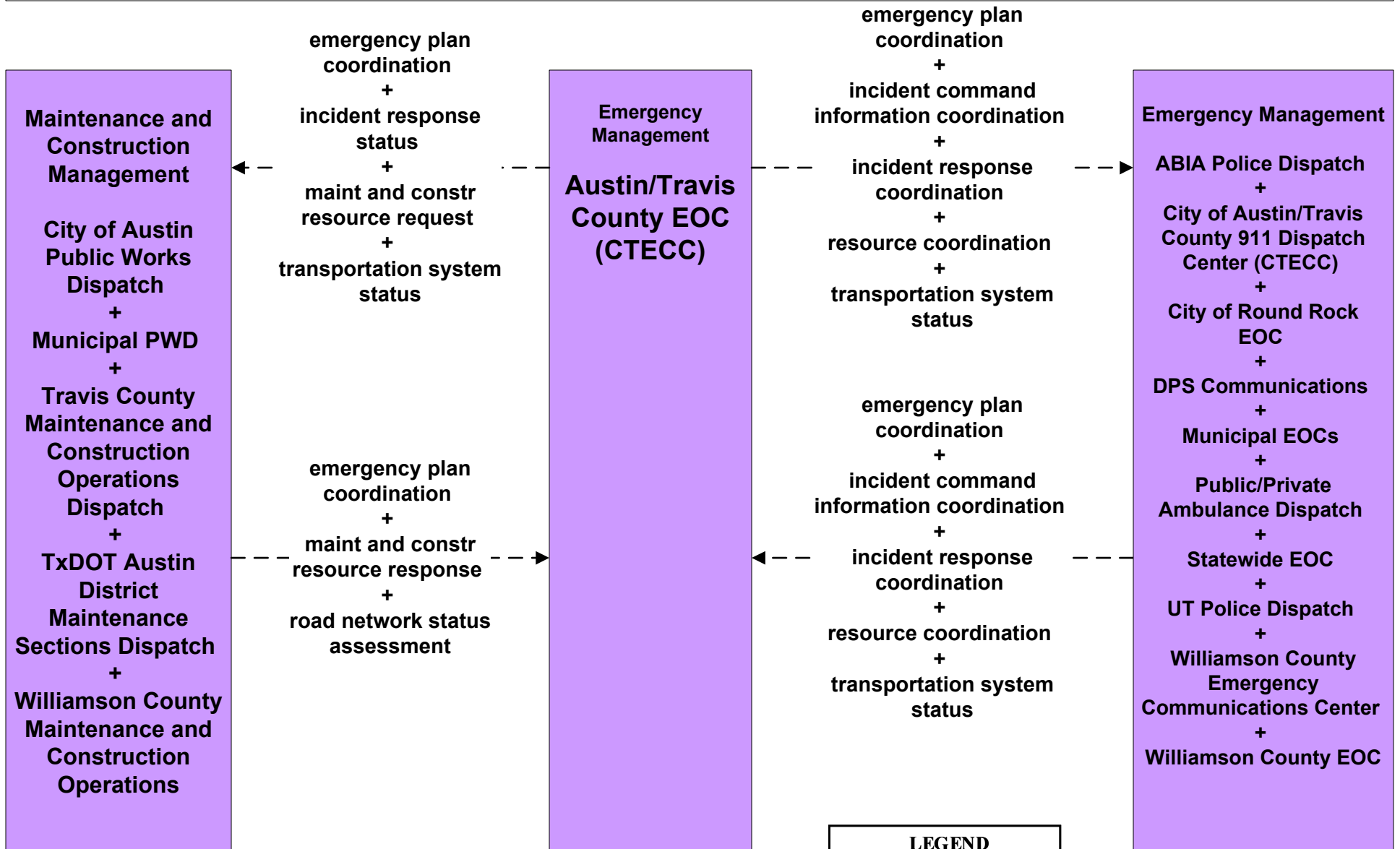


EM07 - Early Warning System

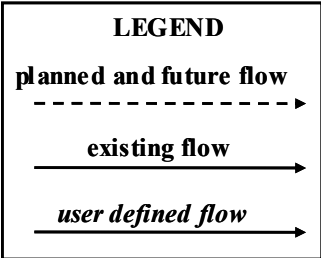
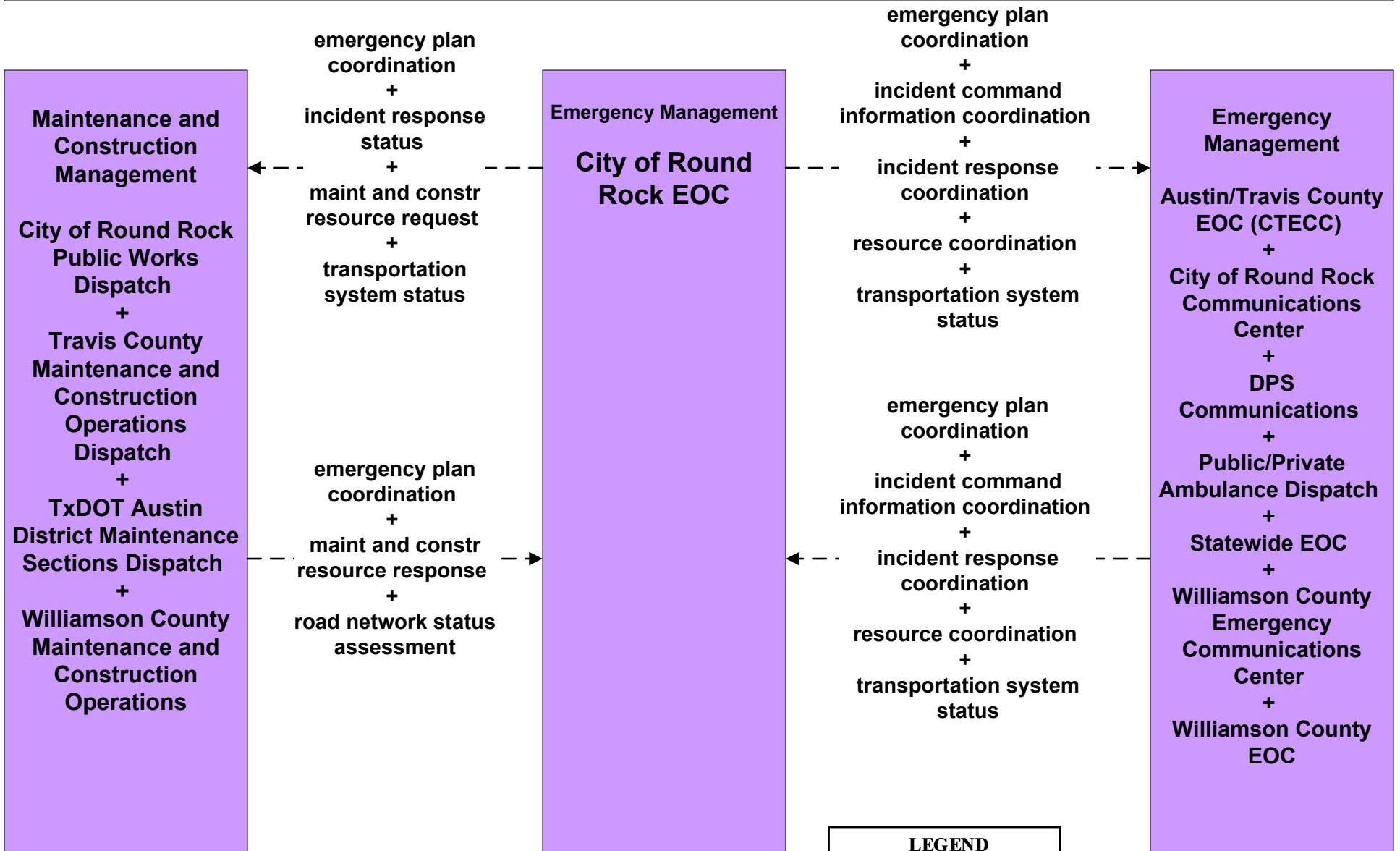
Flood Monitoring – City of Round Rock (1 of 2)



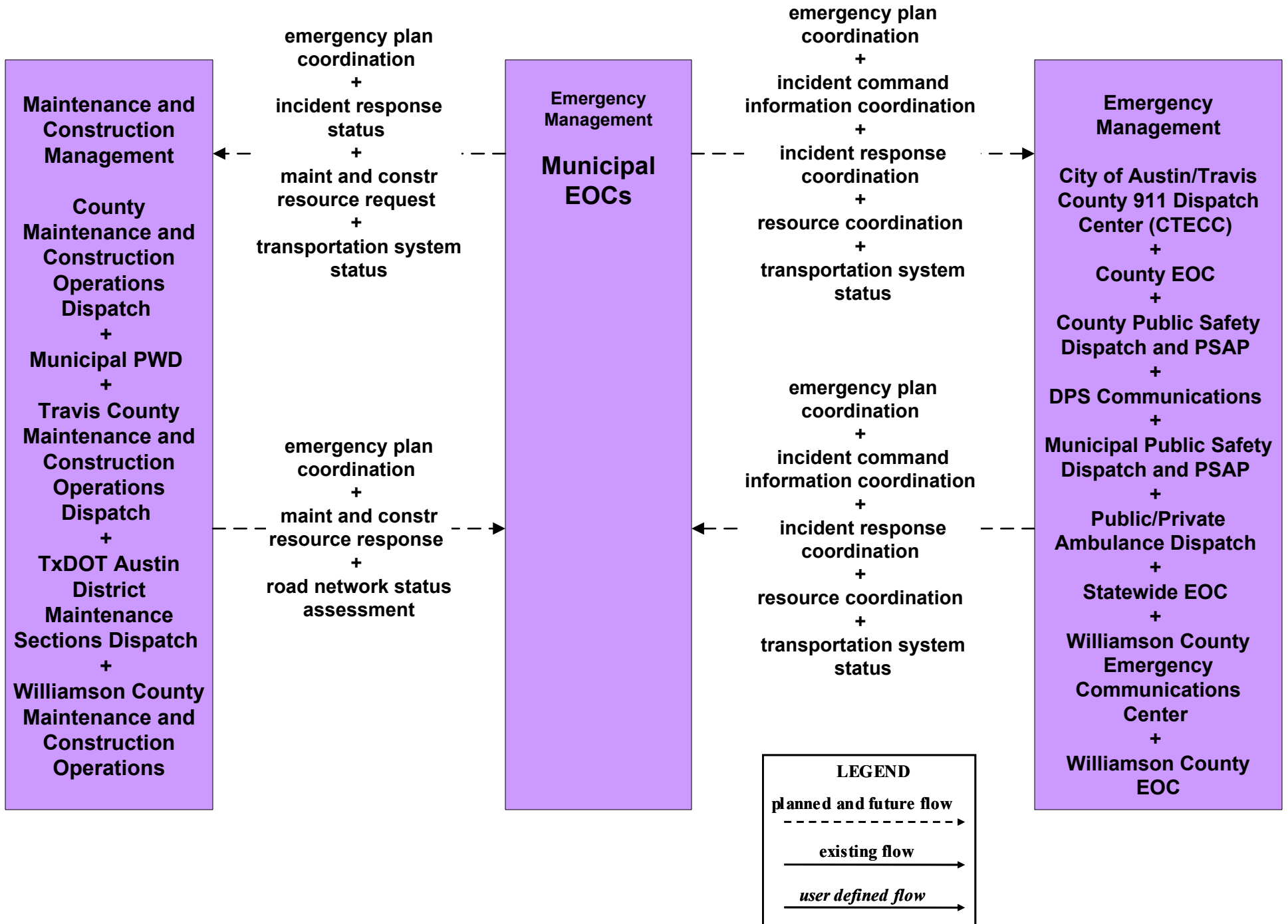
**EM08 - Disaster Response and Recovery
Austin/Travis County EOC (CTECC) (1 of 2)**



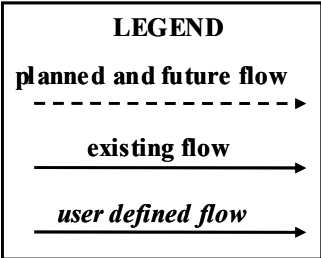
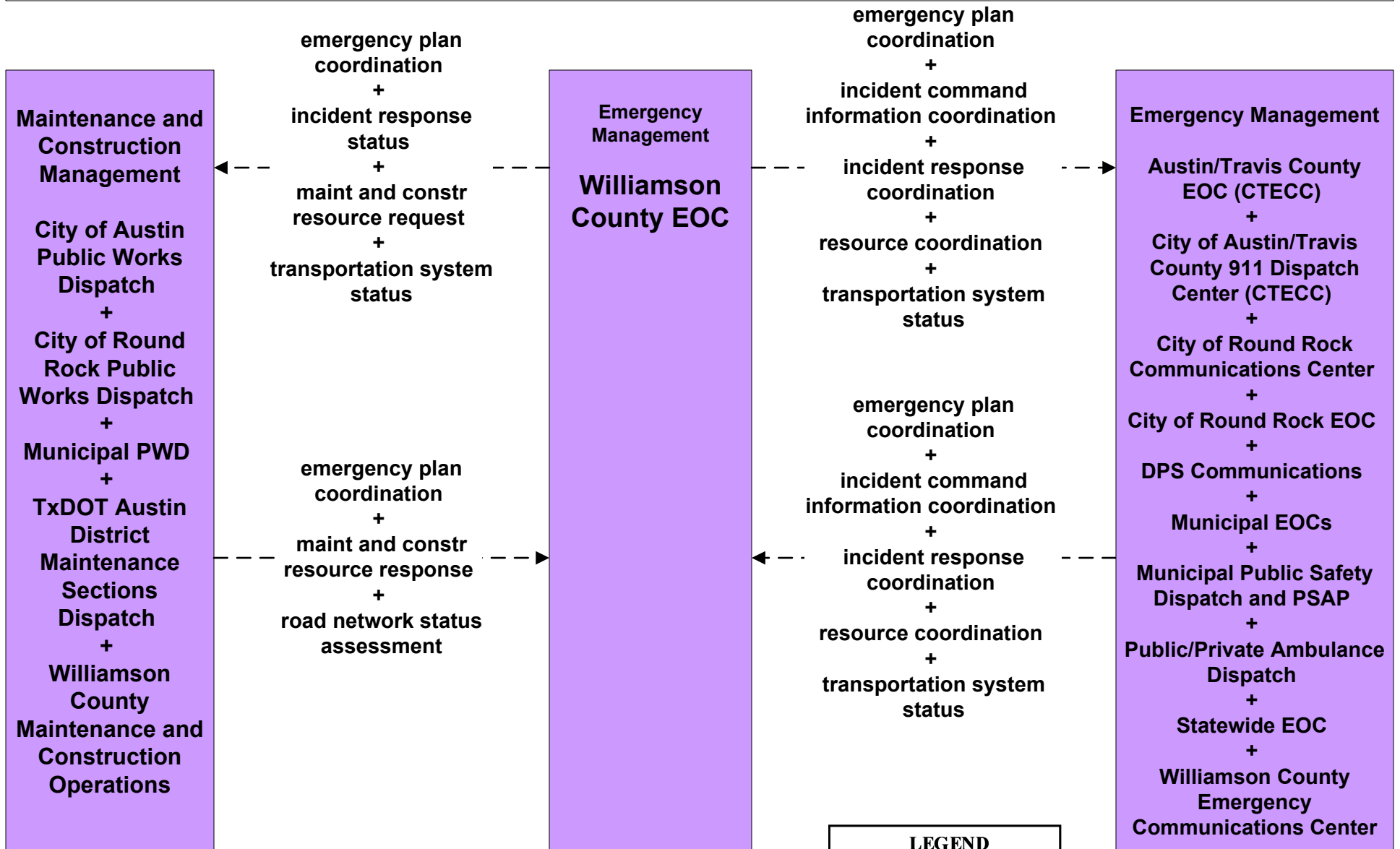
**EM08 - Disaster Response and Recovery
City of Round Rock EOC (1 of 2)**



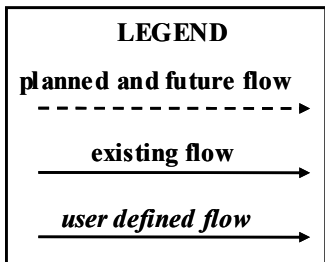
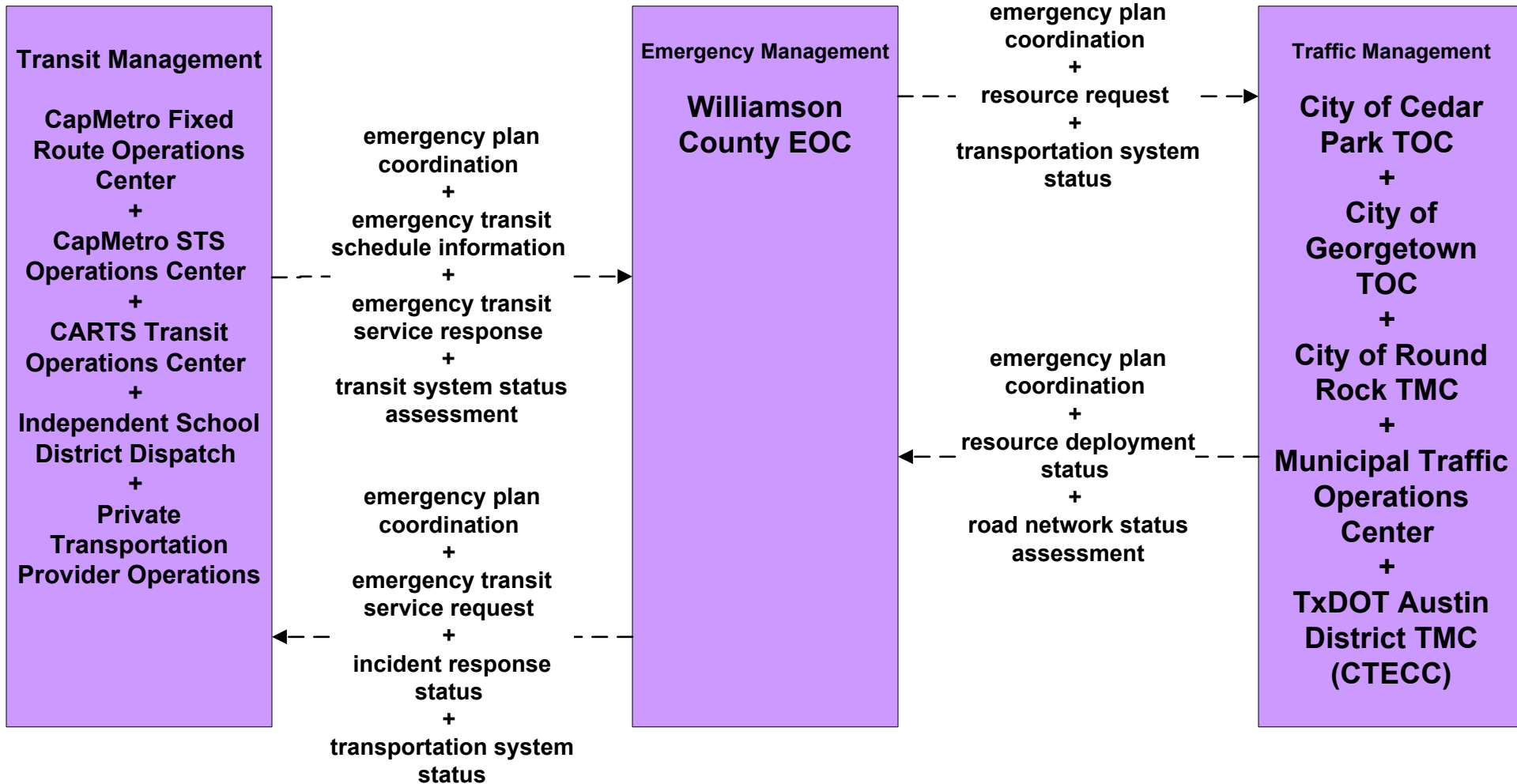
EM08 - Disaster Response and Recovery Municipal EOCs (1 of 2)



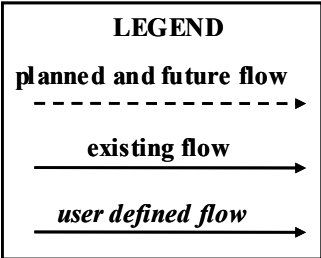
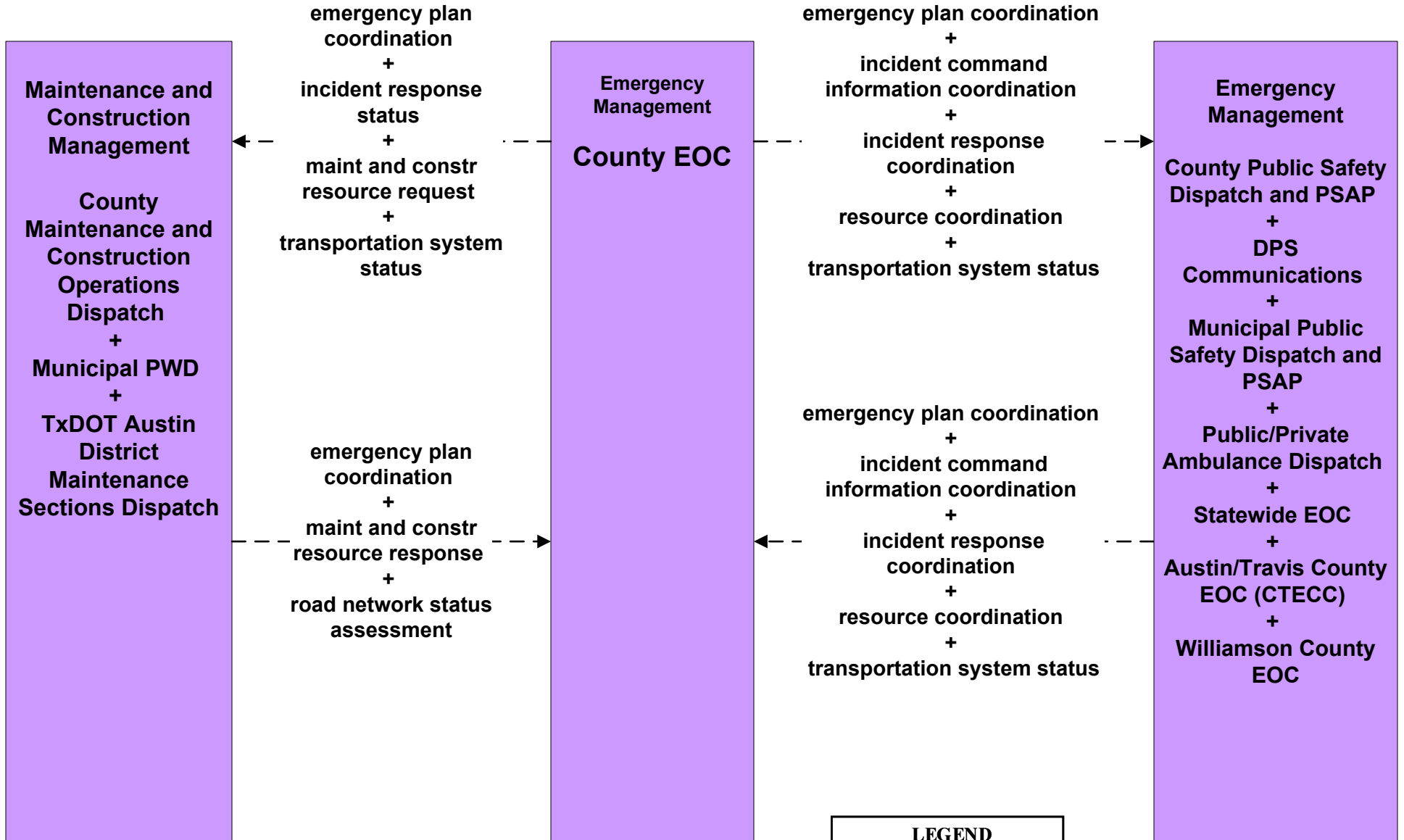
EM08 - Disaster Response and Recovery Williamson County EOC (1 of 2)



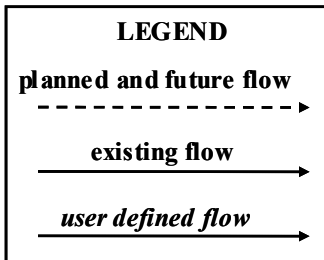
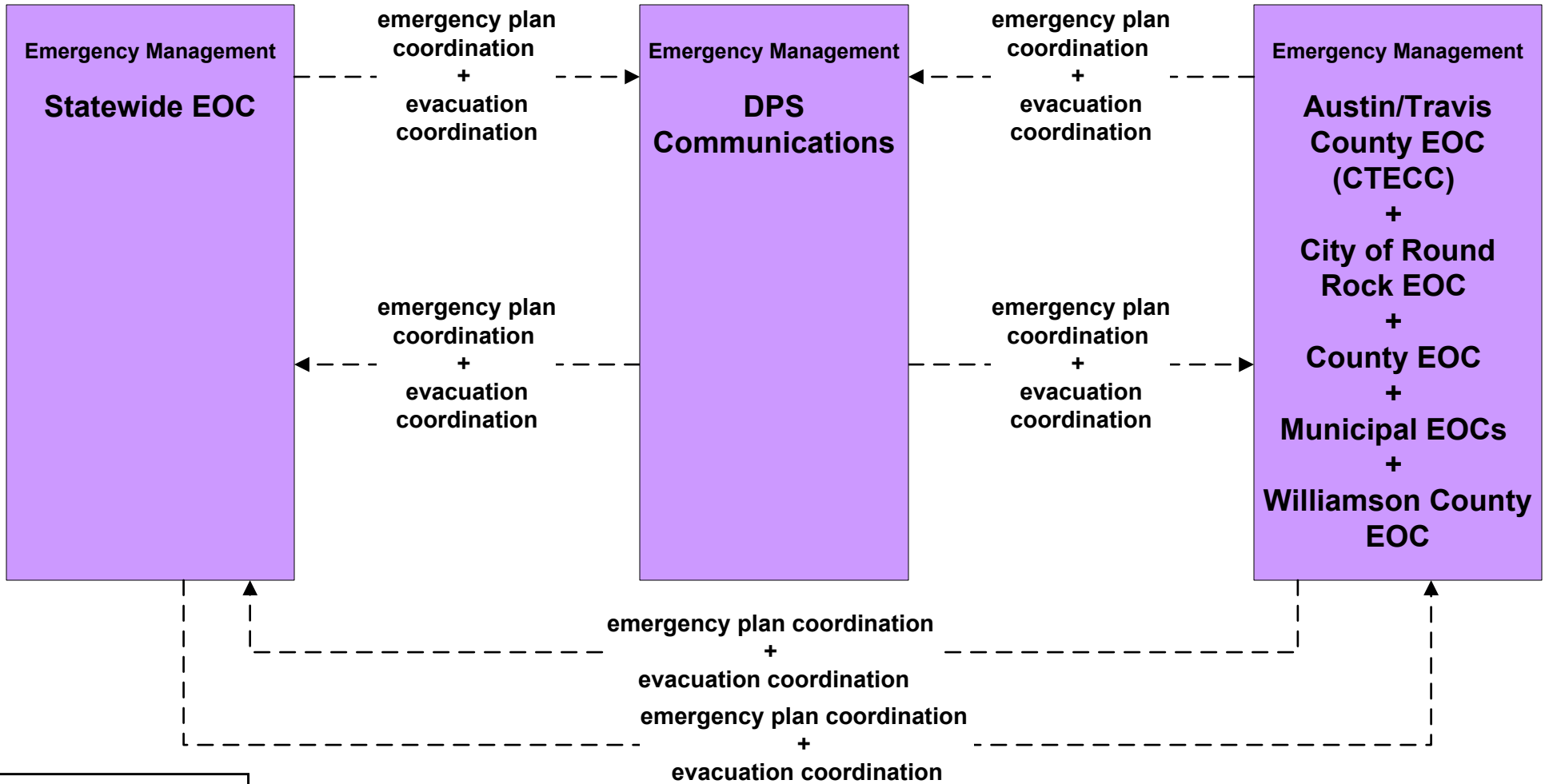
**EM08 - Disaster Response and Recovery
Williamson County EOC (2 of 2)**



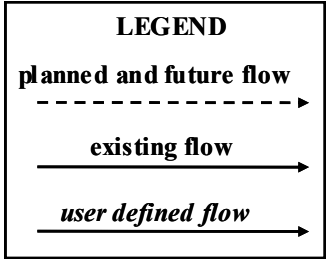
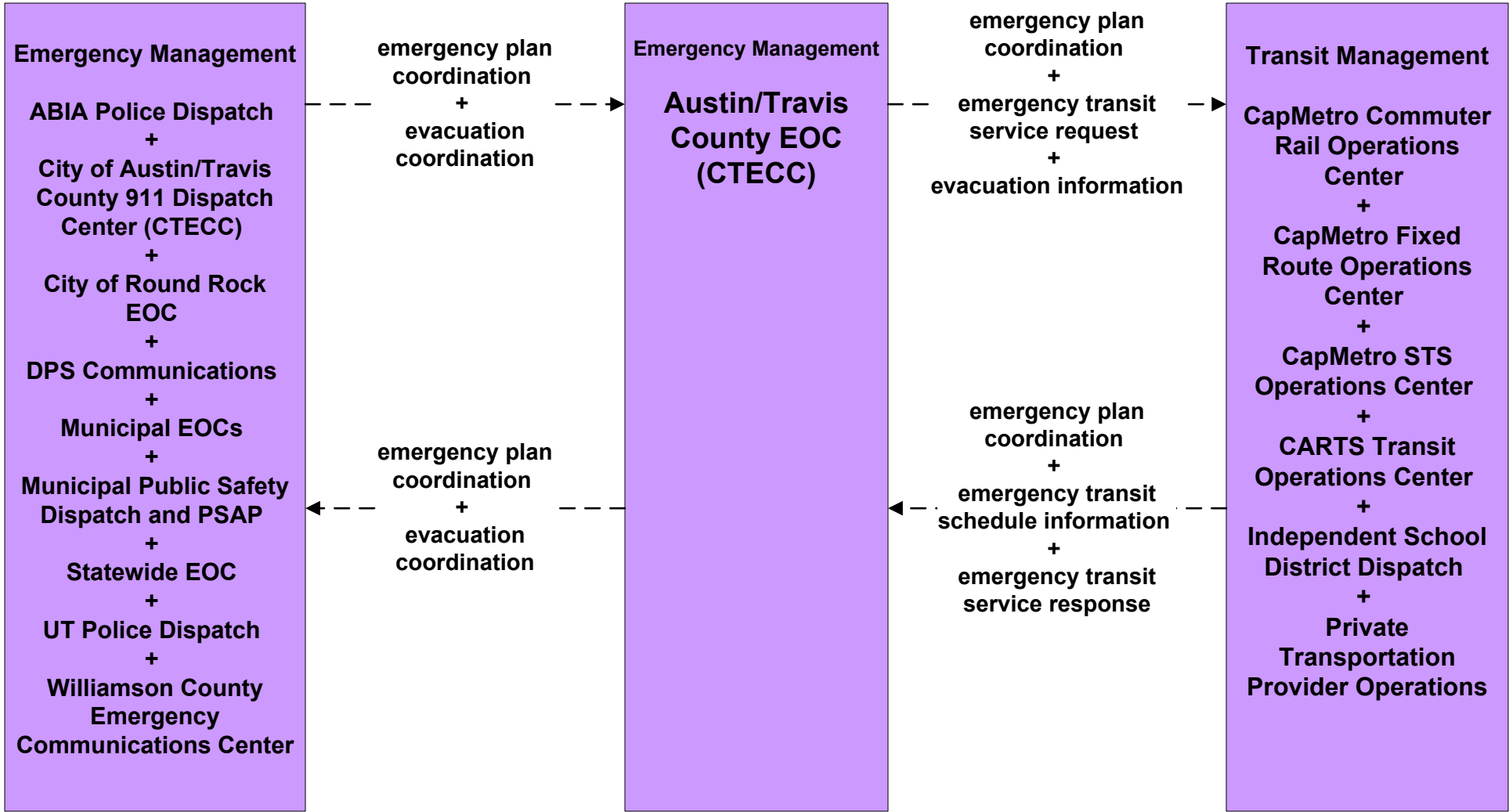
EM08 - Disaster Response and Recovery County EOC (1 of 2)



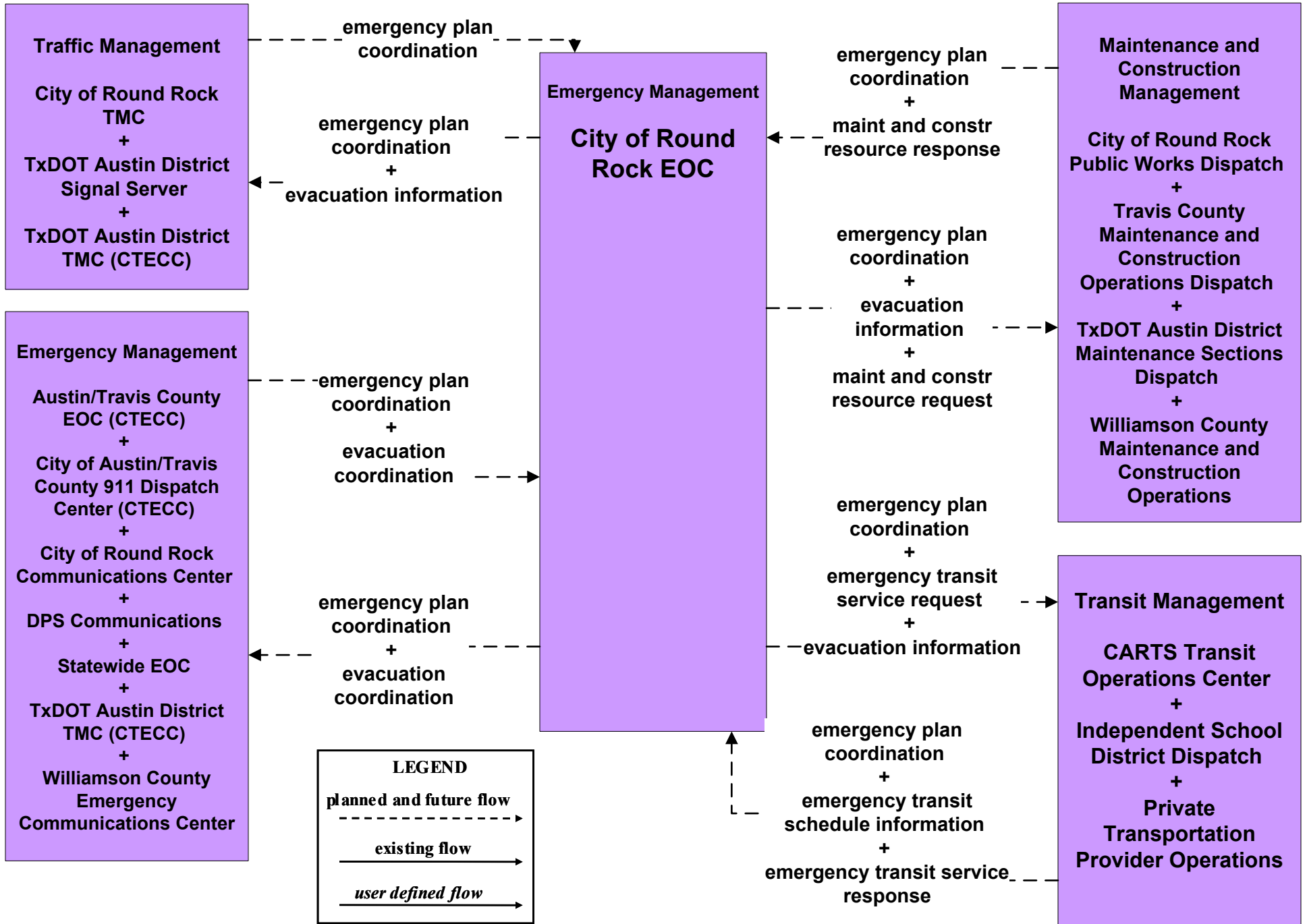
**EM09 - Evacuation and Reentry Management
Statewide EOC – Local Coordination**



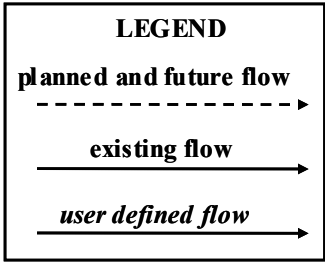
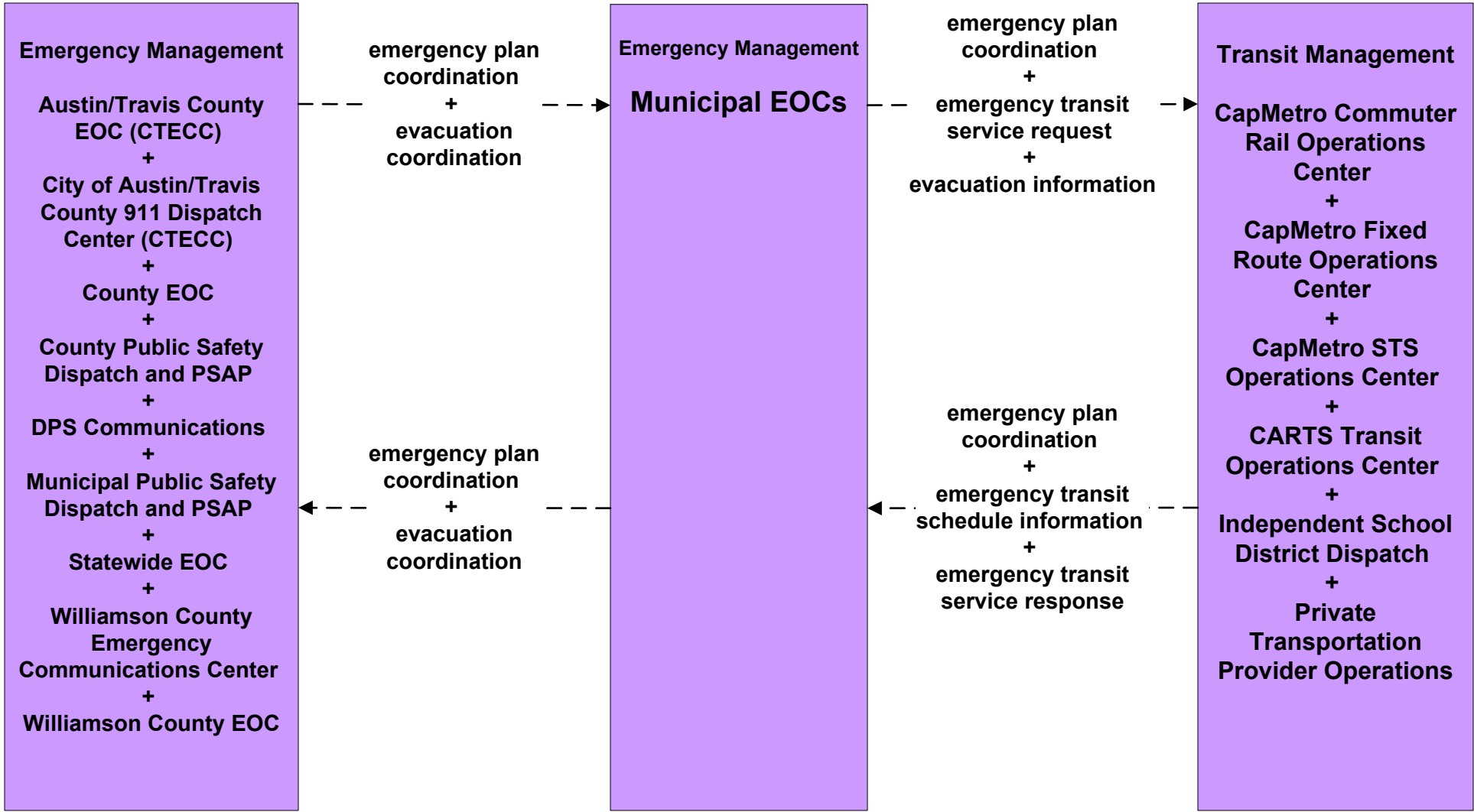
**EM09 - Evacuation and Reentry Management
Austin/Travis County EOC (CTECC) (2 of 2)**



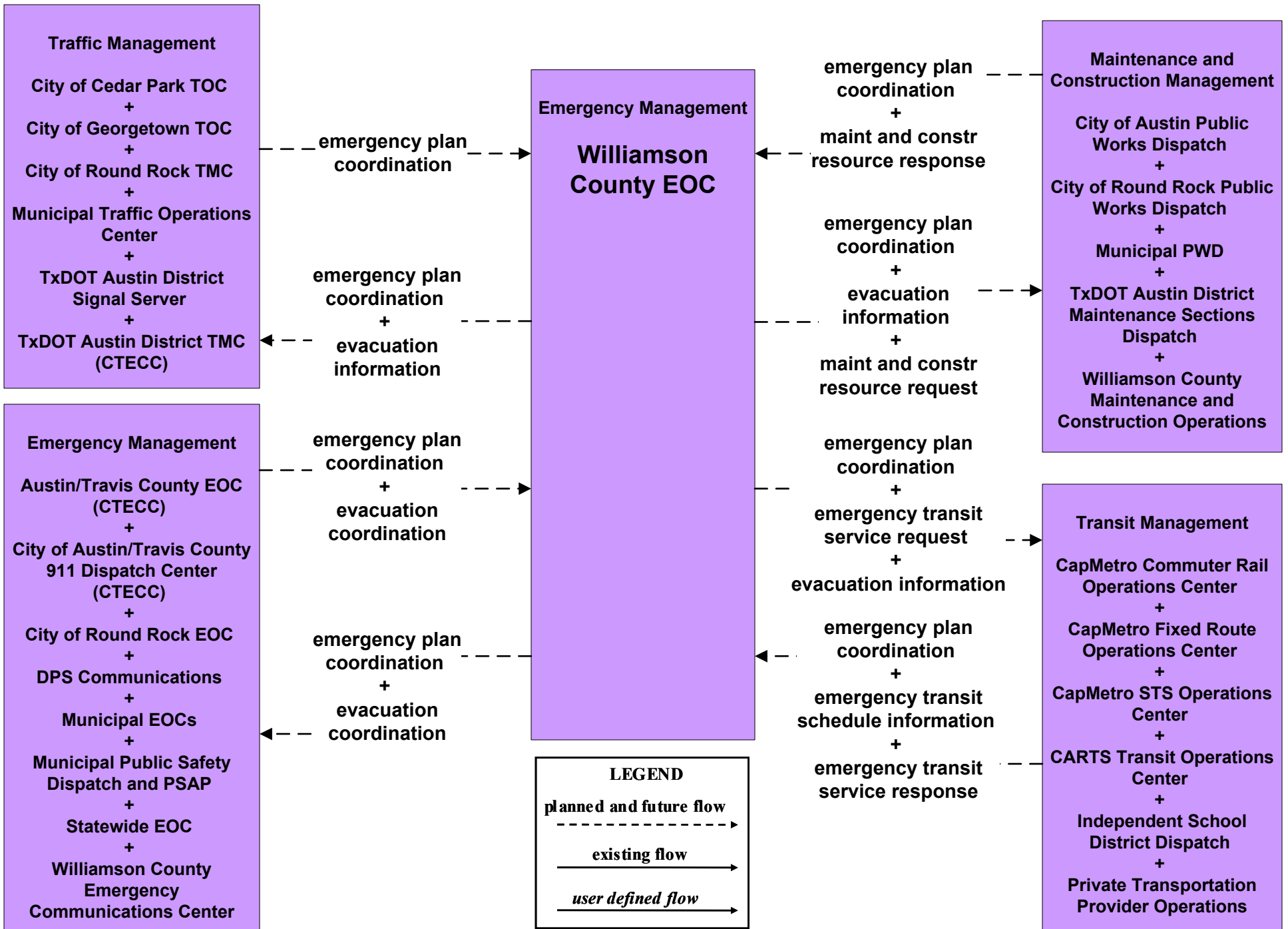
EM09 - Evacuation and Reentry Management City of Round Rock EOC



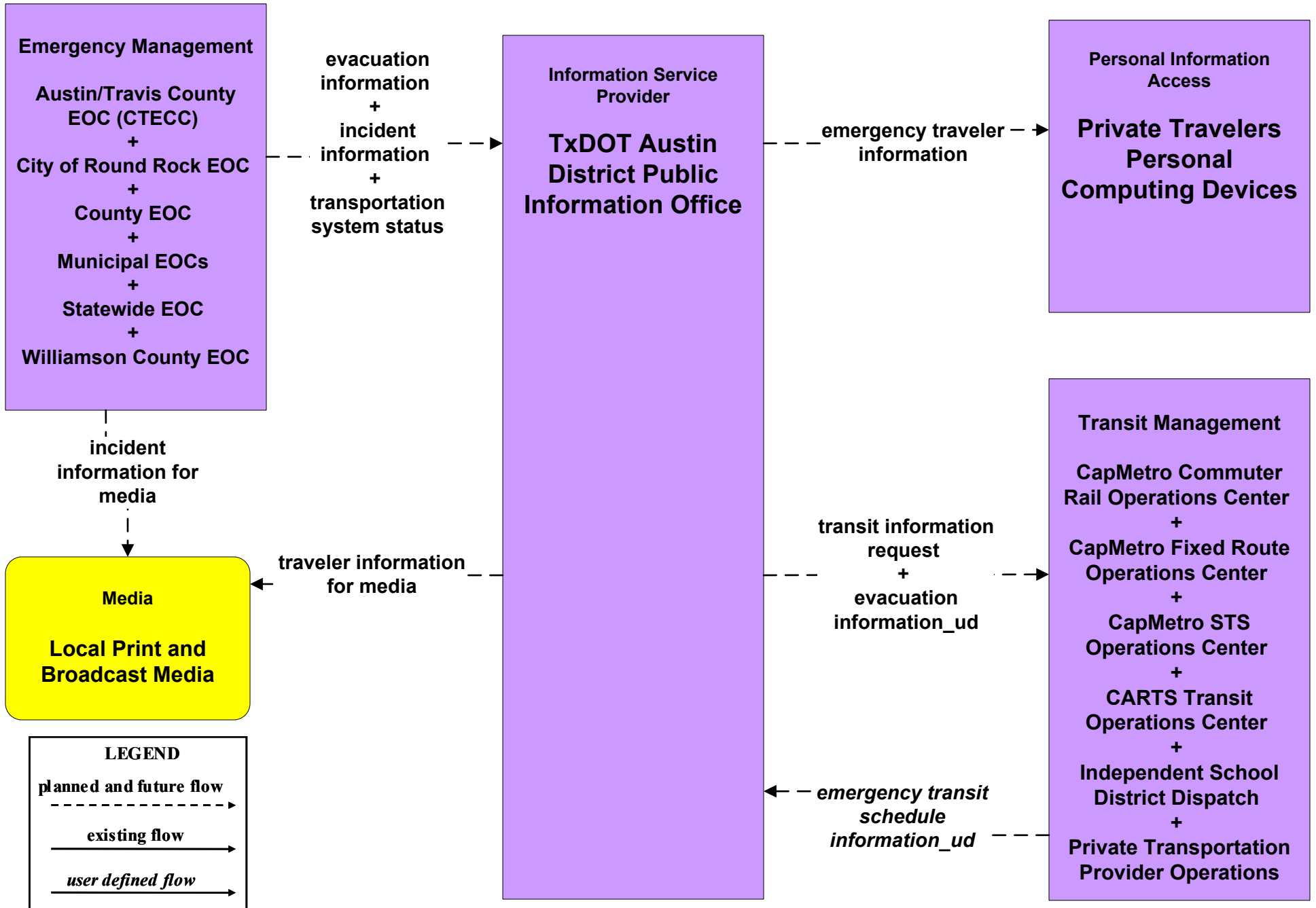
EM09 - Evacuation and Reentry Management Municipal EOCs (2 of 2)



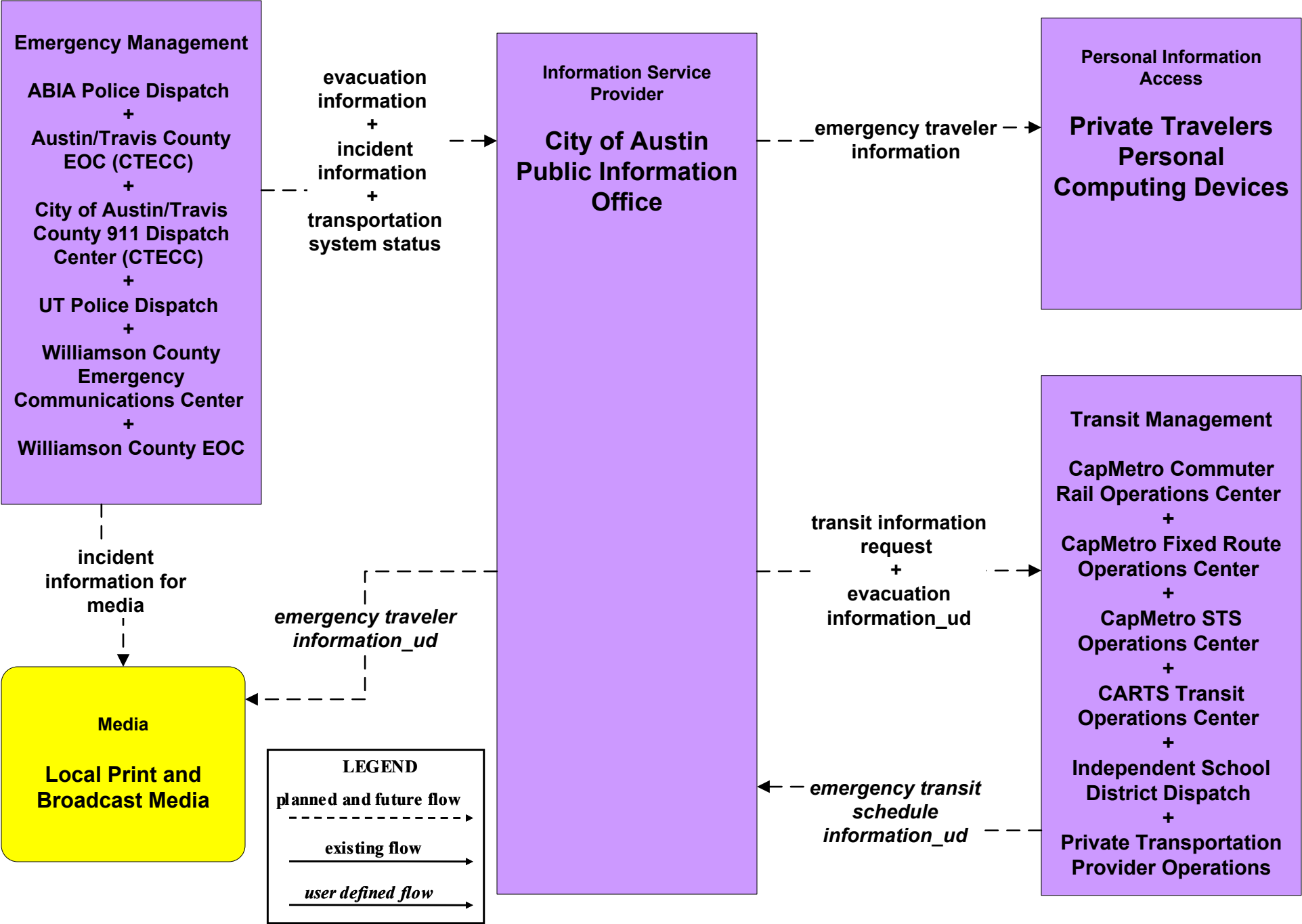
EM09 - Evacuation and Reentry Management Williamson County EOC



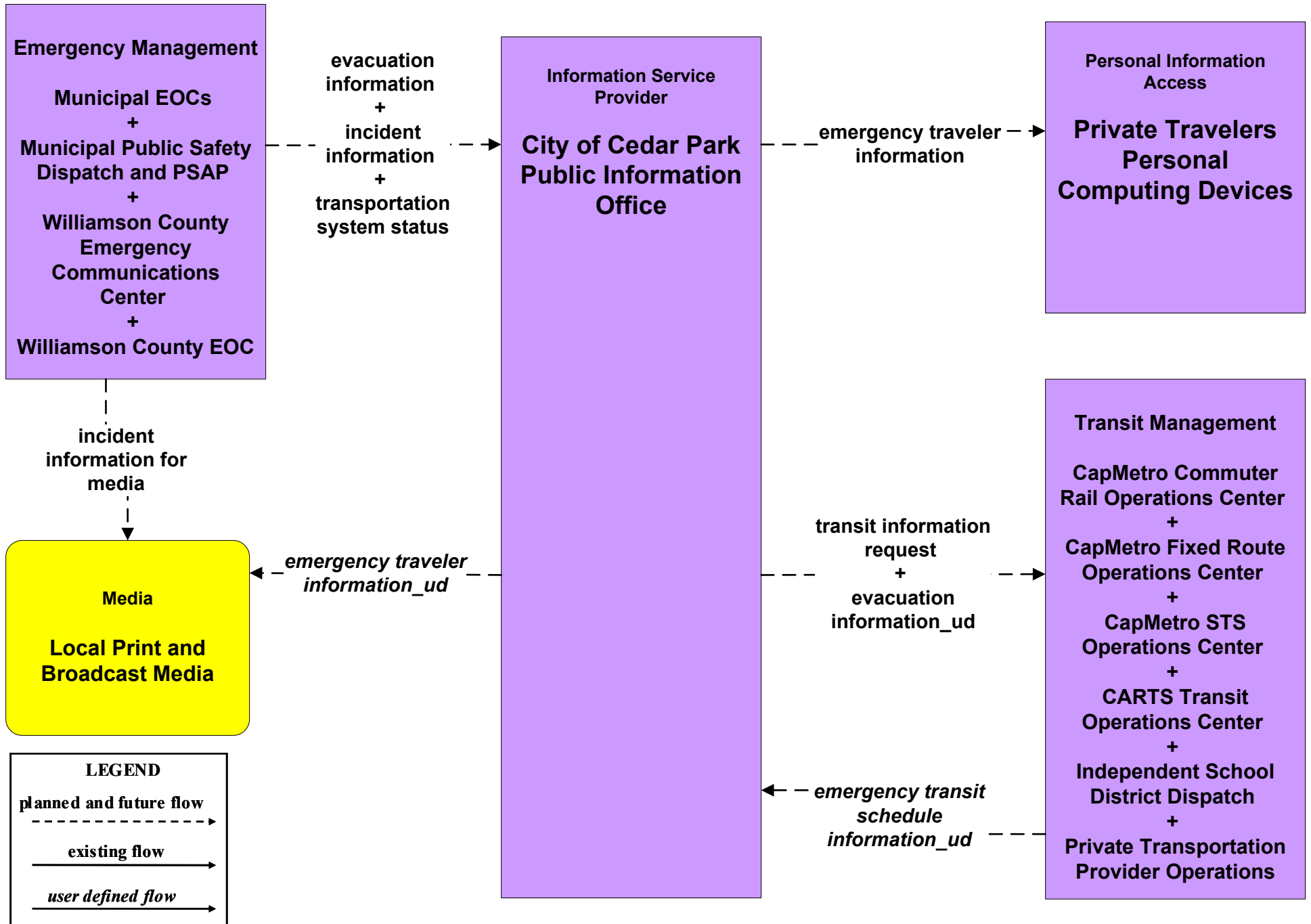
EM10 - Disaster Traveler Information TxDOT Austin District Public Information Office



**EM10 - Disaster Traveler Information
City of Austin Public Information Office**

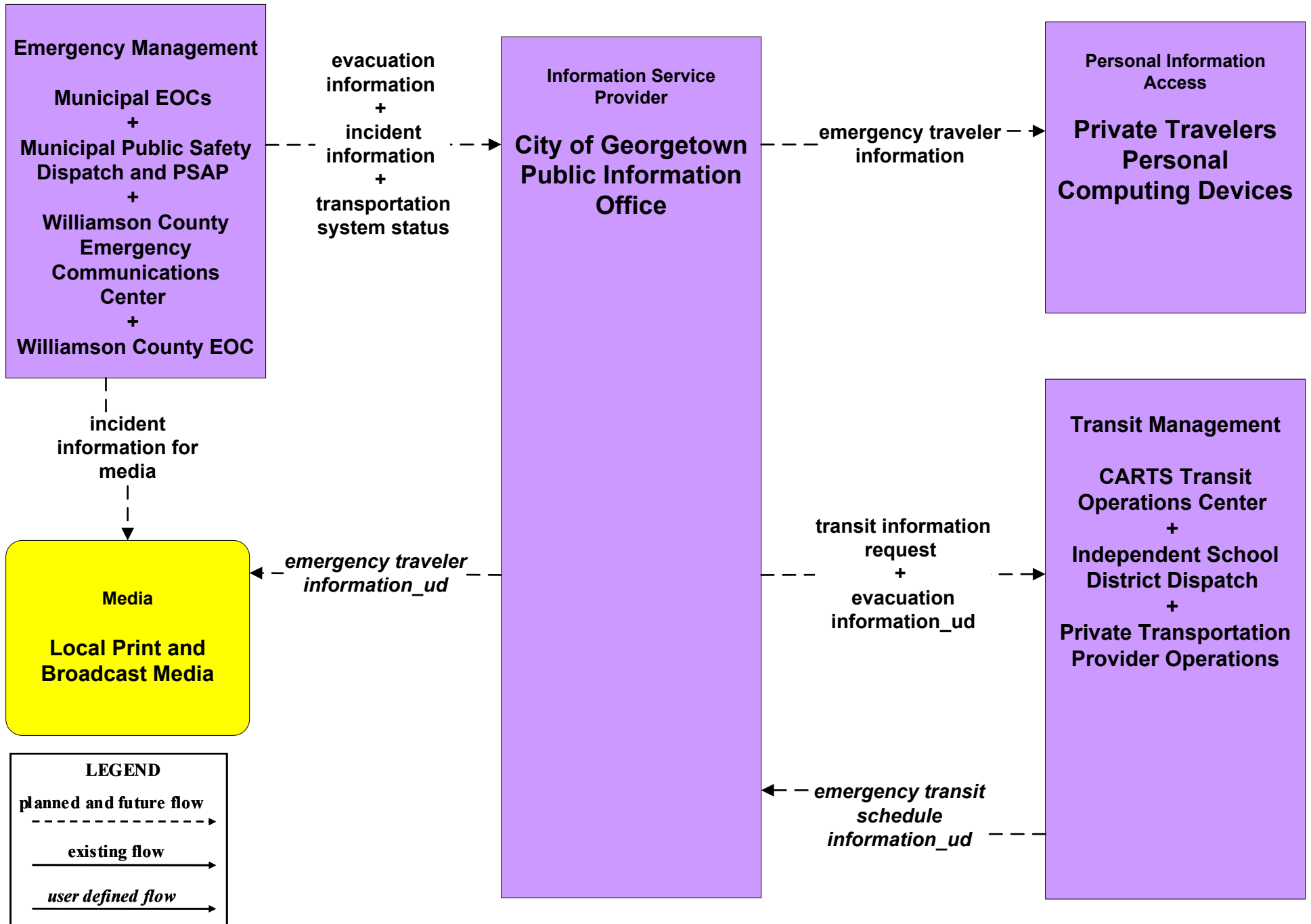


EM10 - Disaster Traveler Information City of Cedar Park Public Information Office



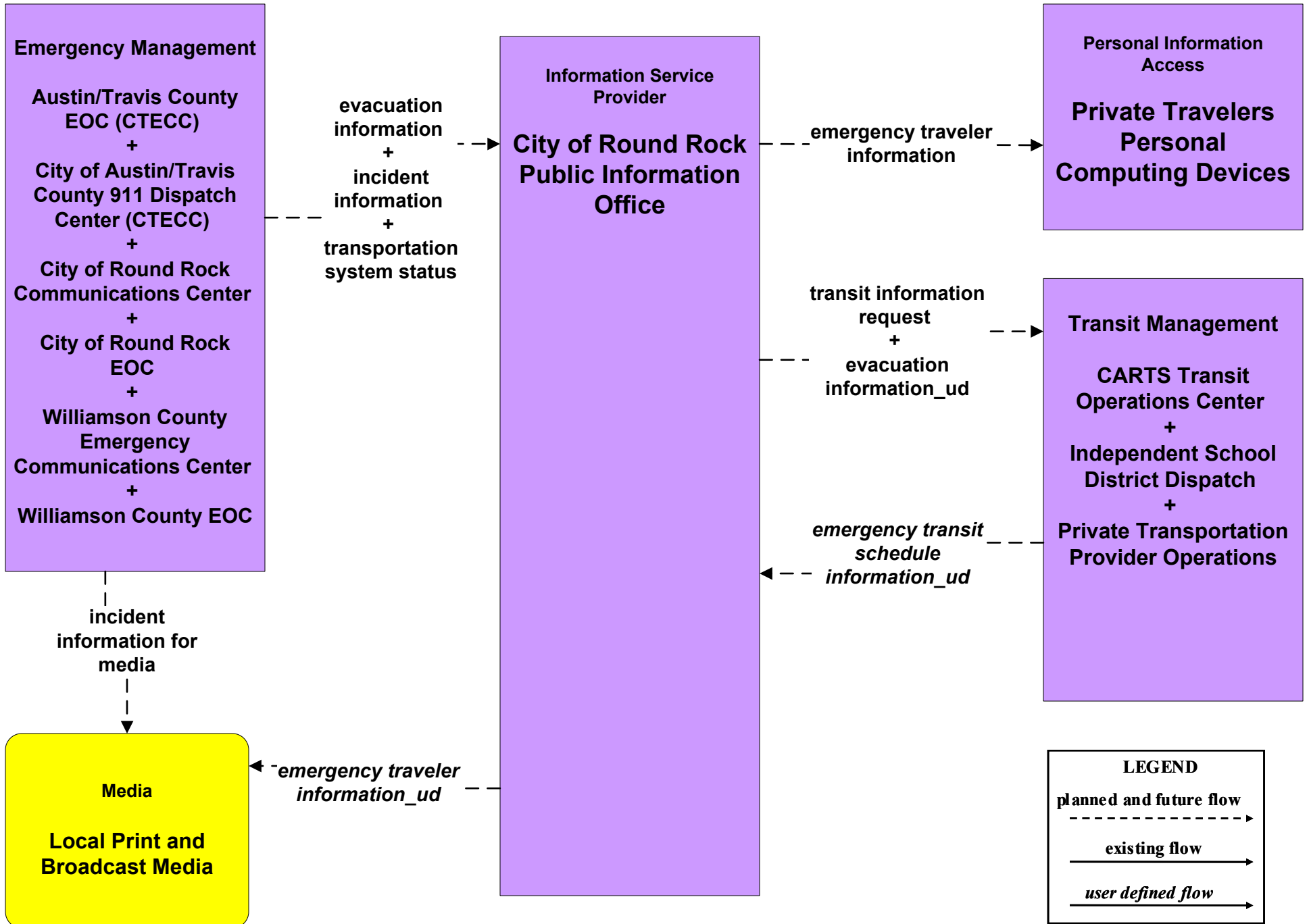
EM10 - Disaster Traveler Information

City of Georgetown Public Information Office

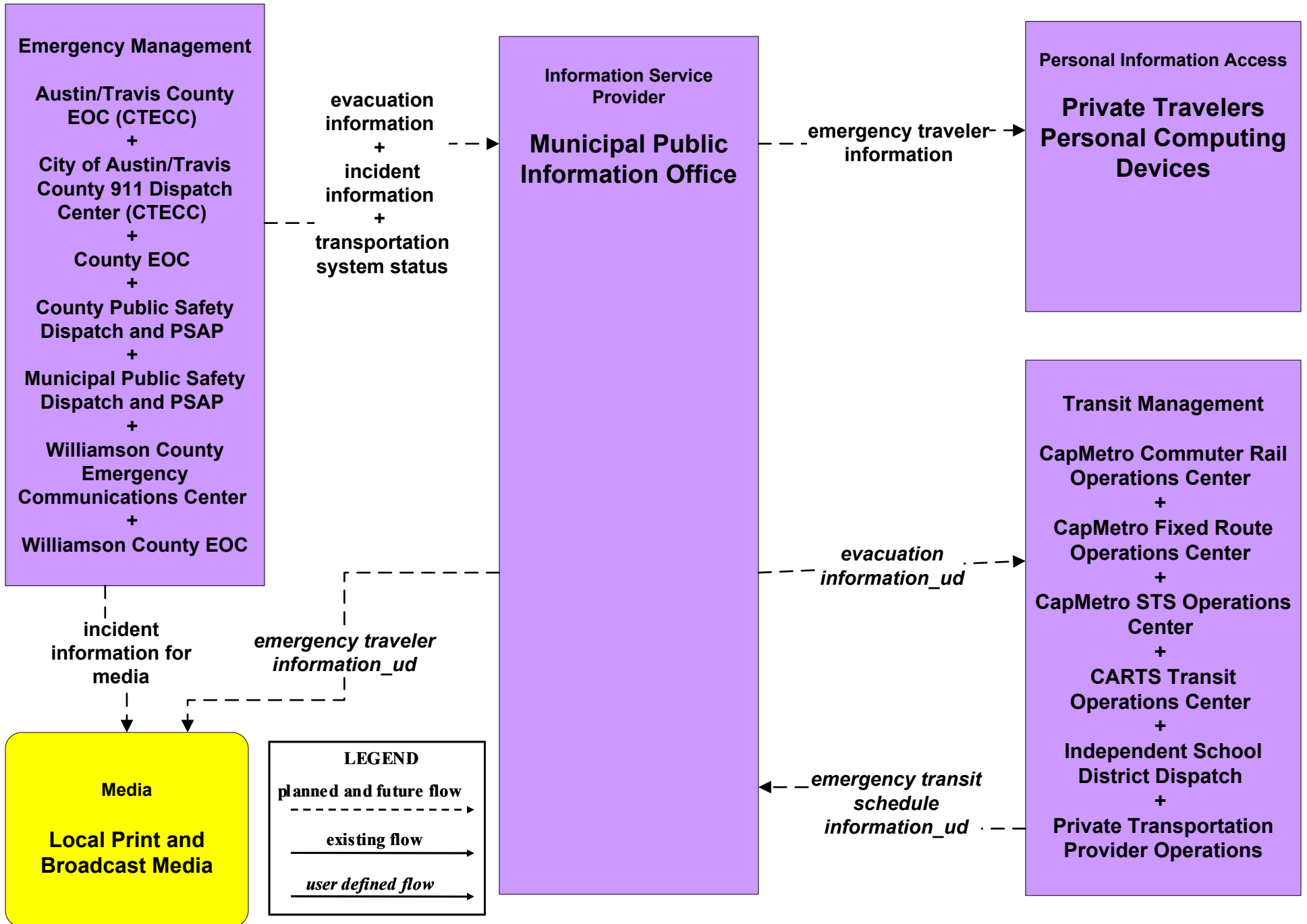


EM10 - Disaster Traveler Information

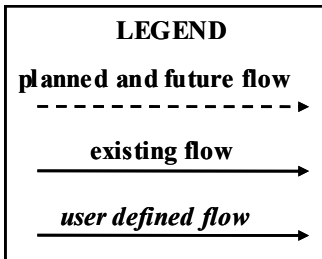
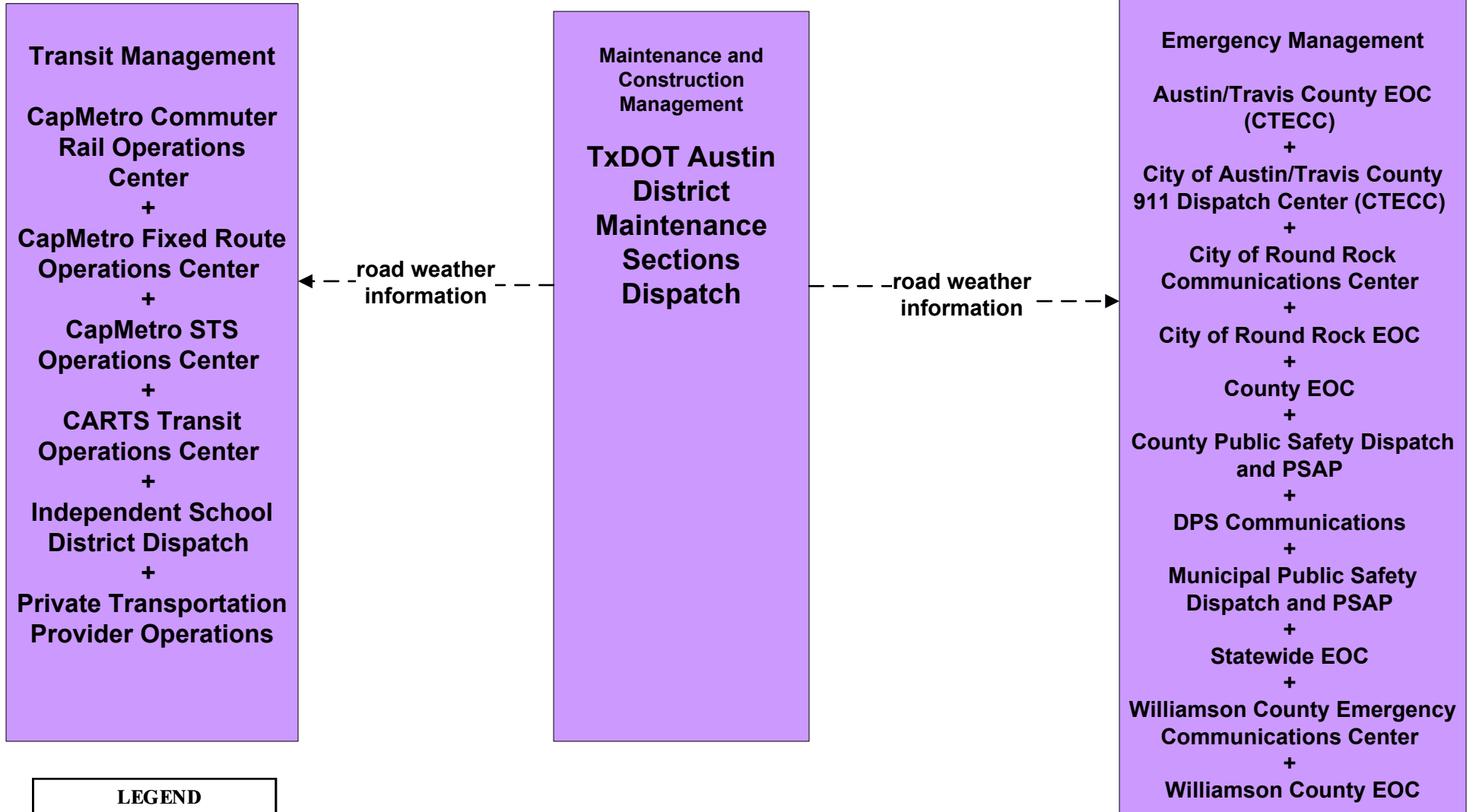
City of Round Rock Public Information Office



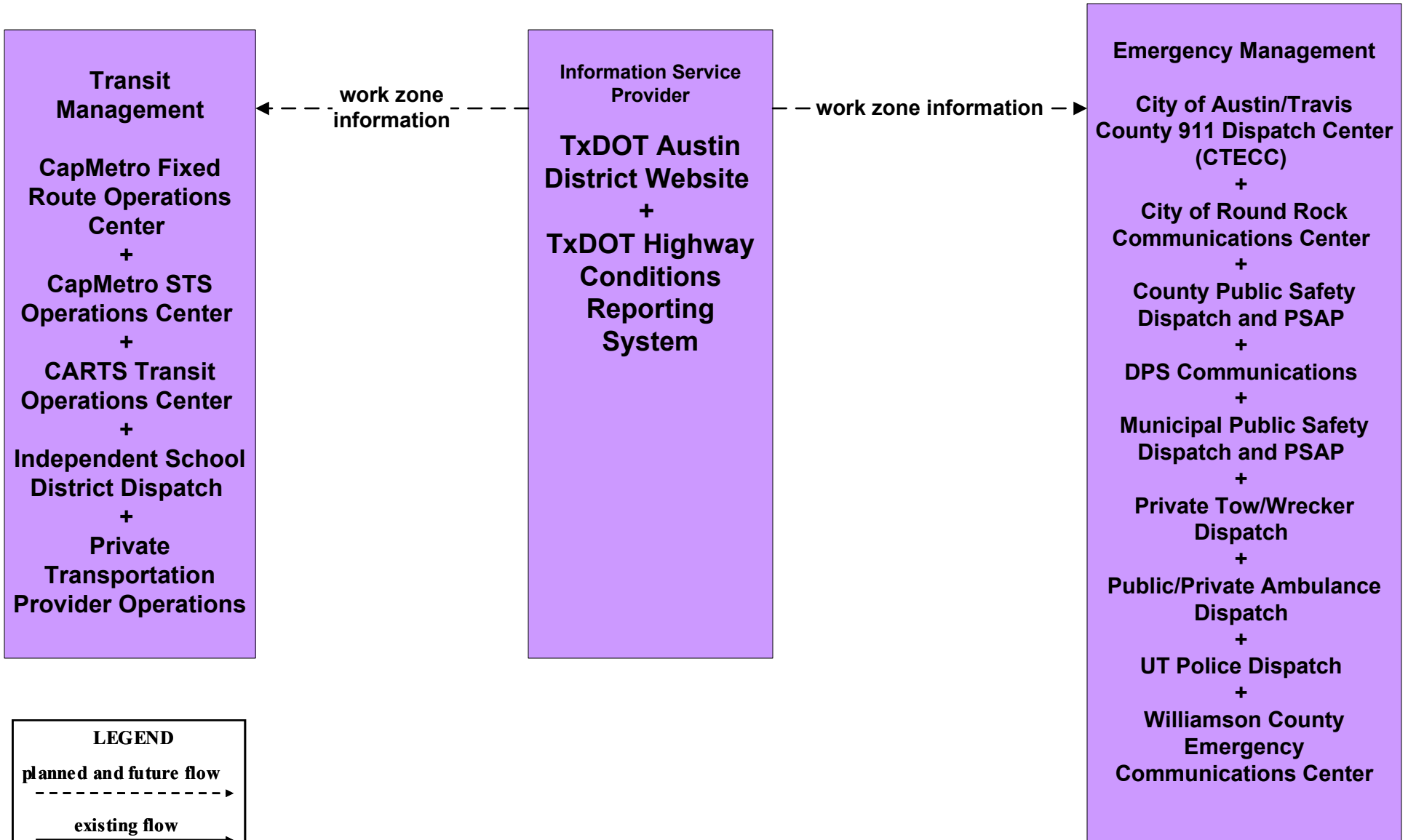
EM10 - Disaster Traveler Information Municipal Public Information Office



**MC04 - Weather Information Processing and Distribution
TxDOT (2 of 2)**



MC08 - Work Zone Management
TxDOT Austin District Work Zone Information Dissemination (2 of 2)



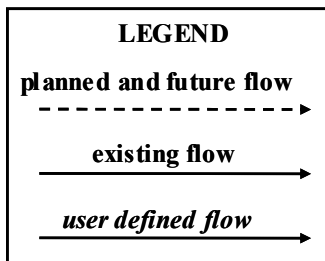
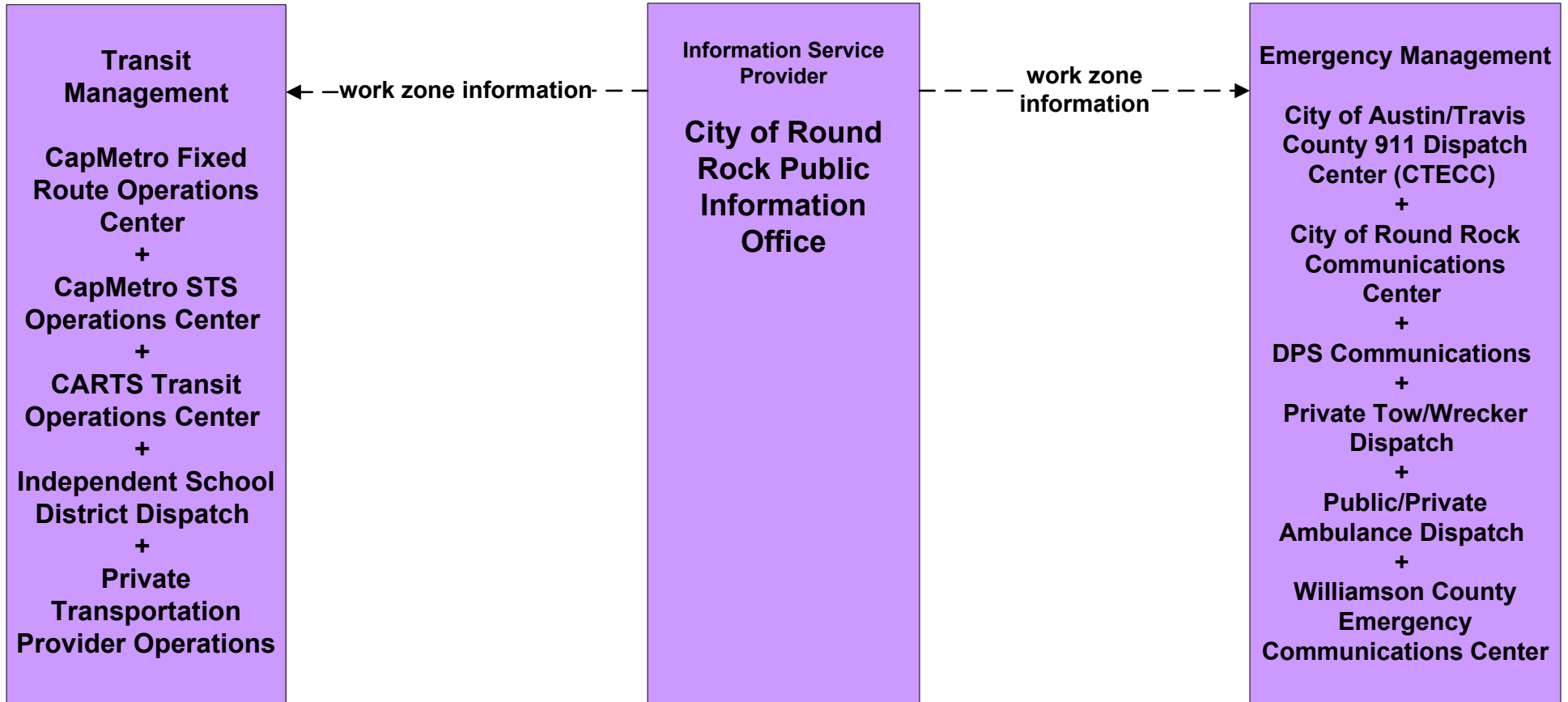
LEGEND

planned and future flow
 - - - - ->

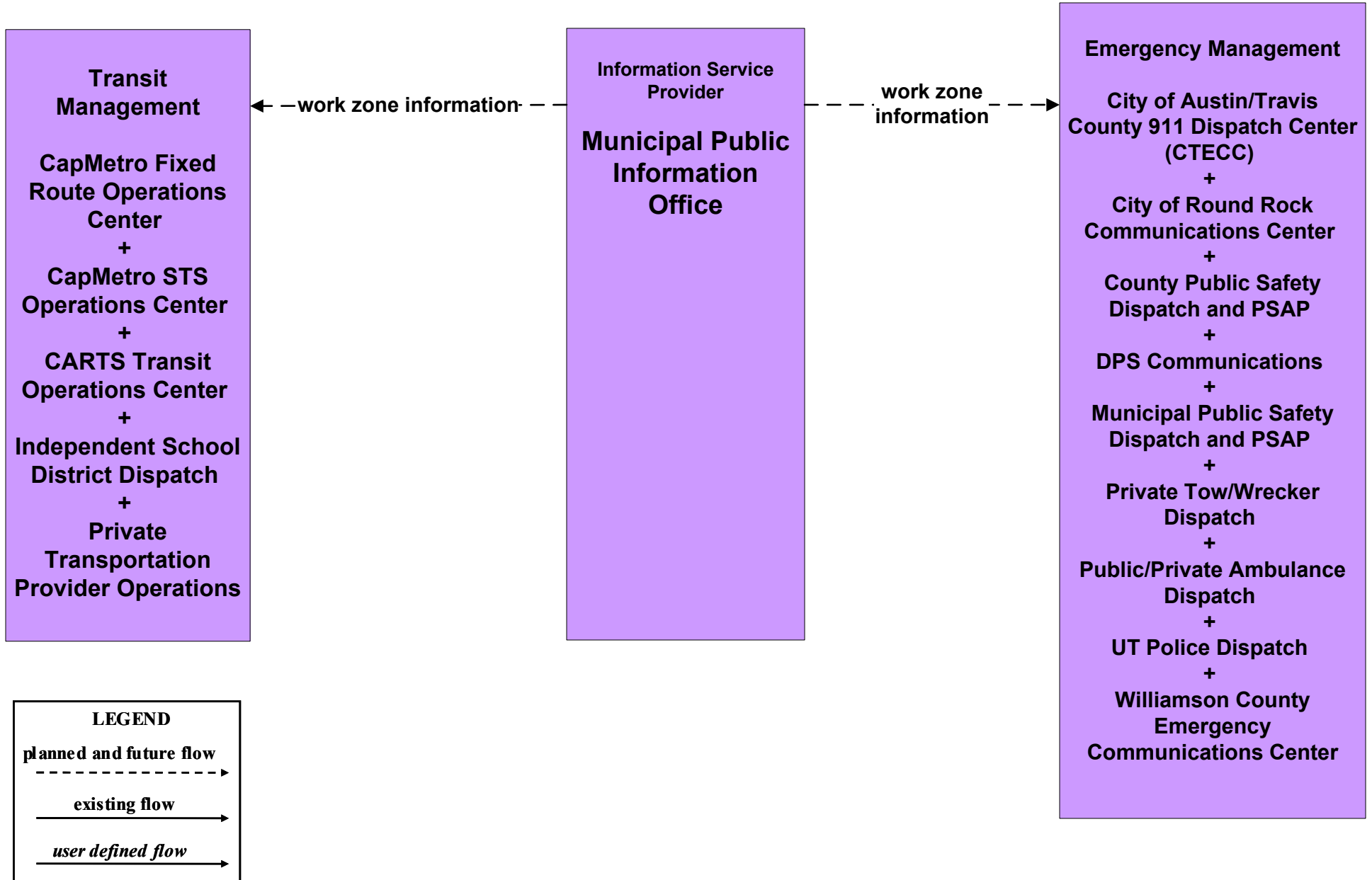
existing flow
 —————>

user defined flow
 —————>

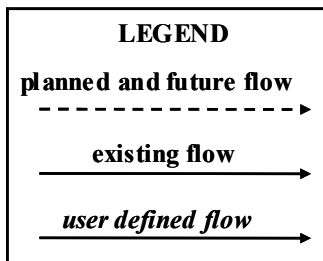
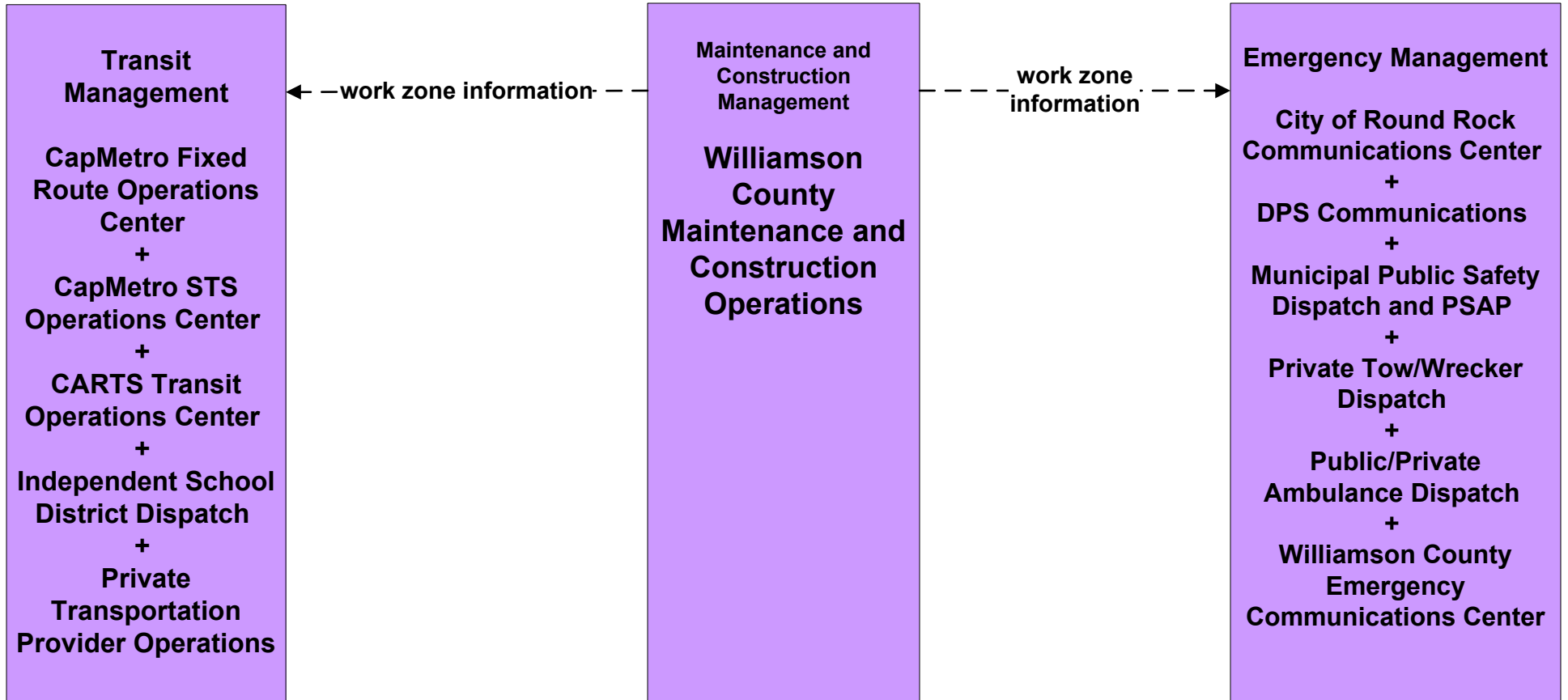
**MC08 - Work Zone Management
City of Round Rock Public Works (2 of 2)**



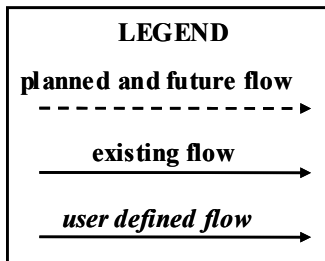
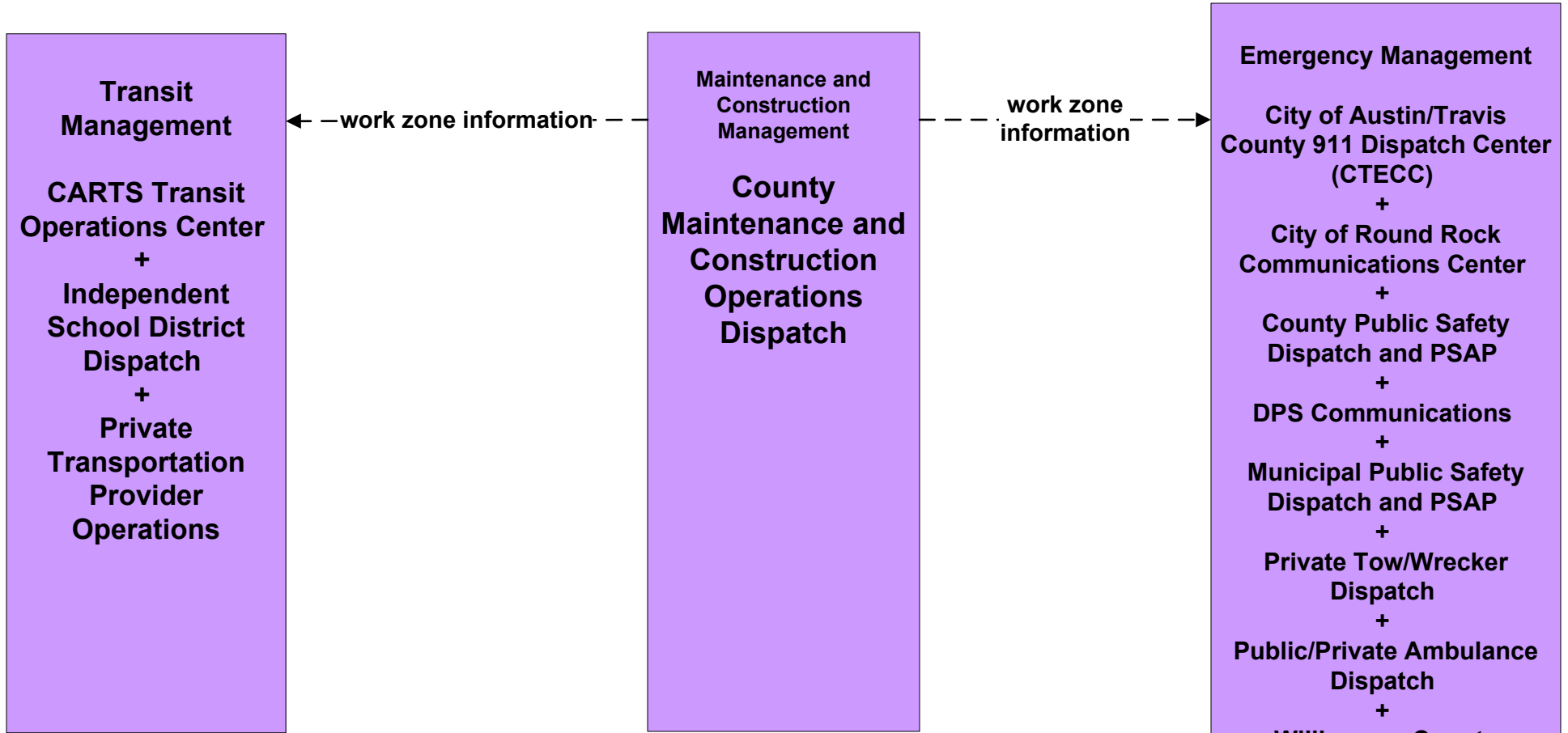
**MC08 - Work Zone Management
Municipal Public Works Department (2 of 2)**



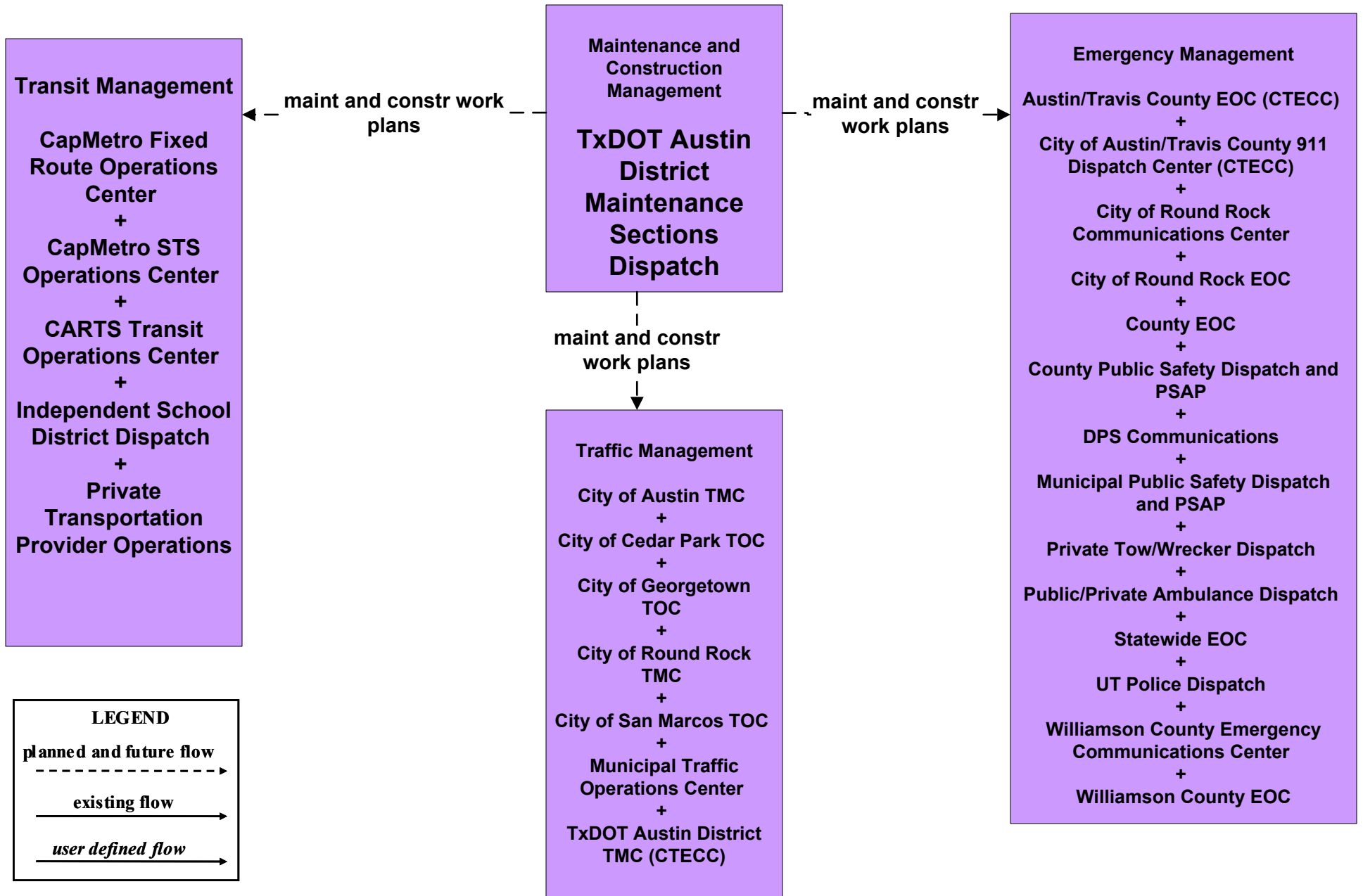
MC08 - Work Zone Management
Williamson County Maintenance and Construction (2 of 2)



**MC08 - Work Zone Management
County Maintenance and Construction (2 of 2)**

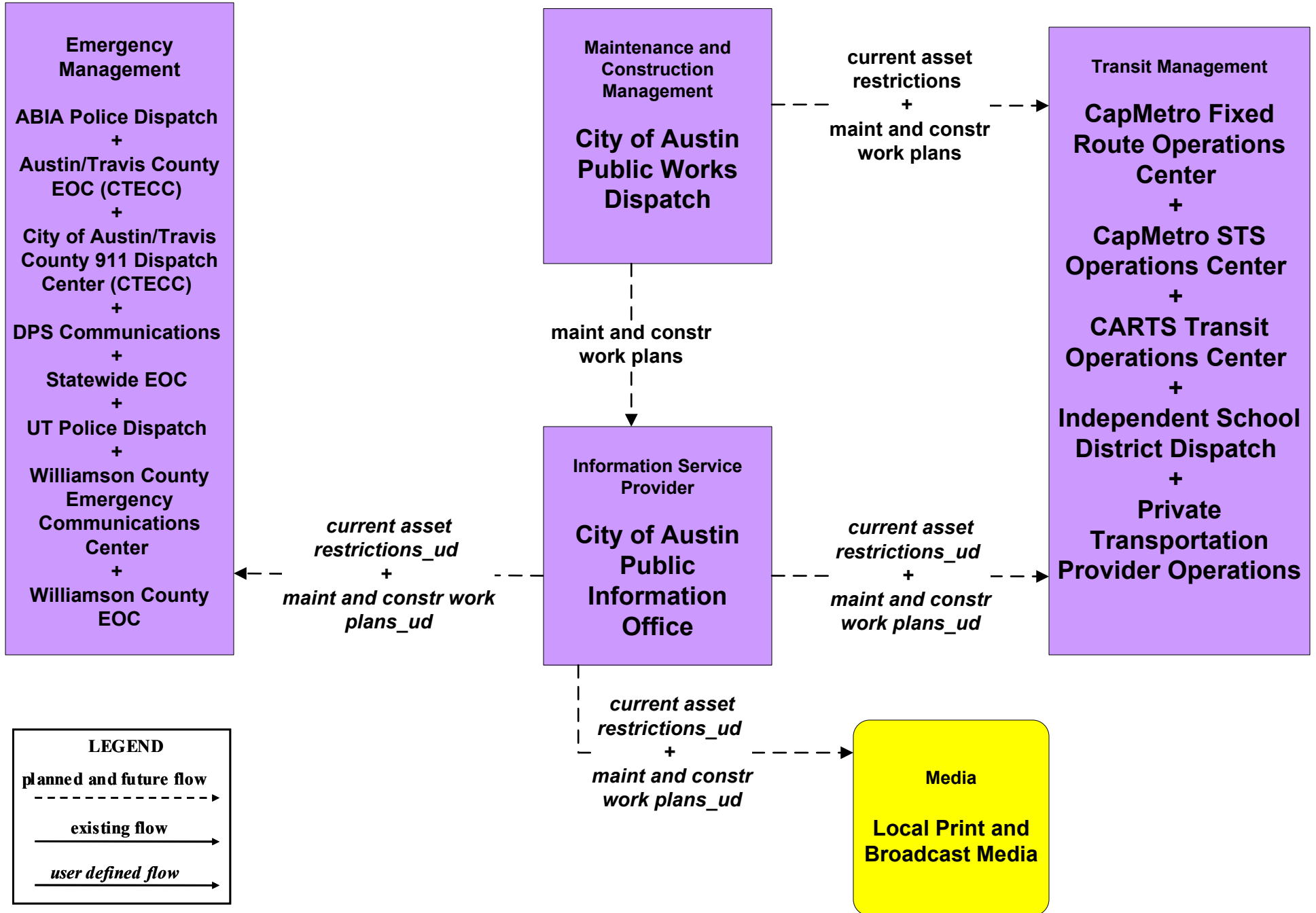


**MC10 - Maintenance and Construction Activity Coordination
Activity Coordination - TxDOT (3 of 3)**

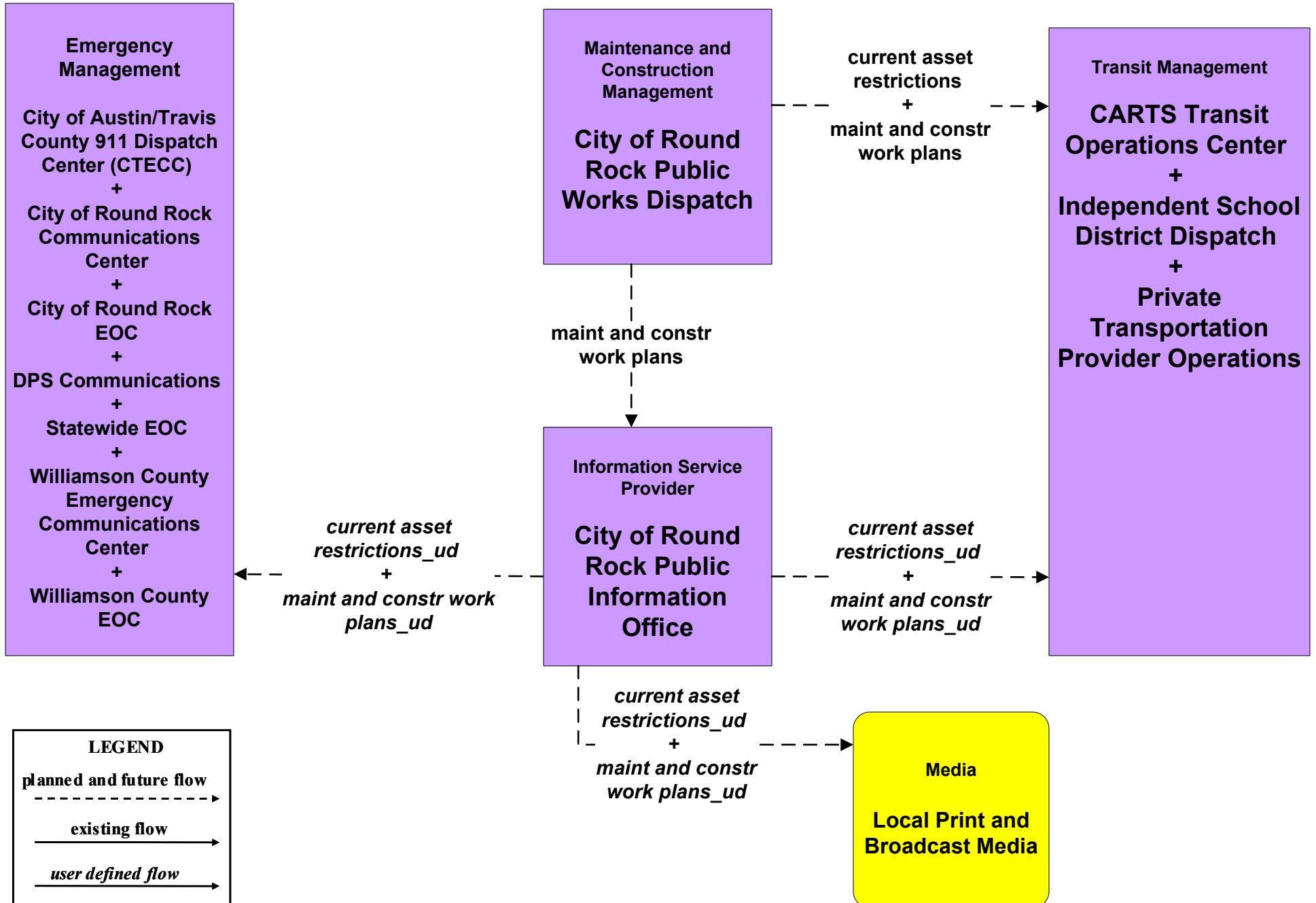


MC10 - Maintenance and Construction Activity Coordination

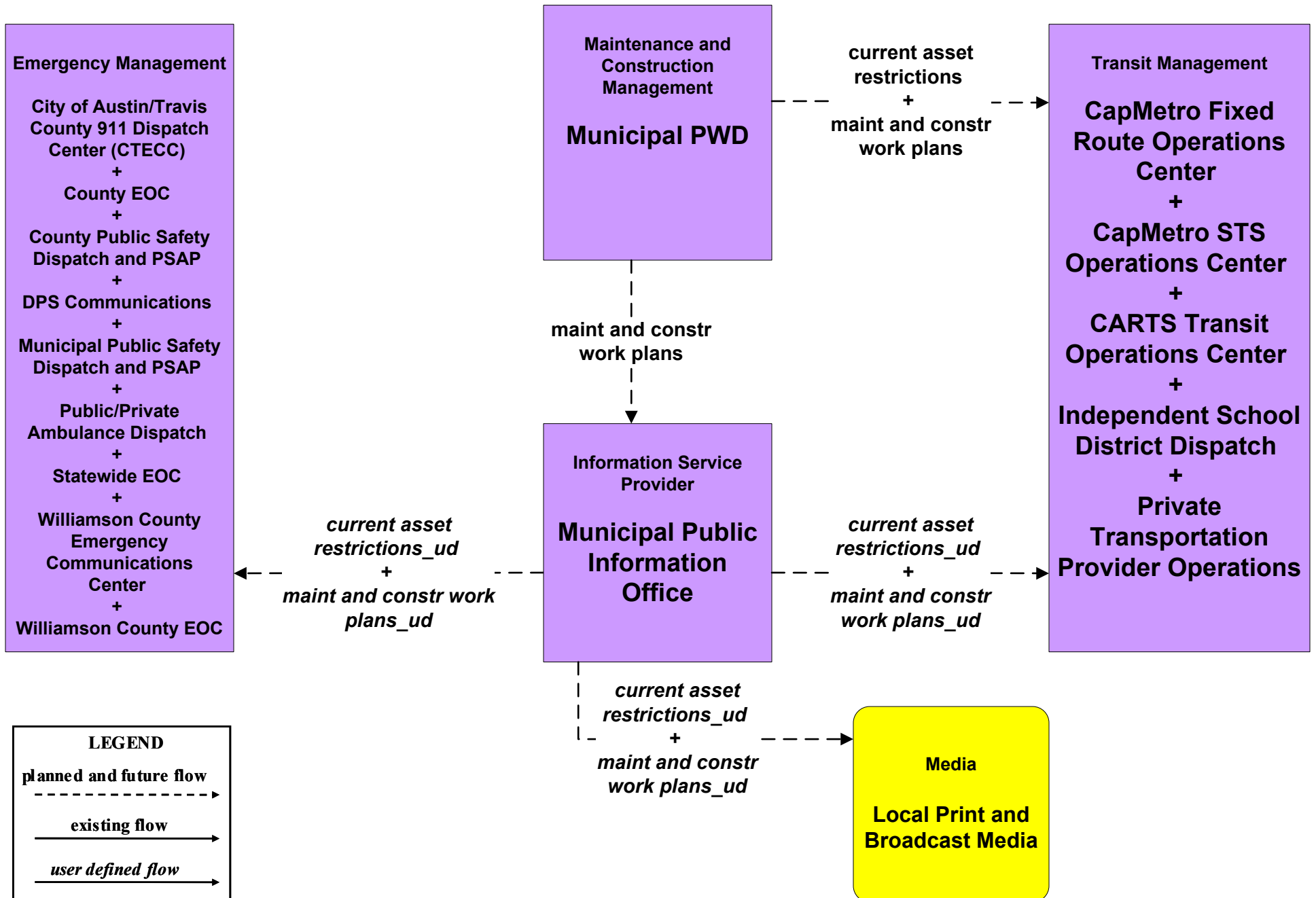
City of Austin Public Works (2 of 2)



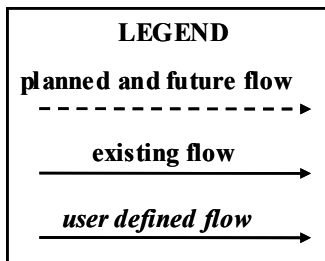
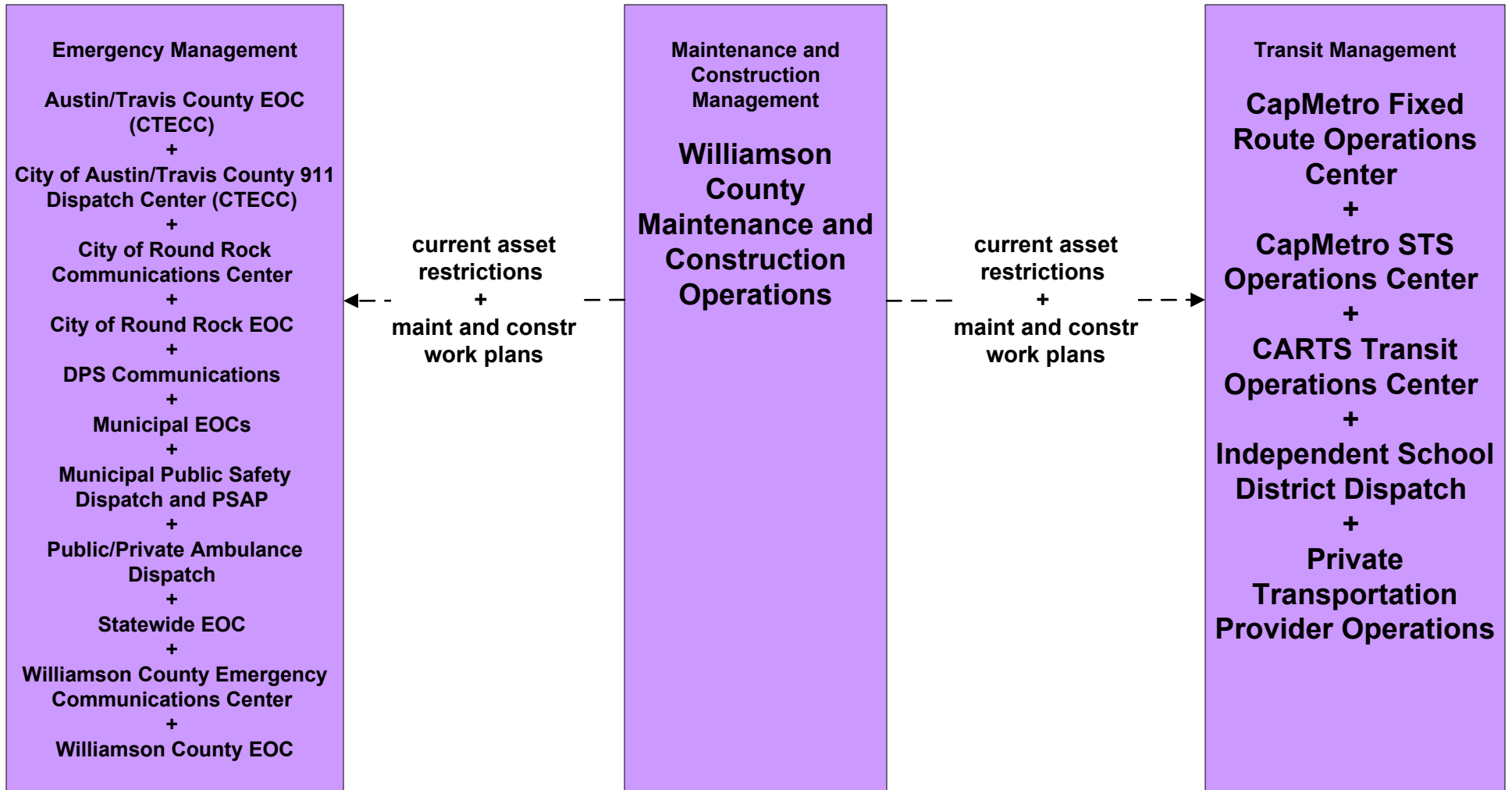
**MC10 - Maintenance and Construction Activity Coordination
City of Round Rock Public Works (2 of 2)**



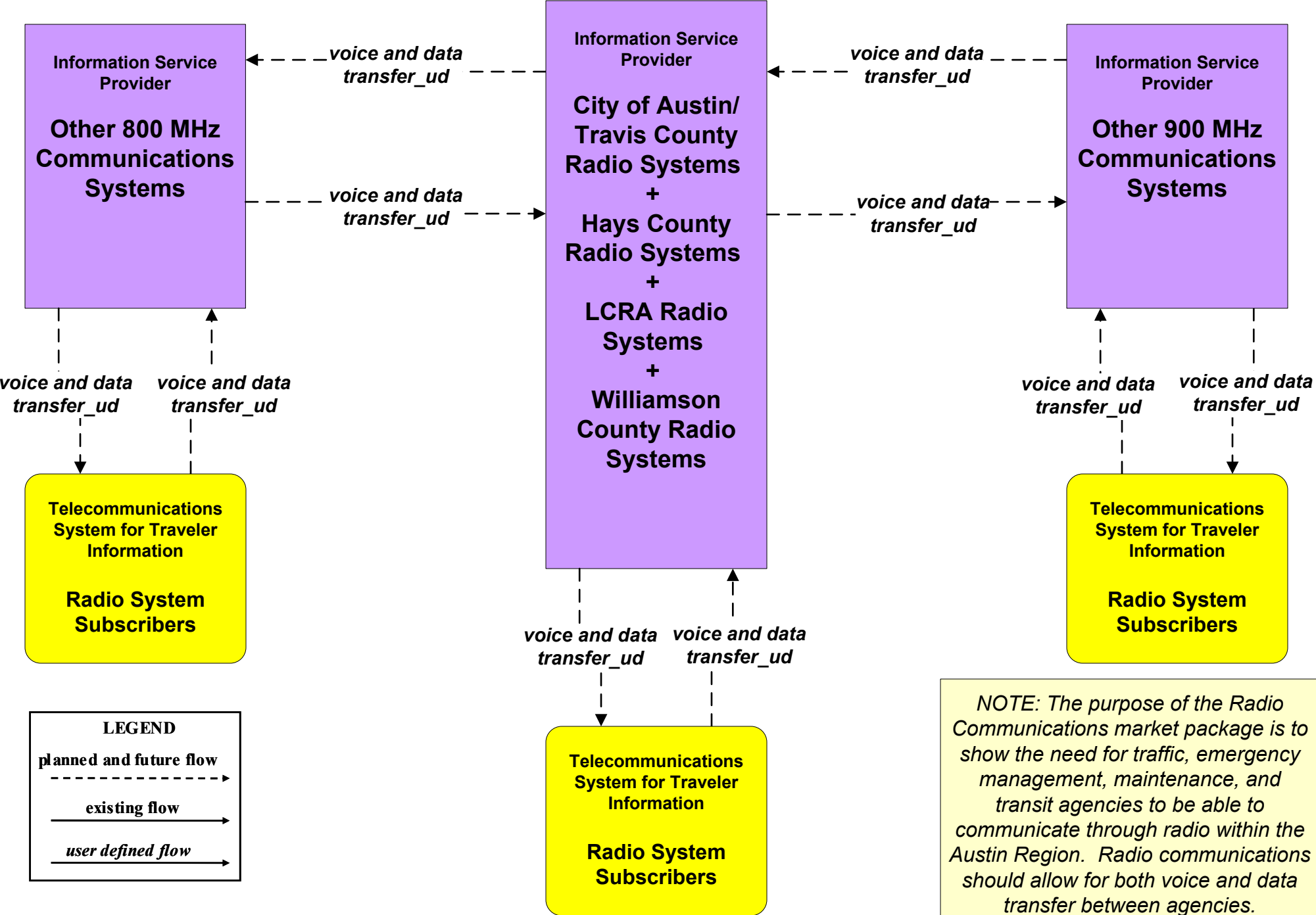
**MC10 - Maintenance and Construction Activity Coordination
Municipal Public Works Department (2 of 2)**



**MC10 - Maintenance and Construction Activity Coordination
Williamson County Maintenance and Construction (2 of 2)**



**RCN01 - Radio Communications
Austin Region Radio Network (1 of 2)**



LEGEND

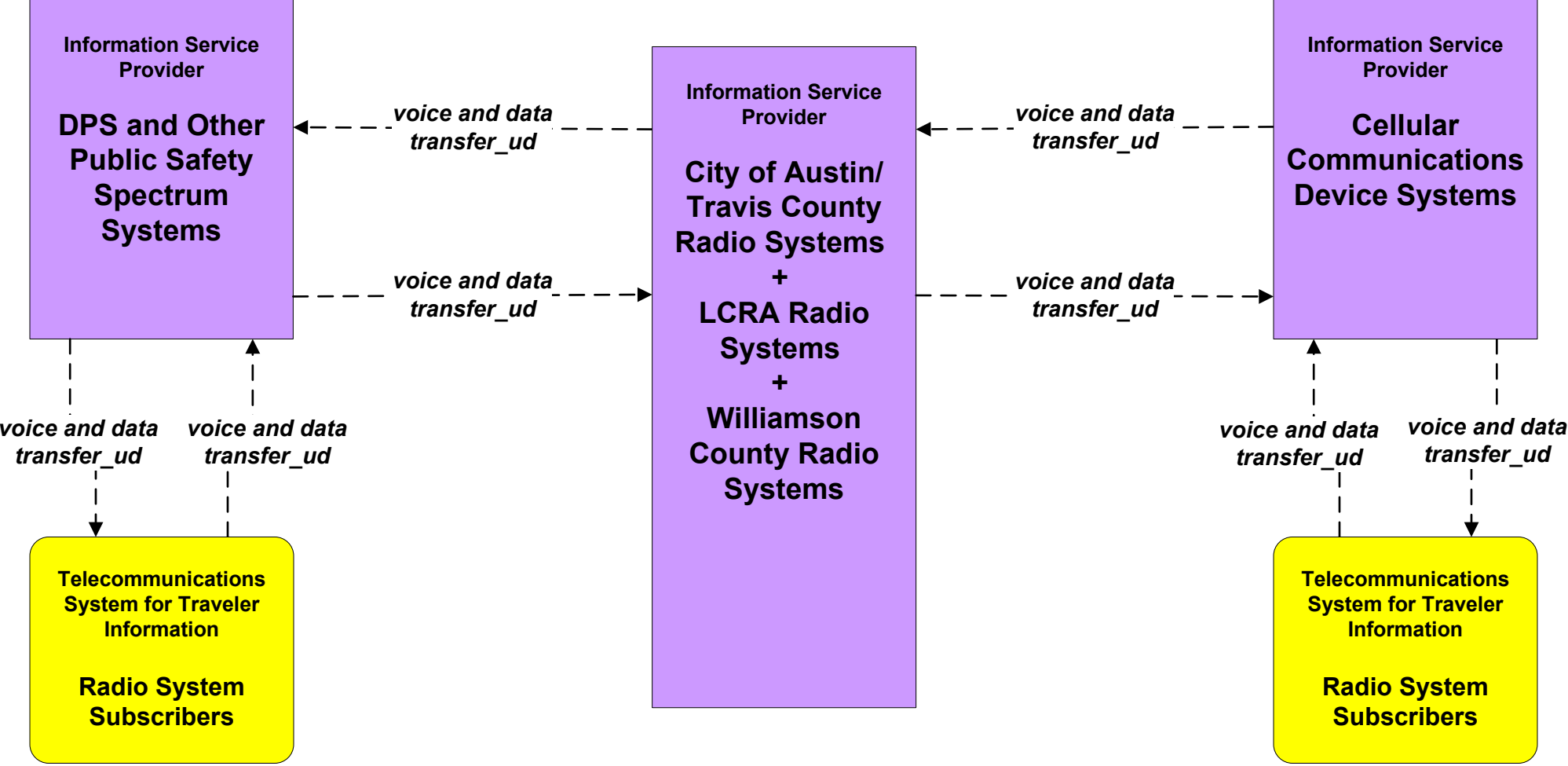
planned and future flow
 ----->

existing flow
 _____>

user defined flow
 _____>

NOTE: The purpose of the Radio Communications market package is to show the need for traffic, emergency management, maintenance, and transit agencies to be able to communicate through radio within the Austin Region. Radio communications should allow for both voice and data transfer between agencies.

**RCN01 - Radio Communications
Austin Region Radio Network (2 of 2)**



LEGEND

planned and future flow
 ----->

existing flow
 _____>

user defined flow
 _____>

NOTE: The purpose of the Radio Communications market package is to show the need for traffic, emergency management, maintenance, and transit agencies to be able to communicate through radio within the Austin Region. Radio communications should allow for both voice and data transfer between agencies.