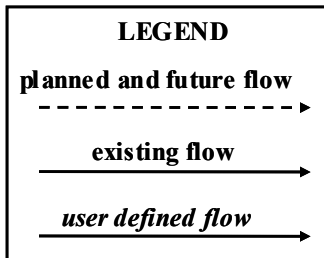
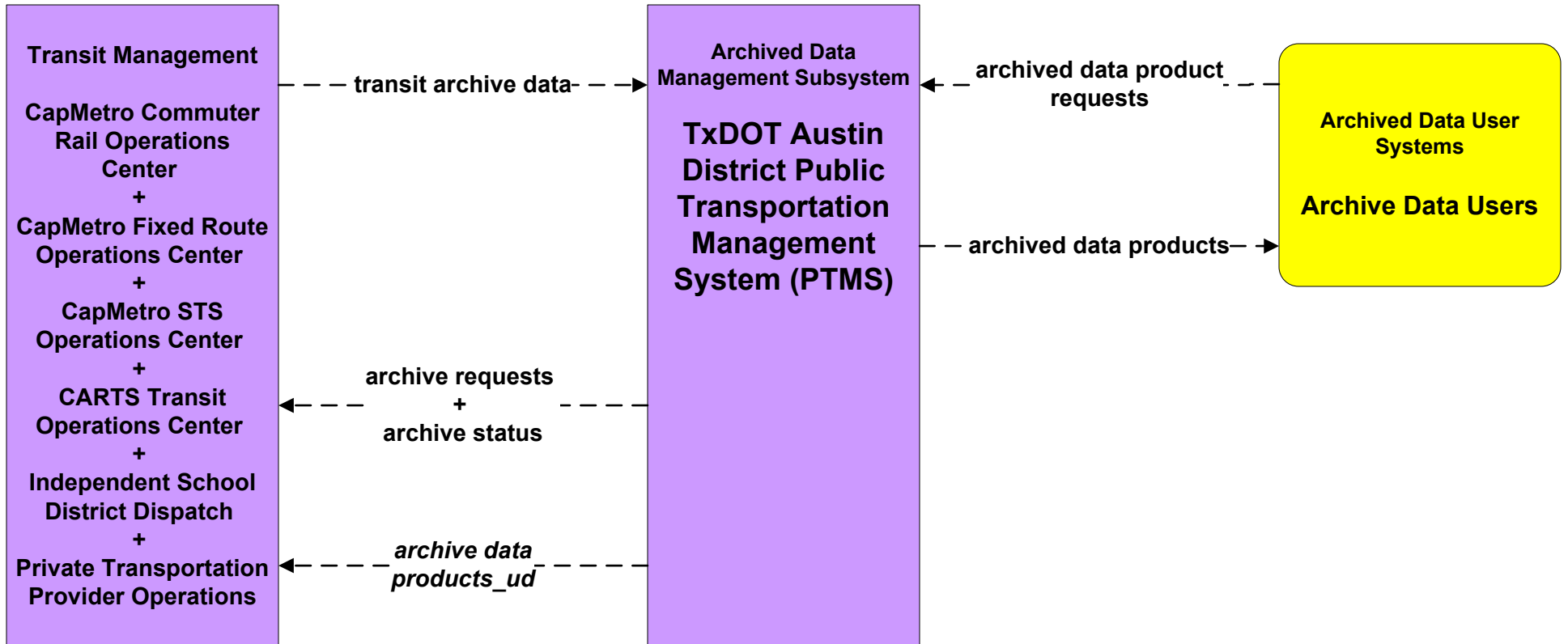
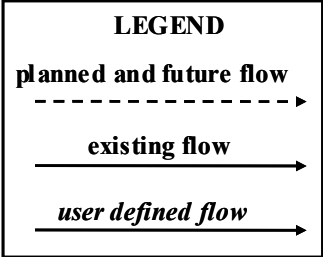
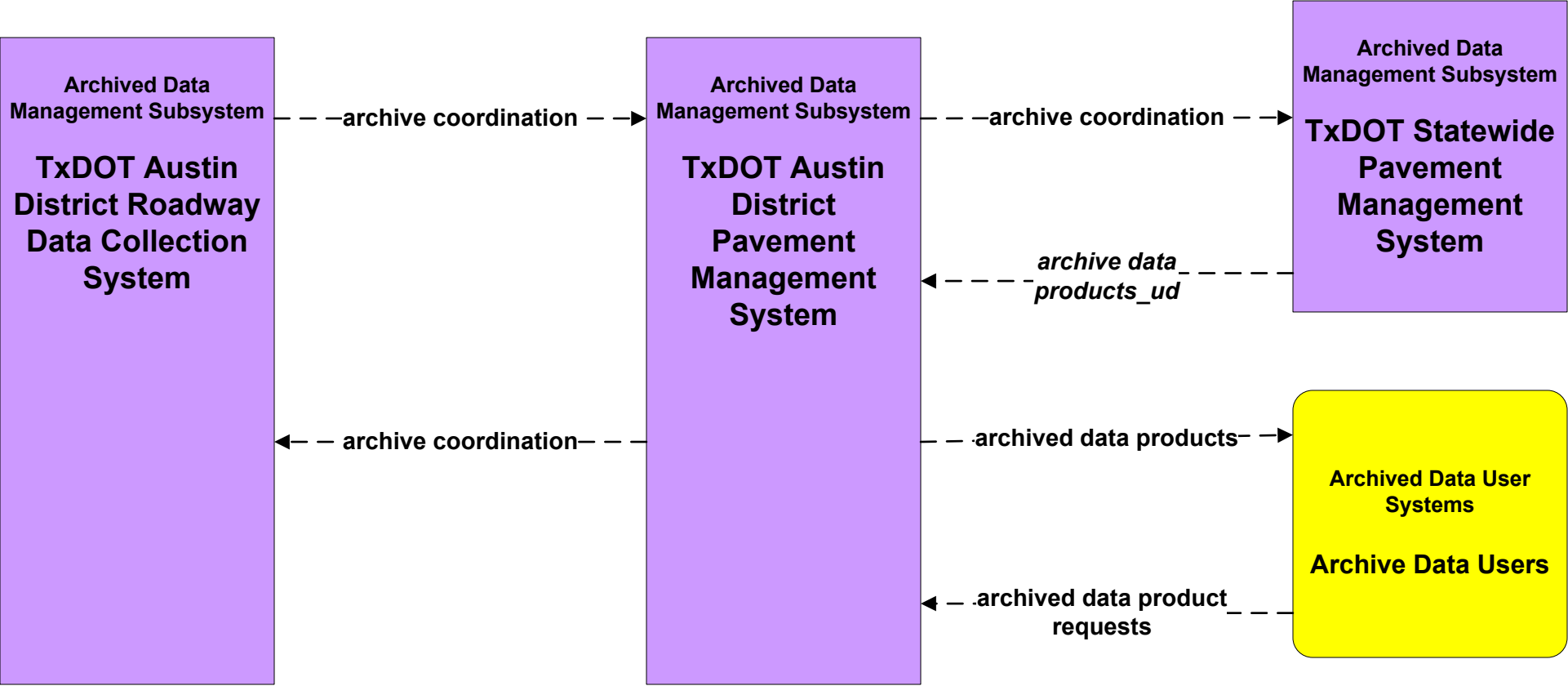


**AD1 - ITS Data Mart
TxDOT Austin District PTMS**

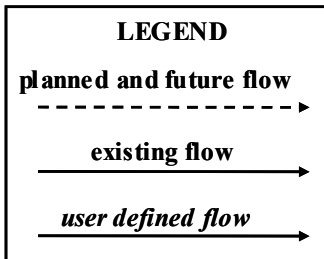
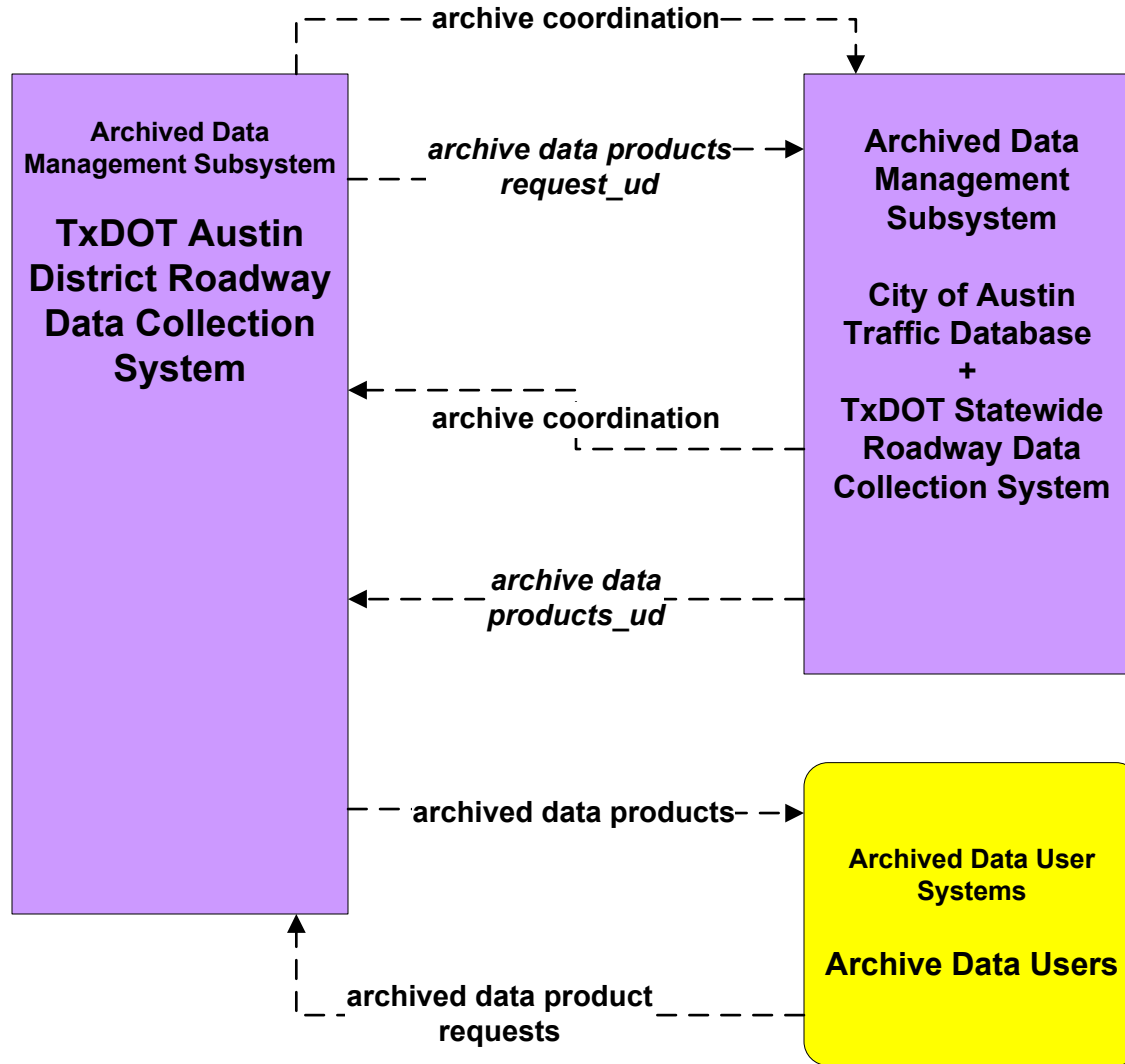


AD1 - ITS Data Mart
TxDOT Austin District Pavement Management System



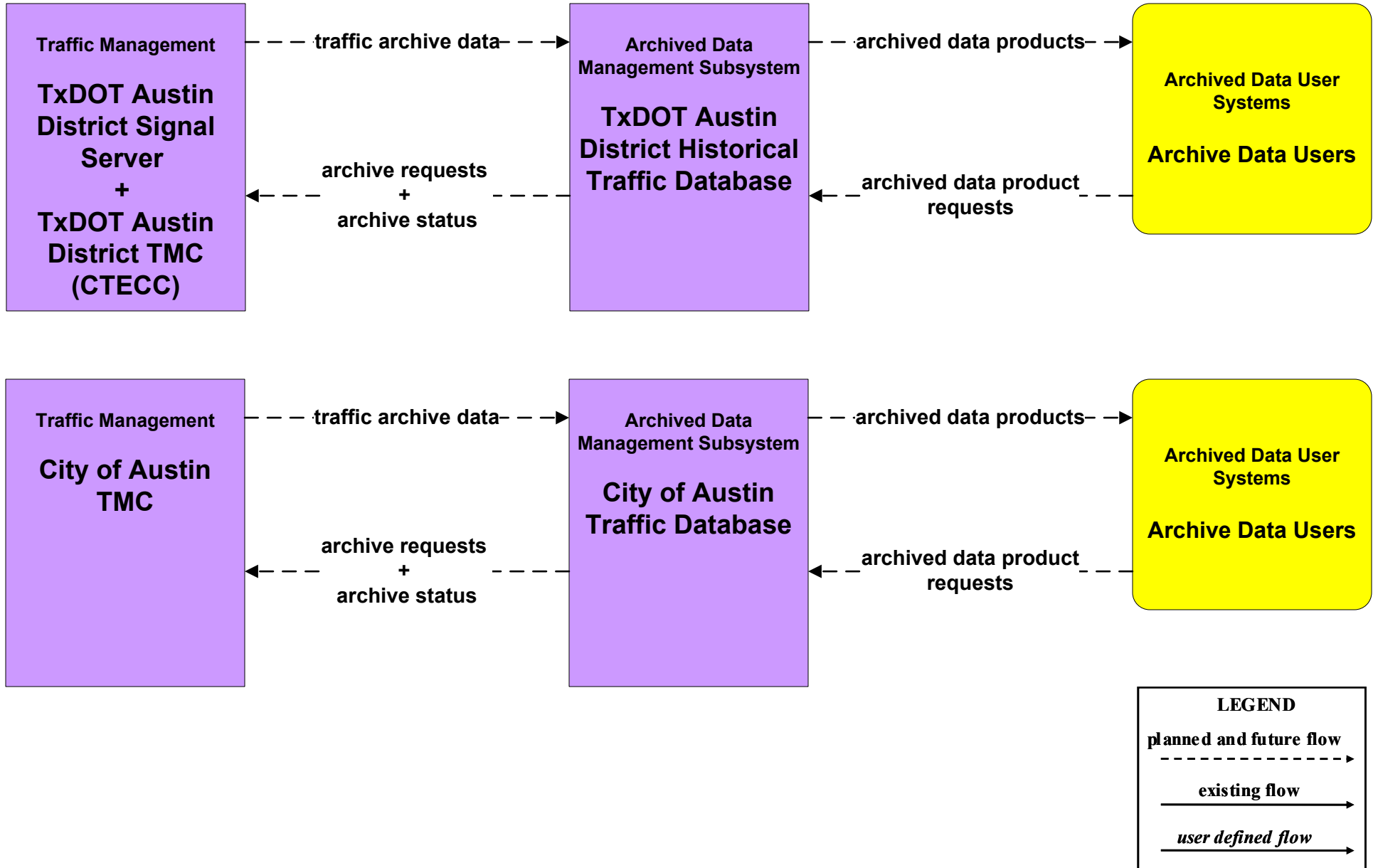
- Users include:**
- Transportation Planners
 - TxDOT
 - Federal Highway Administration
 - Public Requests

AD1 - ITS Data Mart
TxDOT Austin District Roadway Data Collection System

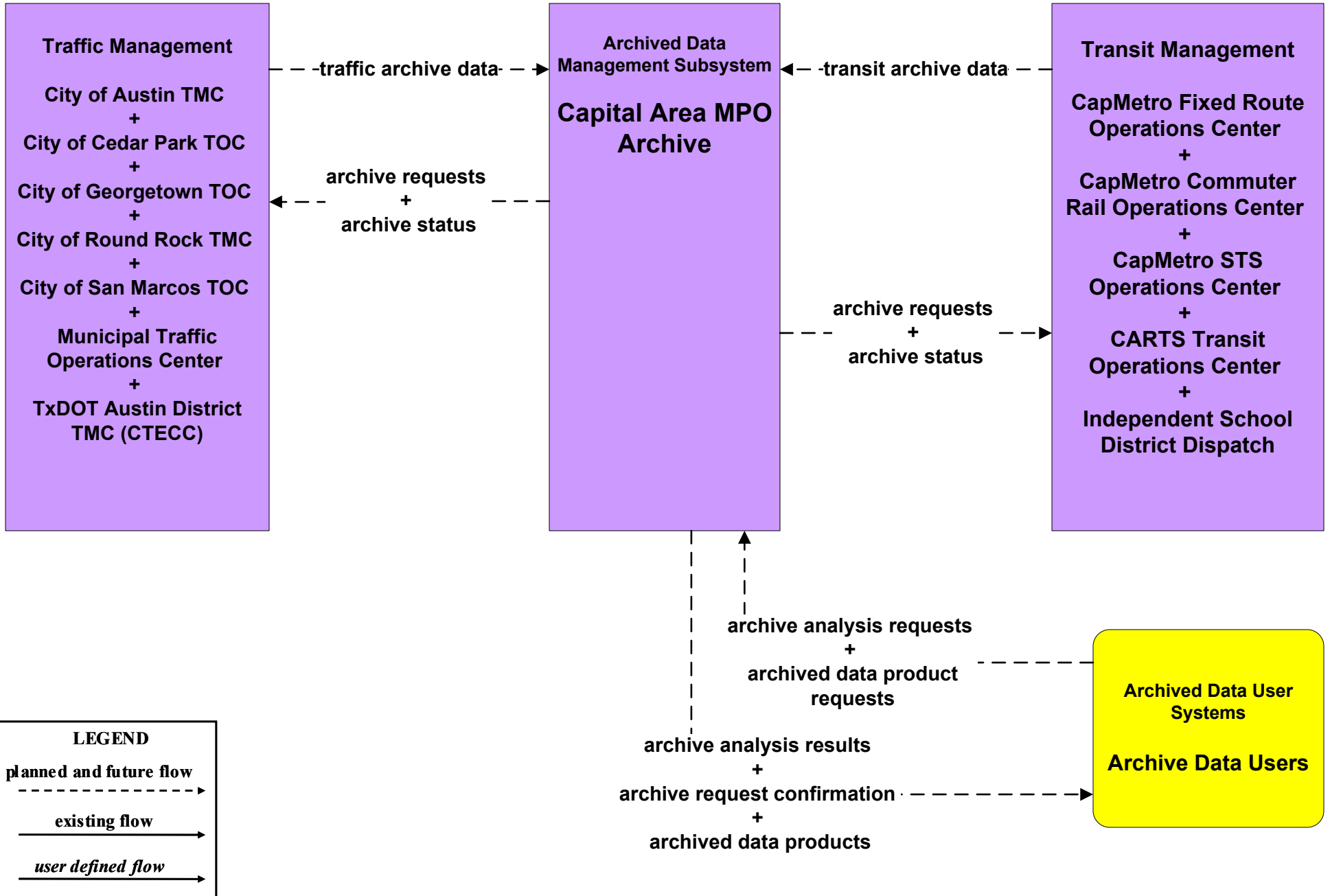


- Users include:**
- Transportation Planners
 - TxDOT
 - Federal Highway Administration
 - Public Requests

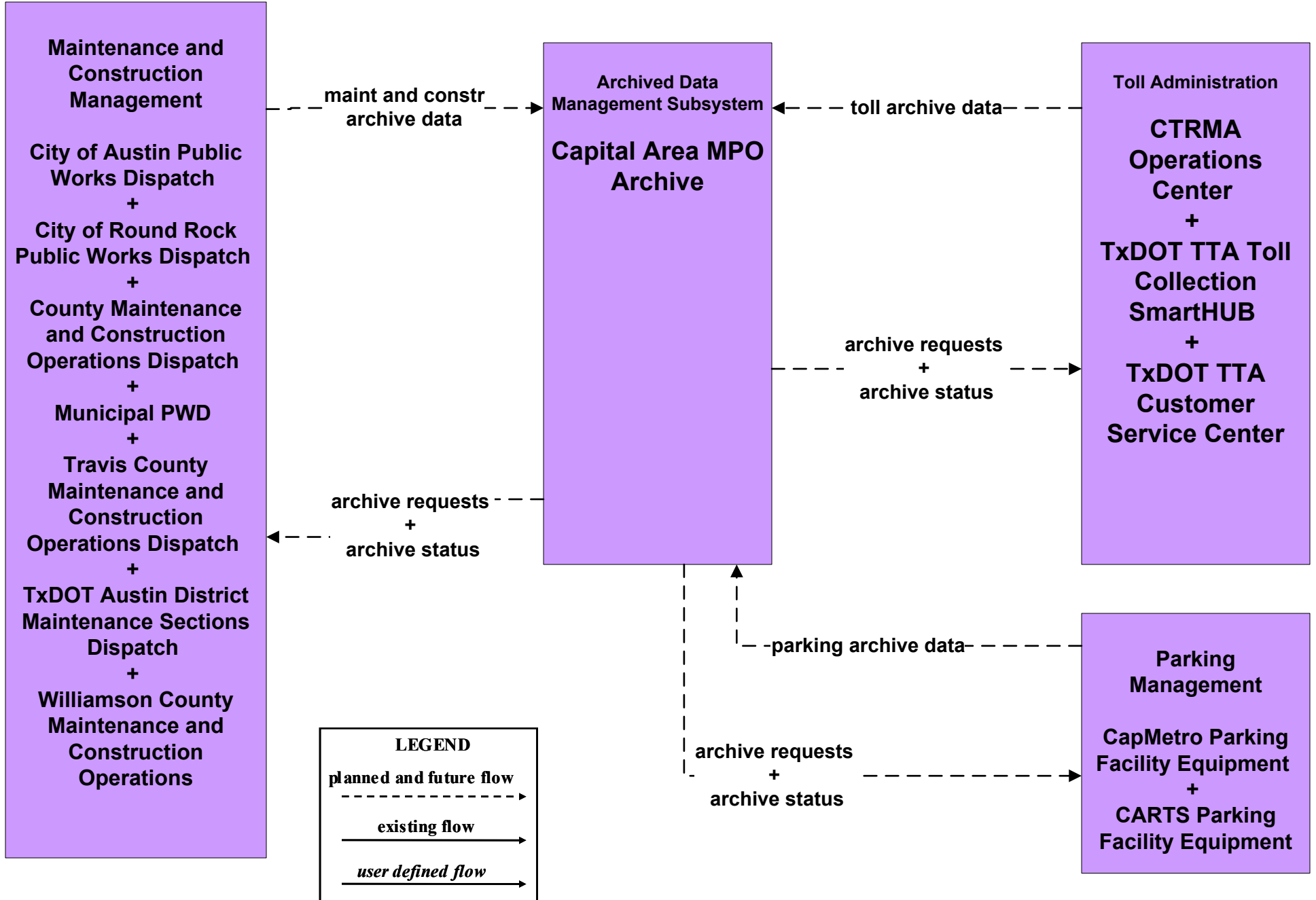
AD1 - ITS Data Mart Traffic Archive Databases



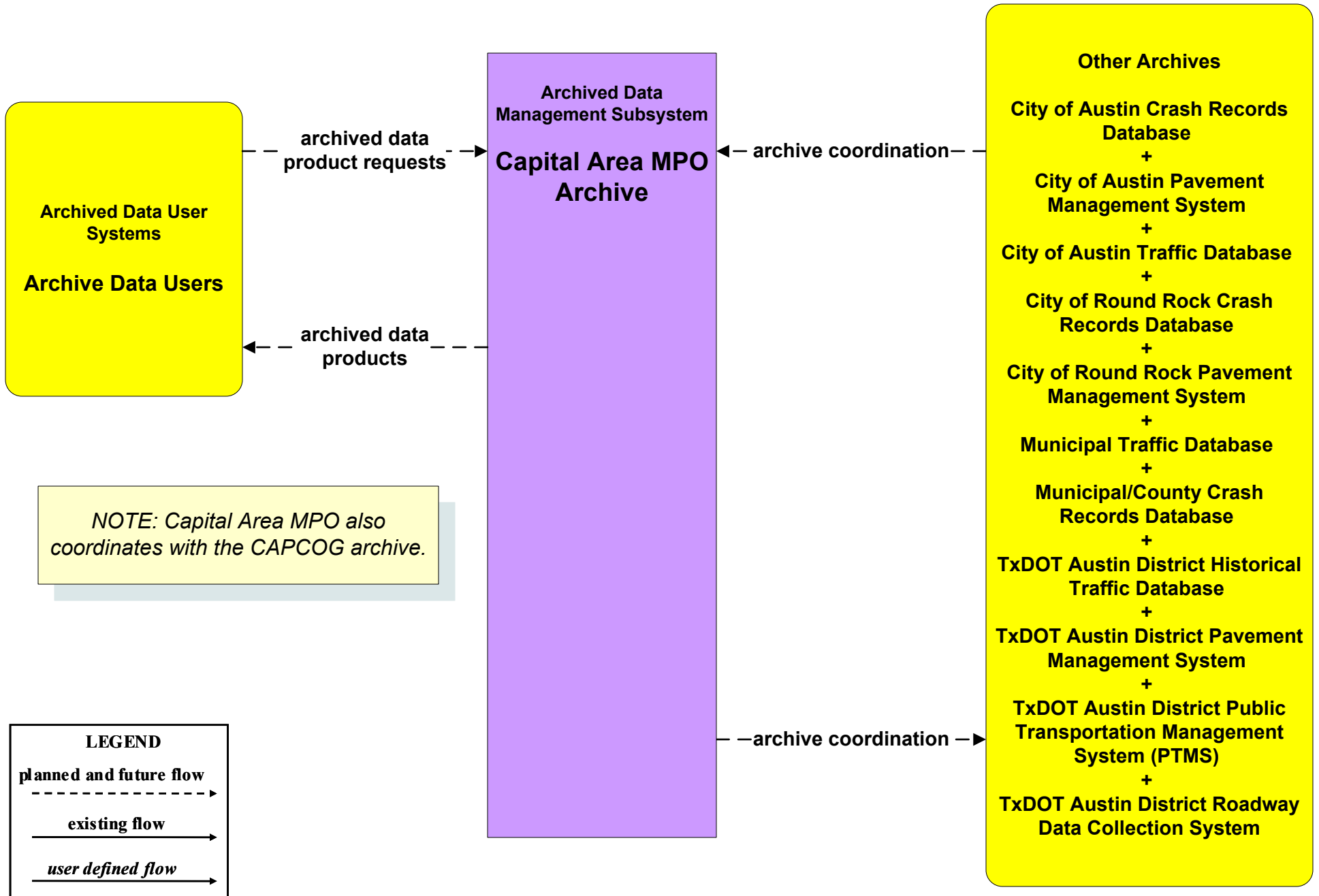
AD2 - ITS Data Warehouse Capital Area MPO (1 of 2)



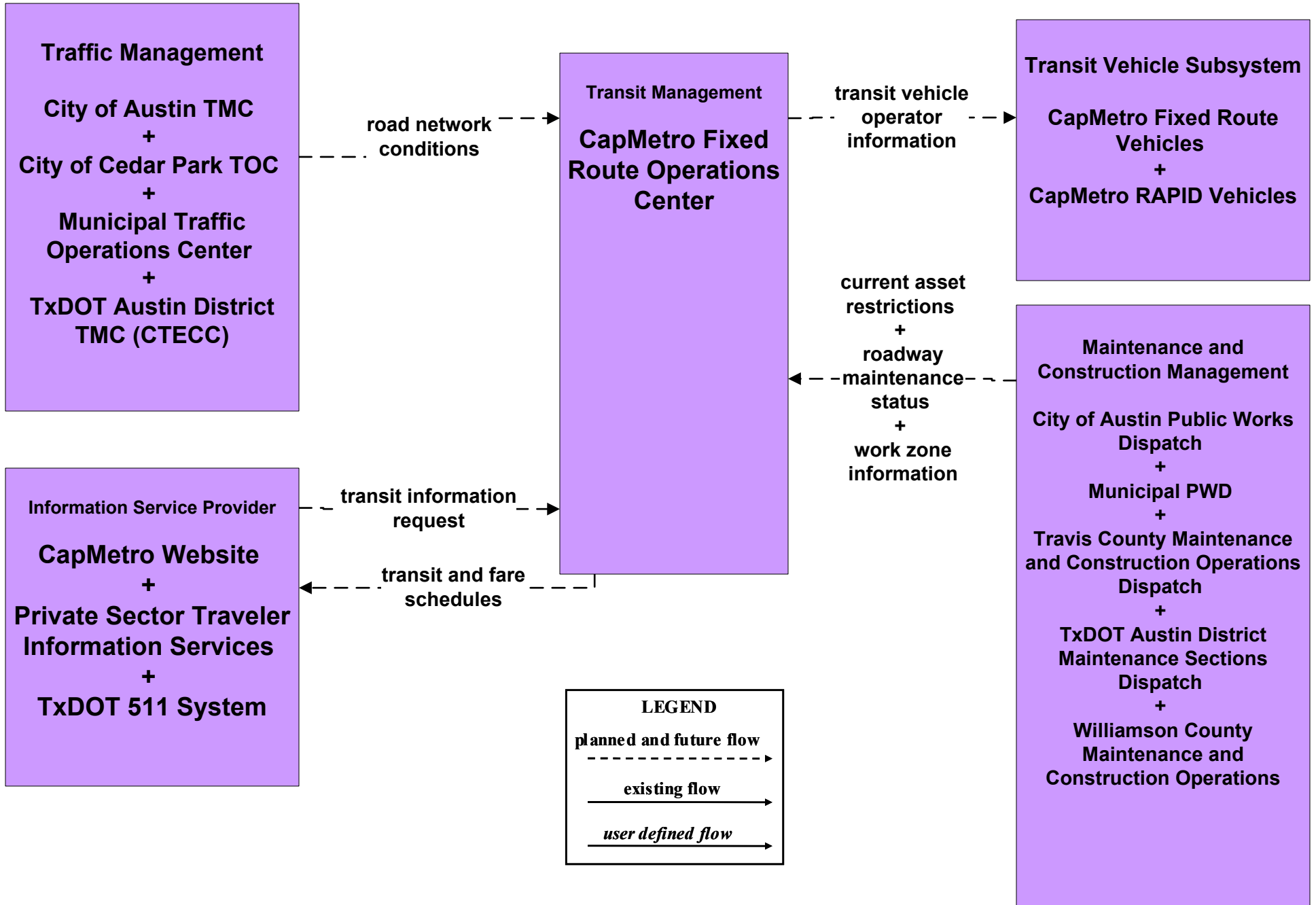
AD2 - ITS Data Warehouse Capital Area MPO (2 of 2)



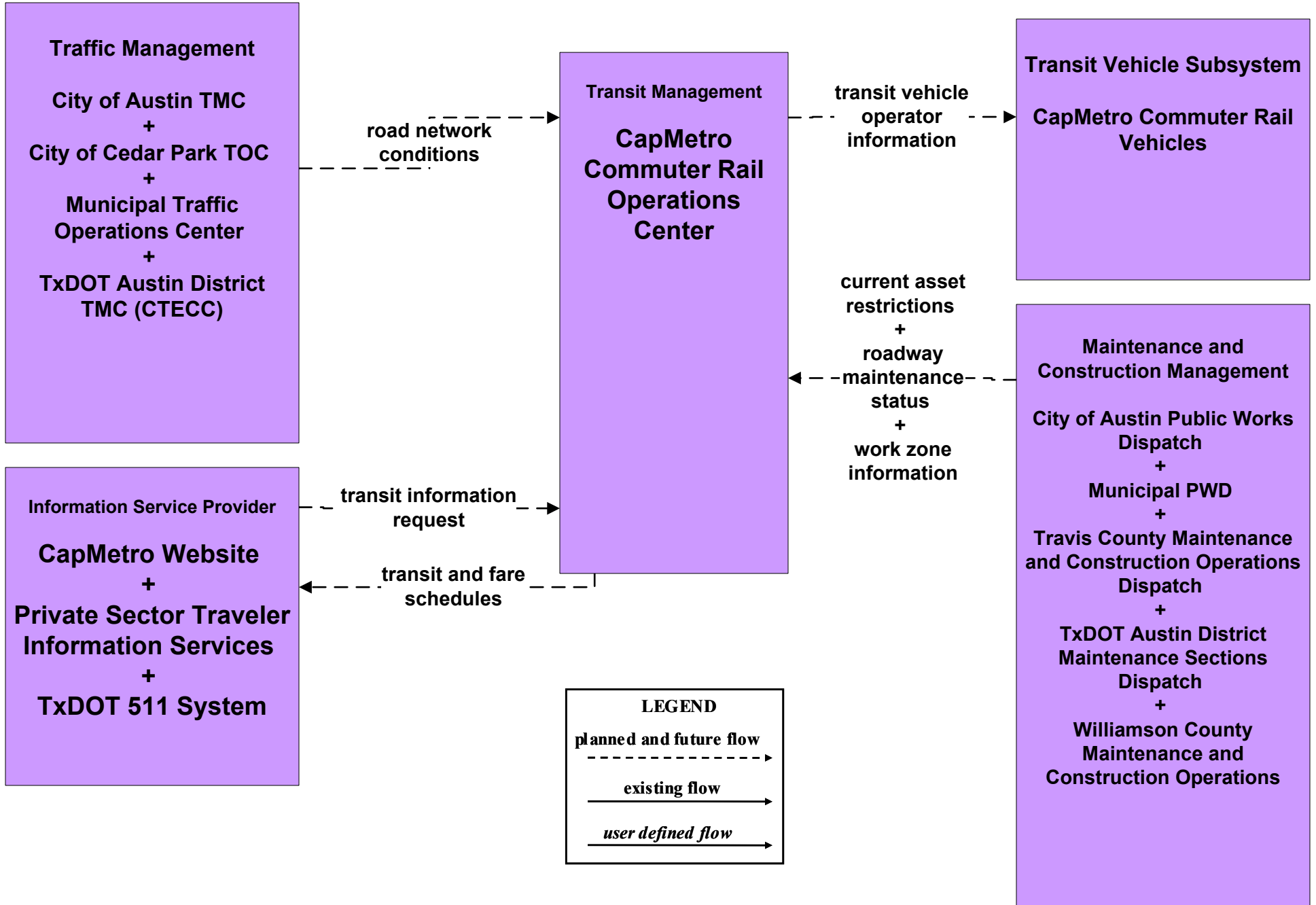
AD3 - ITS Virtual Data Warehouse Capital Area MPO



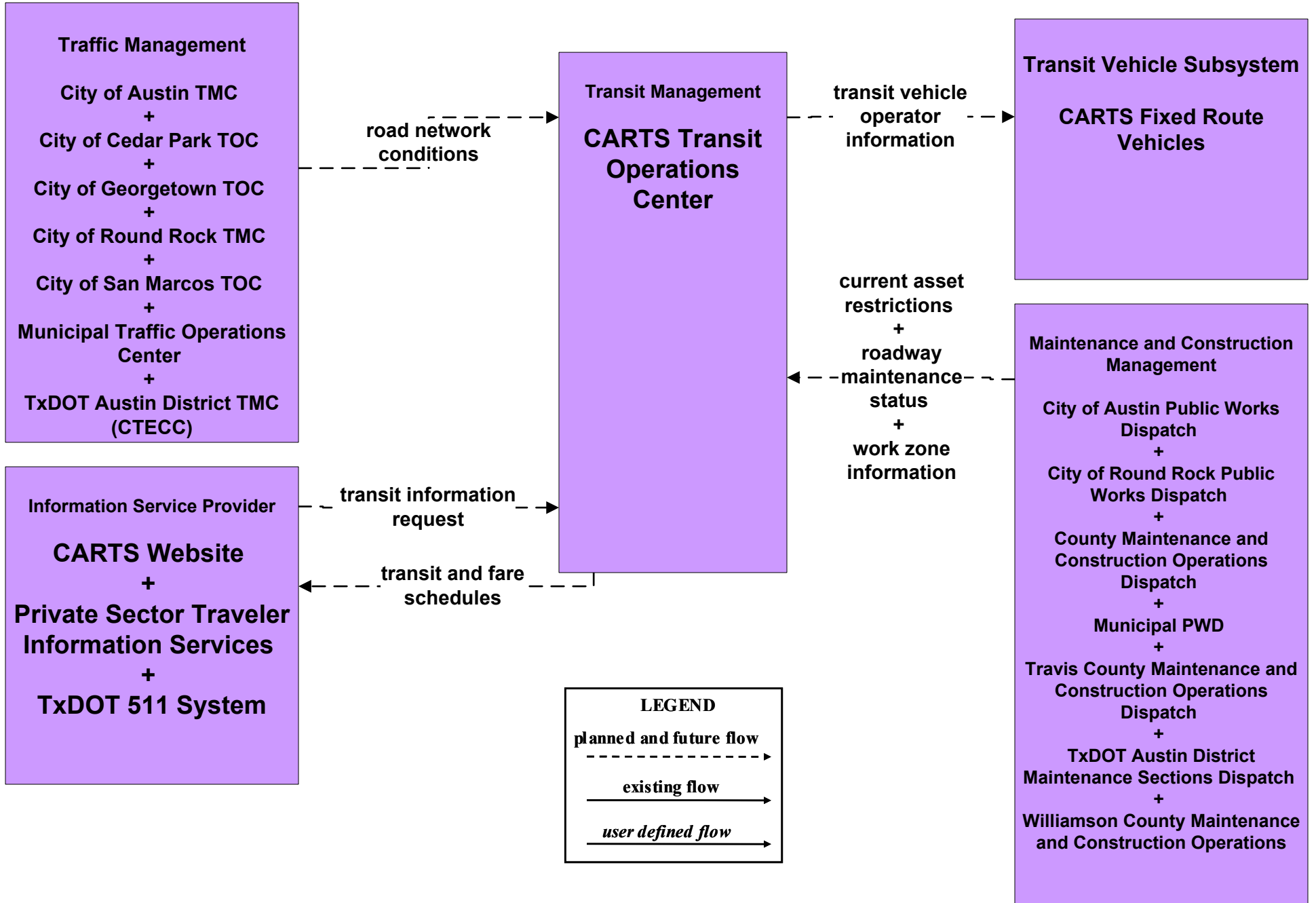
**APTS2 - Transit Fixed-Route Operations
CapMetro Transit (1 of 2)**



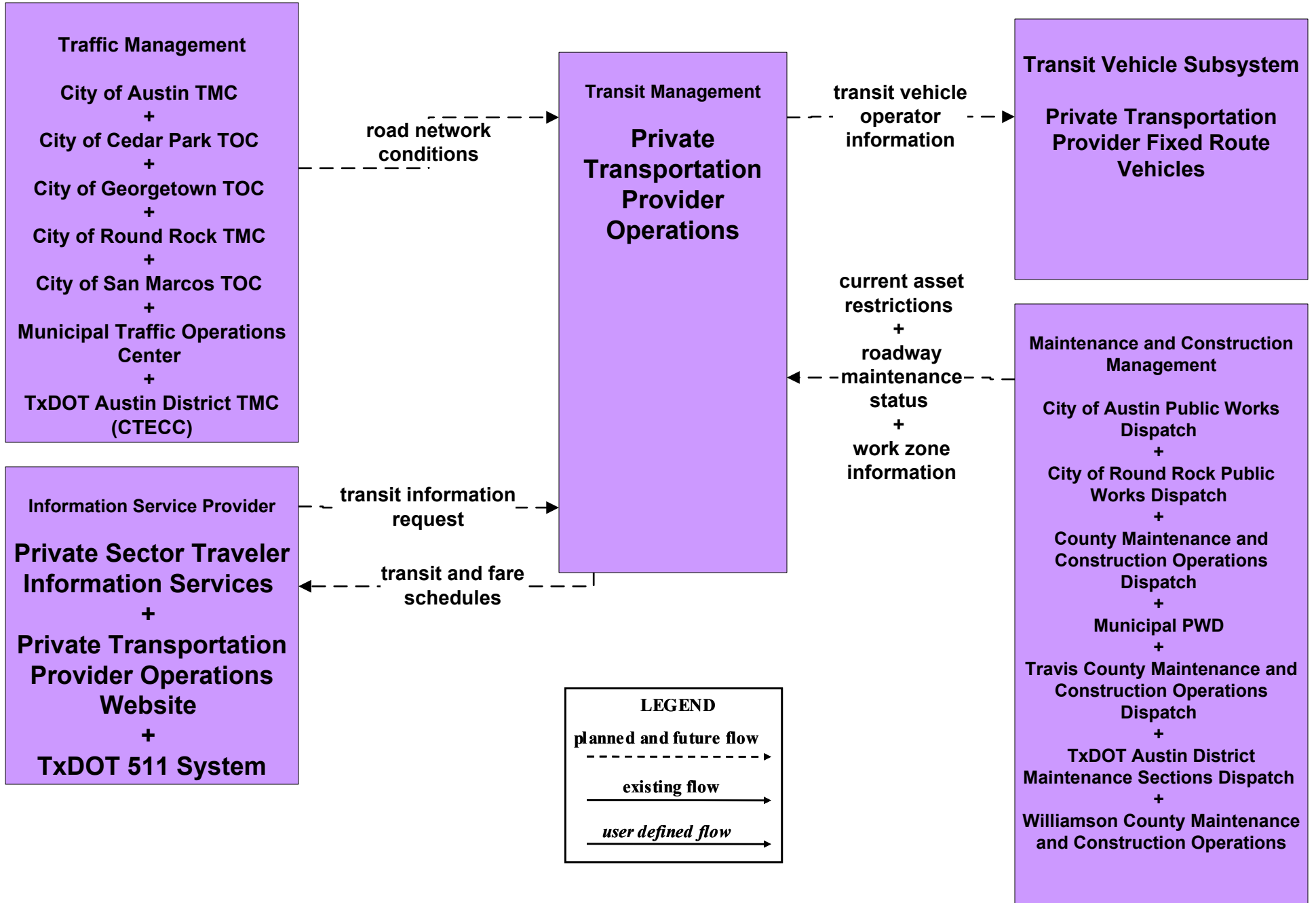
**APTS2 - Transit Fixed-Route Operations
CapMetro Transit (2 of 2)**



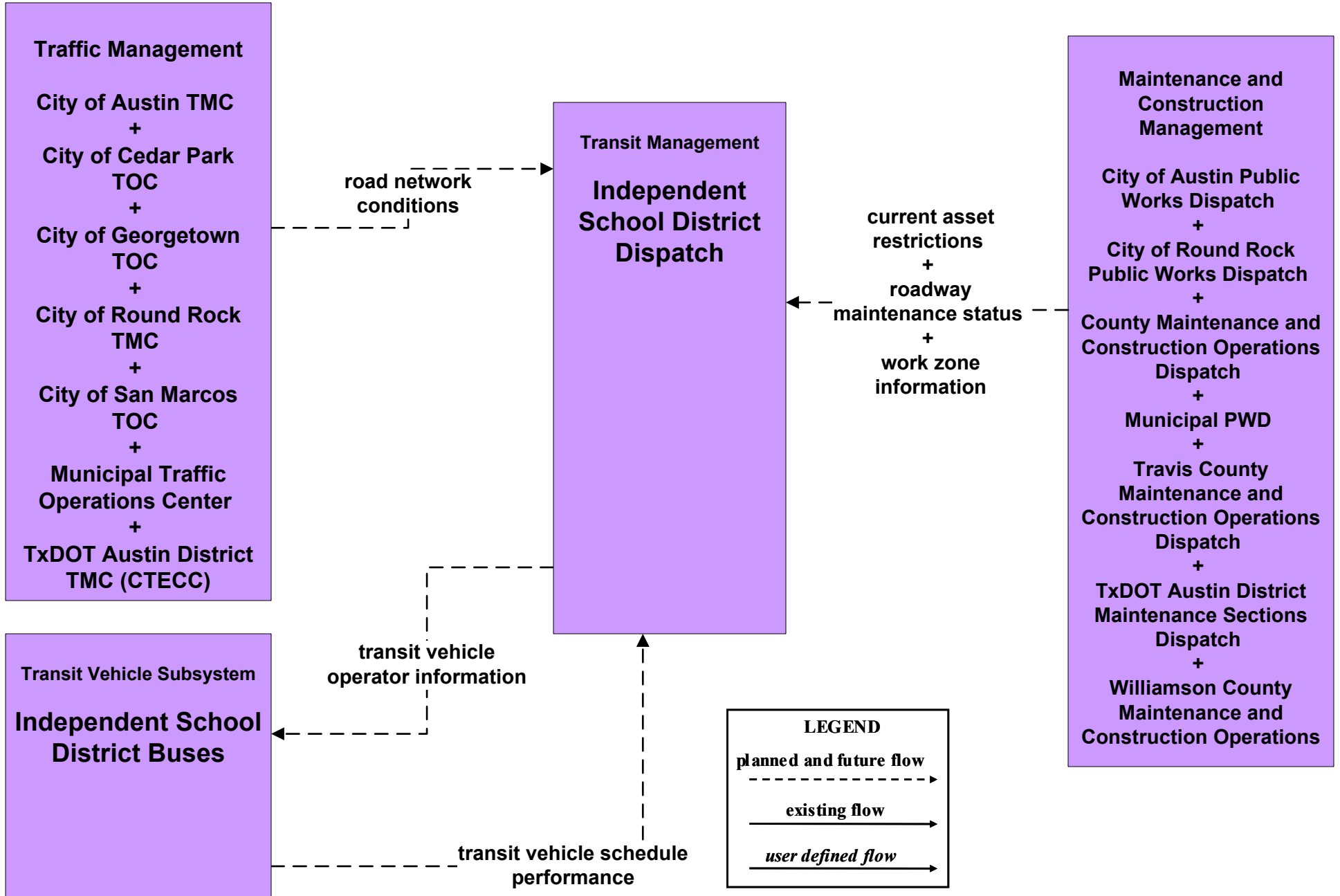
APTS2 - Transit Fixed-Route Operations CARTS Transit



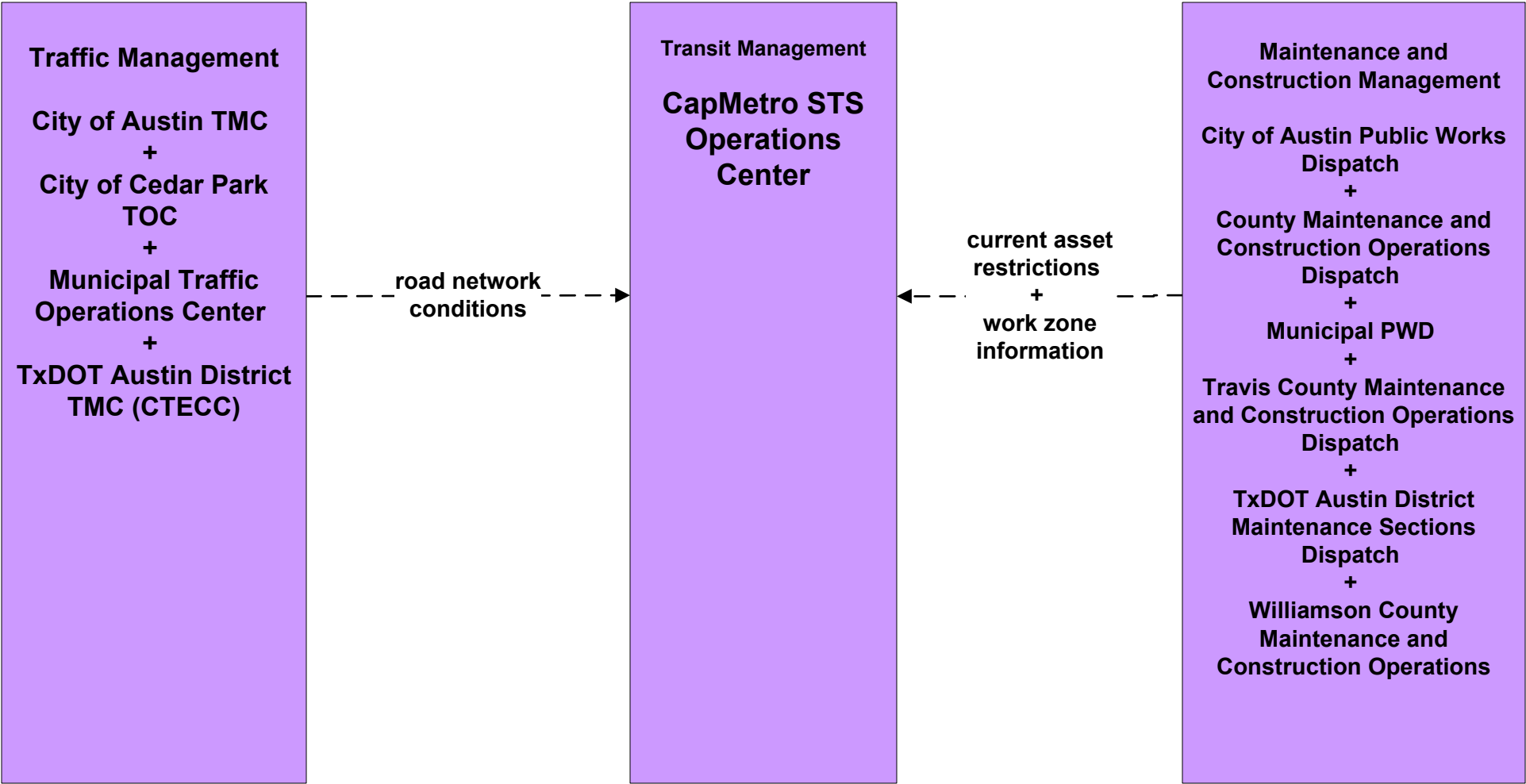
APTS2 - Transit Fixed-Route Operations Private Transportation Operations



APTS2 - Transit Fixed-Route Operations Independent School Districts



**APTS3 - Demand Response Transit Operations
CapMetro STS Transit (2 of 2)**



LEGEND

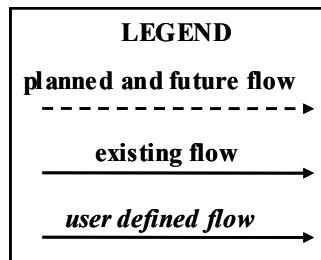
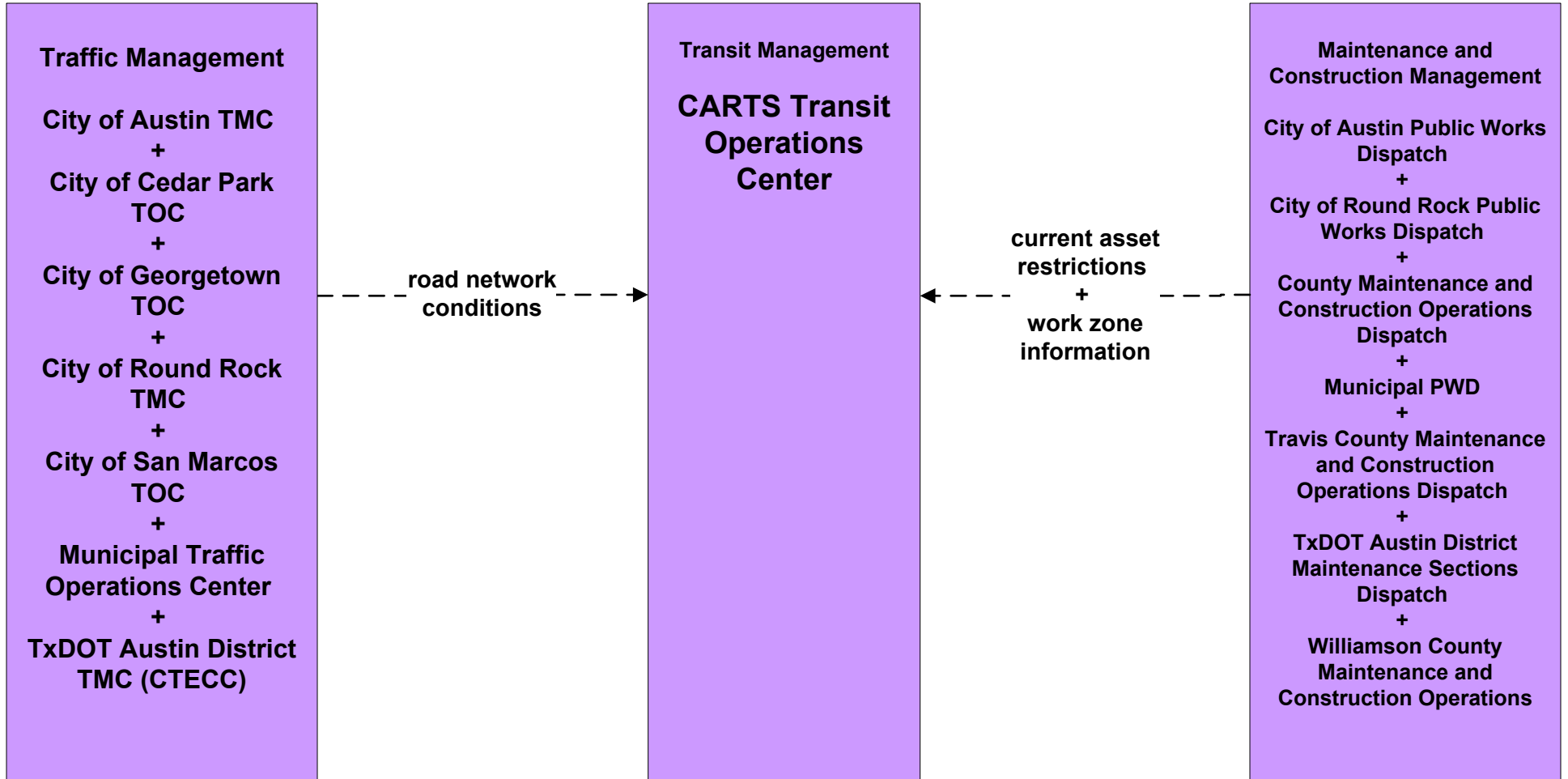
planned and future flow
 ----->

existing flow
 _____>

user defined flow
 _____>

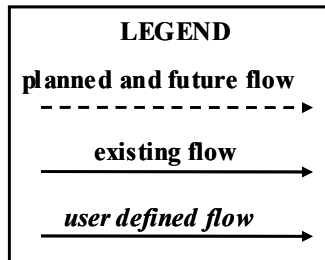
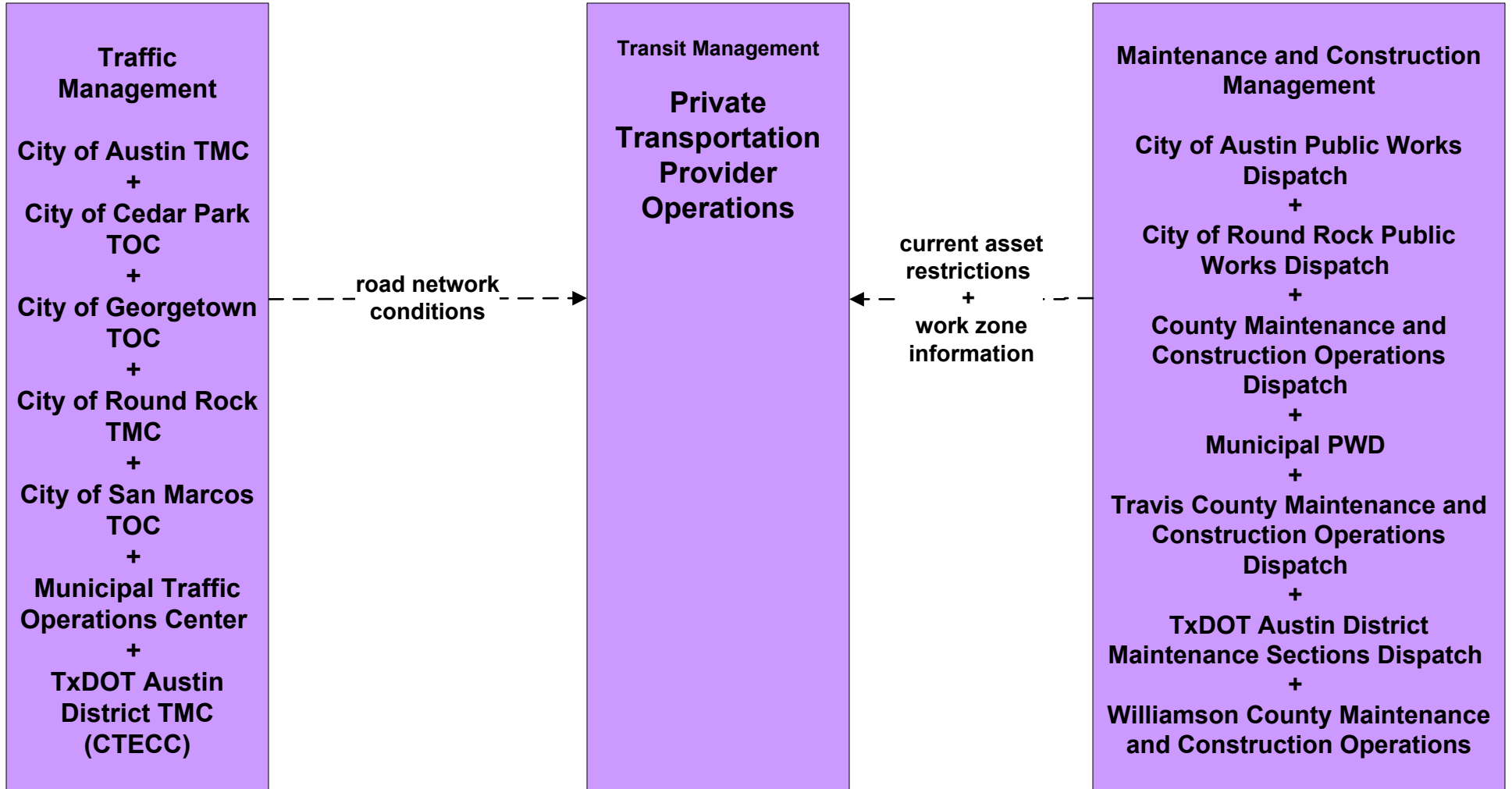
APTS3 - Demand Response Transit Operations

CARTS Transit (2 of 2)

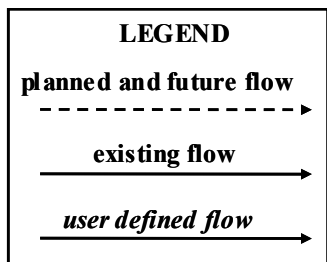
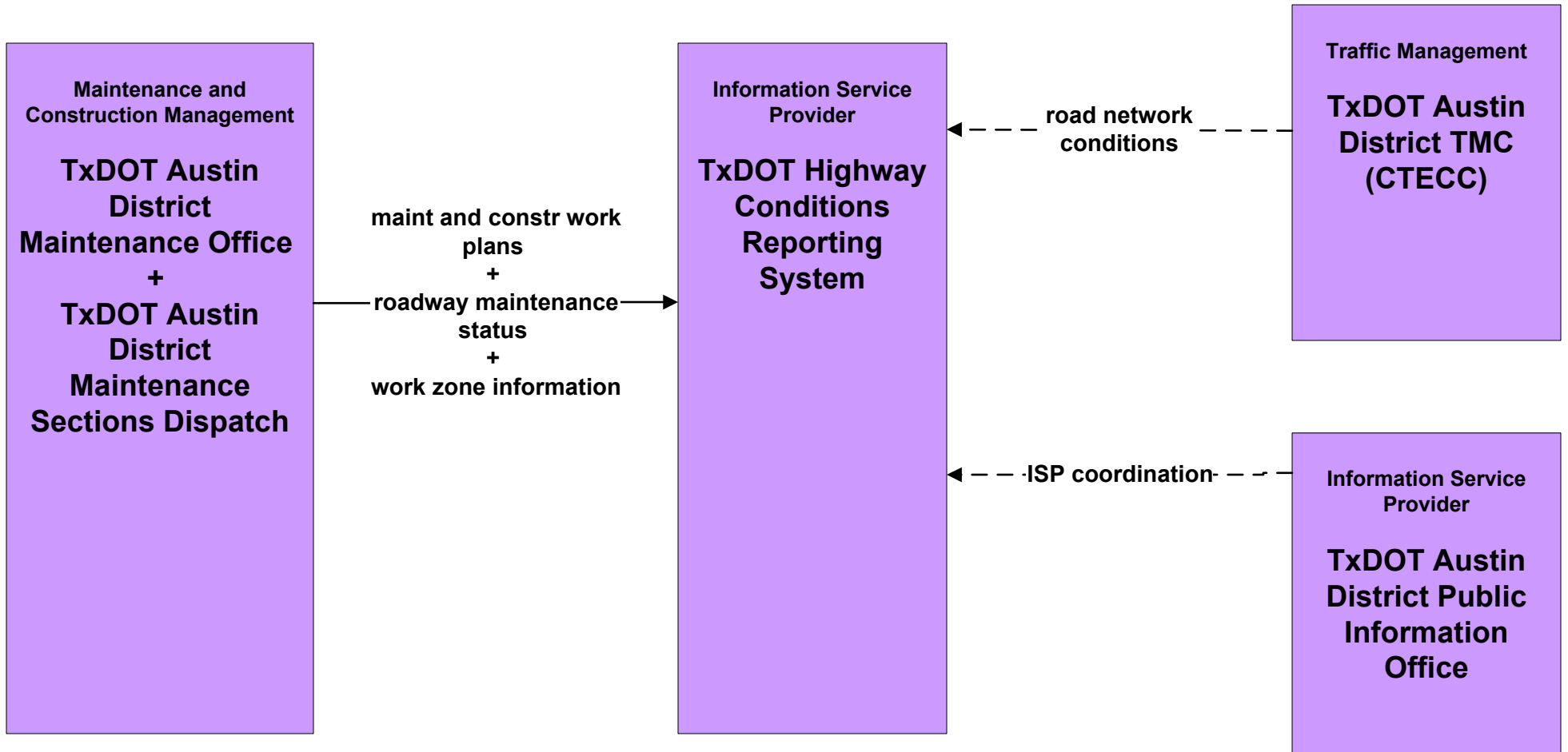


APTS3 - Demand Response

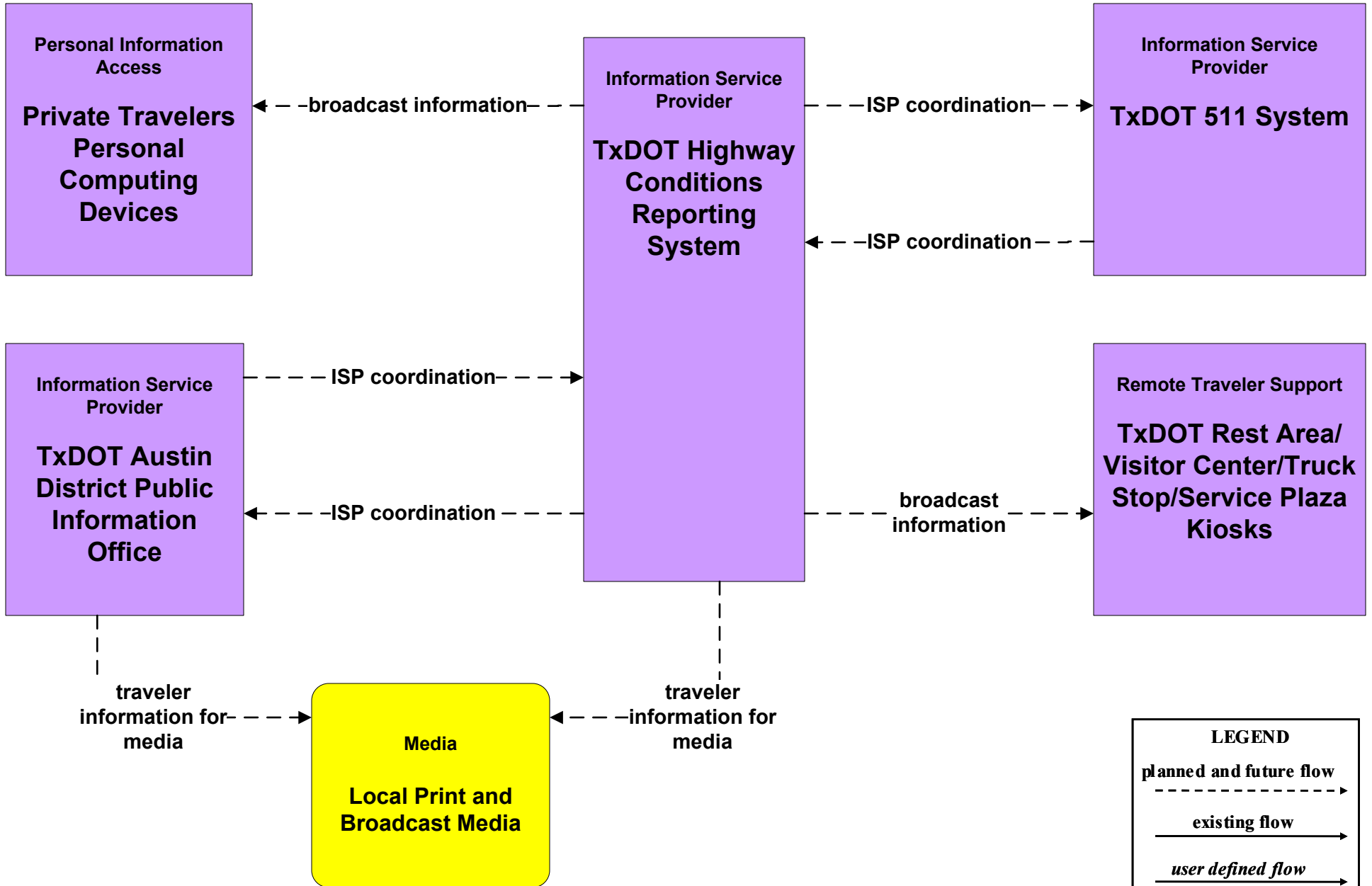
Private Transportation Operations (2 of 2)



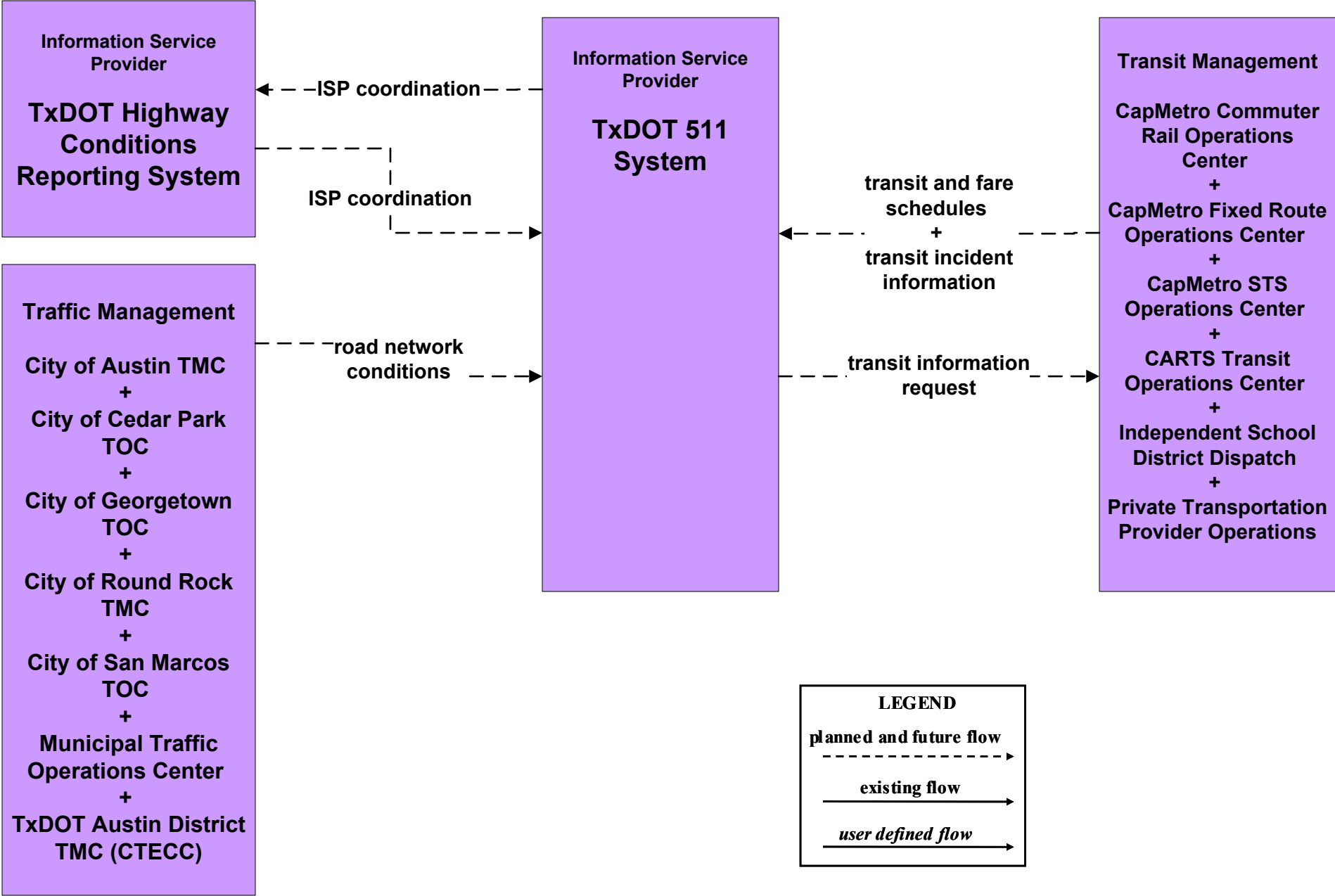
ATIS1 - Broadcast Traveler Information TxDOT HCRS (Inputs)



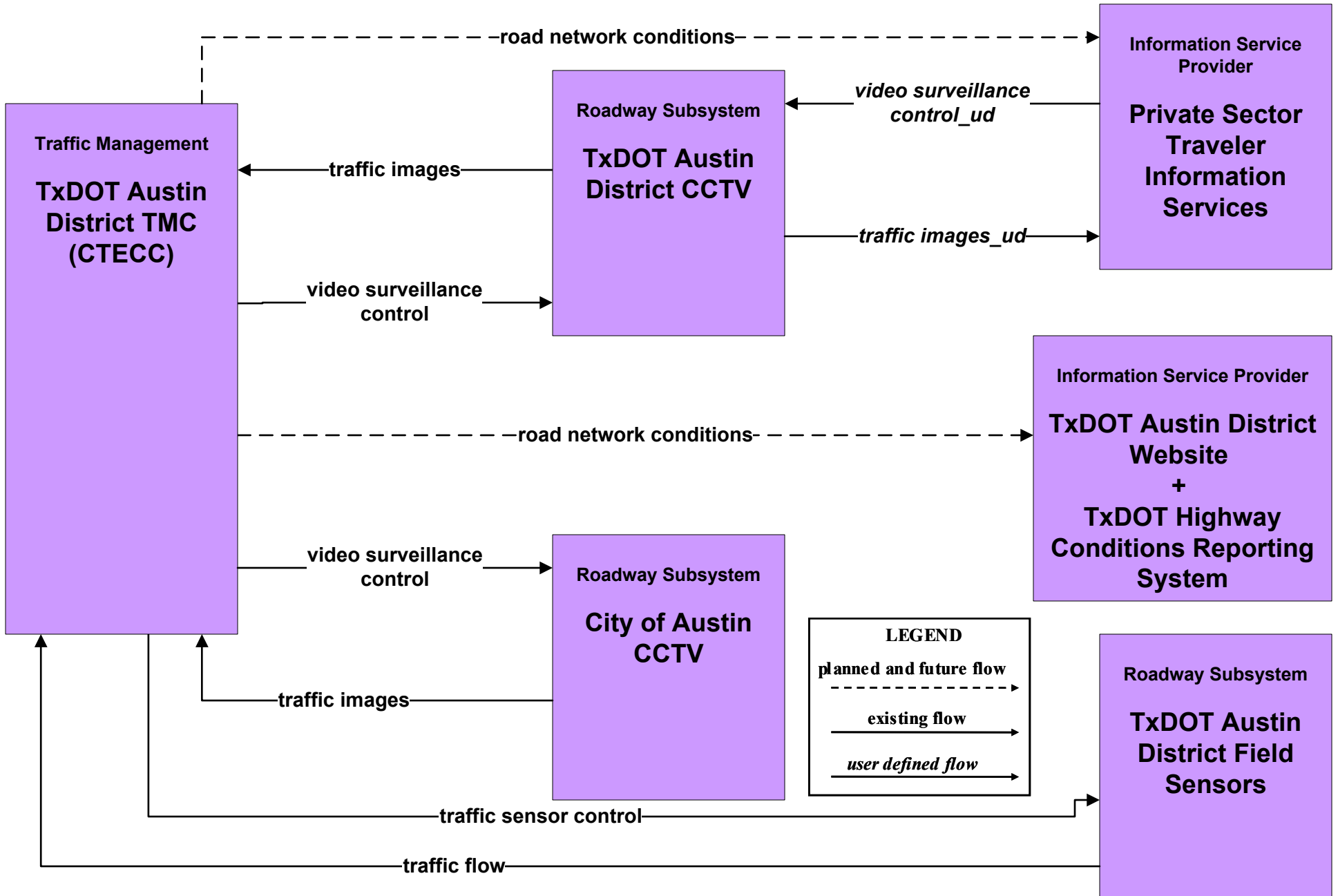
**ATIS1 - Broadcast Traveler Information
TxDOT HCRS (Outputs)**



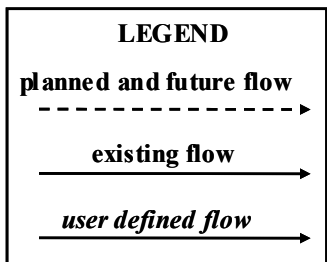
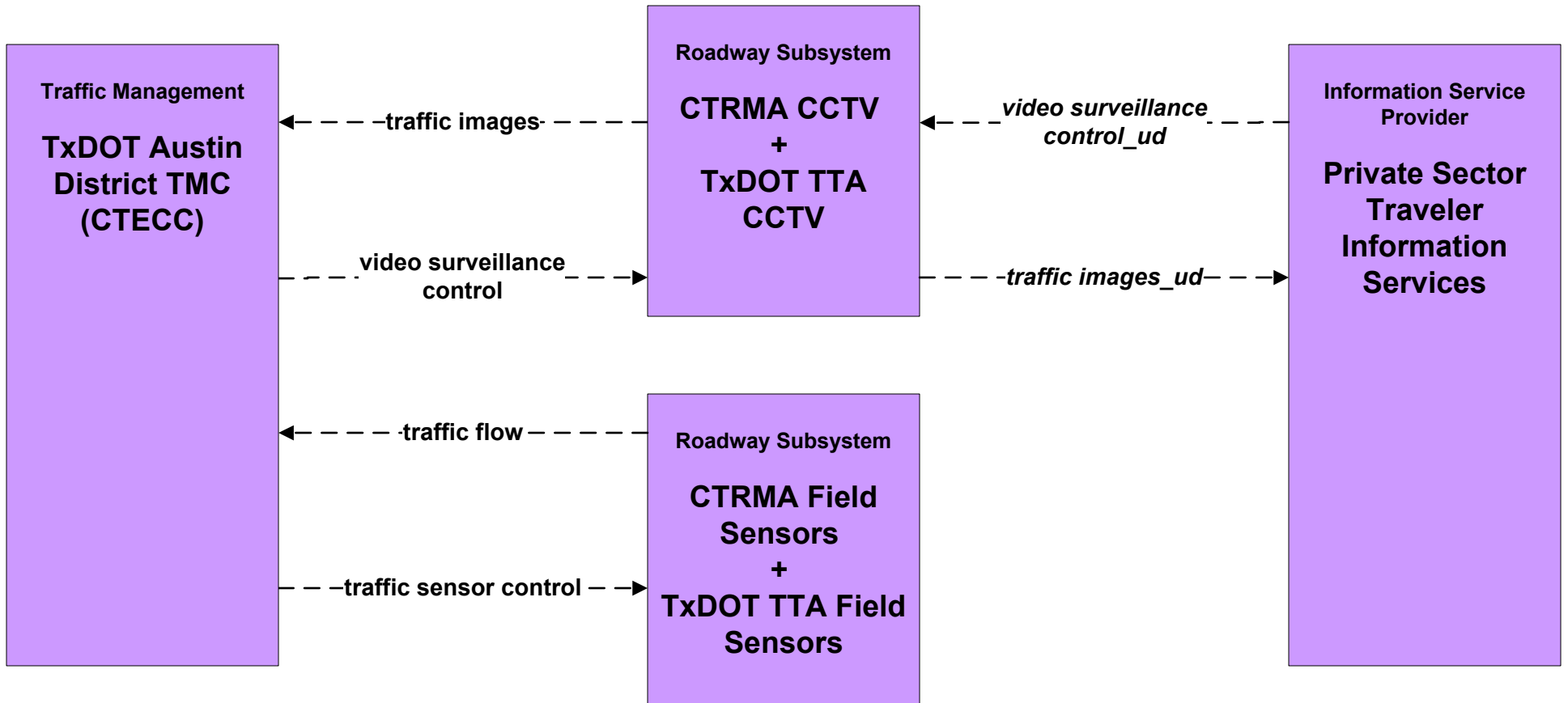
**ATIS2 - Interactive Traveler Information
TxDOT 511 (1 of 2)**



ATMS01 - Network Surveillance
TxDOT Austin District TMC (CTECC) (1 of 2)

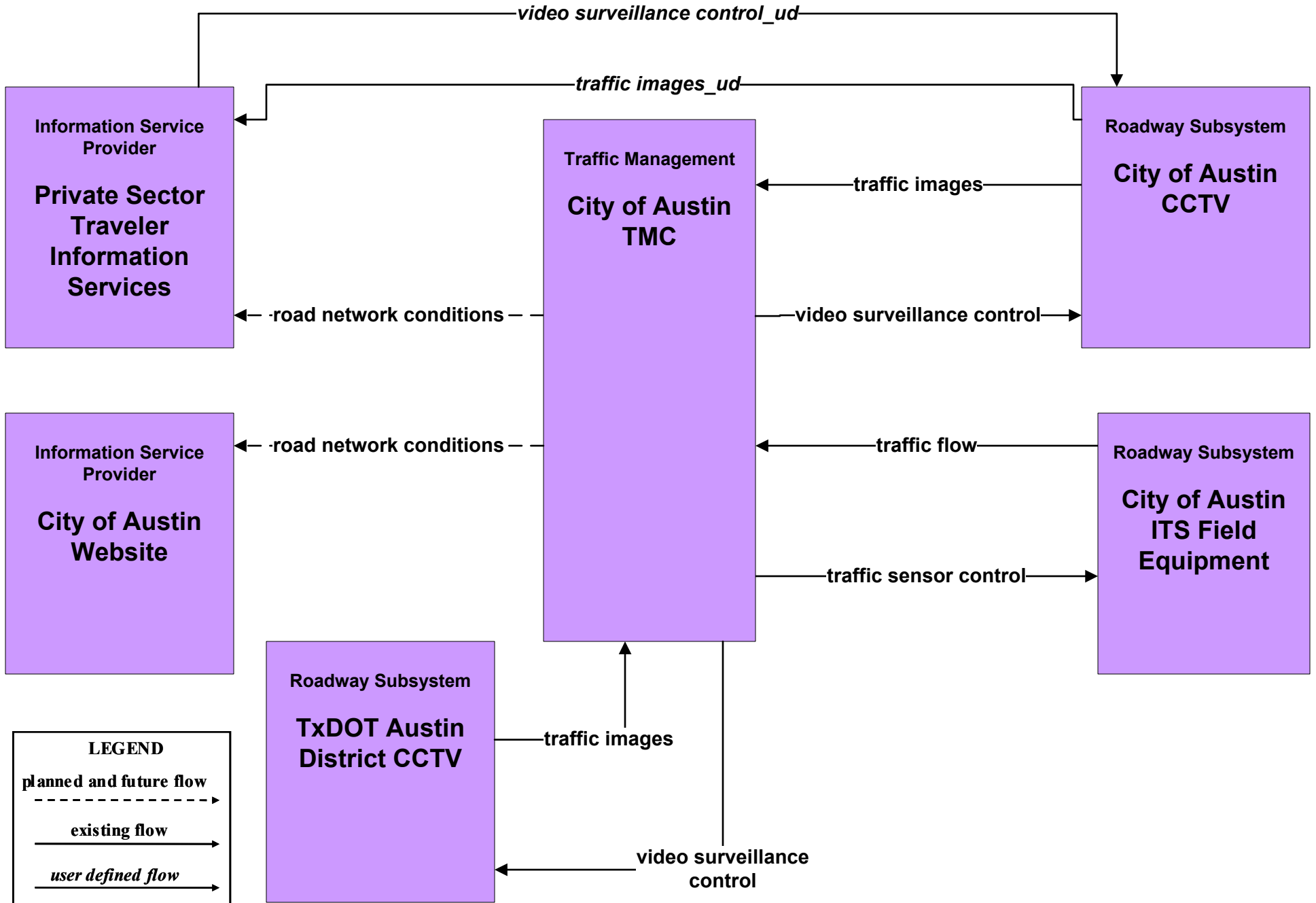


ATMS01 - Network Surveillance
TxDOT Austin District TMC (CTECC) (2 of 2)

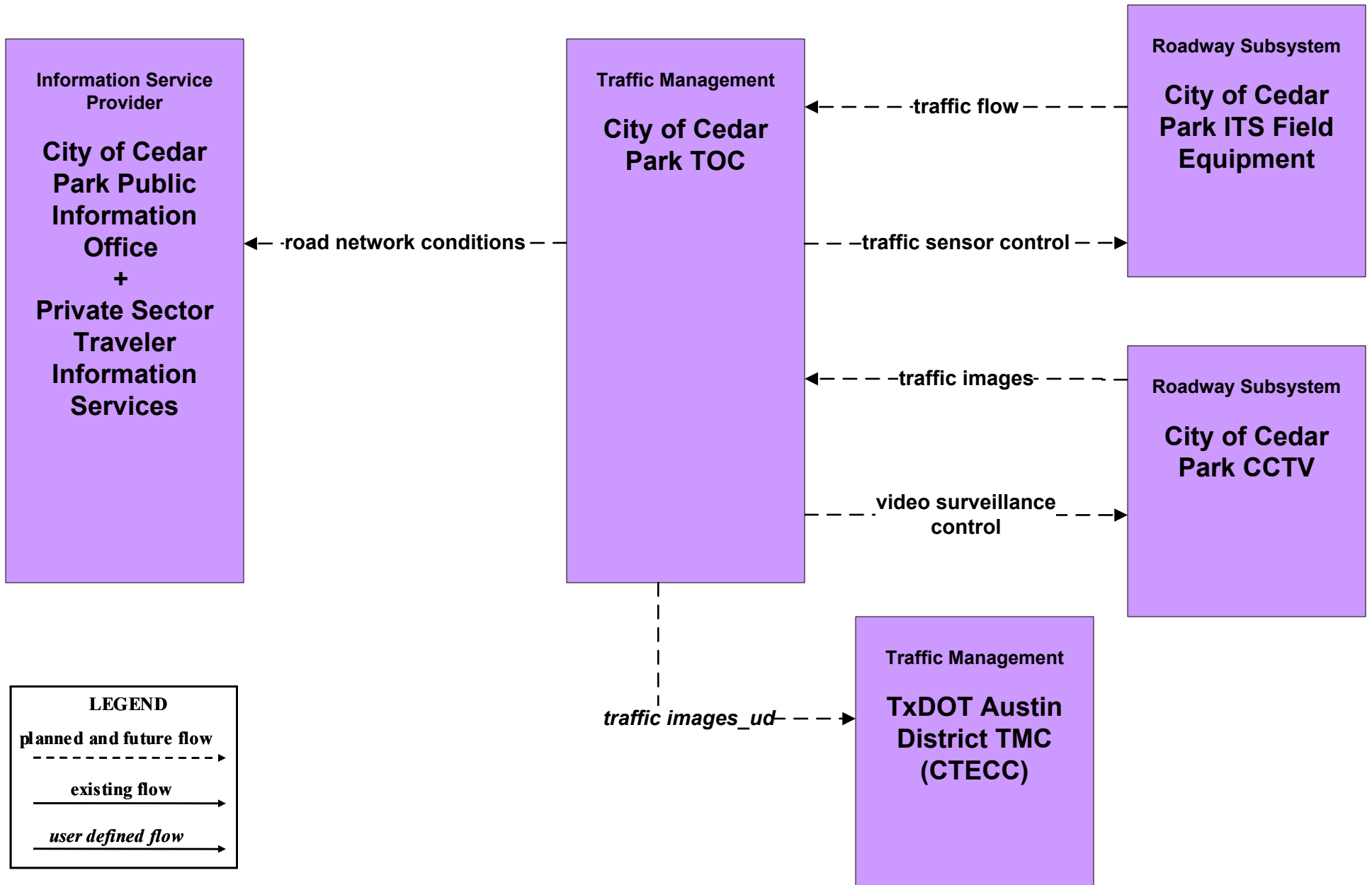


TxDOT will control CTRMA and TTA CCTV and field sensors

ATMS01 - Network Surveillance City of Austin Traffic Management Center

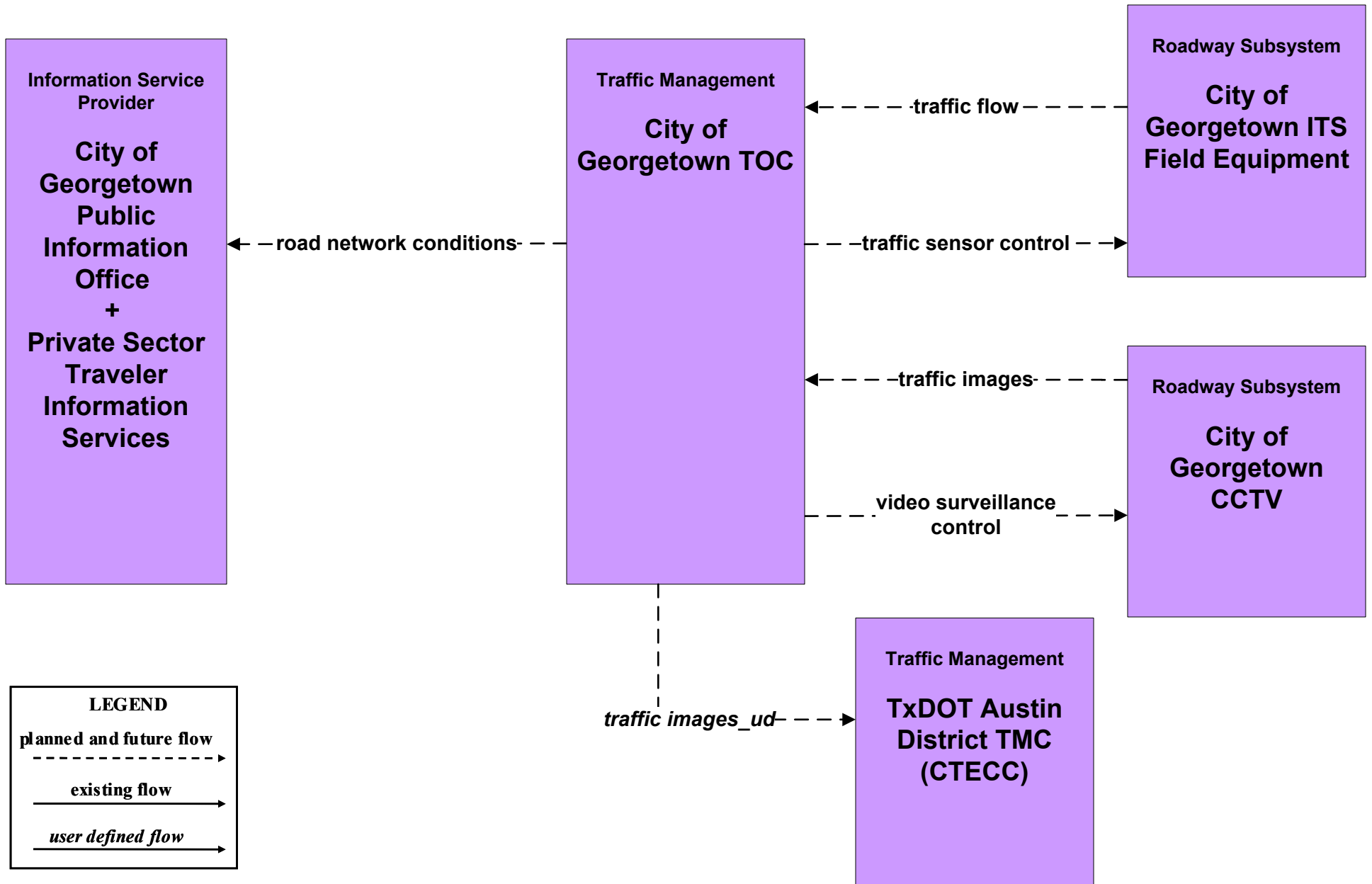


ATMS01 - Network Surveillance
City of Cedar Park Traffic Management Center



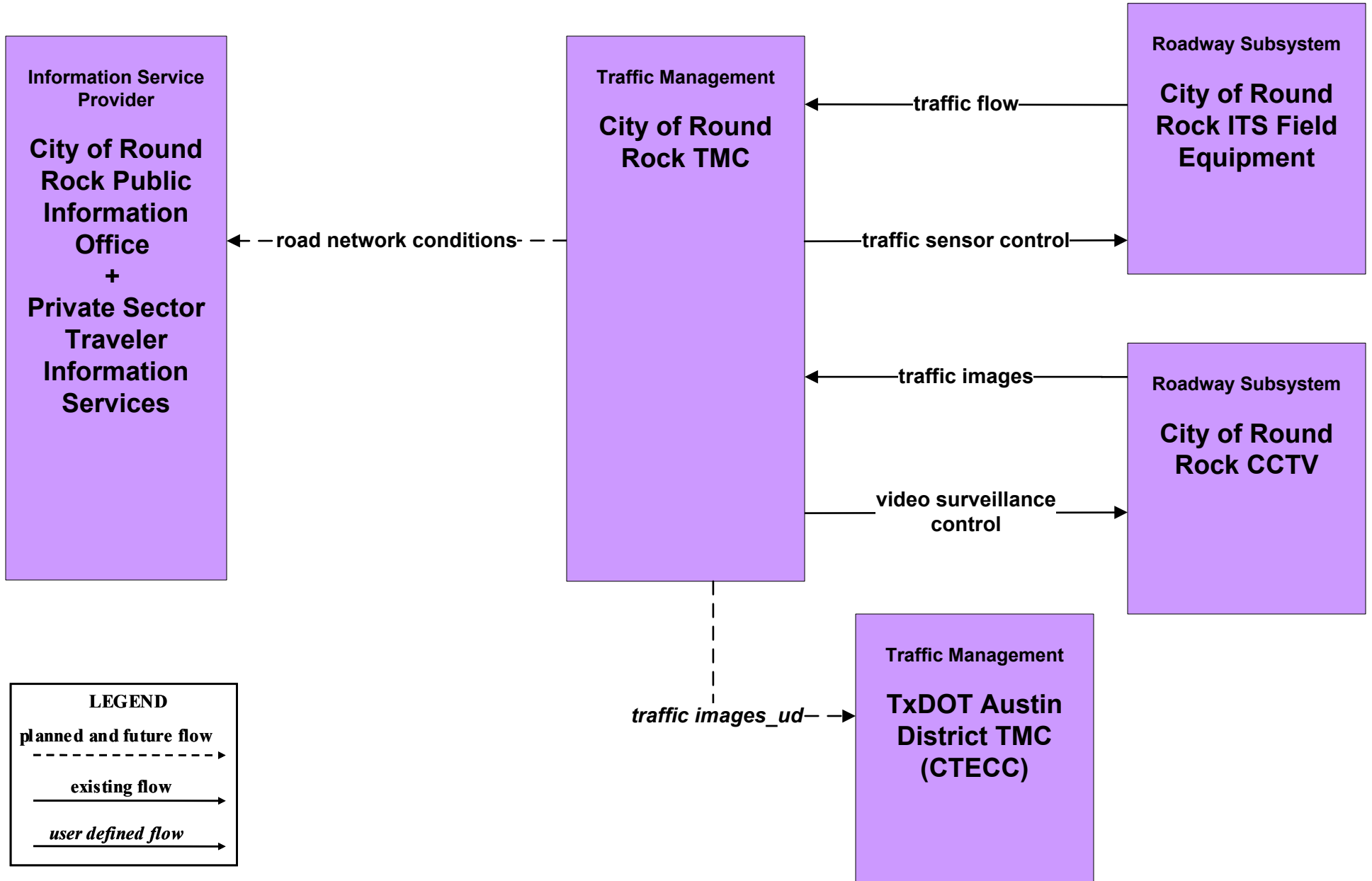
ATMS01 - Network Surveillance

City of Georgetown Traffic Management Center

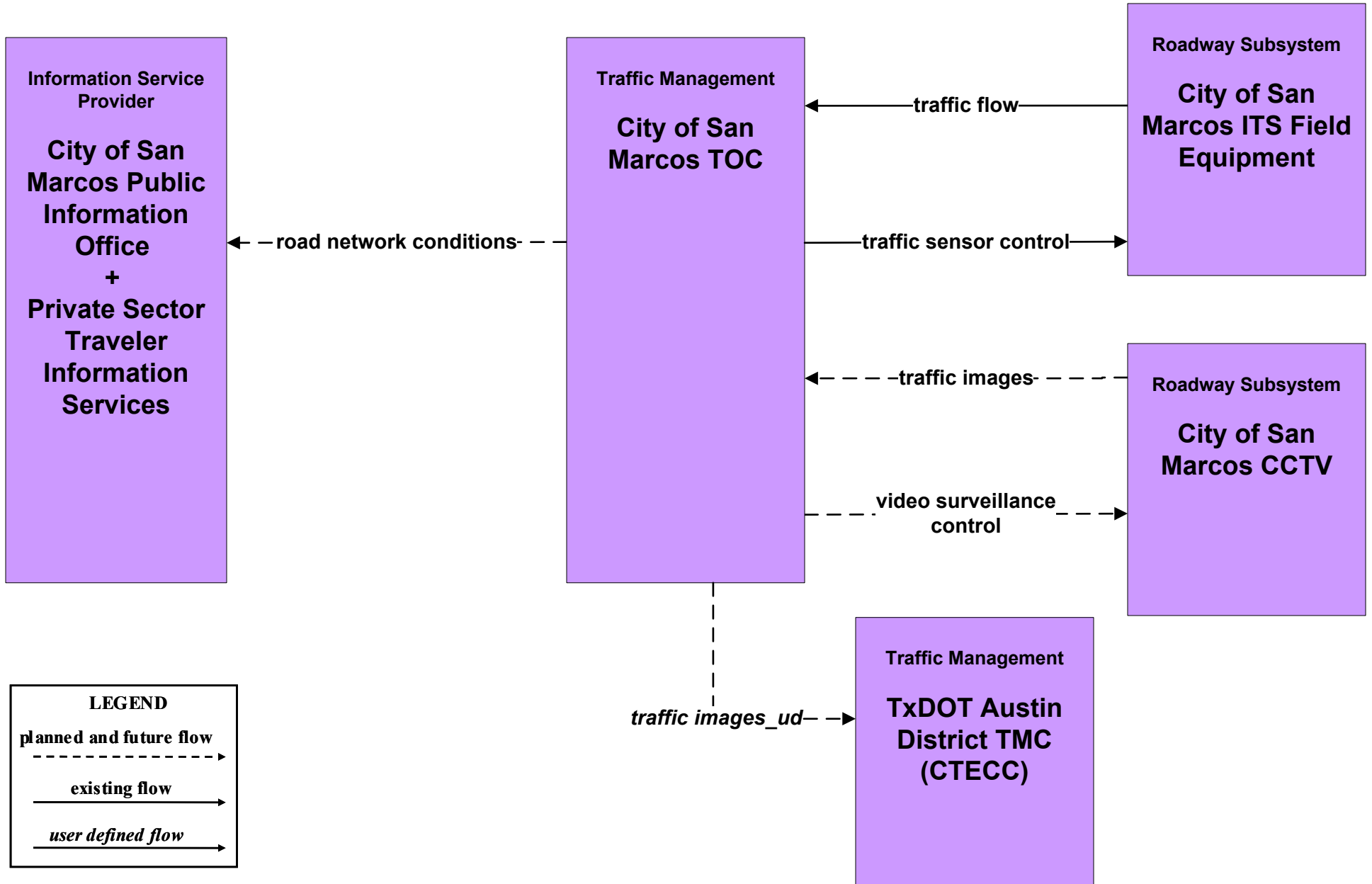


ATMS01 - Network Surveillance

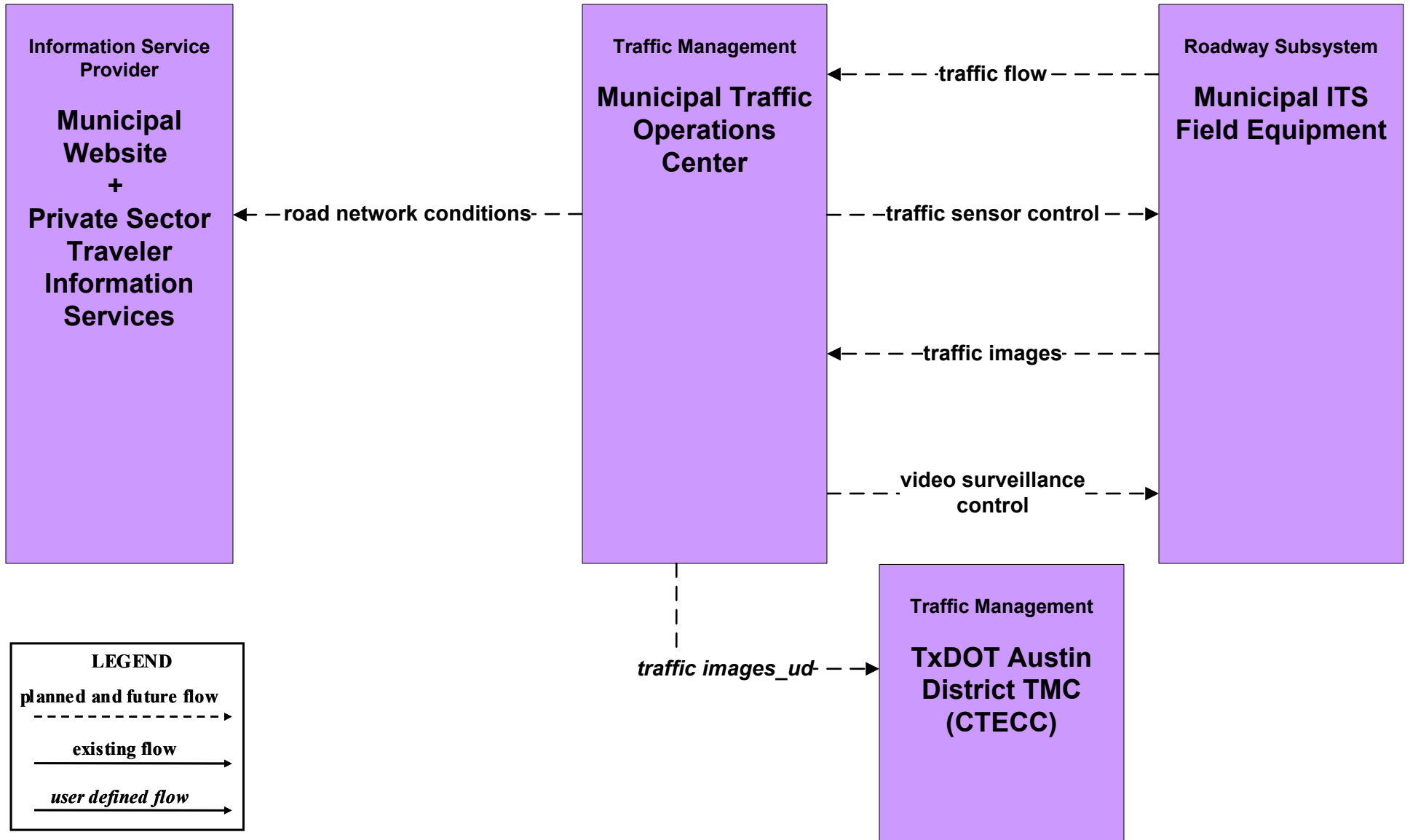
City of Round Rock Traffic Management Center



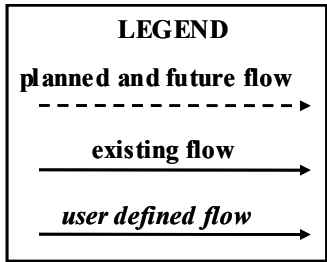
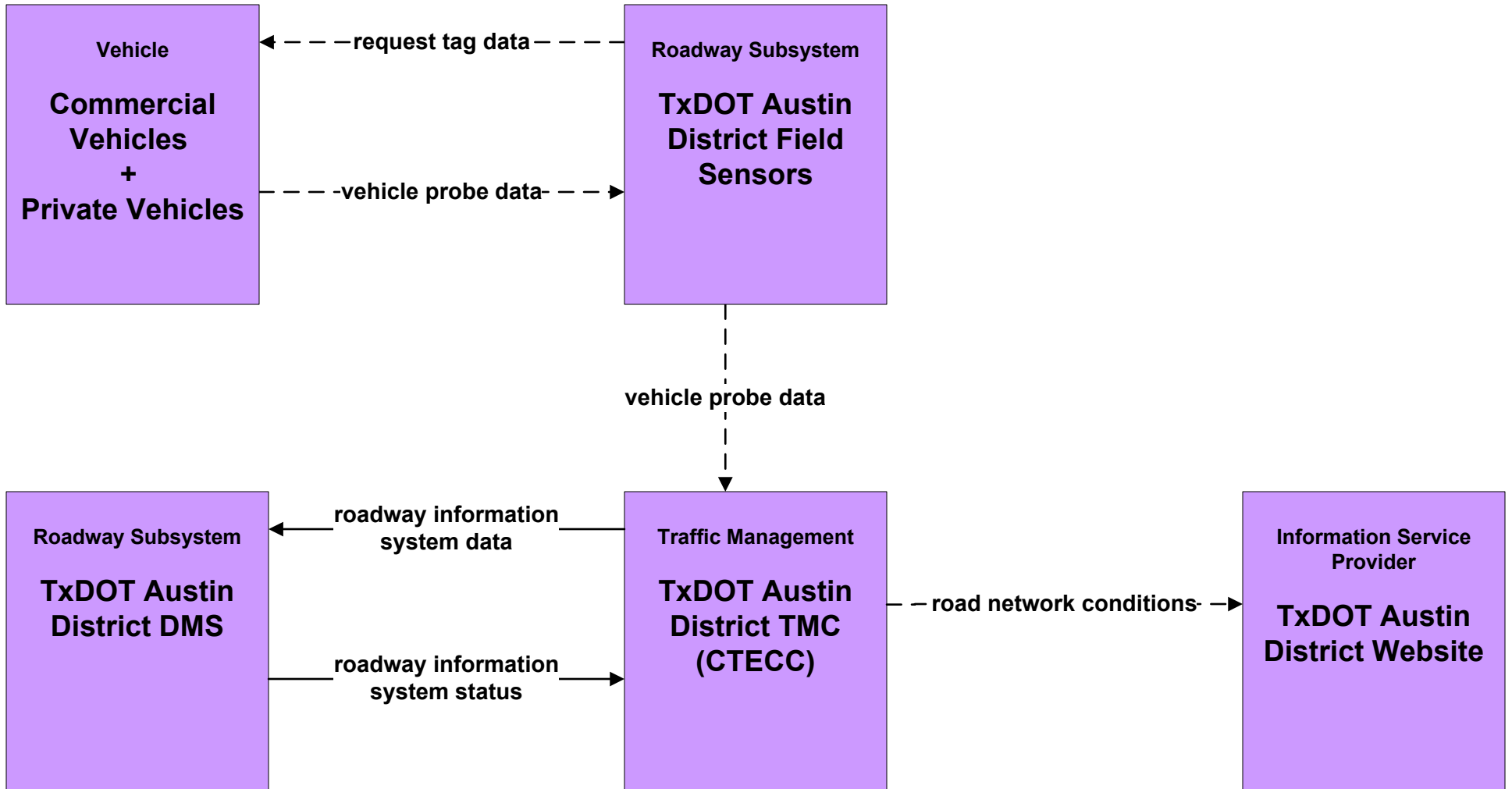
ATMS01 - Network Surveillance
City of San Marcos Rock Traffic Management Center



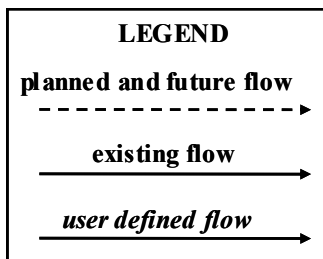
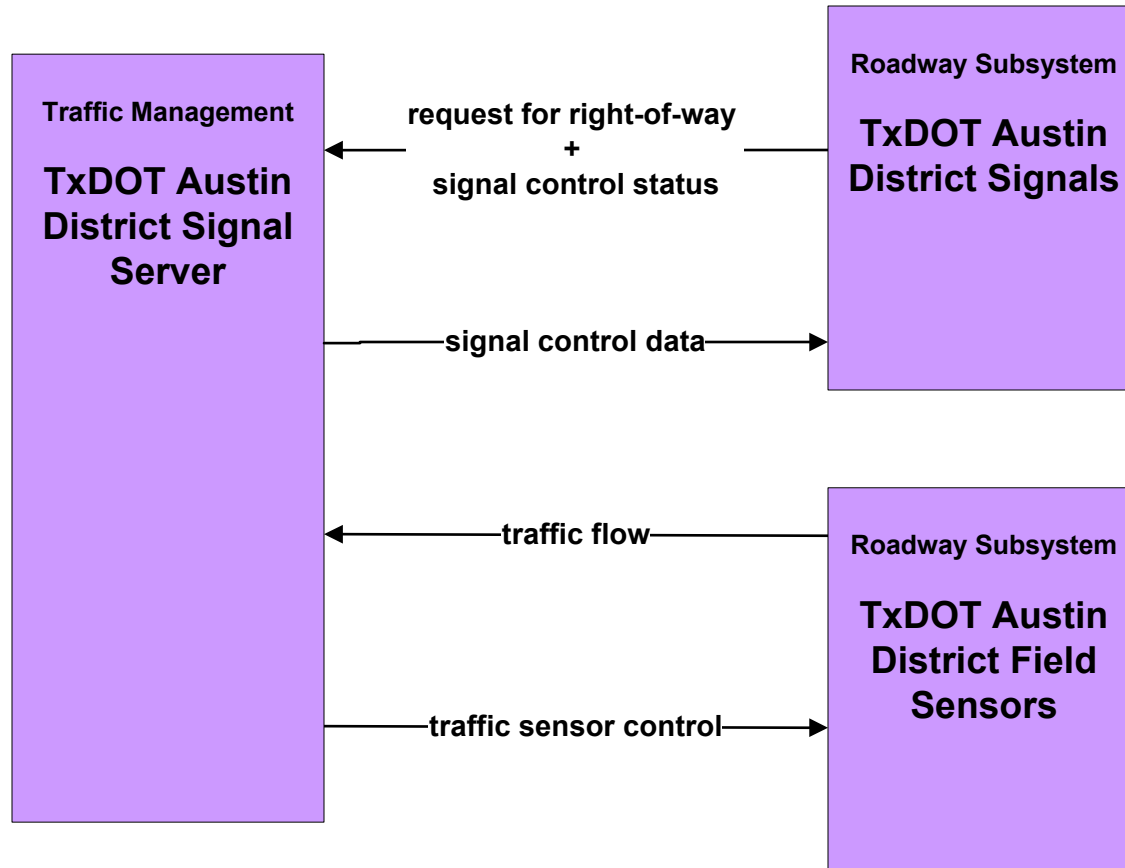
ATMS01 - Network Surveillance Municipal Traffic Operations Center



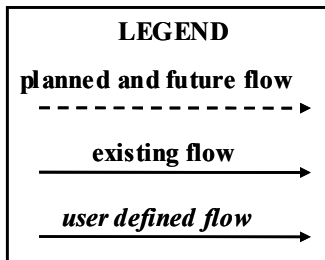
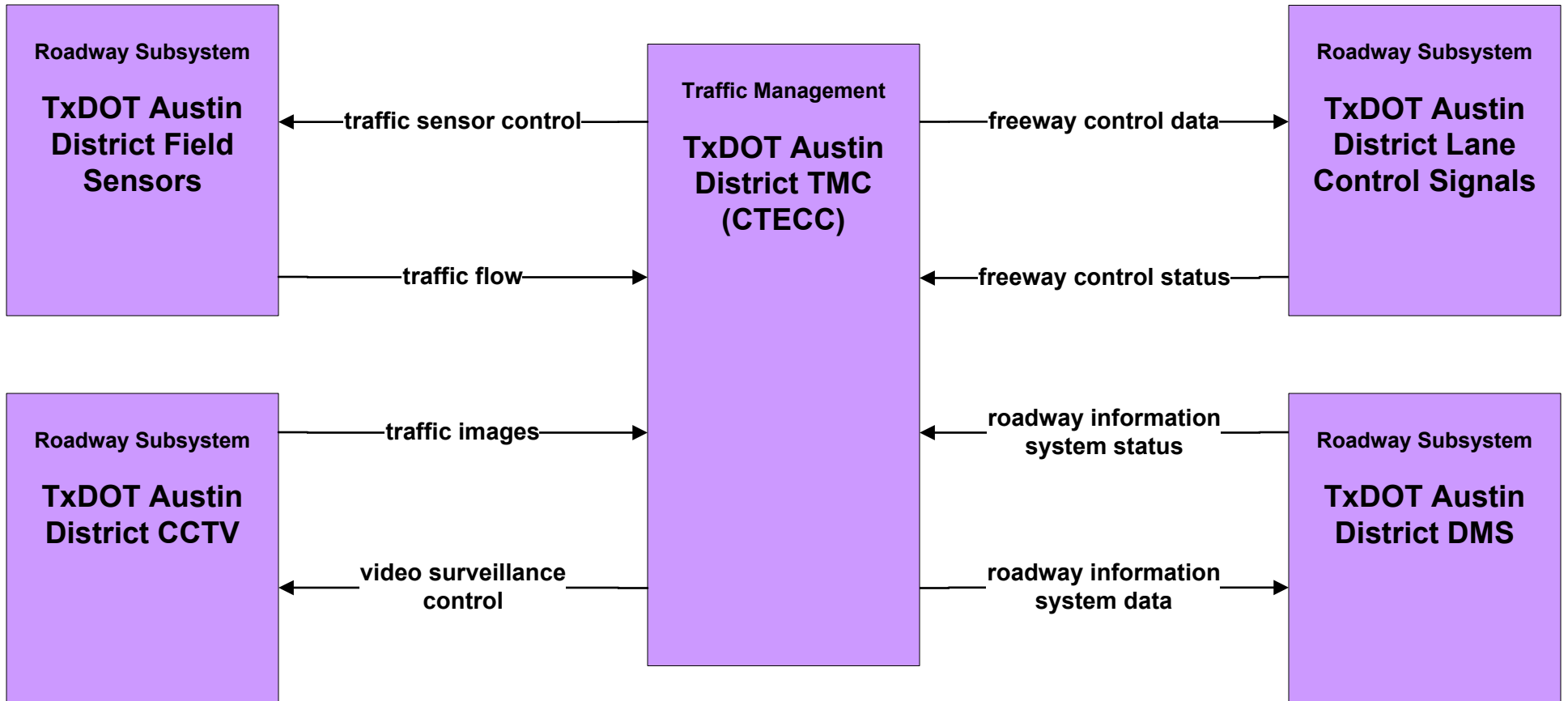
**ATMS02 - Probe Surveillance
TxDOT Austin District TMC (CTECC)**



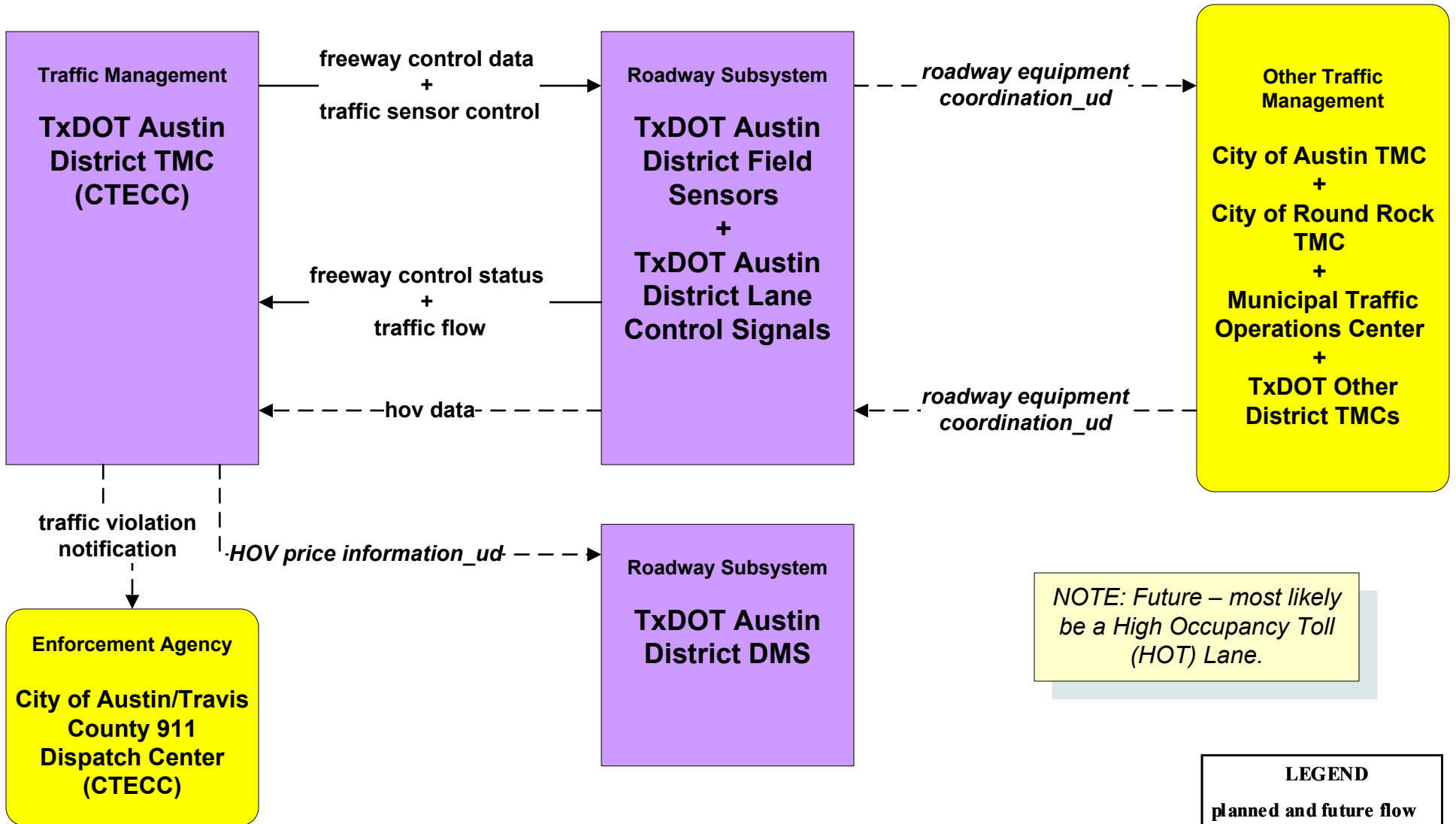
**ATMS03 - Surface Street Control
TxDOT Austin District Signal Server**



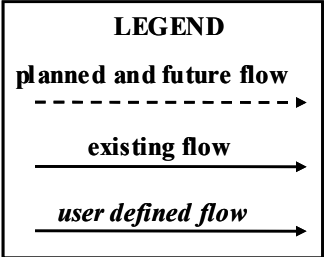
ATMS04 - Freeway Control
TxDOT Austin District TMC (CTECC)



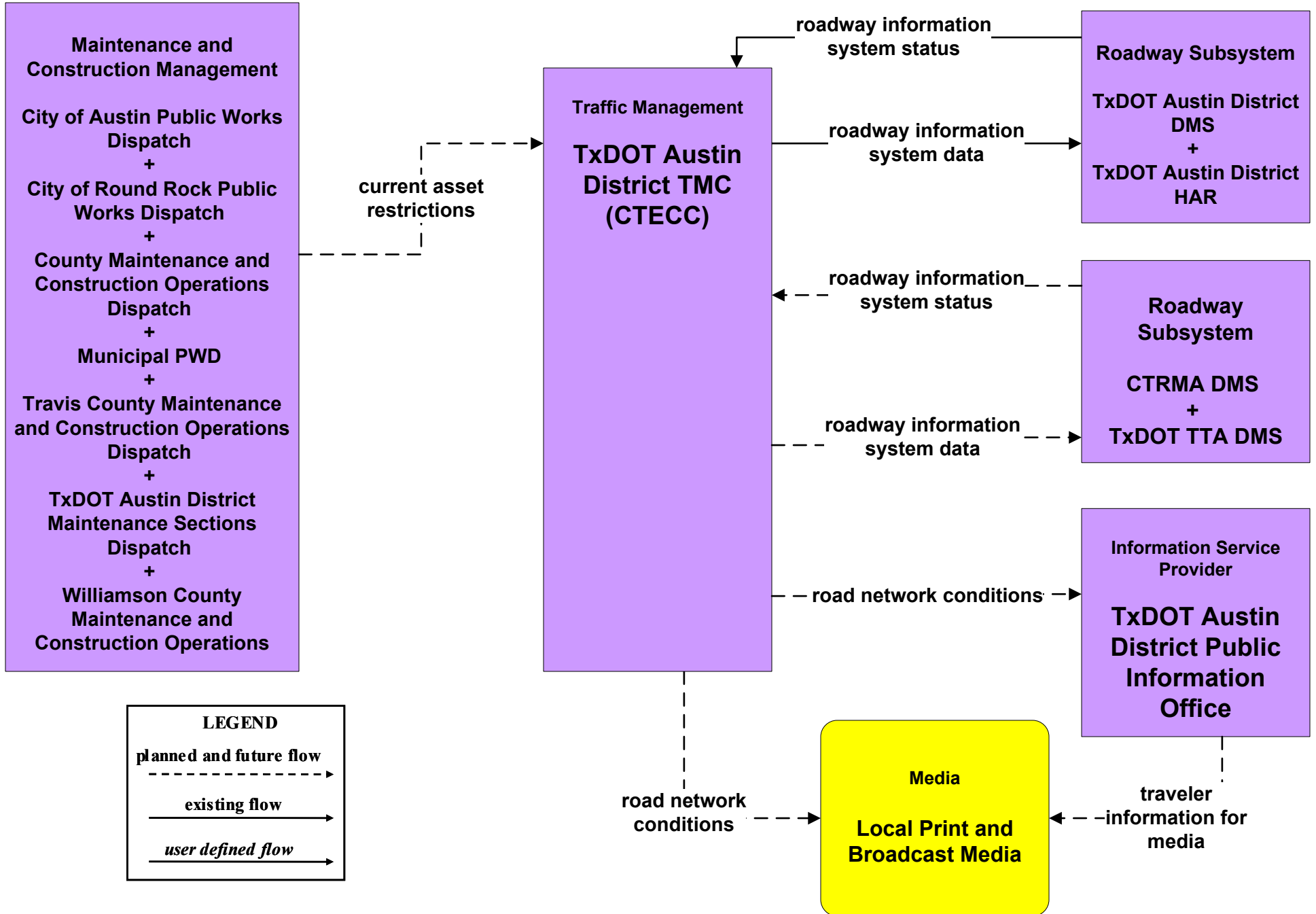
ATMS05 - HOV Lane Management TxDOT Austin District TMC (CTECC)



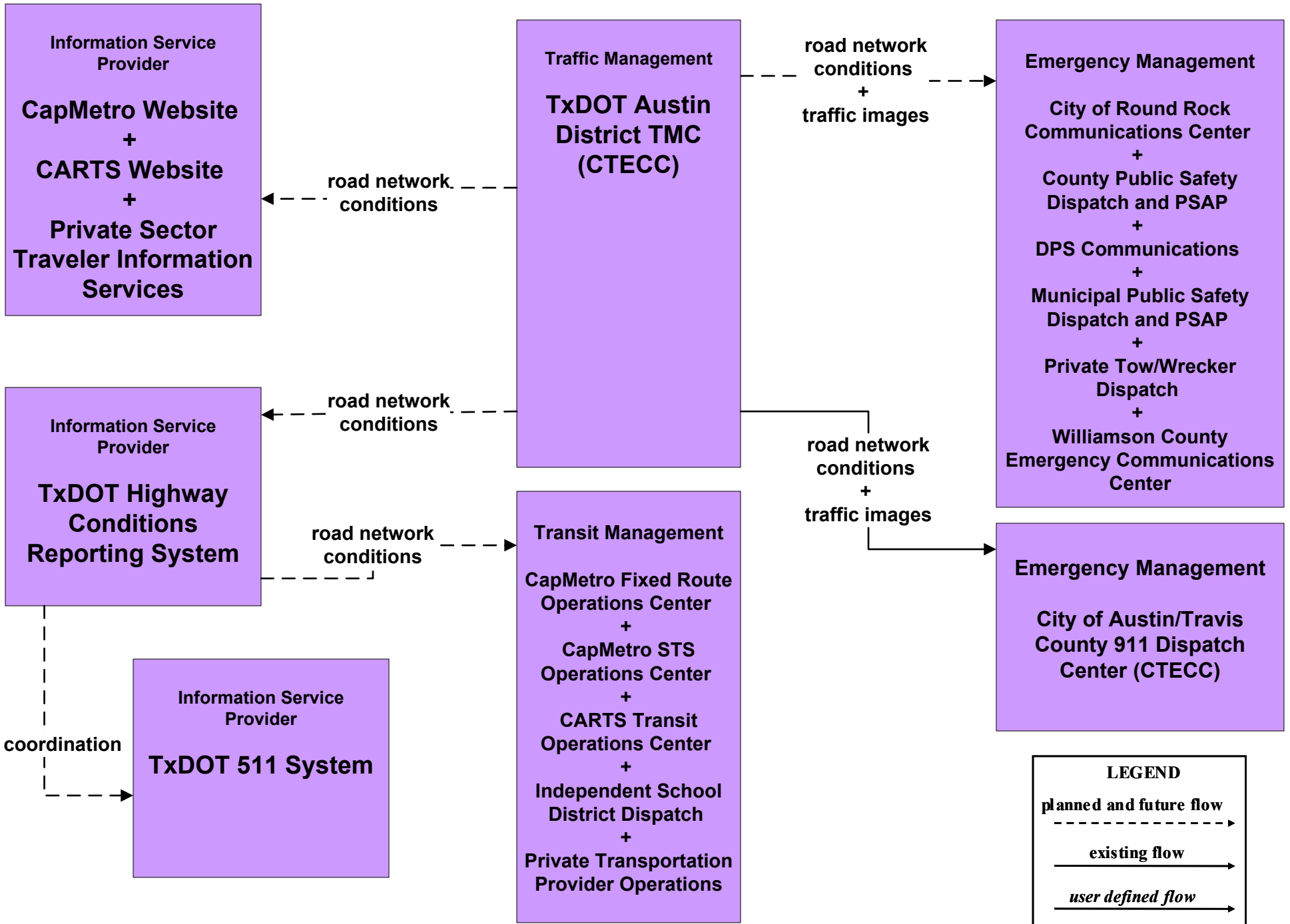
NOTE: Future – most likely be a High Occupancy Toll (HOT) Lane.



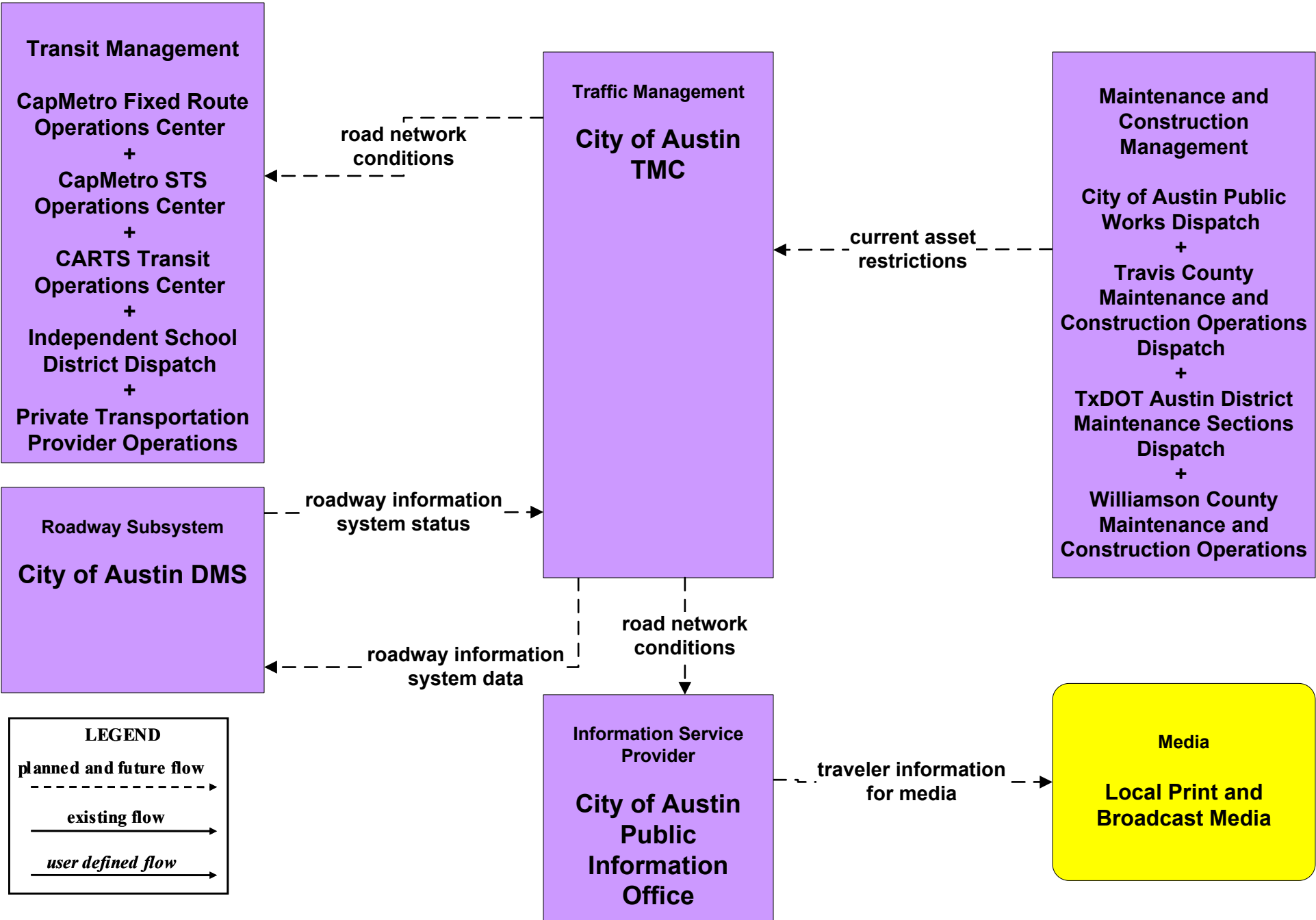
ATMS06 - Traffic Information Dissemination TxDOT Austin District TMC (CTECC) (1 of 2)



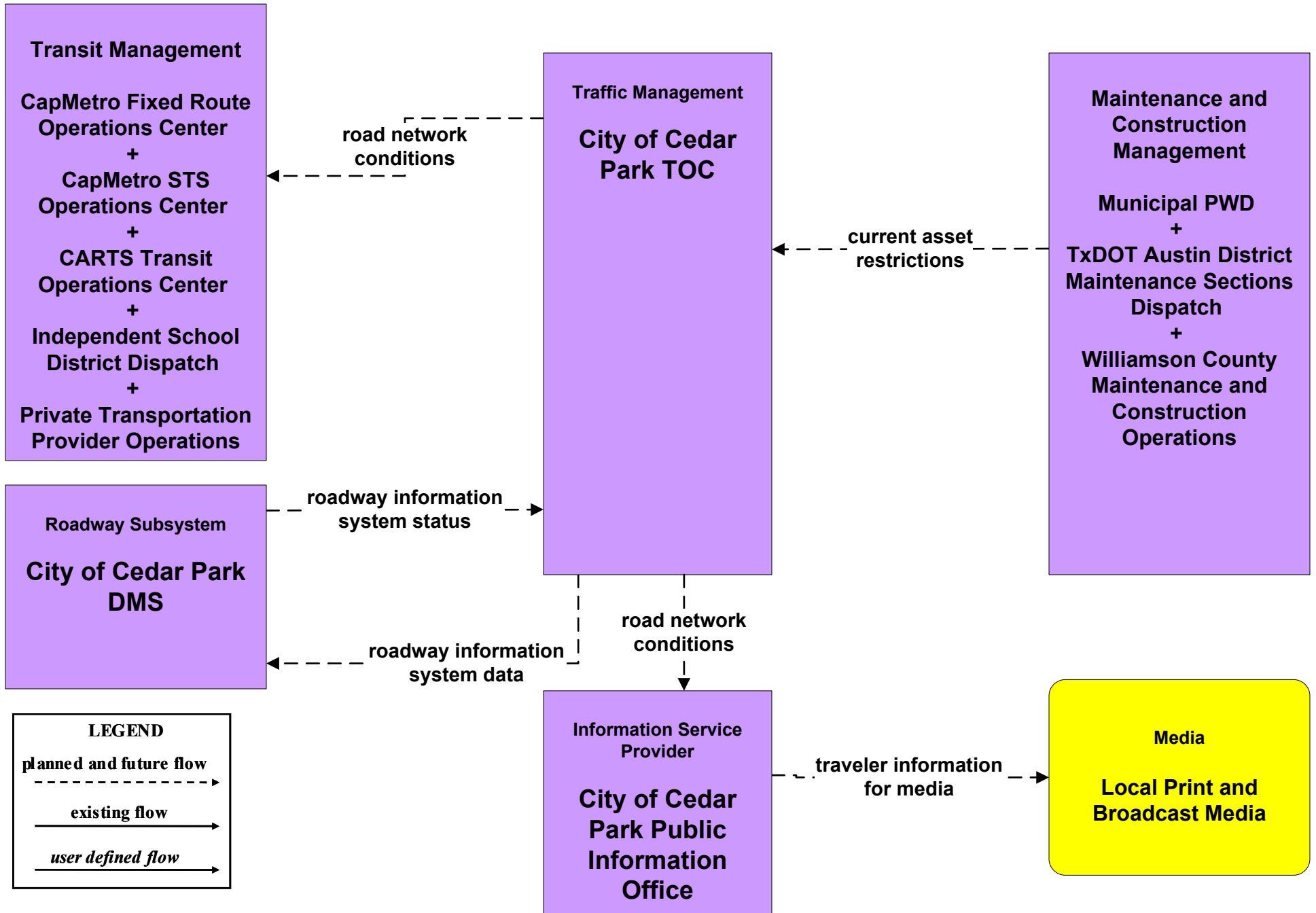
**ATMS06 - Traffic Information Dissemination
TxDOT Austin District TMC (CTECC) (2 of 2)**



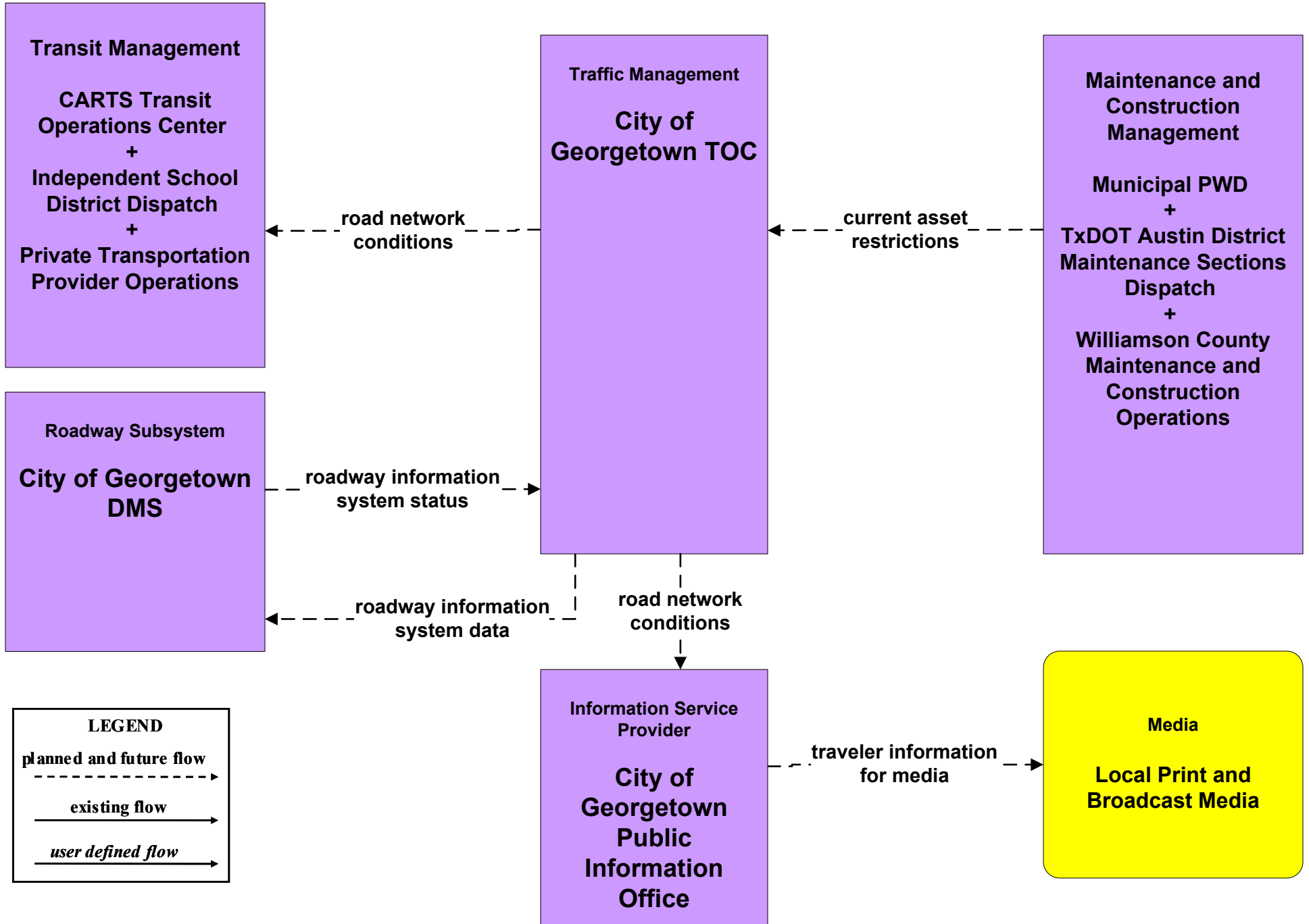
**ATMS06 - Traffic Information Dissemination
City of Austin Traffic Management Center (1 of 2)**



**ATMS06 - Traffic Information Dissemination
City of Cedar Park Traffic Operations Center (1 of 2)**

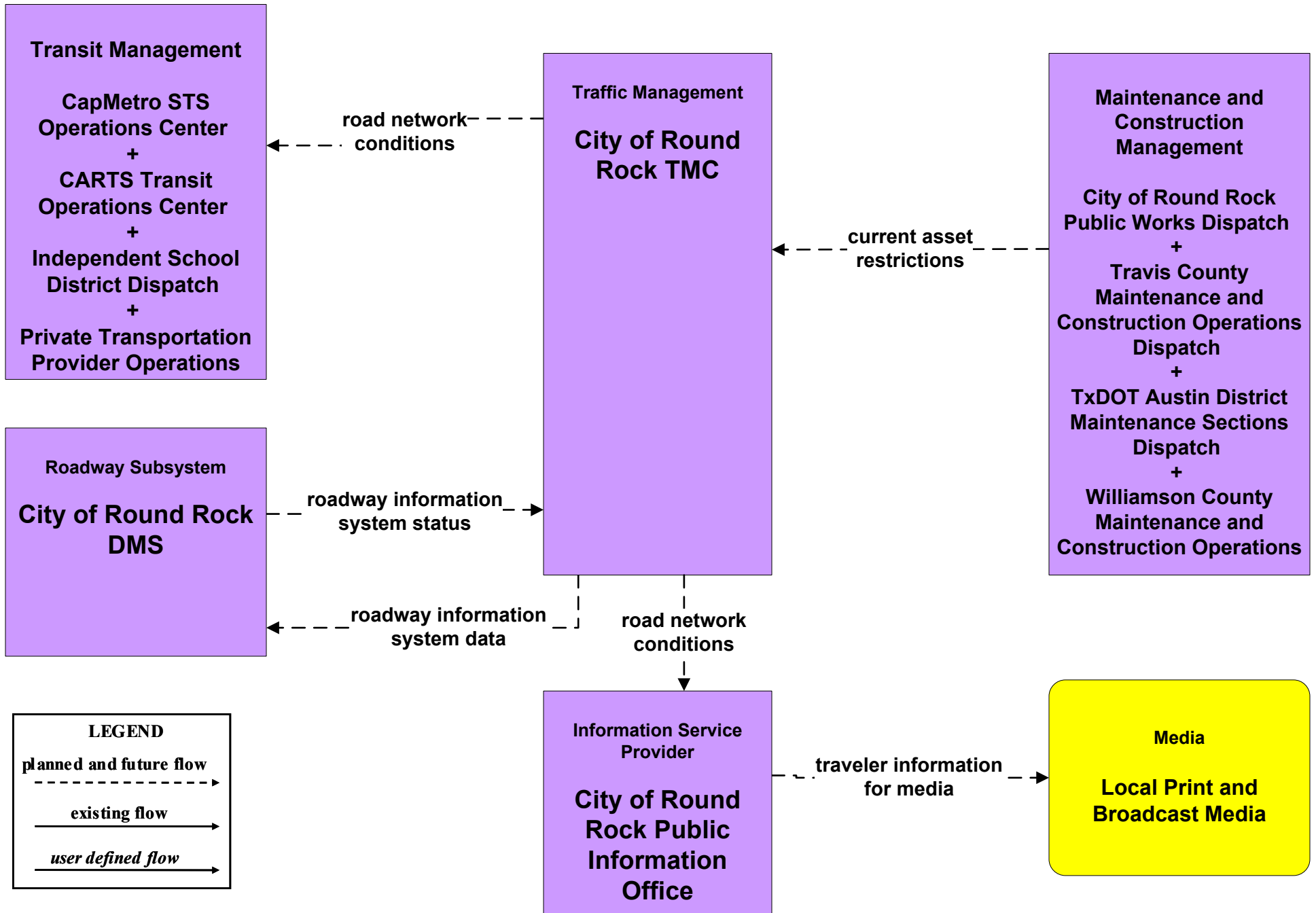


ATMS06 - Traffic Information Dissemination
City of Georgetown Traffic Operations Center (1 of 2)

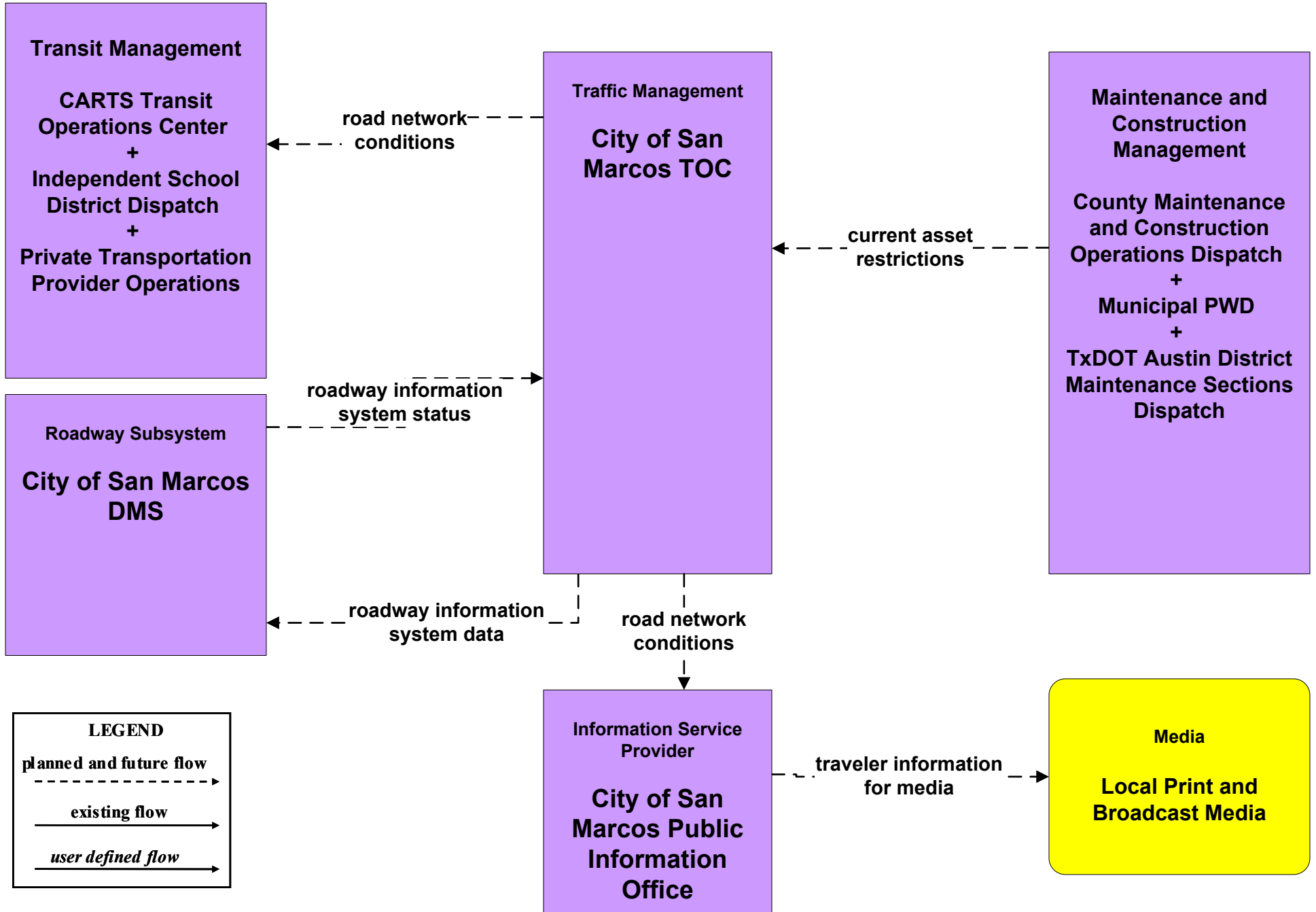


ATMS06 - Traffic Information Dissemination

City of Round Rock Traffic Management Center (1 of 2)

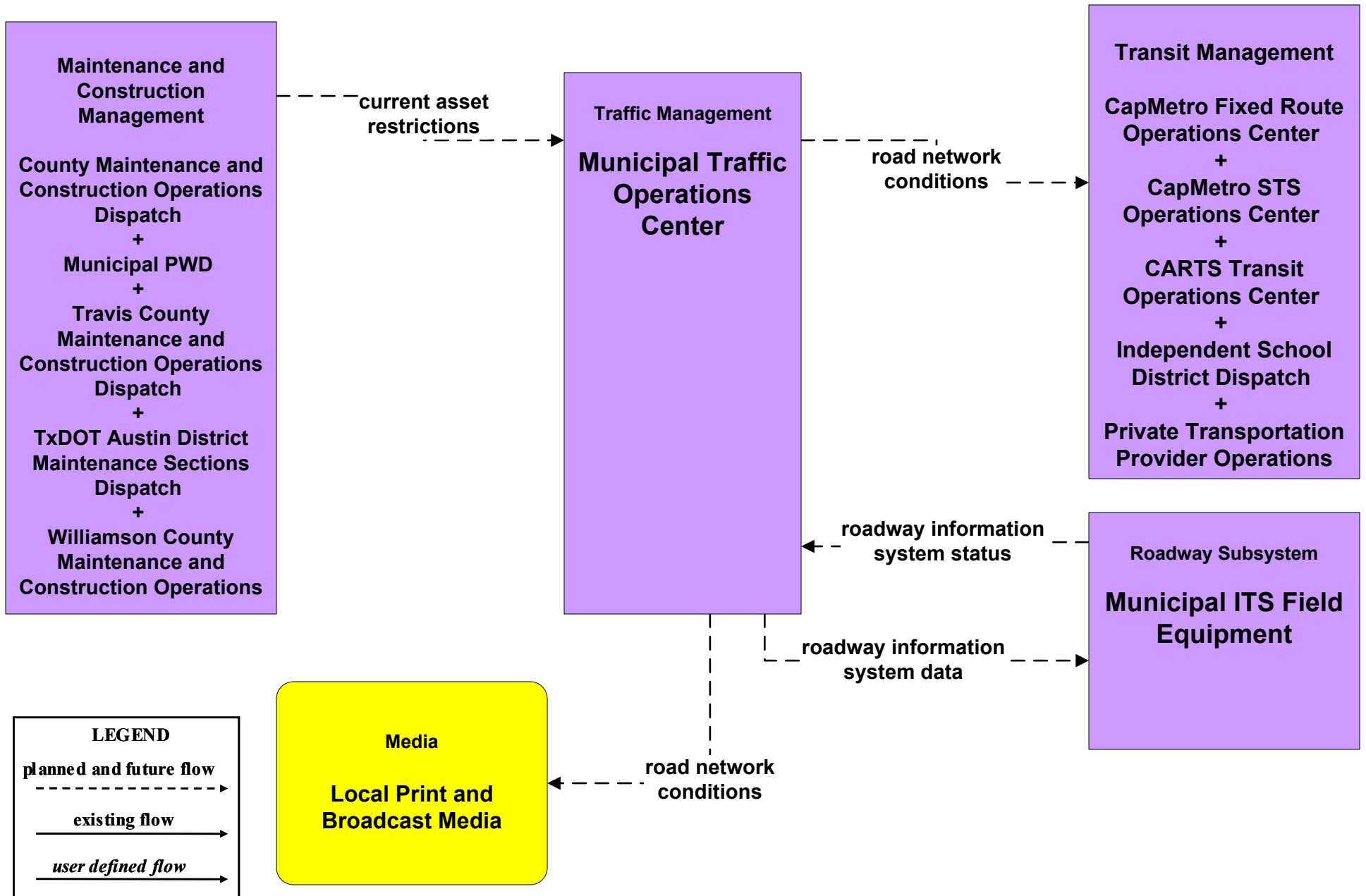


ATMS06 - Traffic Information Dissemination
City of San Marcos Traffic Operations Center (1 of 2)

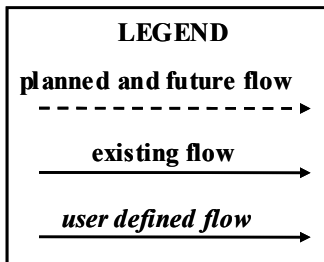
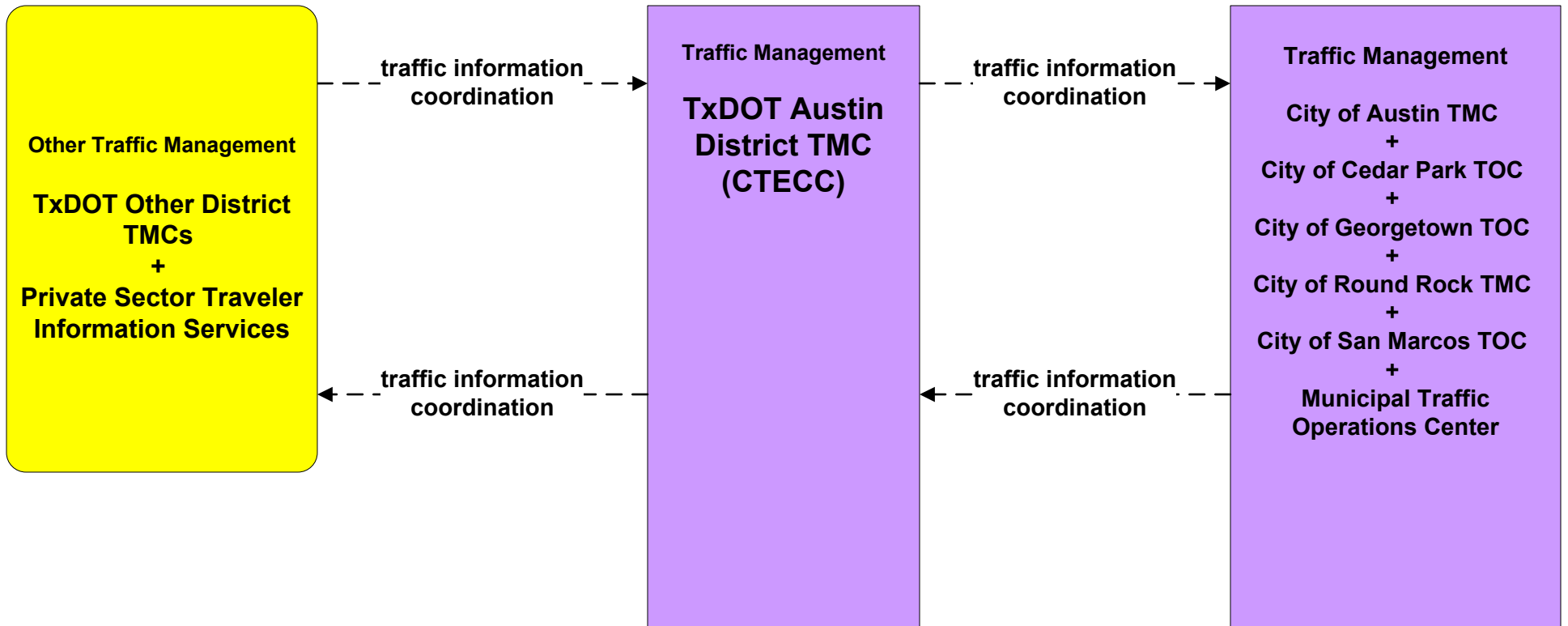


ATMS06 - Traffic Information Dissemination

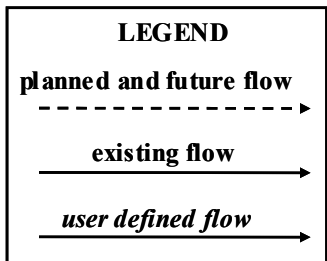
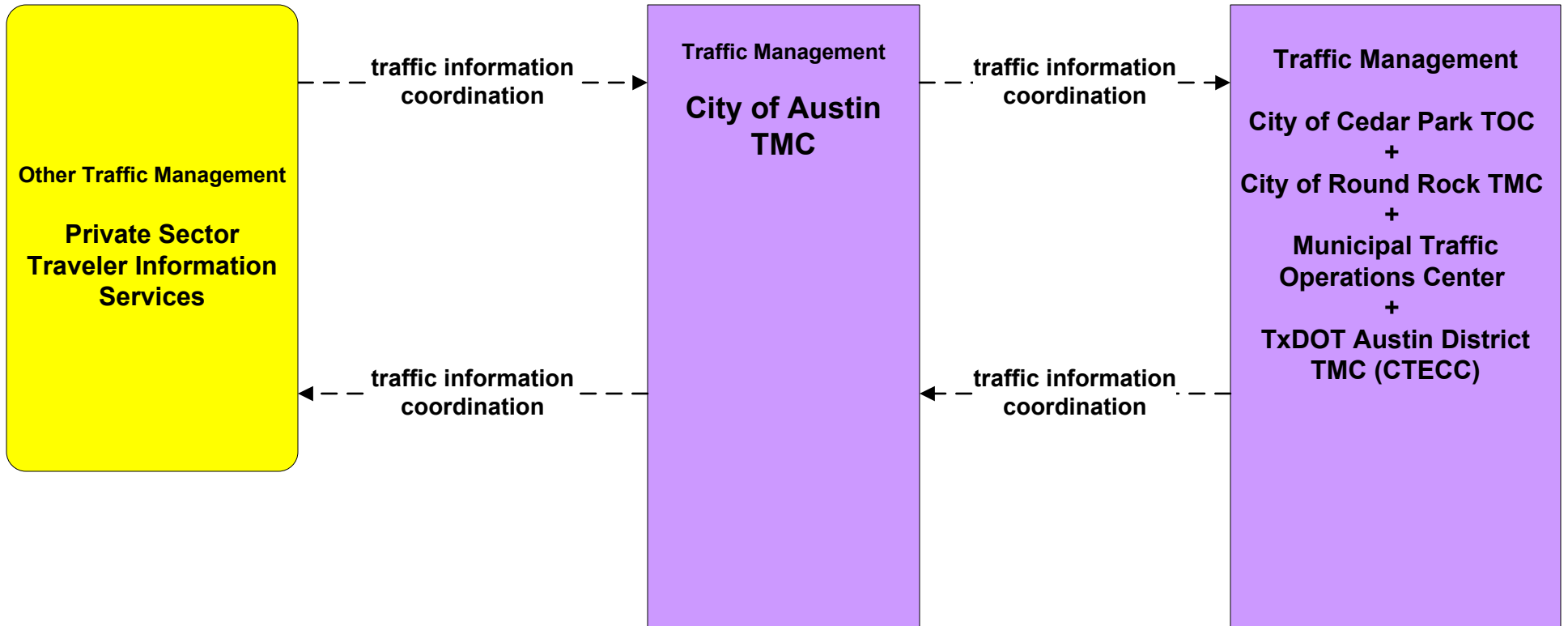
Municipal Traffic Operations Center (1 of 2)



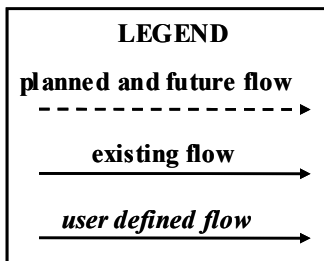
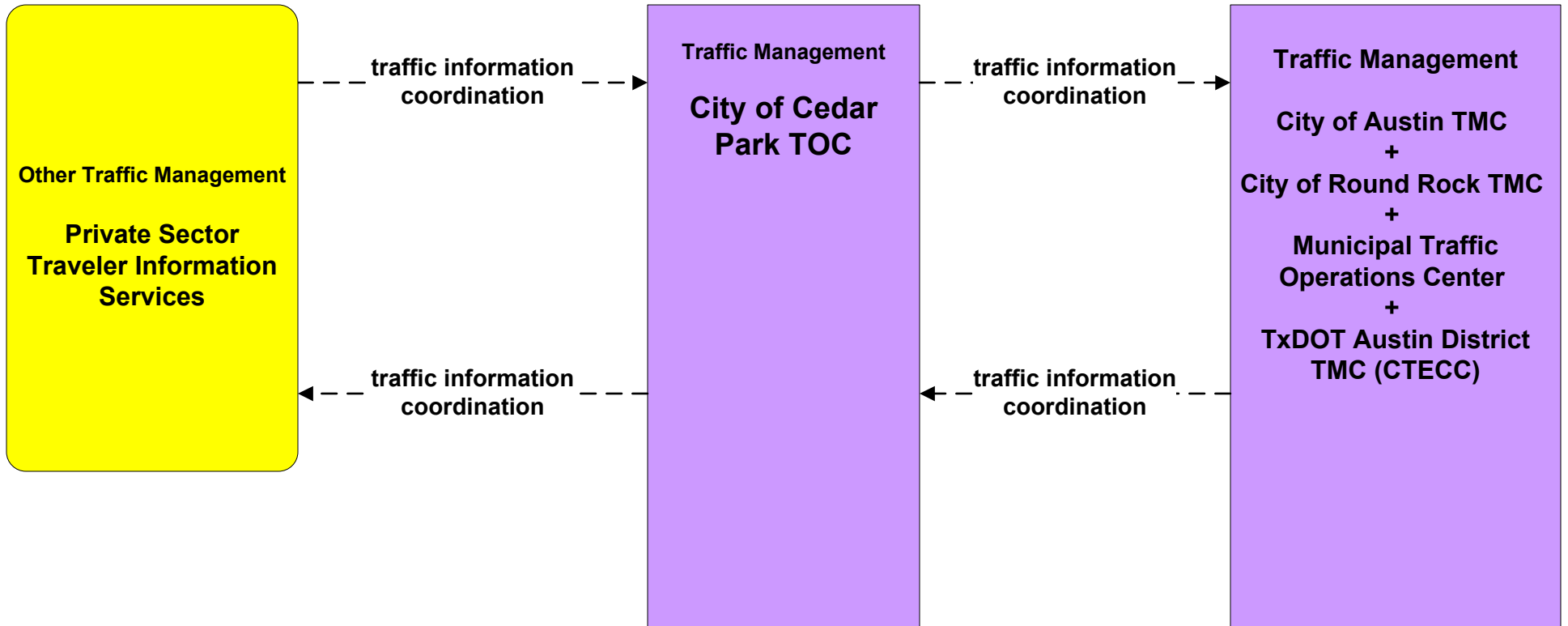
**ATMS07 - Regional Traffic Control
TxDOT Austin District TMC (CTECC)**



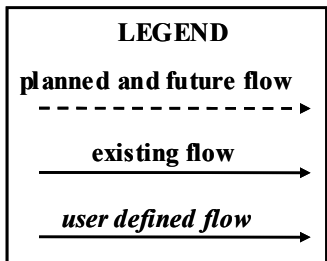
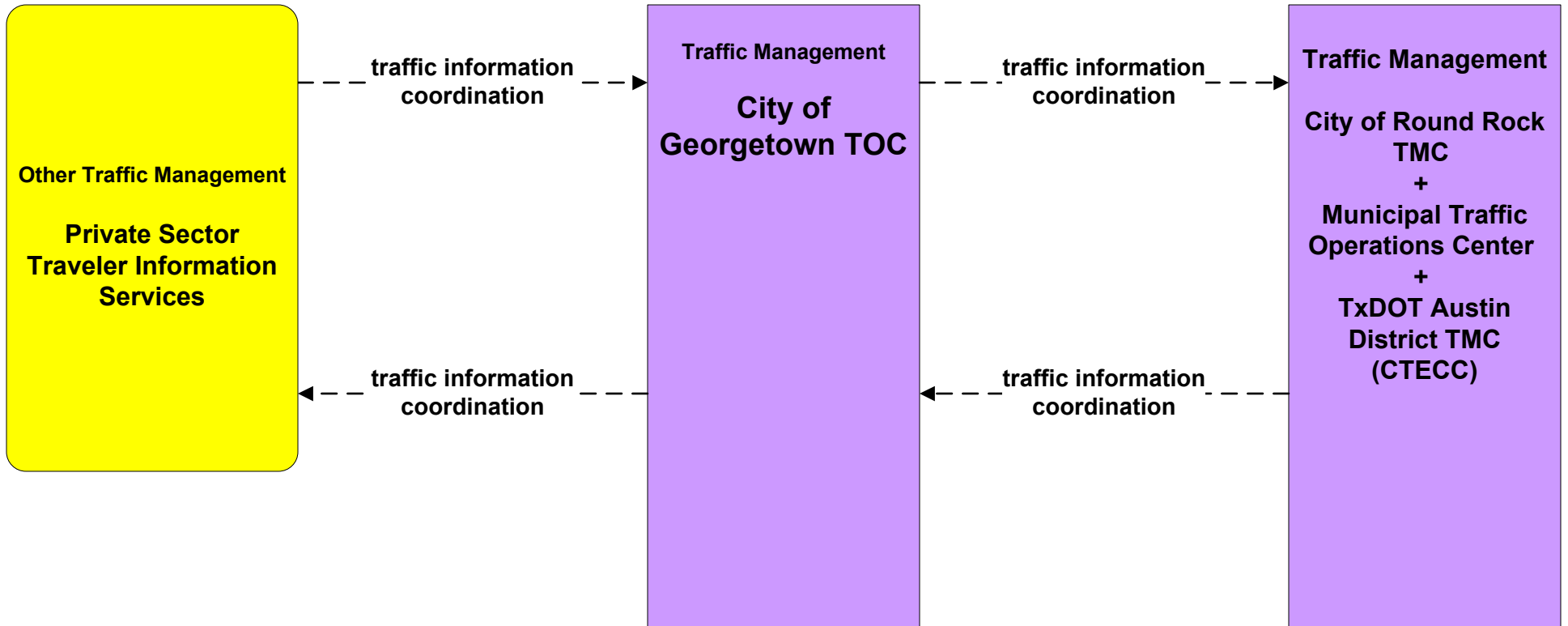
**ATMS07 - Regional Traffic Control
City of Austin TMC**



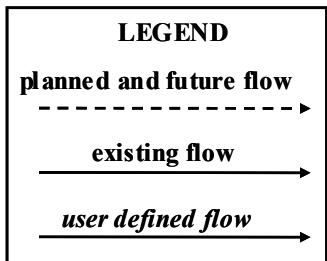
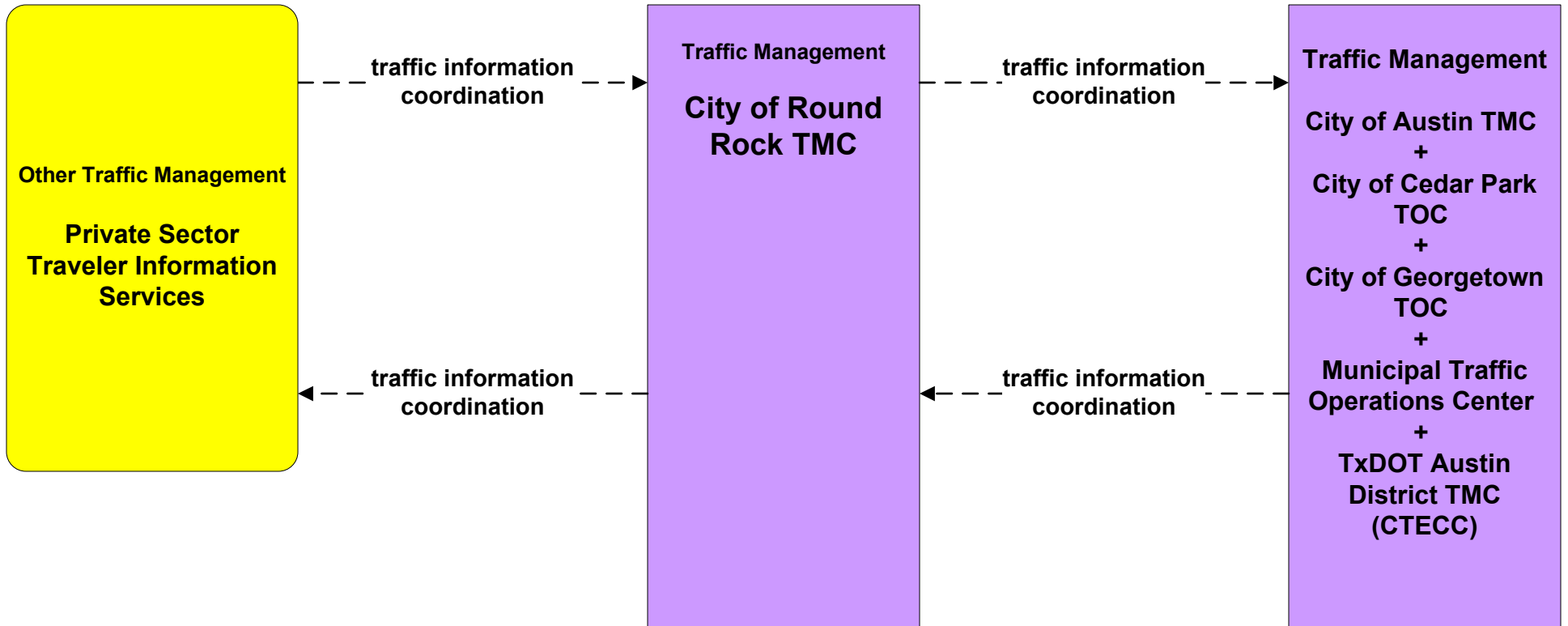
**ATMS07 - Regional Traffic Control
City of Cedar Park TOC**



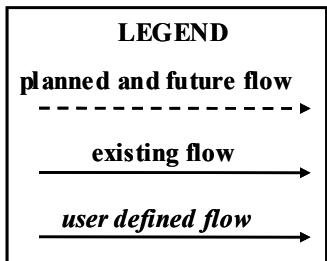
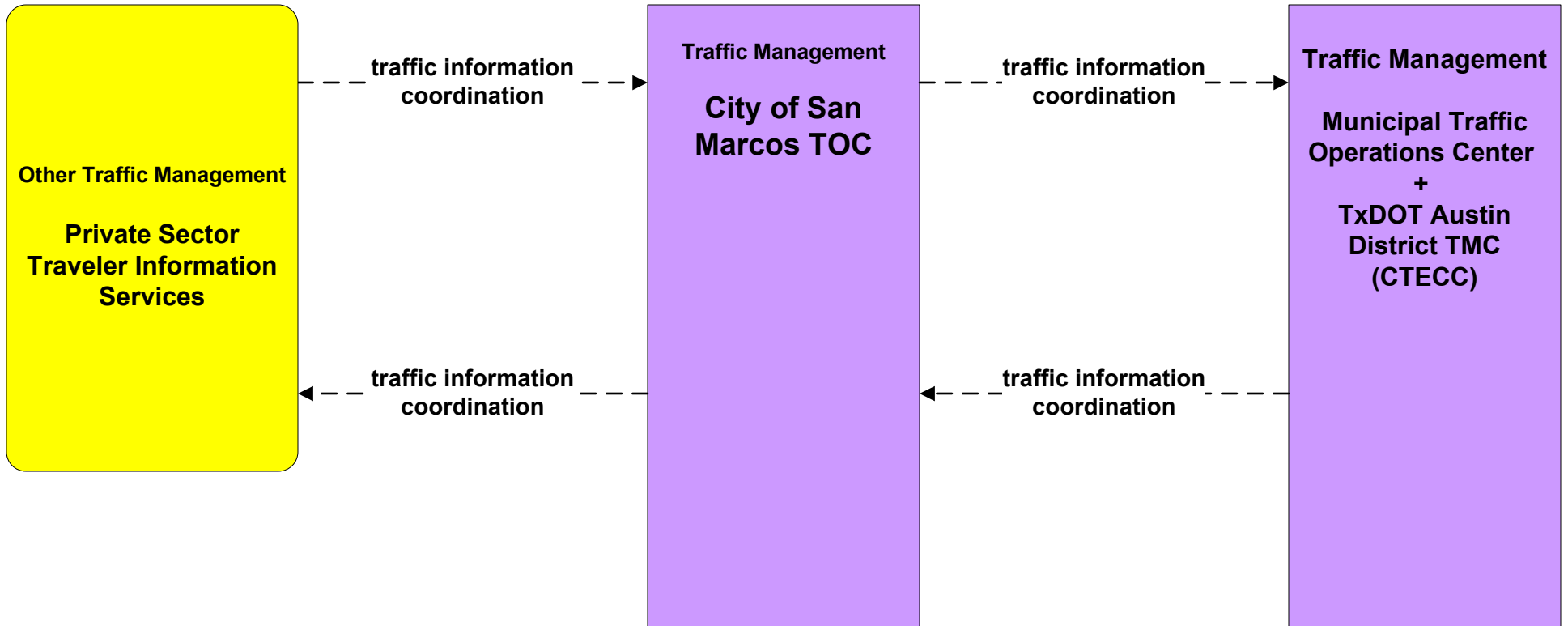
**ATMS07 - Regional Traffic Control
City of Georgetown TOC**



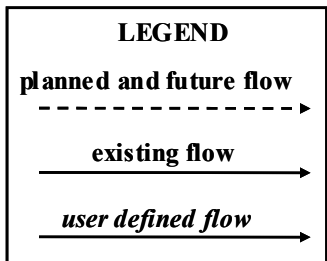
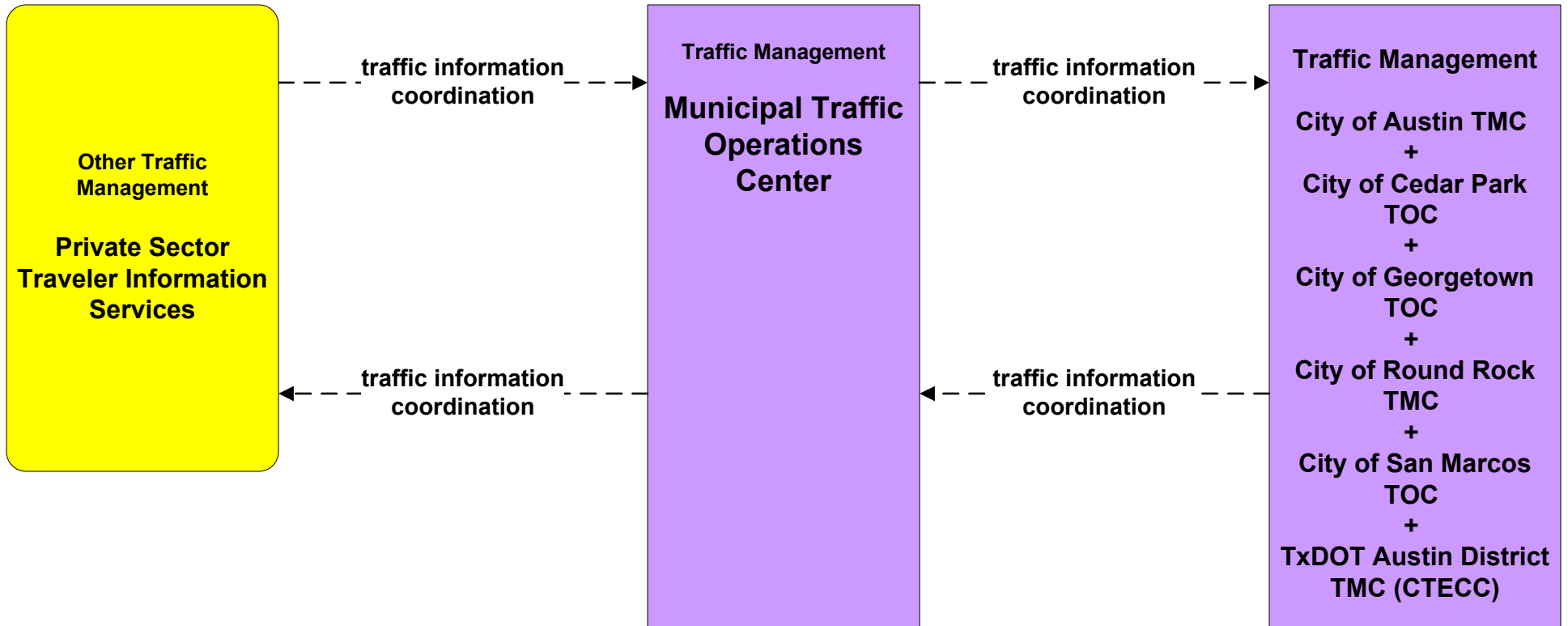
**ATMS07 - Regional Traffic Control
City of Round Rock TMC**



**ATMS07 - Regional Traffic Control
City of San Marcos TOC**

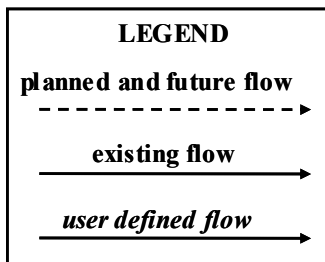
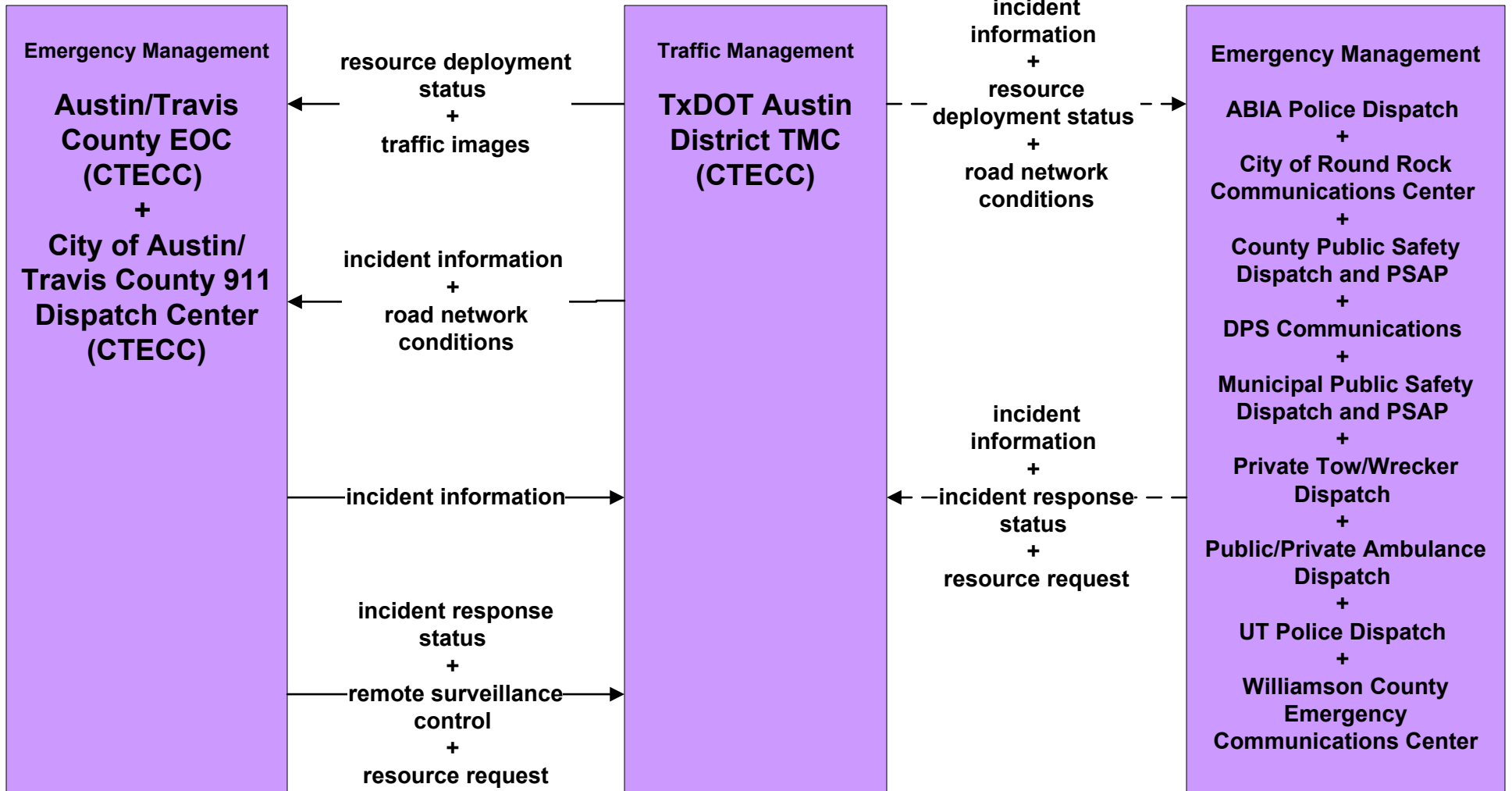


ATMS07 - Regional Traffic Control Municipal TOC



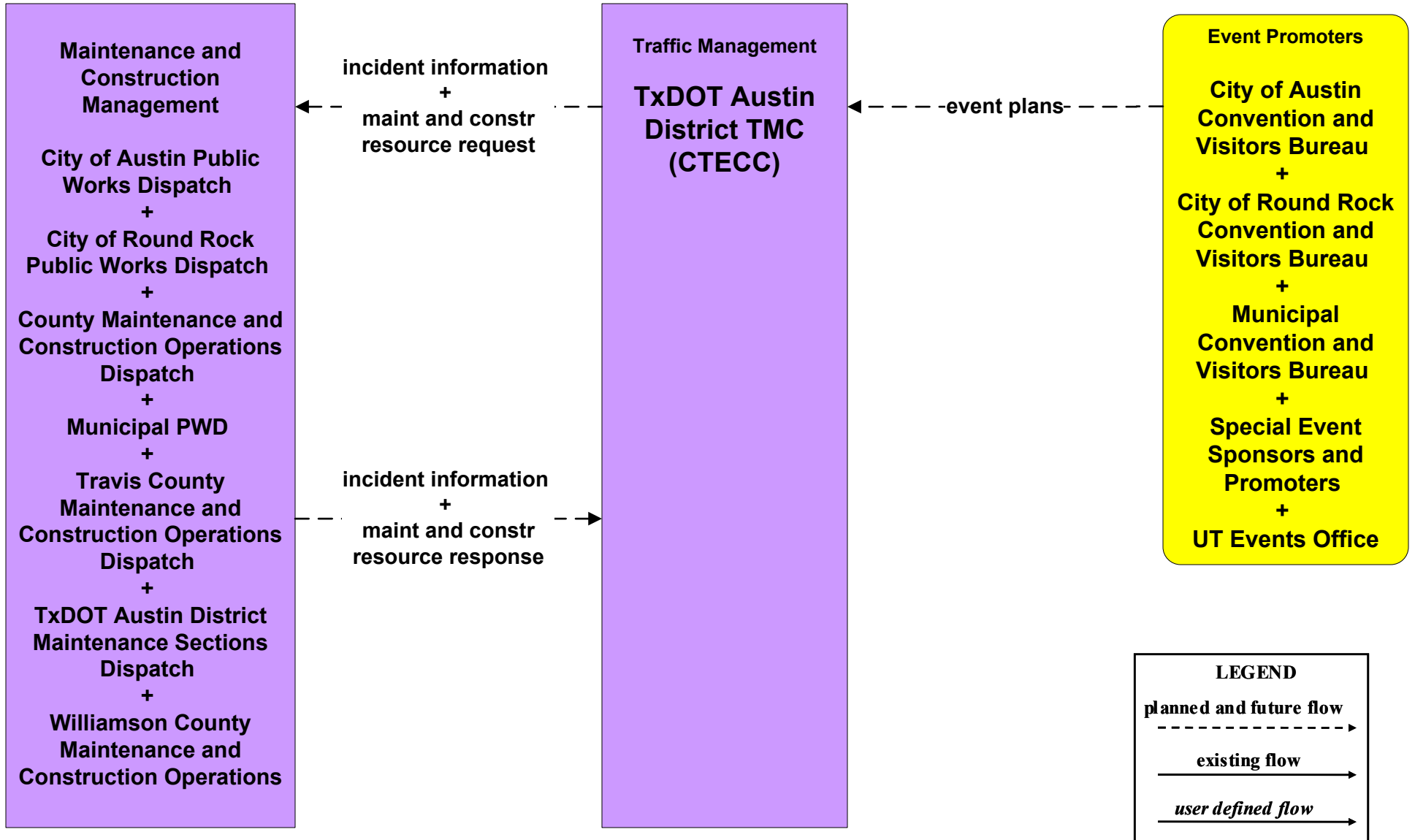
ATMS08 - Incident Management

TxDOT Austin District TMC – (TM to EM)

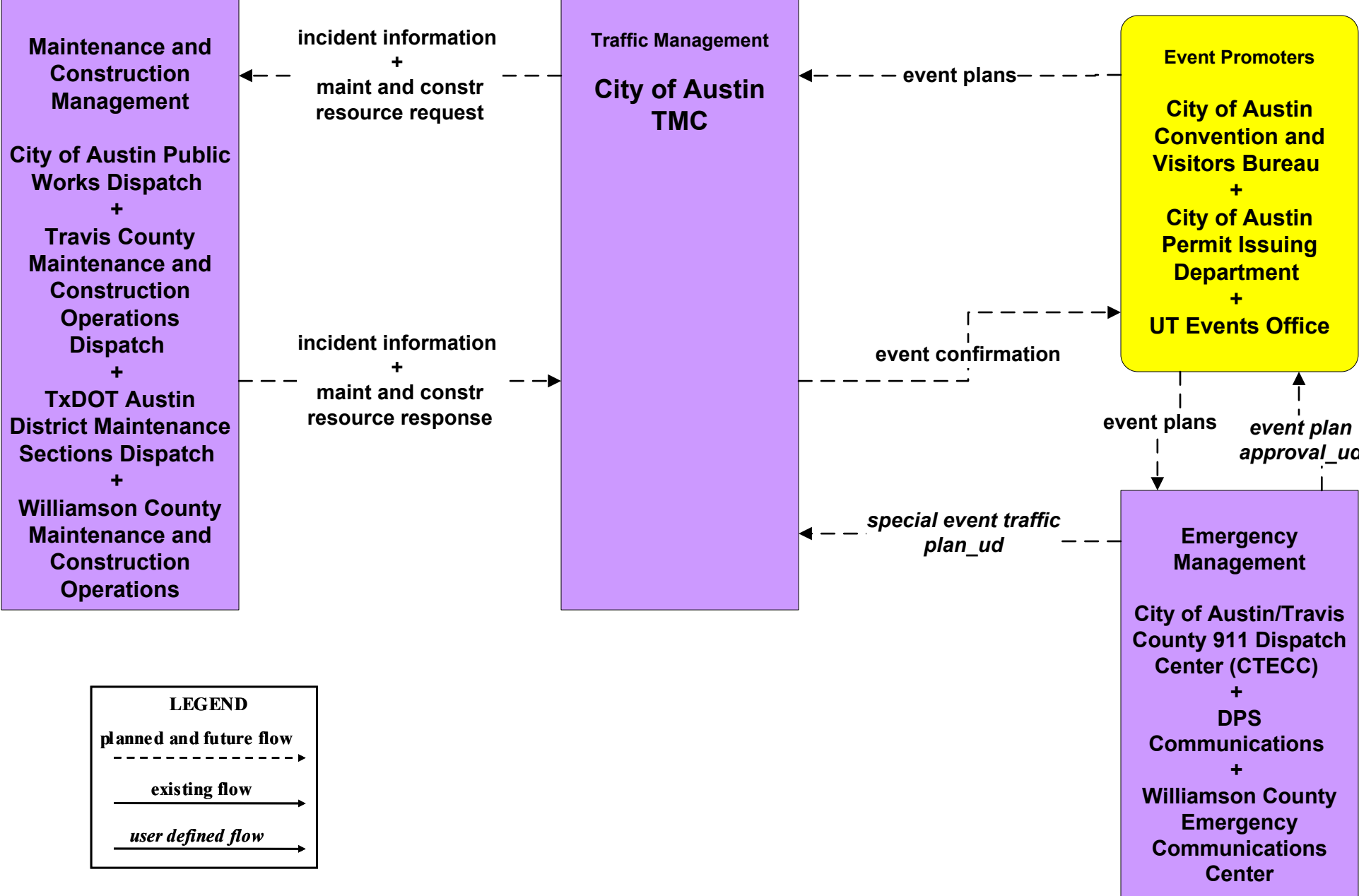


Transit providers get "road network conditions" (for incident information) directly from CTECC (see APTS2 and APTS3).

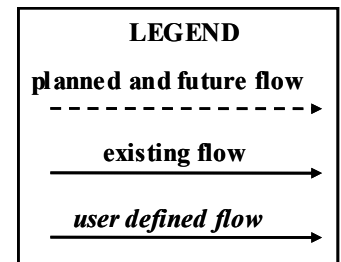
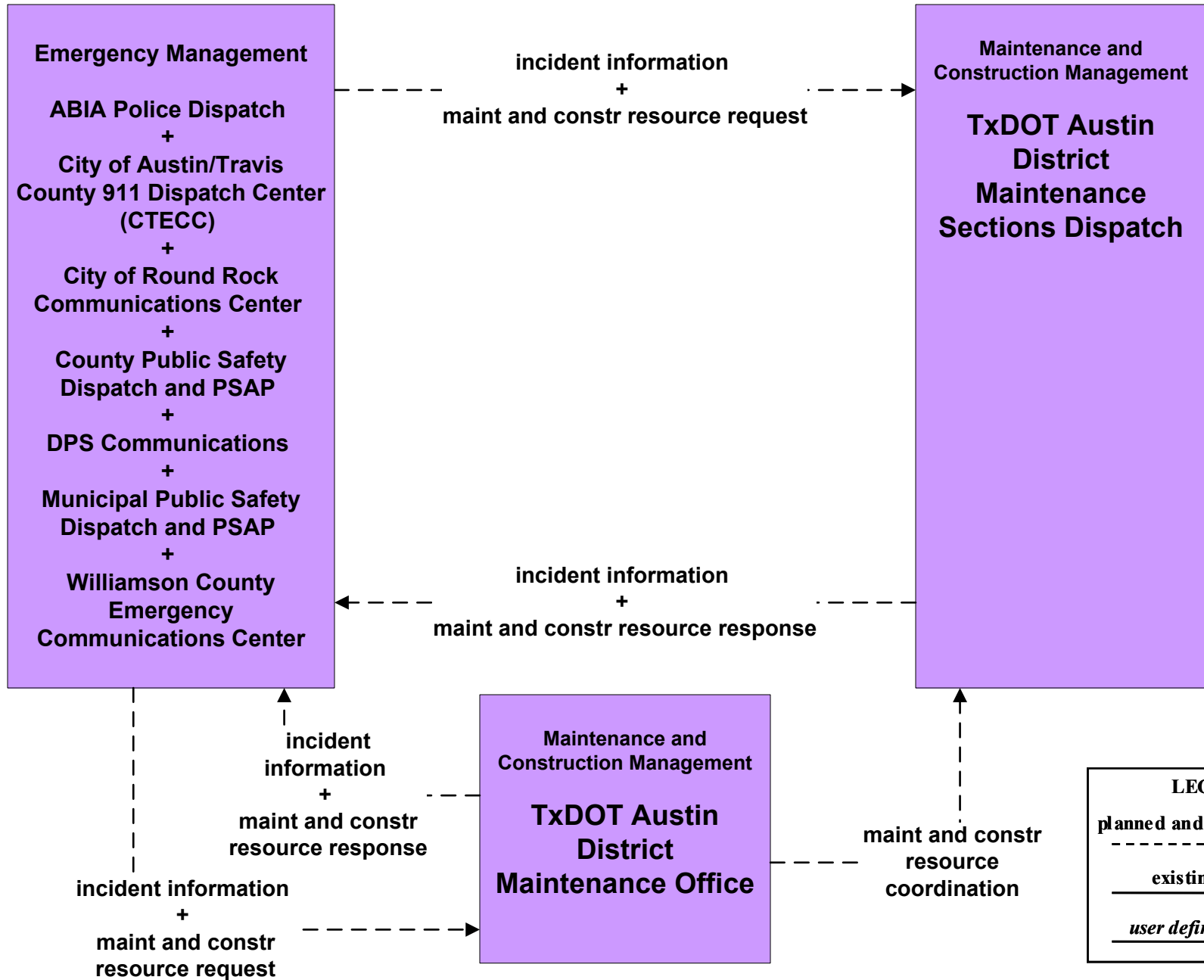
**ATMS08 - Incident Management
 TxDOT Austin Traffic Management Center – (TM to MCM)**



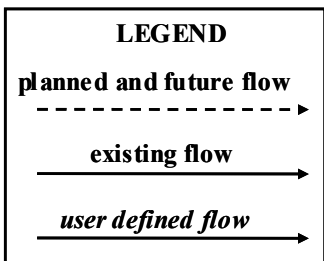
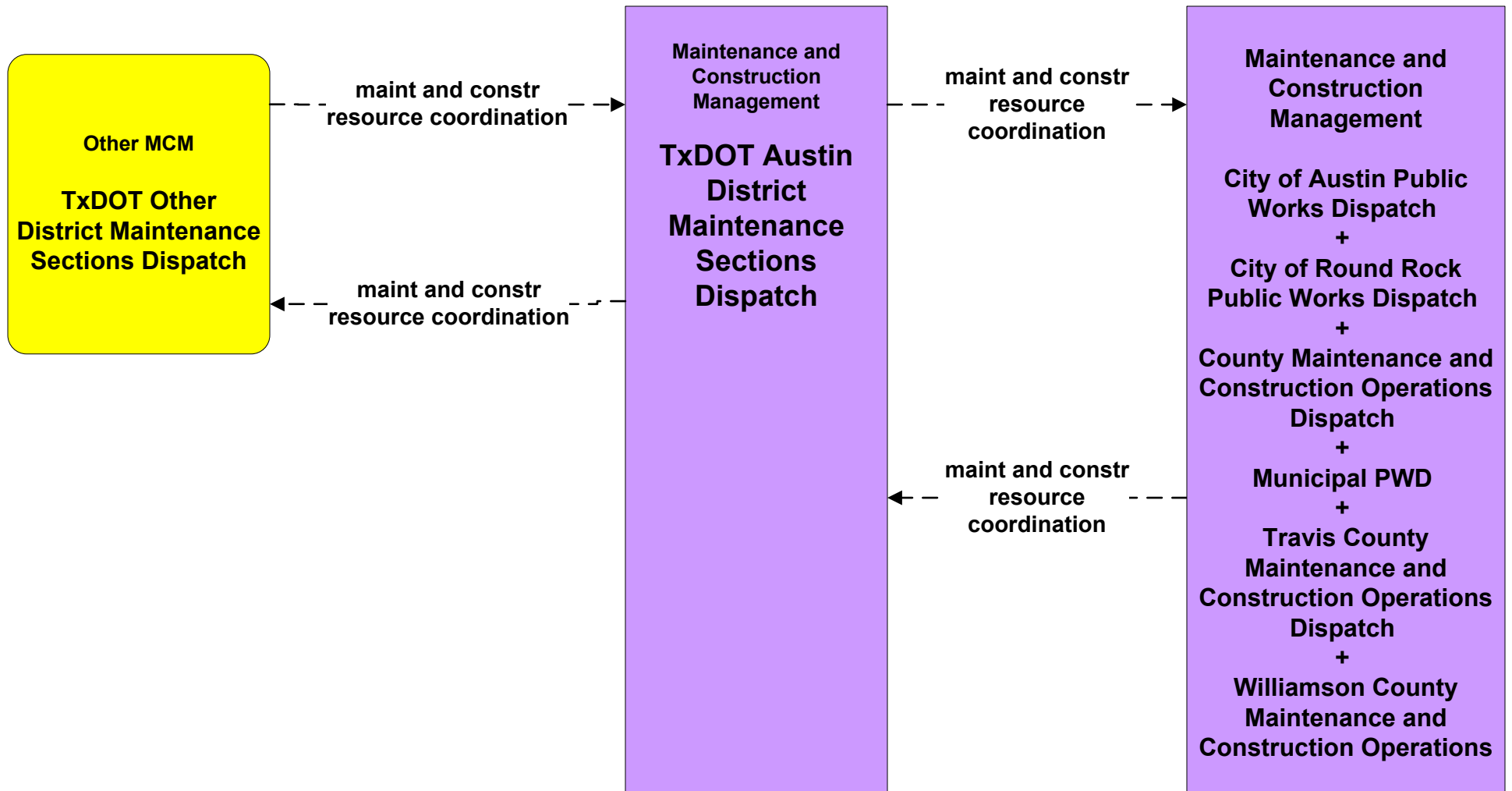
ATMS08 - Incident Management
City of Austin Traffic Management Center – (TM to MCM)



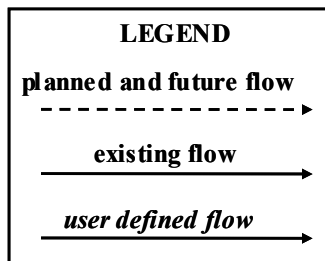
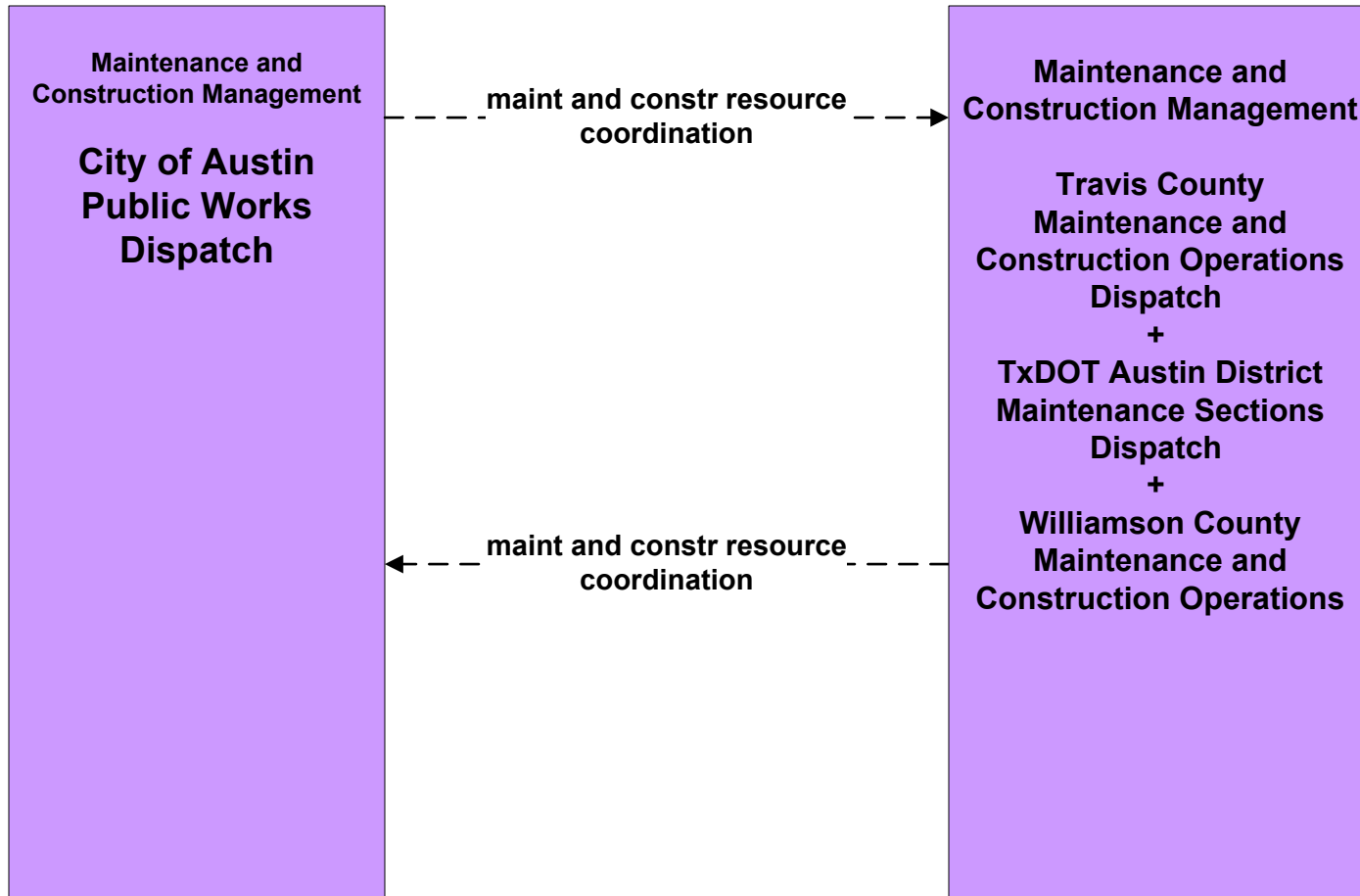
ATMS08 - Incident Management
TxDOT Austin District Maintenance Sections – (MCM to EM)



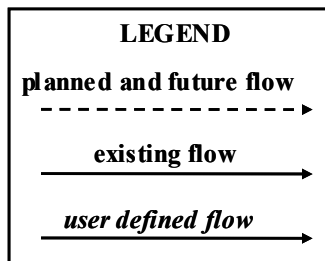
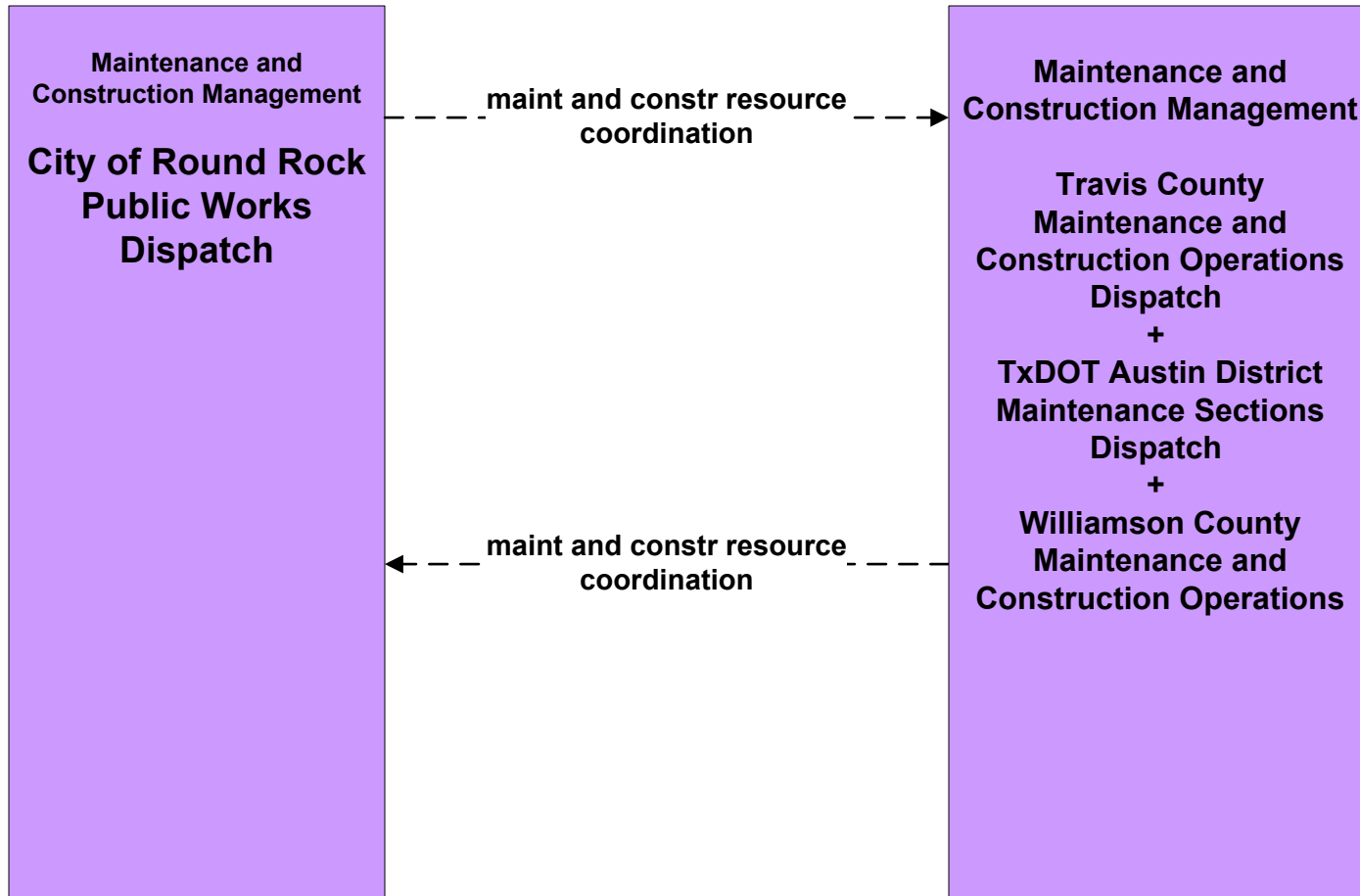
ATMS08 - Incident Management
TxDOT Austin District Maintenance Sections – (MCM to Other MCM)



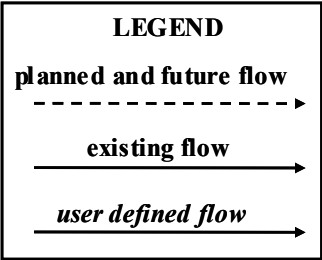
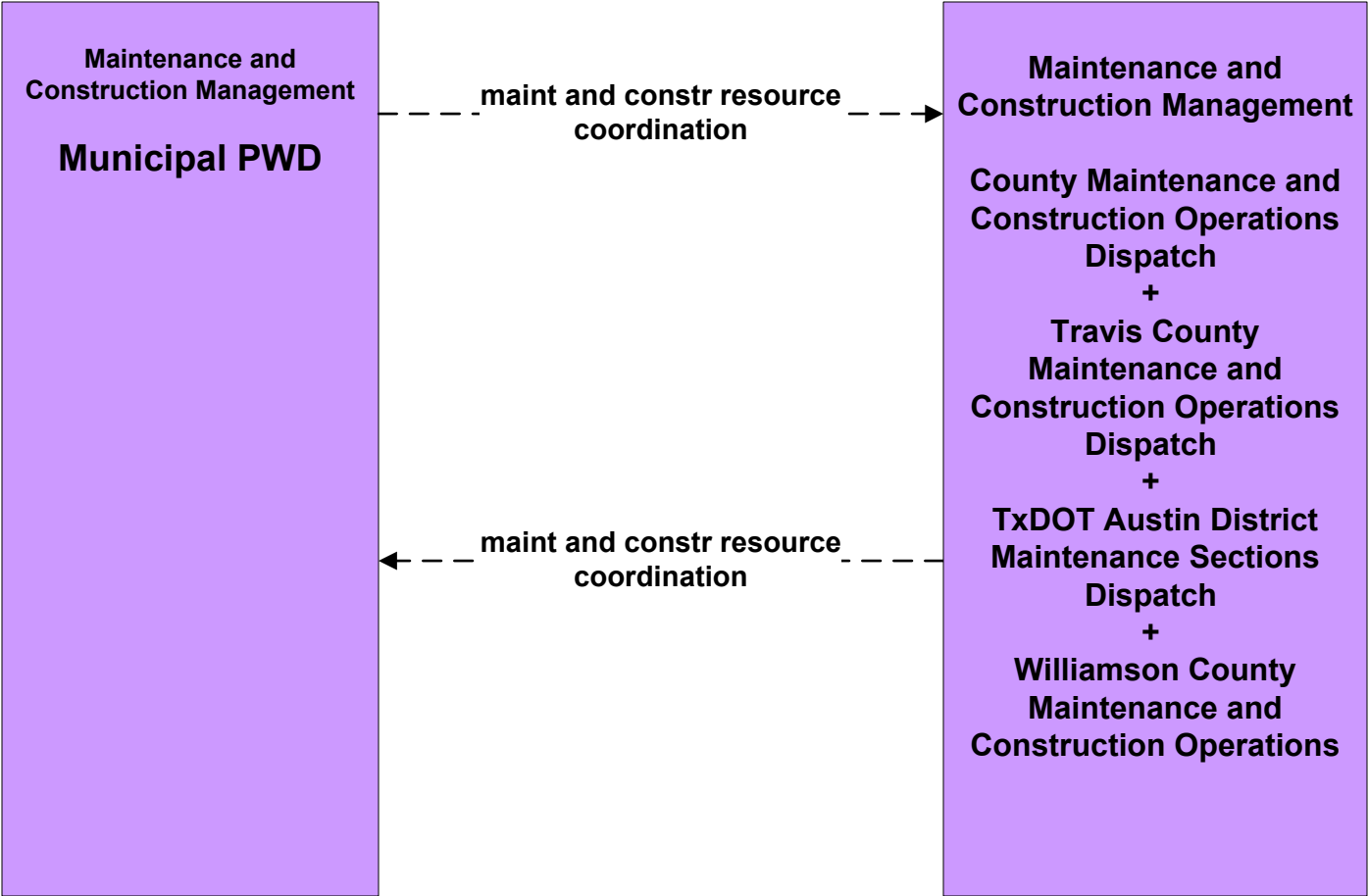
ATMS08 - Incident Management
City of Austin Maintenance System – (MCM to Other MCM)



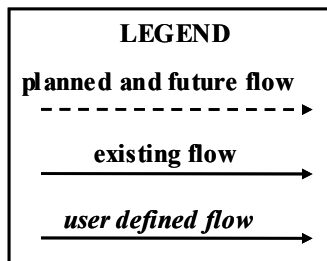
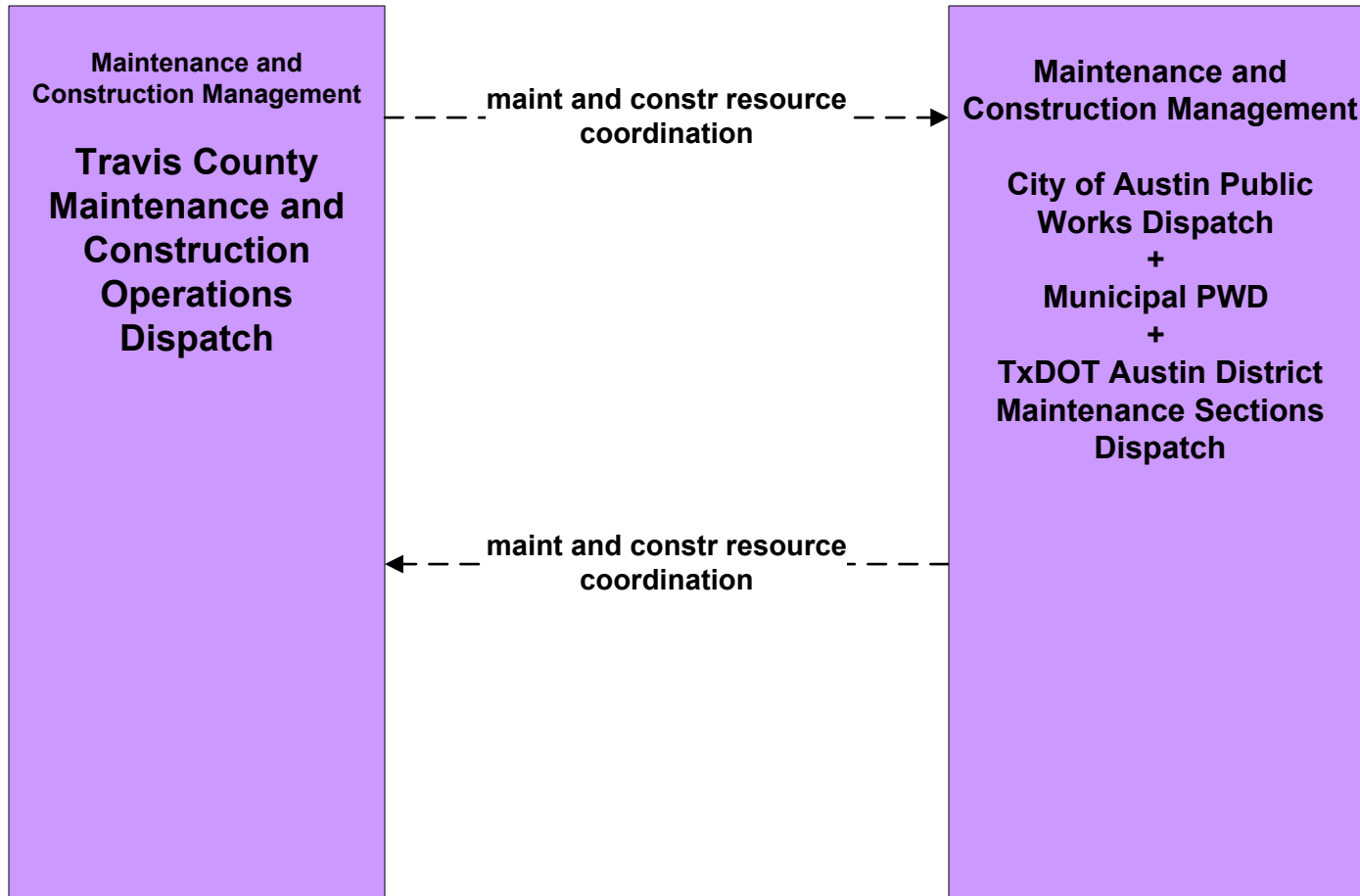
ATMS08 - Incident Management
City of Round Rock Maintenance System – (MCM to Other MCM)



**ATMS08 - Incident Management
Municipal PWD – (MCM to Other MCM)**

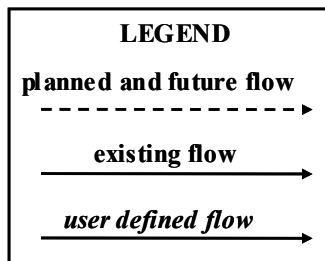
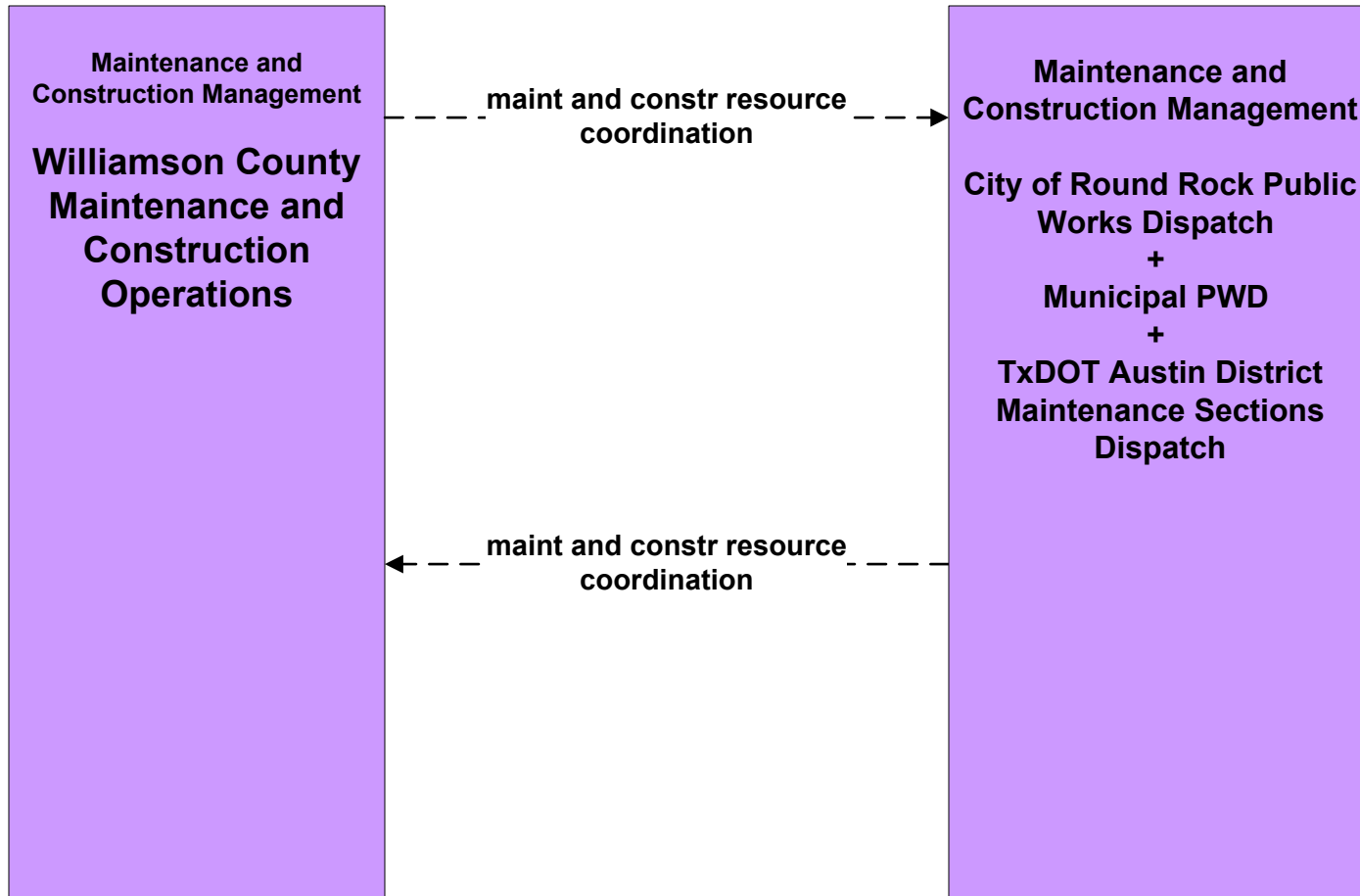


ATMS08 - Incident Management
Travis County Maintenance and Constructions Operations – (MCM to Other MCM)

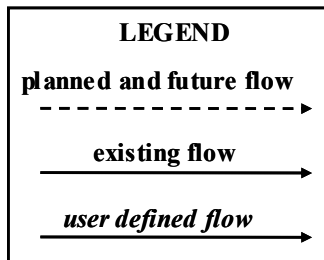
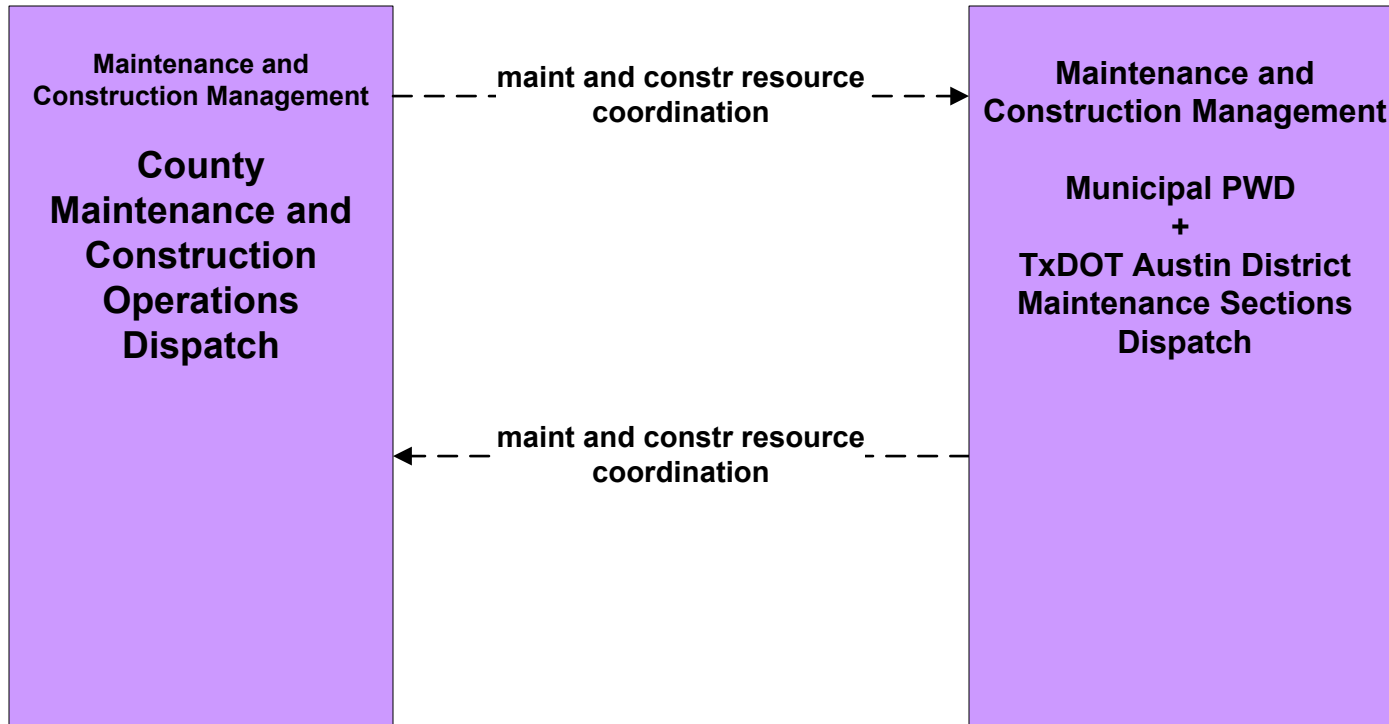


ATMS08 - Incident Management

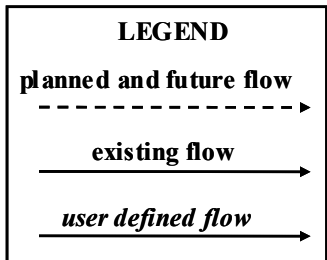
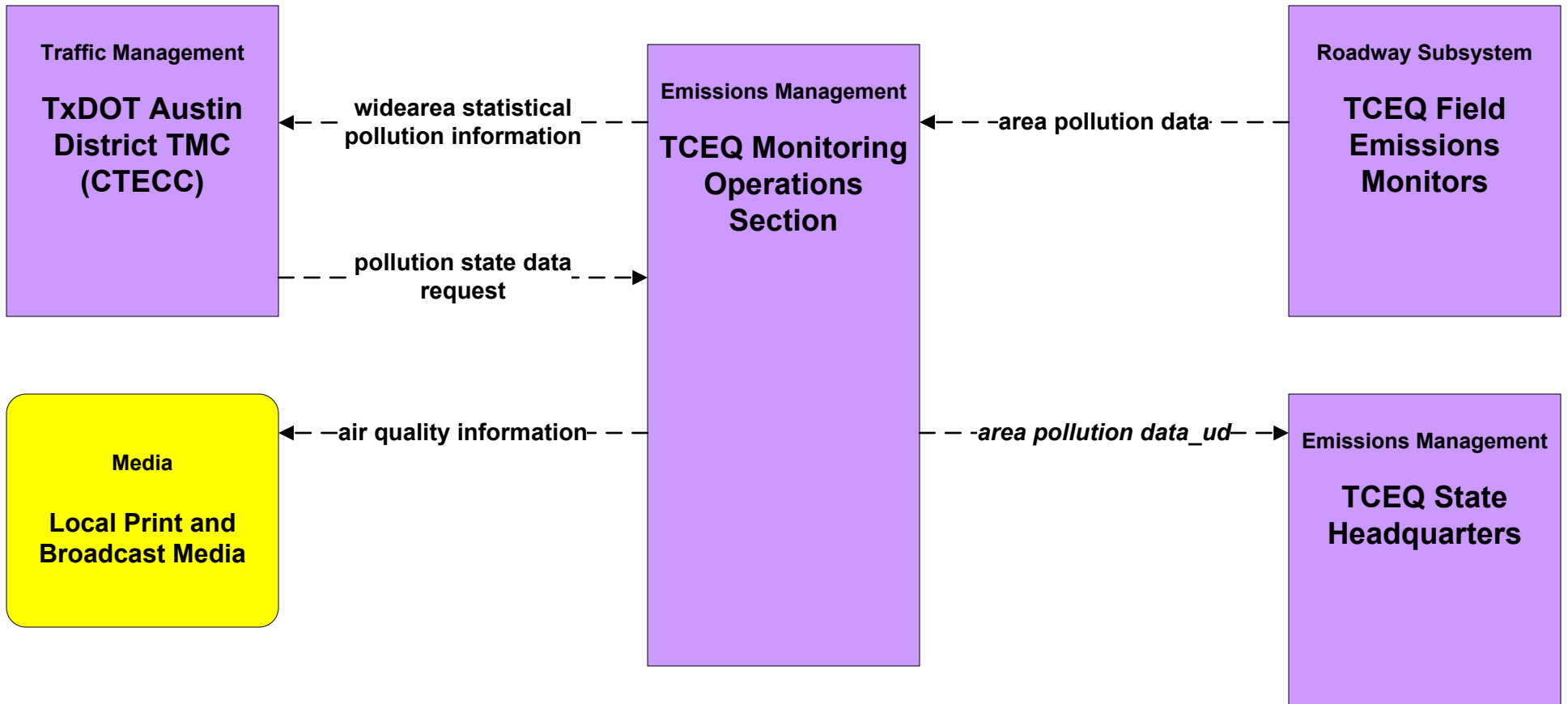
Williamson County Maintenance and Construction Operations – (MCM to Other MCM)



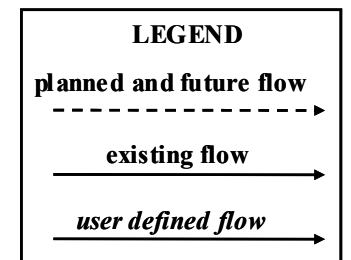
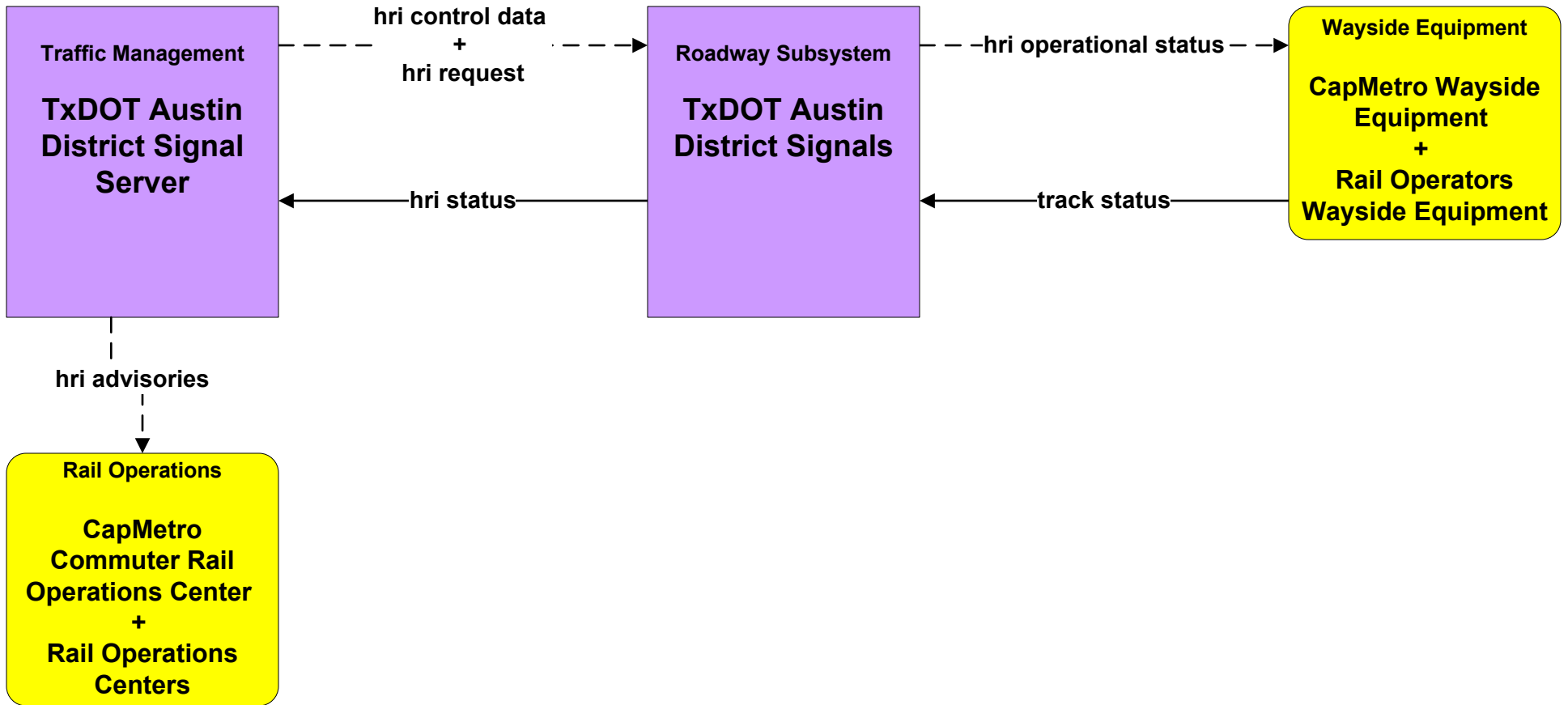
ATMS08 - Incident Management
County Maintenance and Construction Operations – (MCM to Other MCM)



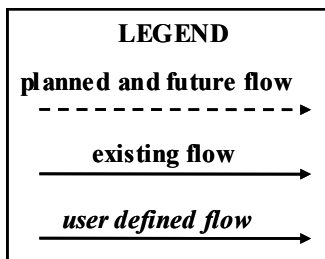
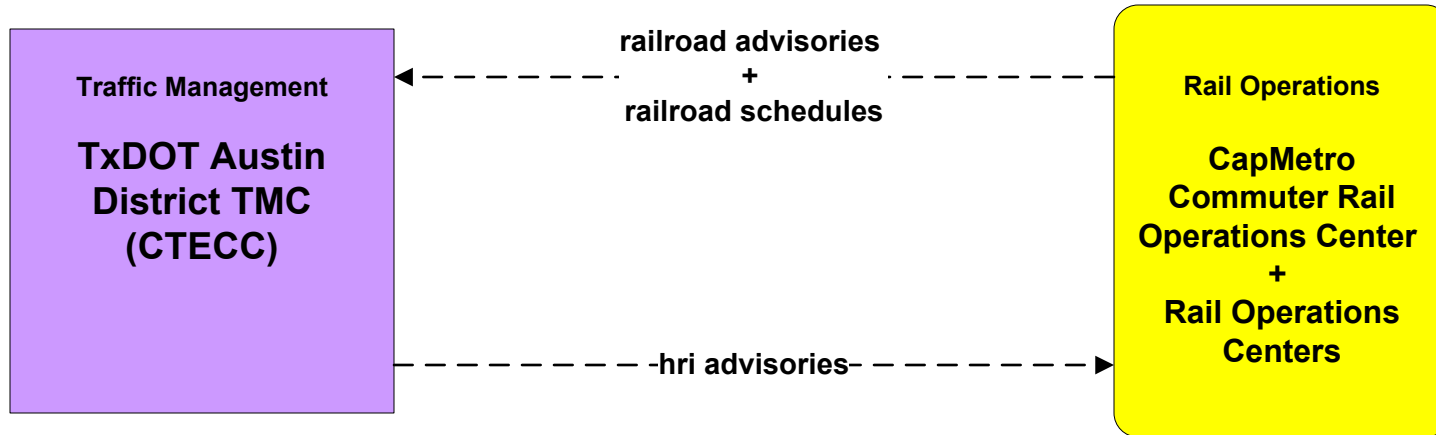
ATMS11 - Emissions Monitoring and Management TCEQ



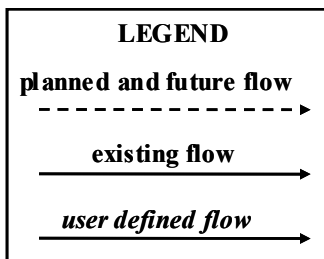
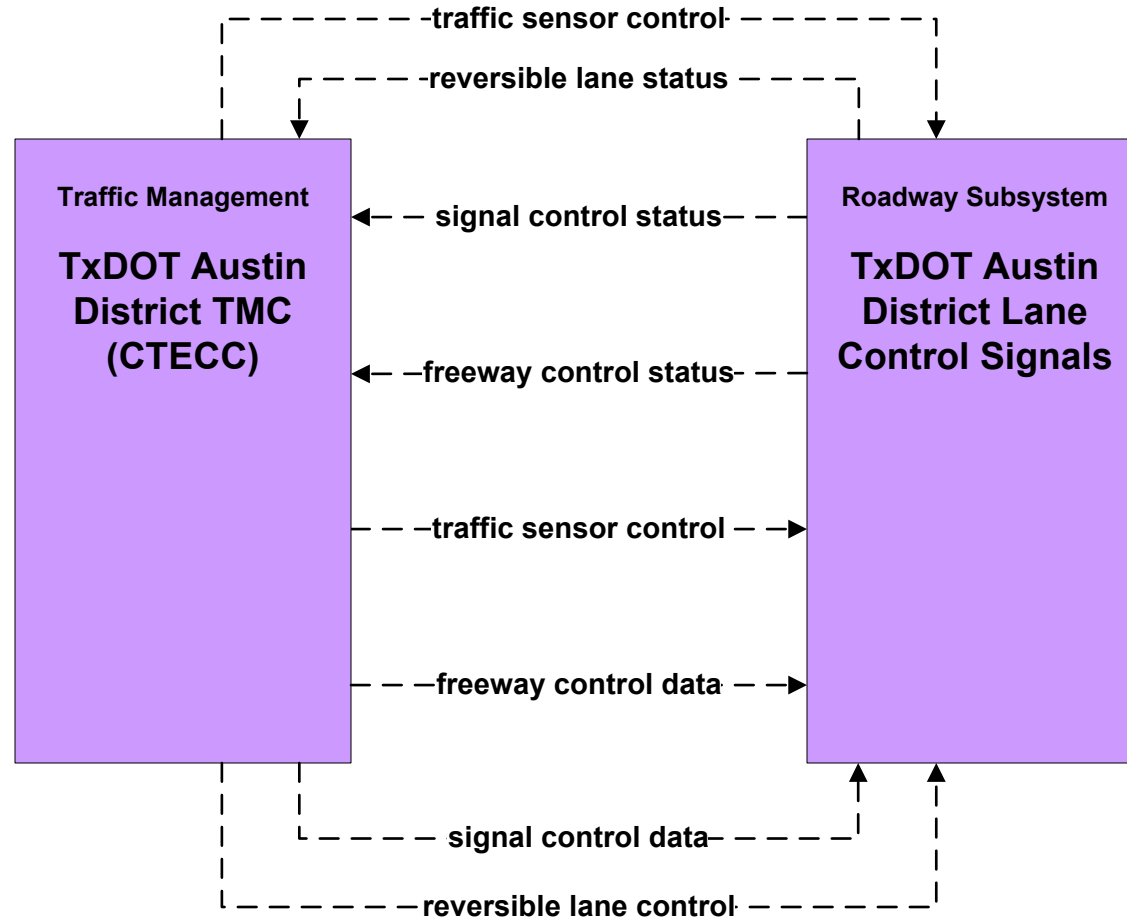
**ATMS13 - Standard Railroad Grade Crossing
TxDOT Austin District Traffic Management Center (CTECC)**



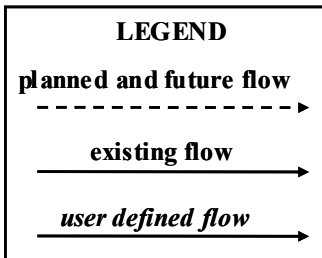
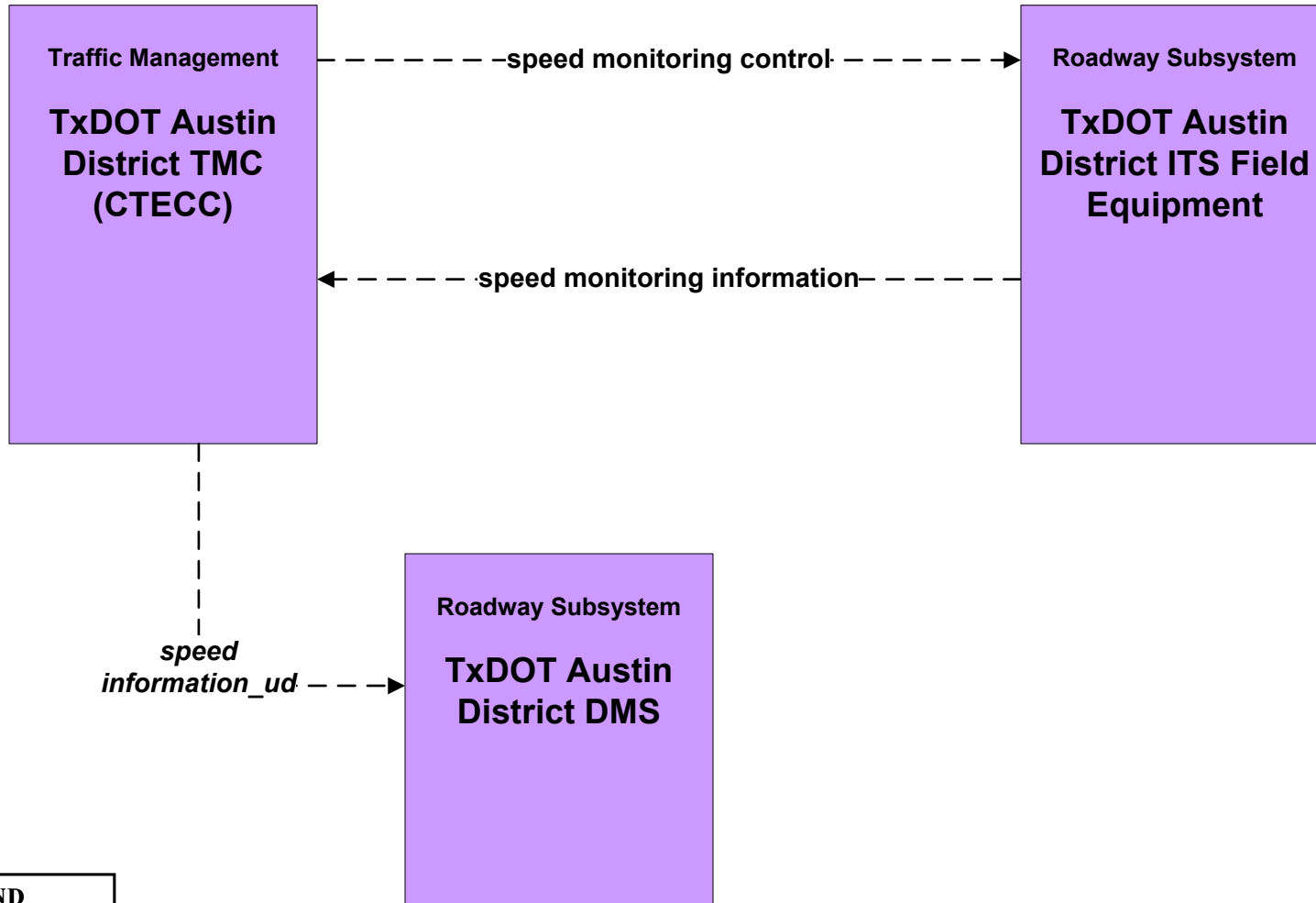
**ATMS15 - Railroad Operations Coordination
TxDOT Austin District Traffic Management Center**



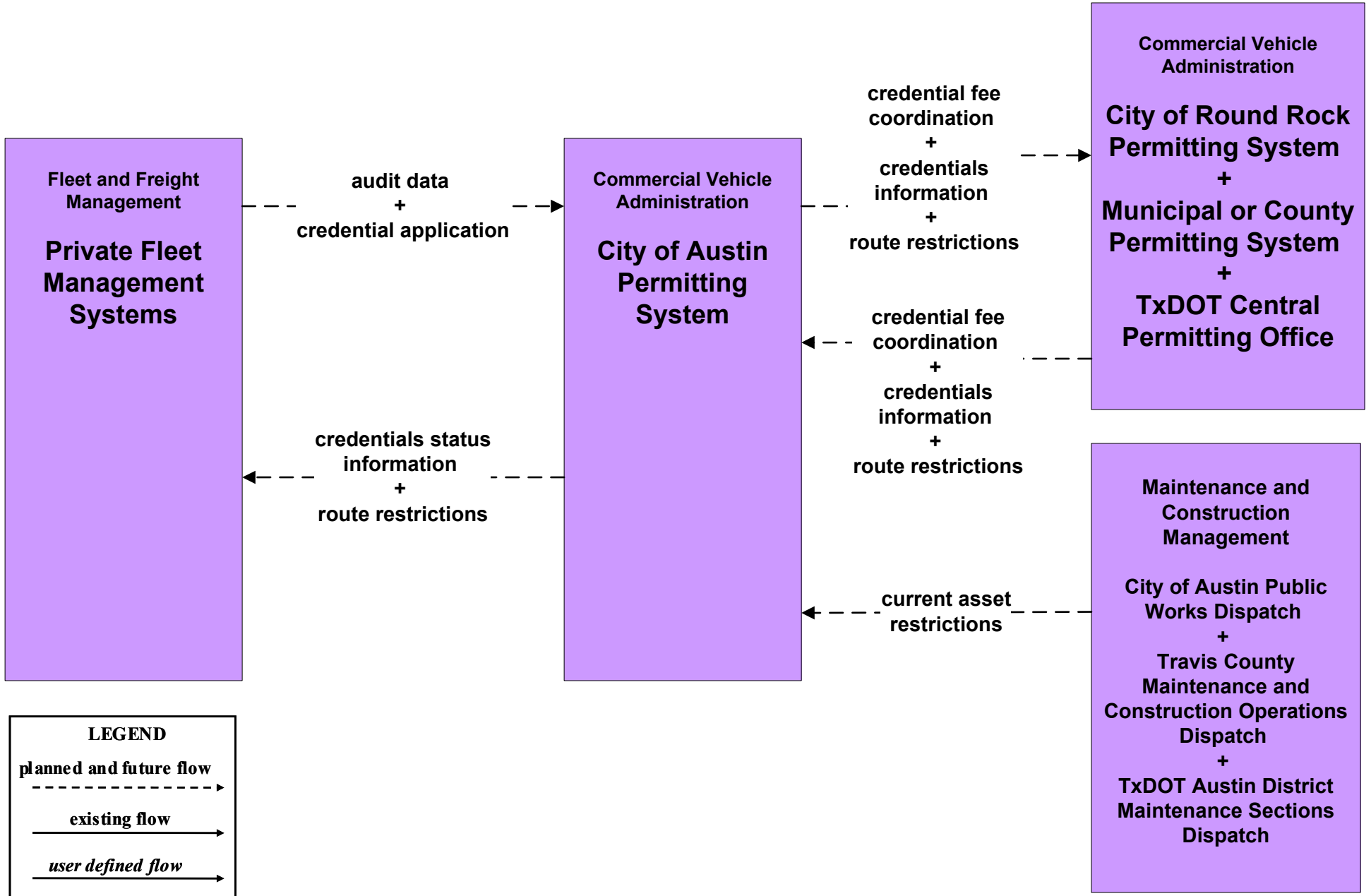
ATMS18 - Reversible Lane Management
TxDOT Austin / Texas Turnpike Authority



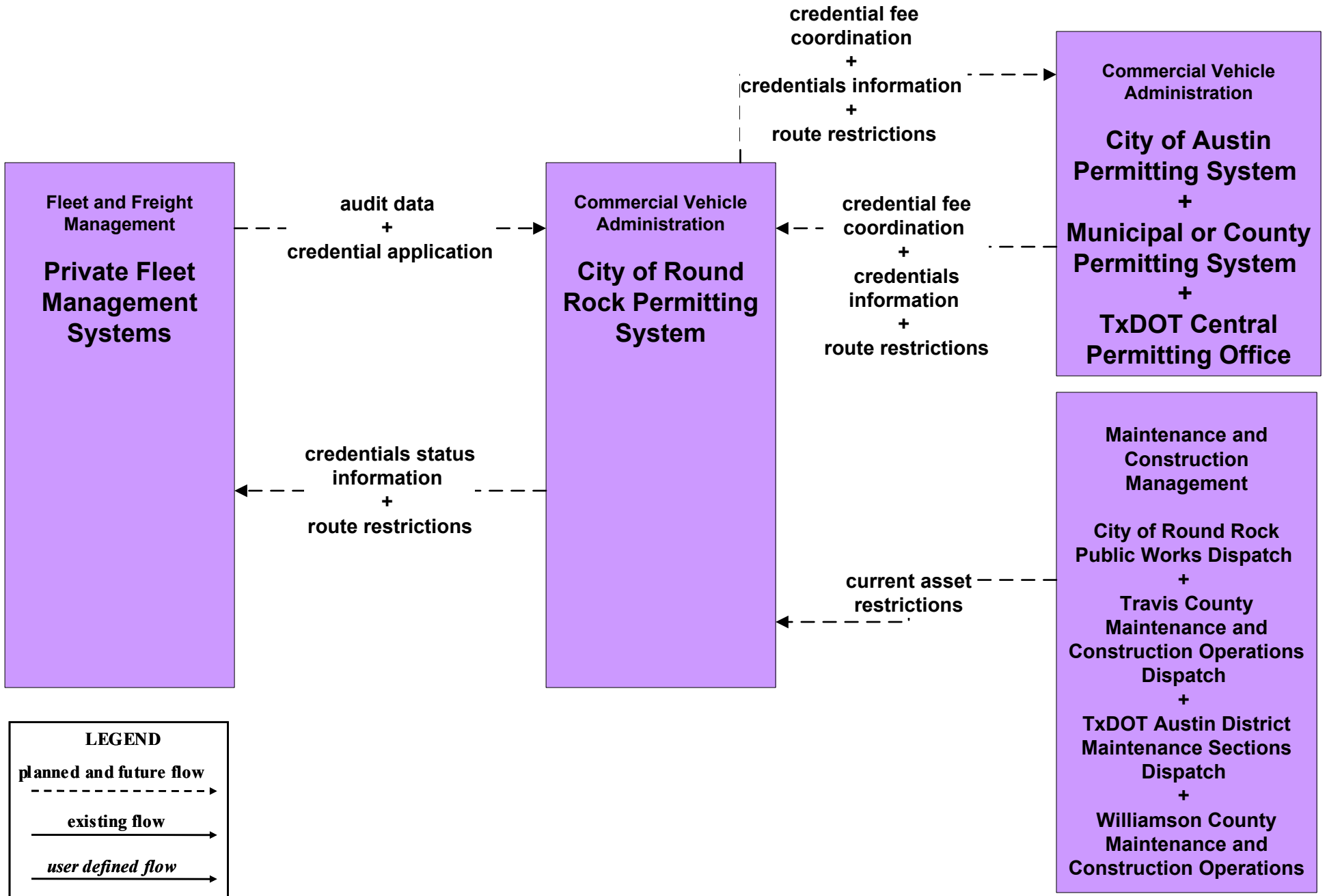
ATMS19 - Speed Monitoring TxDOT Austin District



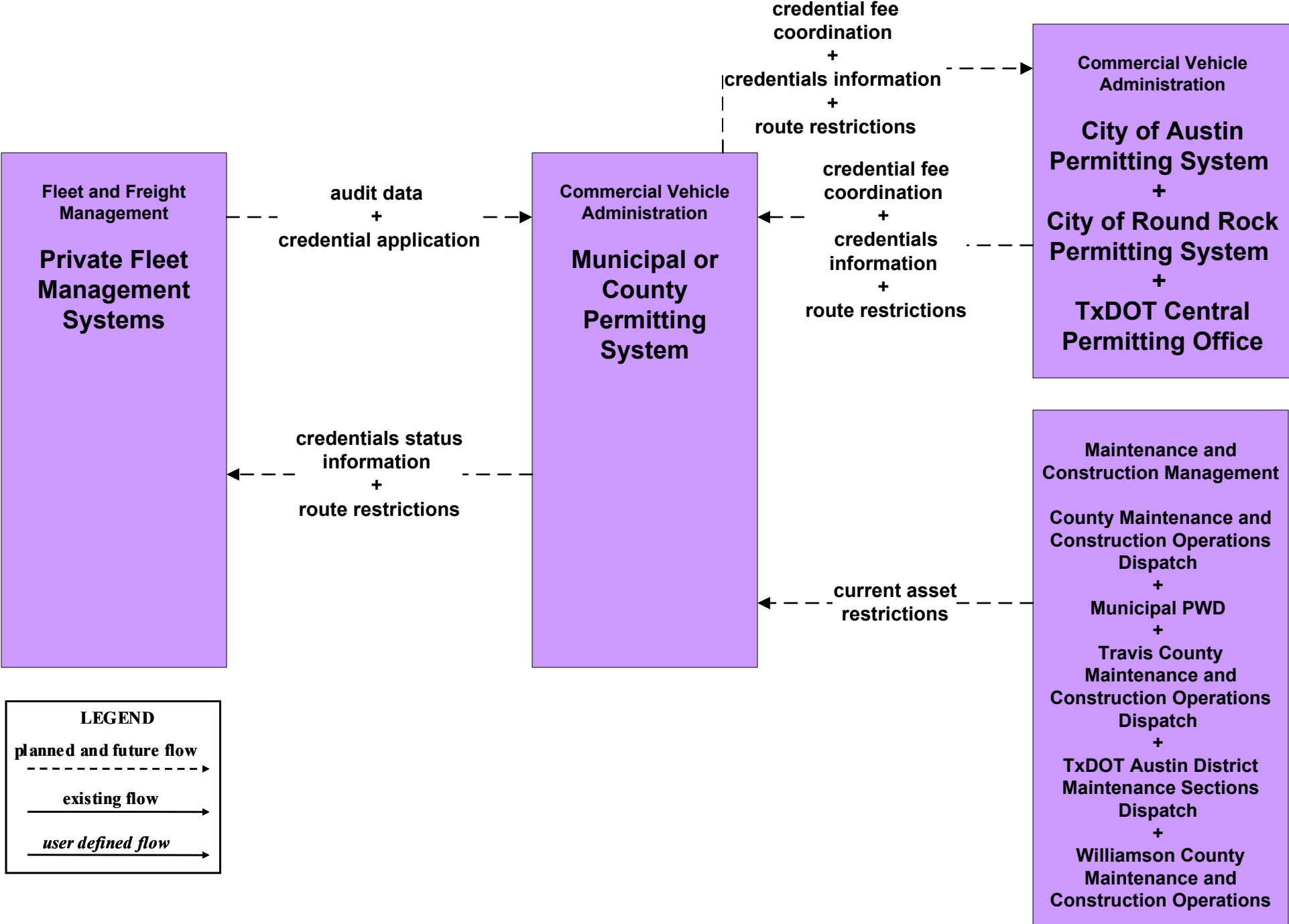
**CVO04 - CV Administrative Processes
City of Austin Permitting System**



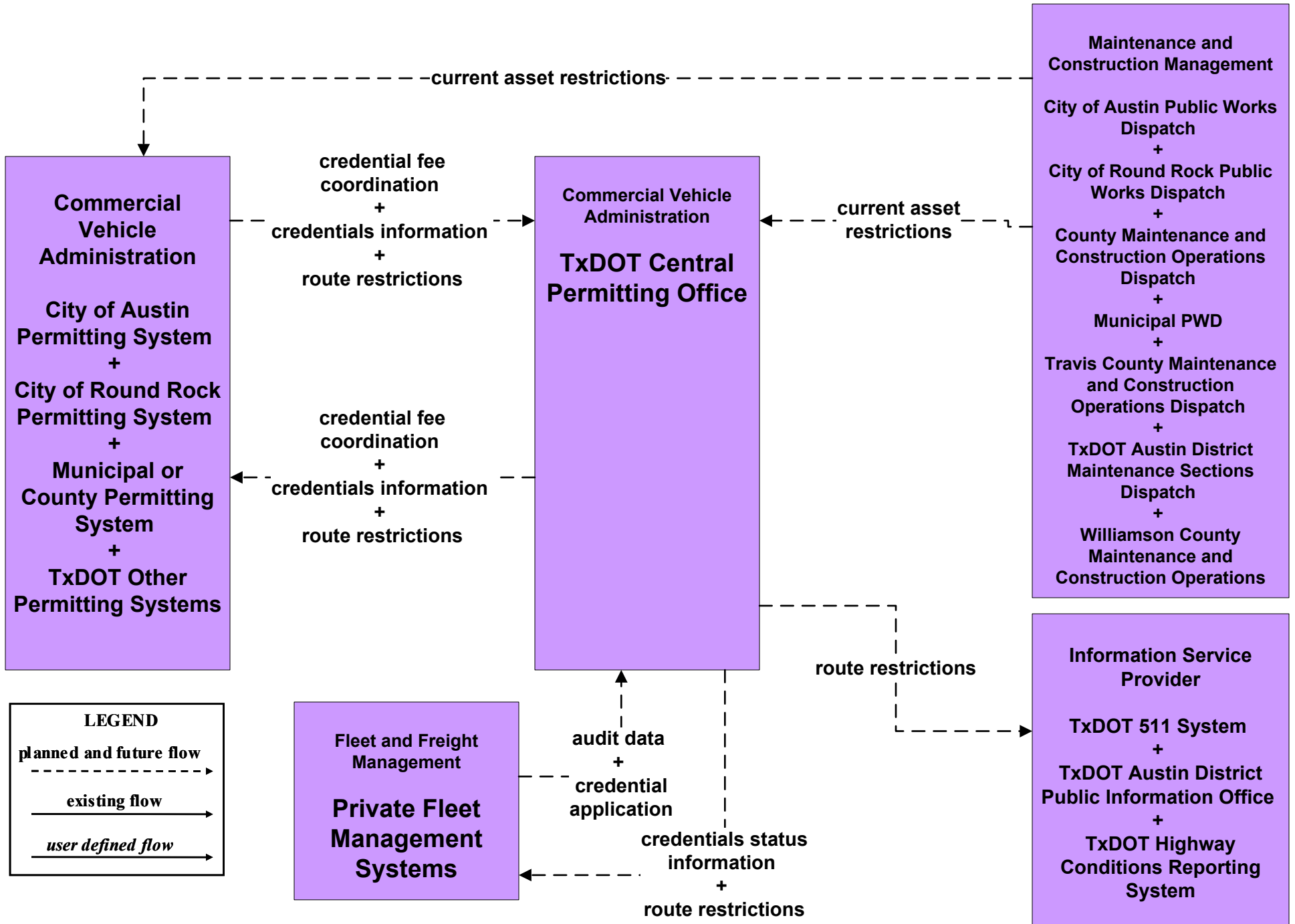
**CVO04 - CV Administrative Processes
City of Round Rock Permitting System**



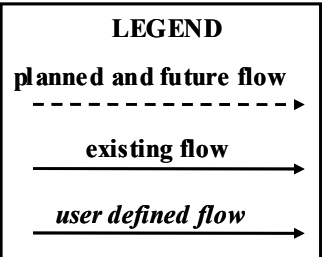
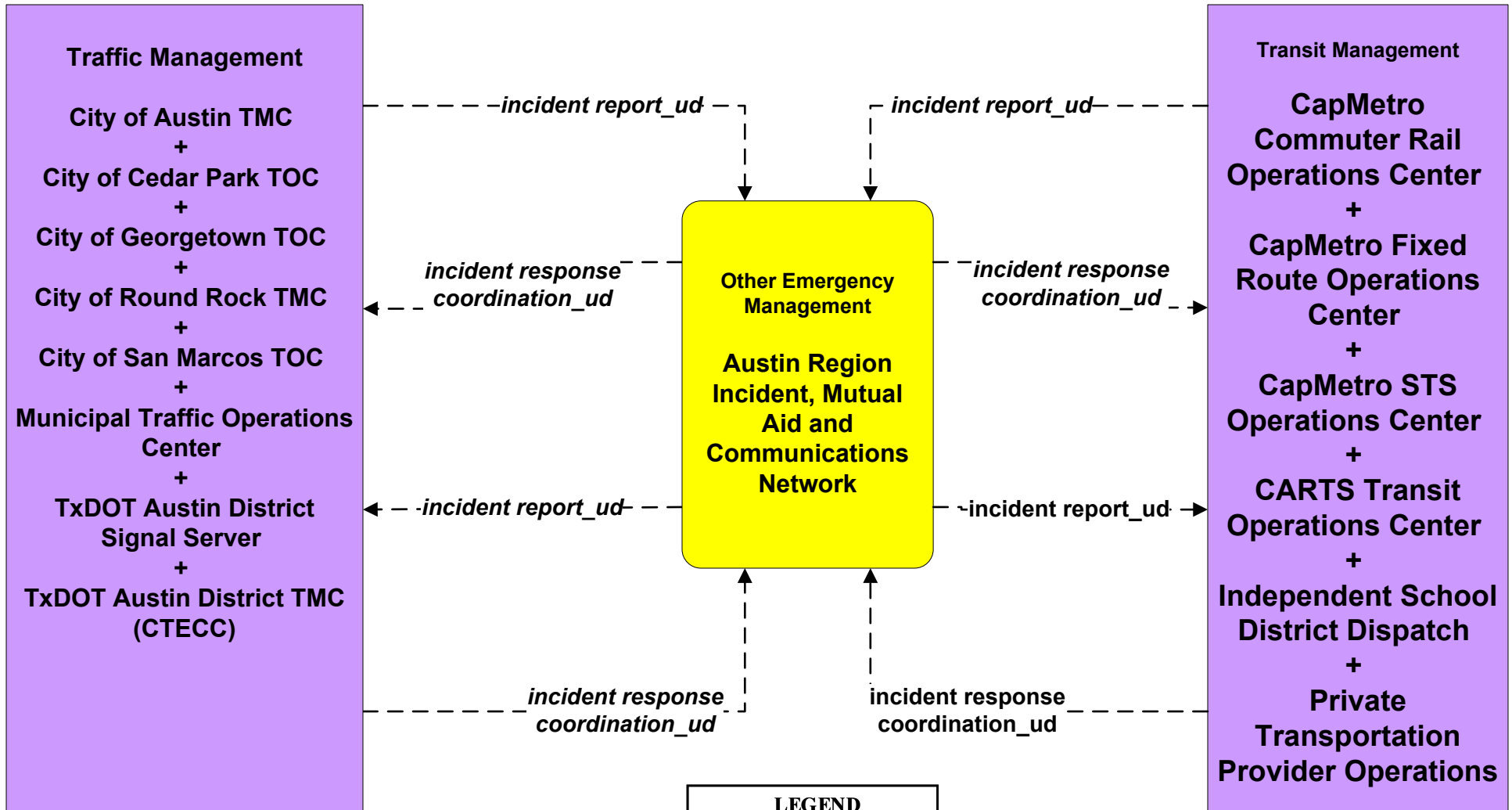
**CVO04 - CV Administrative Processes
Municipal or County Permitting System**



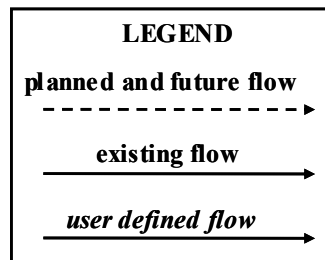
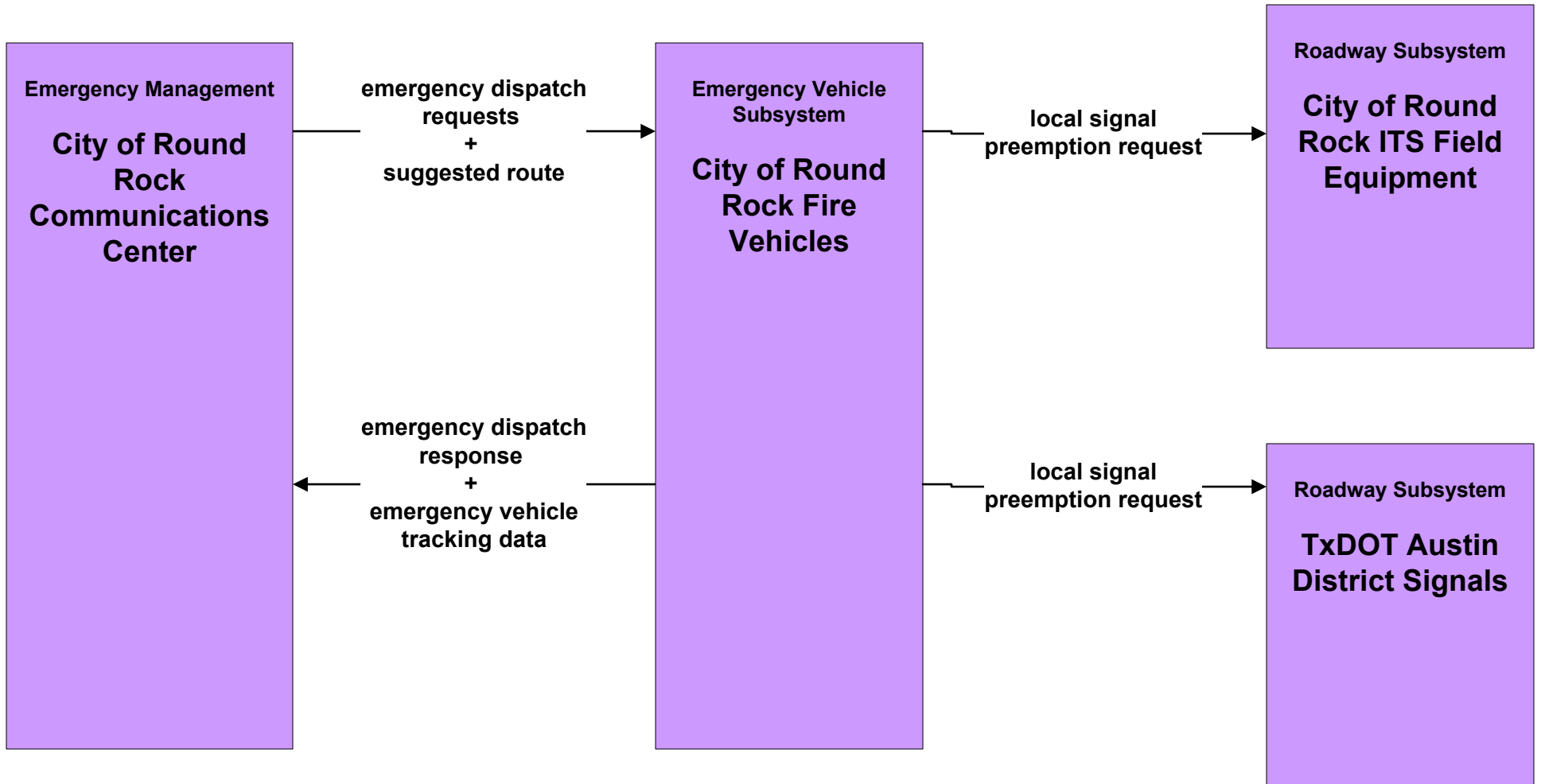
CVO04 - CV Administrative Processes TxDOT Central Permitting Office



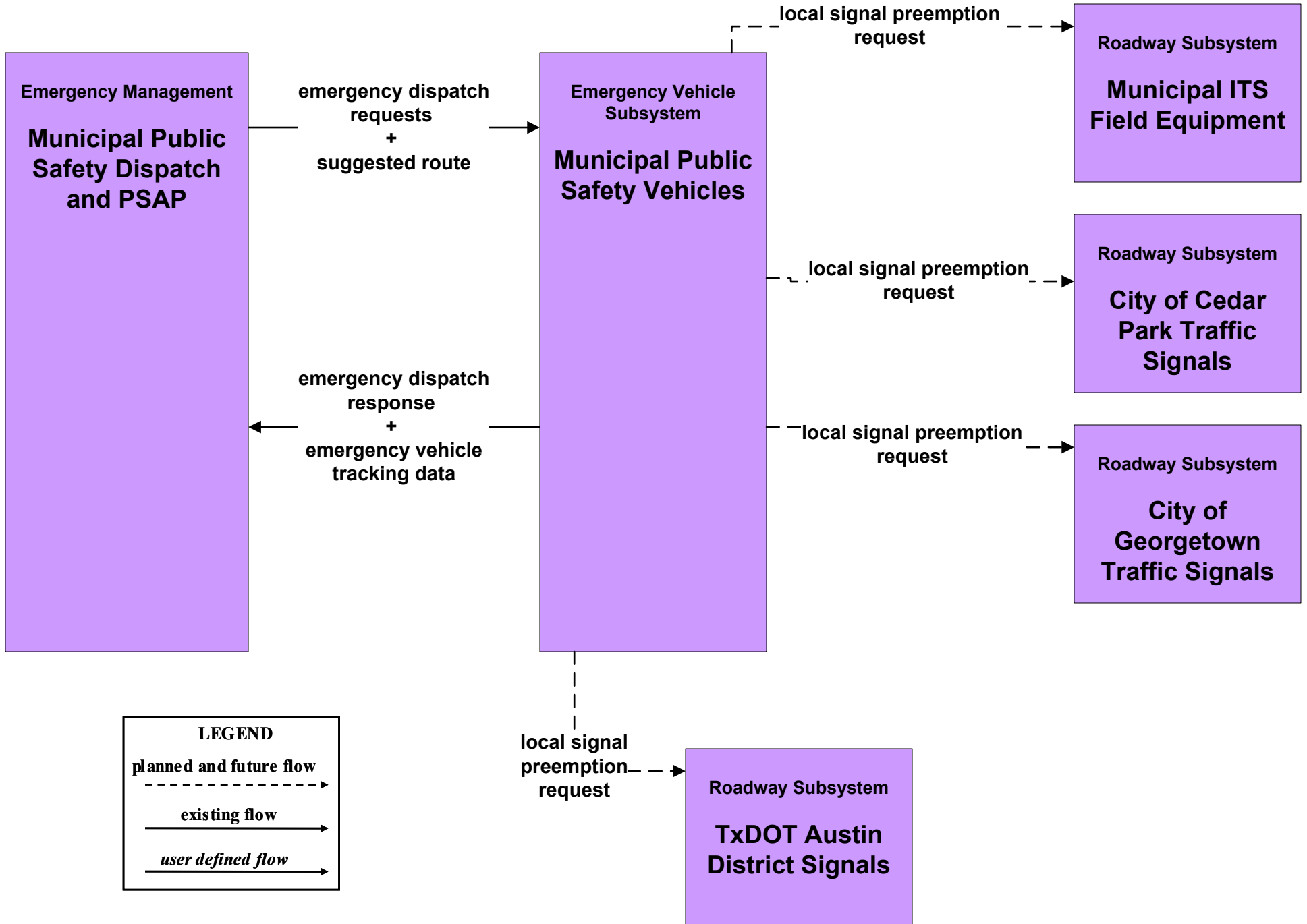
**EM01 - Emergency Call-Taking and Dispatch
(Other EM to TMS/TRMS)**



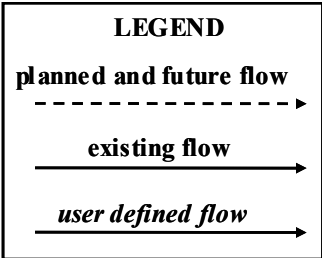
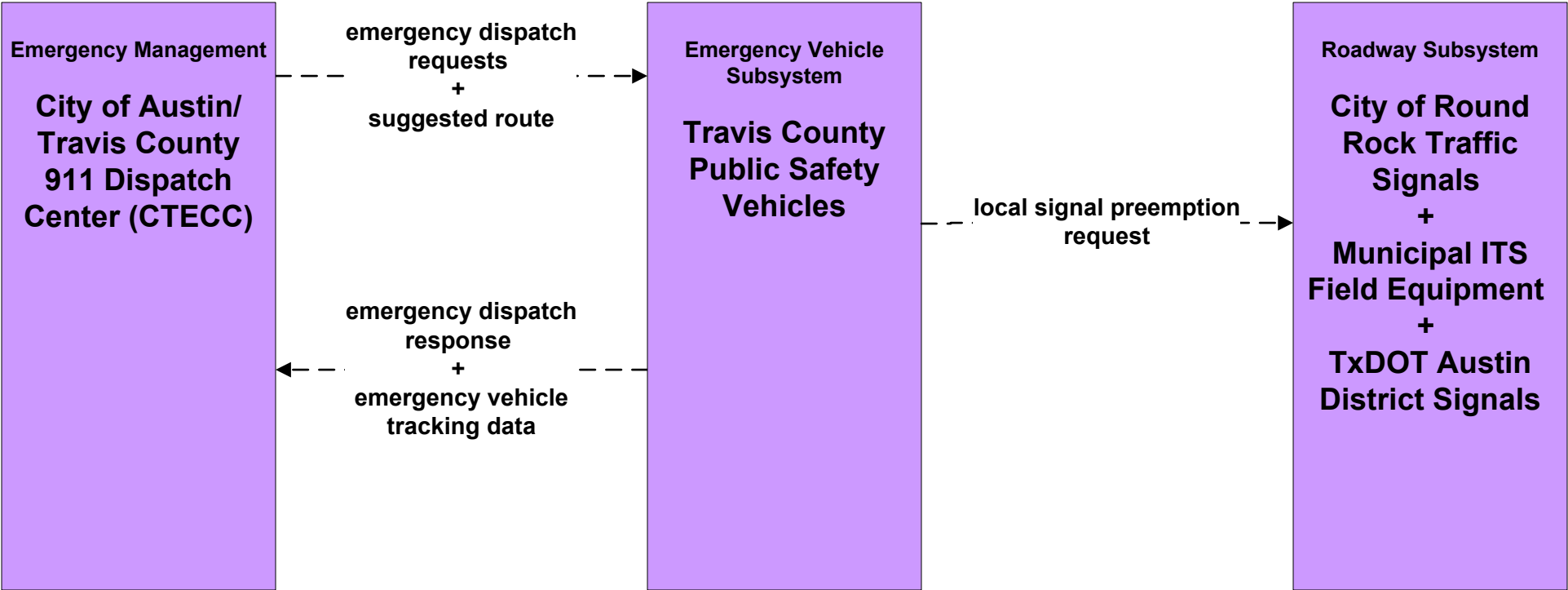
EM02 - Emergency Routing City of Round Rock Fire Vehicles



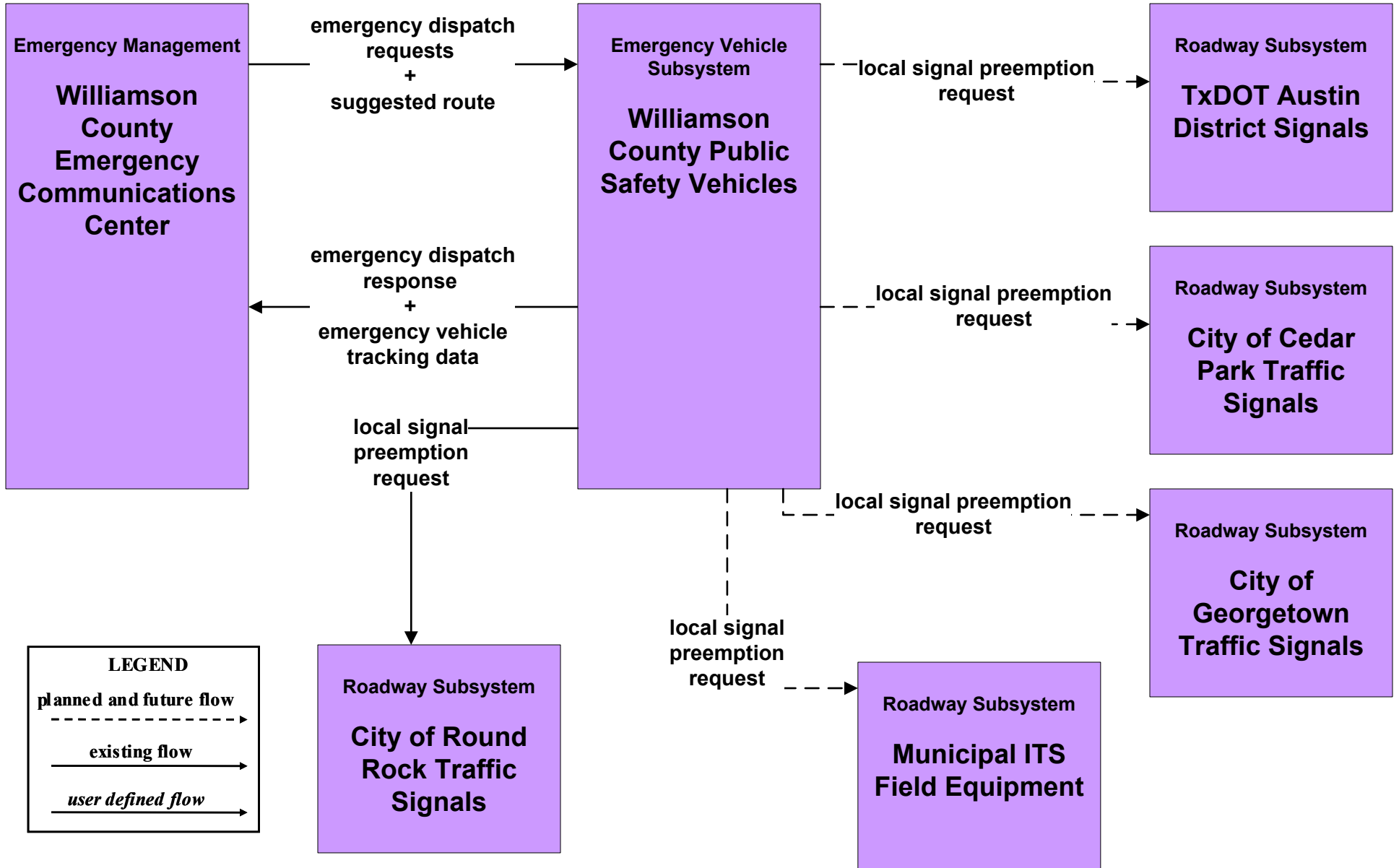
EM02 - Emergency Routing Municipal Public Safety Vehicles



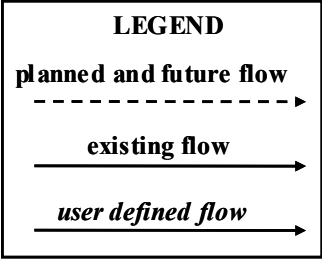
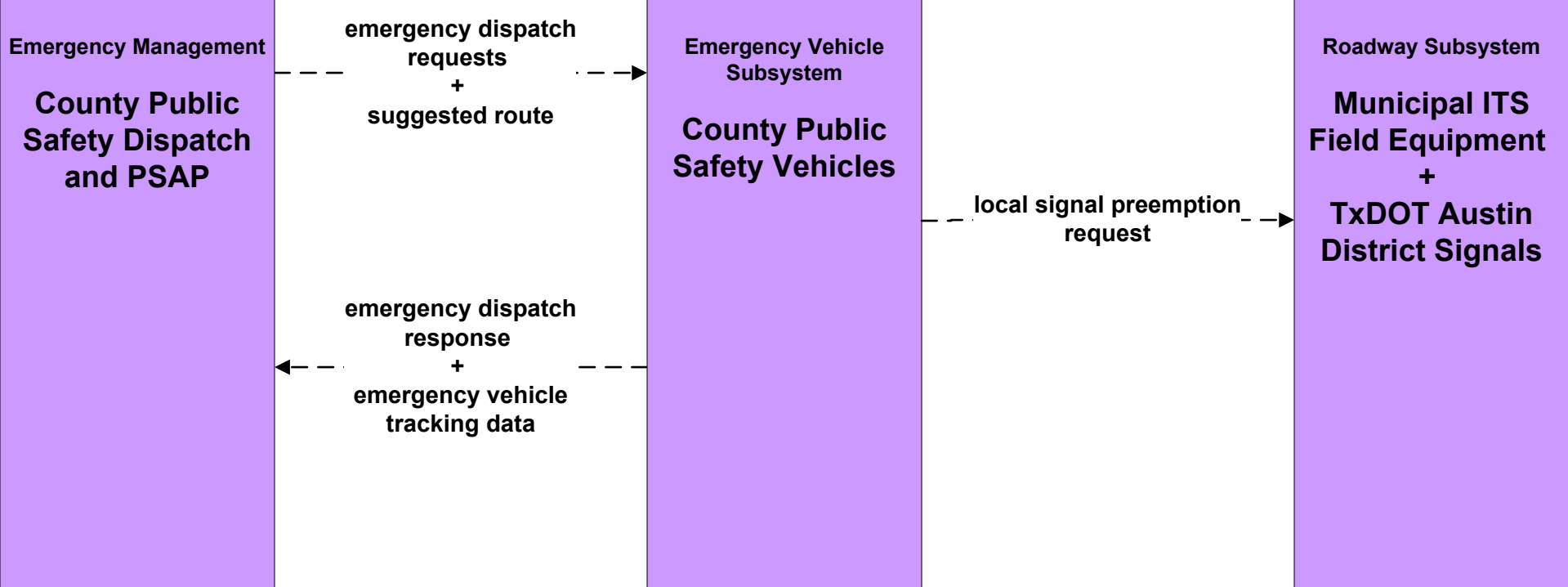
**EM02 - Emergency Routing
Travis County Public Safety Vehicles**



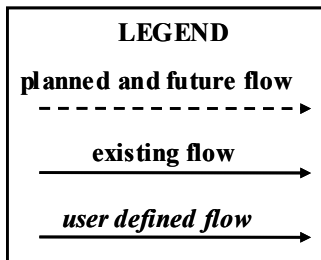
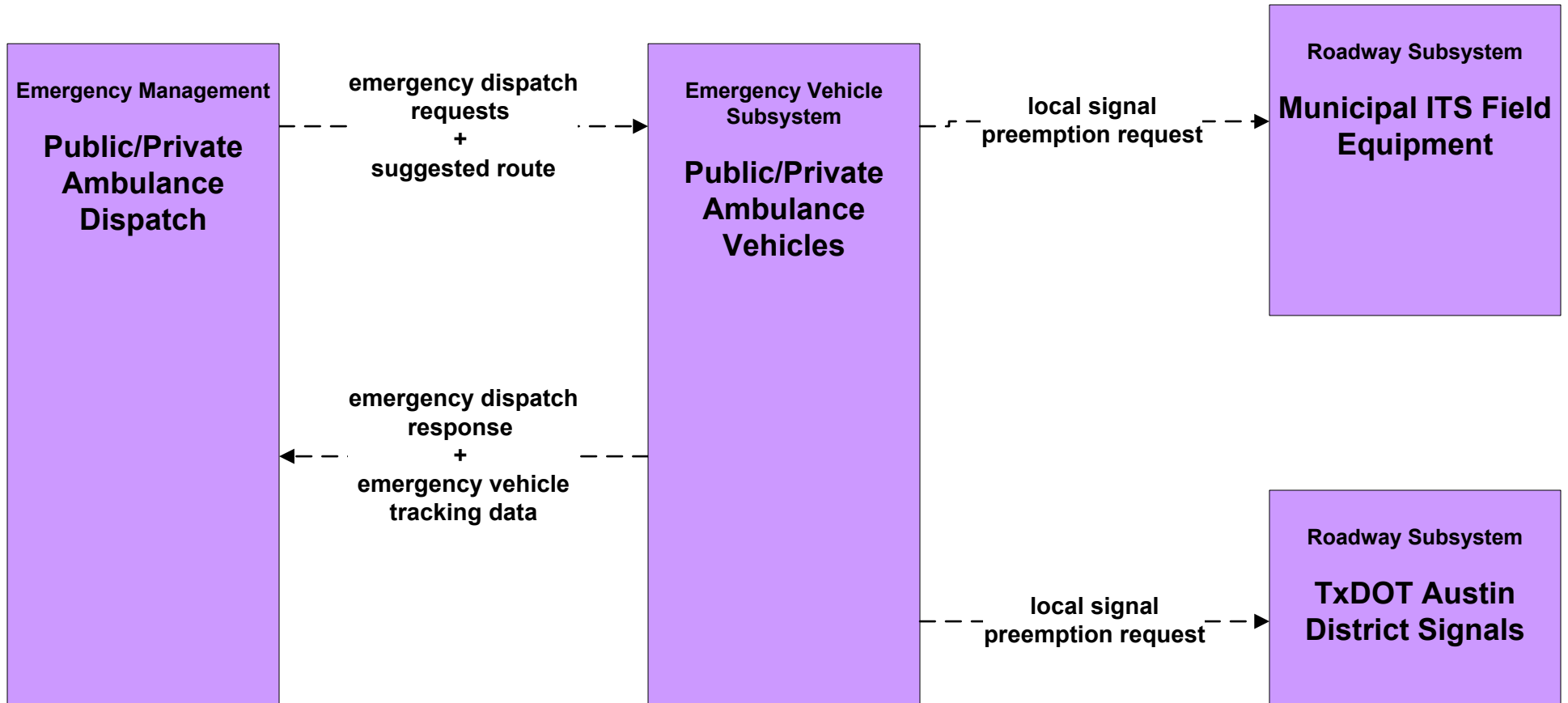
EM02 - Emergency Routing Williamson County Public Safety Vehicles



**EM02 - Emergency Routing
County Public Safety Vehicles**

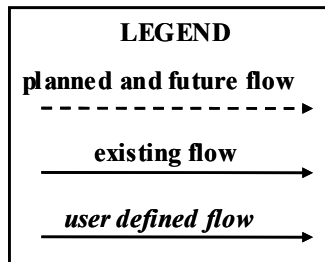
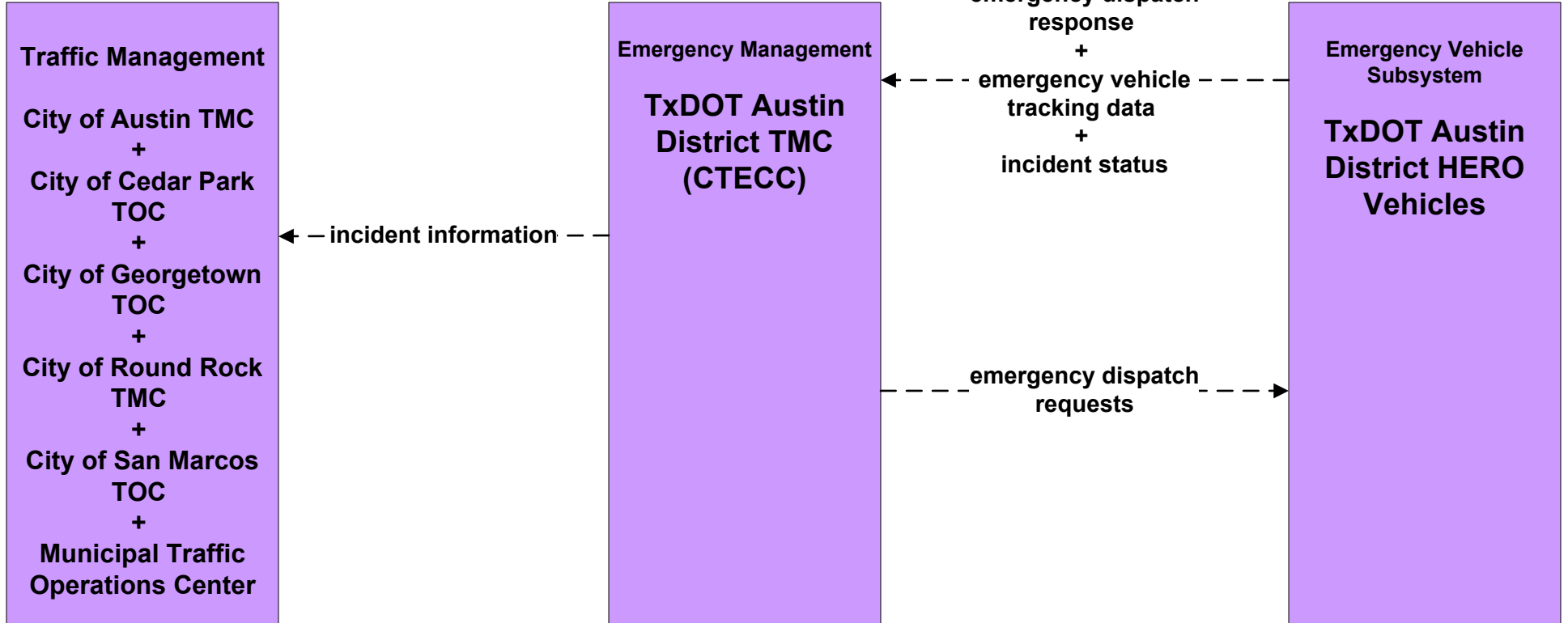


EM02 - Emergency Routing Public/Private Ambulance Vehicles (2 of 2)

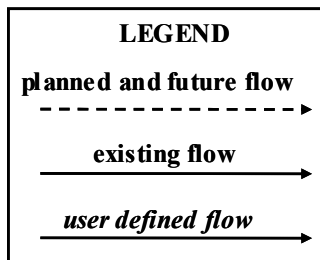
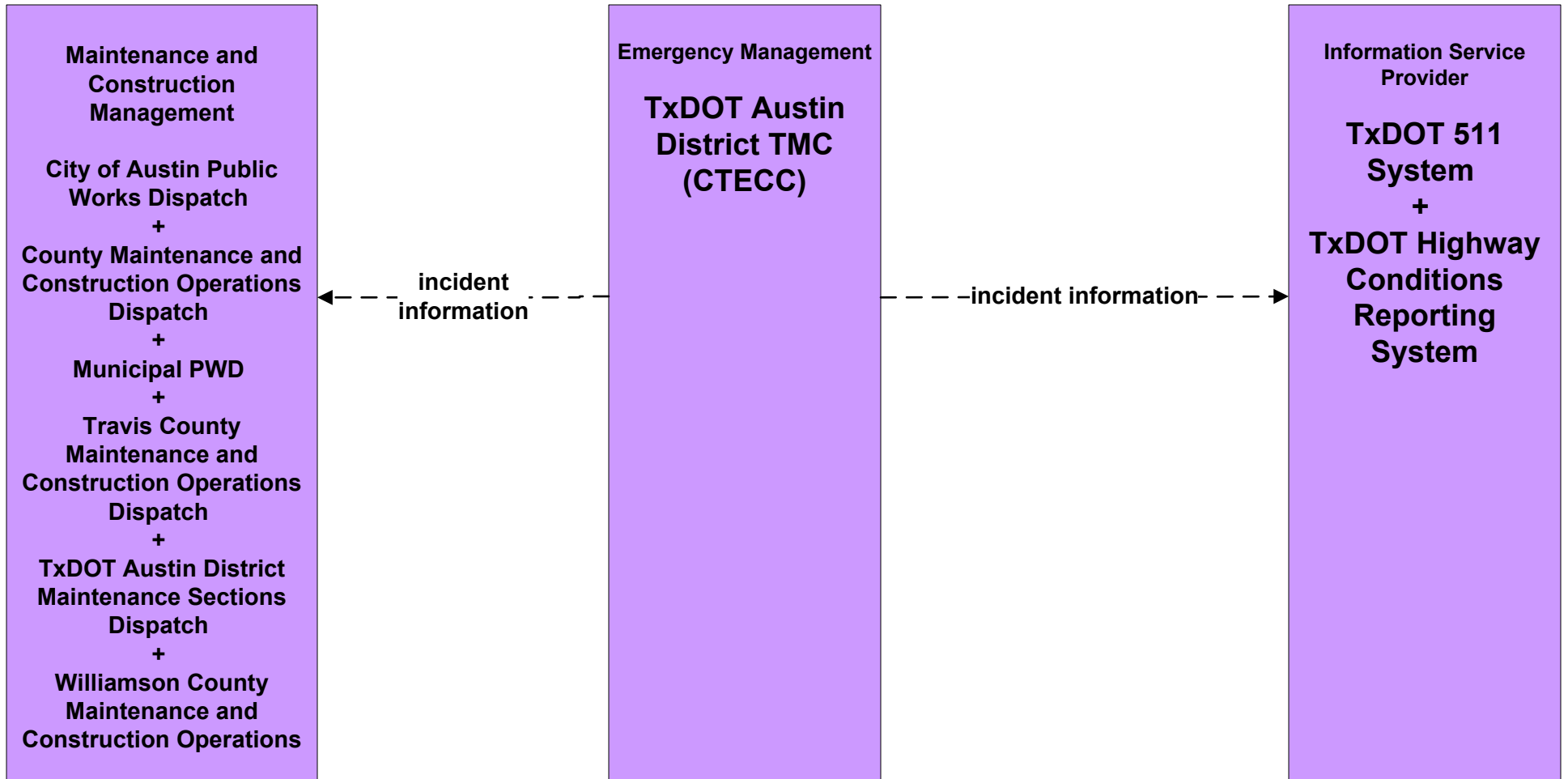


Only contract carriers will have signal preemption capabilities (future).

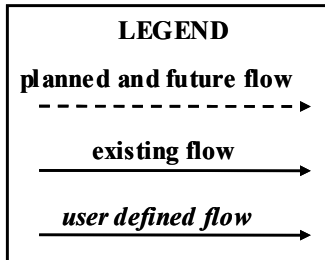
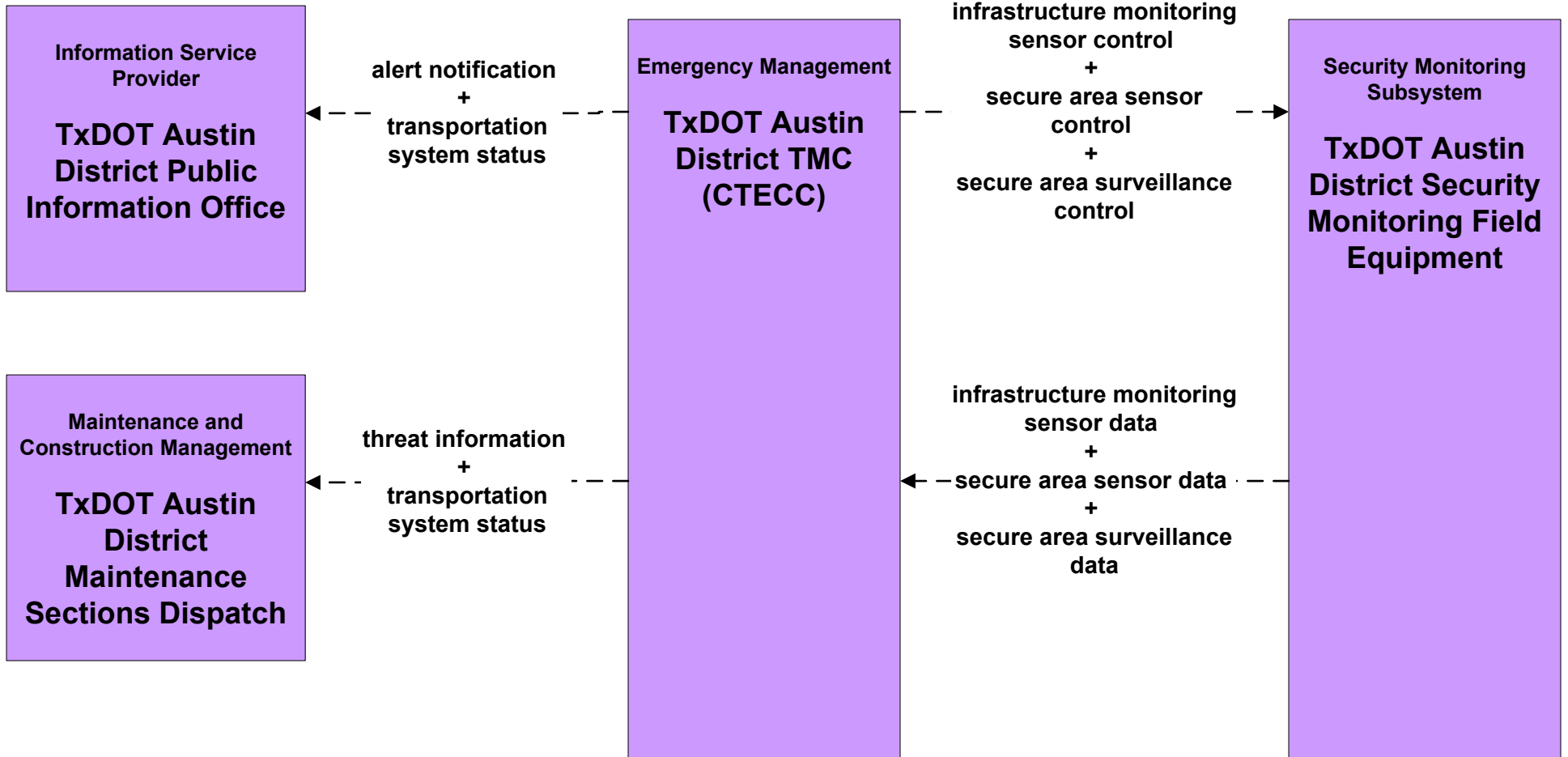
**EM04 - Roadway Service Patrols
TxDOT Austin District HERO (1 of 2)**



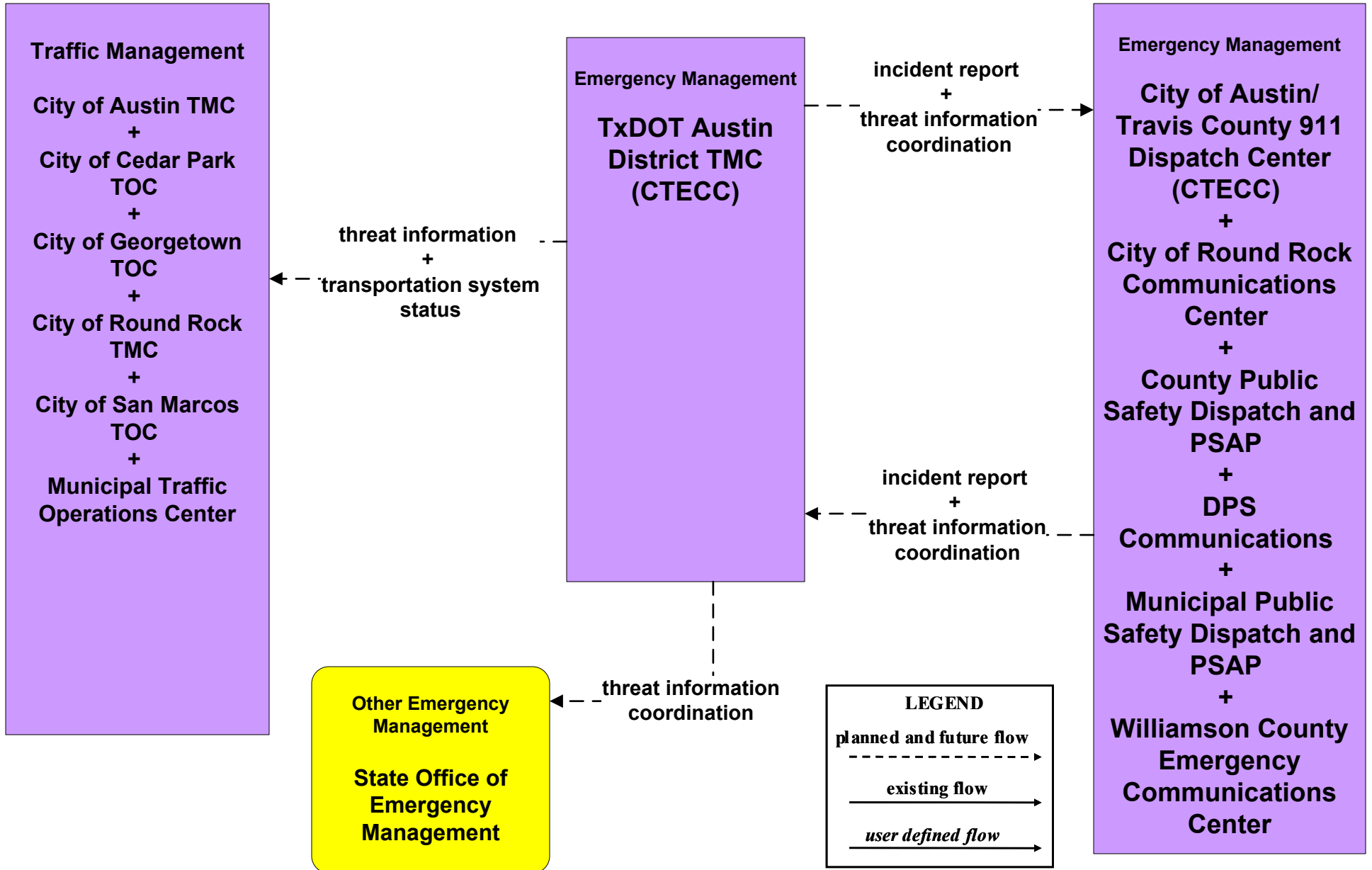
**EM04 - Roadway Service Patrols
TxDOT Austin District HERO (2 of 2)**



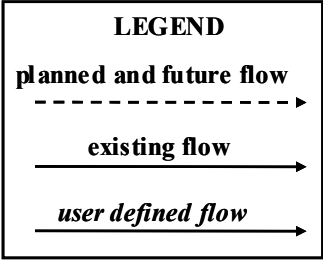
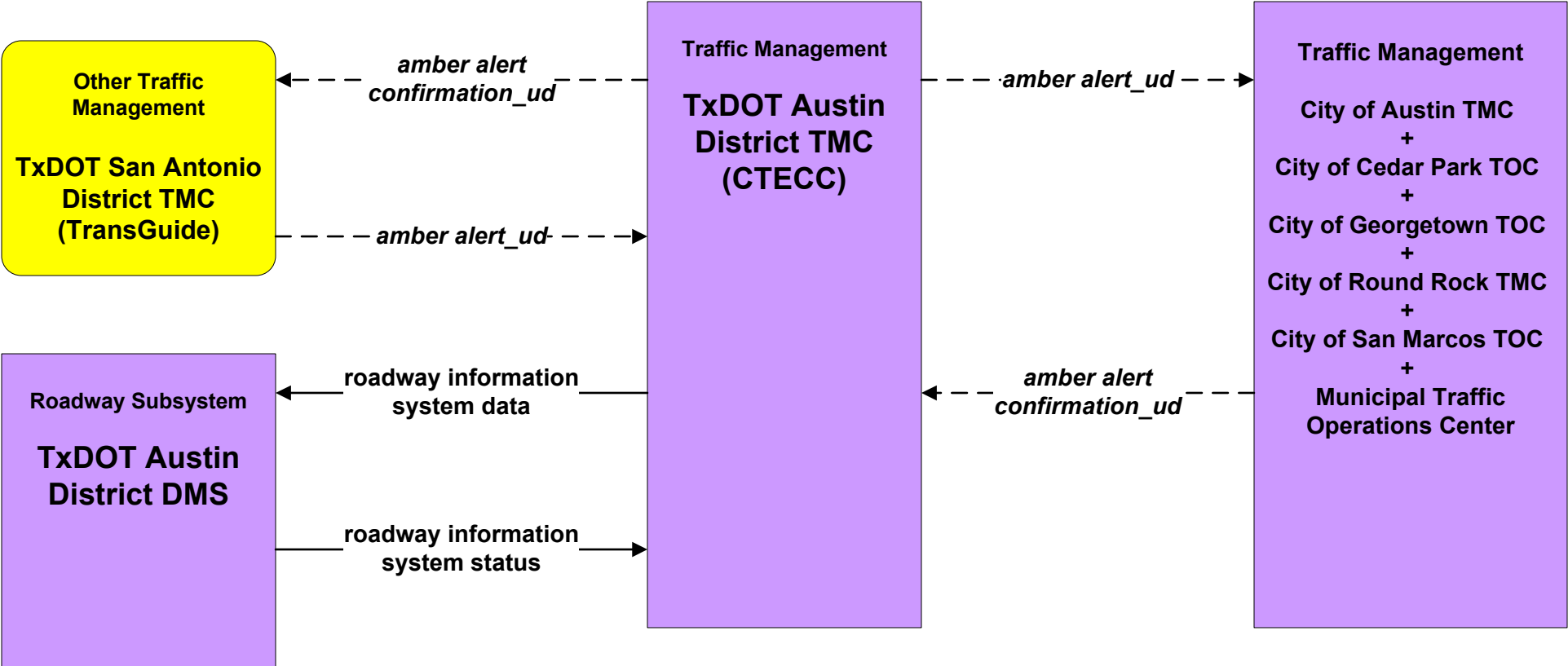
**EM05 - Transportation Infrastructure Protection
TxDOT Austin District TMC (CTECC) (1 of 2)**



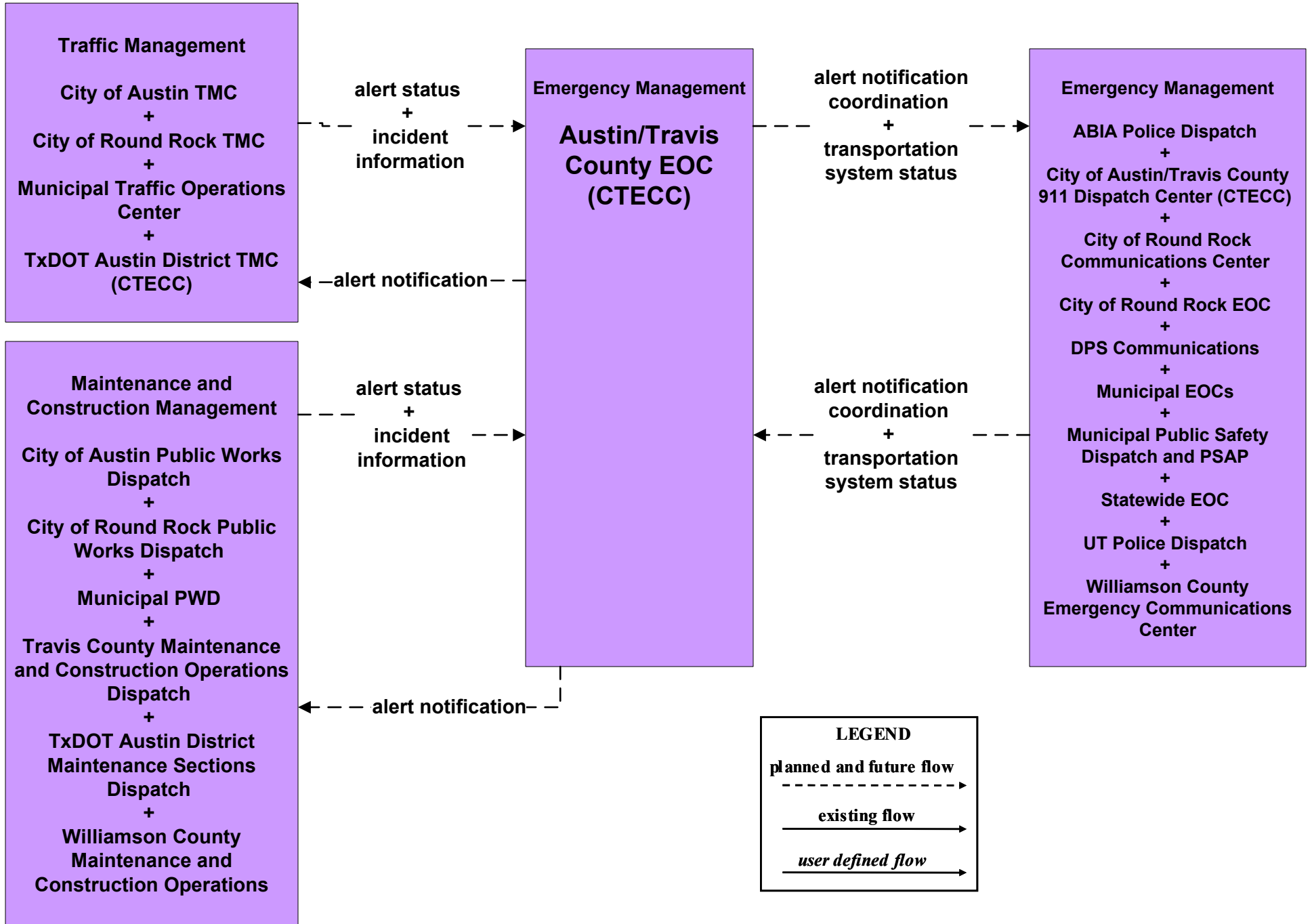
**EM05 - Transportation Infrastructure Protection
 TxDOT Austin District TMC (CTECC) (2 of 2)**



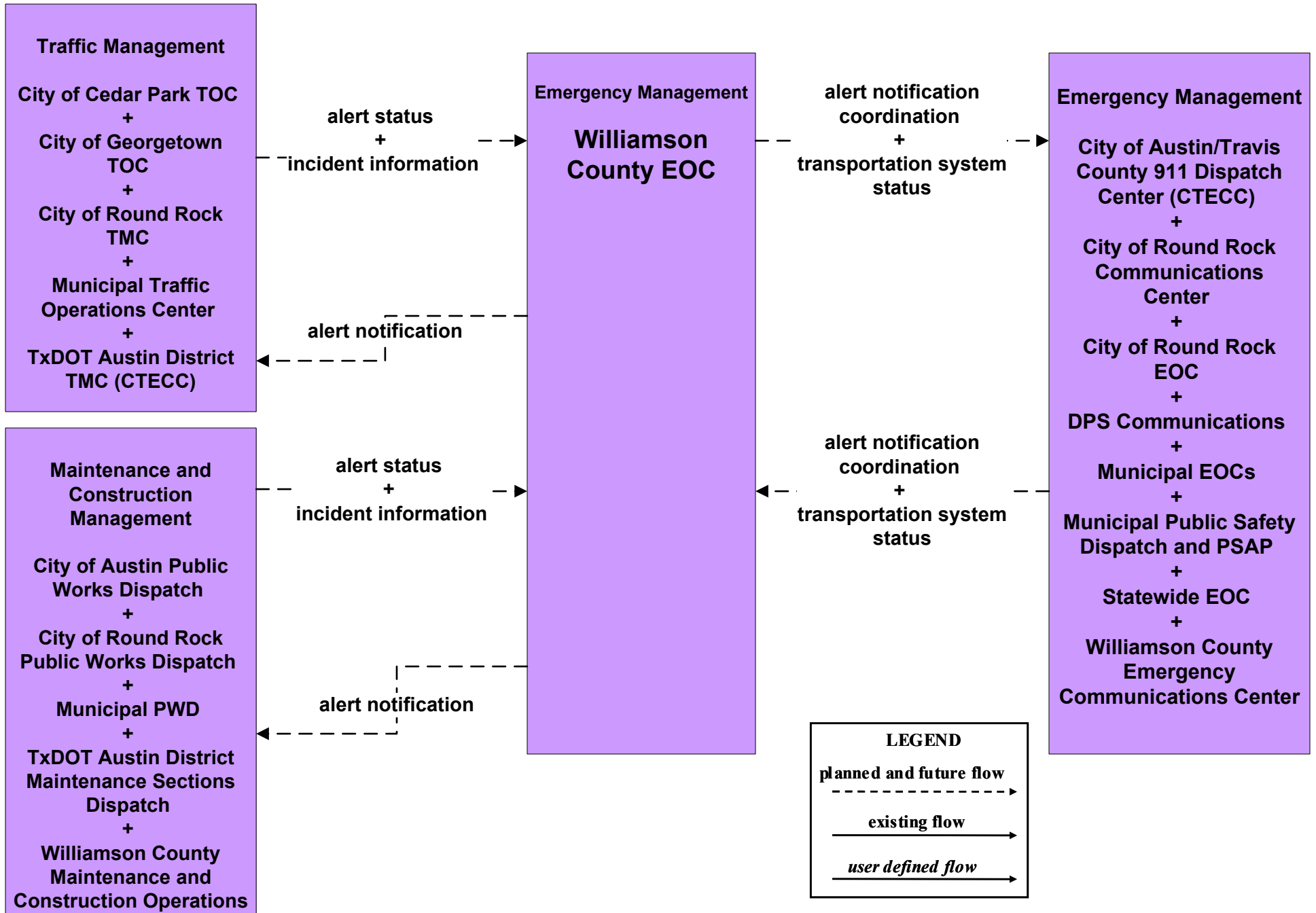
**EM06 - Wide Area Alert
Statewide Amber Alert (2 of 2)**



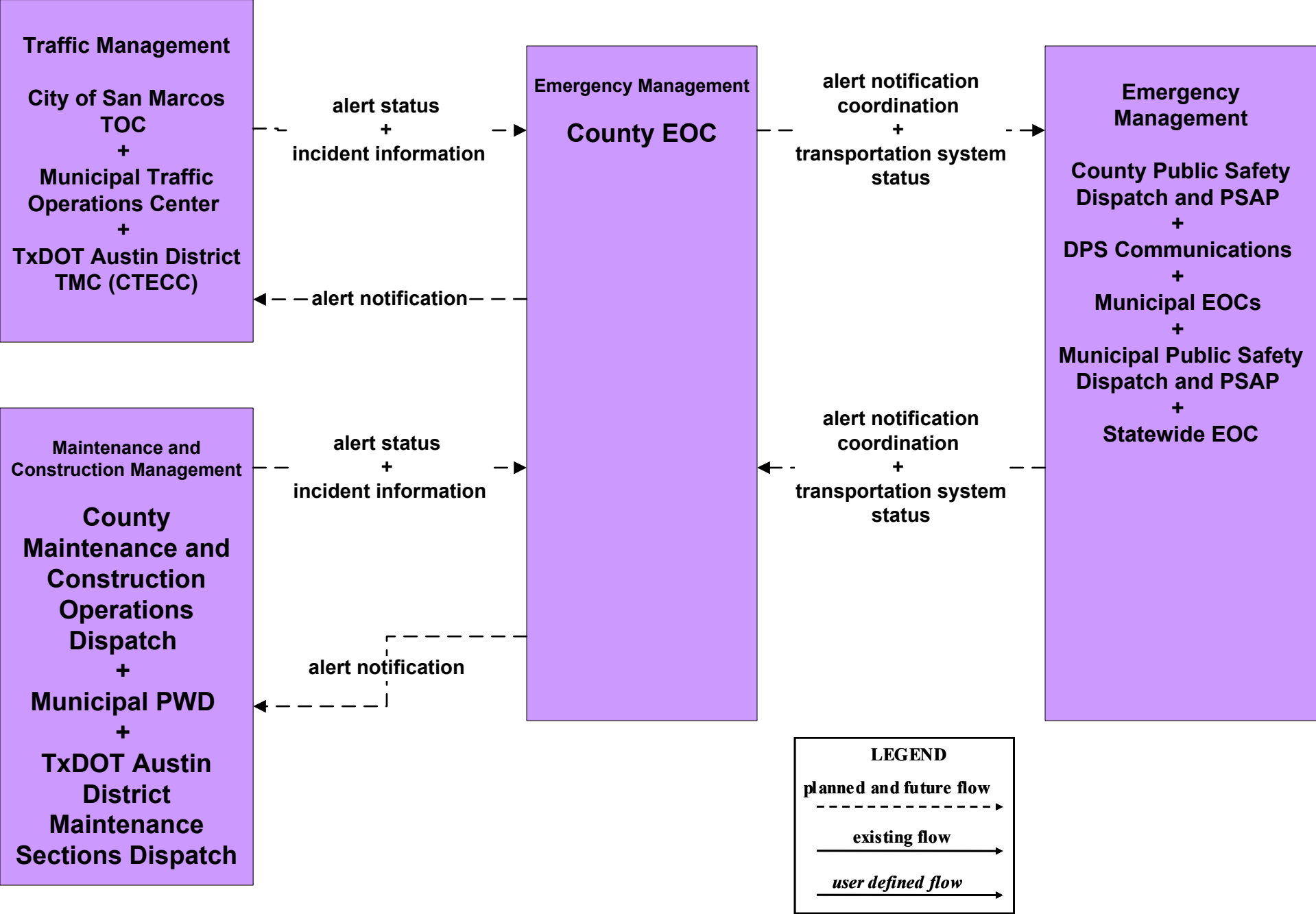
**EM06 - Wide Area Alert
Austin/Travis County EOC (CTECC)**



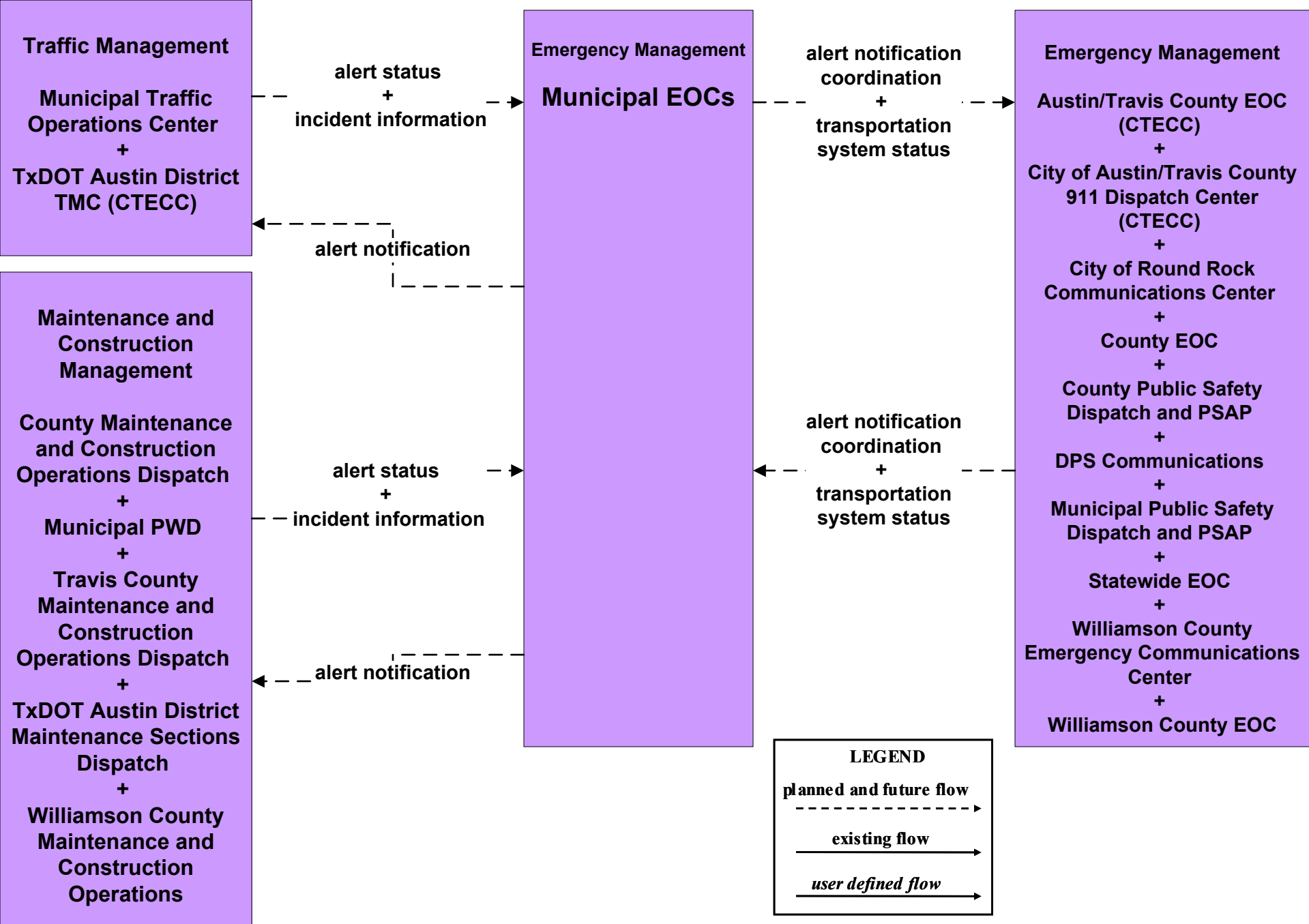
EM06 - Wide Area Alert Williamson County EOC



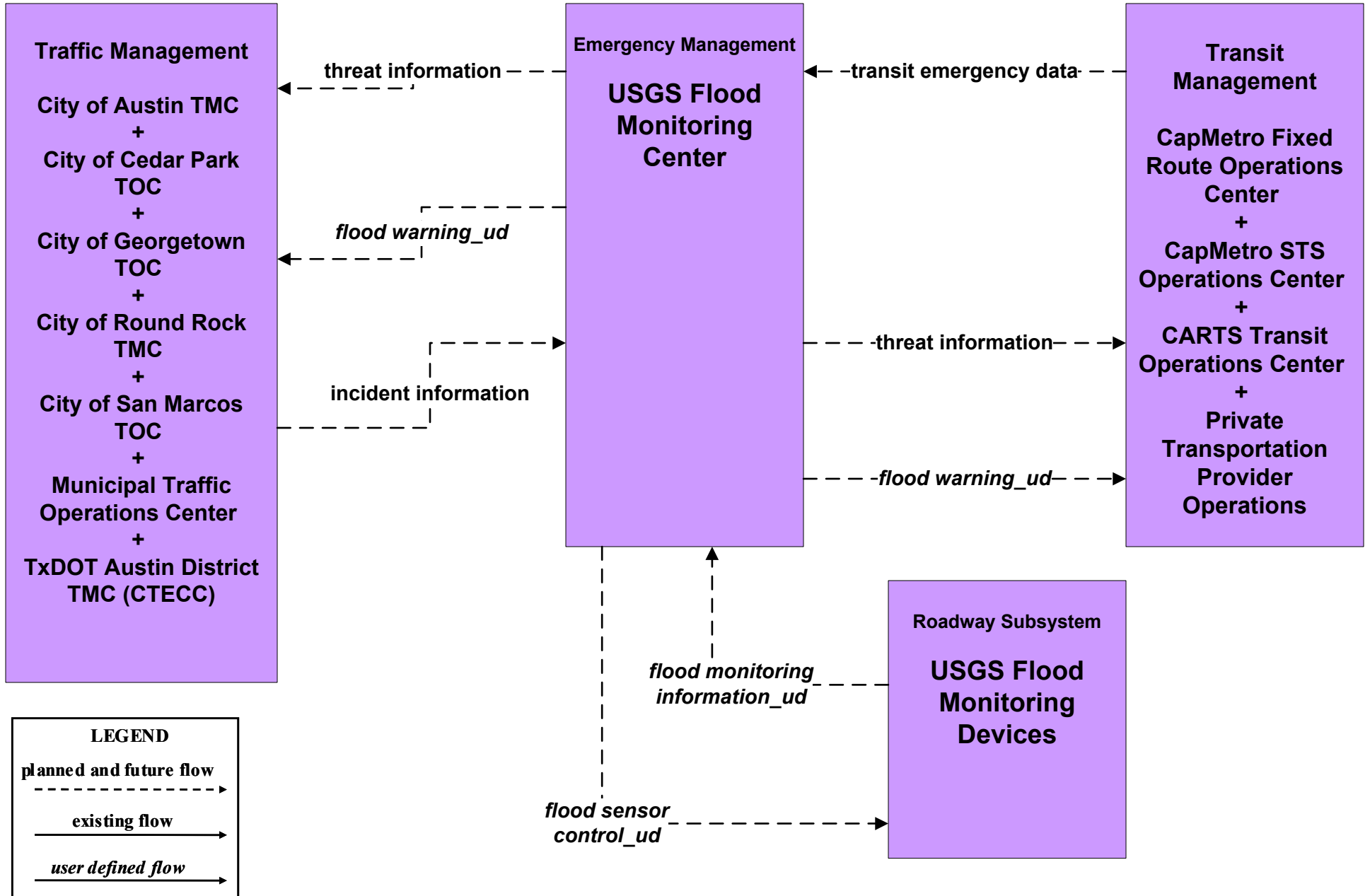
**EM06 - Wide Area Alert
County EOC**



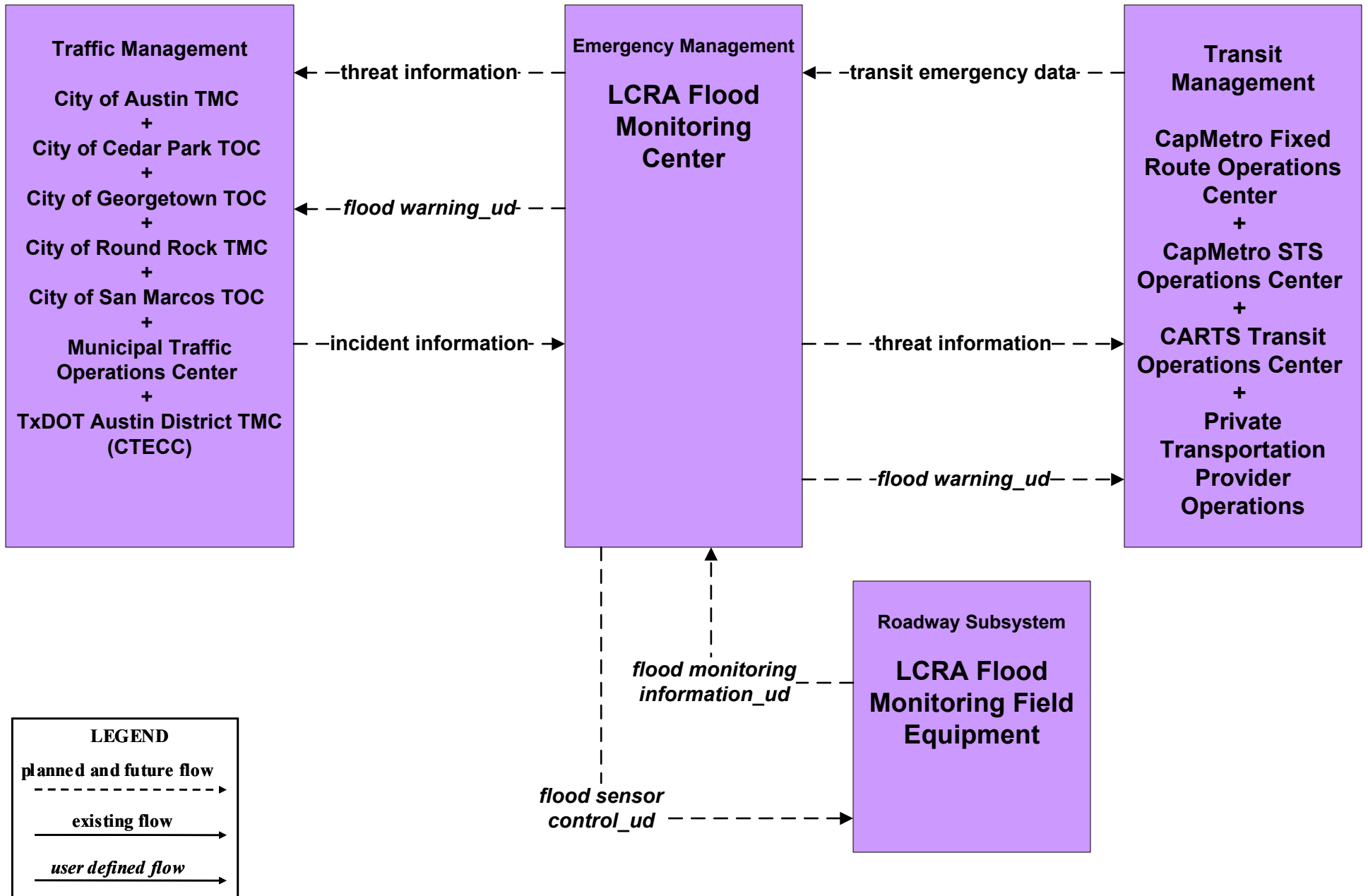
EM06 - Wide Area Alert Municipal EOCs



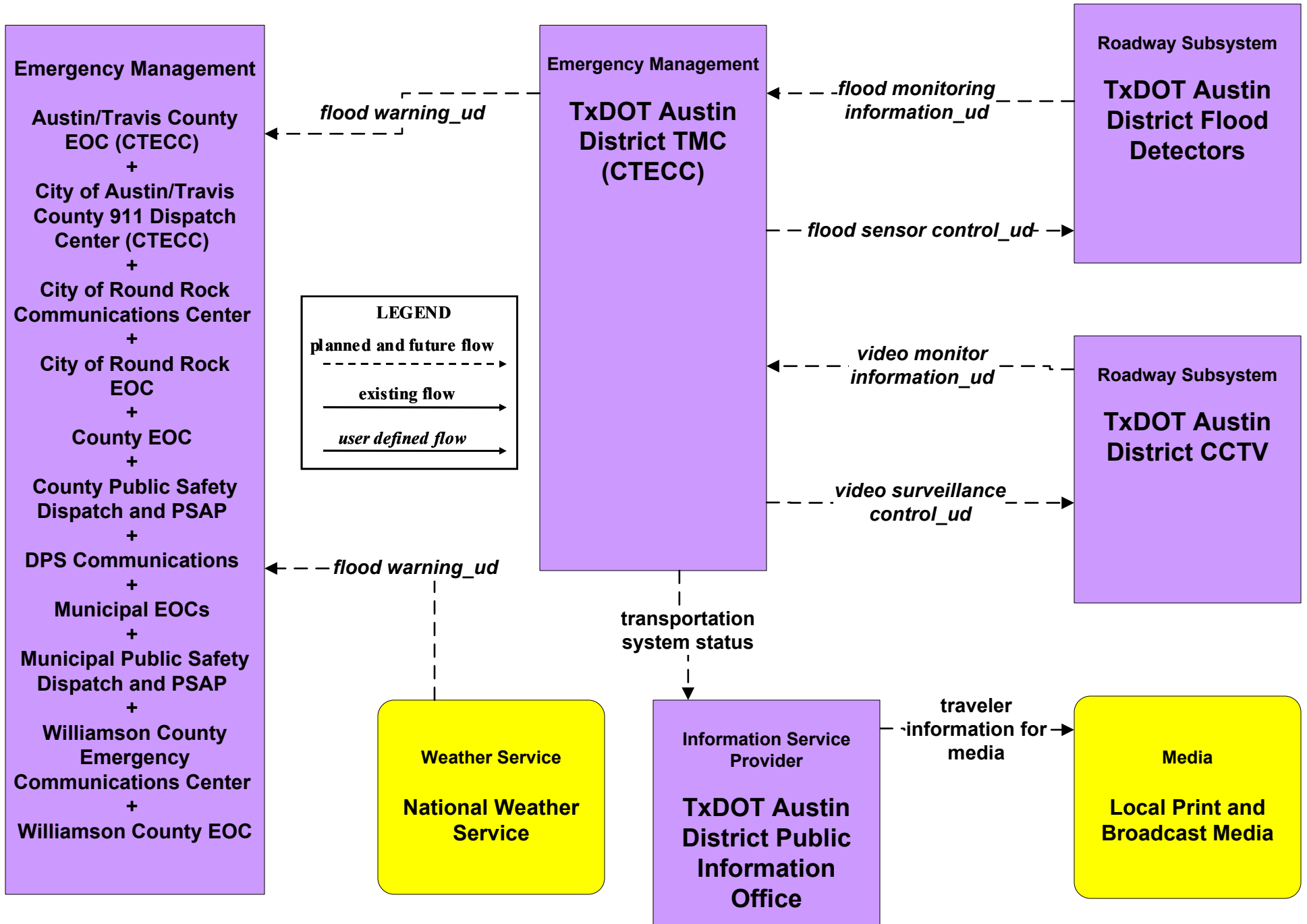
EM07 - Early Warning System USGS – Flood Information Dissemination



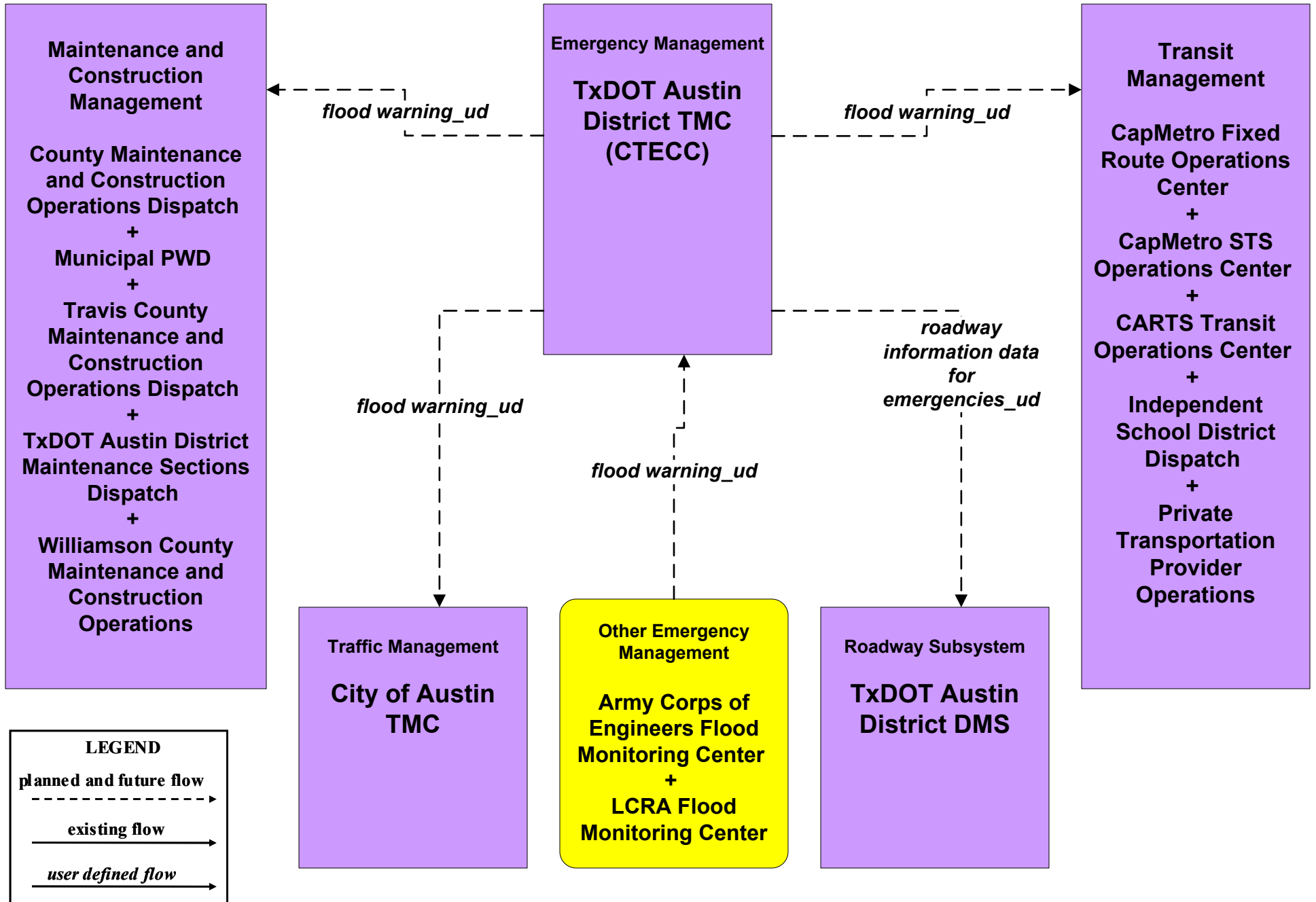
EM07 - Early Warning System LCRA – Flood Information Dissemination



EM07 - Early Warning System Flood Monitoring – TxDOT (1 of 2)

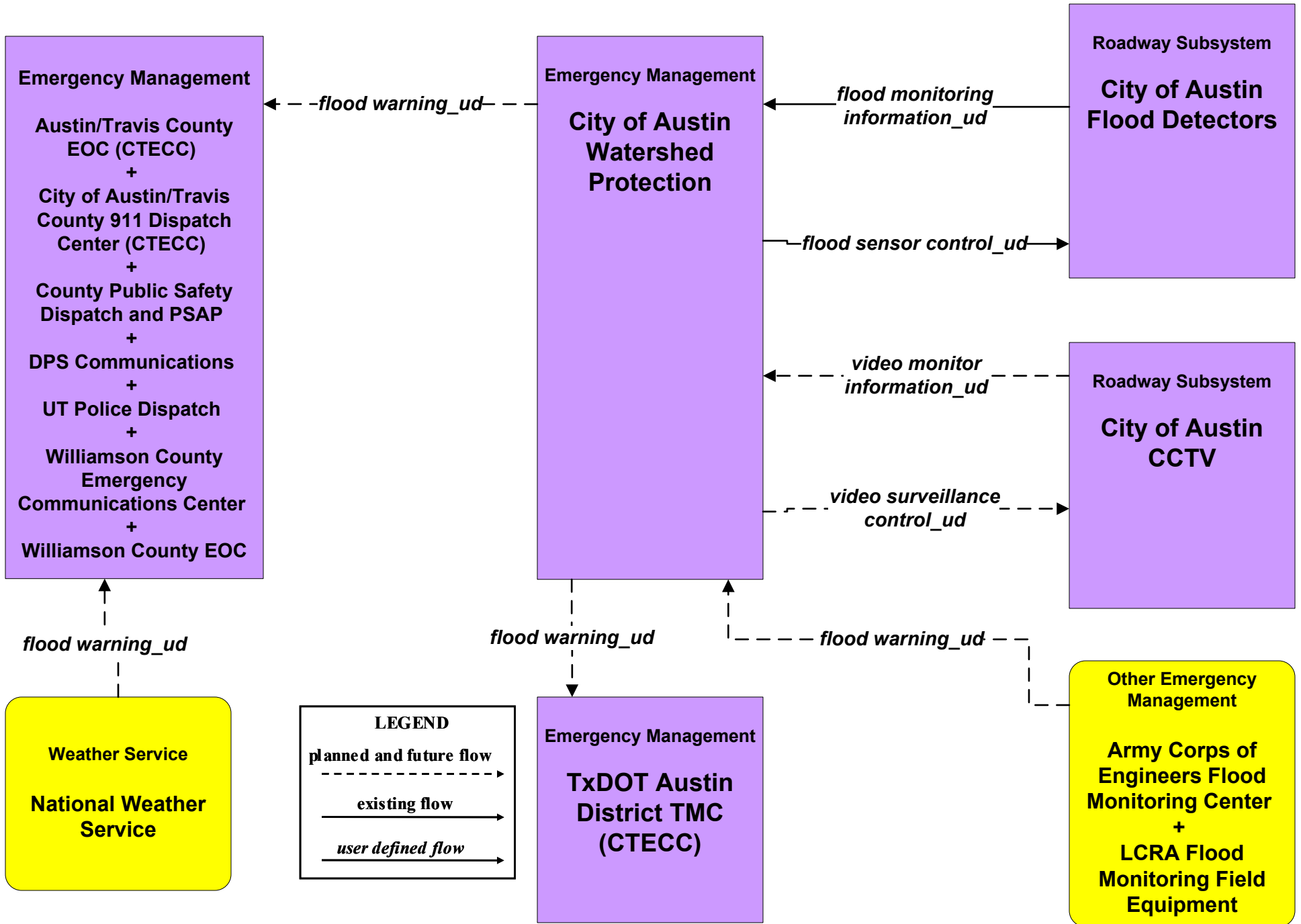


**EM07 - Early Warning System
Flood Monitoring – TxDOT (2 of 2)**

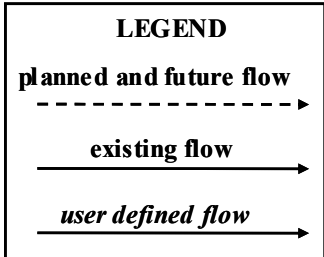
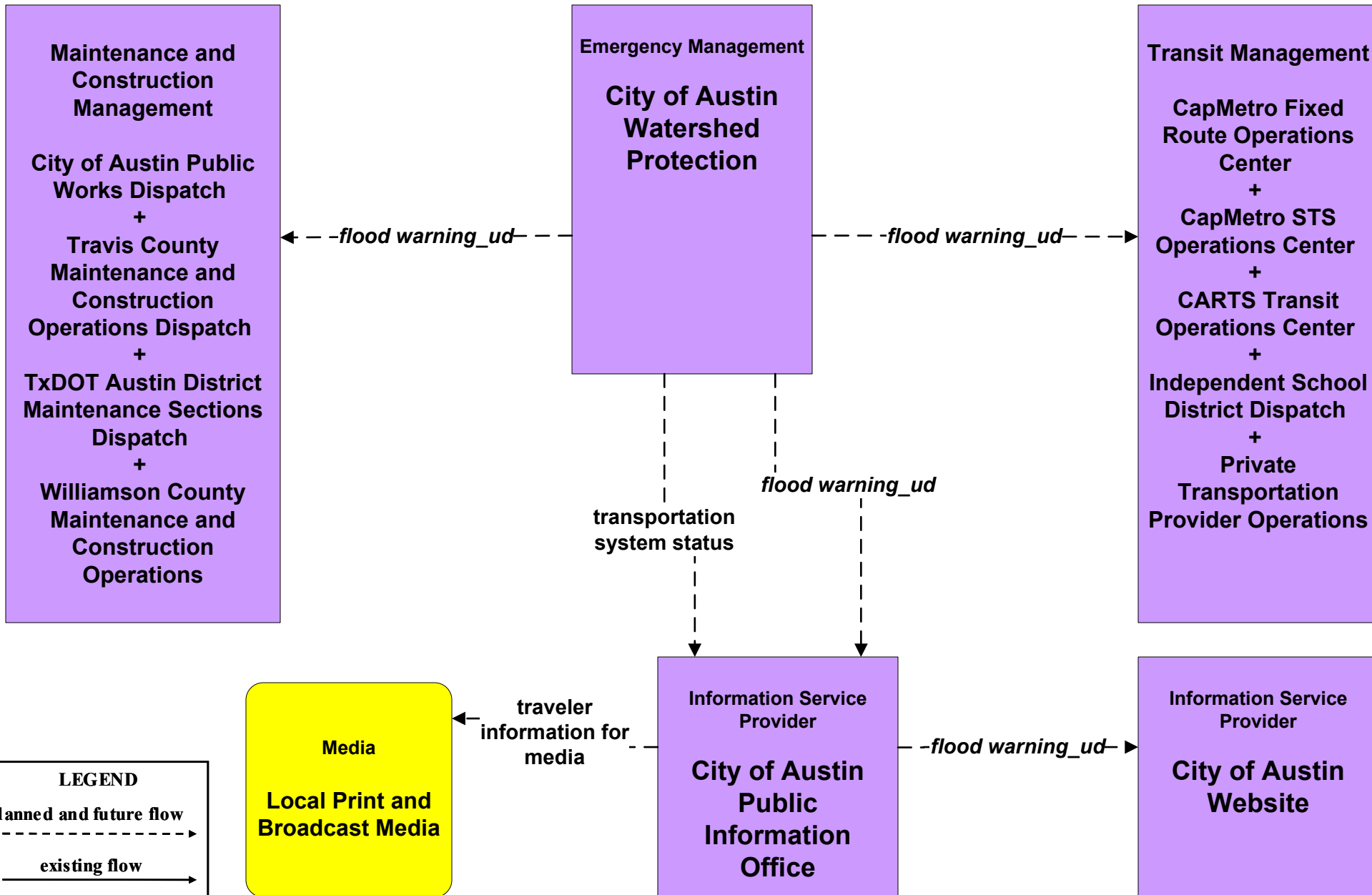


EM07 - Early Warning System

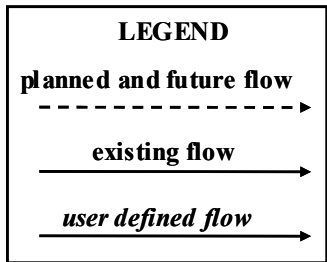
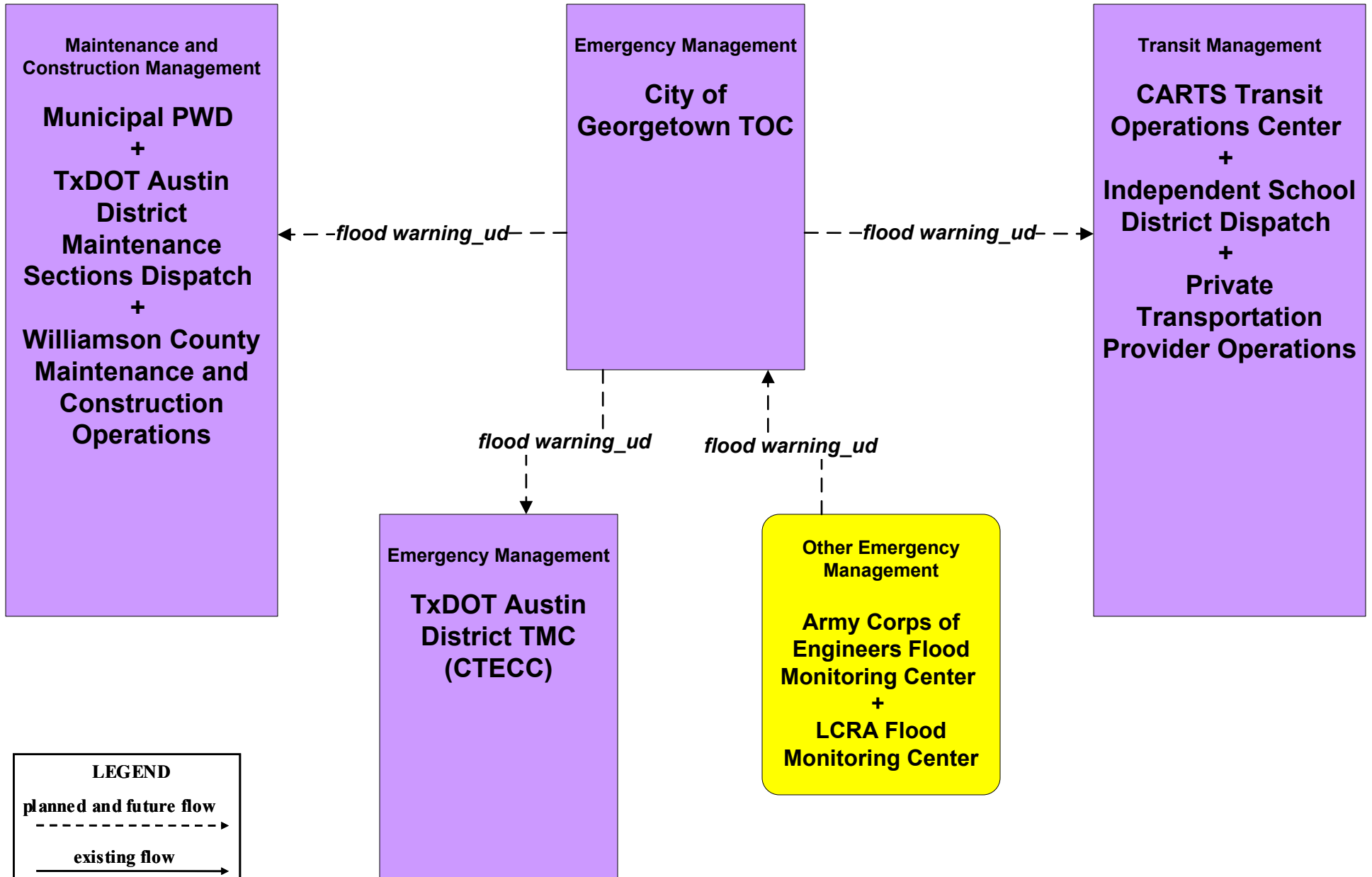
Flood Monitoring – City of Austin (1 of 2)



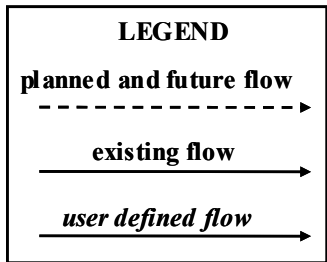
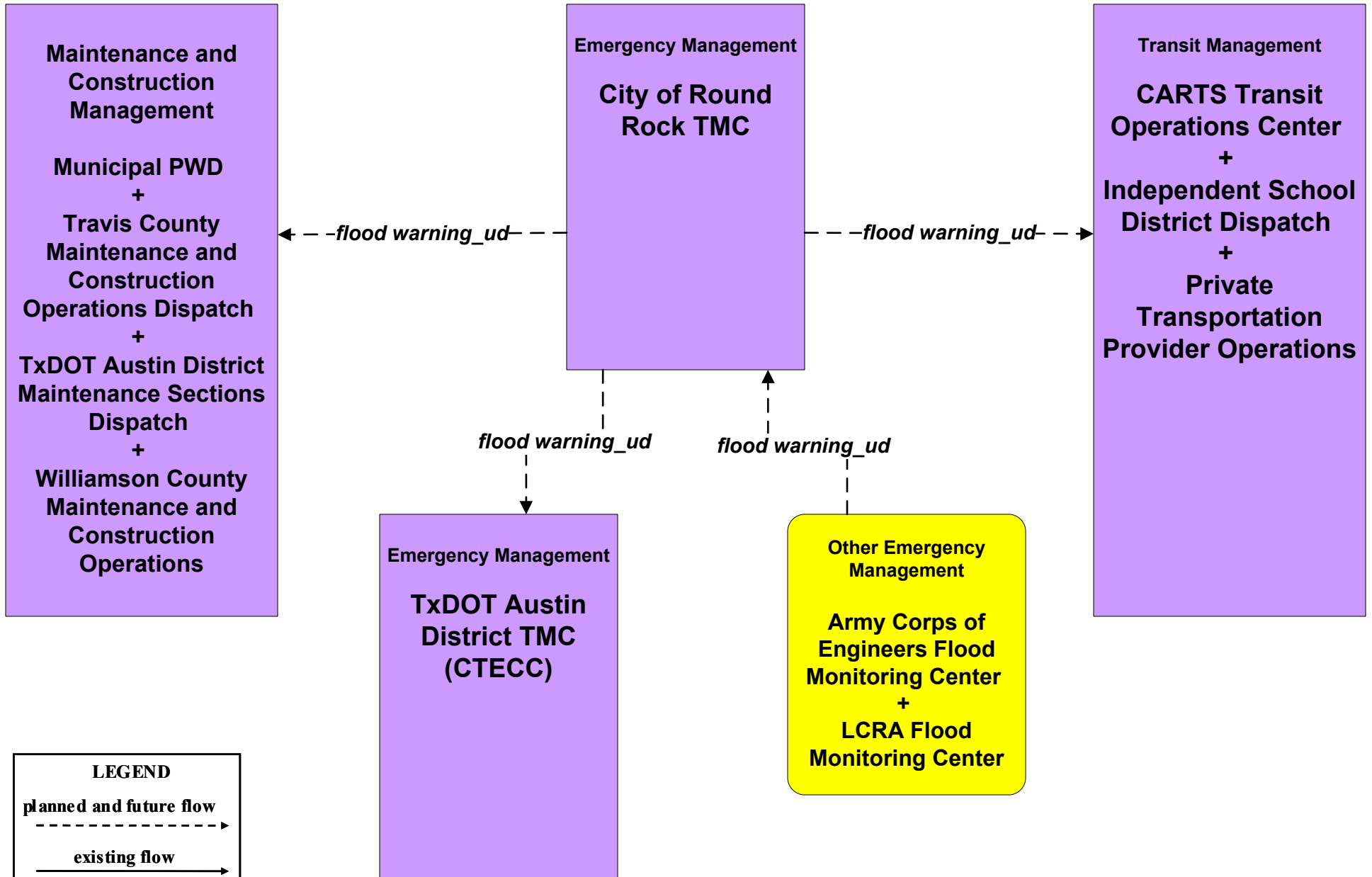
EM07 - Early Warning System Flood Monitoring – City of Austin (2 of 2)



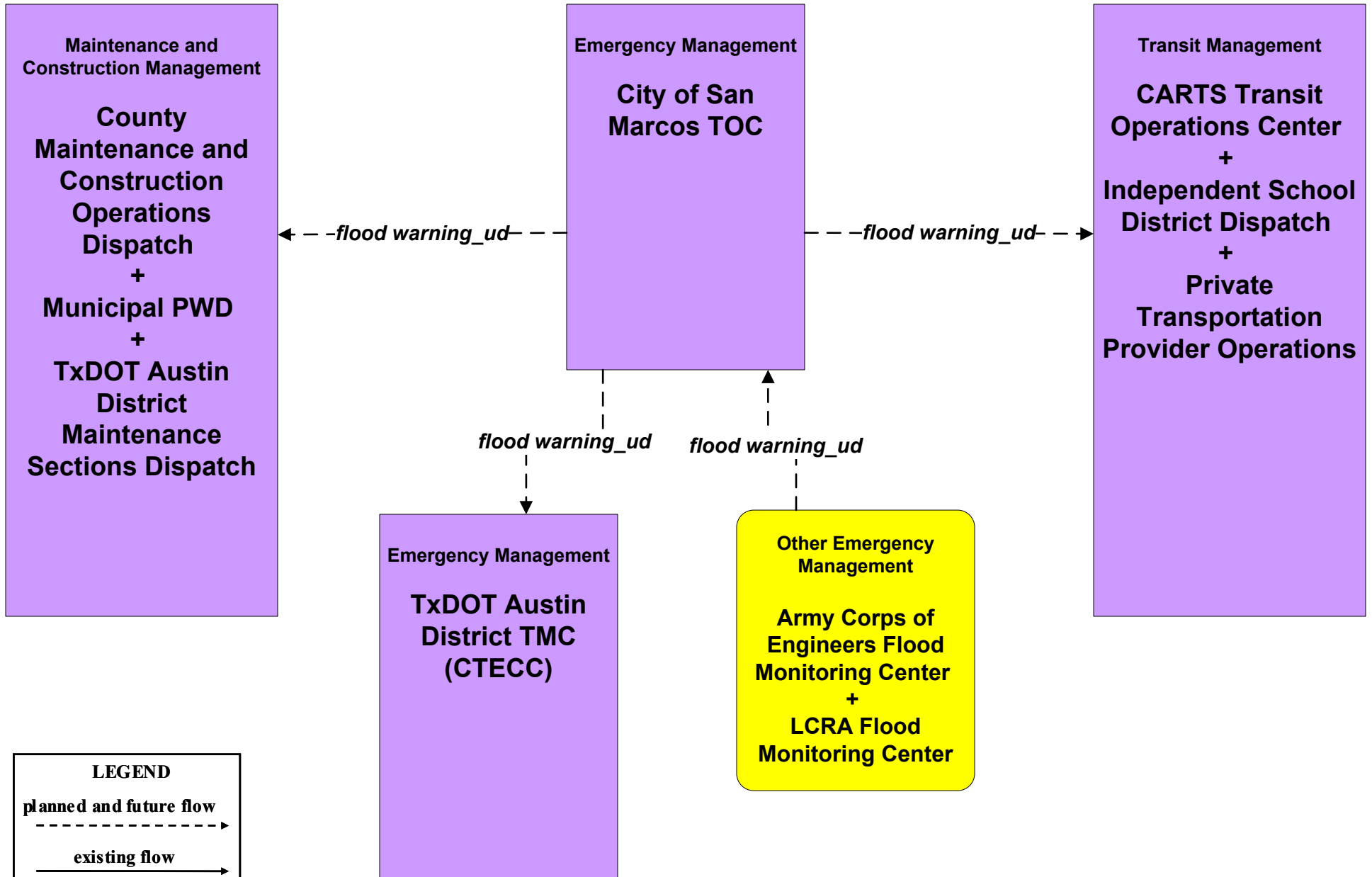
**EM07 - Early Warning System
Flood Monitoring – City of Georgetown (2 of 2)**



**EM07 - Early Warning System
Flood Monitoring – City of Round Rock (2 of 2)**



**EM07 - Early Warning System
Flood Monitoring – City of San Marcos (2 of 2)**



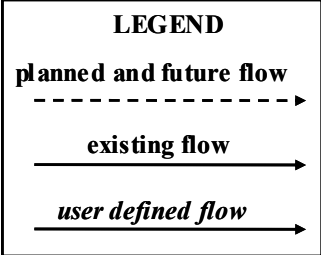
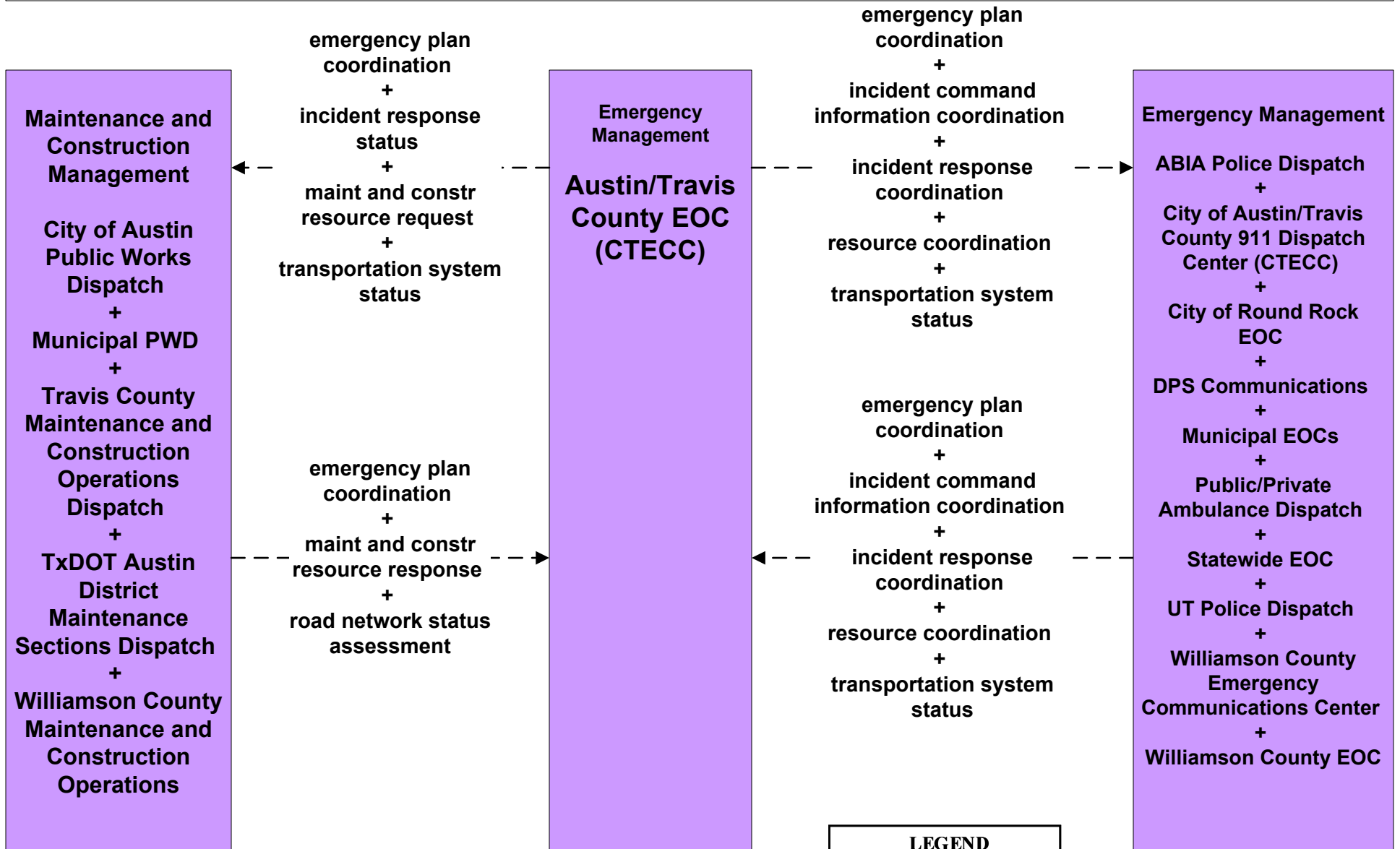
LEGEND

planned and future flow
----->

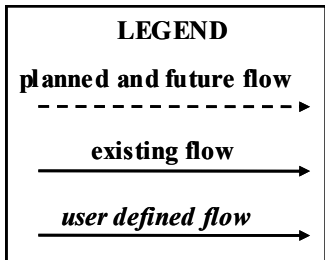
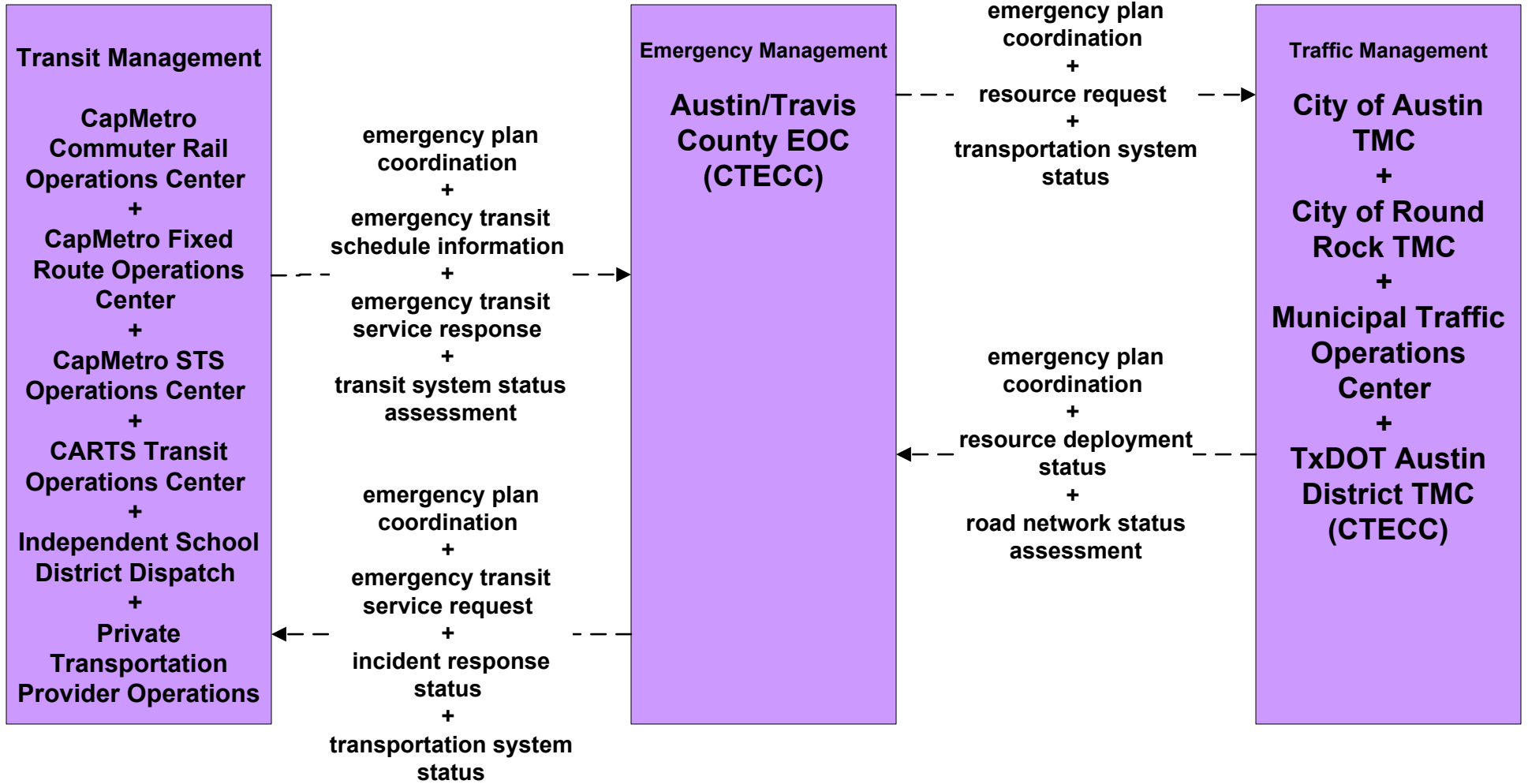
existing flow
—————>

user defined flow
—————>

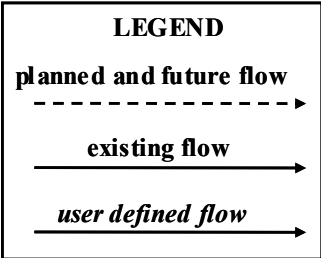
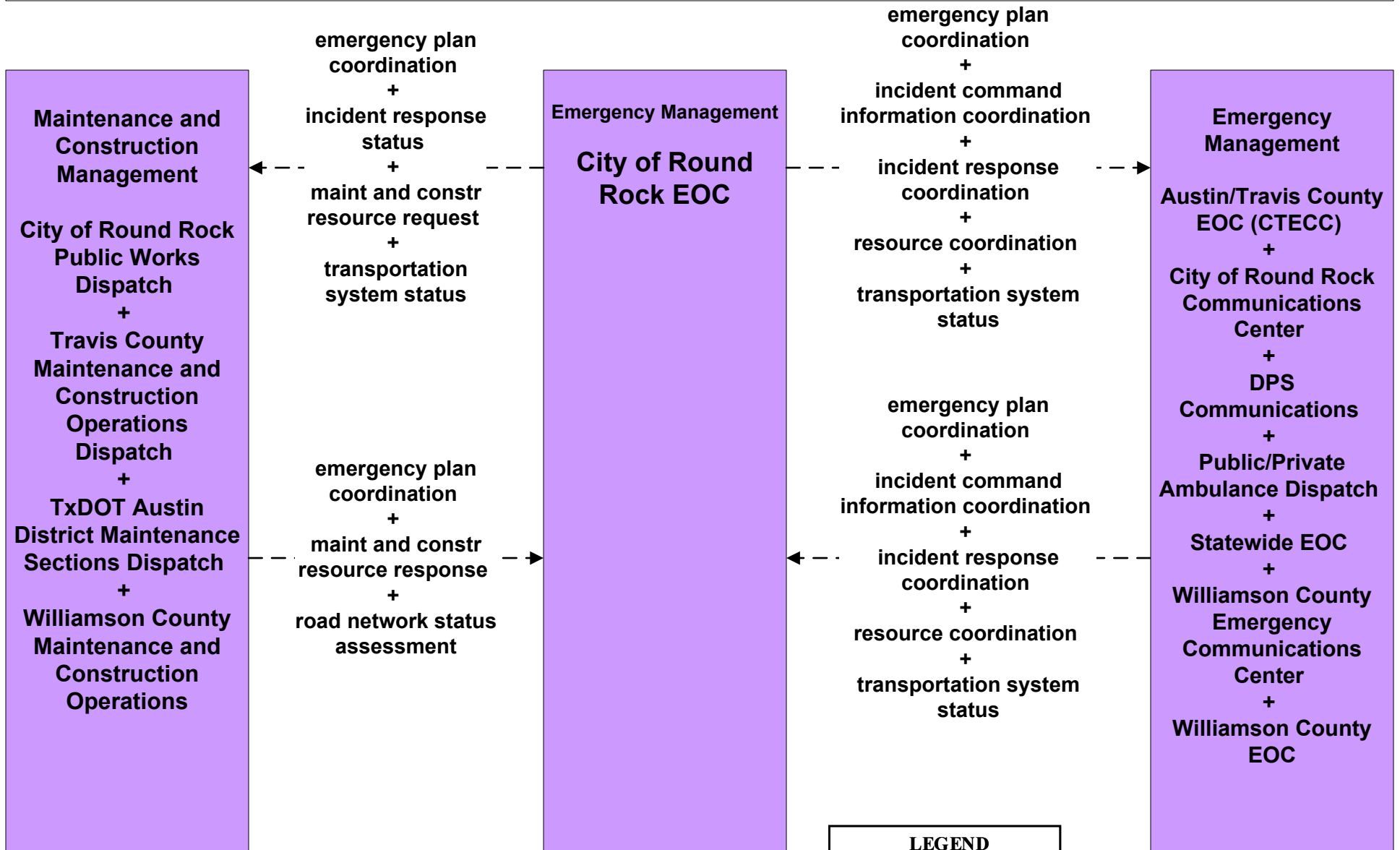
**EM08 - Disaster Response and Recovery
Austin/Travis County EOC (CTECC) (1 of 2)**



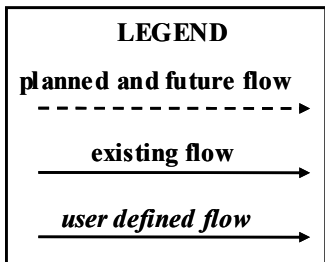
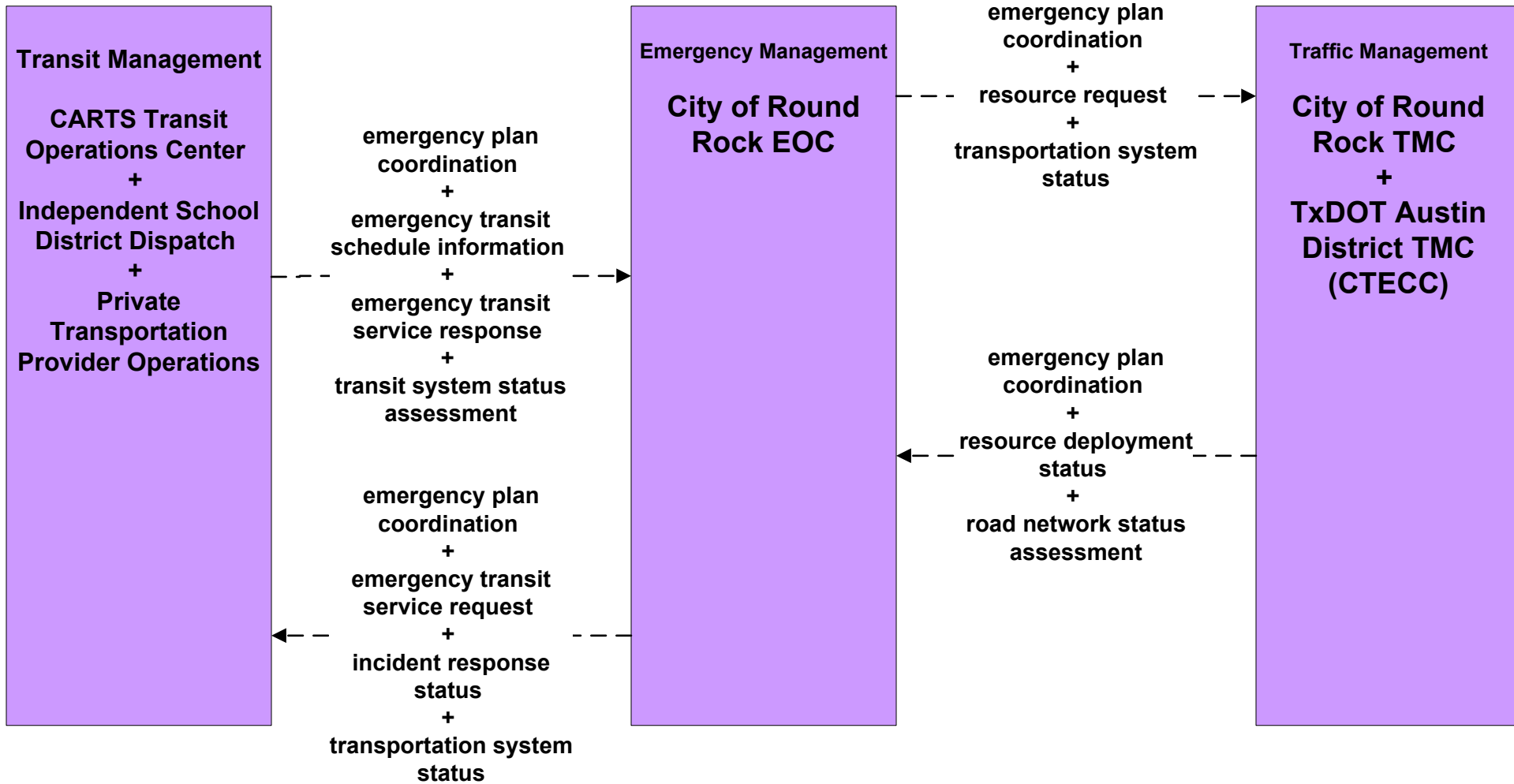
**EM08 - Disaster Response and Recovery
Austin/Travis County EOC (CTECC) (2 of 2)**



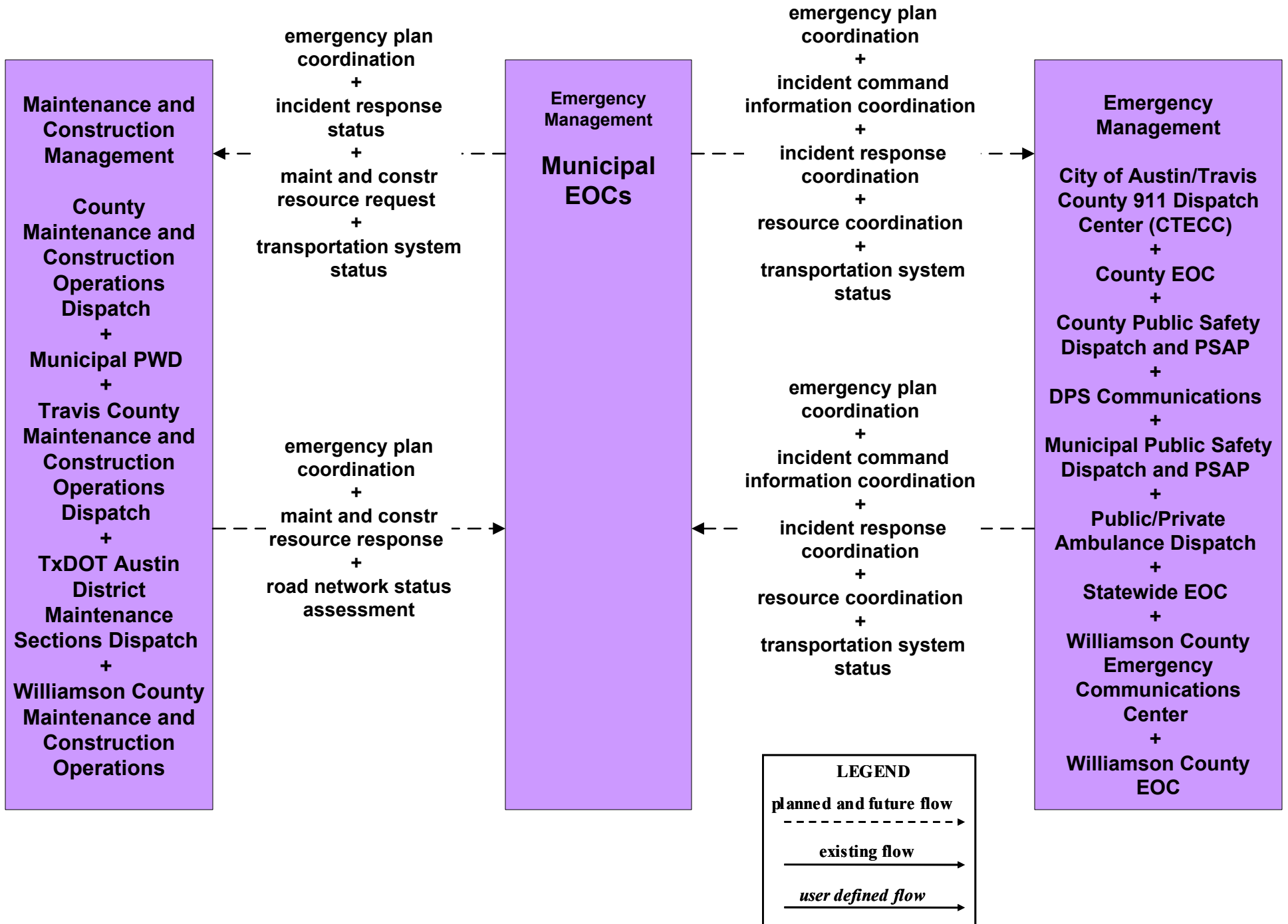
**EM08 - Disaster Response and Recovery
City of Round Rock EOC (1 of 2)**



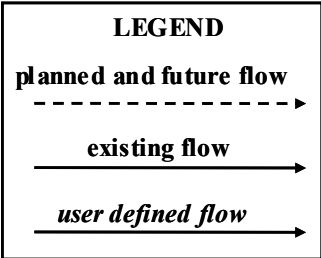
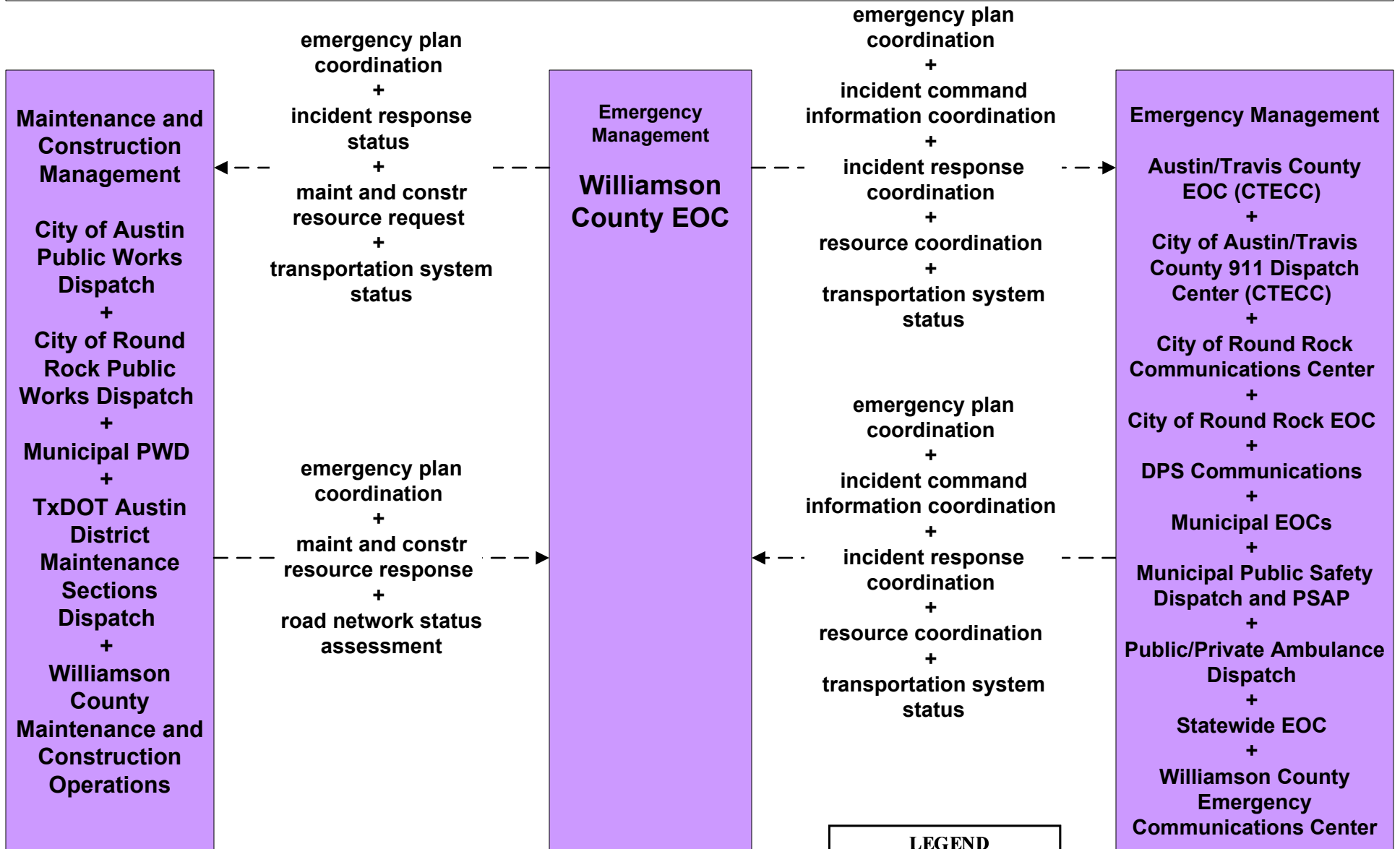
**EM08 - Disaster Response and Recovery
City of Round Rock EOC (2 of 2)**



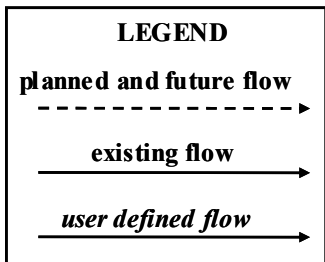
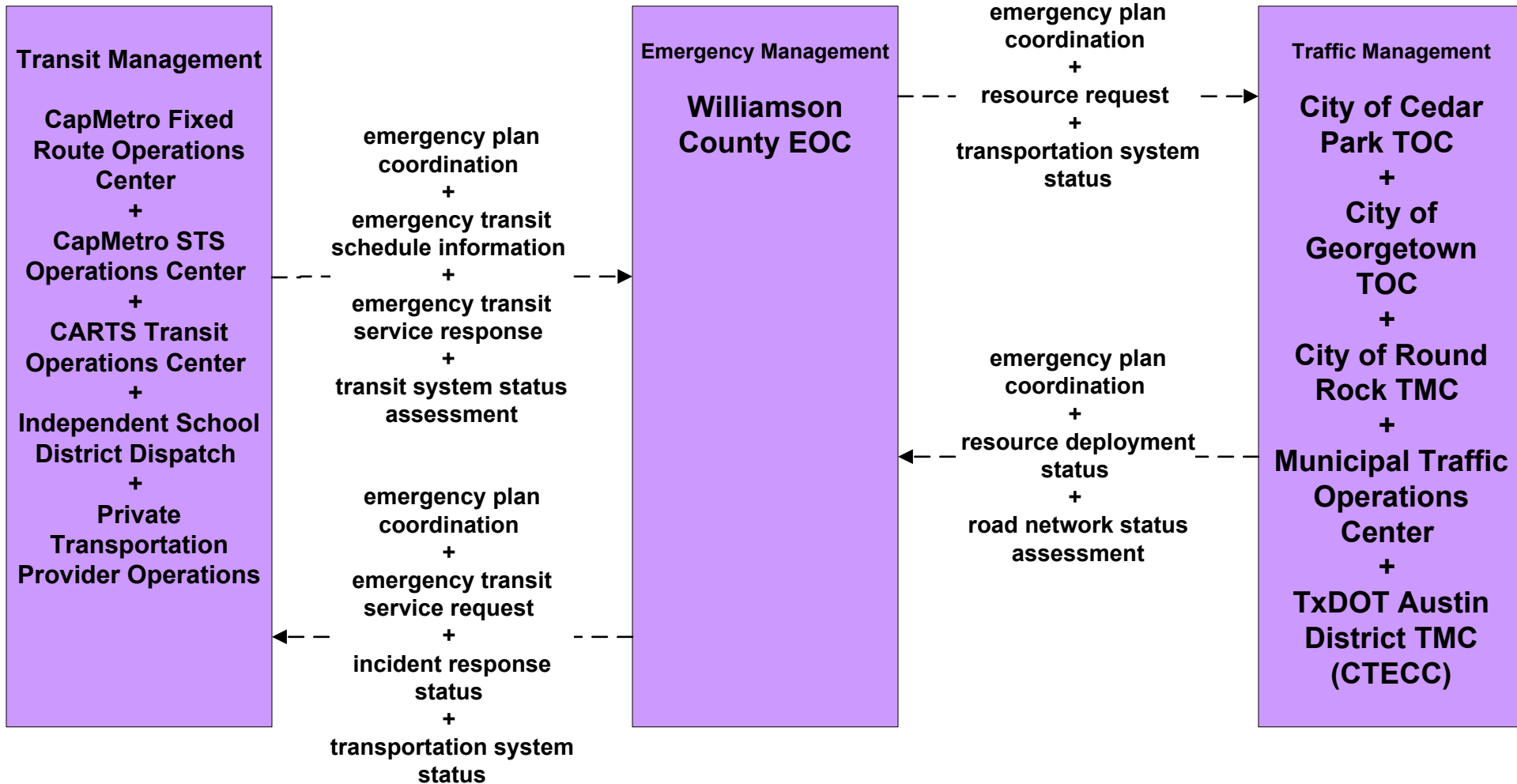
EM08 - Disaster Response and Recovery Municipal EOCs (1 of 2)



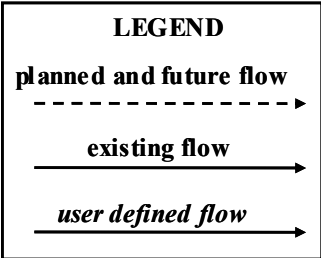
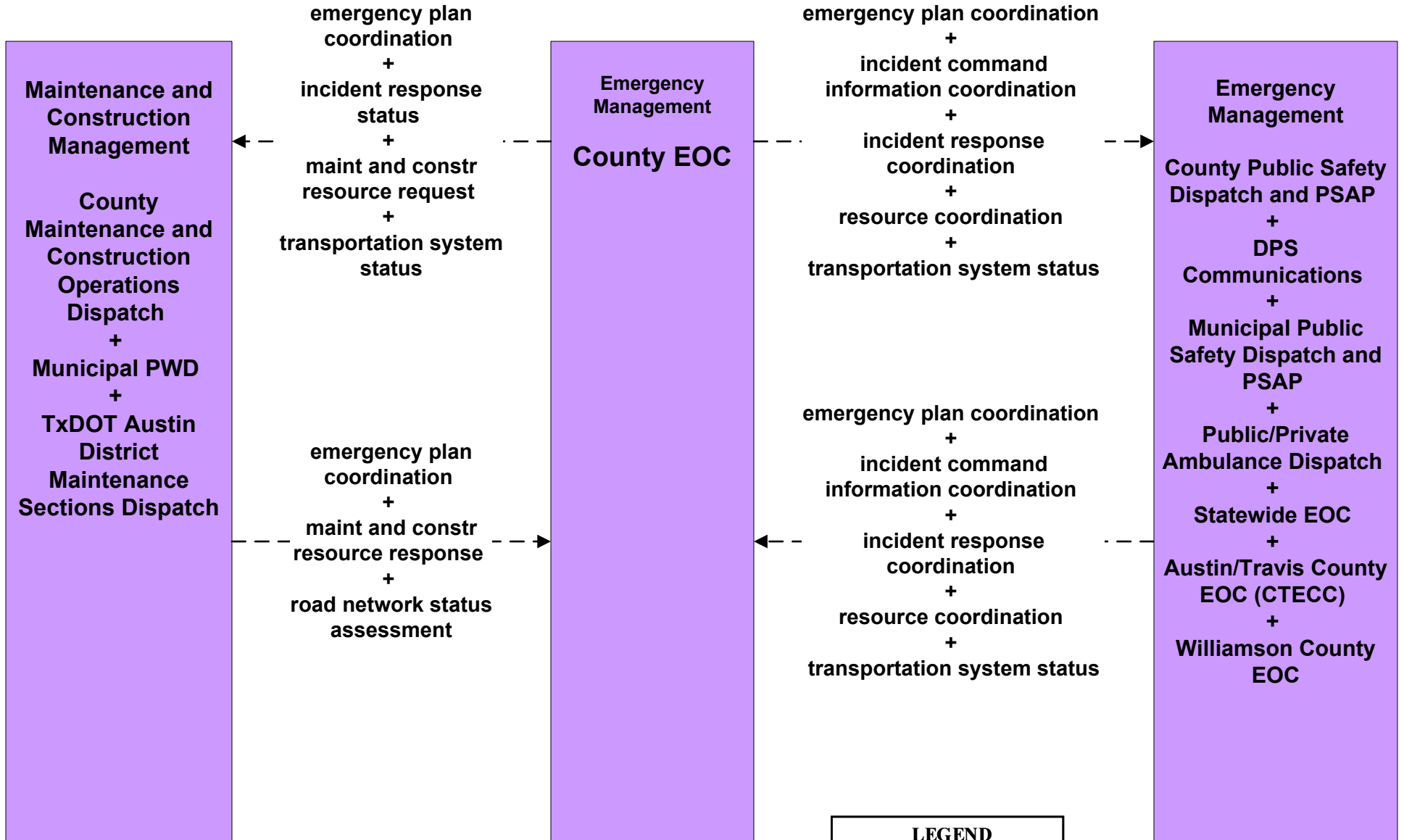
EM08 - Disaster Response and Recovery Williamson County EOC (1 of 2)



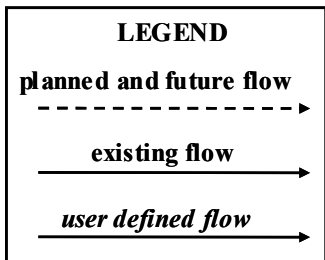
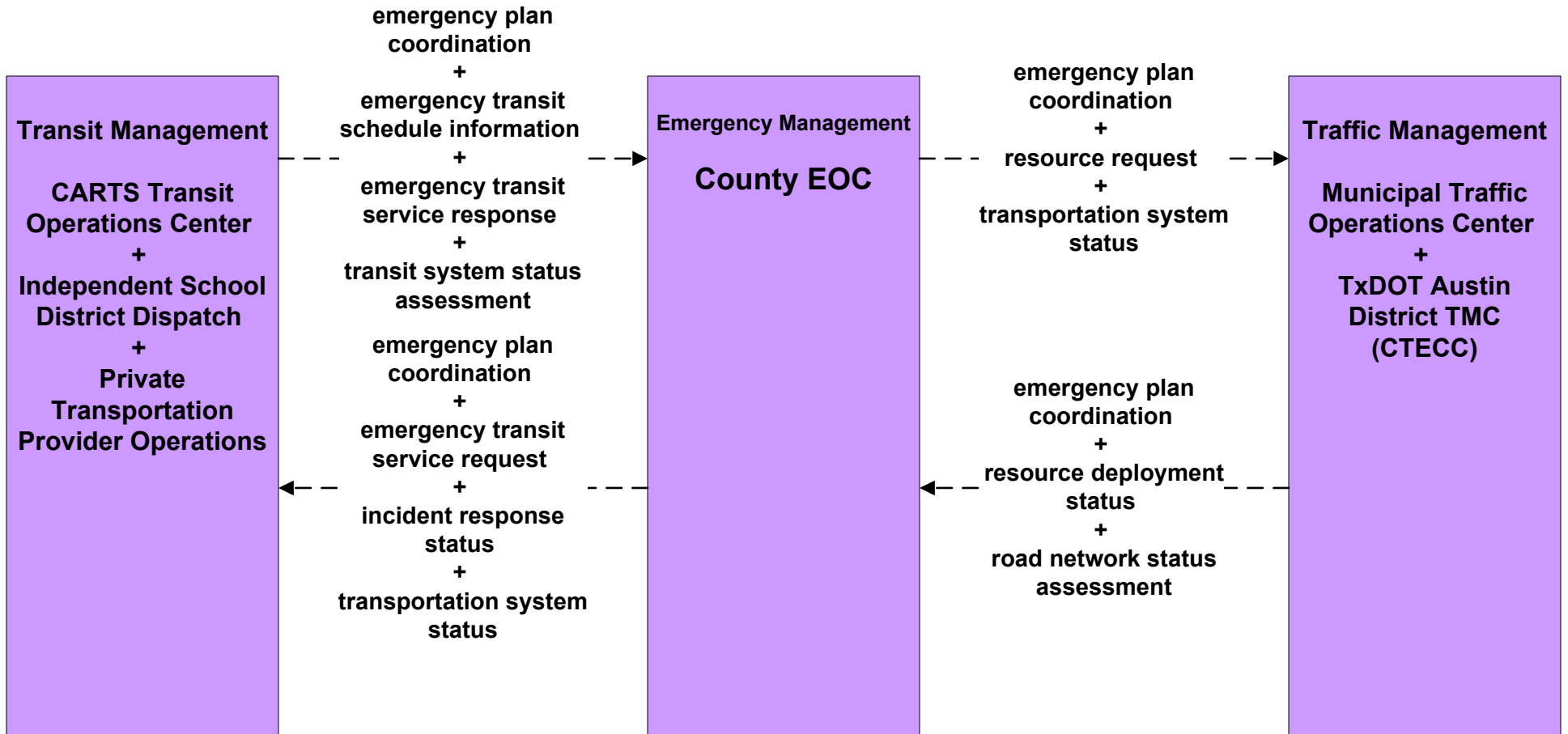
**EM08 - Disaster Response and Recovery
Williamson County EOC (2 of 2)**



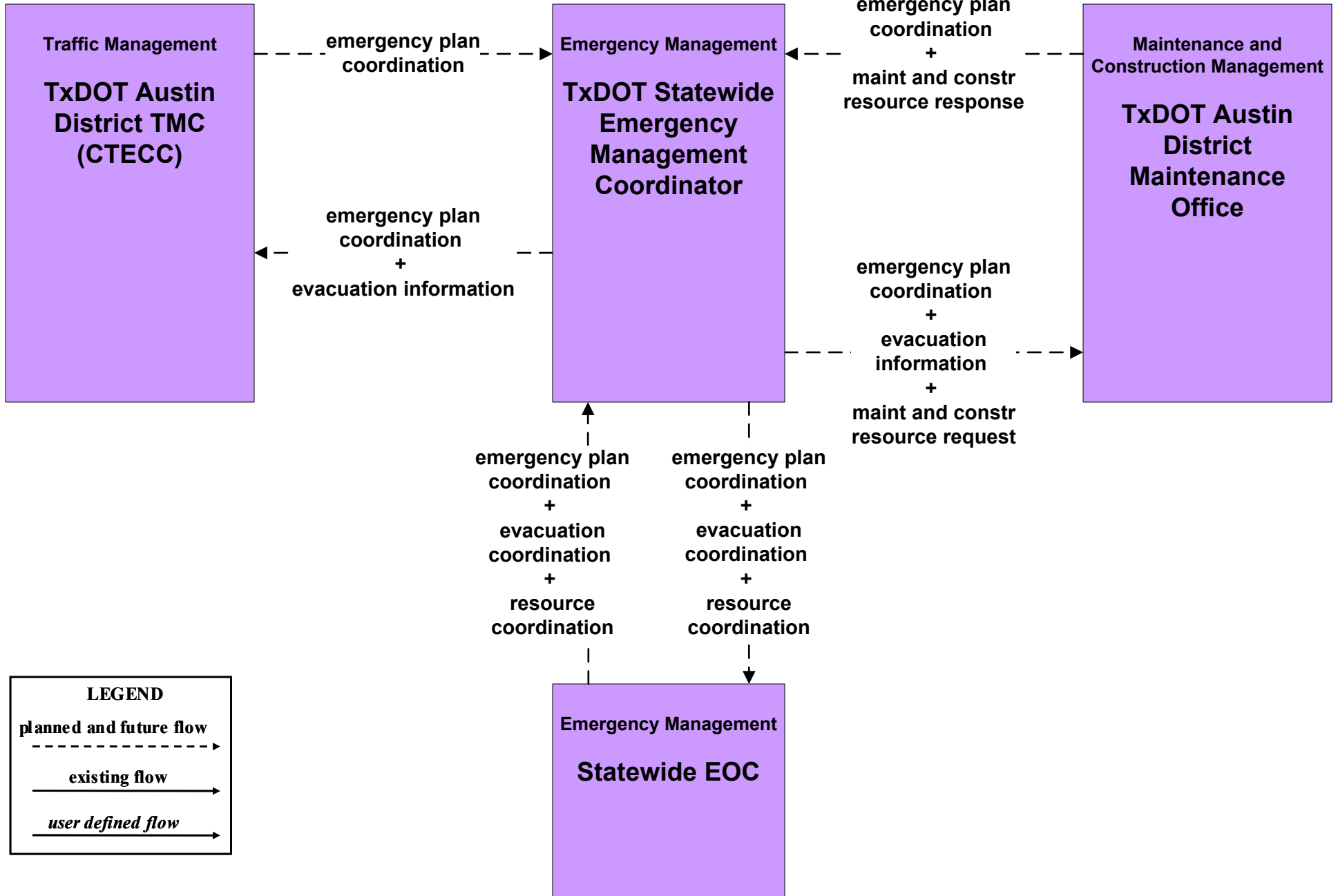
EM08 - Disaster Response and Recovery County EOC (1 of 2)



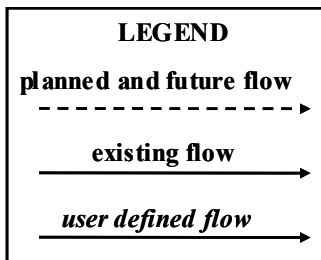
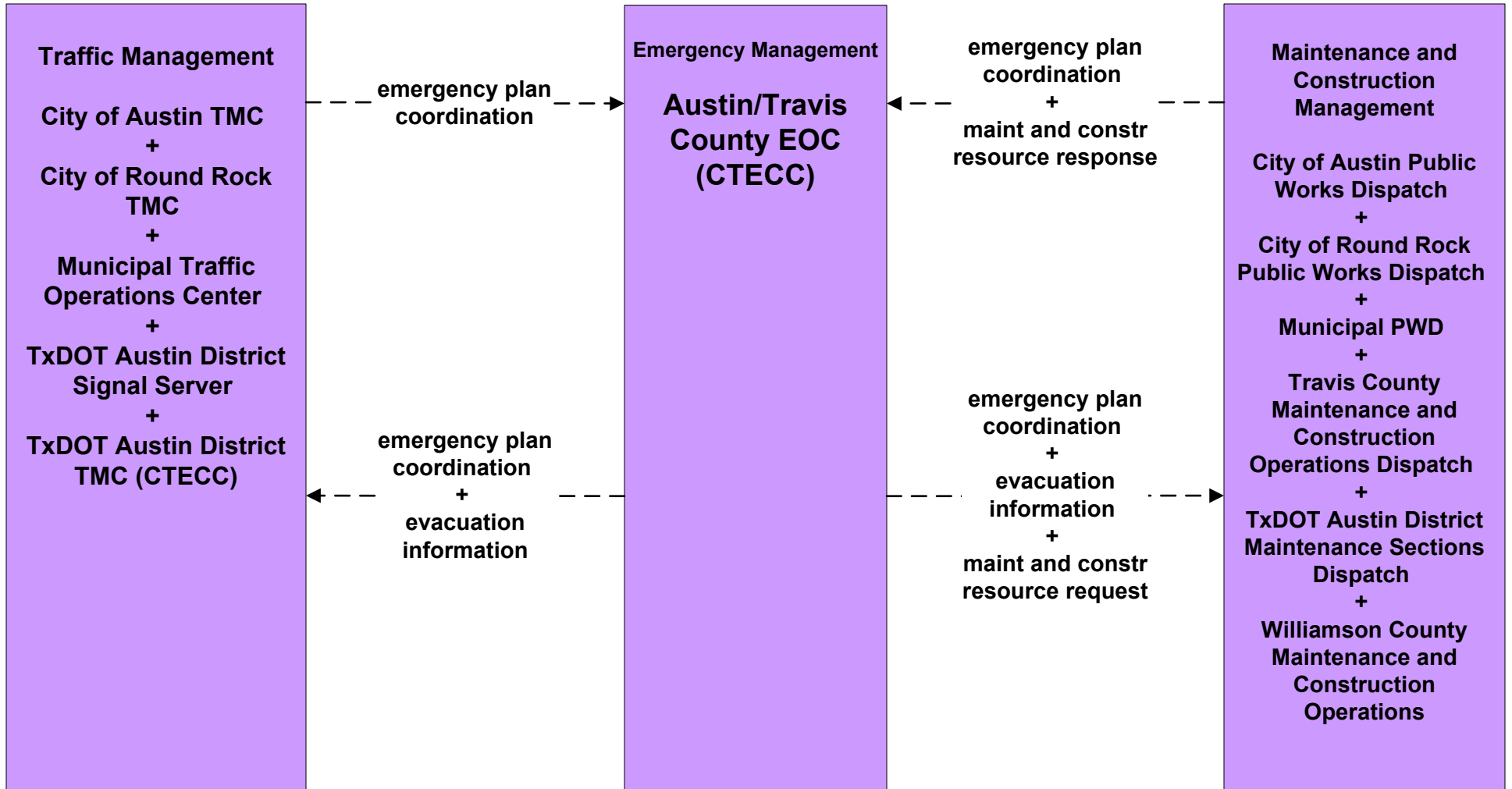
**EM08 - Disaster Response and Recovery
County EOC (2 of 2)**



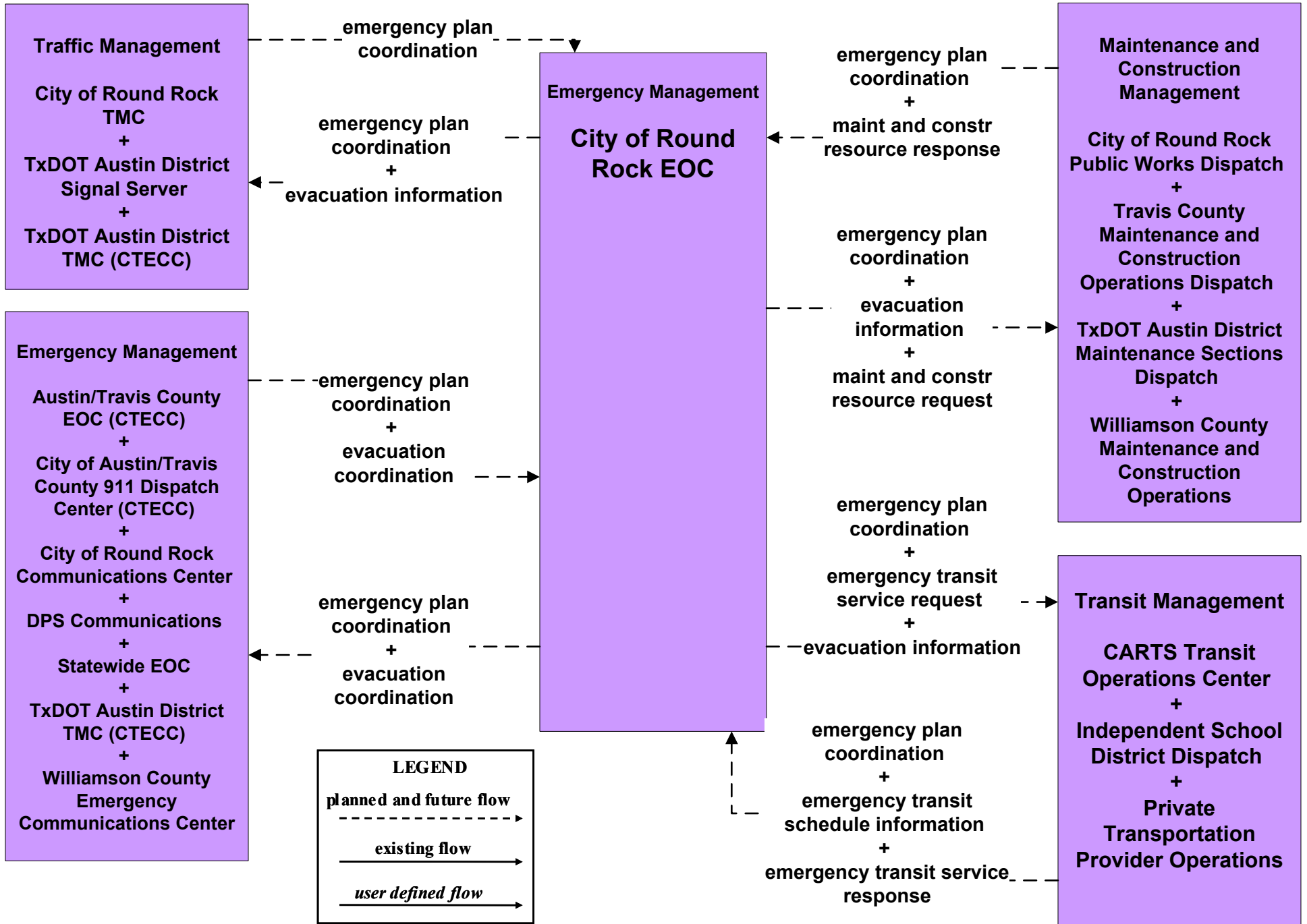
EM09 - Evacuation and Reentry Management Statewide EOC – TxDOT Coordination



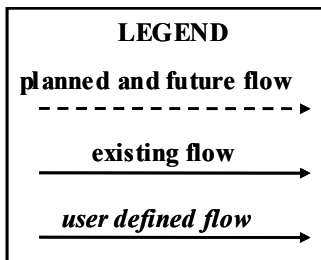
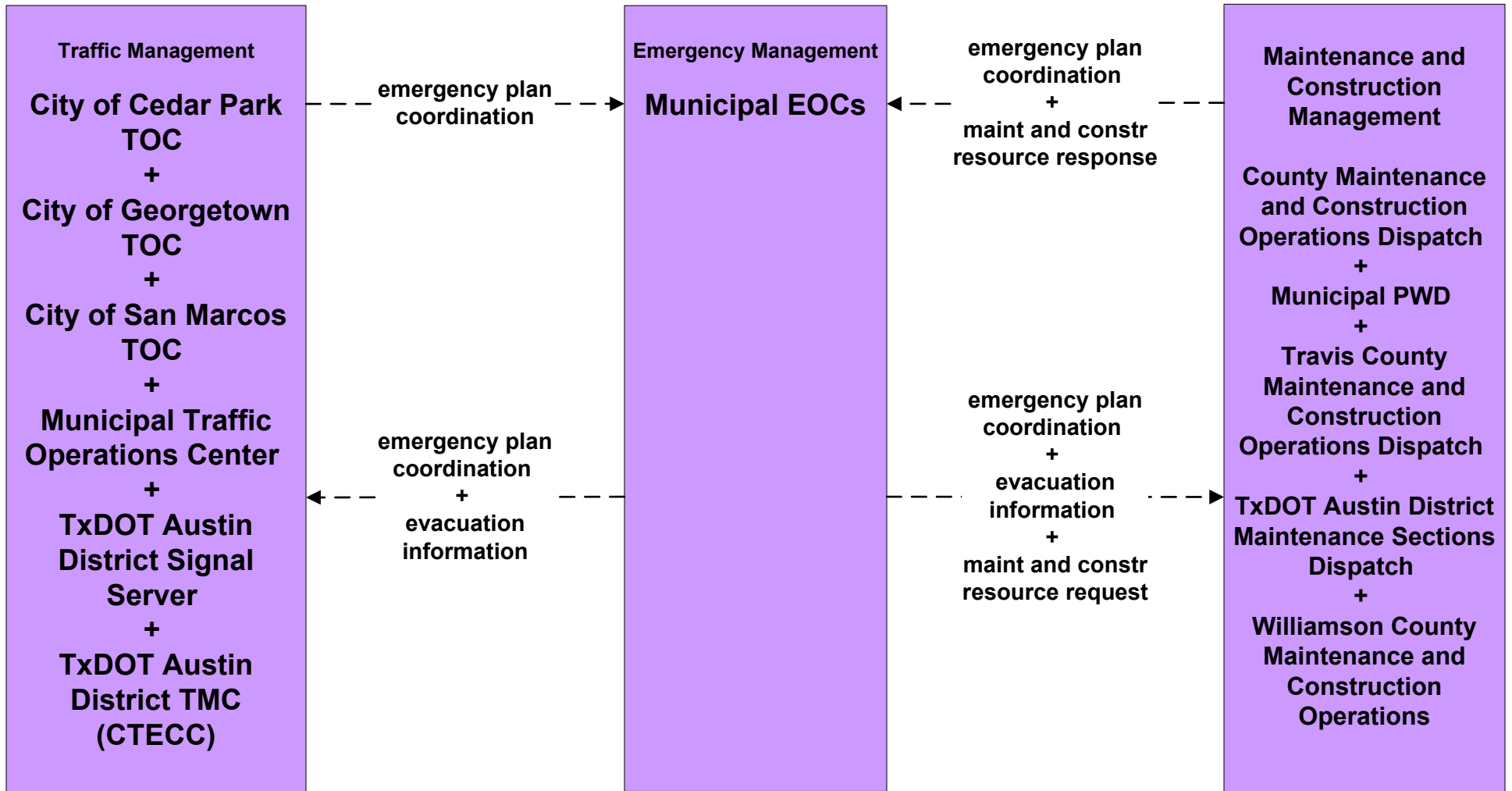
**EM09 - Evacuation and Reentry Management
Austin/Travis County EOC (CTECC) (1 of 2)**



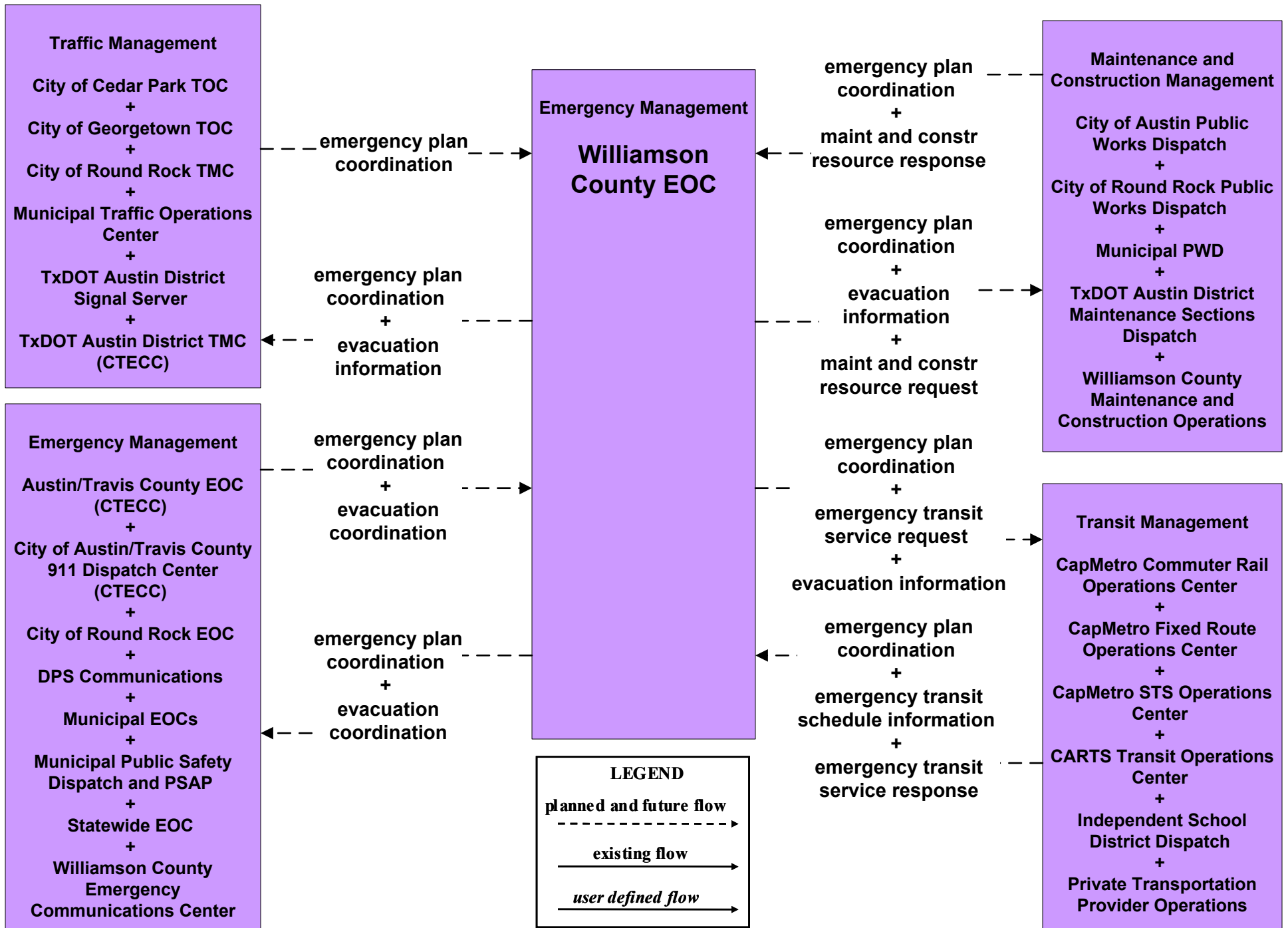
EM09 - Evacuation and Reentry Management City of Round Rock EOC



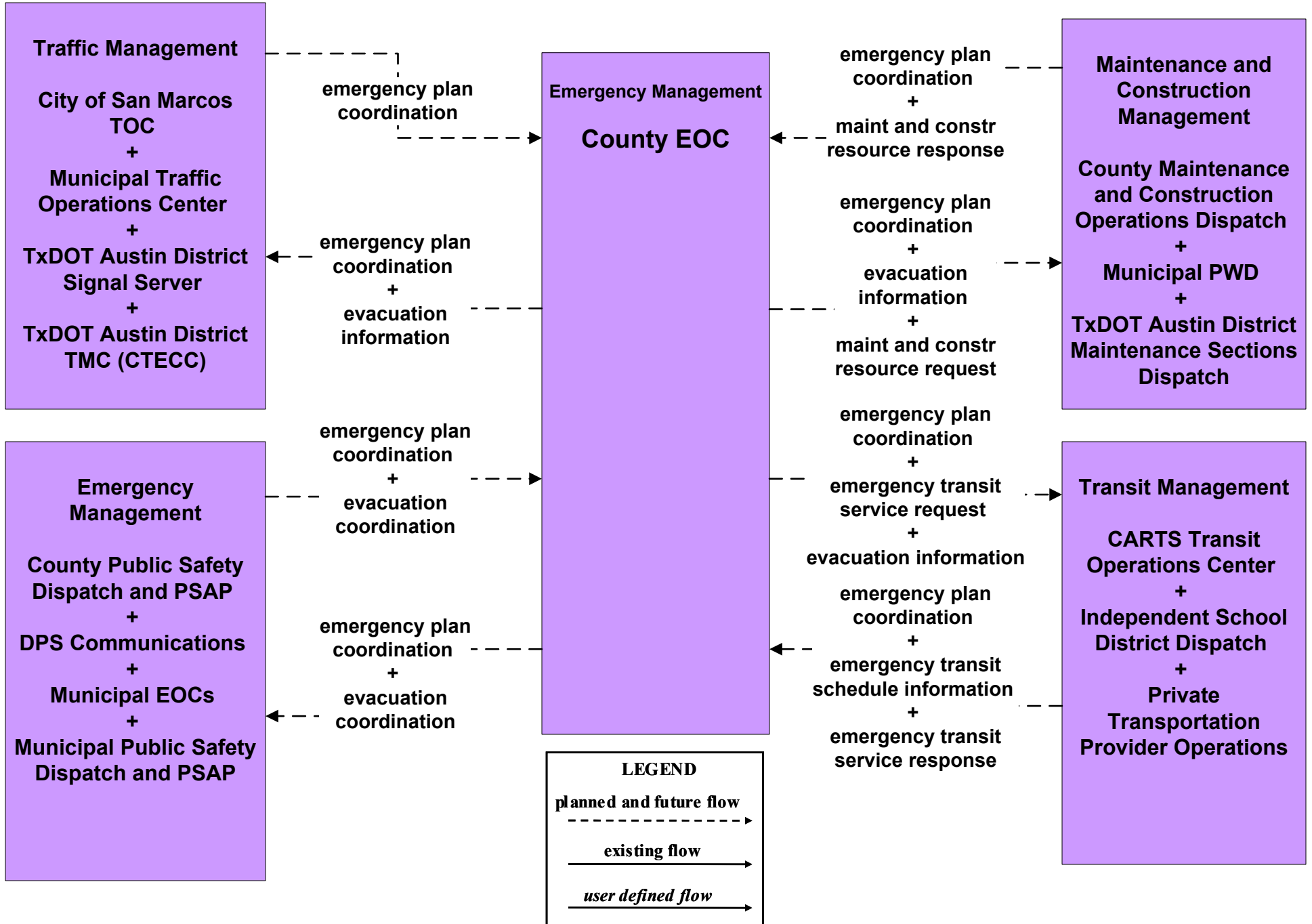
EM09 - Evacuation and Reentry Management Municipal EOCs (1 of 2)



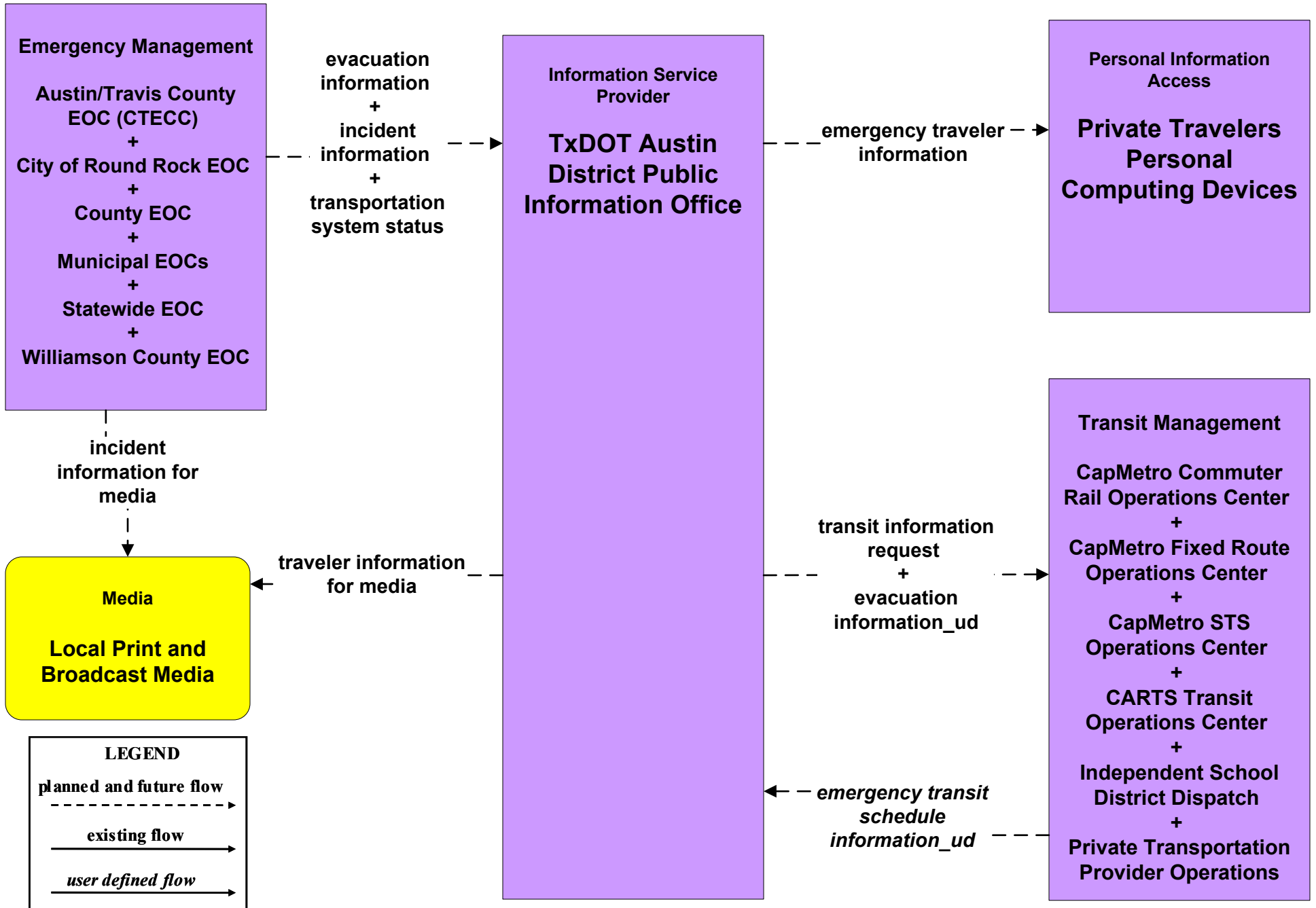
EM09 - Evacuation and Reentry Management Williamson County EOC



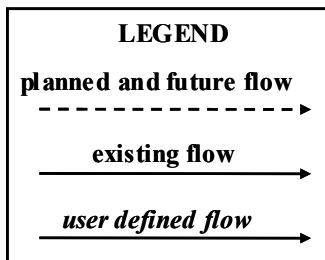
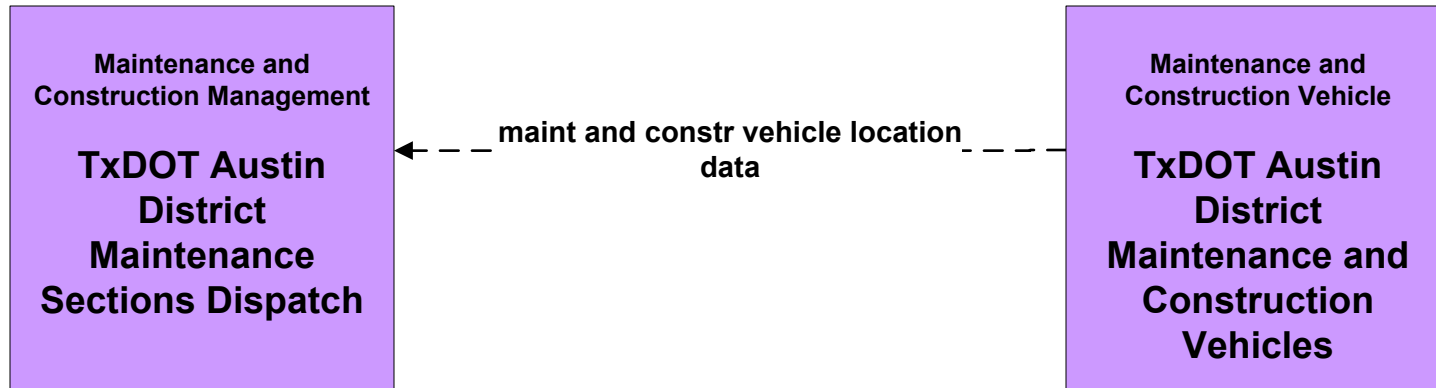
EM09 - Evacuation and Reentry Management County EOC



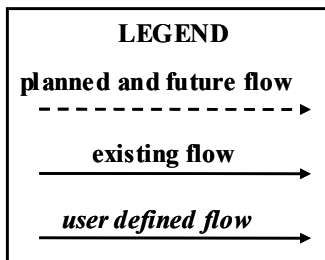
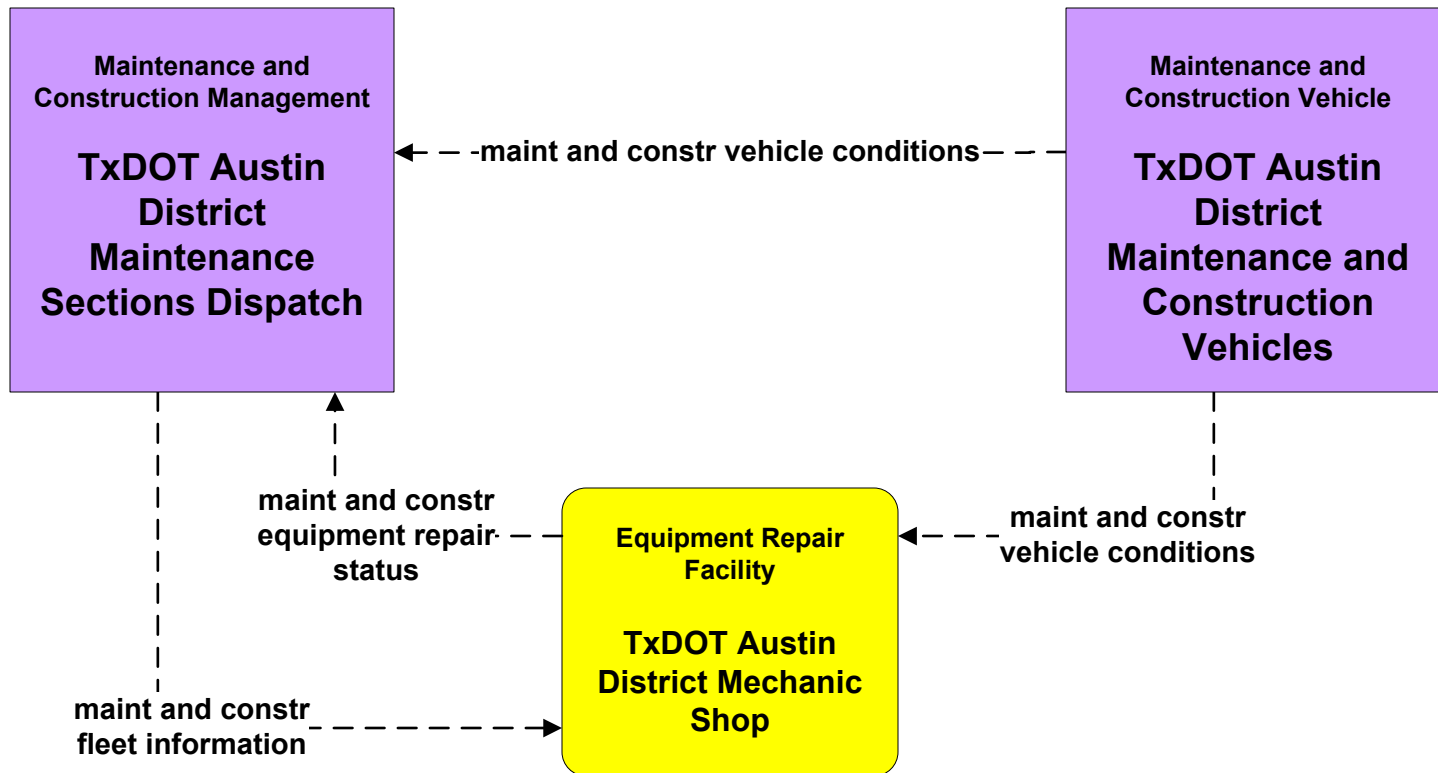
EM10 - Disaster Traveler Information TxDOT Austin District Public Information Office



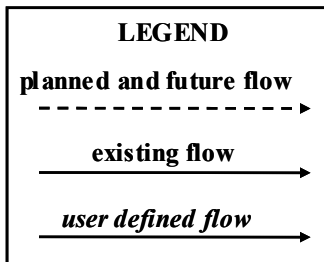
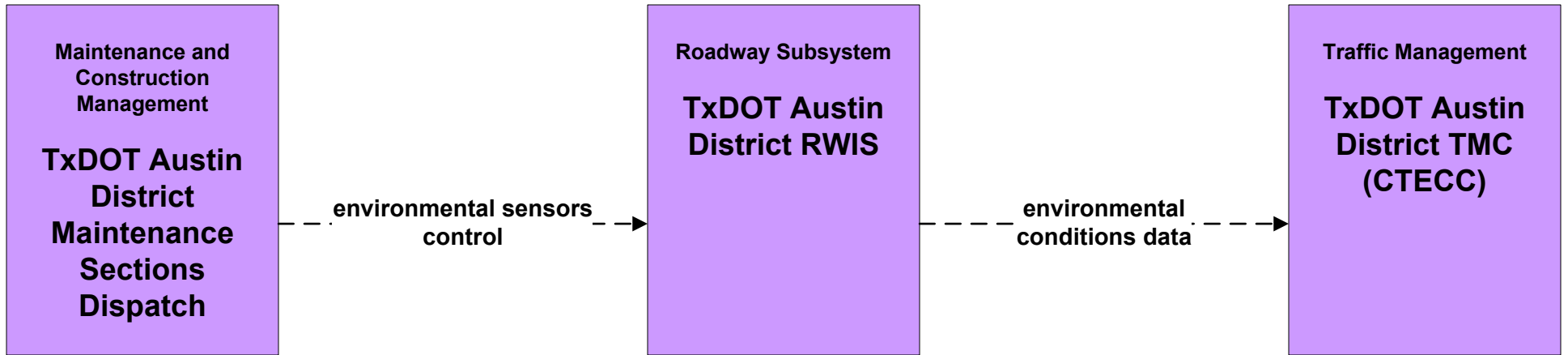
**MC01 - Maintenance and Construction Vehicle and Equipment Tracking
TxDOT**



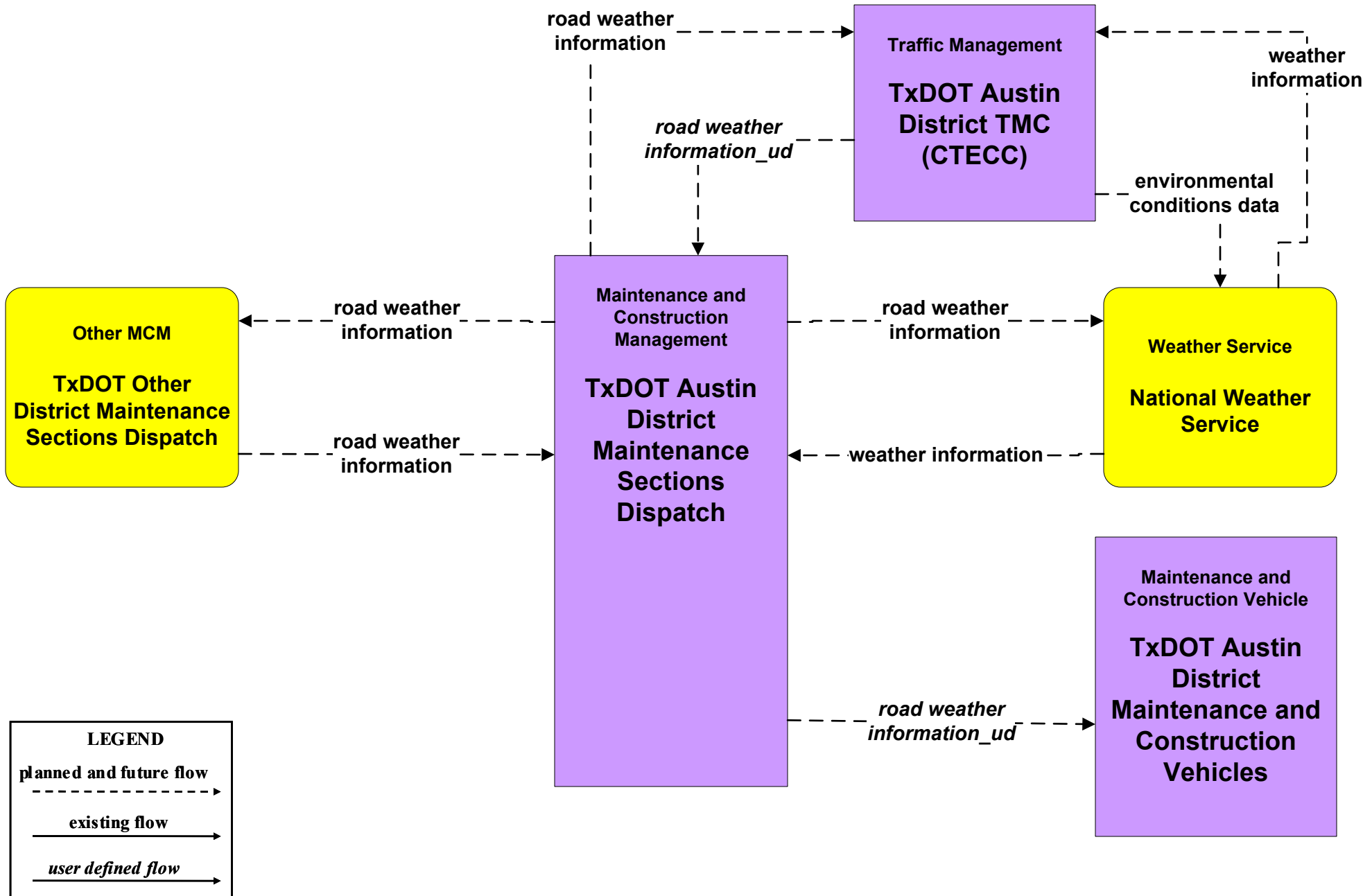
**MC02 - Maintenance and Construction Vehicle Maintenance
TxDOT Austin District Maintenance Sections**



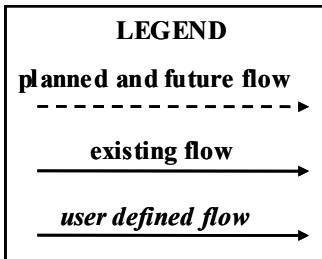
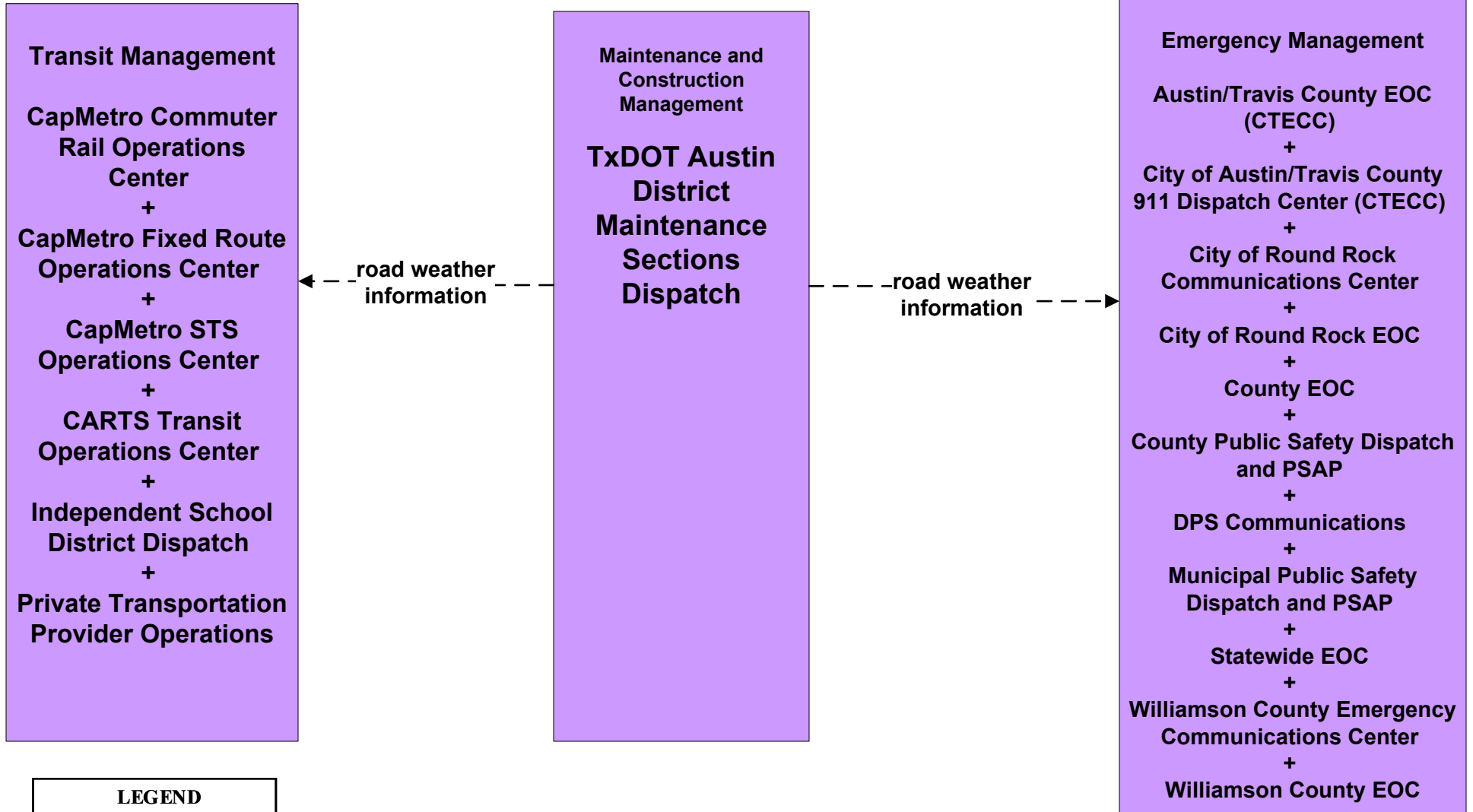
**MC03 - Road Weather Data Collection
TxDOT**



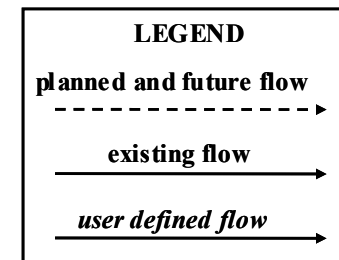
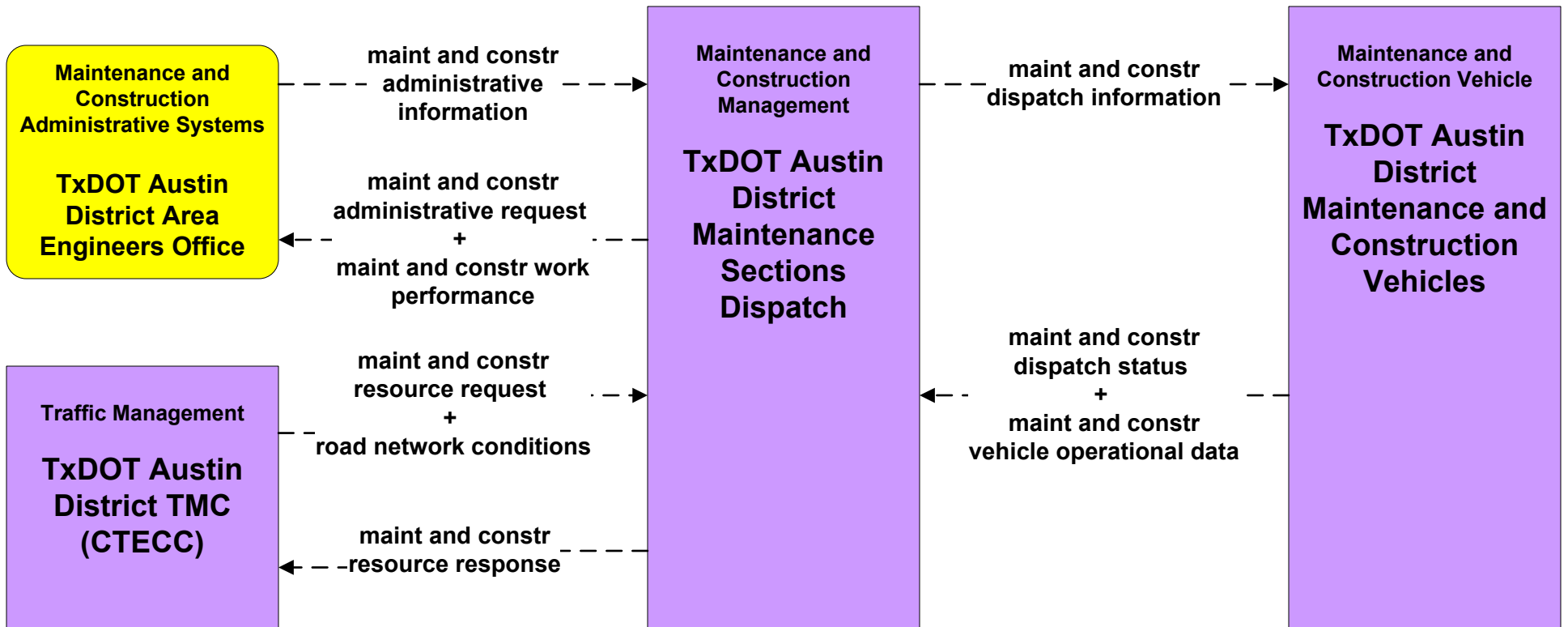
**MC04 - Weather Information Processing and Distribution
TxDOT (1 of 2)**



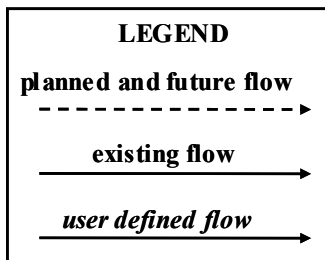
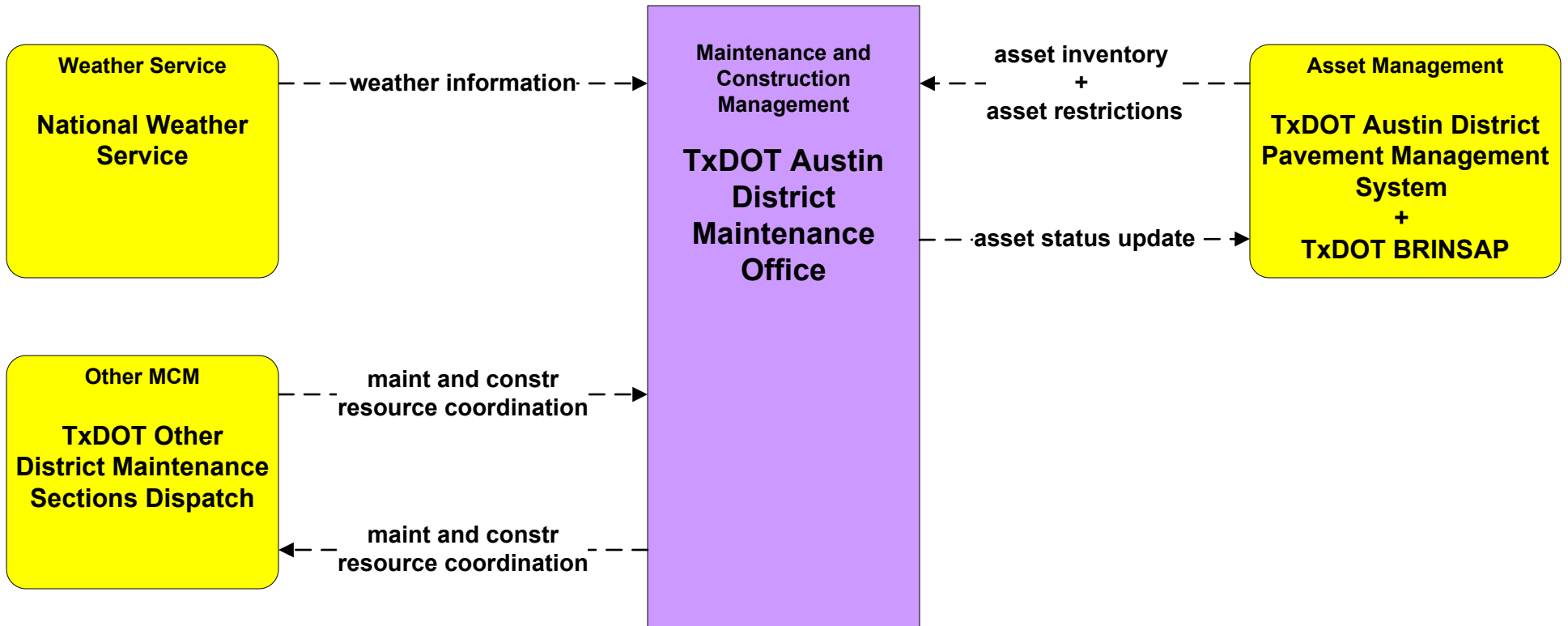
**MC04 - Weather Information Processing and Distribution
TxDOT (2 of 2)**



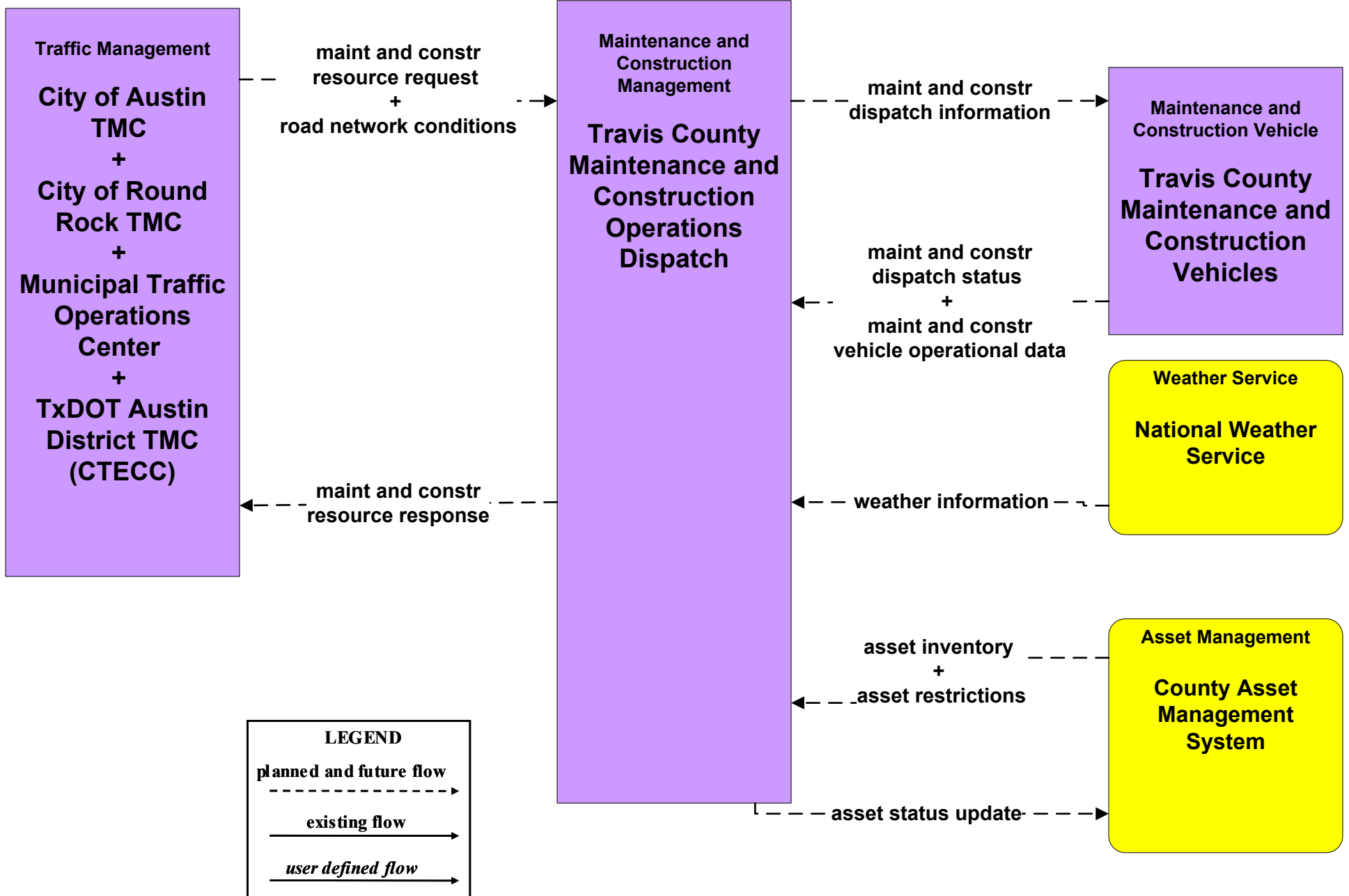
**MC07 - Roadway Maintenance and Construction
TxDOT (1 of 2)**



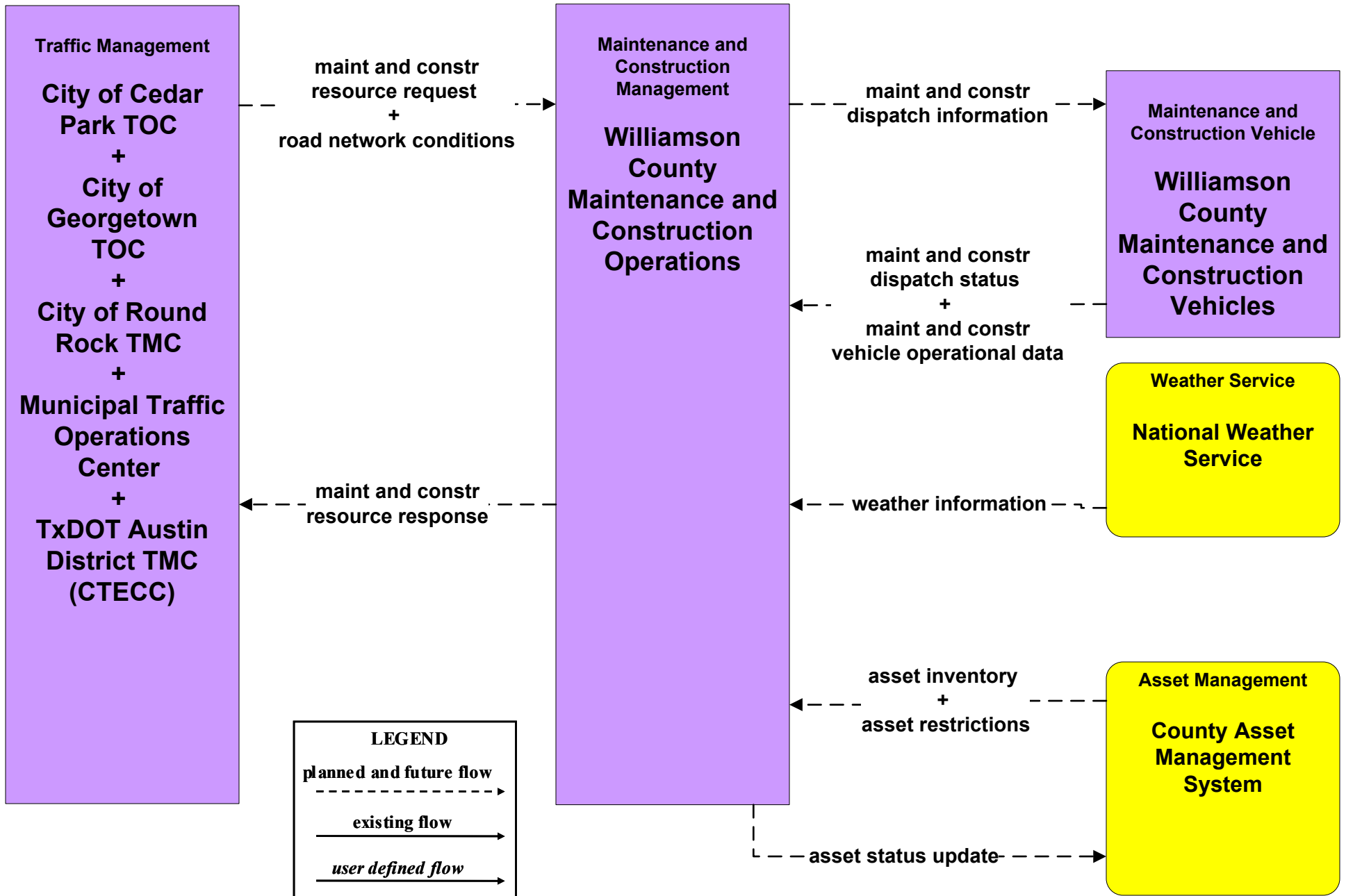
**MC07 - Roadway Maintenance and Construction
TxDOT (2 of 2)**



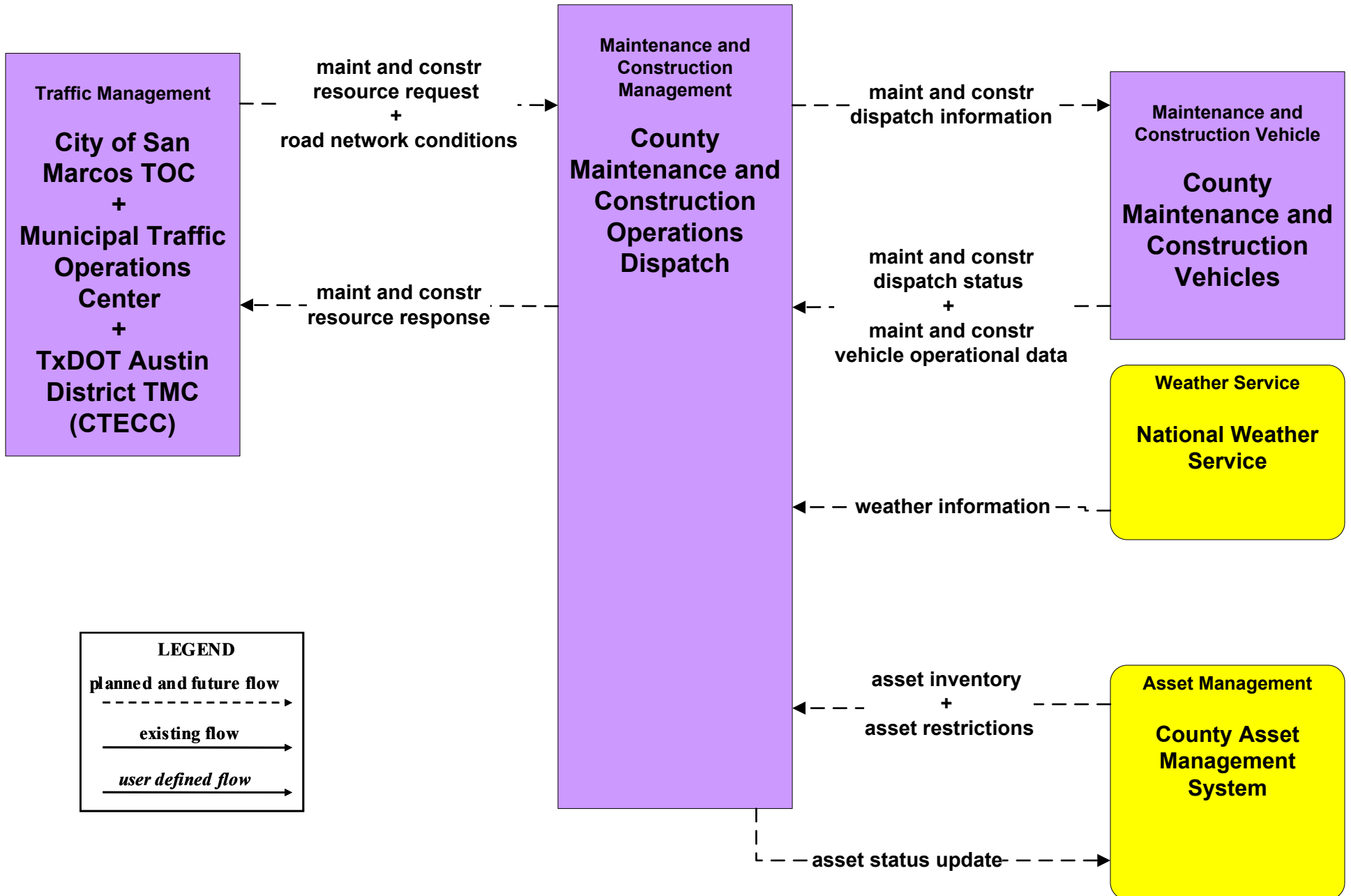
**MC07 - Roadway Maintenance and Construction
Travis County Maintenance and Construction**



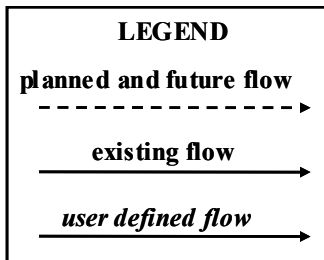
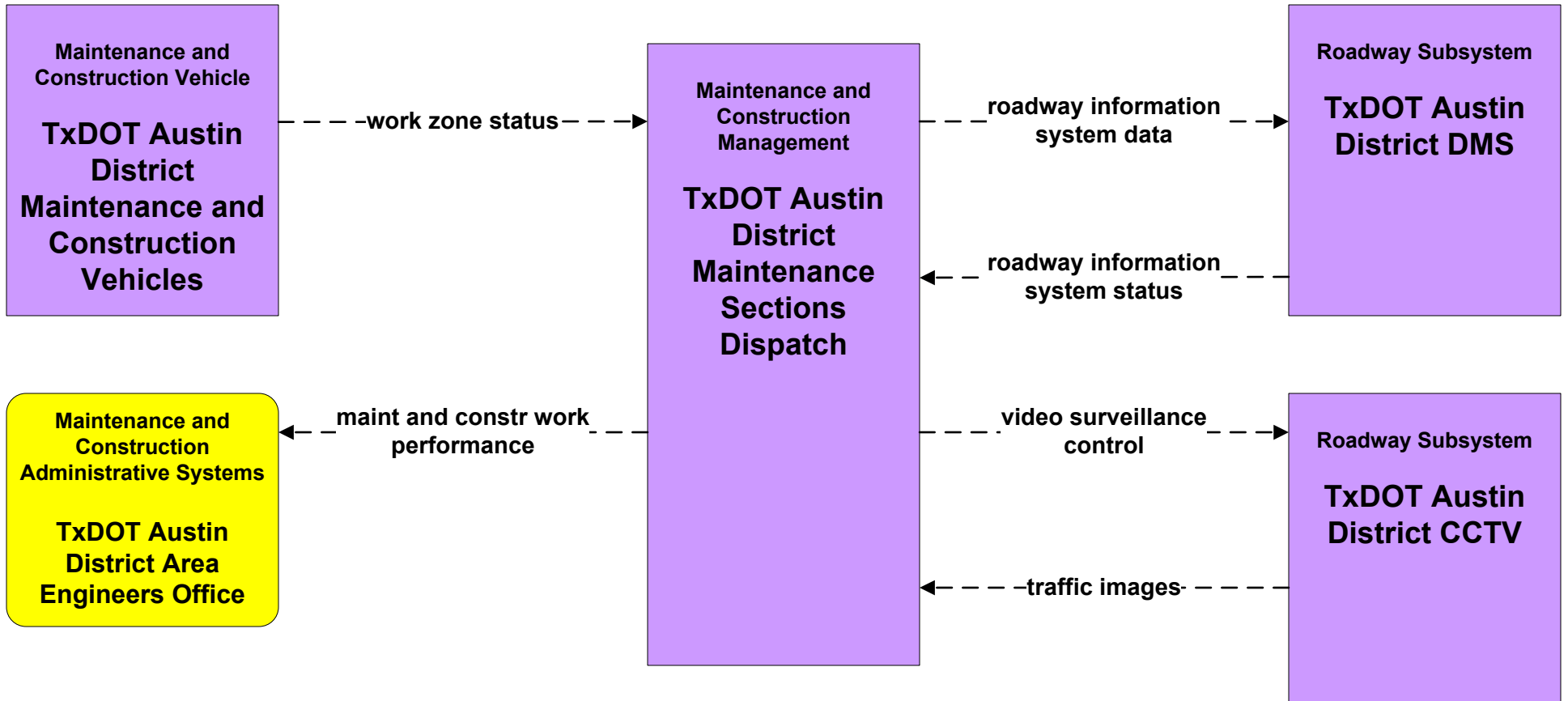
**MC07 - Roadway Maintenance and Construction
Williamson County Maintenance and Construction**



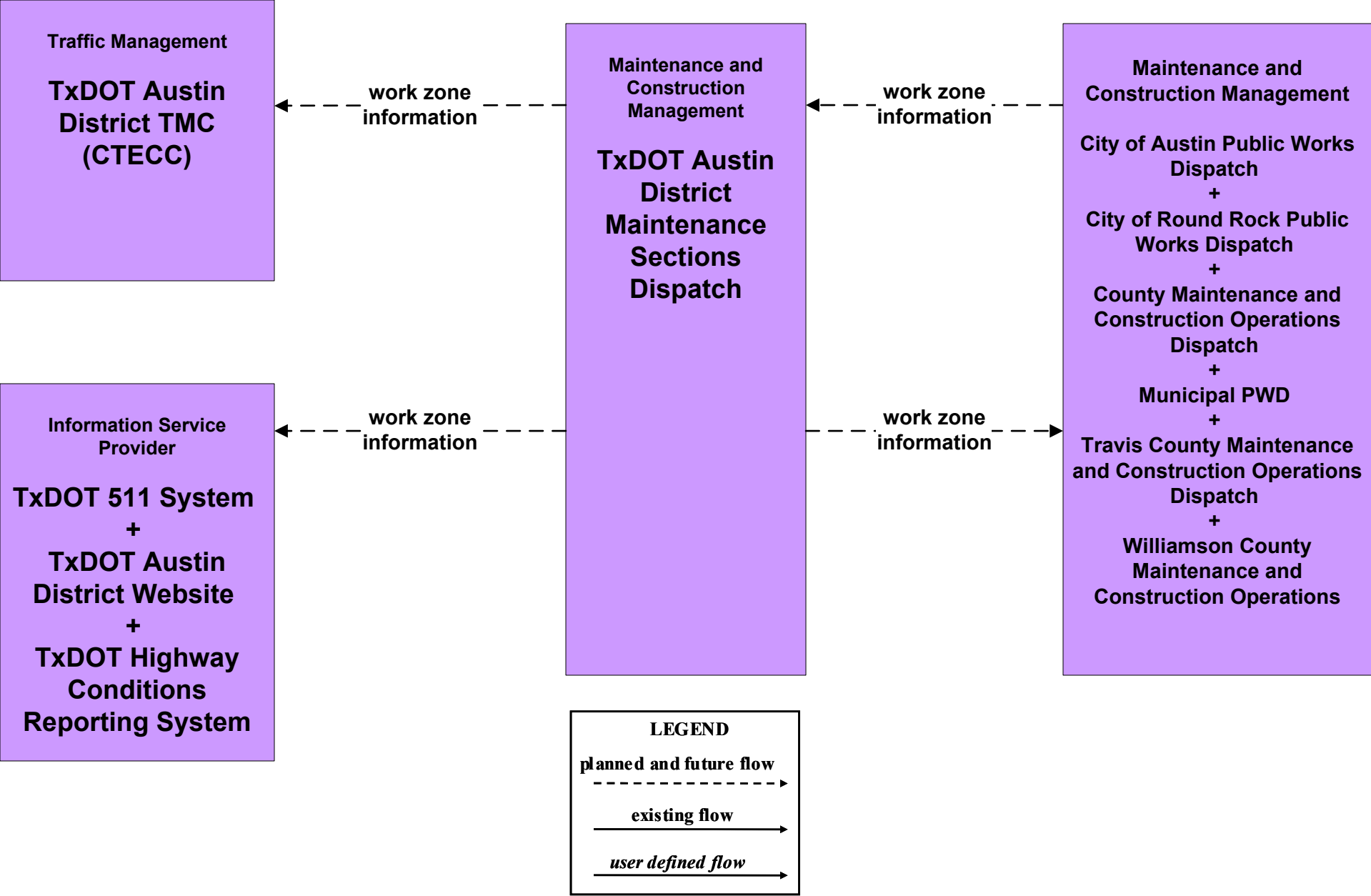
**MC07 - Roadway Maintenance and Construction
County Maintenance and Construction**



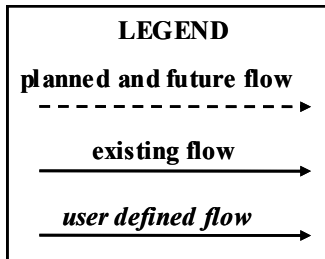
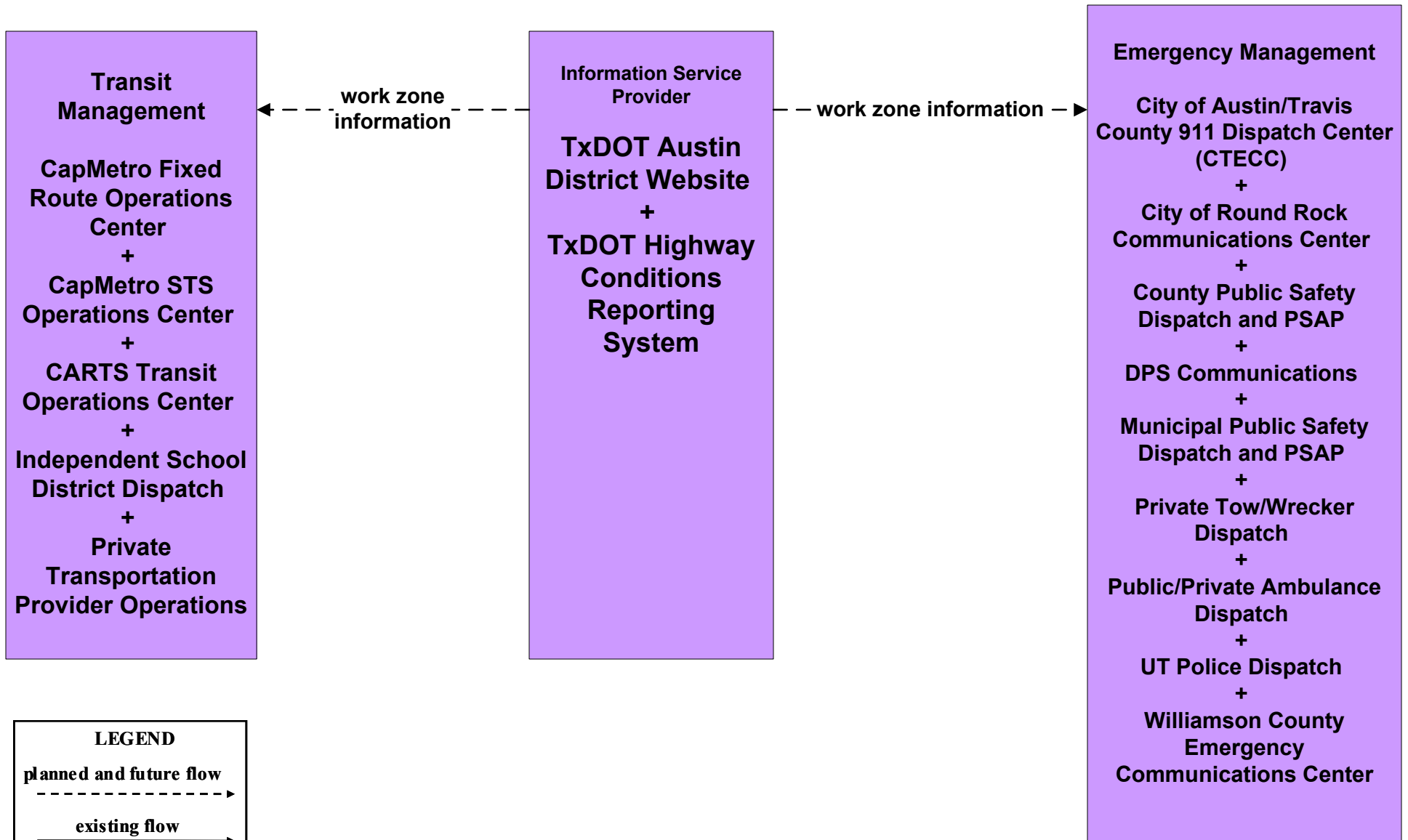
**MC08 - Work Zone Management
TxDOT Austin District Maintenance Sections**



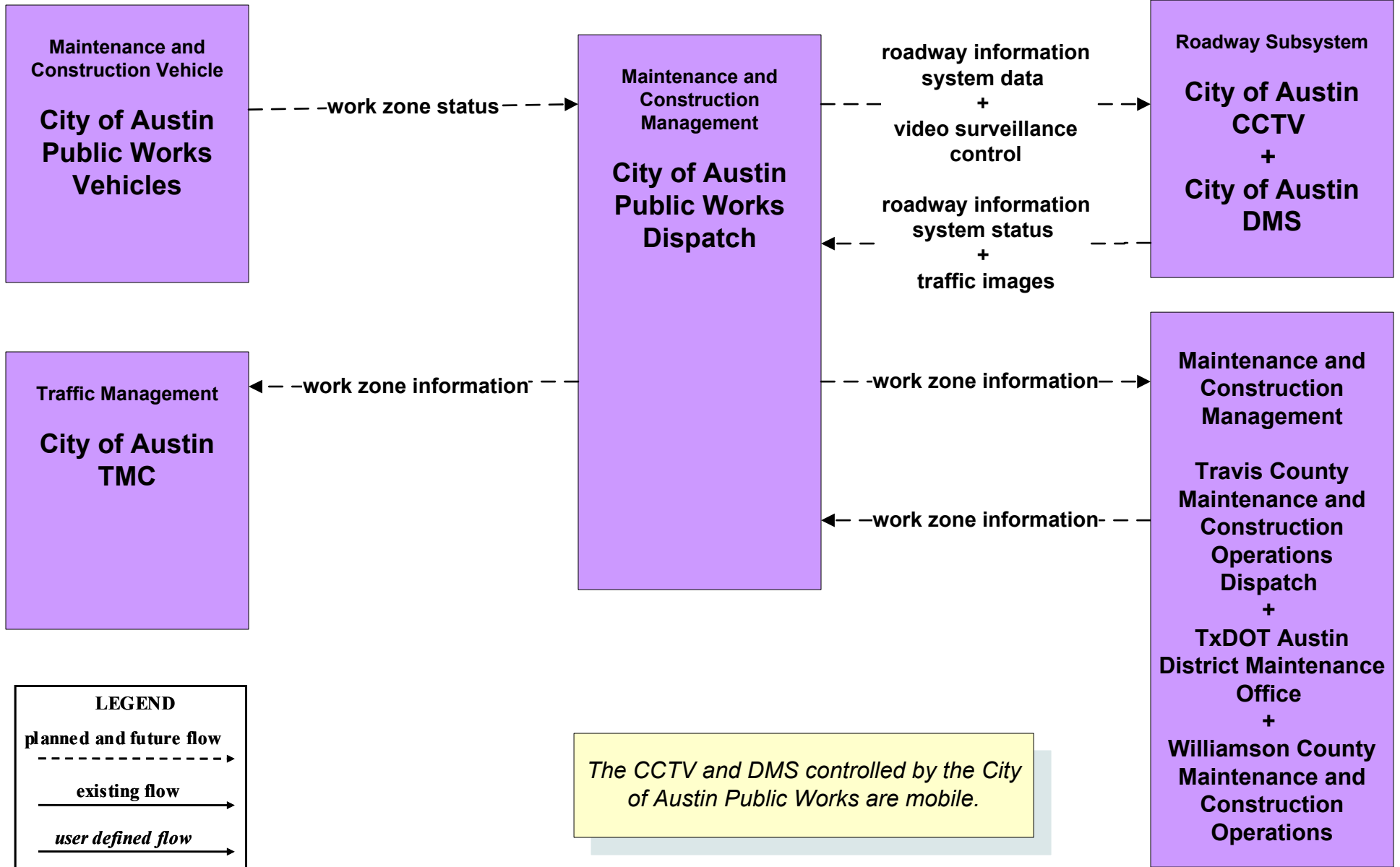
MC08 - Work Zone Management
TxDOT Austin District Work Zone Information Dissemination (1 of 2)



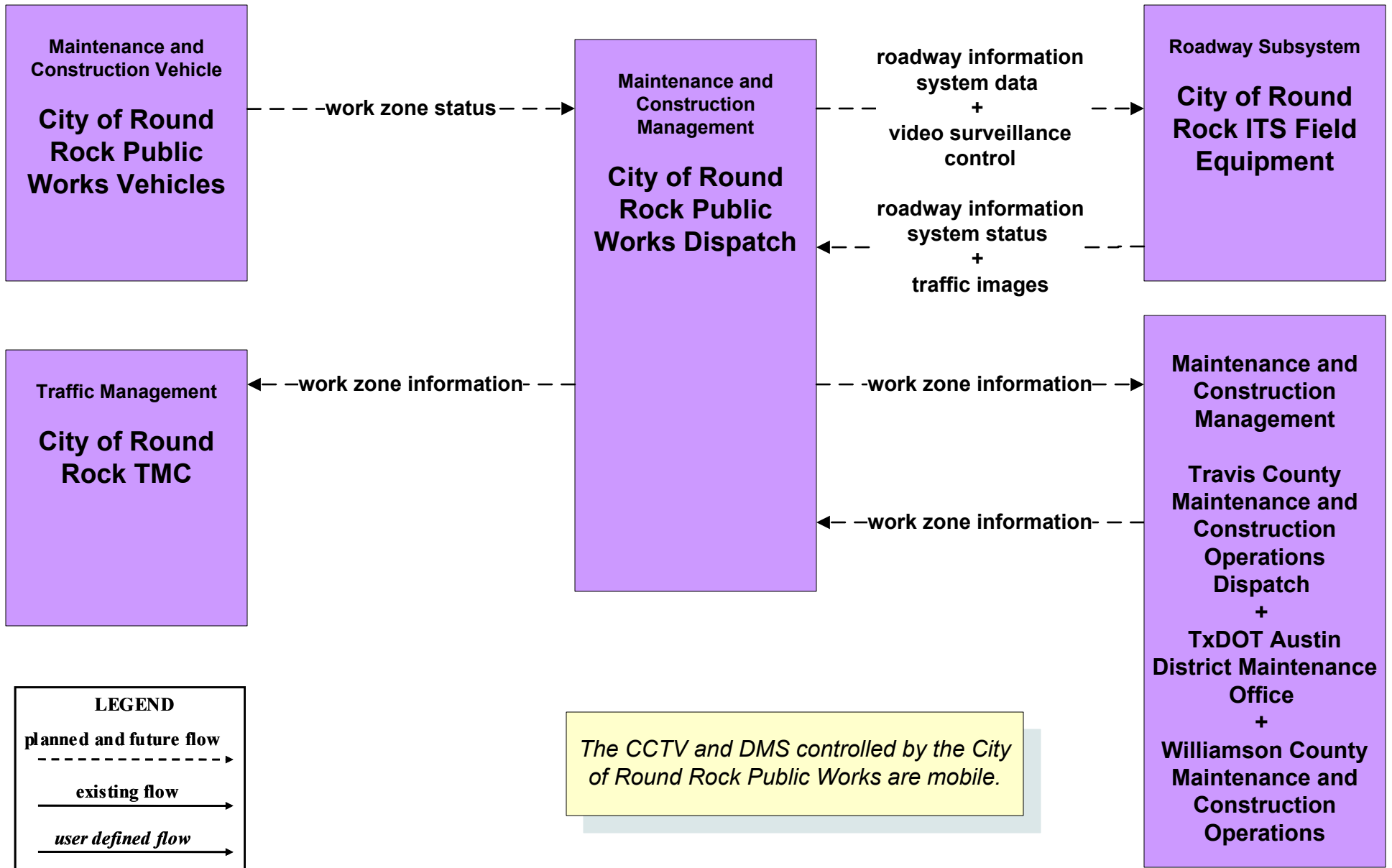
MC08 - Work Zone Management
TxDOT Austin District Work Zone Information Dissemination (2 of 2)



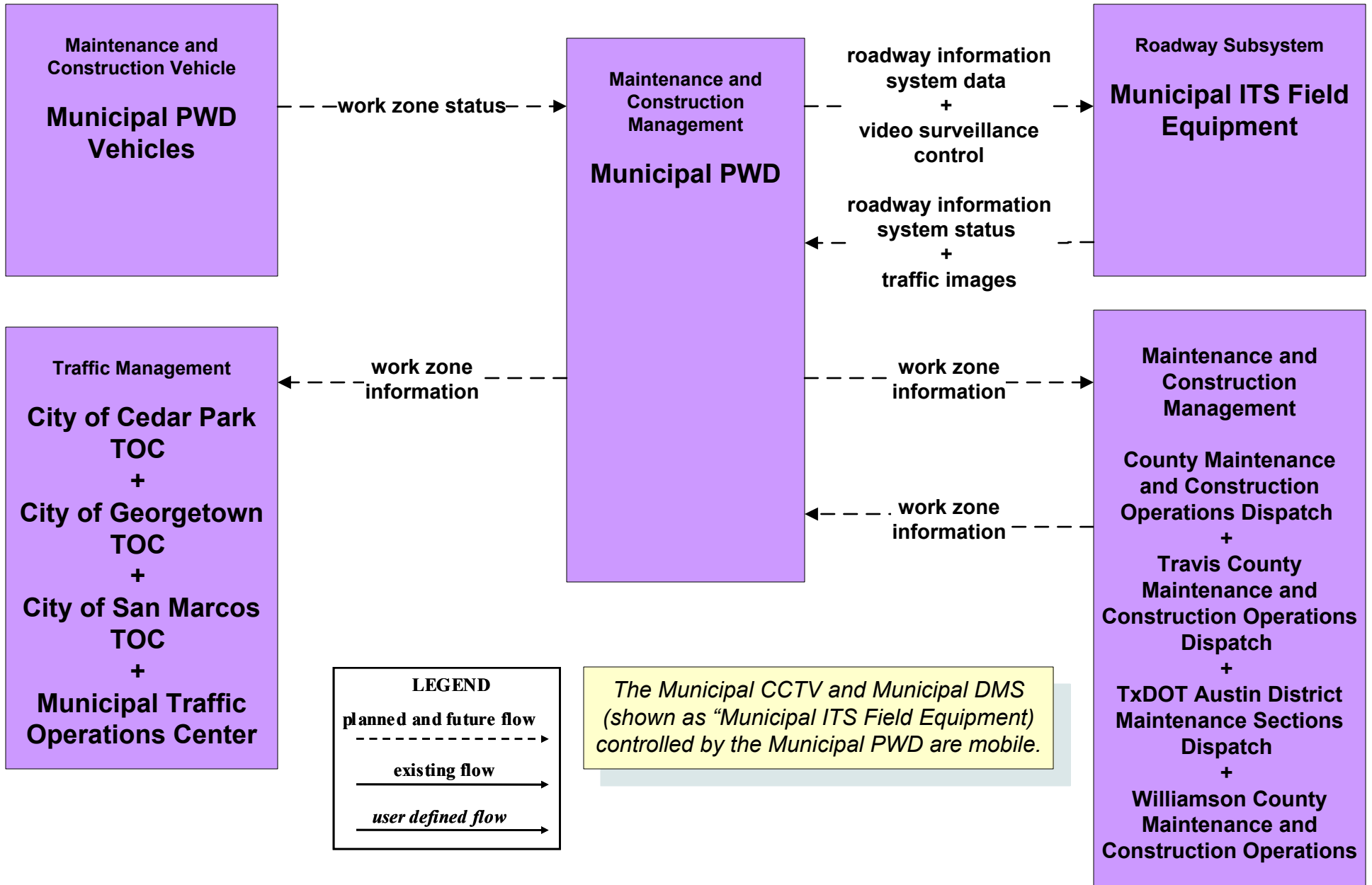
**MC08 - Work Zone Management
City of Austin Public Works (1 of 2)**



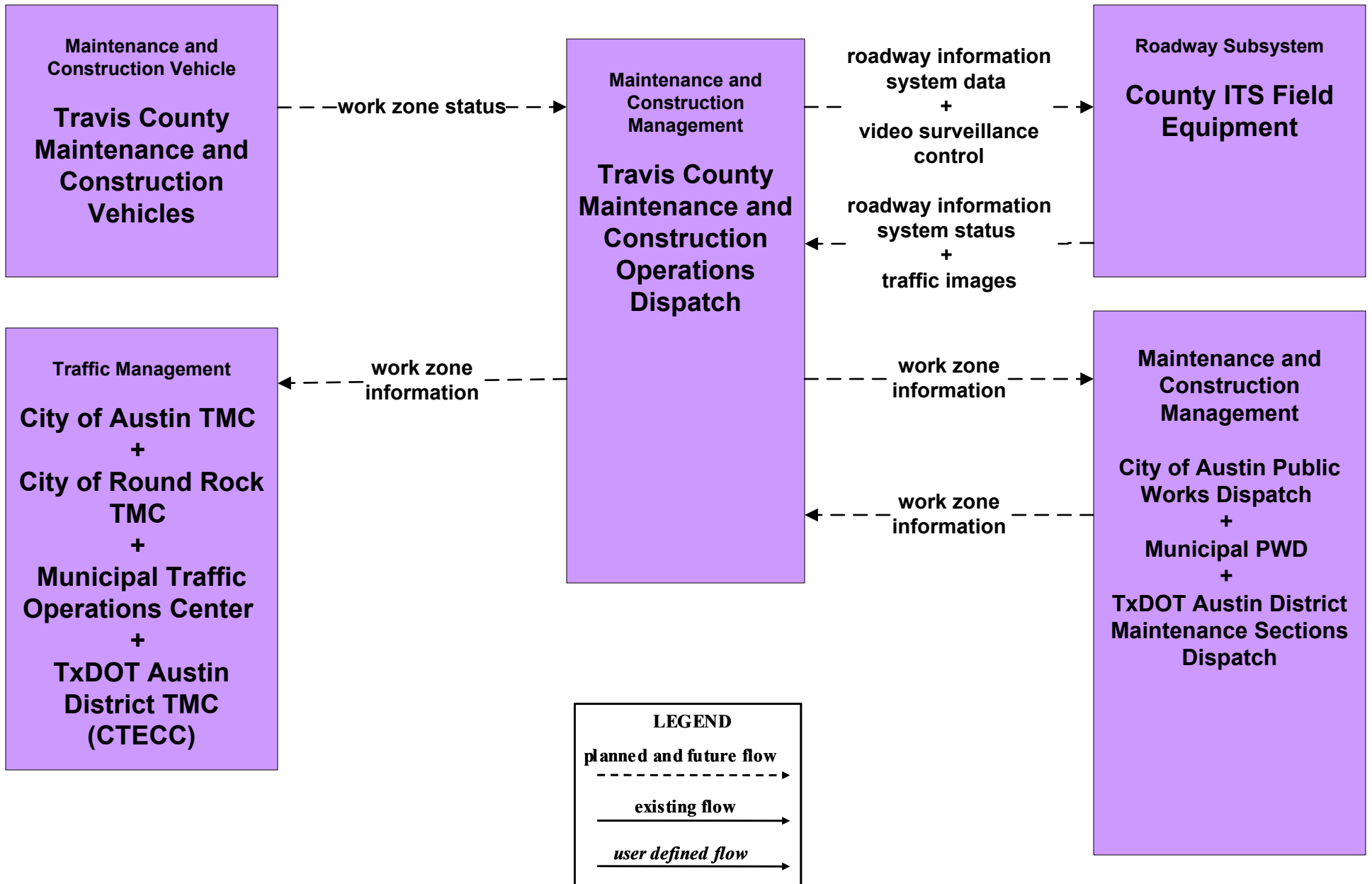
**MC08 - Work Zone Management
City of Round Rock Public Works (1 of 2)**



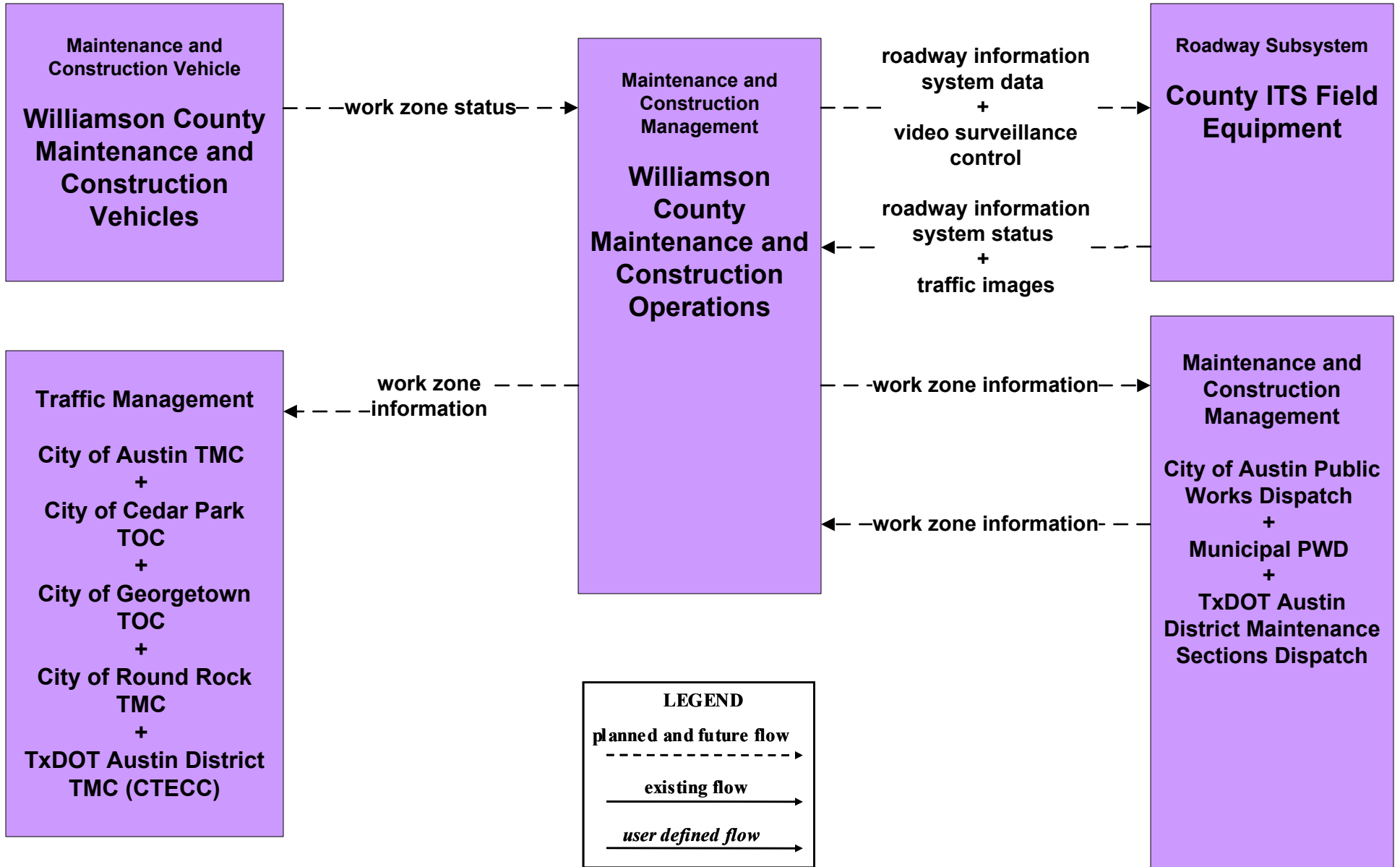
MC08 - Work Zone Management
Municipal Public Works Department (1 of 2)



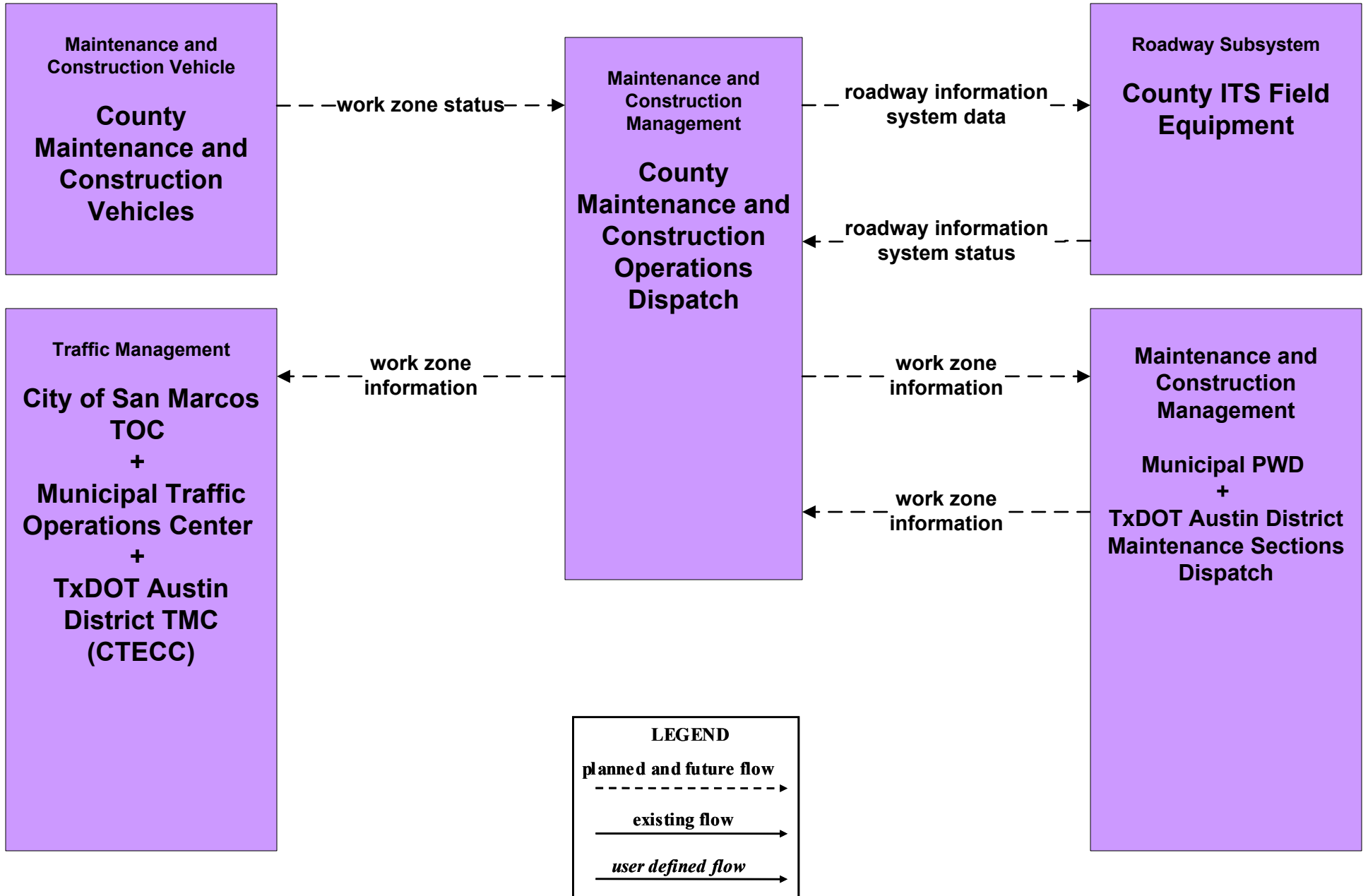
MC08 - Work Zone Management
Travis County Maintenance and Construction (1 of 2)



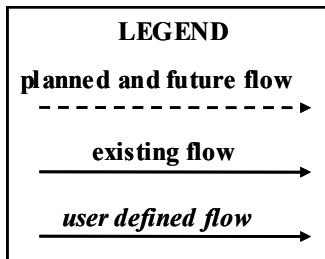
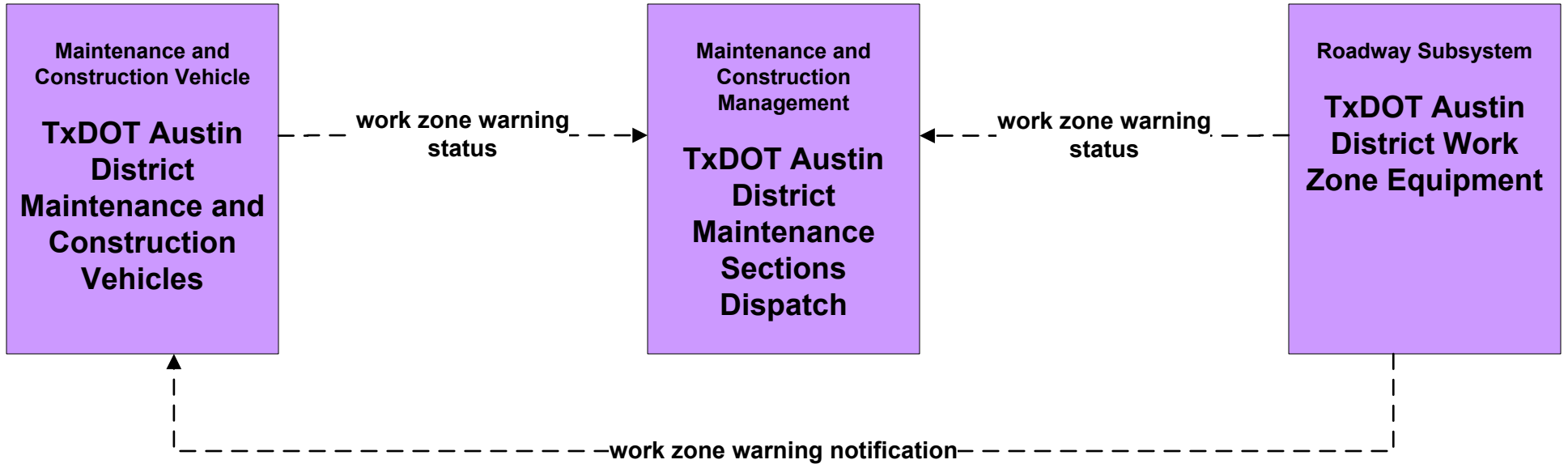
MC08 - Work Zone Management
Williamson County Maintenance and Construction (1 of 2)



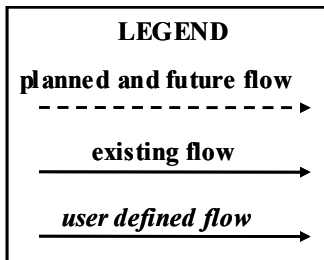
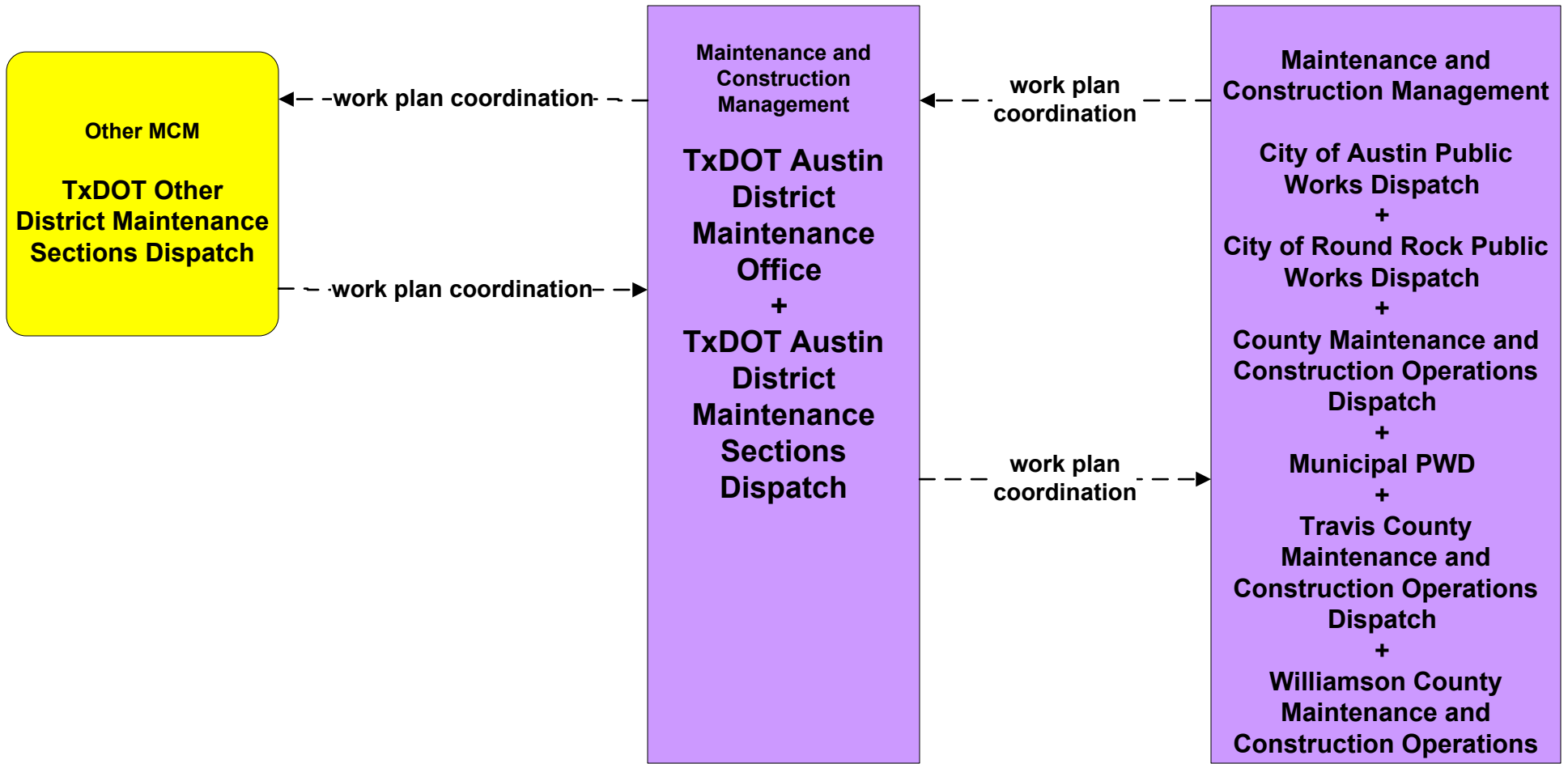
MC08 - Work Zone Management
County Maintenance and Construction (1 of 2)



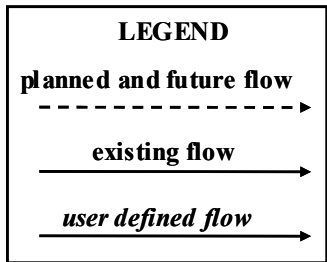
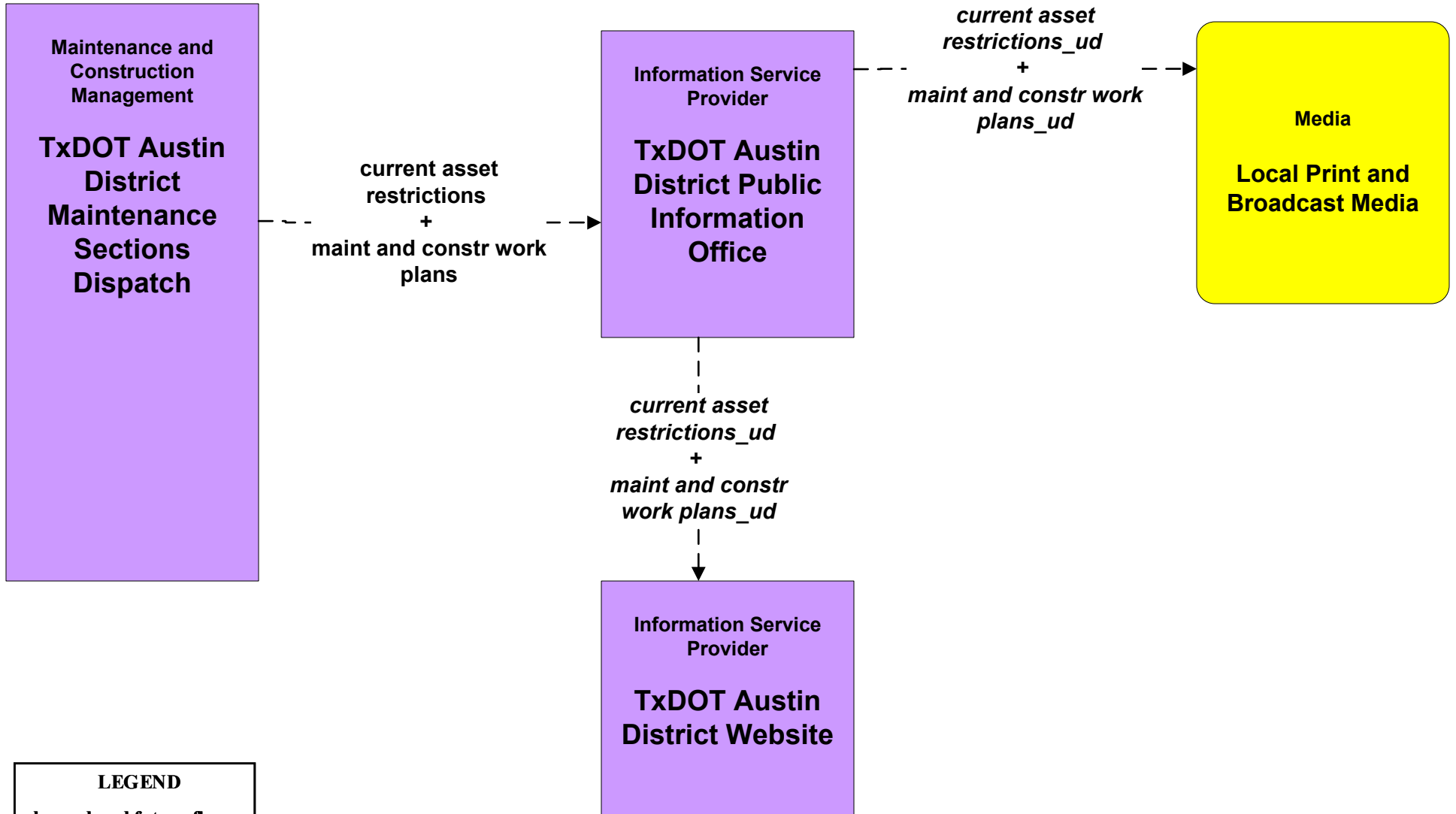
**MC09 - Work Zone Safety Monitoring
TxDOT Austin District Maintenance Sections**



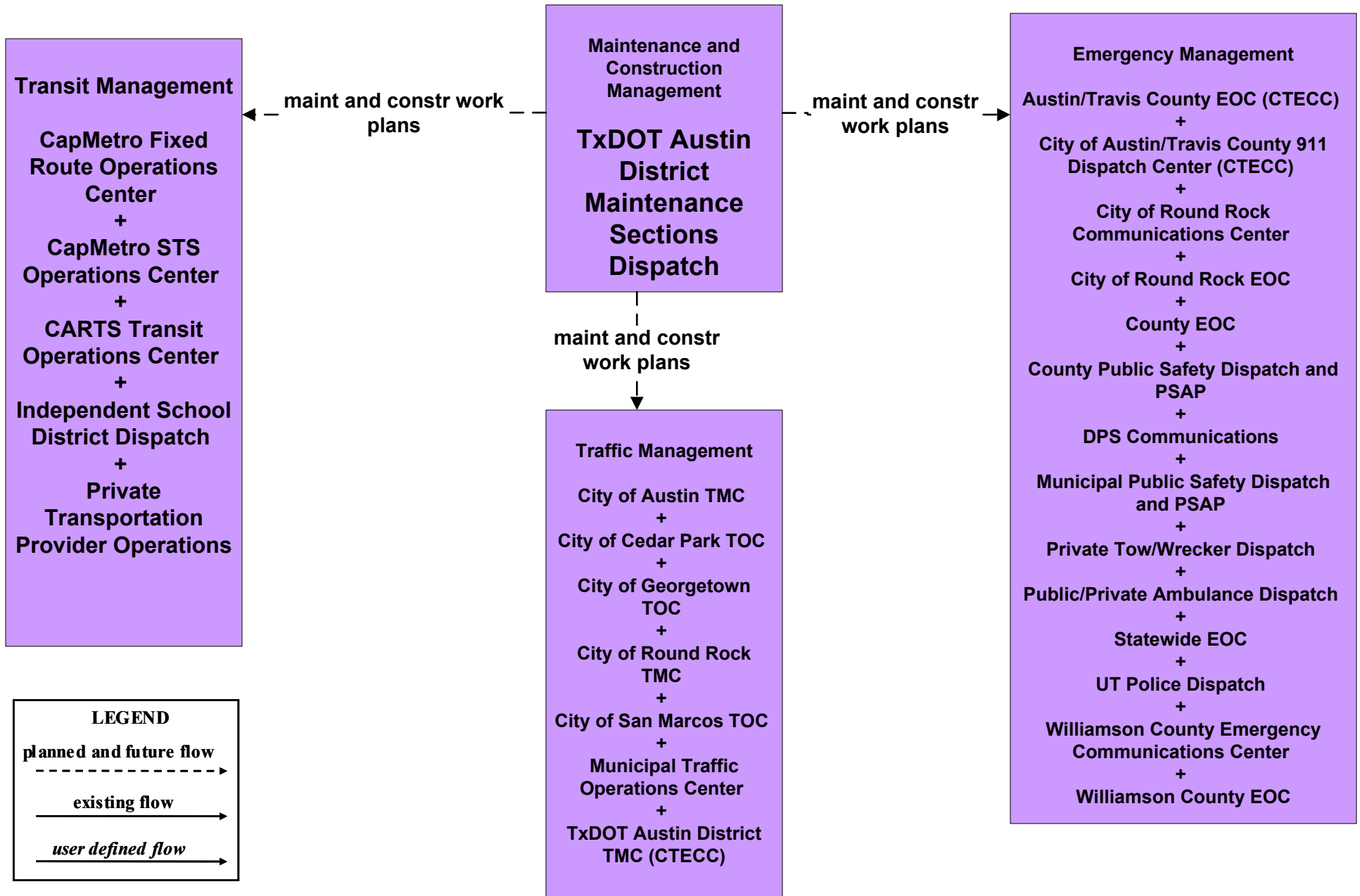
**MC10 - Maintenance and Construction Activity Coordination
Activity Coordination - TxDOT (1 of 3)**



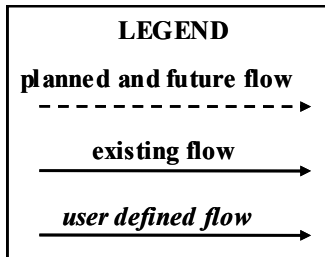
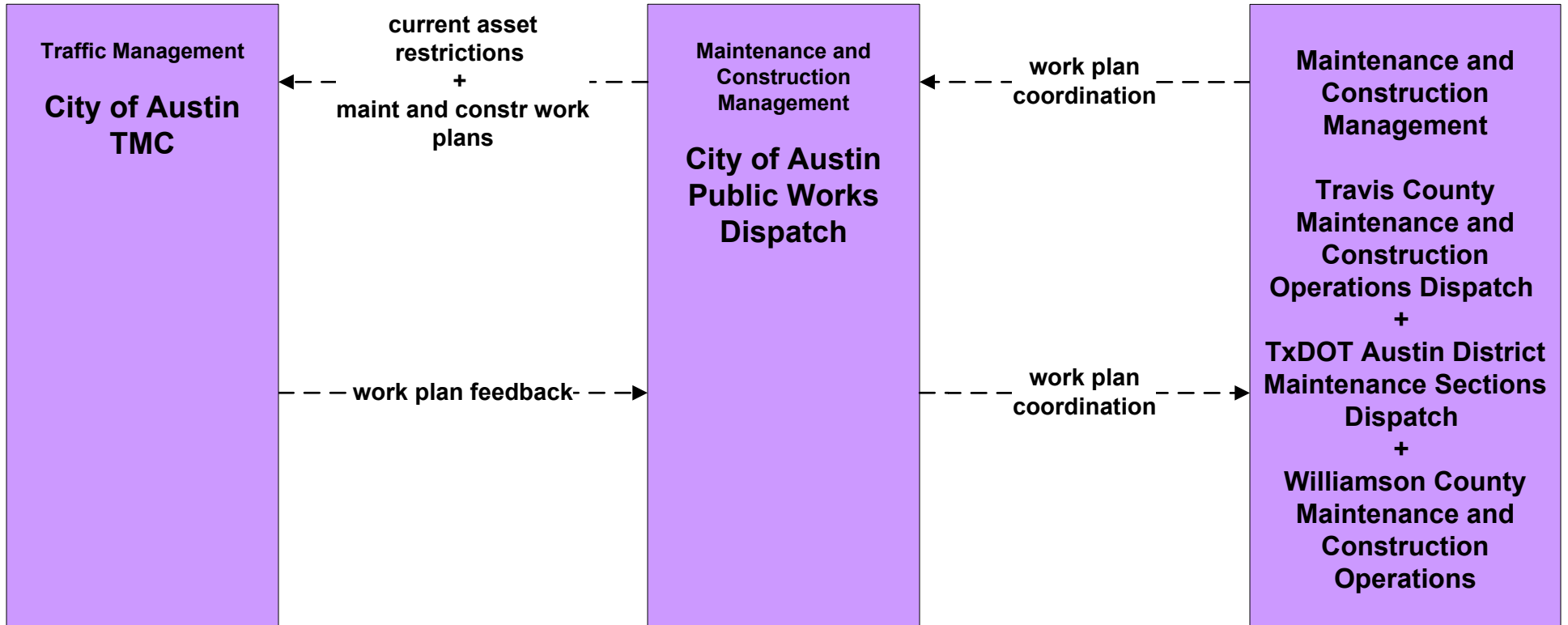
**MC10 - Maintenance and Construction Activity Coordination
Activity Coordination - TxDOT (2 of 3)**



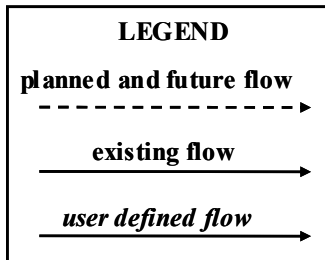
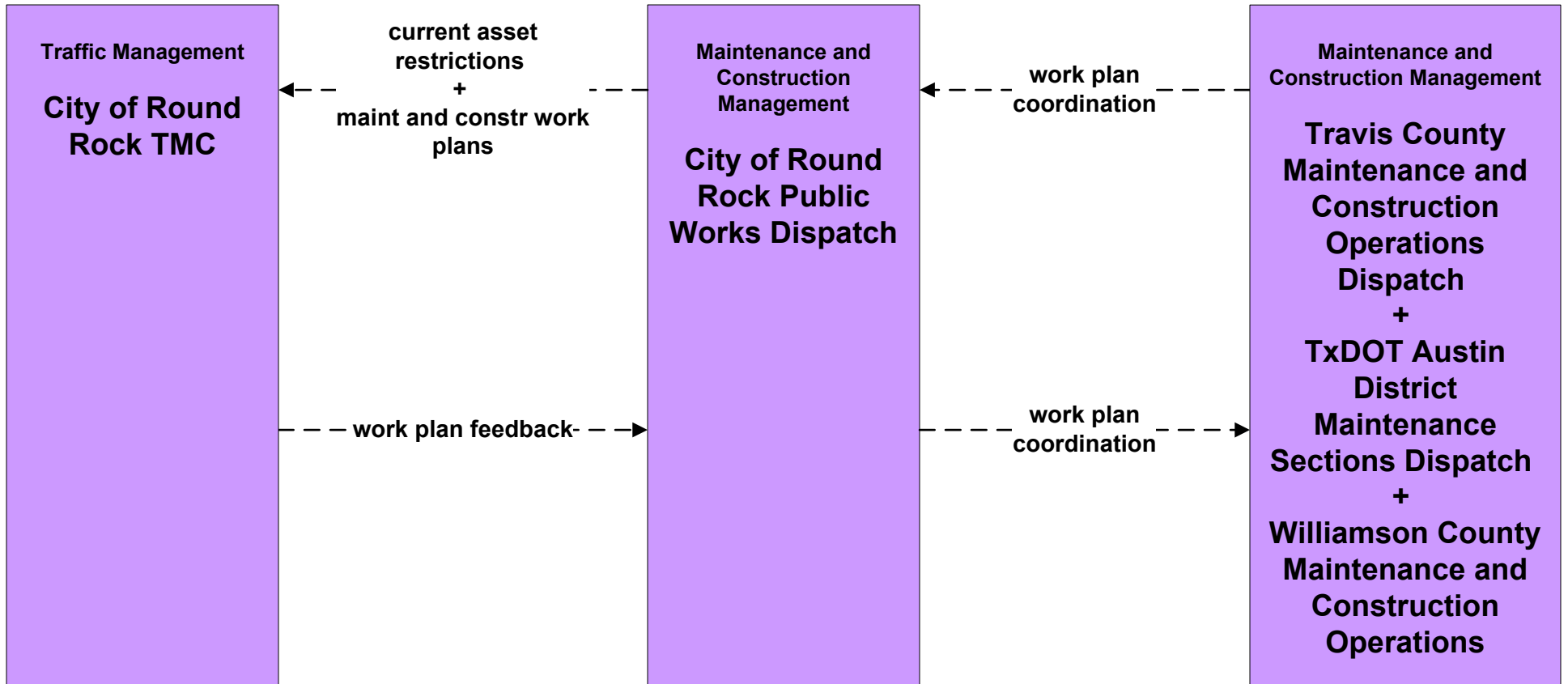
**MC10 - Maintenance and Construction Activity Coordination
Activity Coordination - TxDOT (3 of 3)**



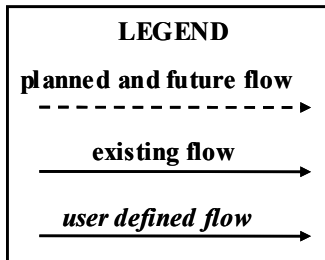
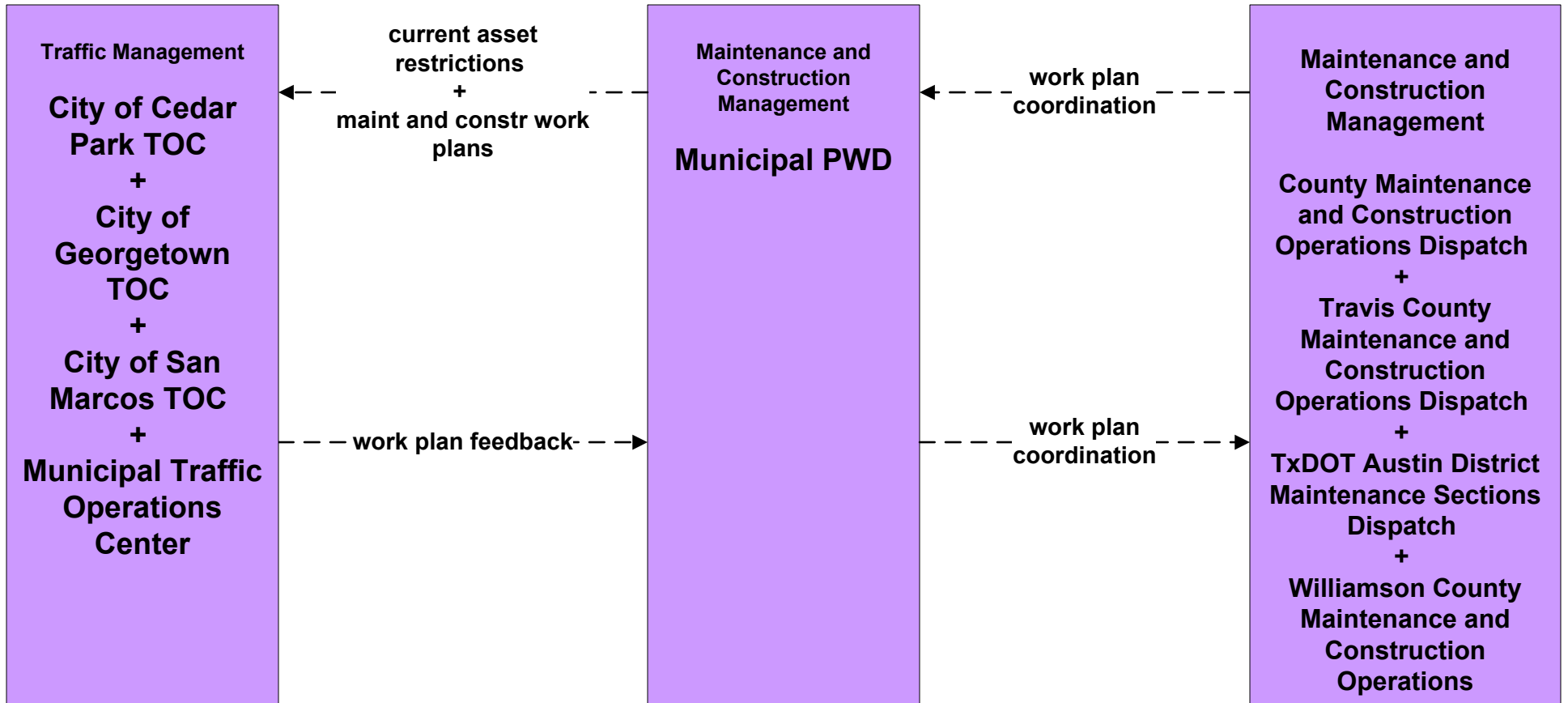
**MC10 - Maintenance and Construction Activity Coordination
City of Austin Public Works (1 of 2)**



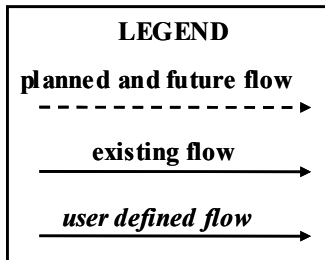
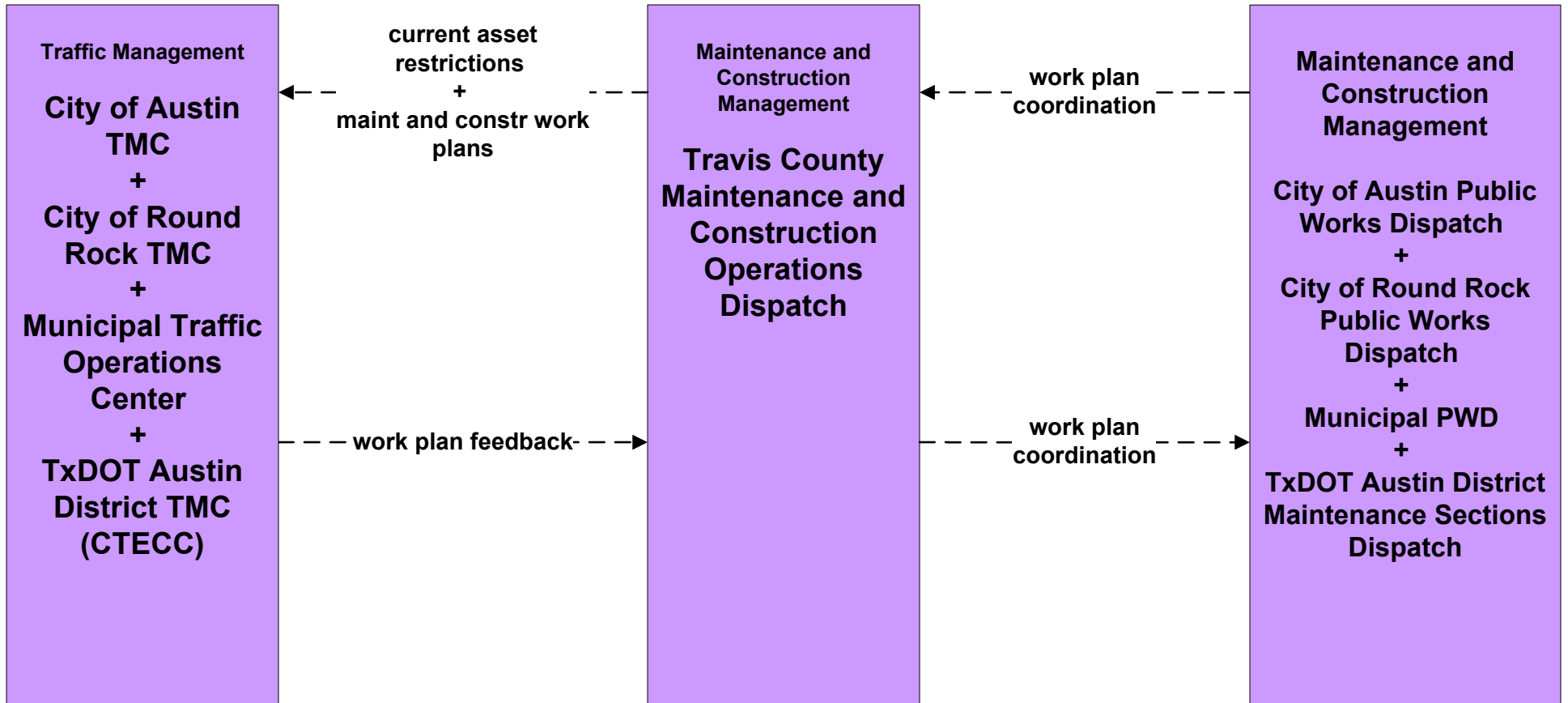
**MC10 - Maintenance and Construction Activity Coordination
City of Round Rock Public Works (1 of 2)**



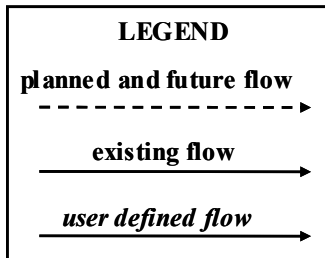
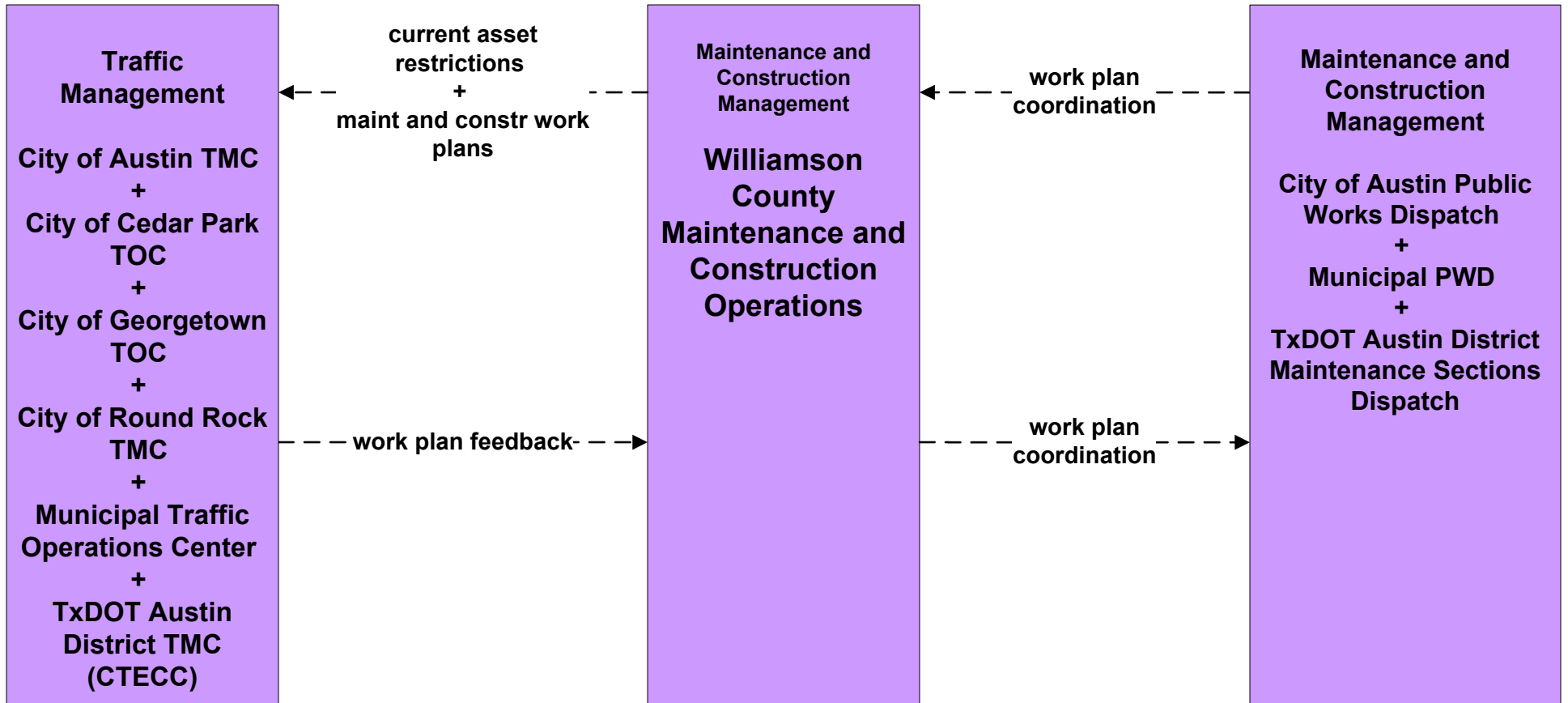
**MC10 - Maintenance and Construction Activity Coordination
Municipal Public Works Department (1 of 2)**



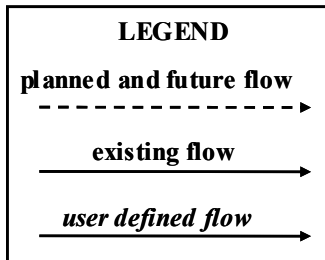
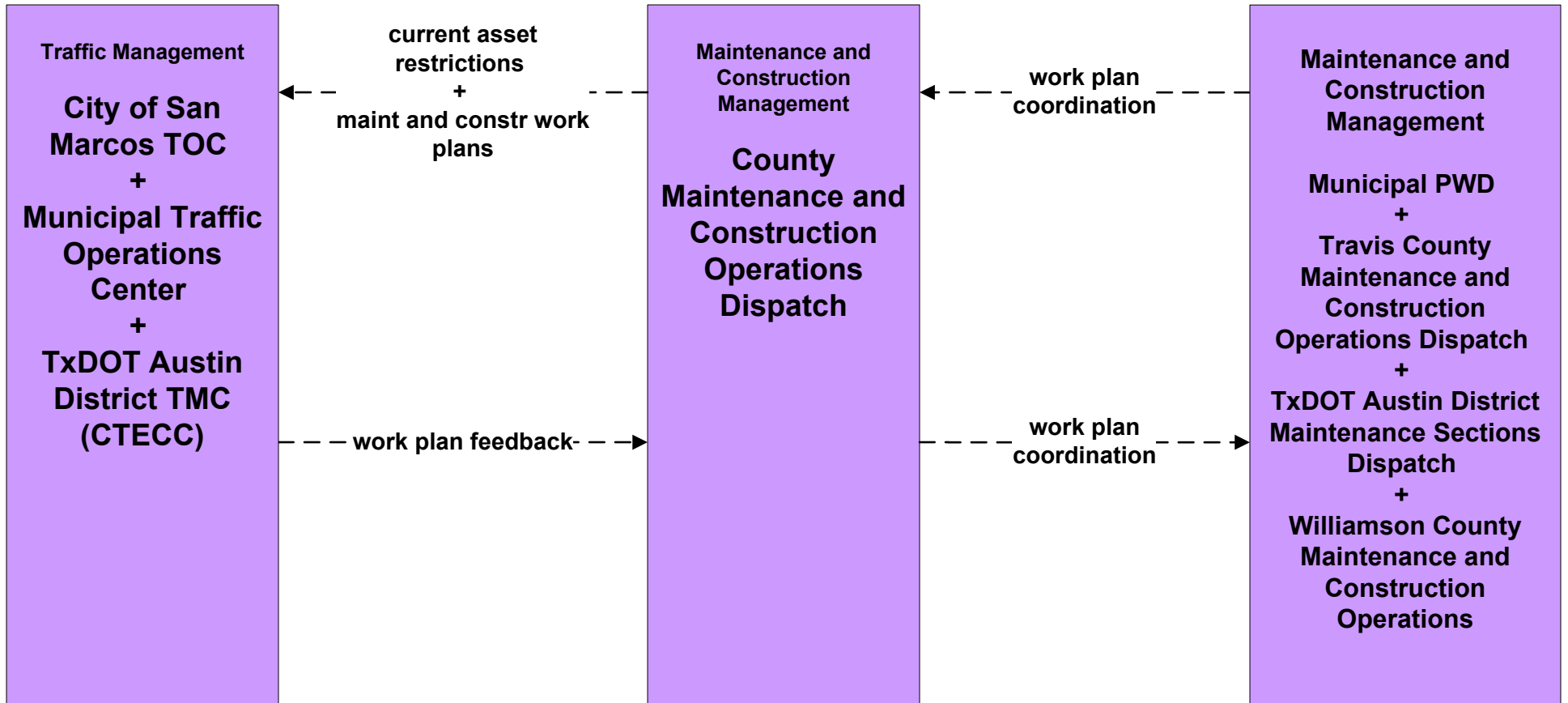
**MC10 - Maintenance and Construction Activity Coordination
Travis County Maintenance and Construction (1 of 2)**



**MC10 - Maintenance and Construction Activity Coordination
Williamson County Maintenance and Construction (1 of 2)**



**MC10 - Maintenance and Construction Activity Coordination
County Maintenance and Construction (1 of 2)**



MC10 - Maintenance and Construction Activity Coordination Regional Utility Companies

