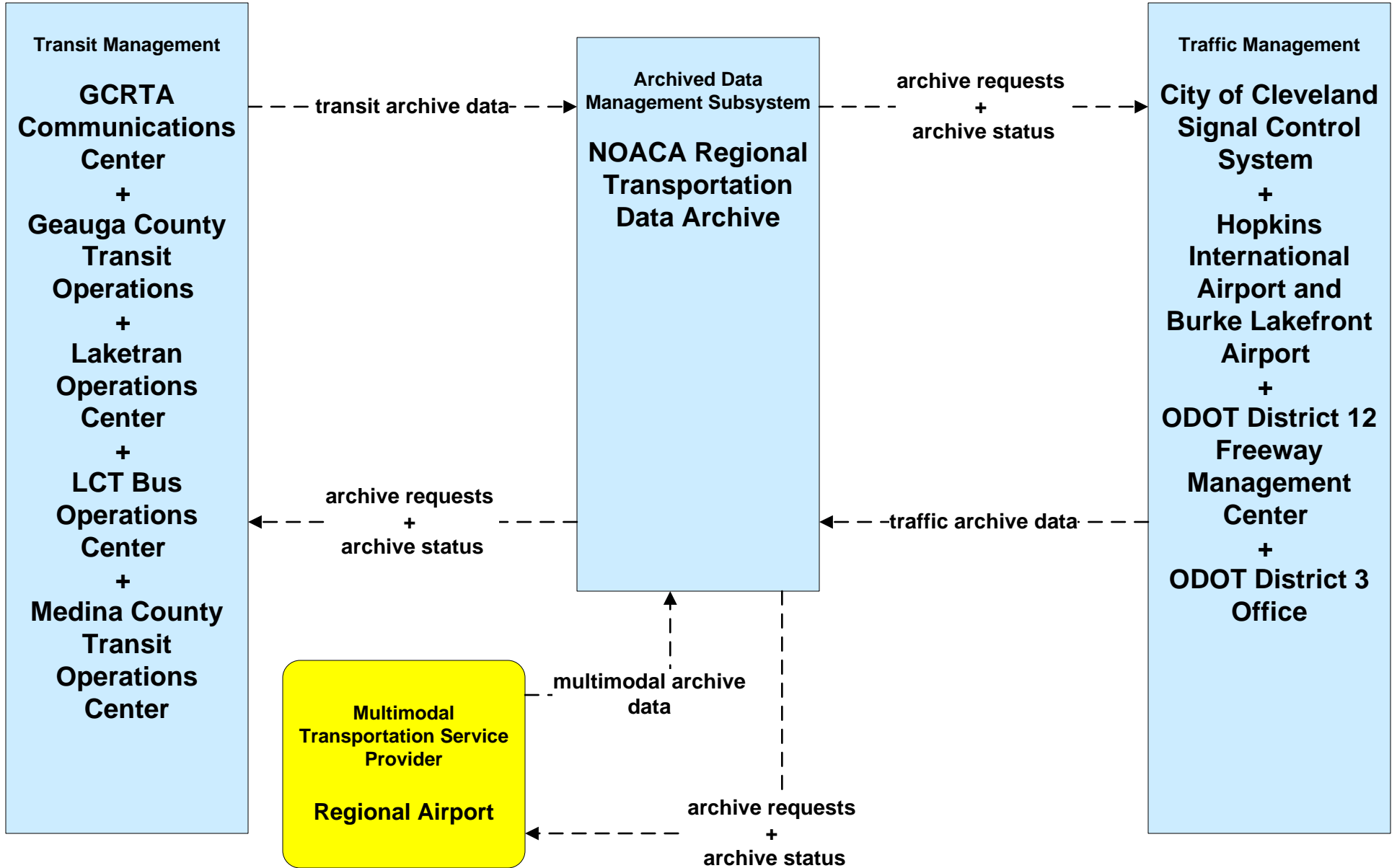
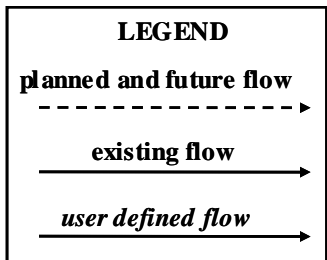
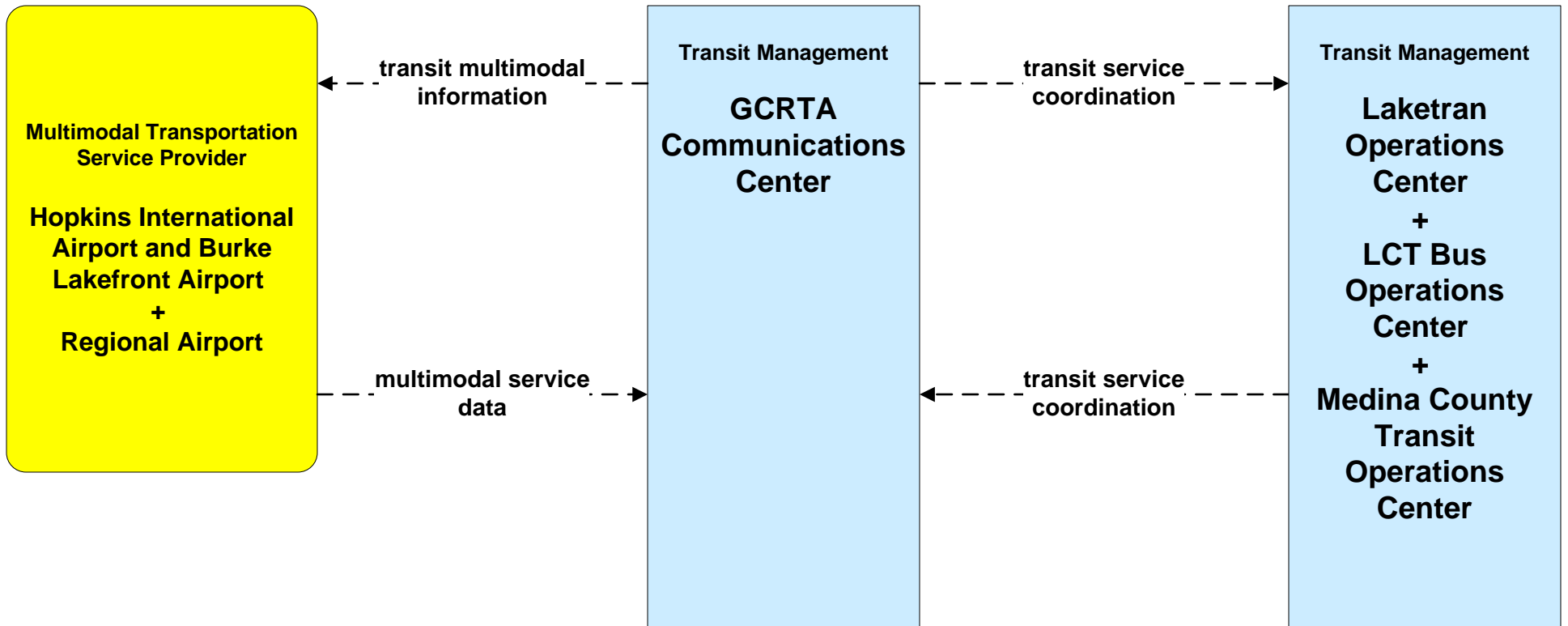


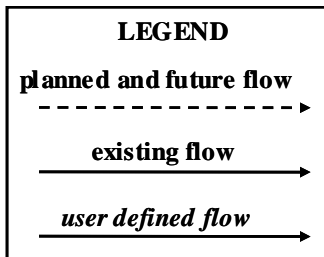
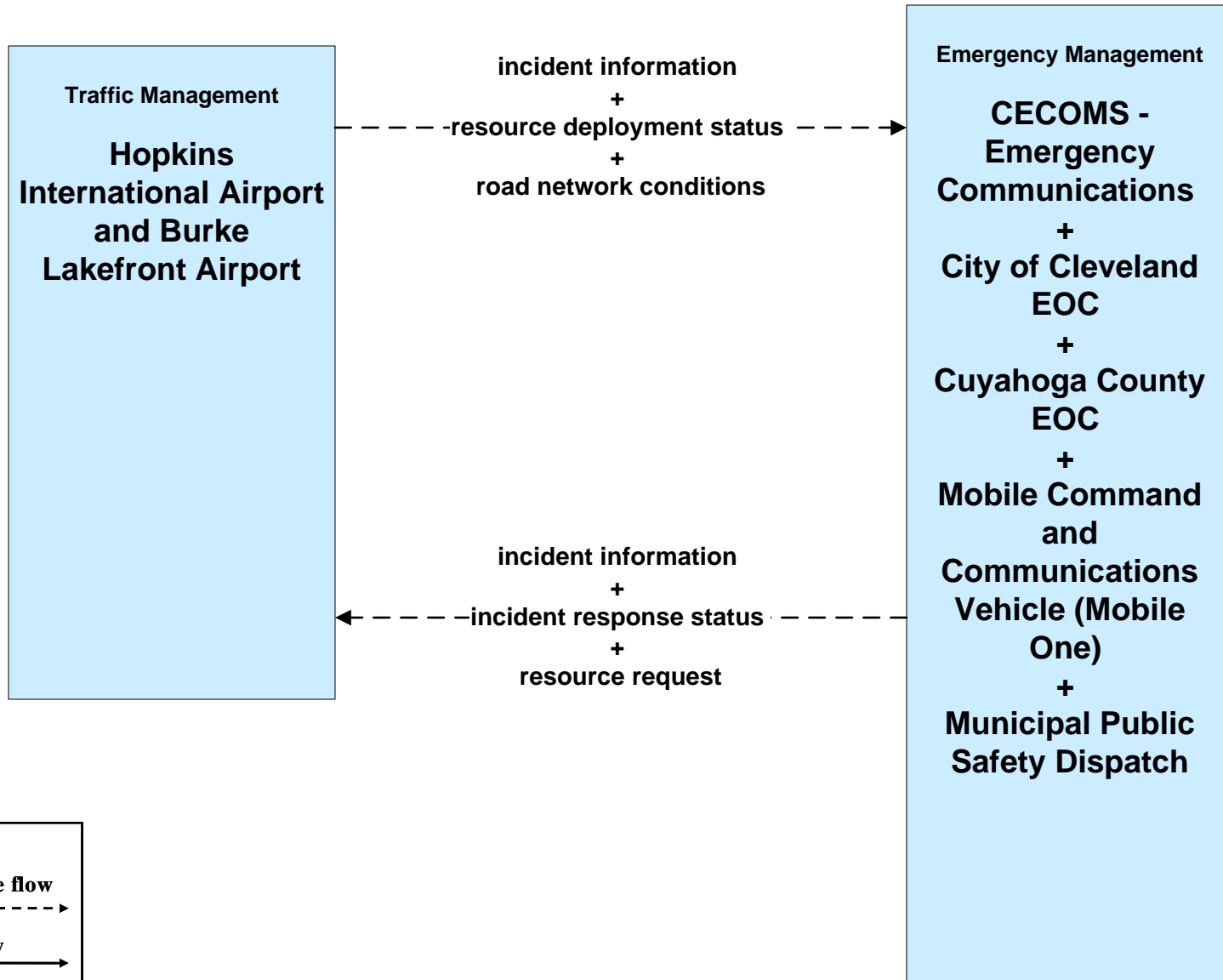
**AD2 - ITS Data Warehouse**  
**NOACA Regional Transportation Data Archive**



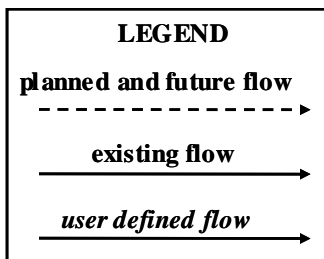
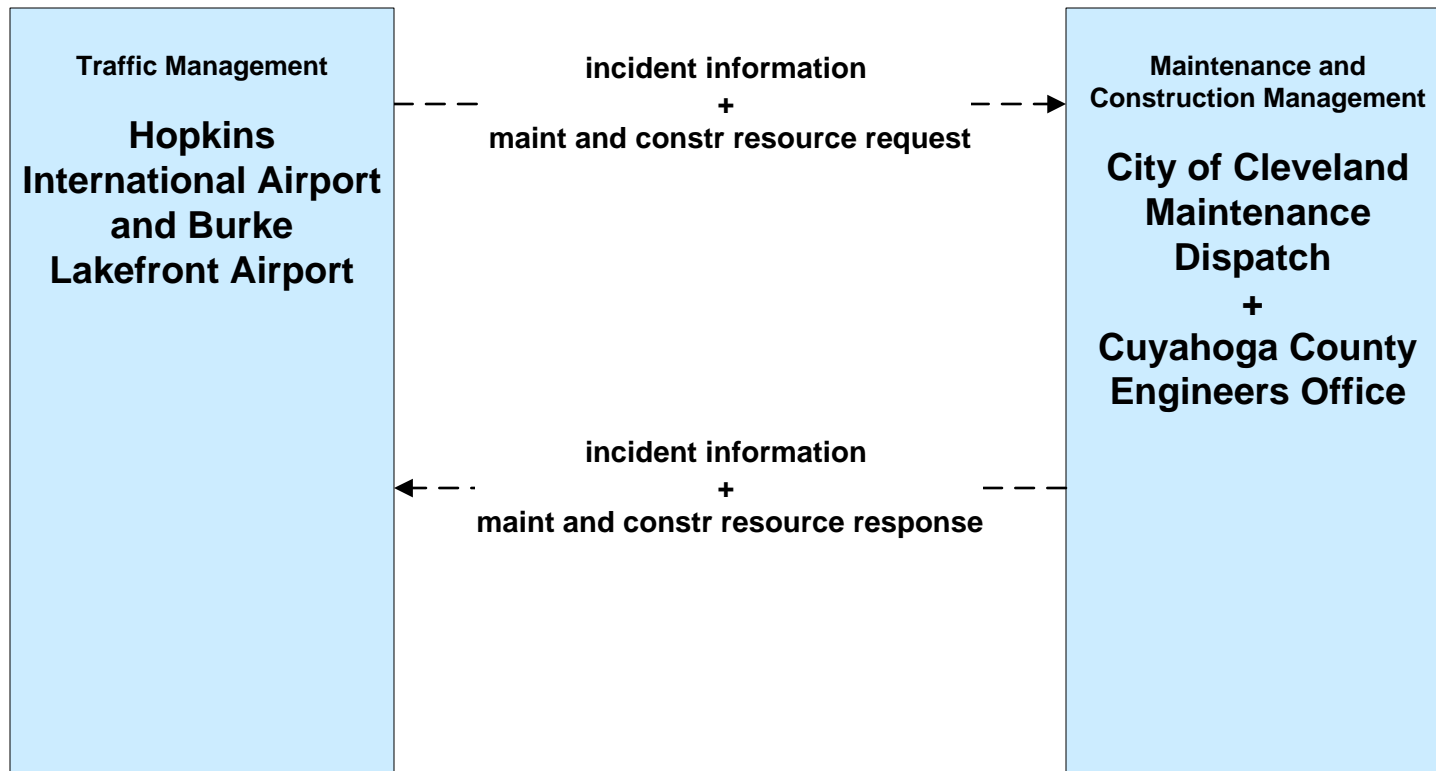
**APTS07 - Multimodal Coordination  
GCRTA**



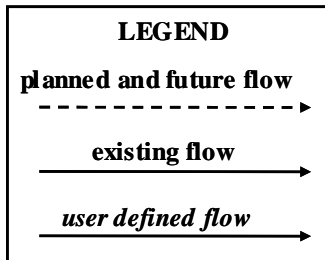
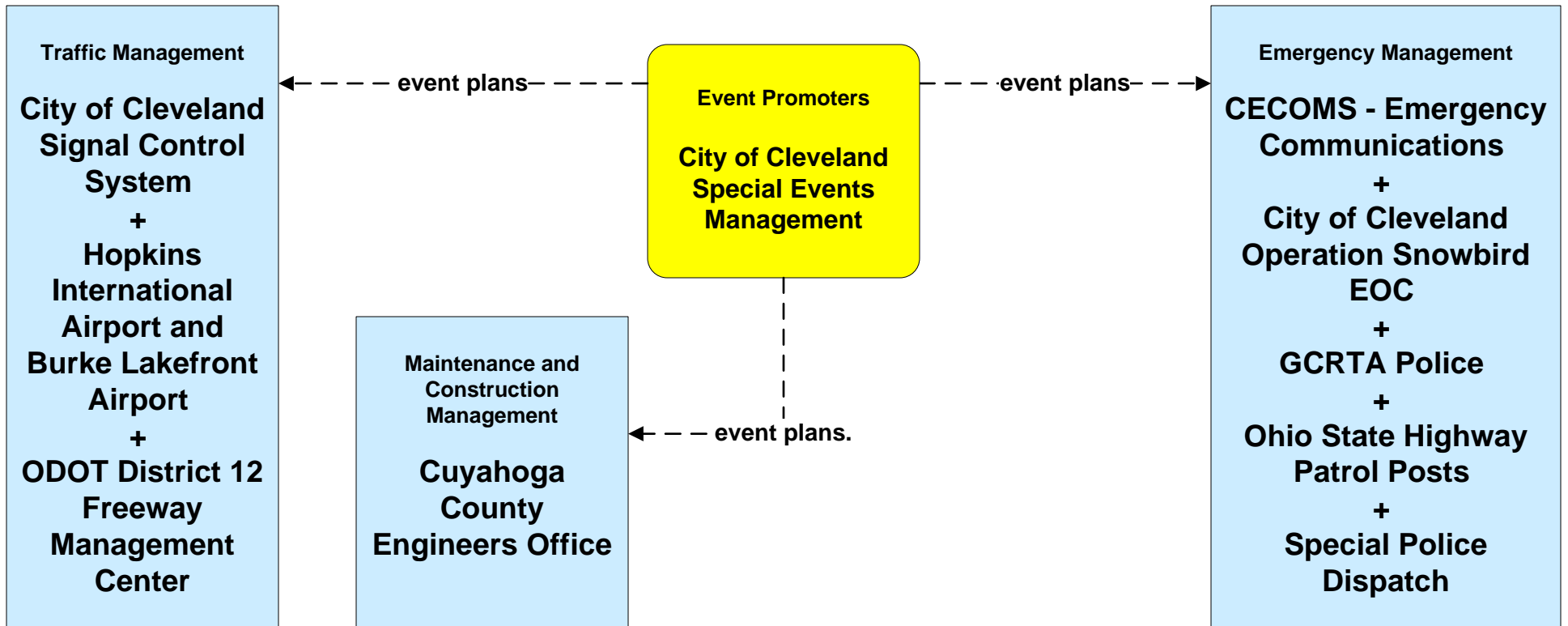
**ATMS08 - Incident Management**  
**Hopkins International and Burke Lakefront Airport (EM to TM)**



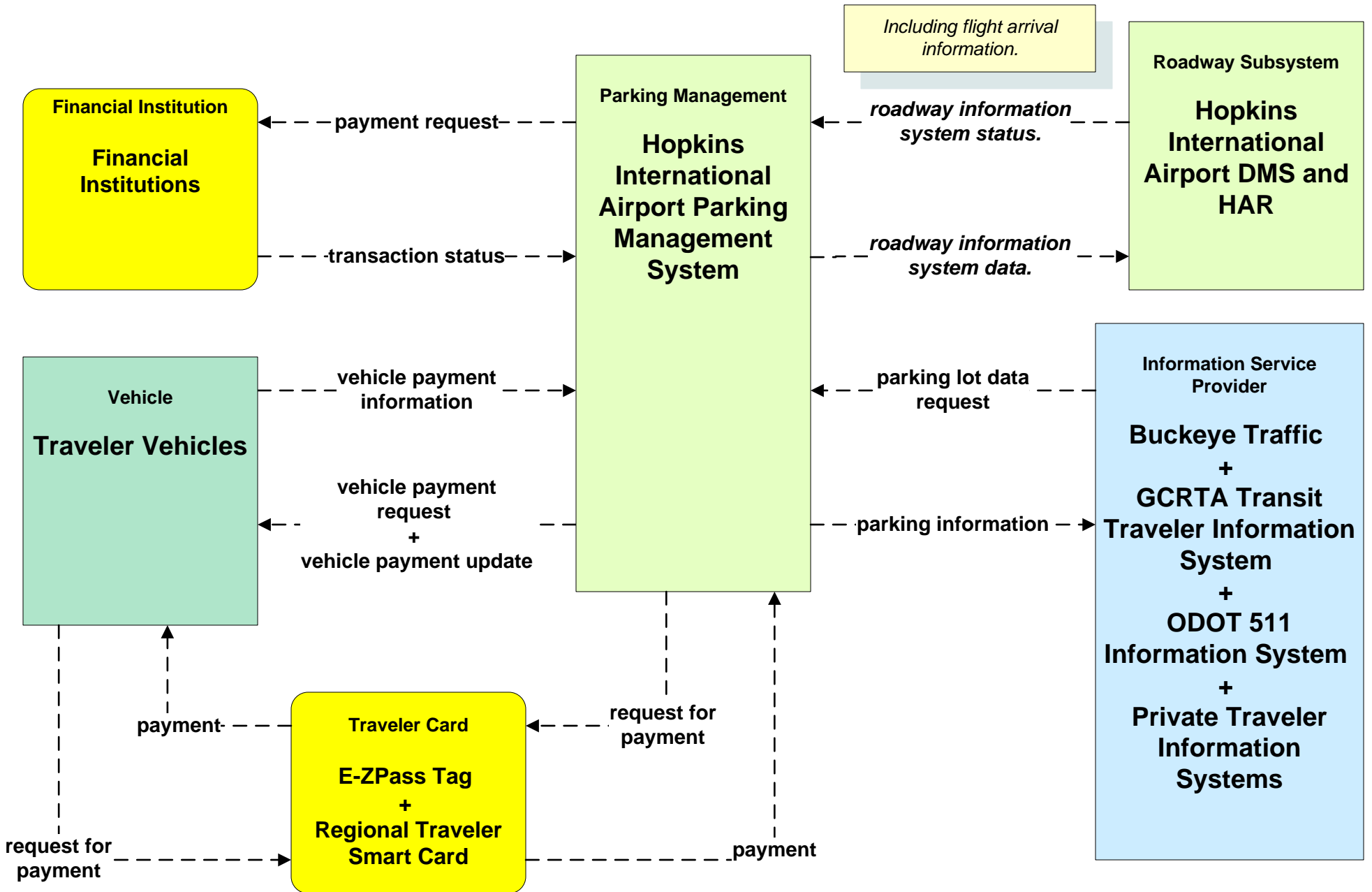
**ATMS08 - Incident Management**  
**Hopkins International Airport and Burke Lakefront Airport (TM to MCM)**



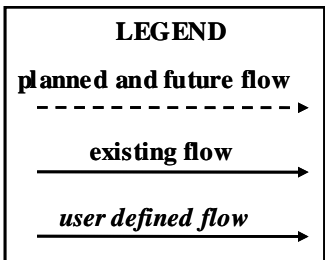
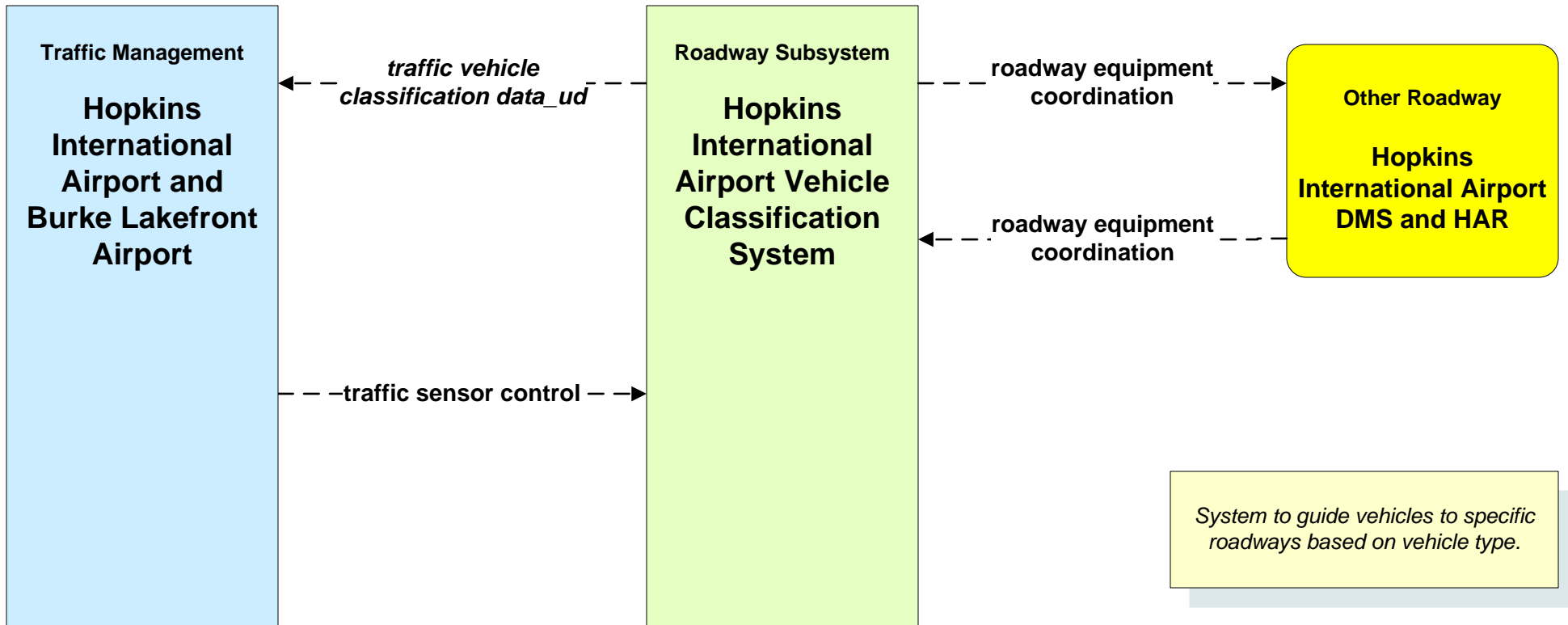
**ATMS08 - Incident Management  
Event Promoter Interfaces – City of Cleveland**



# ATMS16 - Parking Facility Management Hopkins International Airport

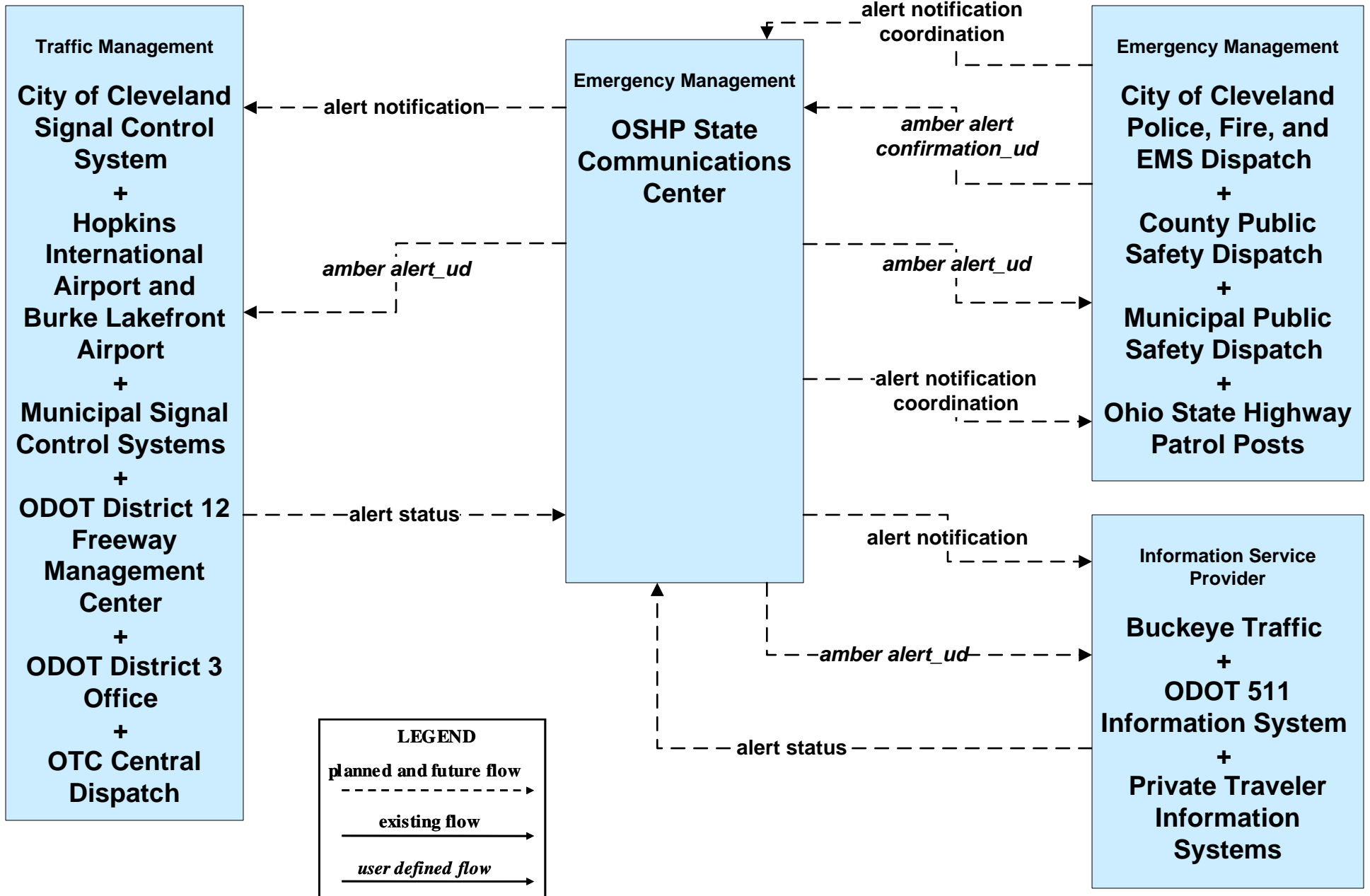


**ATMS-EX3 – Route Guidance  
Hopkins International Airport**



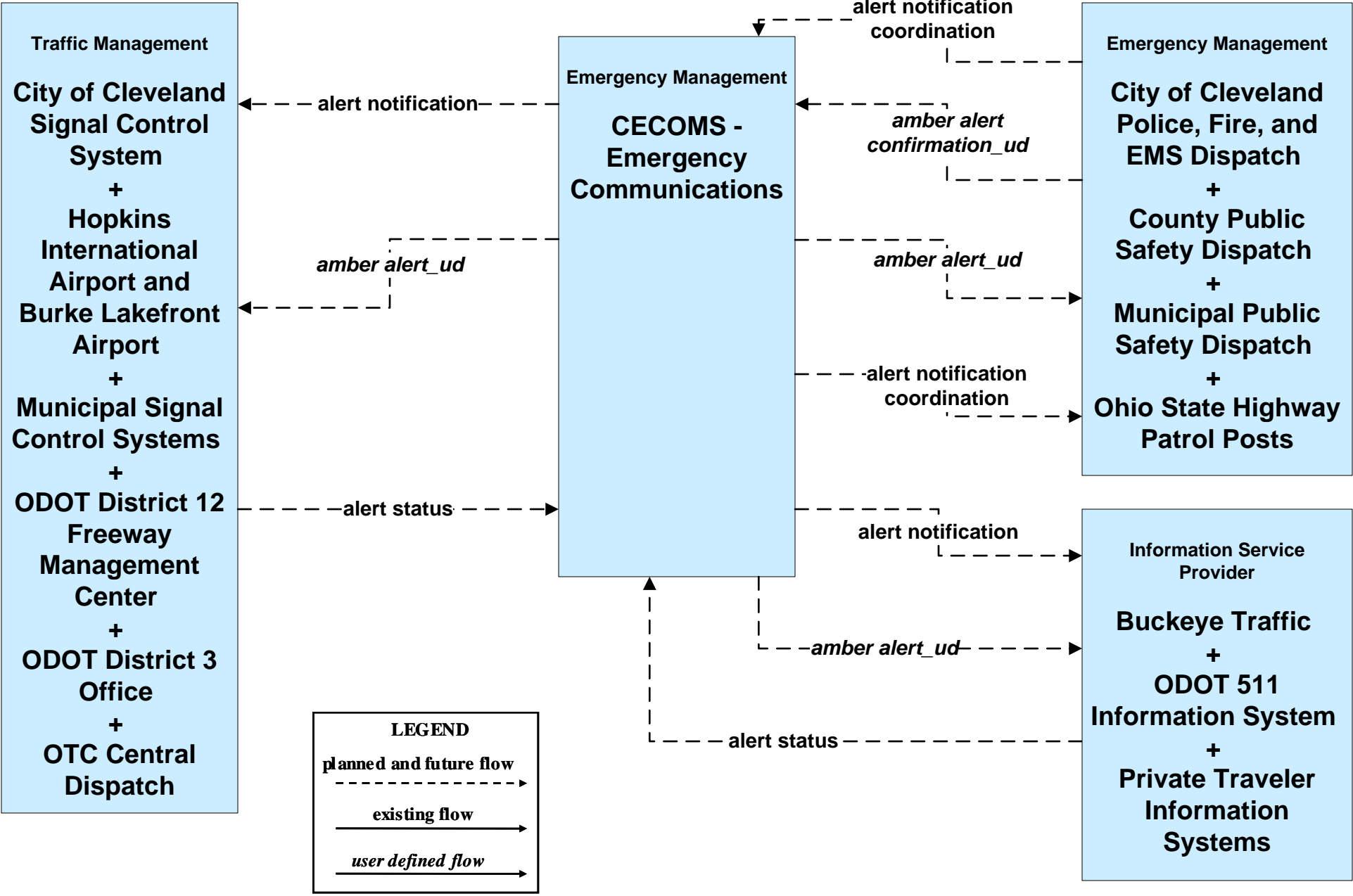
System to guide vehicles to specific roadways based on vehicle type.

**EM06 - Wide Area Alerts  
Statewide Amber/Silver Alert**

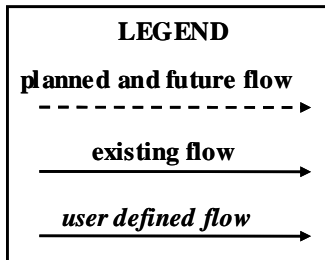
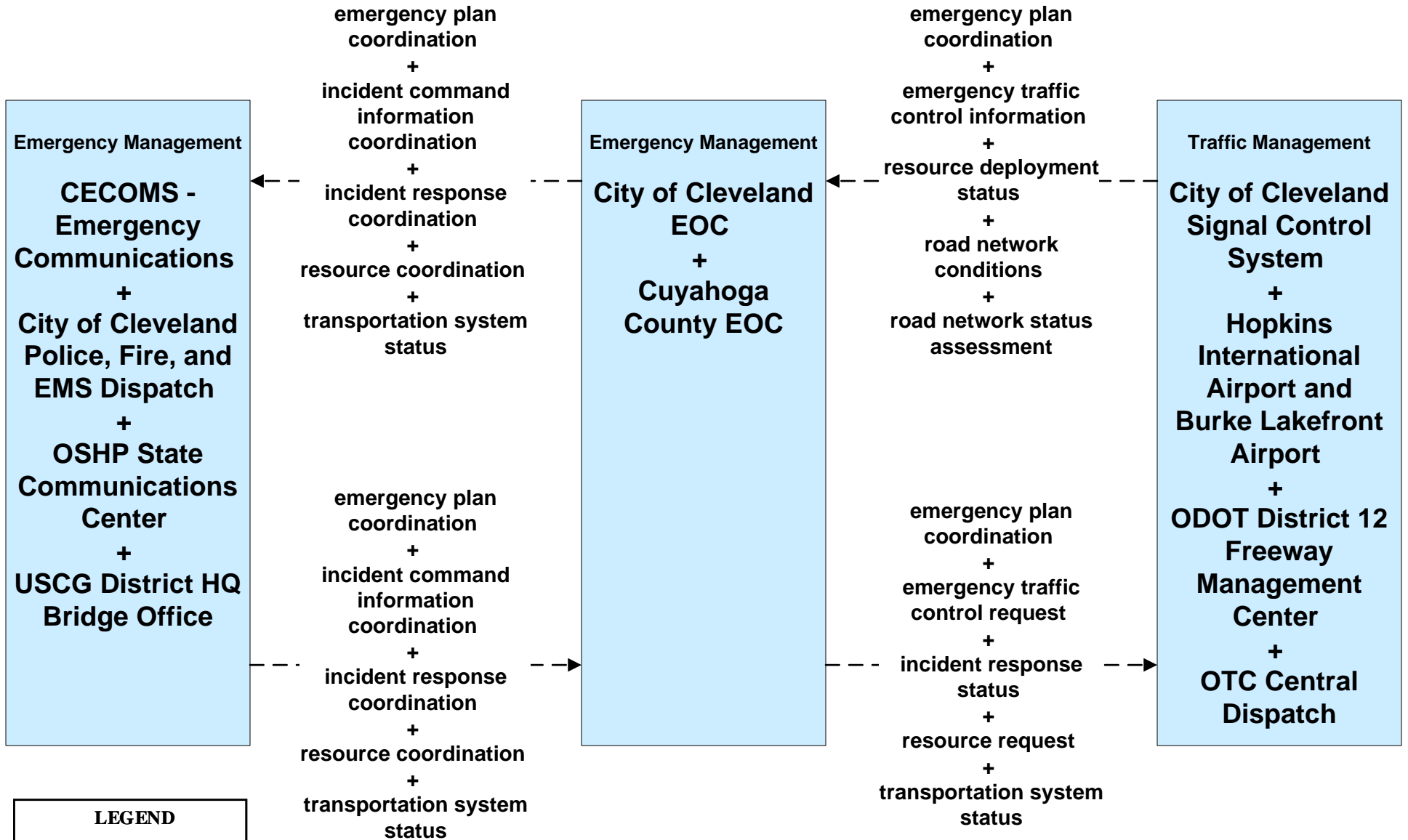




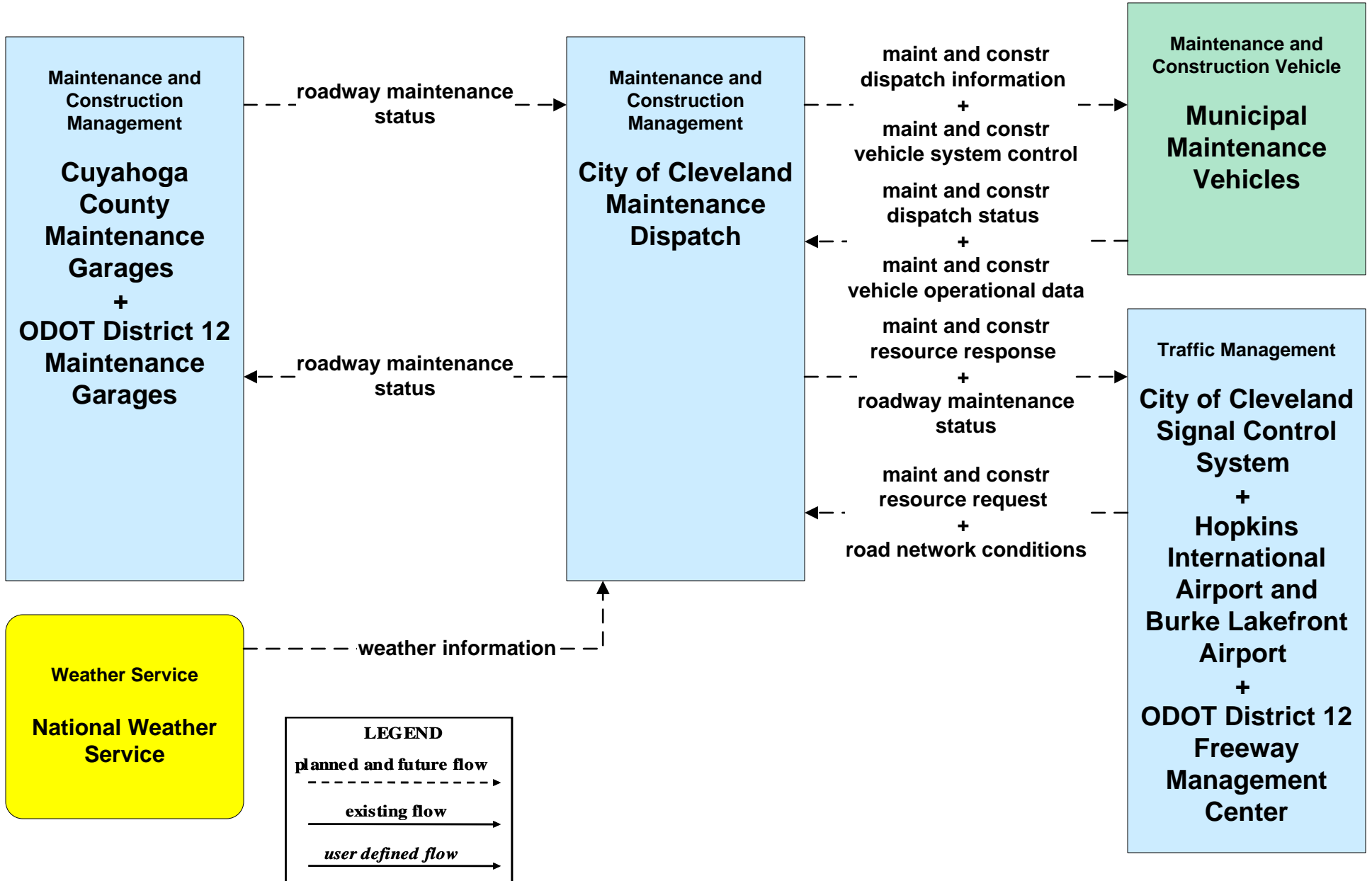
**EM06 - Wide Area Alerts  
Greater Cleveland Amber/Silver Alert**



**EM08 - Disaster Response and Recovery  
City of Cleveland EOC / Cuyahoga County EOC (1 of 2)**



**MC06 - Winter Maintenance**  
**City of Cleveland Maintenance Dispatch (1 of 2)**



**MC06 - Winter Maintenance  
Cuyahoga County Maintenance Garages (1 of 2)**

