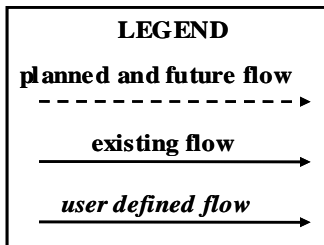
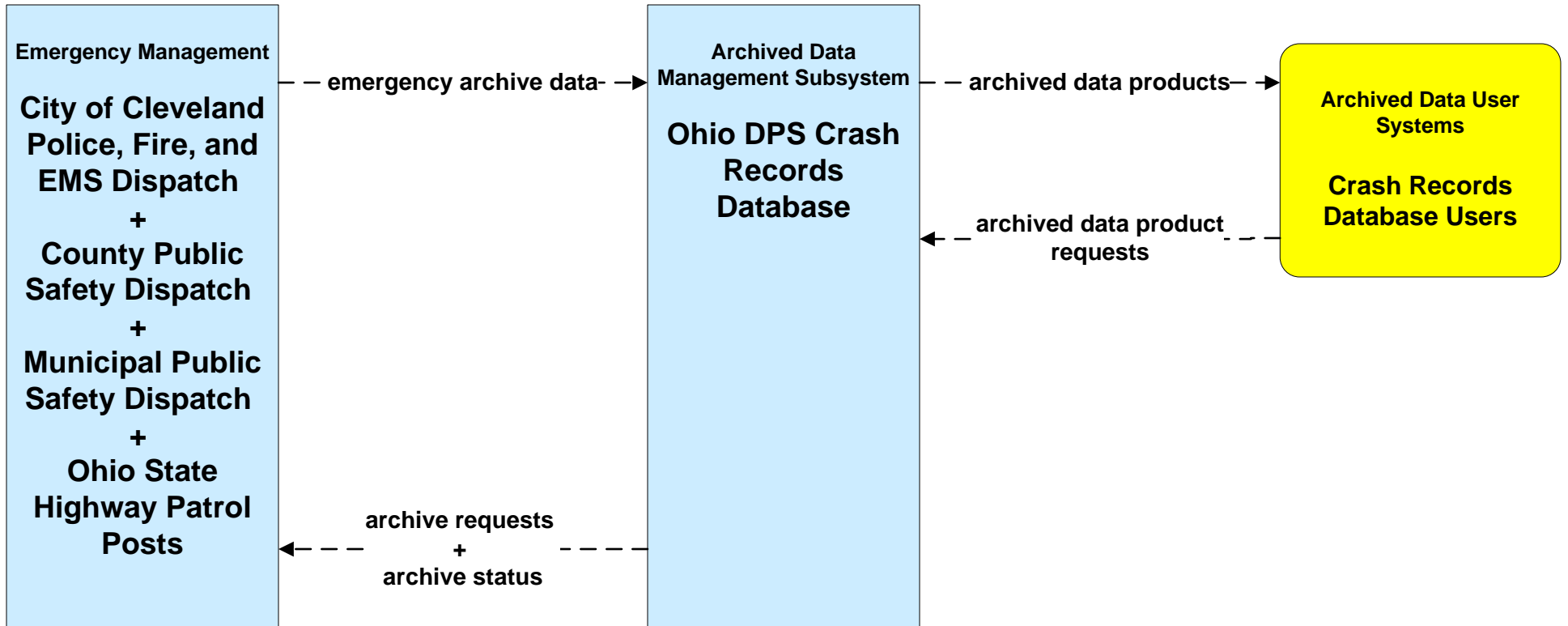
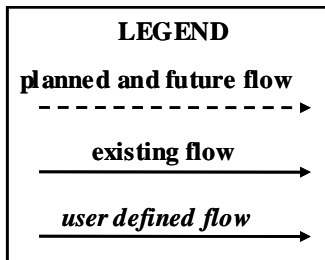
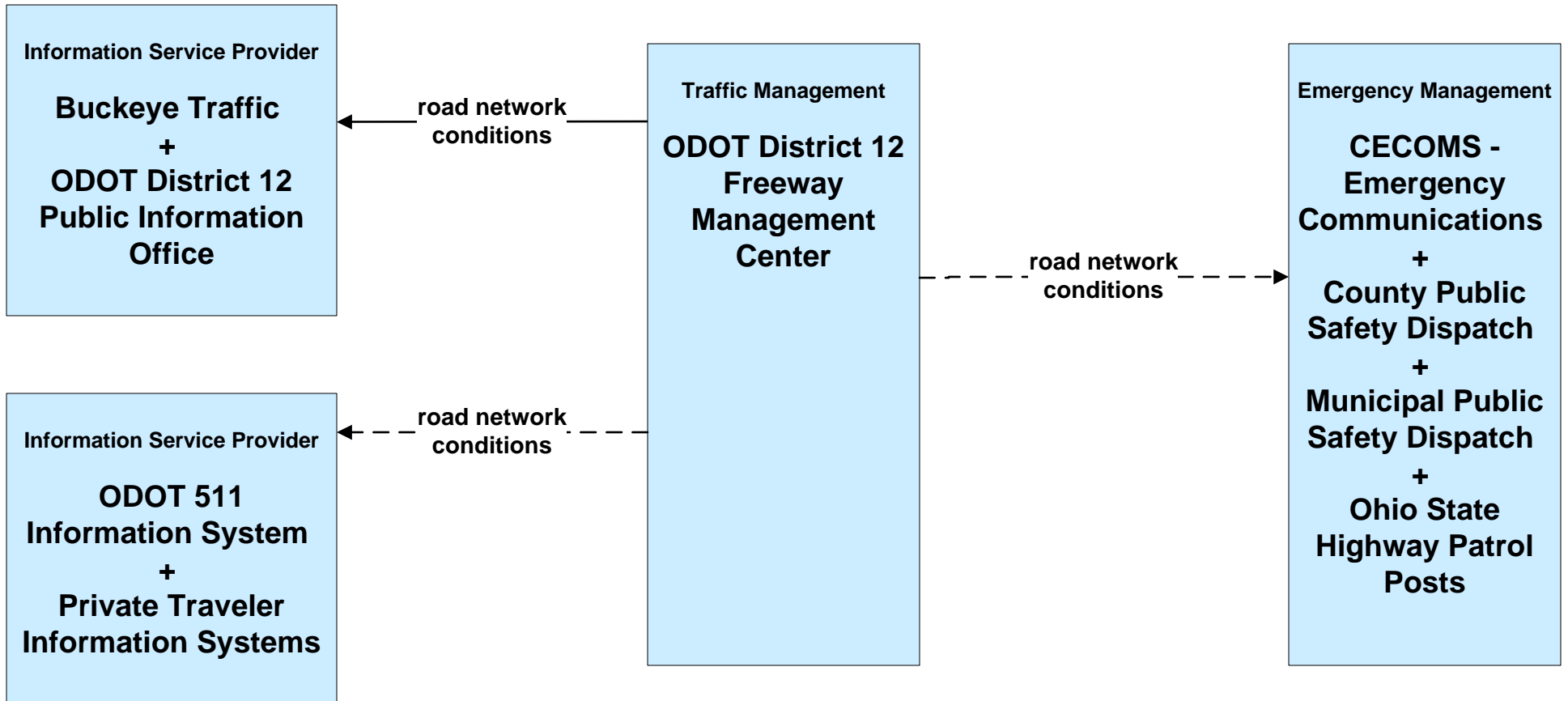


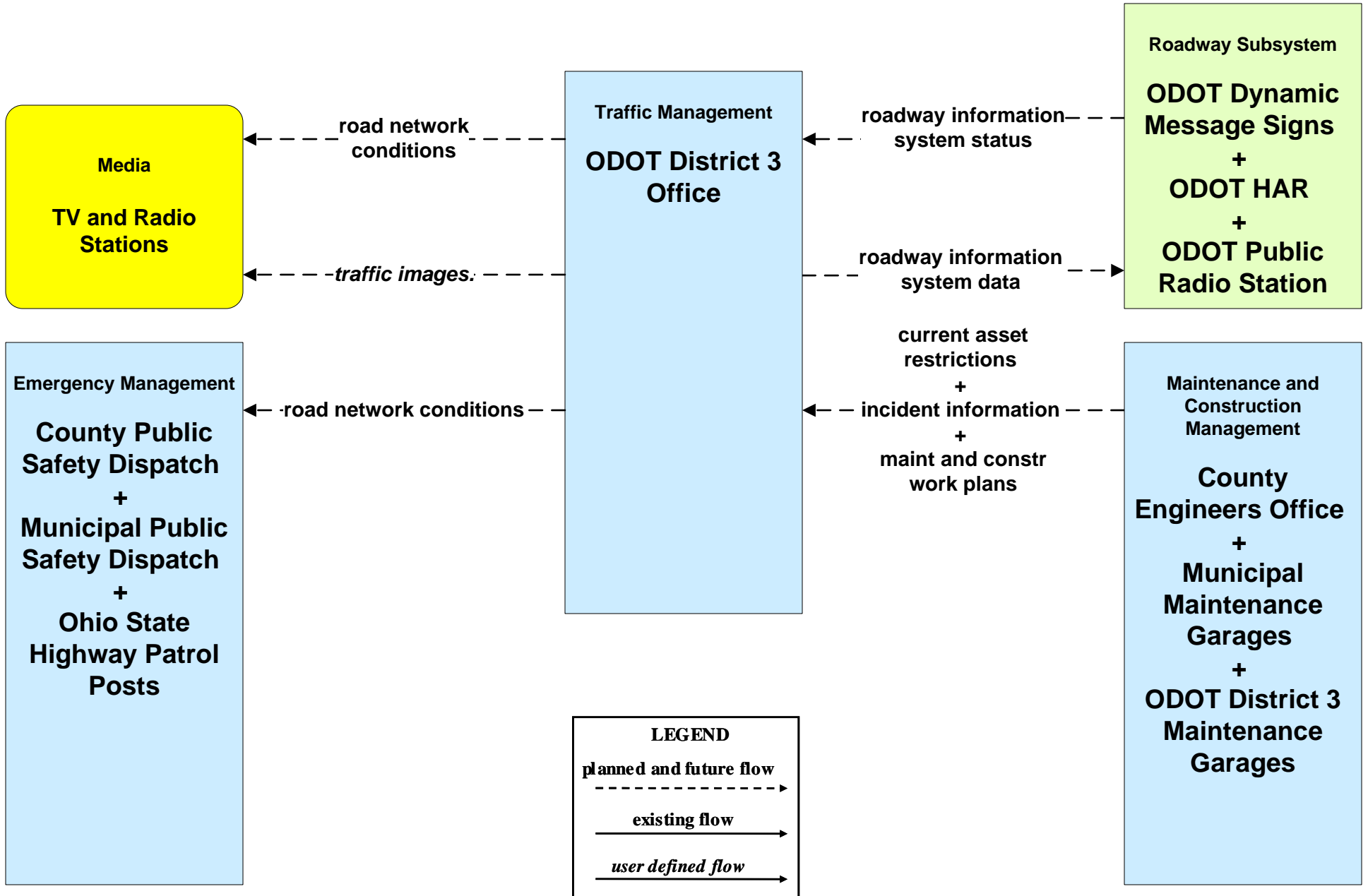
AD1 - ITS Data Mart
Ohio DPS Crash Records Database



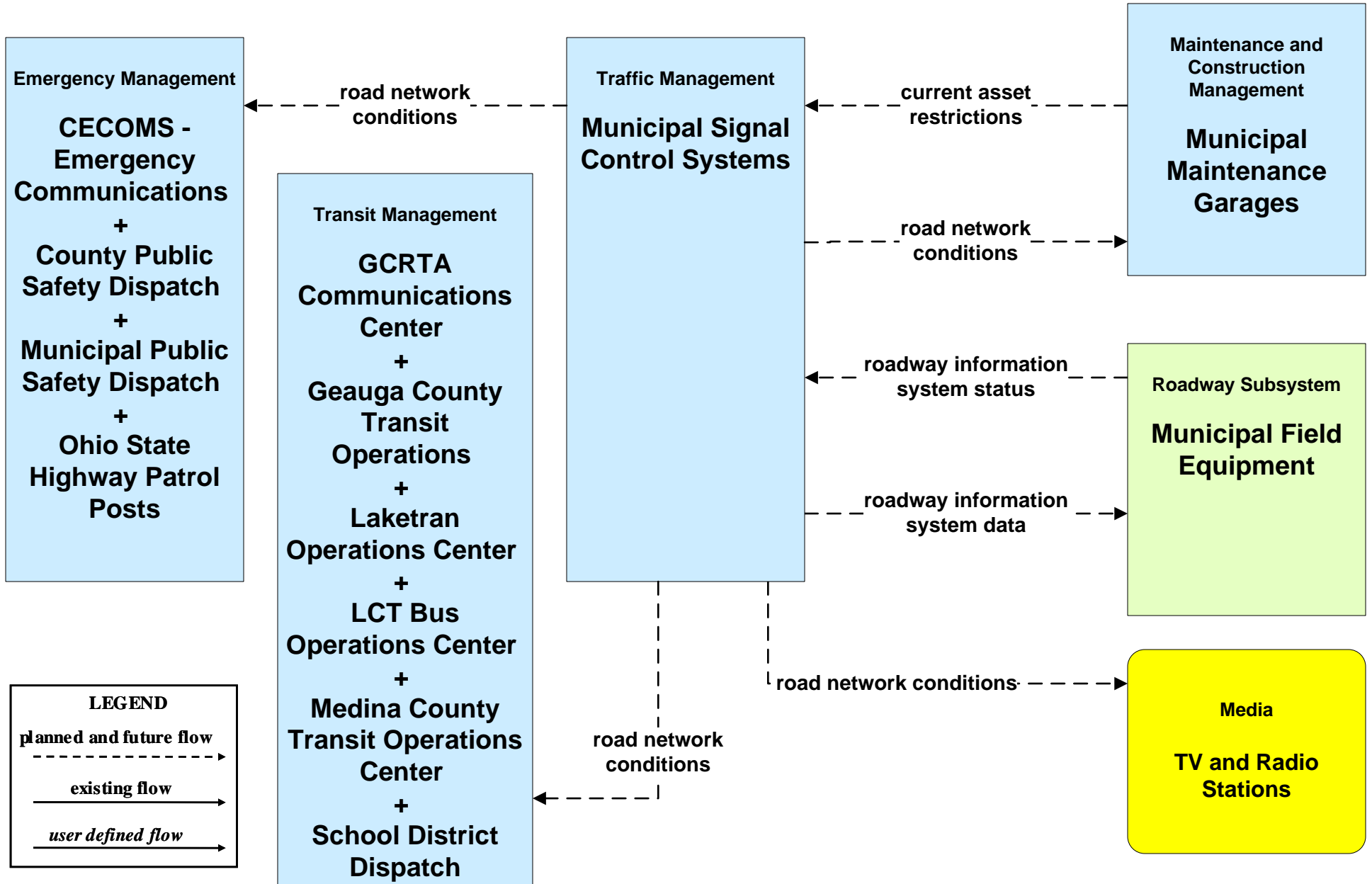
**ATMS06 - Traffic Information Dissemination
ODOT District 12 (2 of 2)**



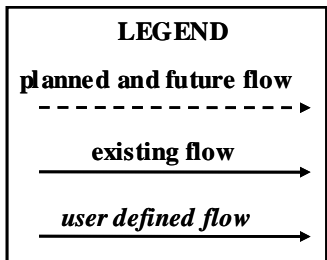
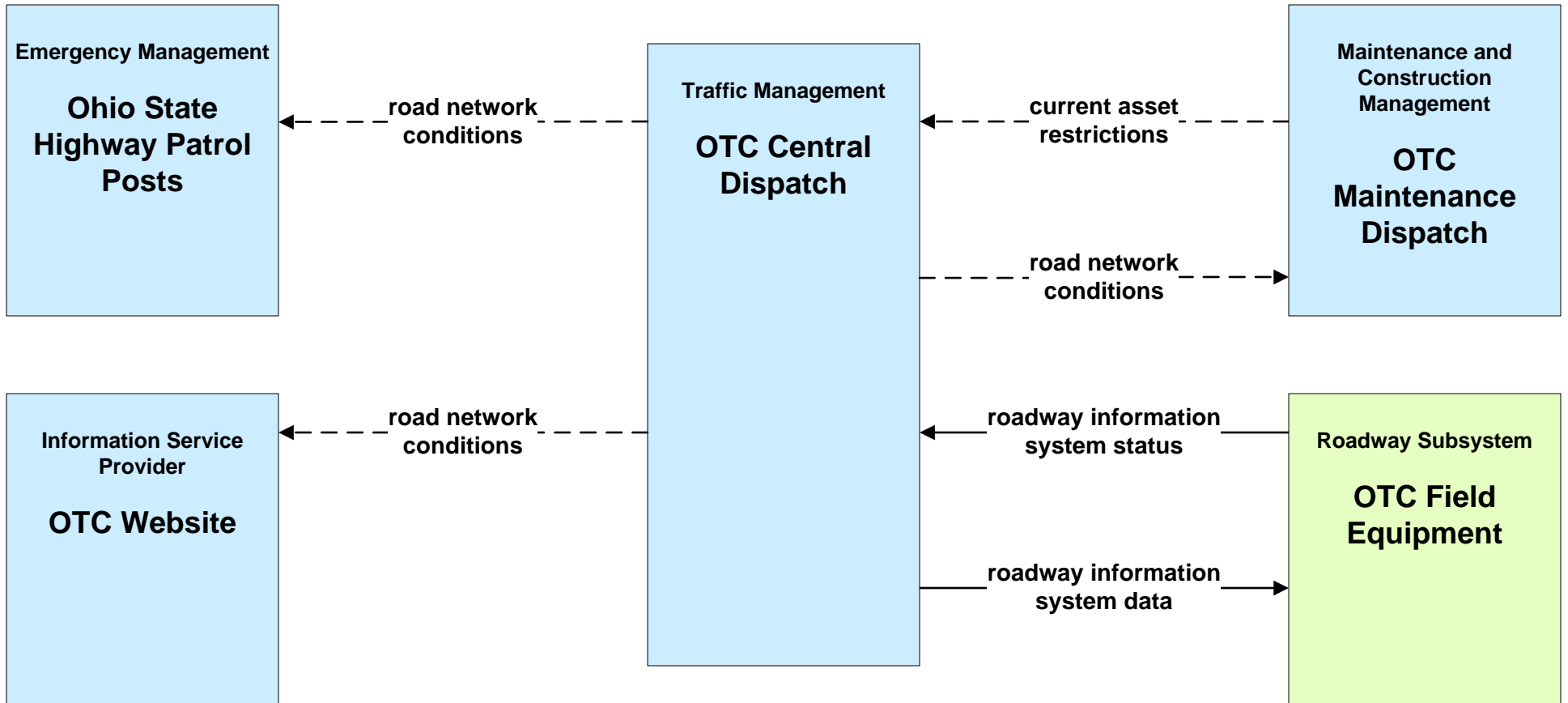
**ATMS06 - Traffic Information Dissemination
ODOT District 3 (1 of 2)**



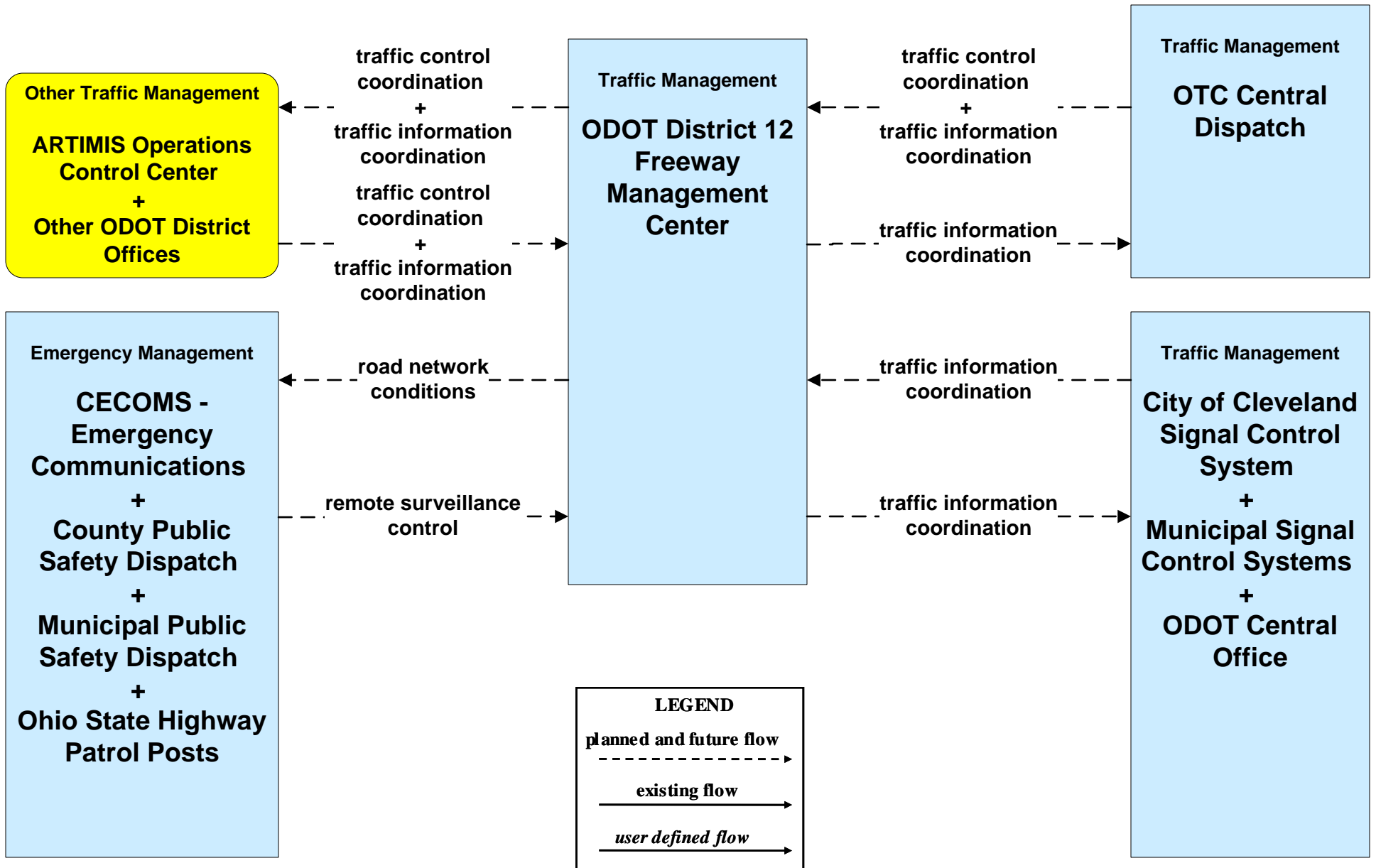
ATMS06 - Traffic Information Dissemination Municipal Signal Control Systems



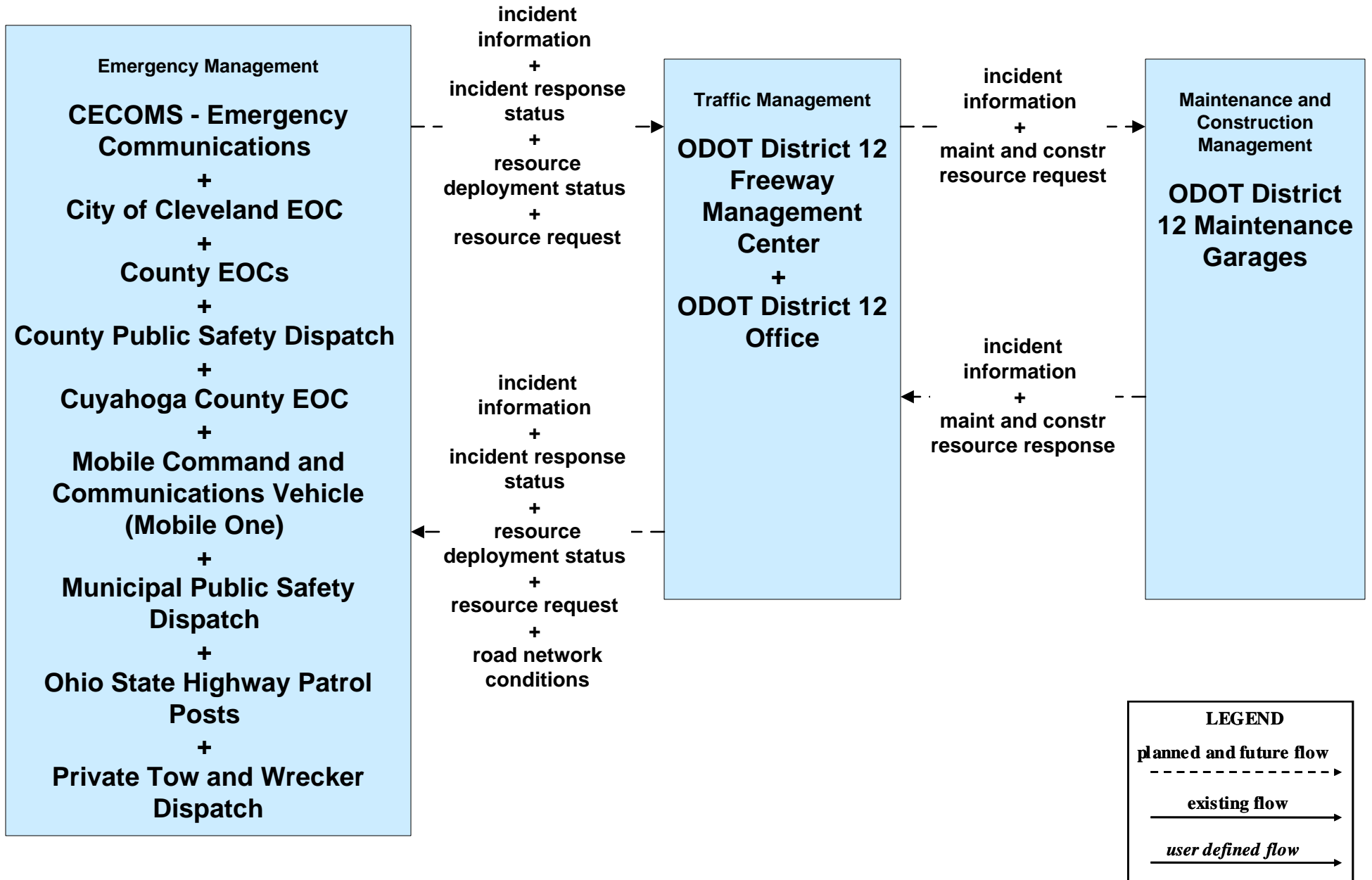
**ATMS06 - Traffic Information Dissemination
Ohio Turnpike Commission**



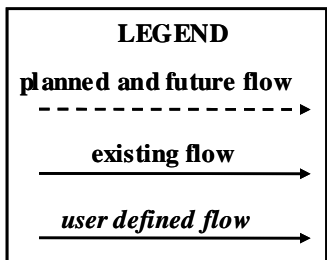
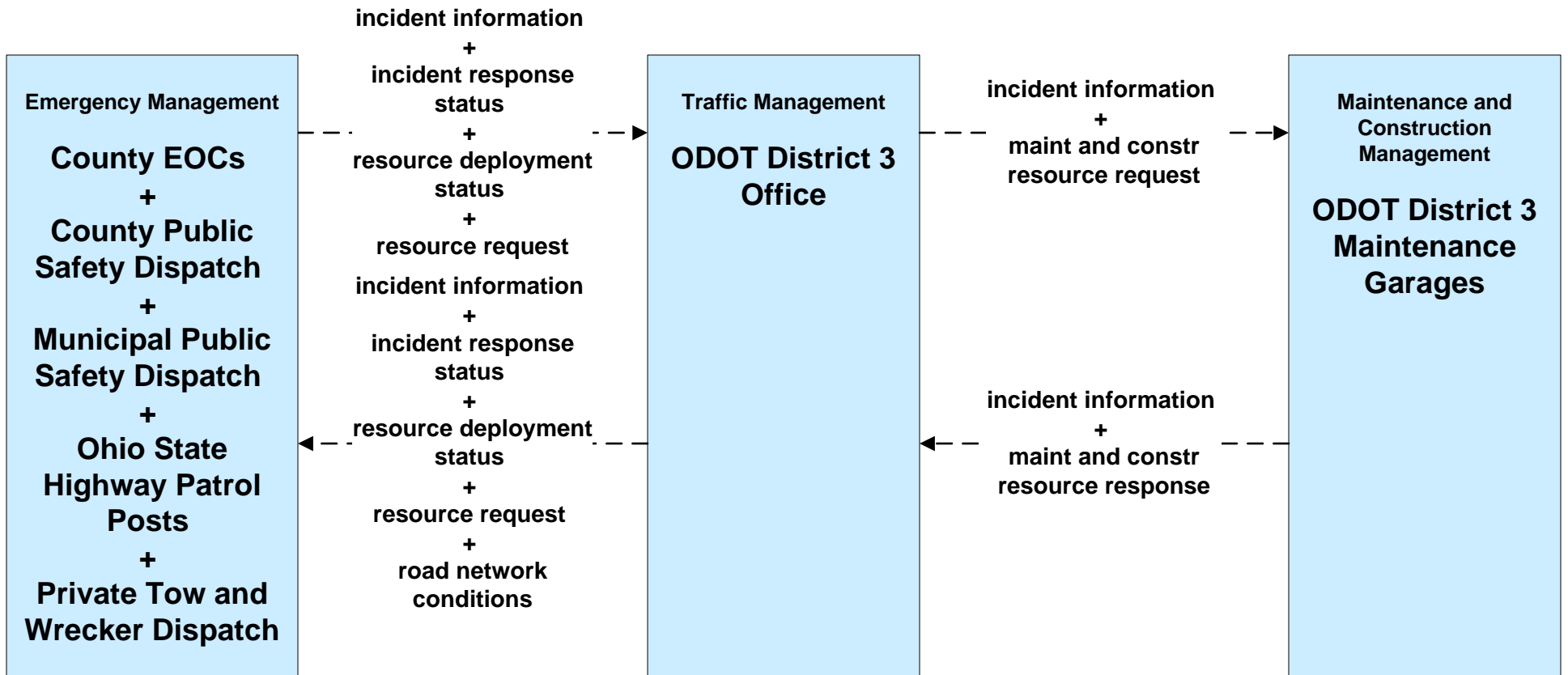
**ATMS07 - Regional Traffic Control
ODOT District 12**



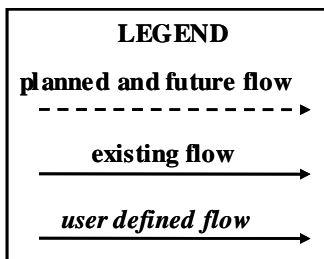
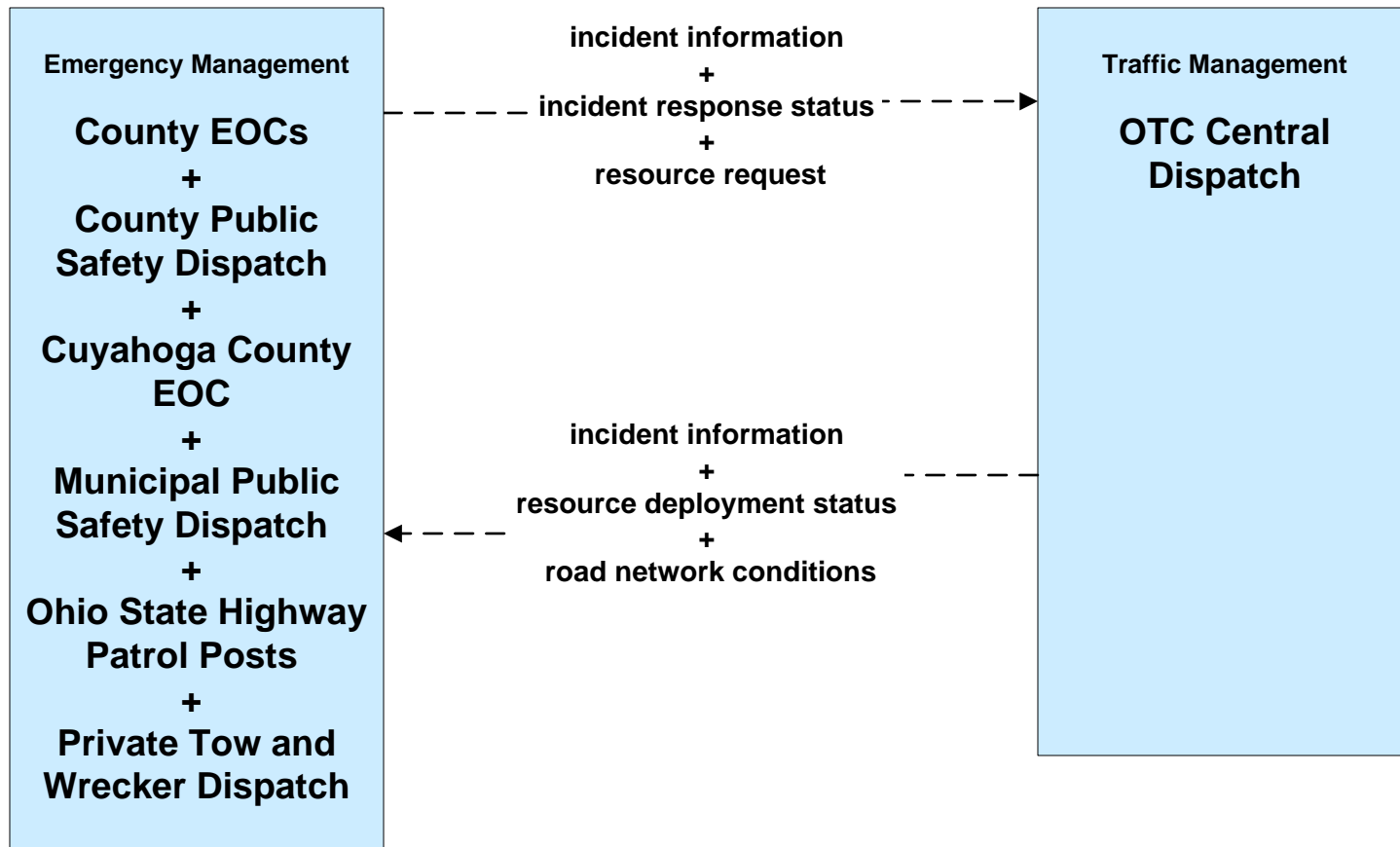
**ATMS08 - Incident Management
ODOT District 12 (EM to TM)**



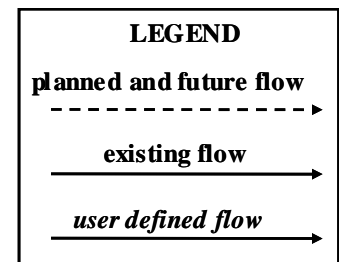
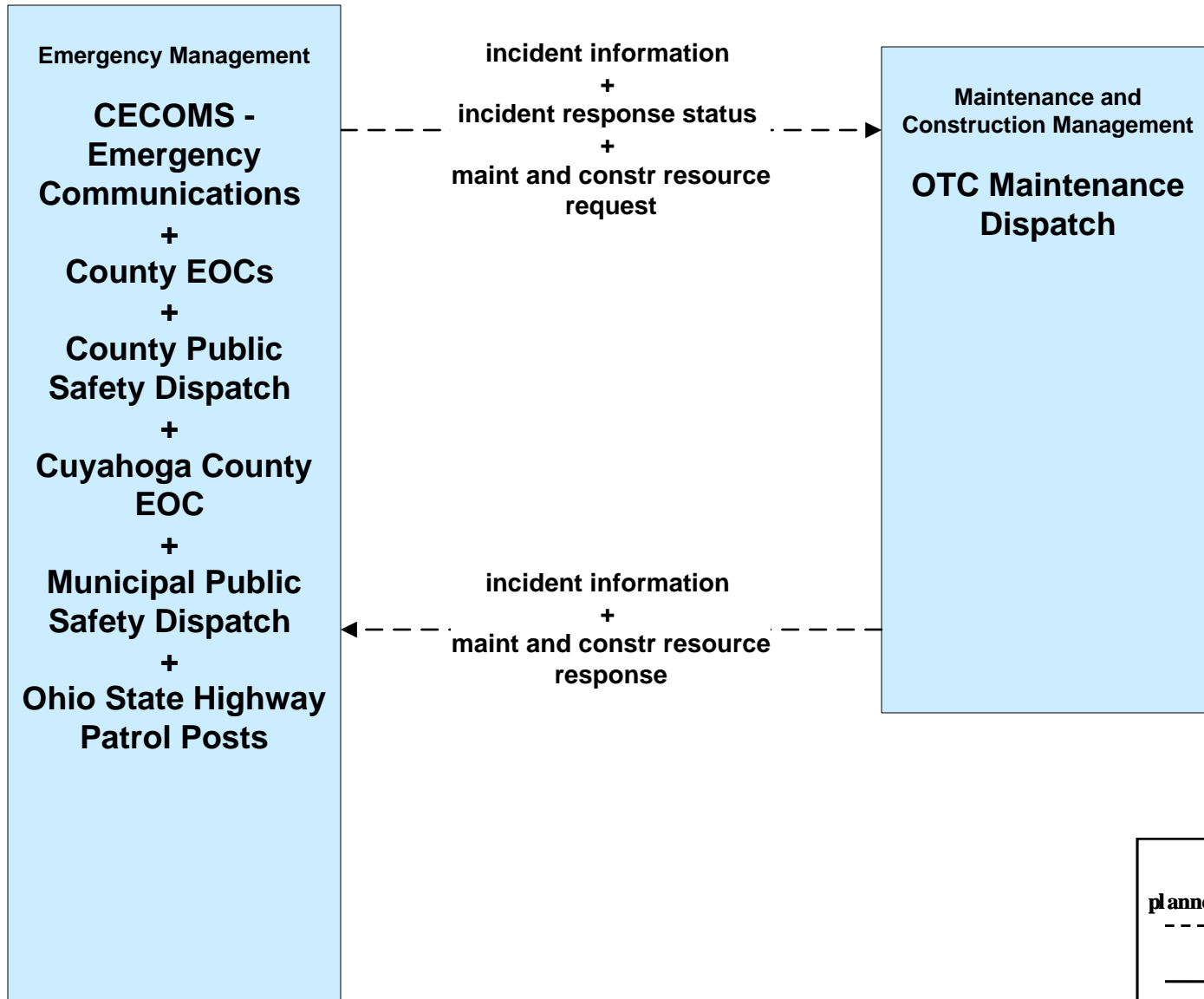
**ATMS08 - Incident Management
ODOT District 3 (EM to TM)**



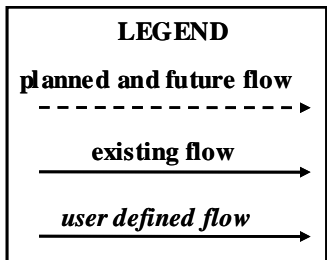
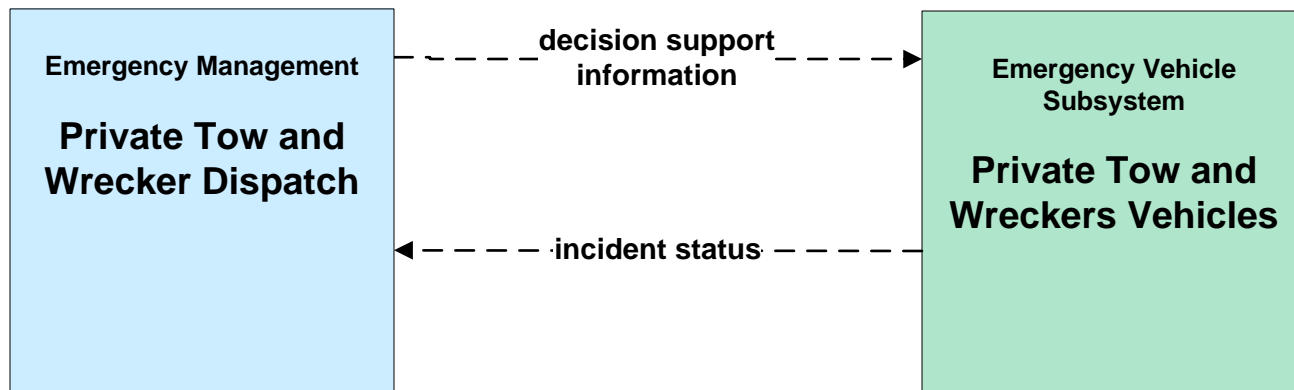
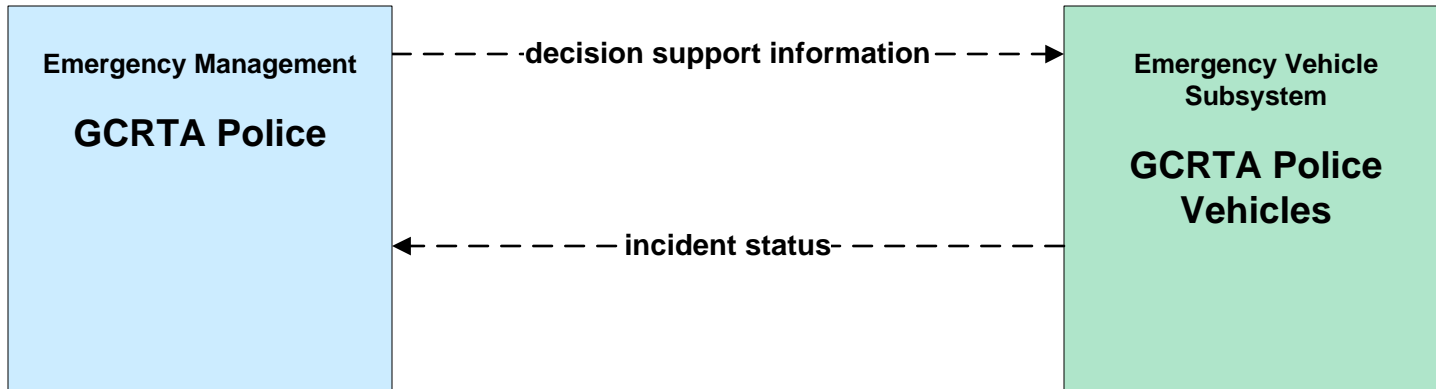
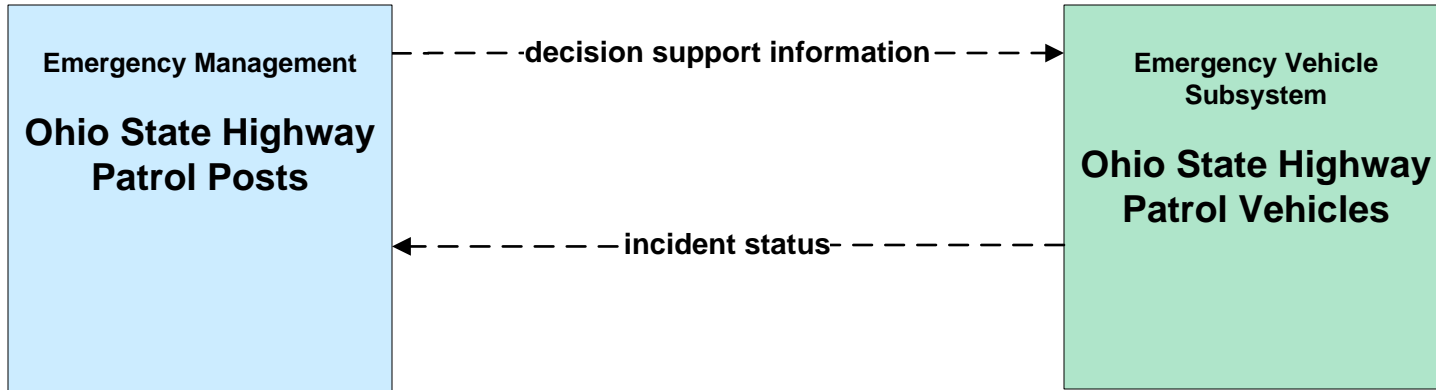
ATMS08 - Incident Management
Ohio Turnpike Commission (EM to TM)



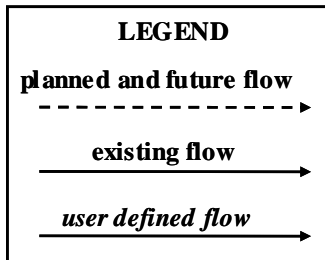
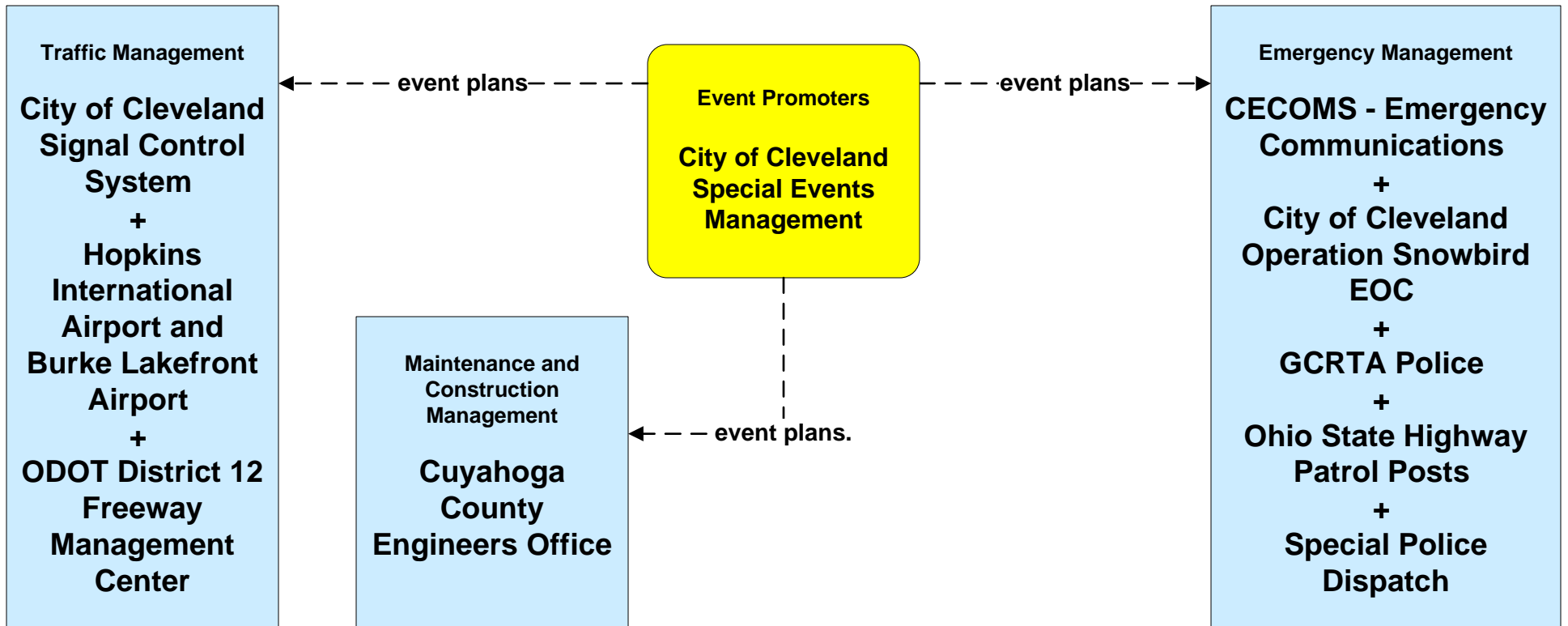
**ATMS08 - Incident Management
Ohio Turnpike Commission (EM to MCM)**



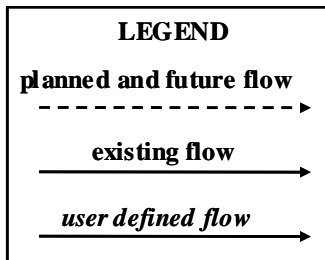
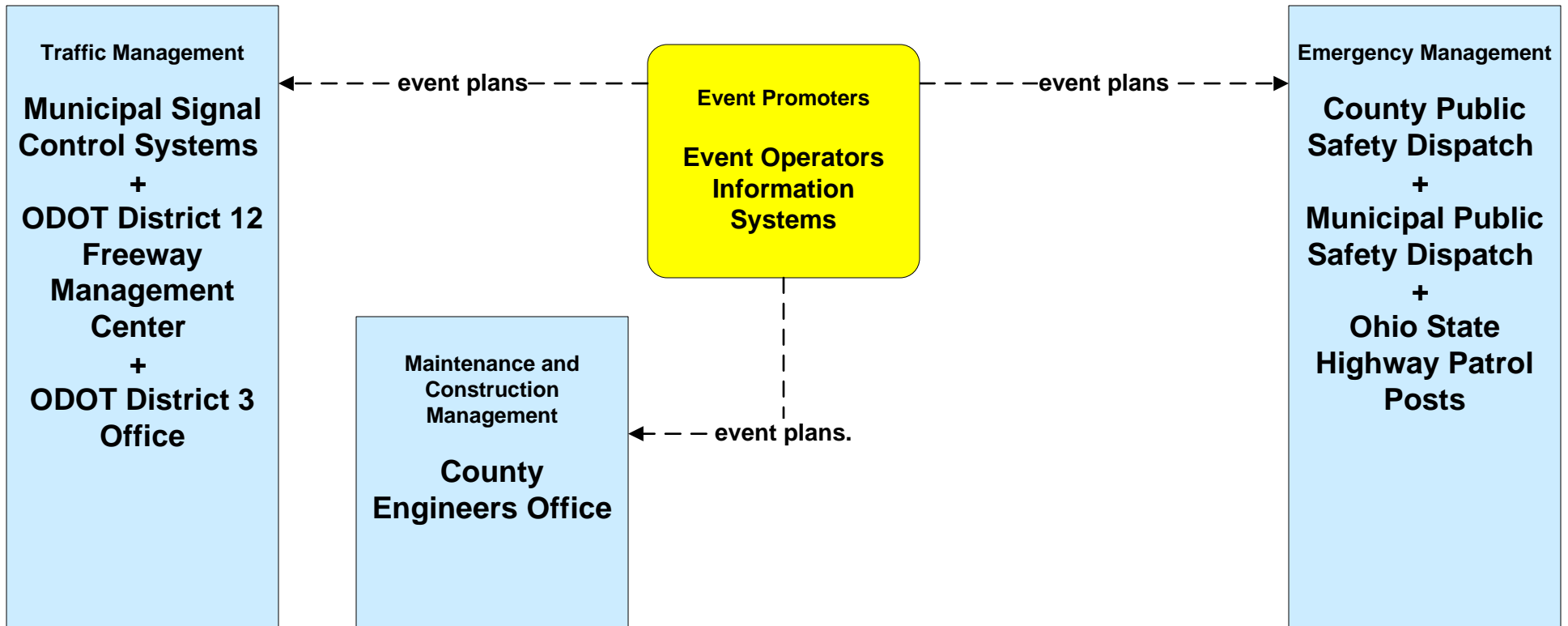
**ATMS08 - Incident Management
EM to EVS (2 of 2)**



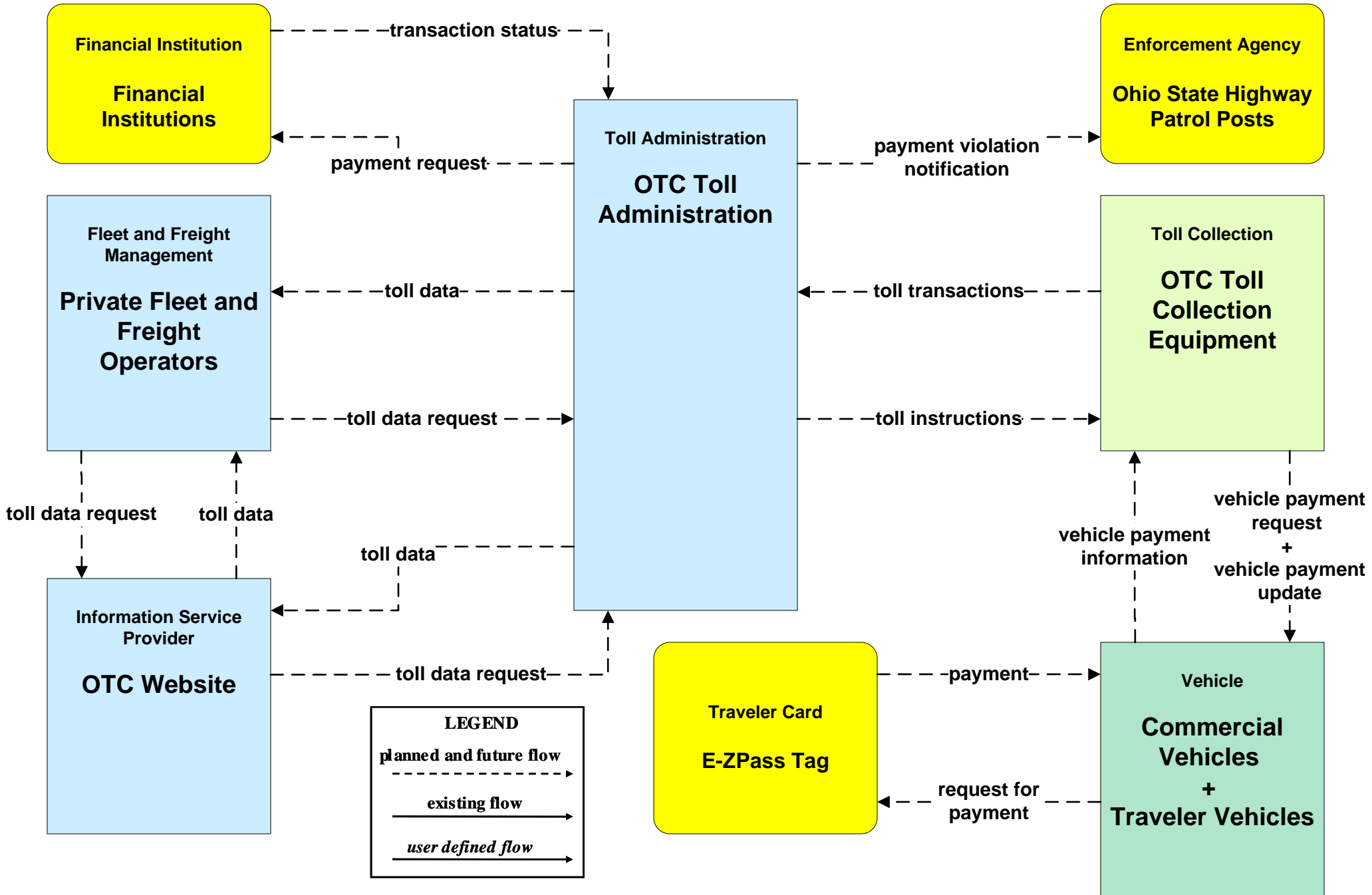
**ATMS08 - Incident Management
Event Promoter Interfaces – City of Cleveland**



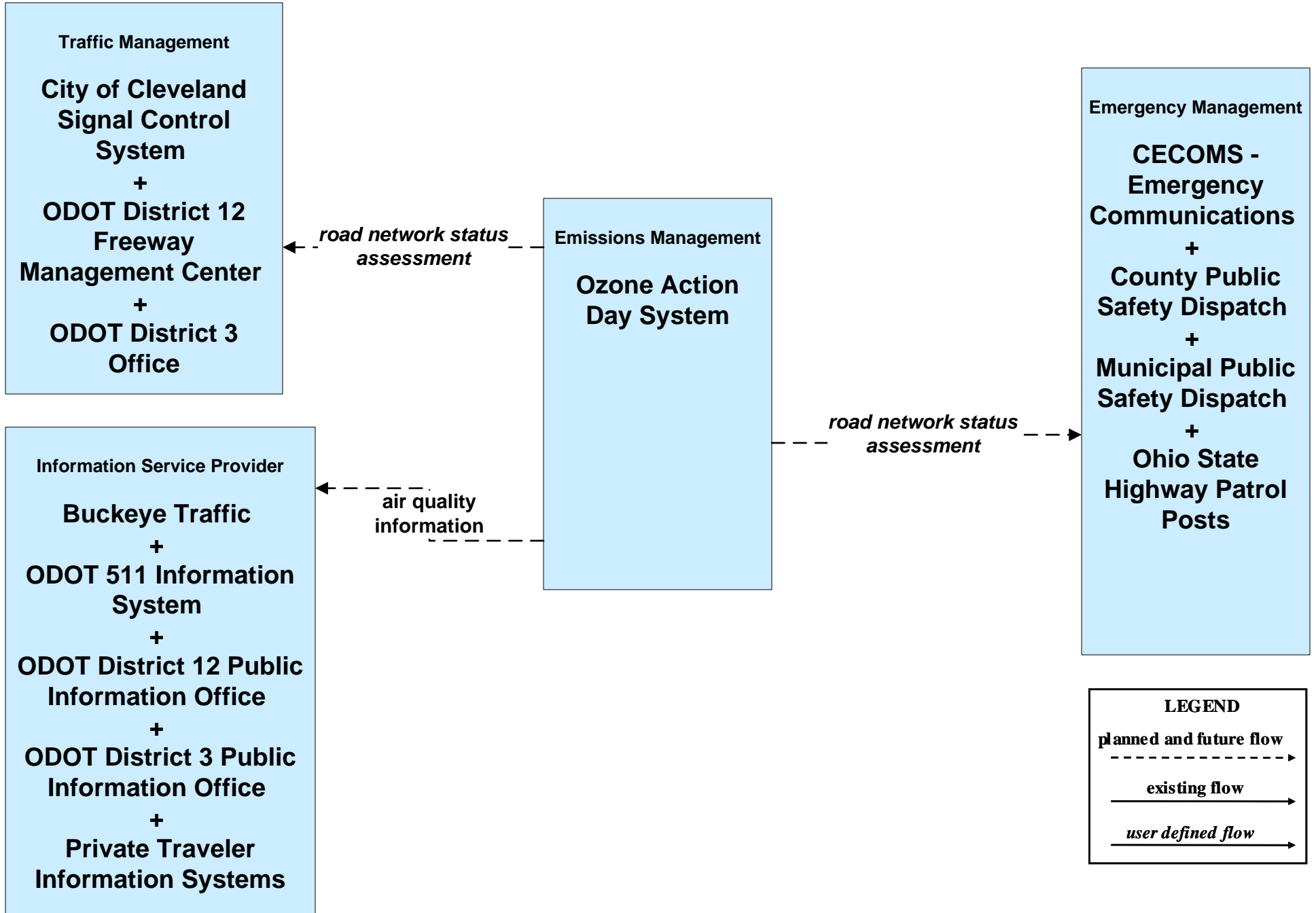
**ATMS08 - Incident Management
Event Promoter Interfaces – Municipalities and Counties**



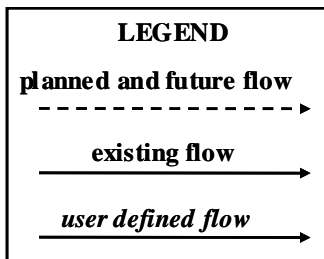
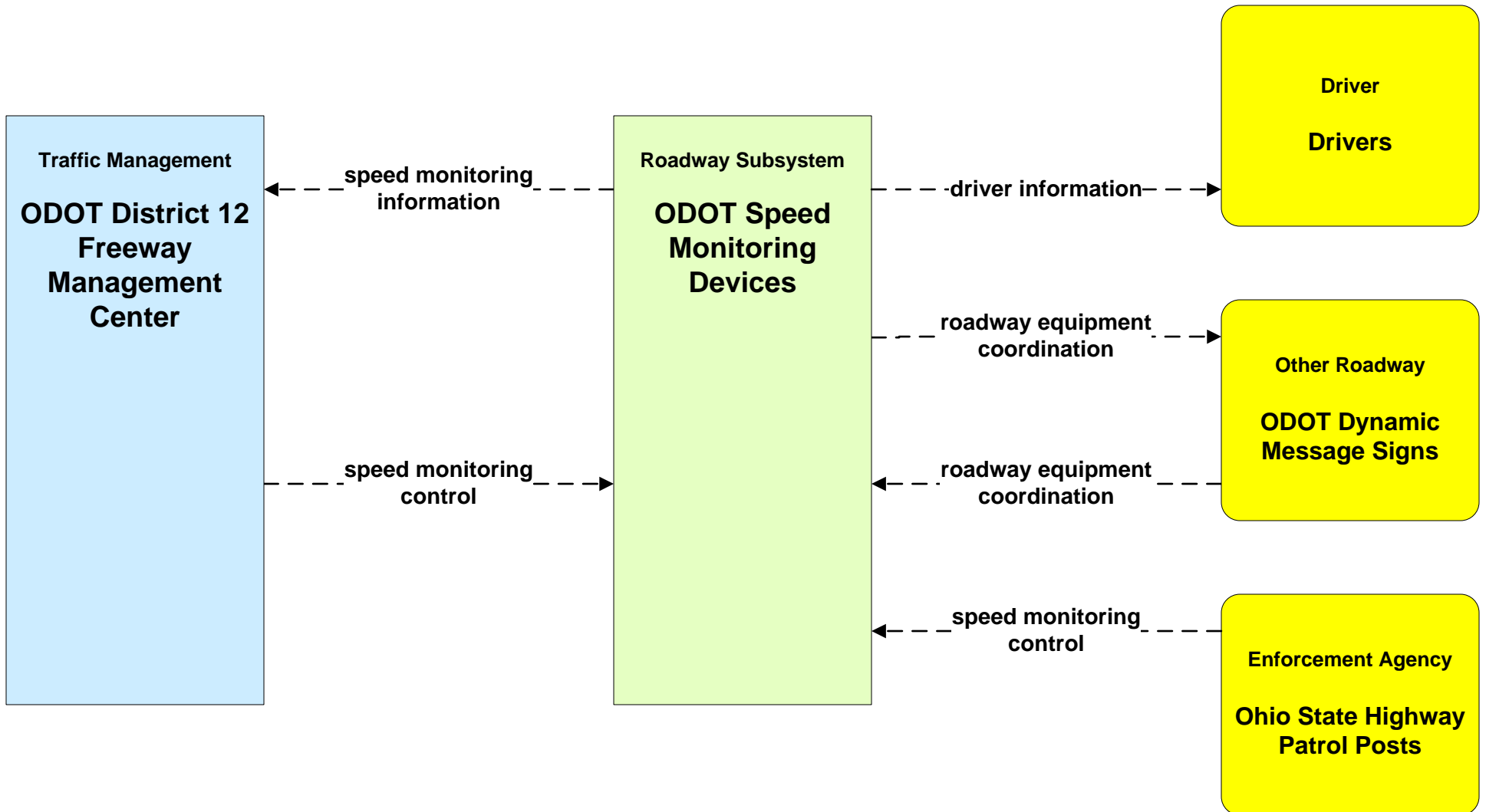
ATMS10 - Electronic Toll Collection Ohio Turnpike Commission



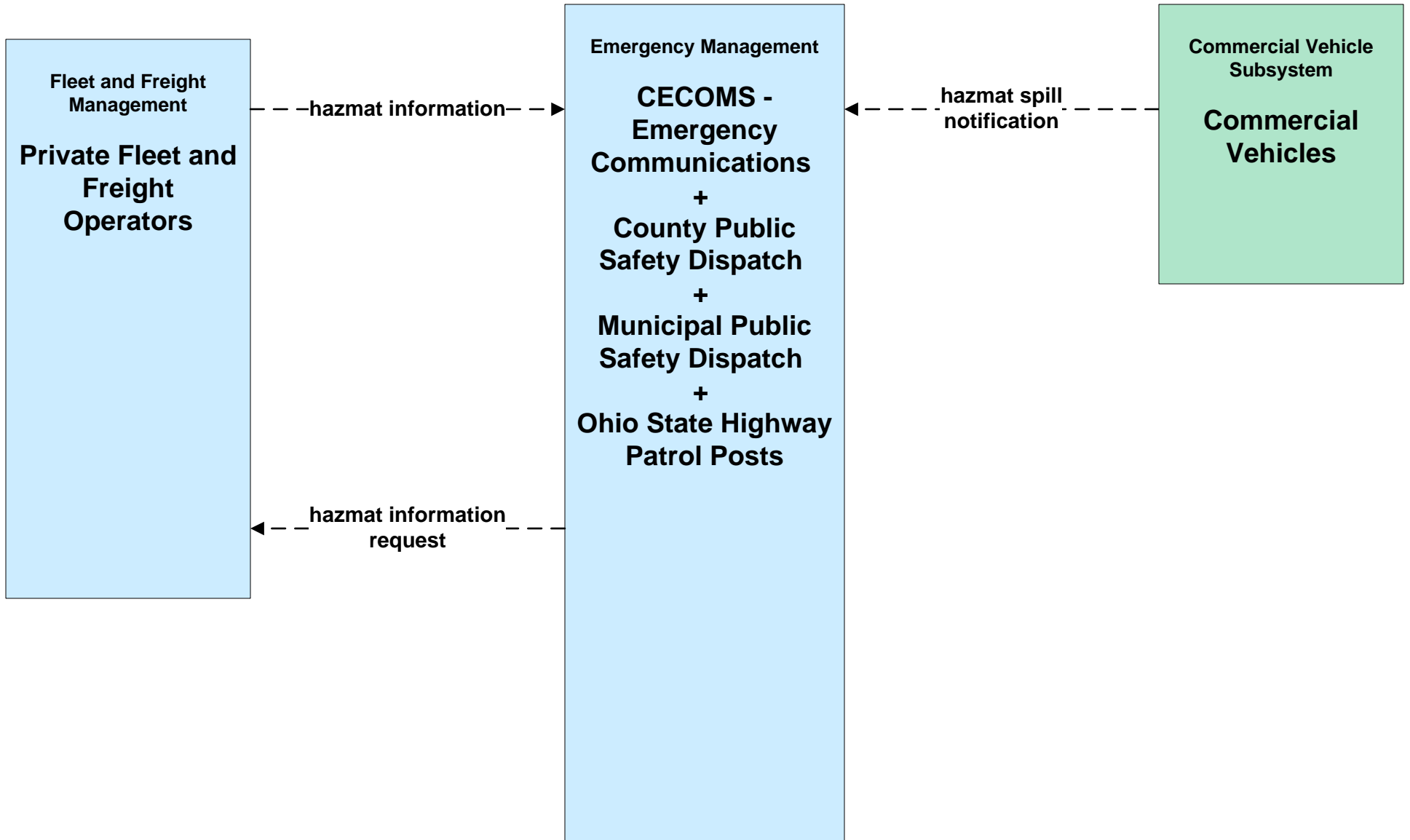
**ATMS11 - Emissions Monitoring and Management
Ozone Action Day System**



ATMS19 - Speed Monitoring ODOT



CVO10 - HAZMAT
Greater Cleveland Region



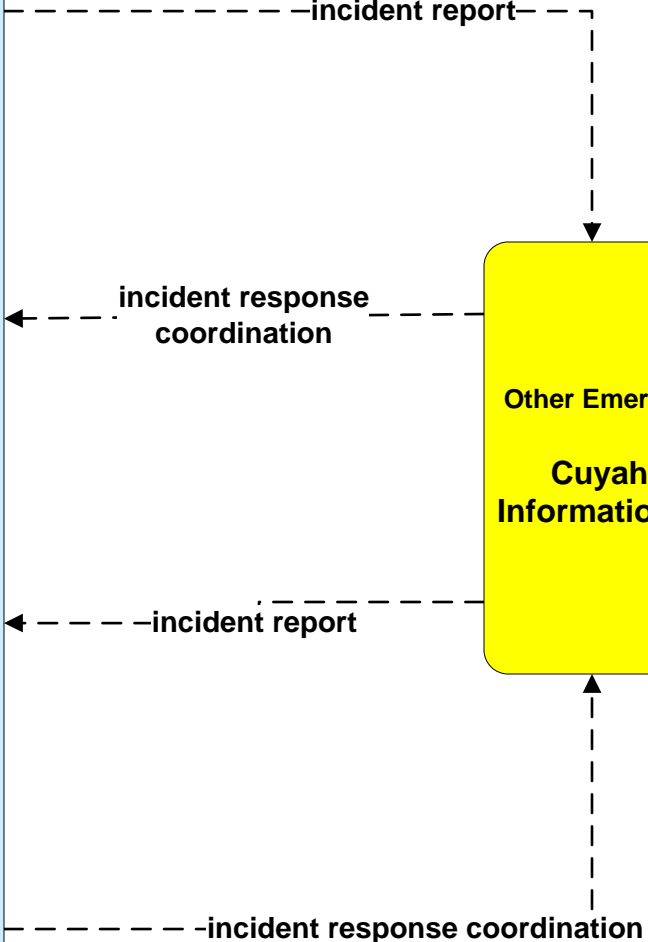
EM01 - Emergency Response Coordination Cuyahoga Regional Information System (CRIS)

- Emergency Management**
- CECOMS - Emergency Communications
 - +
 - City of Cleveland EOC
 - +
 - City of Cleveland Operation Snowbird EOC
 - +
 - City of Cleveland Police, Fire, and EMS Dispatch
 - +
 - County EOCs
 - +
 - County Public Safety Dispatch
 - +
 - Cuyahoga County EOC
 - +
 - Mobile Command and Communications Vehicle (Mobile One)
 - +
 - Municipal Public Safety Dispatch
 - +
 - Ohio State Highway Patrol Posts
 - +
 - Special Police Dispatch
 - +
 - USCG District HQ Bridge Office

MARCS (statewide) (voice and in the future data), includes ODOT, OTC.

Other Emergency Management

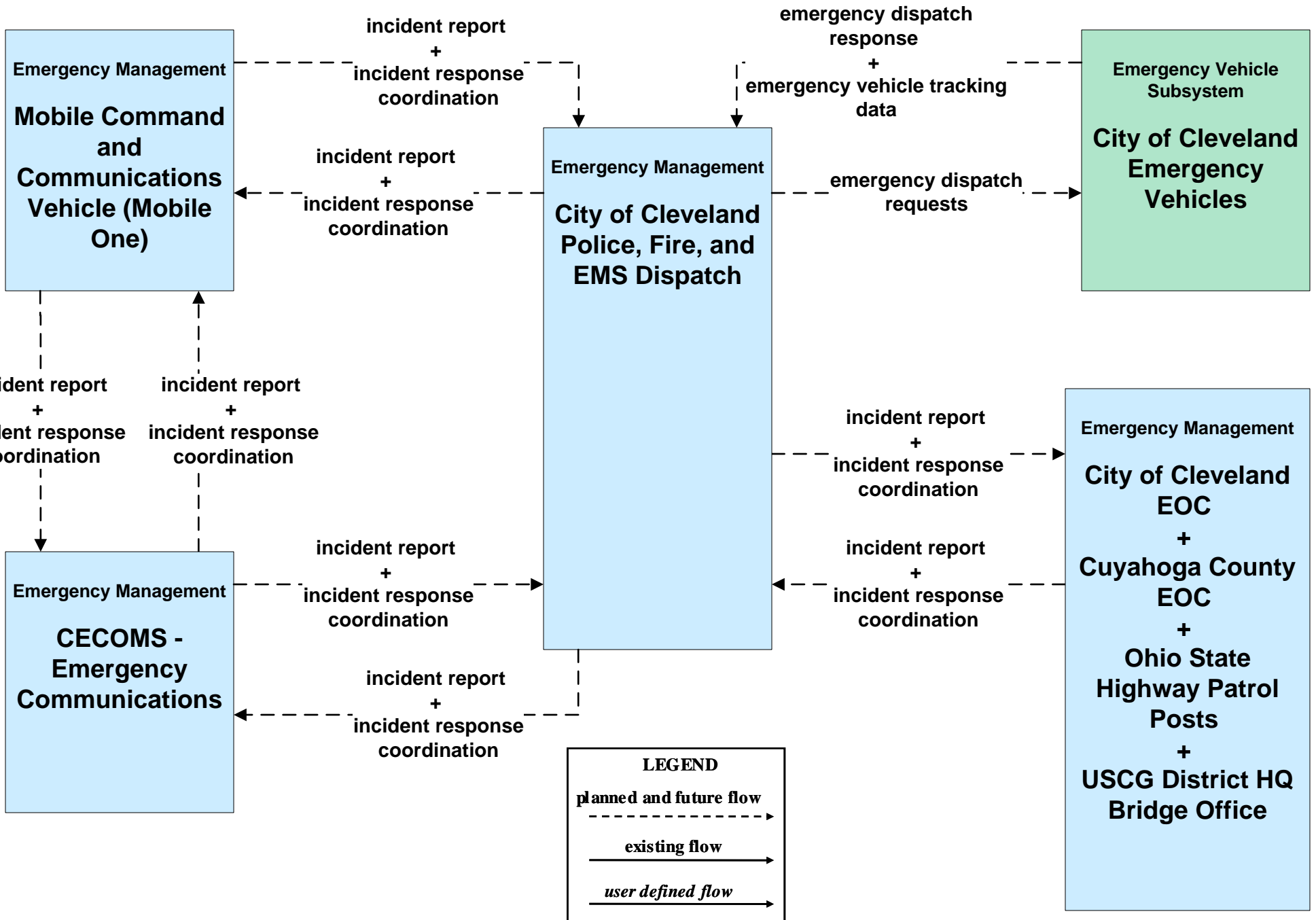
Cuyahoga Regional Information System (CRIS)



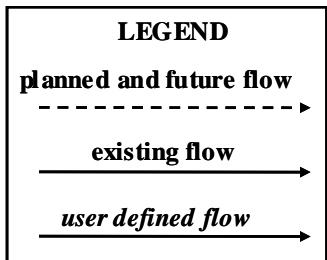
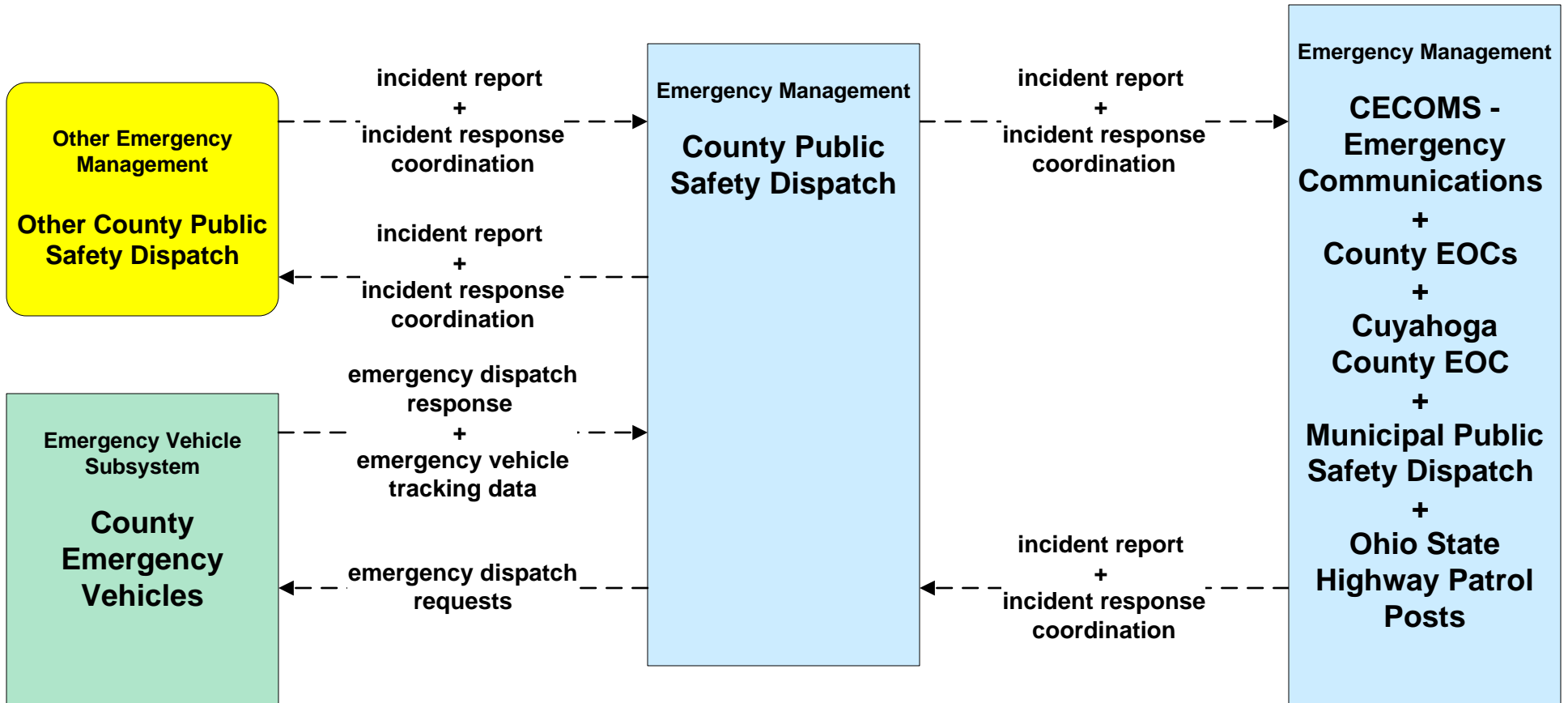
LEGEND

- planned and future flow* (dashed arrow)
- existing flow* (solid arrow)
- user defined flow* (solid arrow)

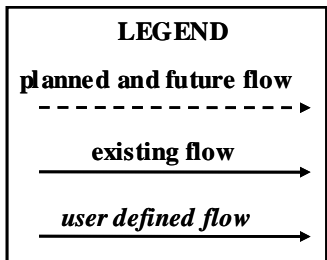
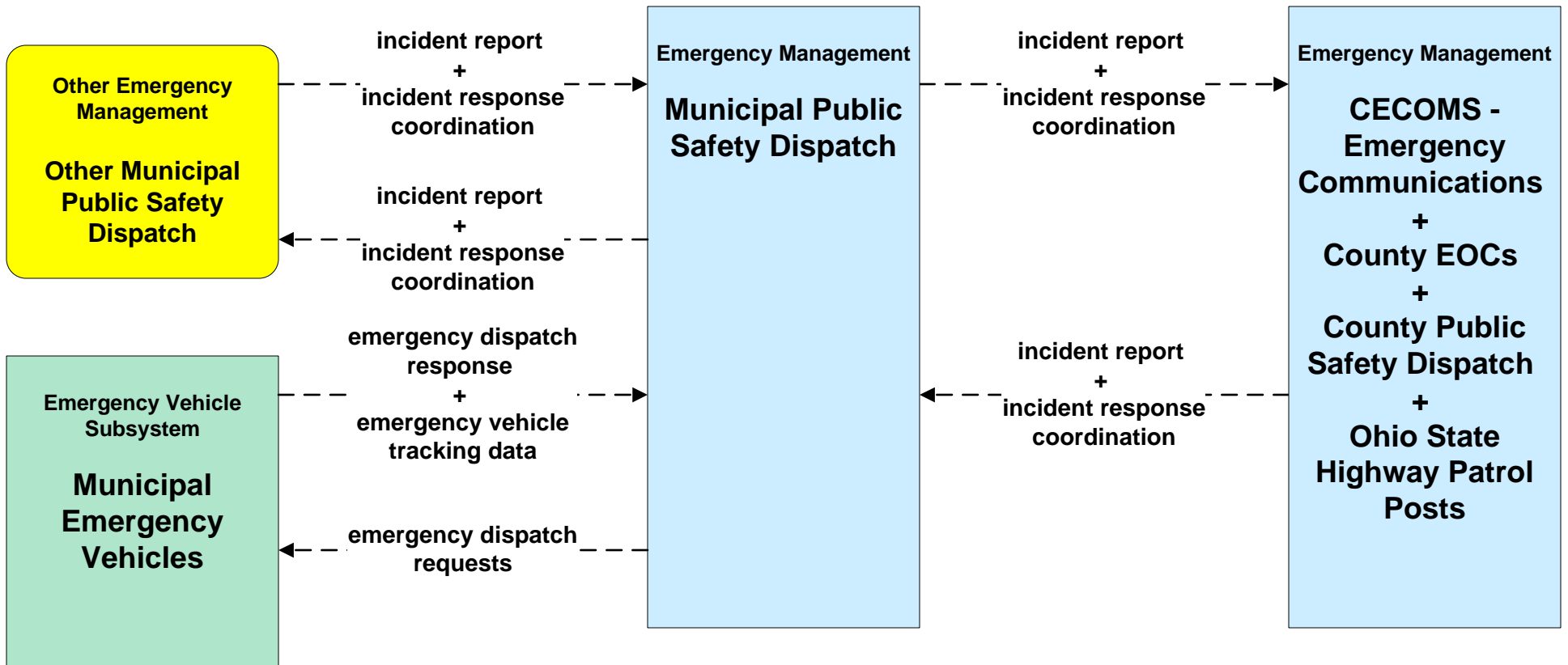
EM01 - Emergency Response Coordination City of Cleveland



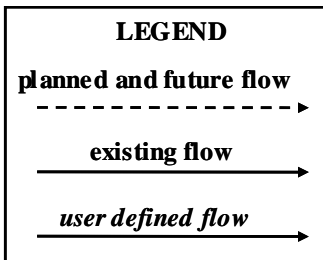
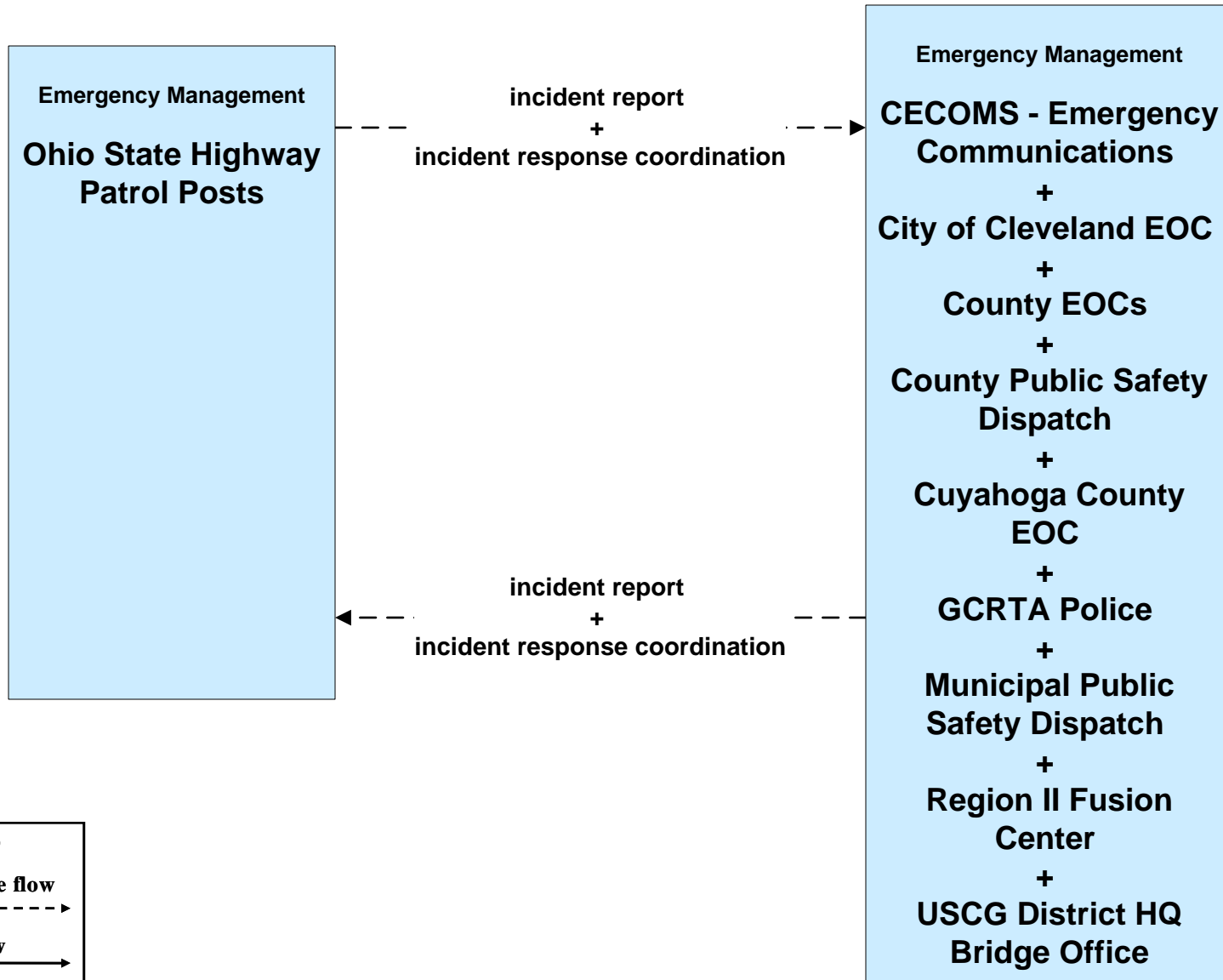
EM01 - Emergency Response Coordination County Public Safety Dispatch



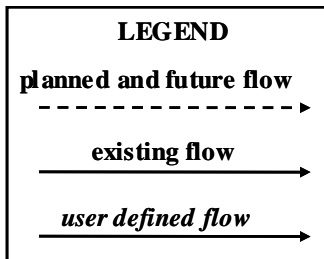
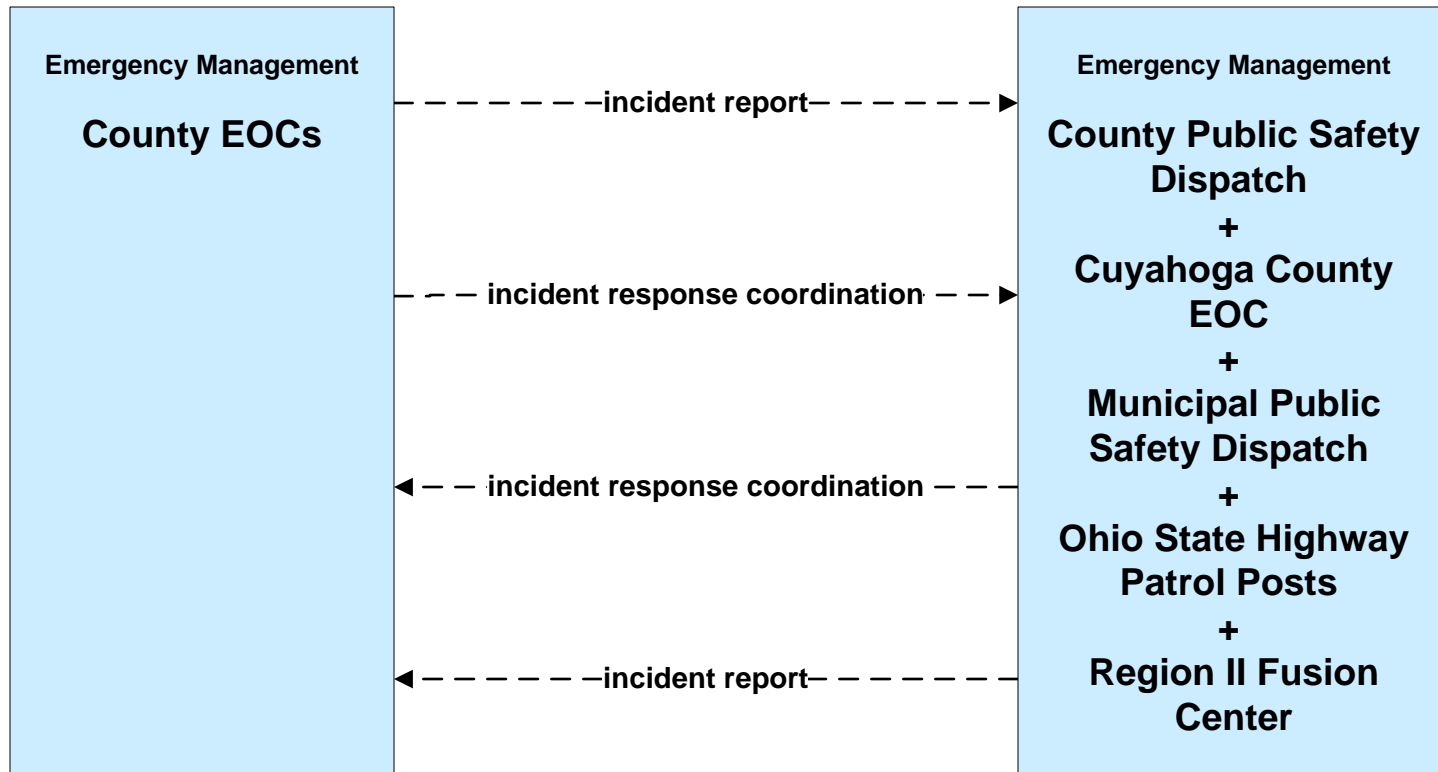
EM01 - Emergency Response Coordination Municipal Public Safety Dispatch



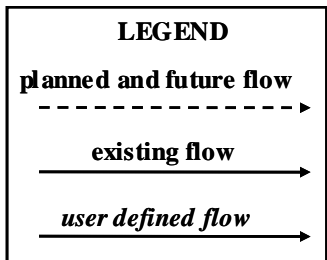
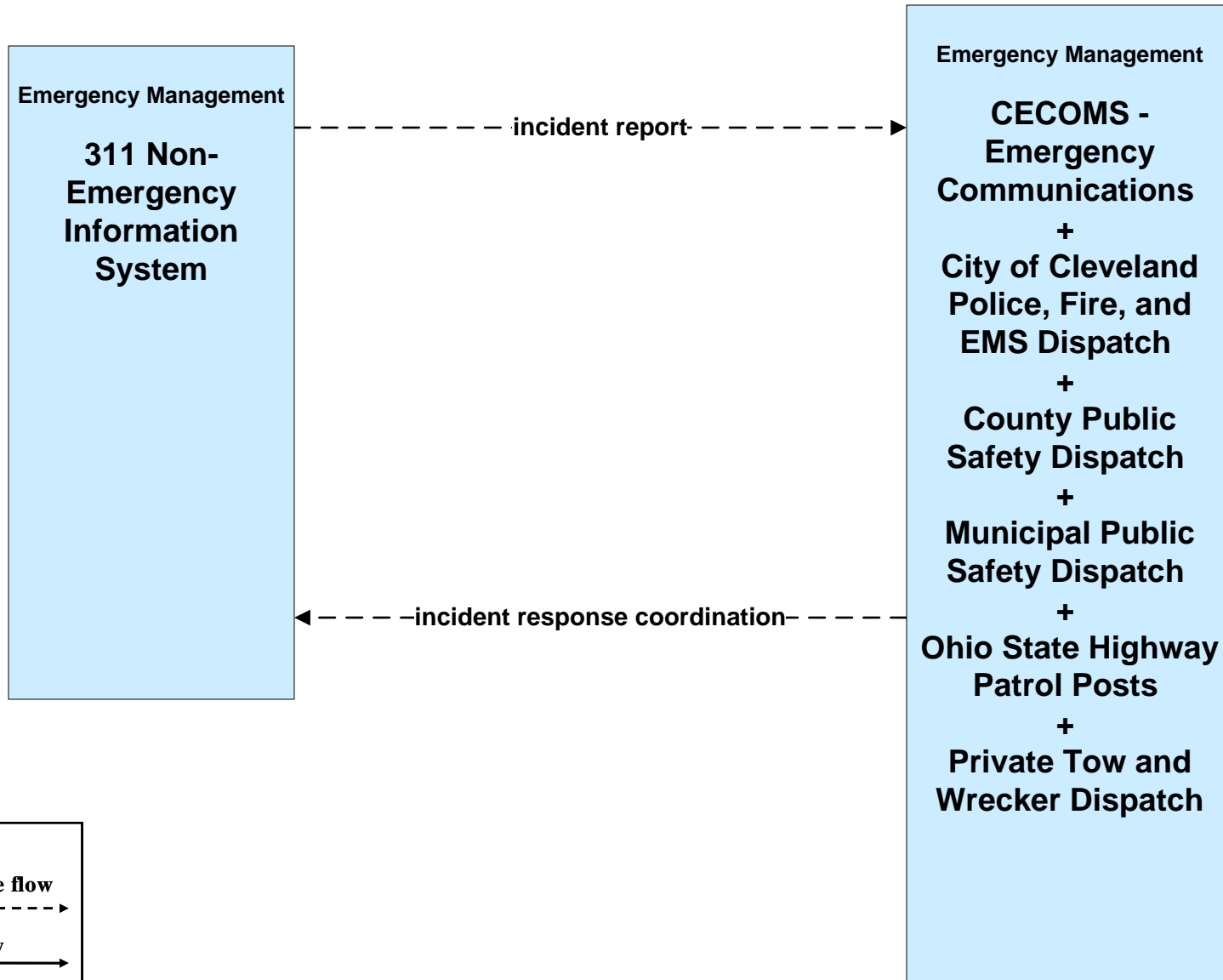
**EM01 - Emergency Response Coordination
Ohio State Highway Patrol**



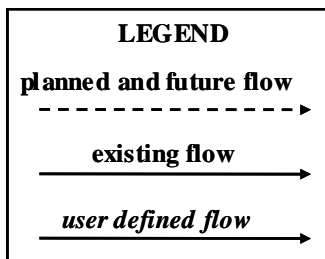
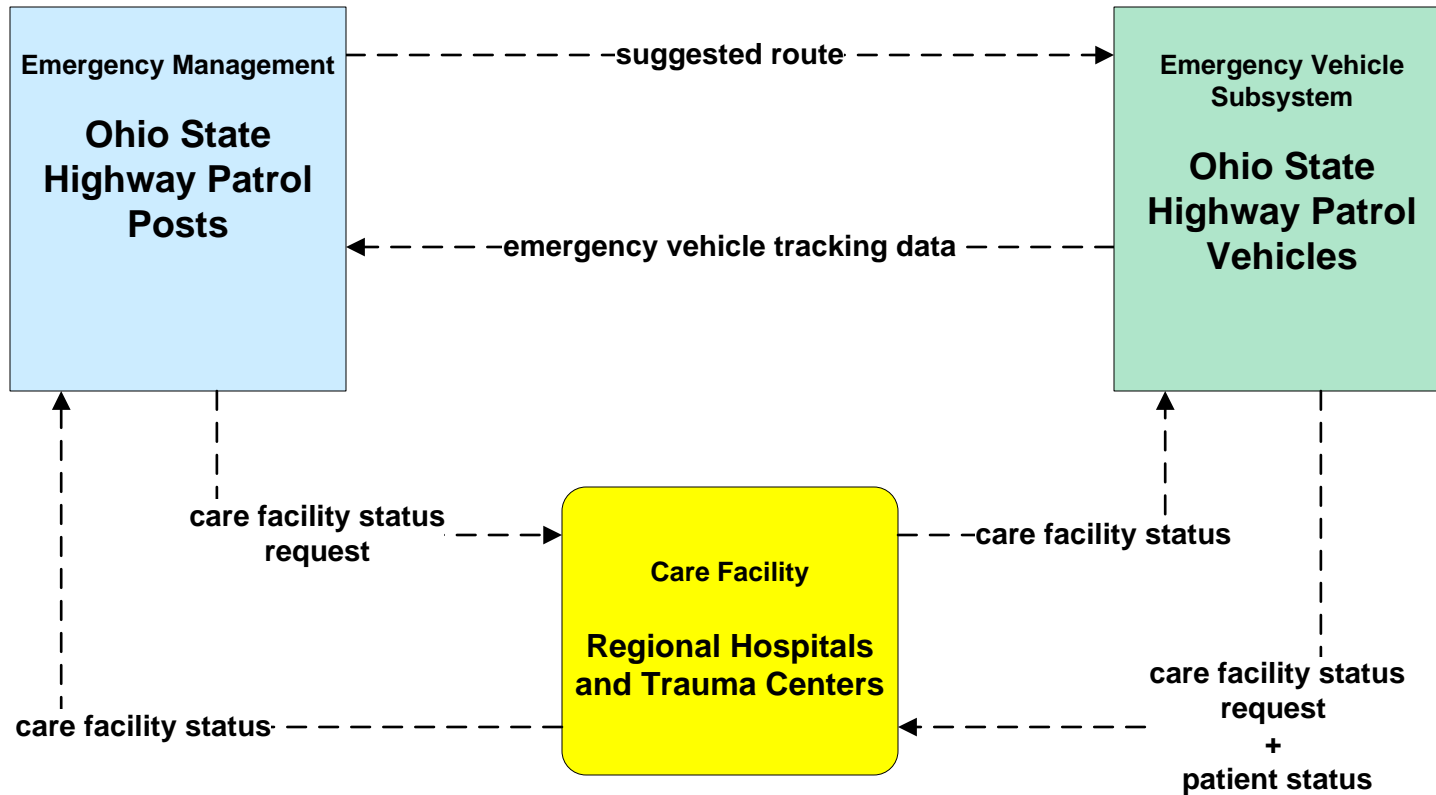
**EM01 - Emergency Response Coordination
County EOCs**



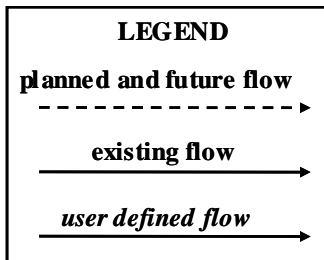
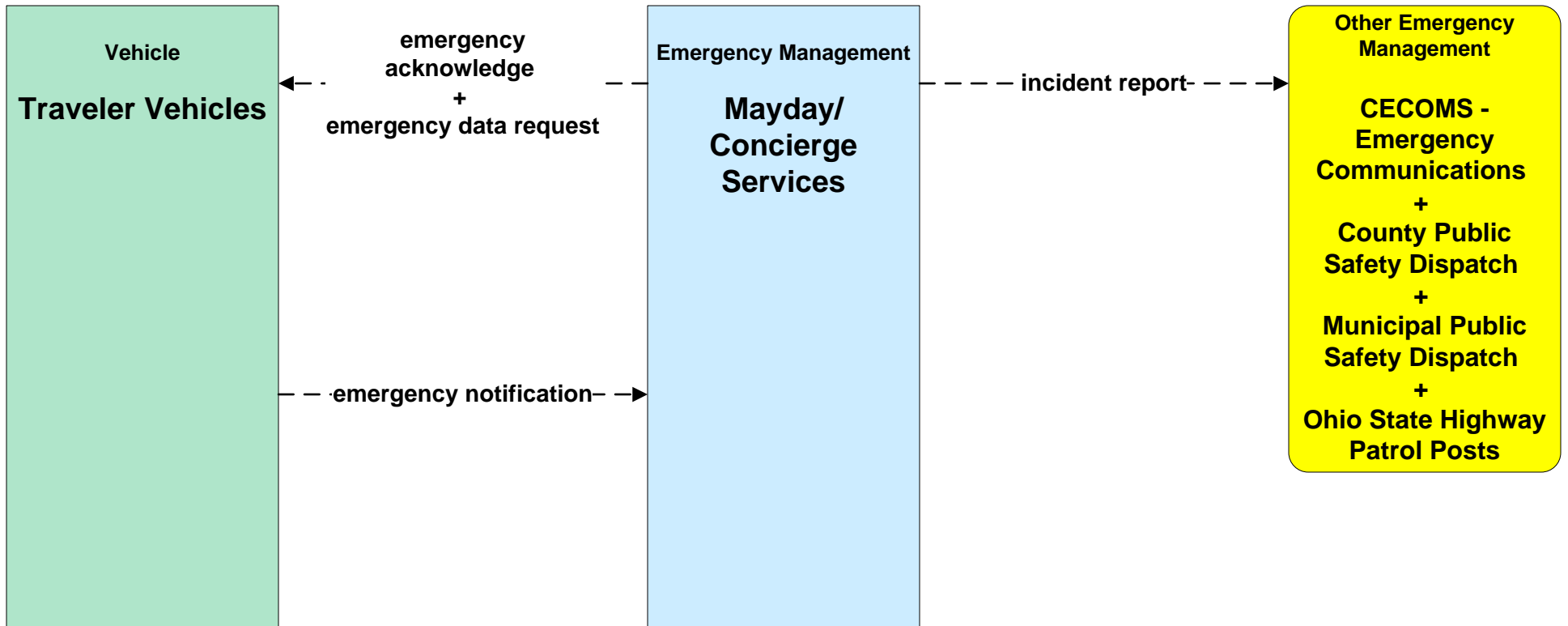
**EM01 - Emergency Response Coordination
311 Non-Emergency Information System**



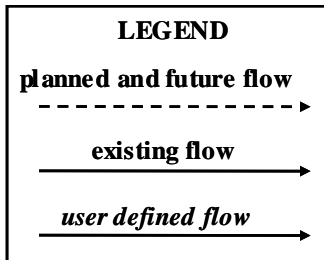
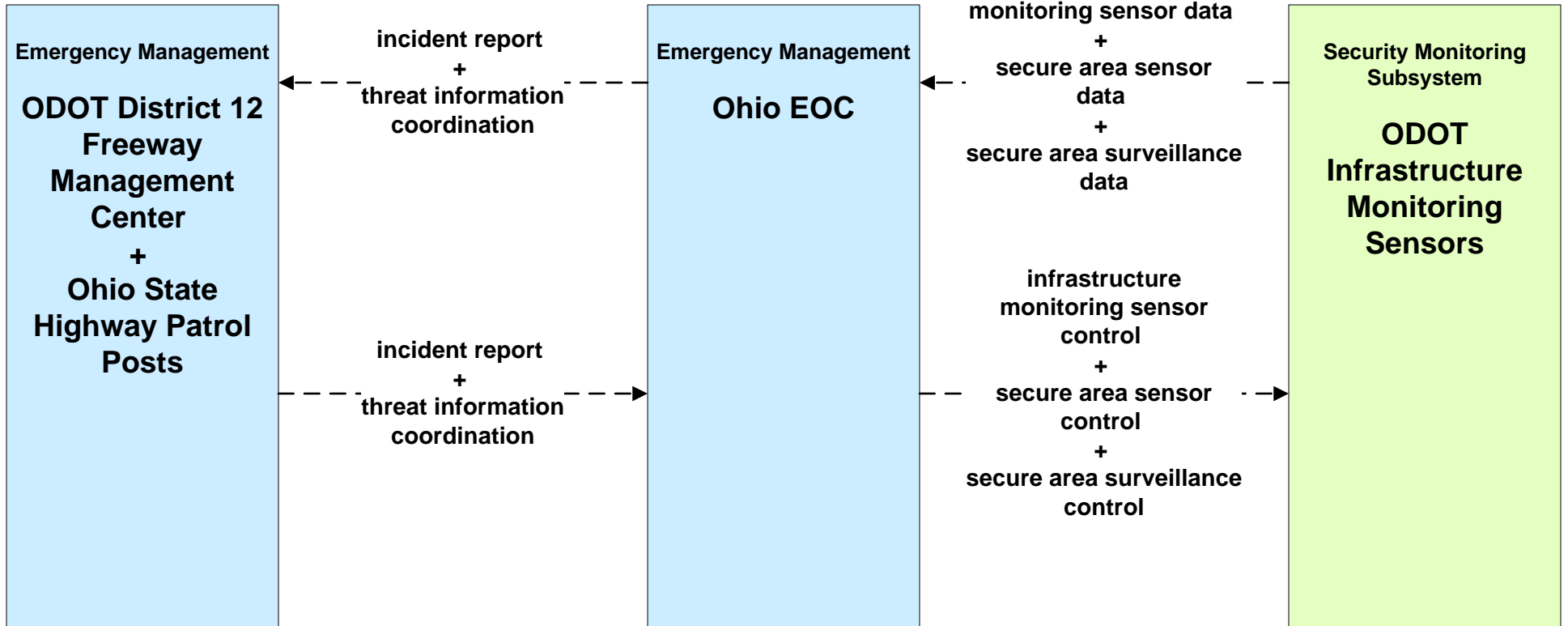
EM02 - Emergency Routing Ohio State Highway Patrol



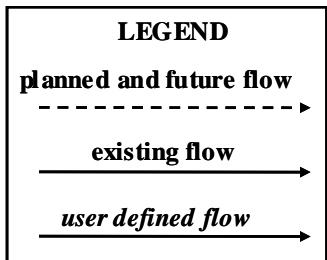
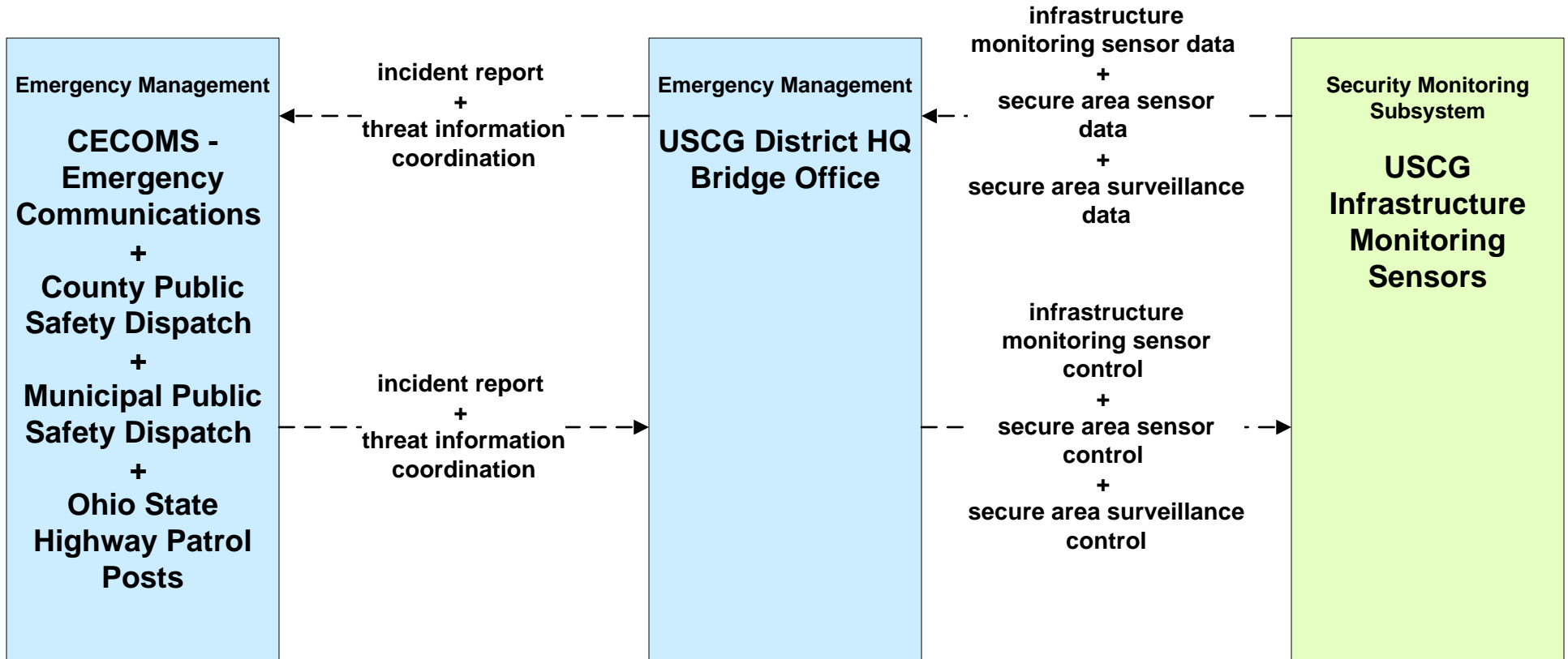
**EM03 - Mayday Support
Mayday Concierge Services**



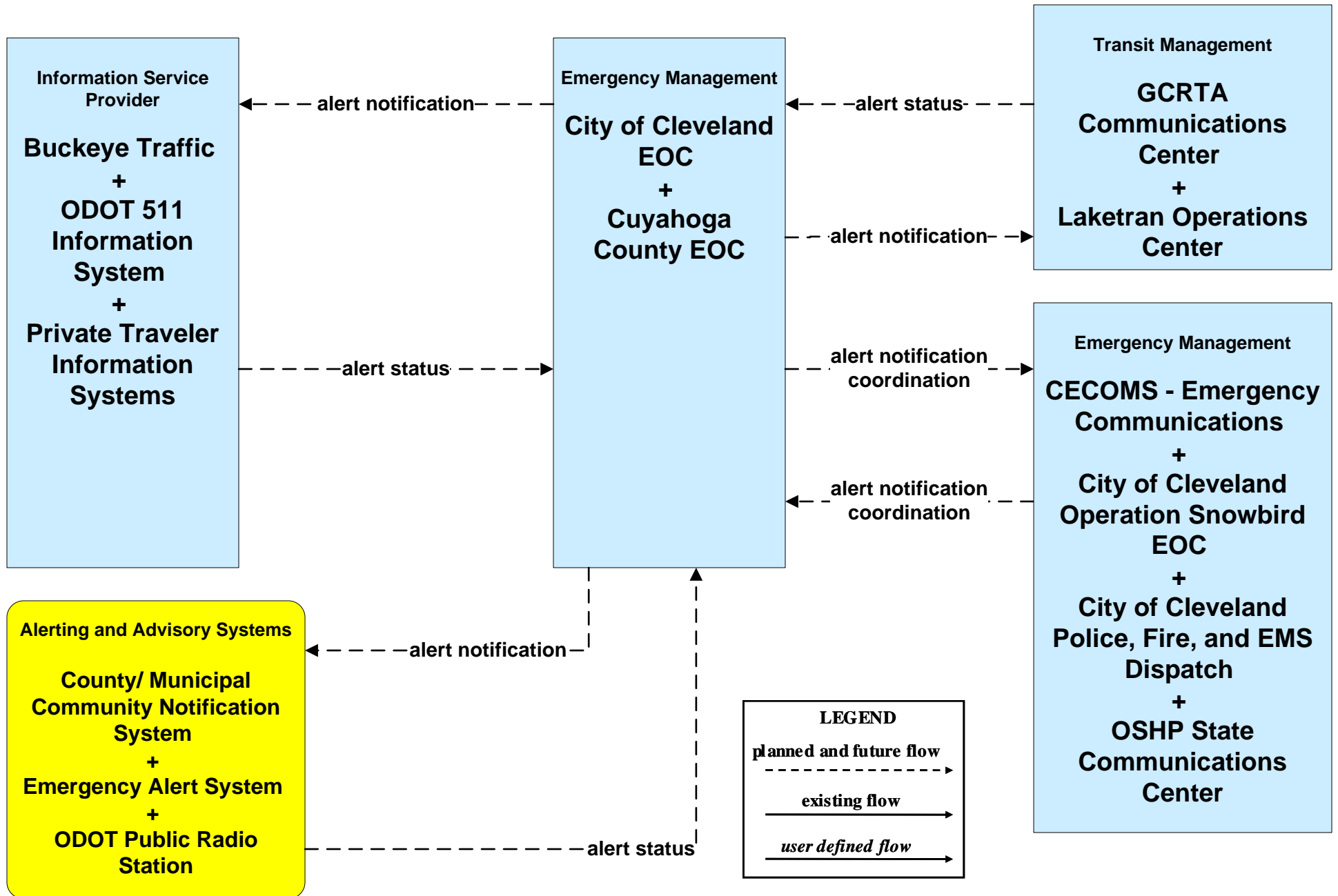
EM05 - Transportation Infrastructure Protection Ohio EOC



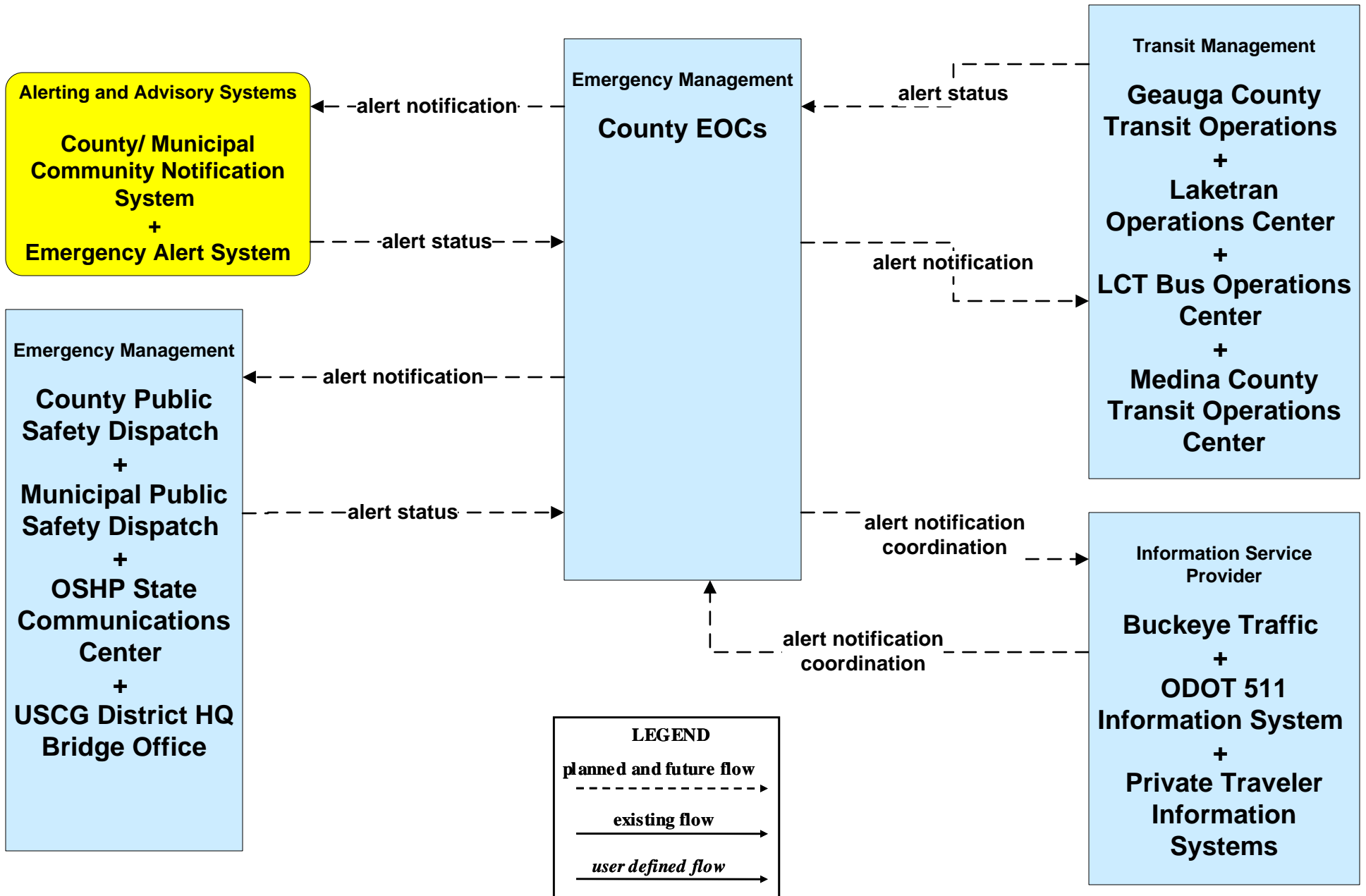
**EM05 - Transportation Infrastructure Protection
USCG District HQ Bridge Office**



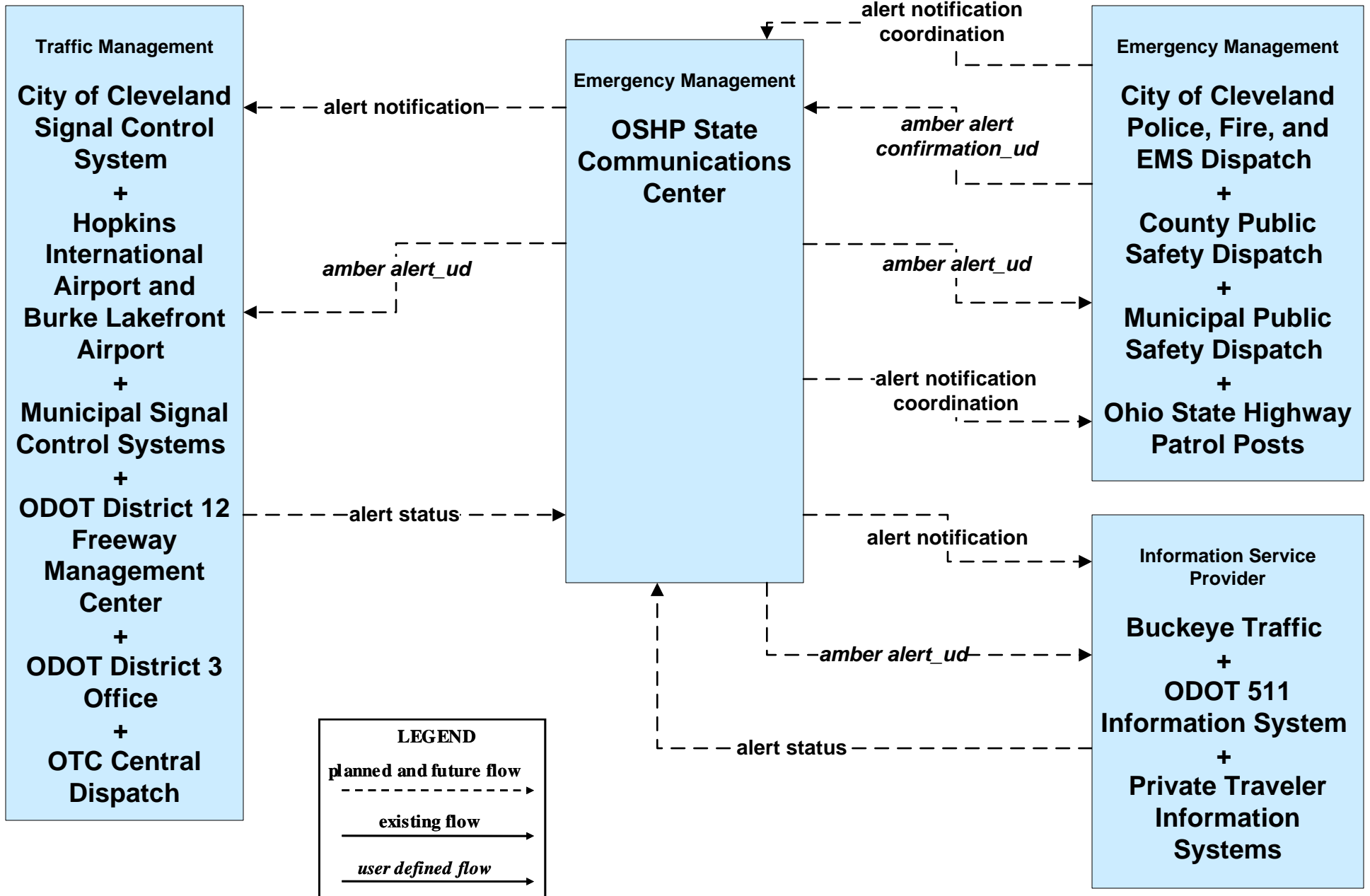
EM06 - Wide Area Alerts
City of Cleveland / Cuyahoga County EOC (1 of 3)



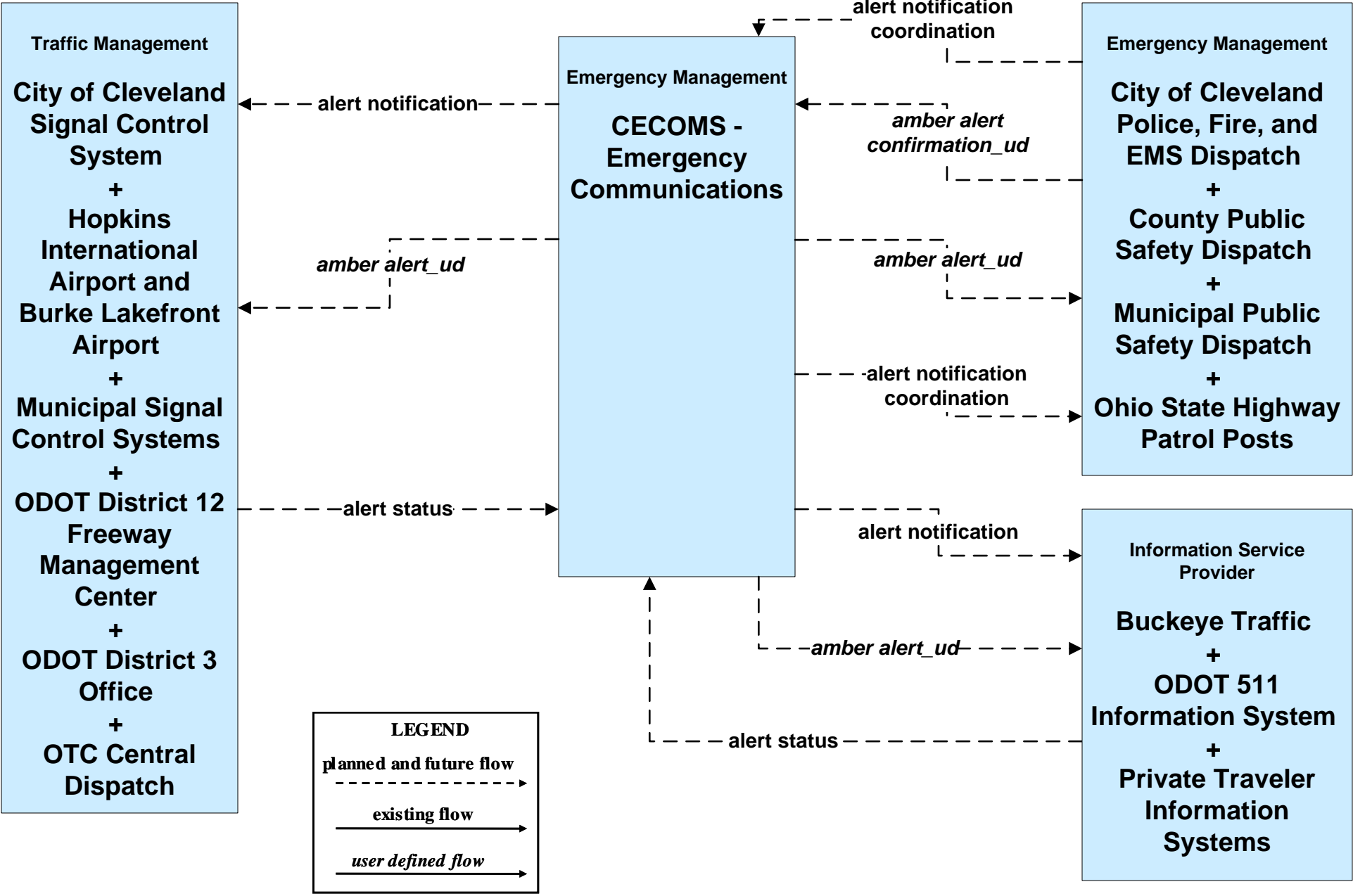
**EM06 - Wide Area Alerts
County EOCs (1 of 2)**



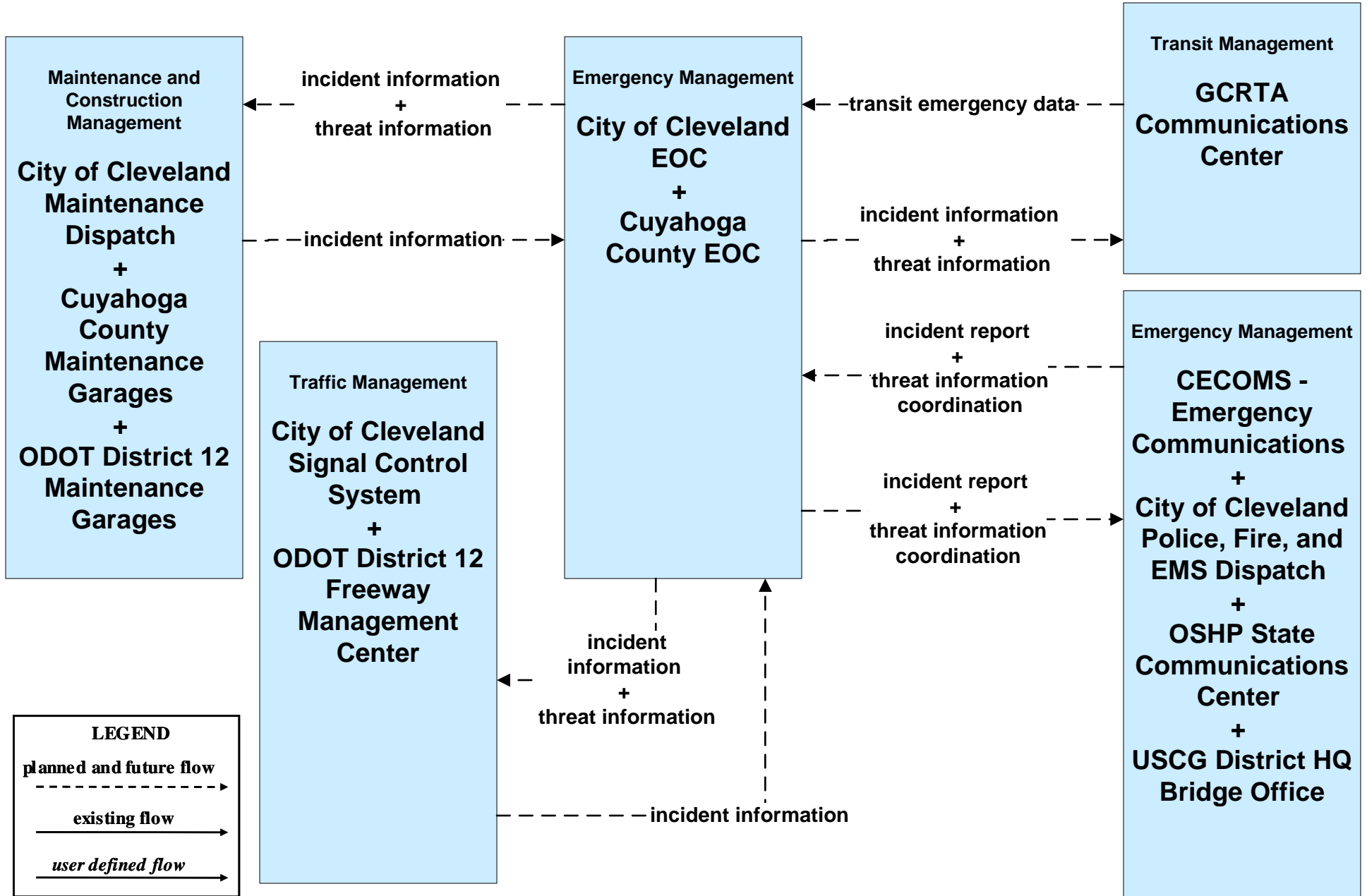
**EM06 - Wide Area Alerts
Statewide Amber/Silver Alert**



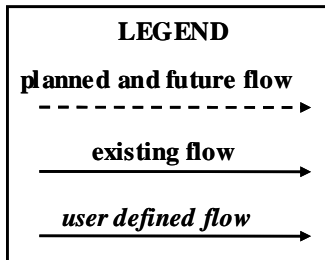
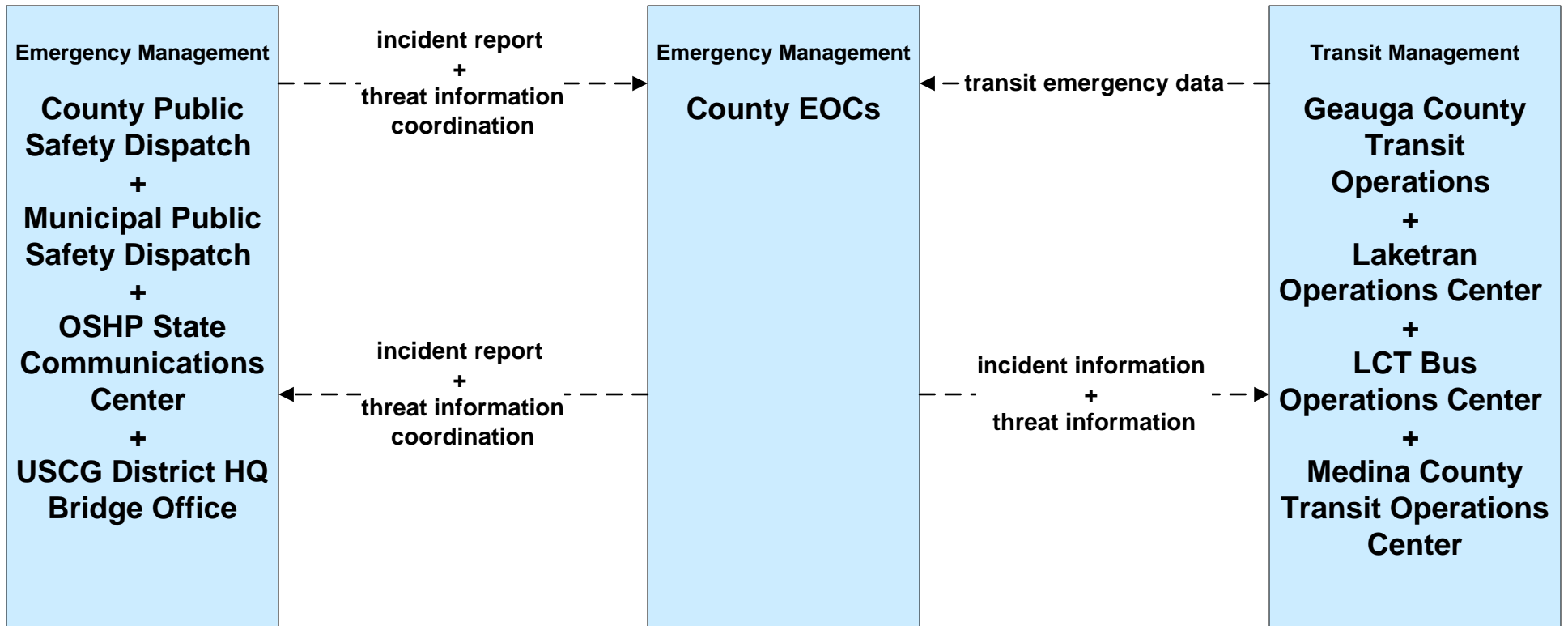
**EM06 - Wide Area Alerts
Greater Cleveland Amber/Silver Alert**



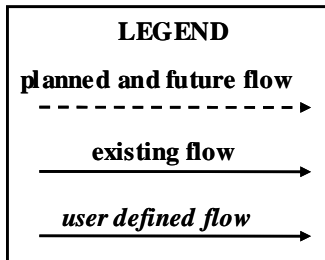
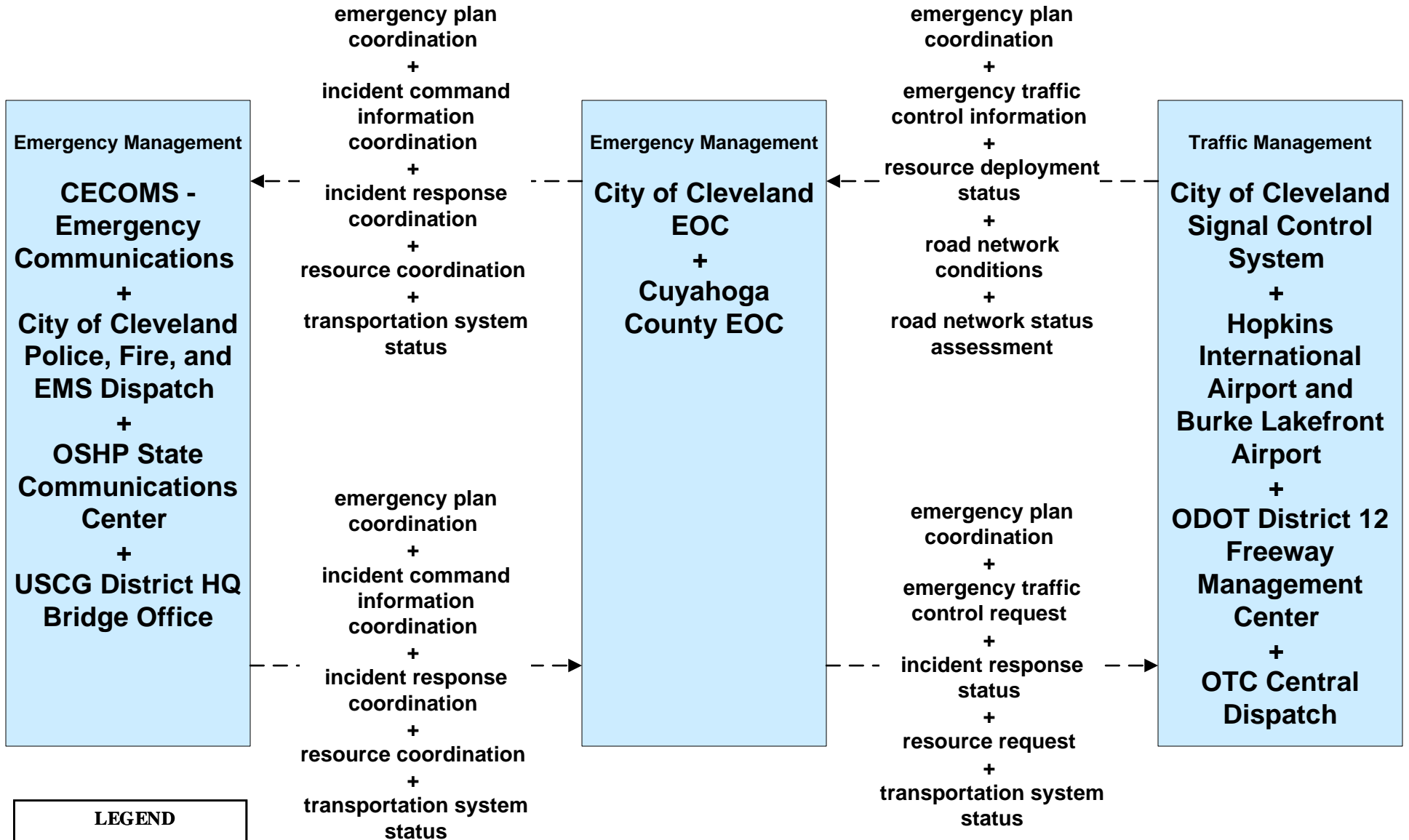
**EM07 - Early Warning System
City of Cleveland / Cuyahoga County EOC**



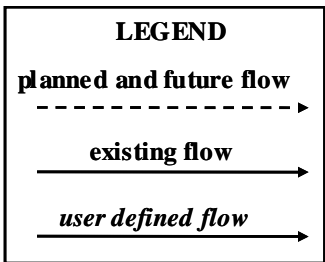
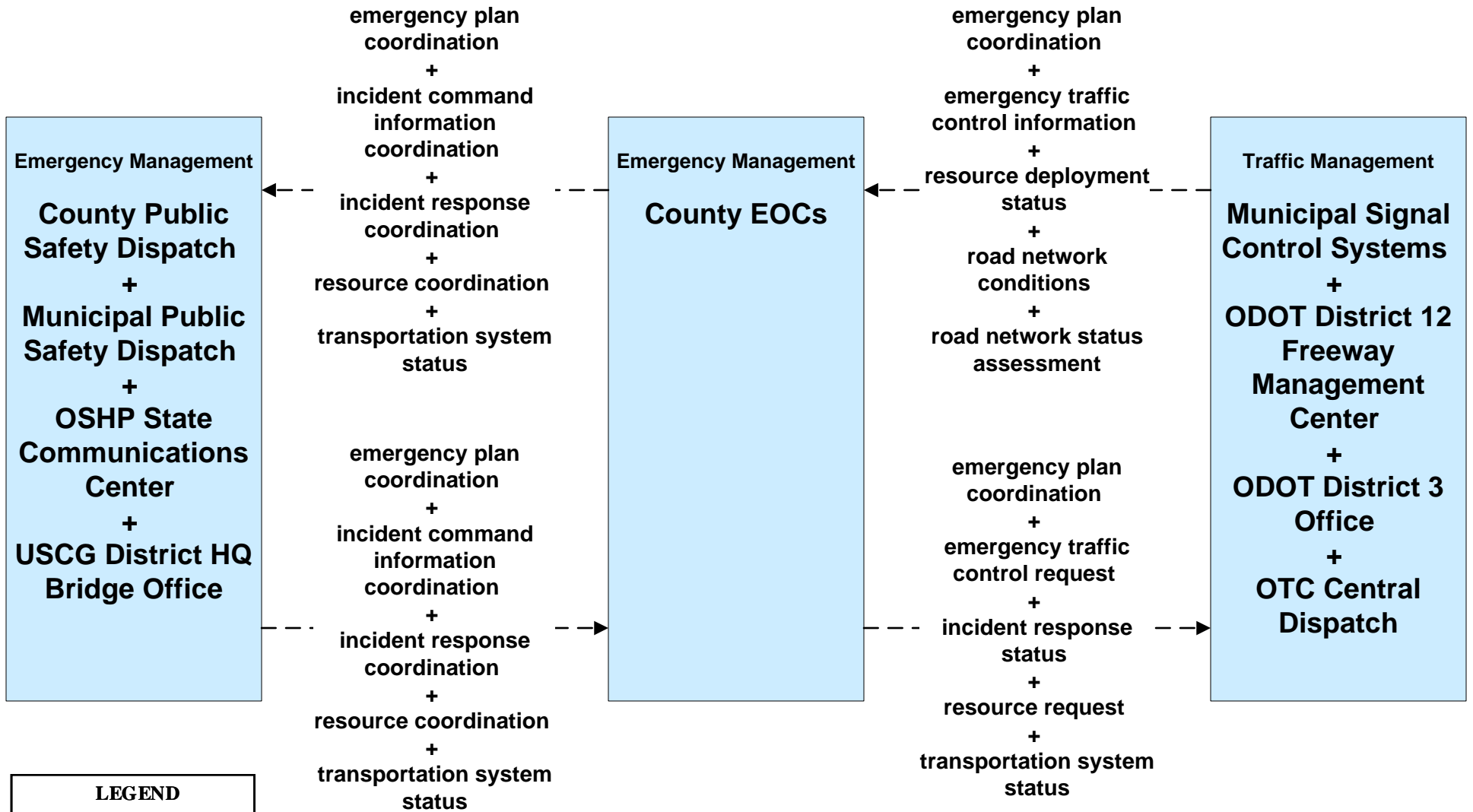
**EM07 - Early Warning System
County EOCs (1 of 2)**



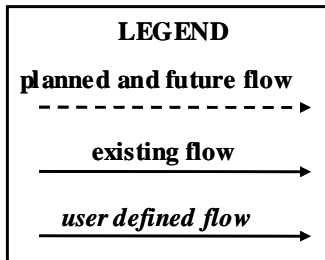
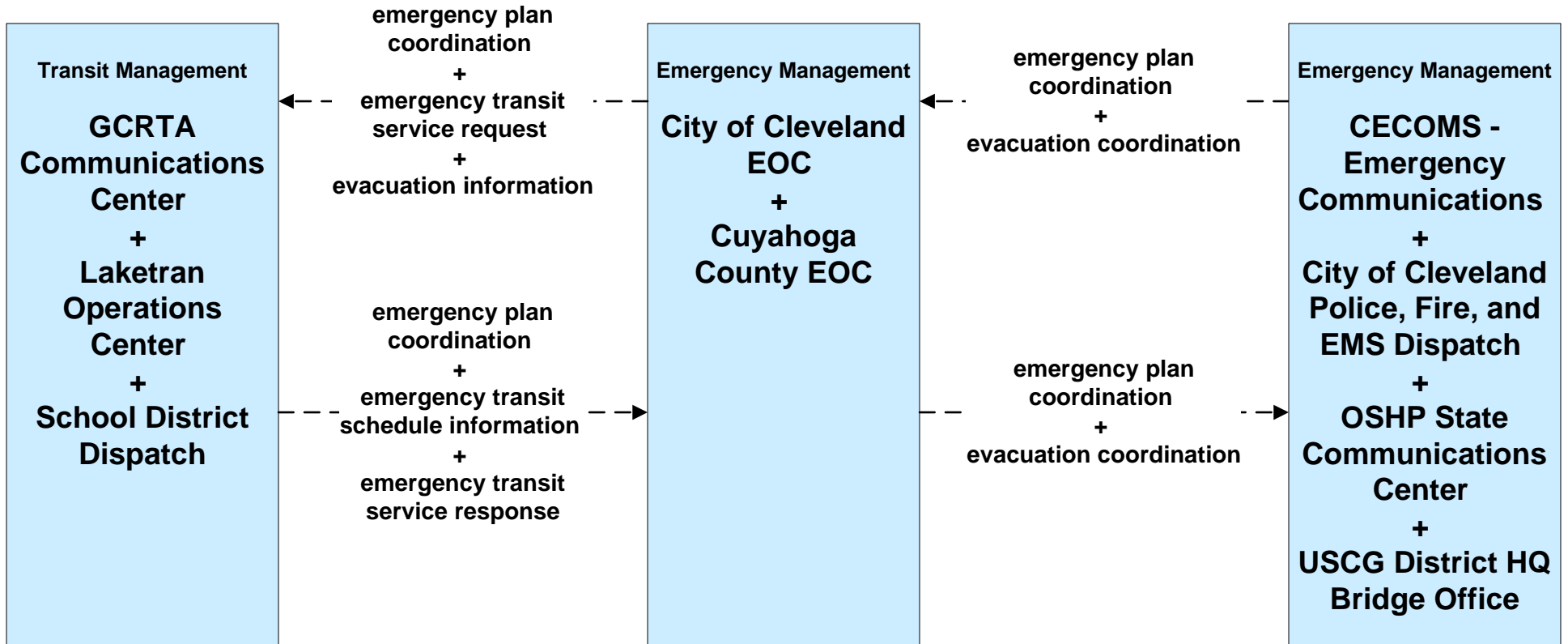
**EM08 - Disaster Response and Recovery
City of Cleveland EOC / Cuyahoga County EOC (1 of 2)**



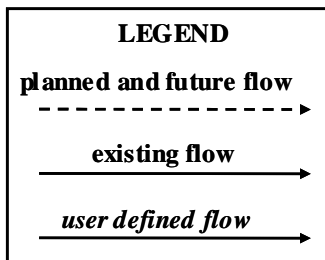
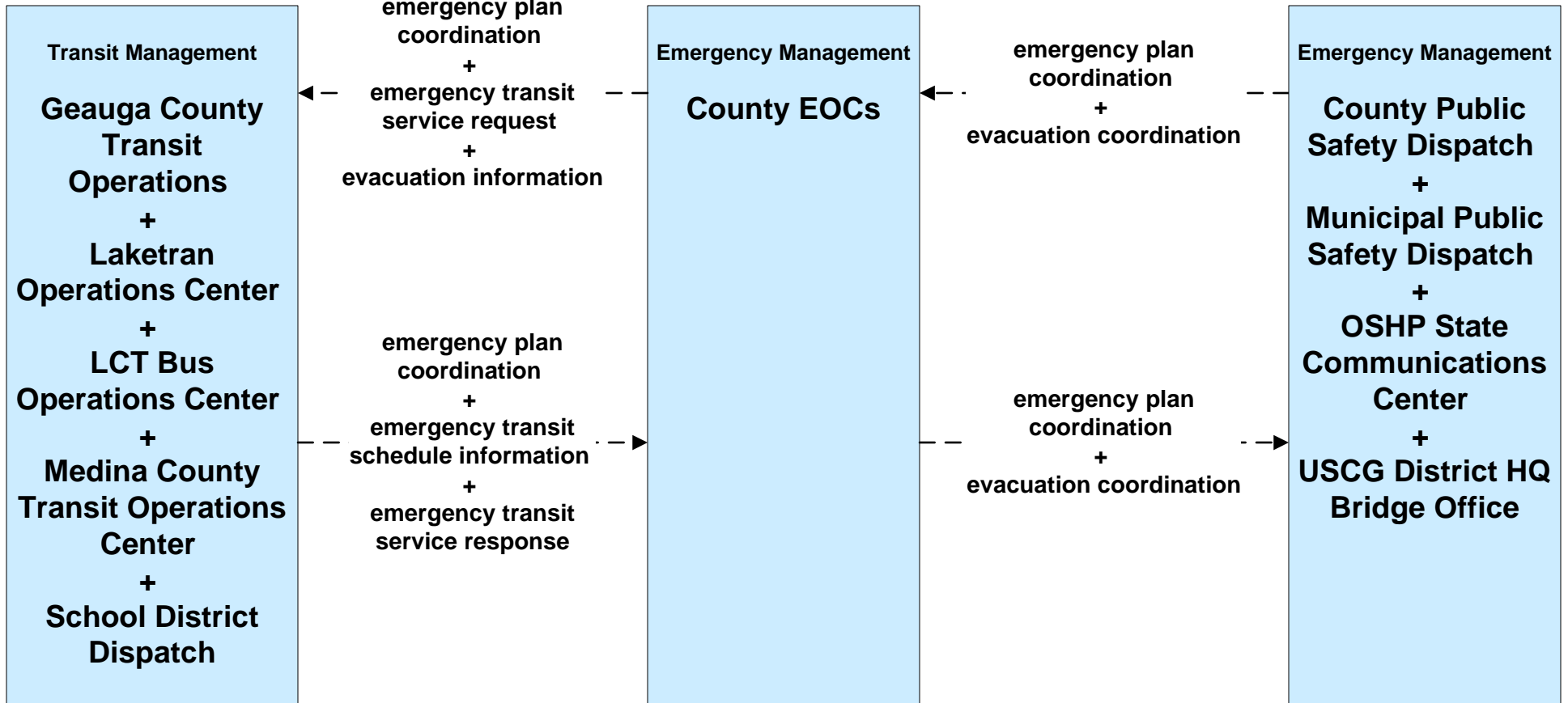
**EM08 - Disaster Response and Recovery
County EOCs (1 of 2)**



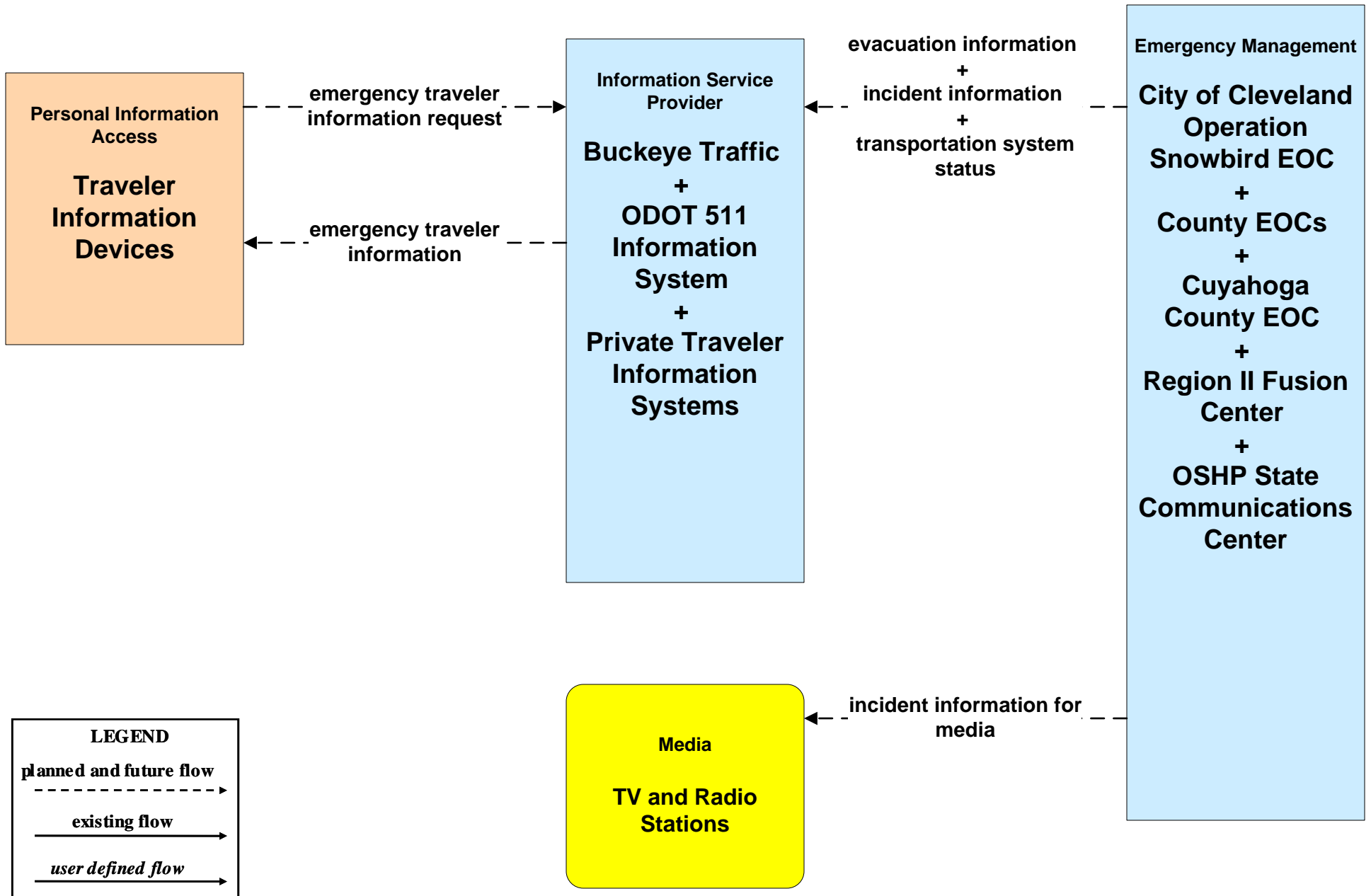
**EM09 - Evacuation and Reentry Management
City of Cleveland EOC / Cuyahoga County EOC (1 of 2)**



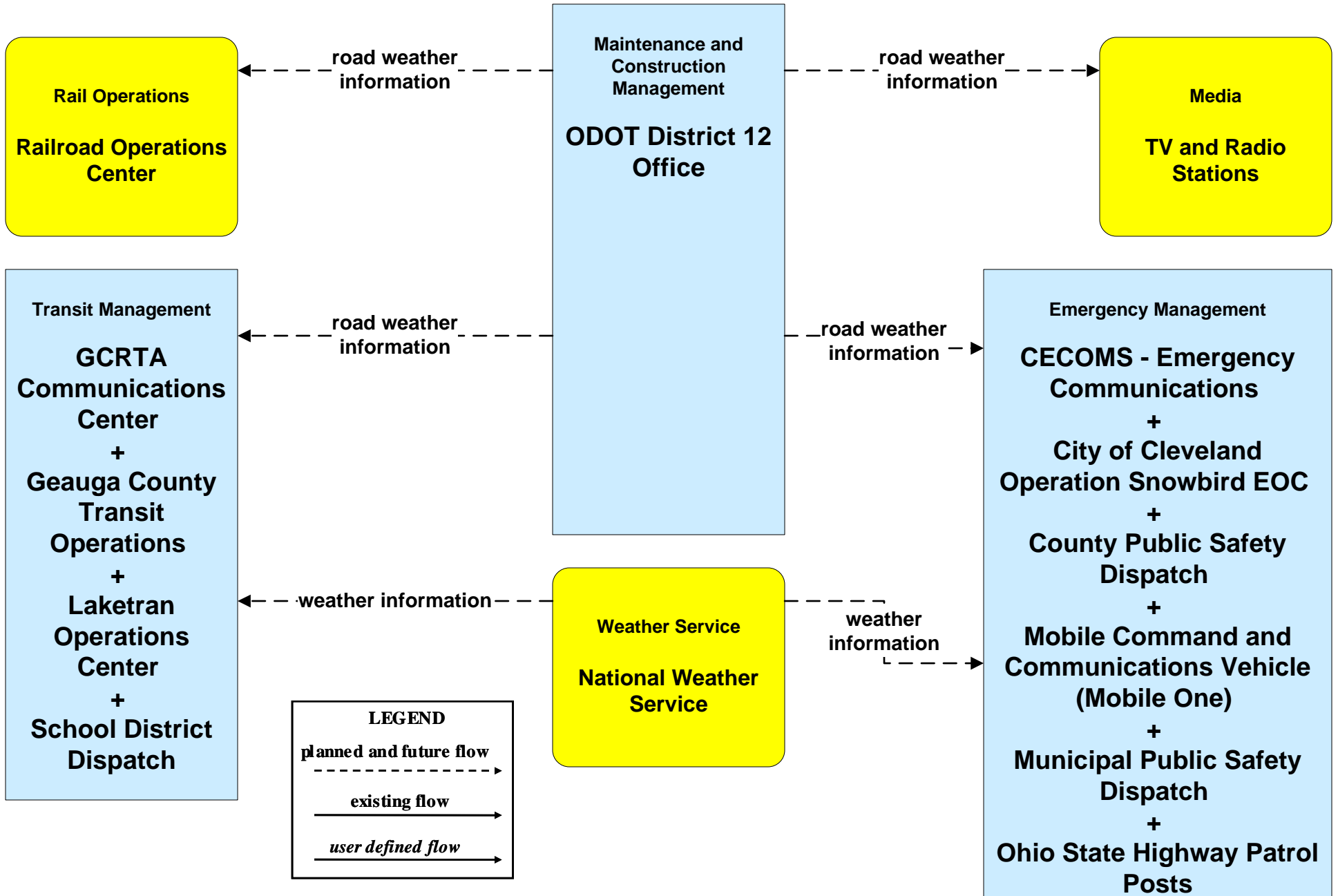
**EM09 - Evacuation and Reentry Management
County EOCs (1 of 2)**



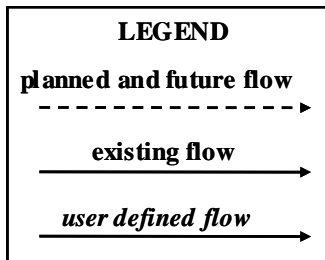
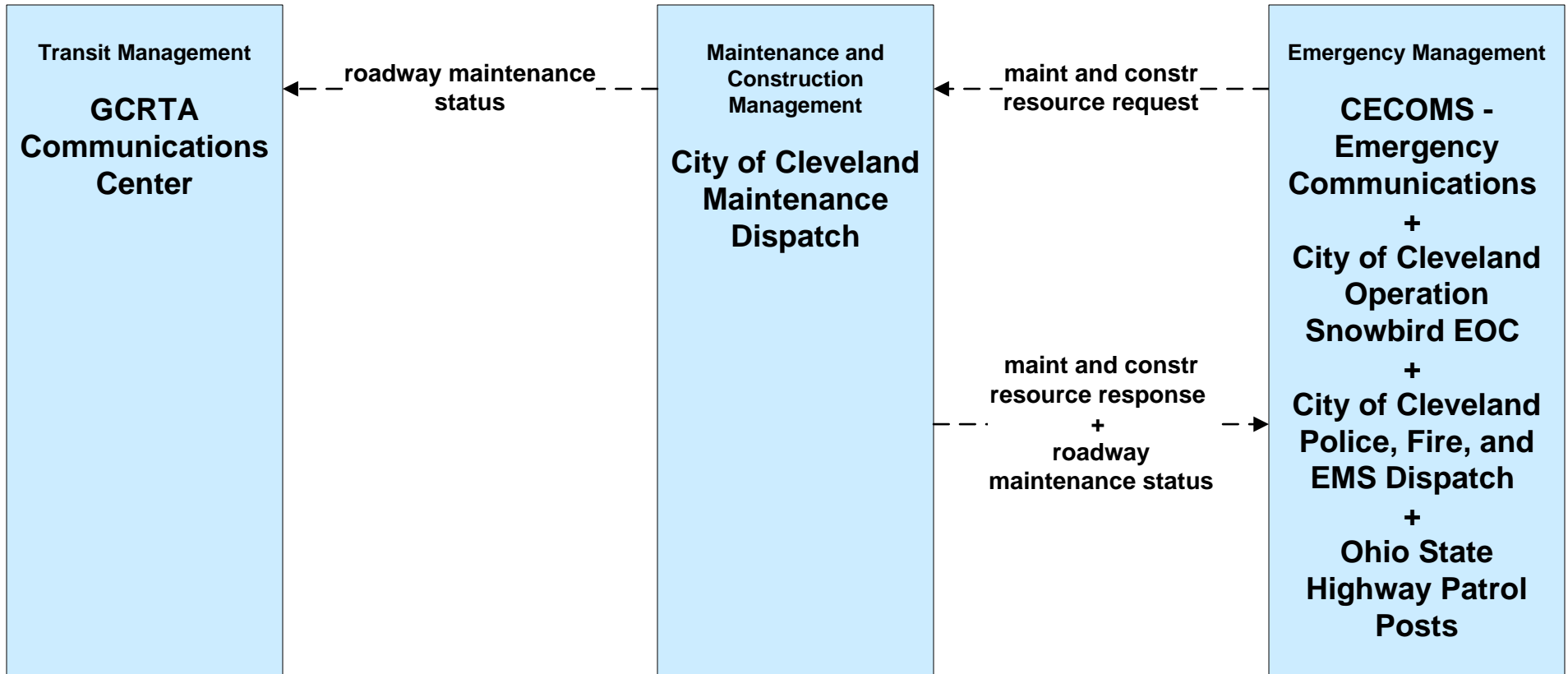
EM10 - Disaster Traveler Information EOCs



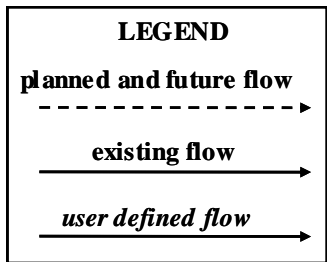
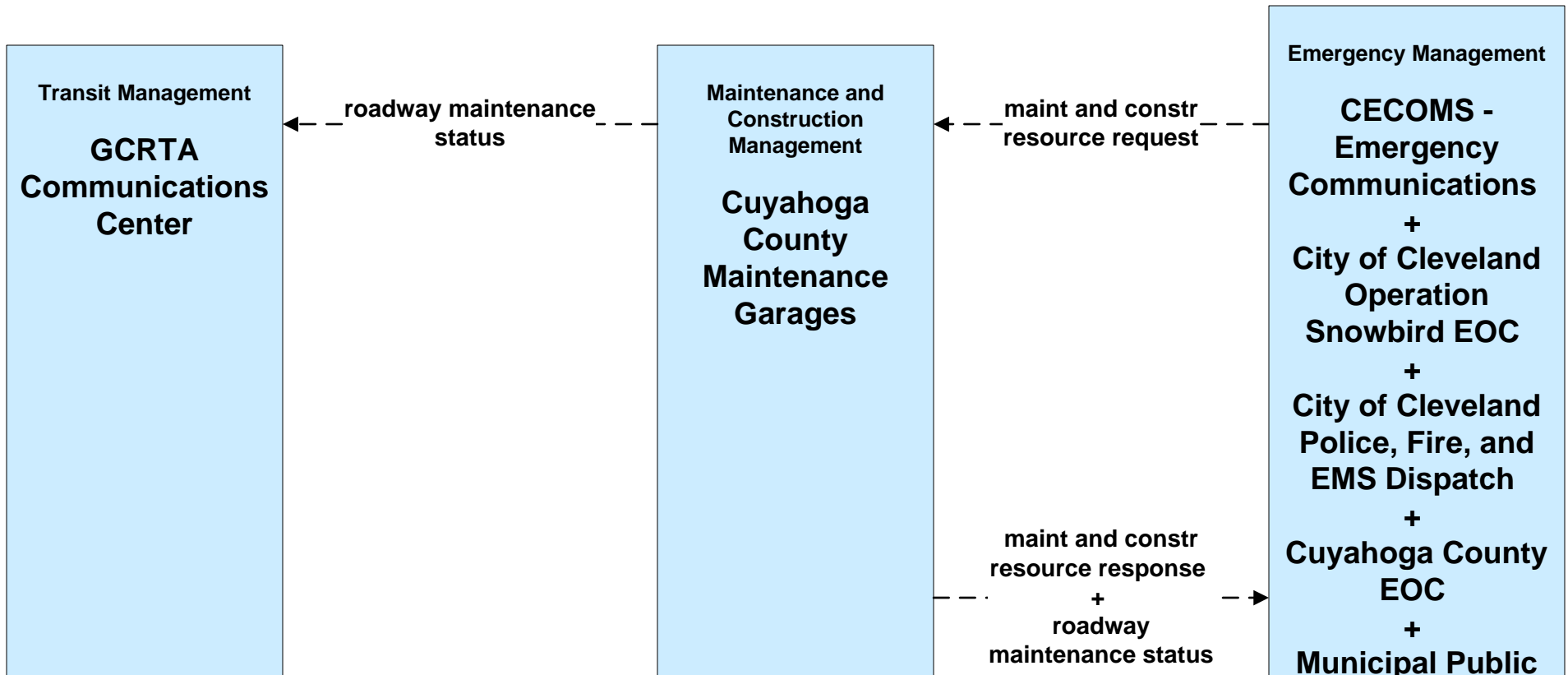
**MC04 - Weather Information Processing and Distribution
ODOT District 12 (2 of 2)**



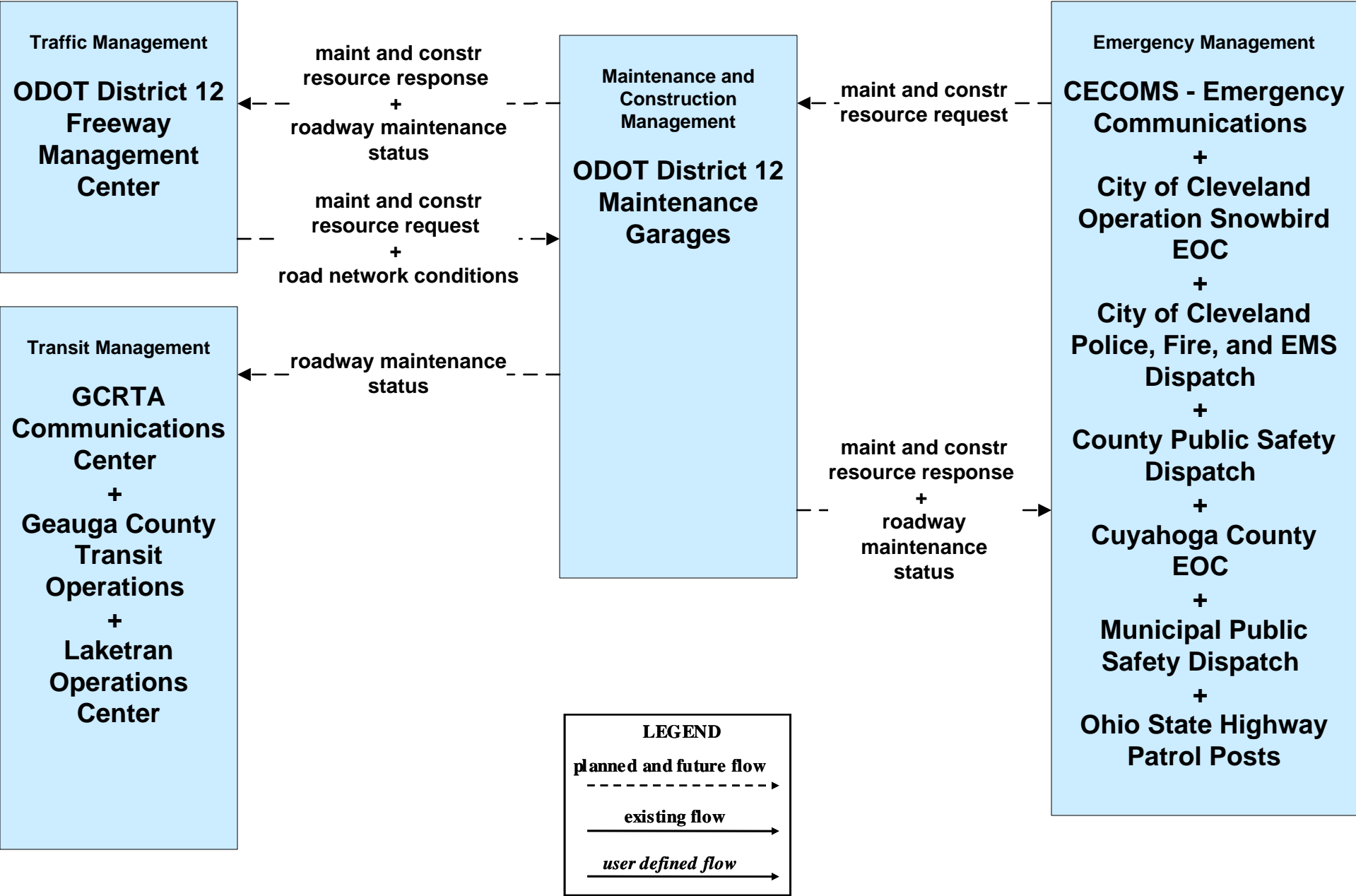
**MC06 - Winter Maintenance
City of Cleveland Maintenance Dispatch (2 of 2)**



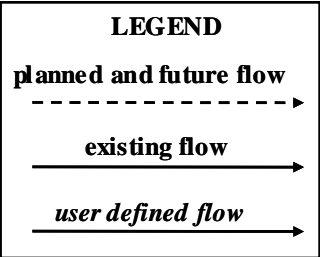
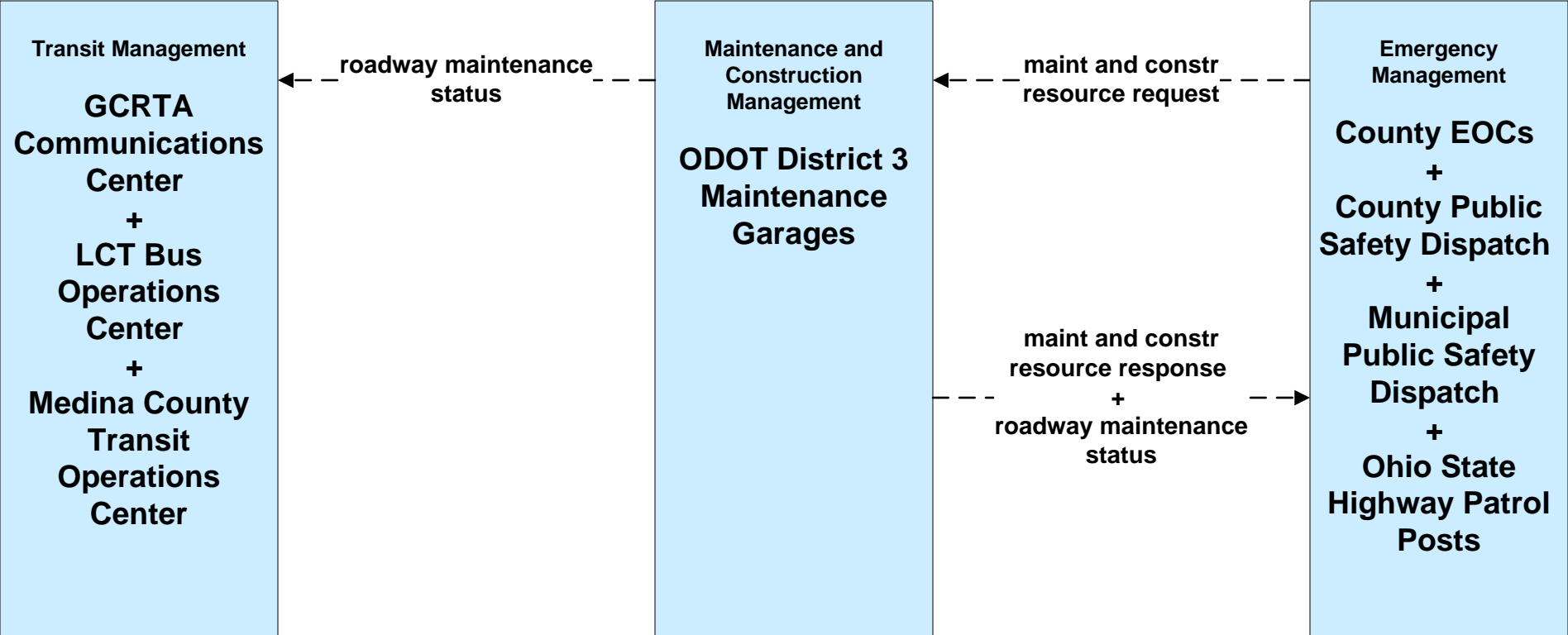
**MC06 - Winter Maintenance
Cuyahoga County Maintenance Garages (2 of 2)**



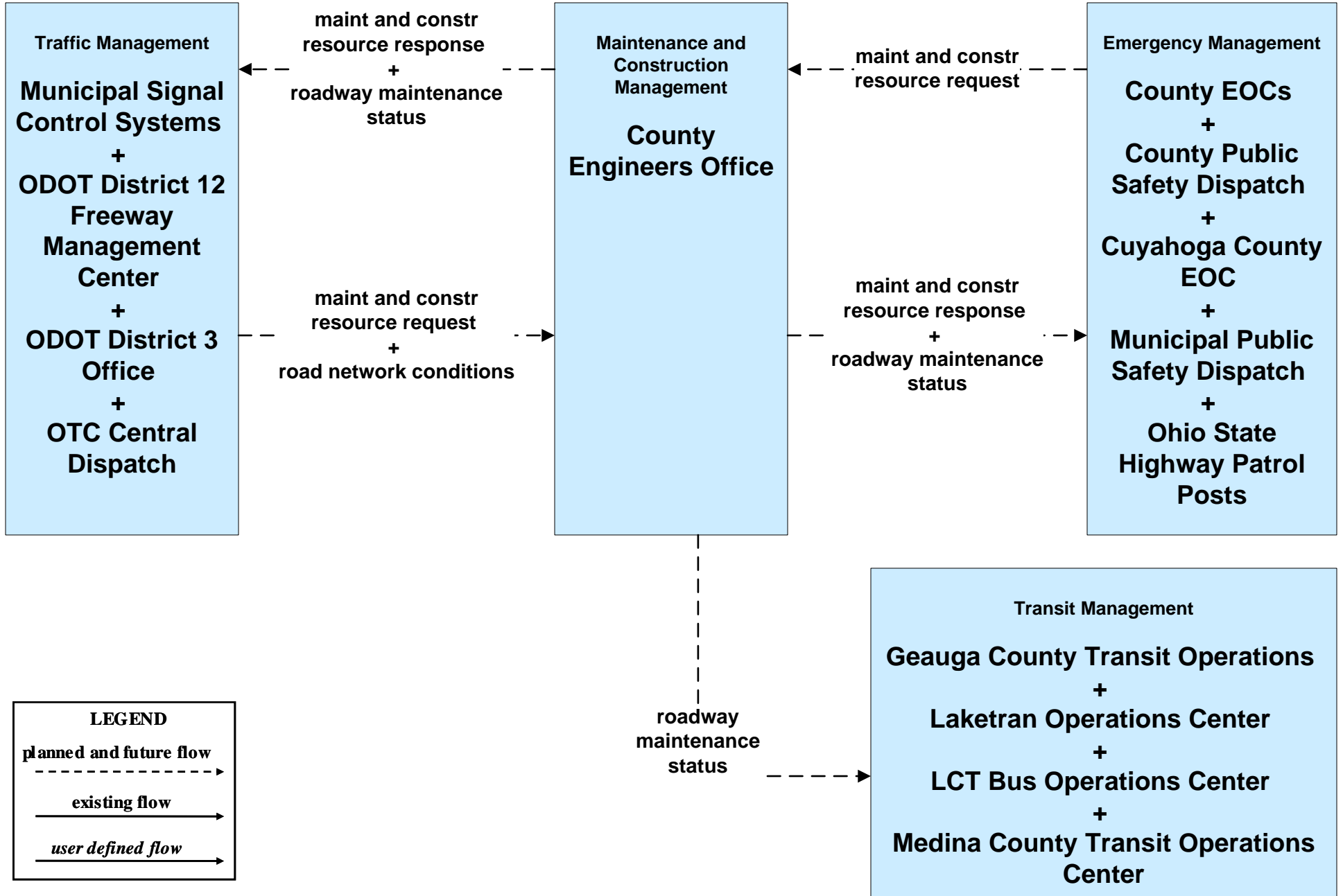
**MC06 - Winter Maintenance
 ODOT District 12 Maintenance Garages (2 of 2)**



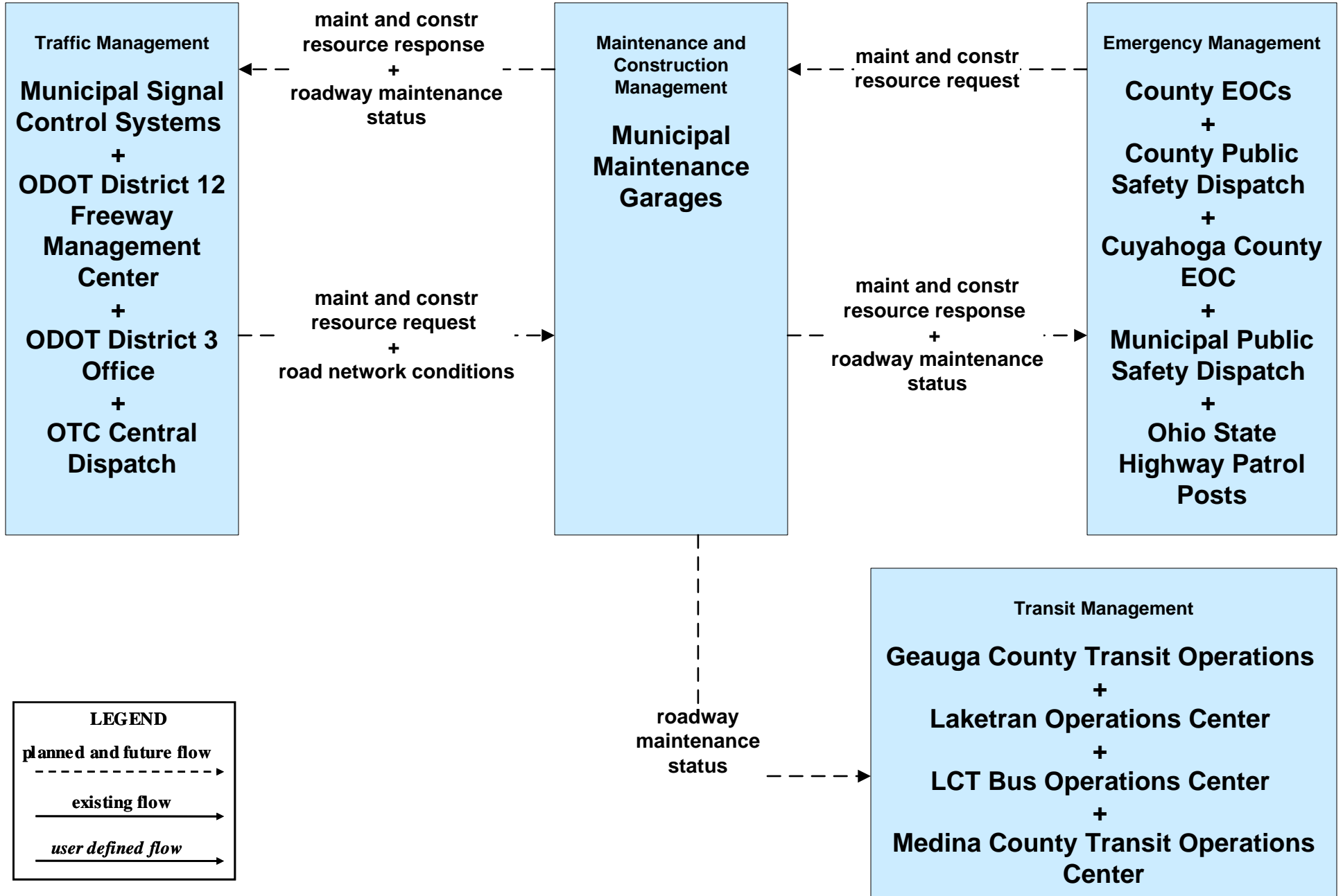
**MC06 - Winter Maintenance
 ODOT District 3 Maintenance Garages (2 of 2)**



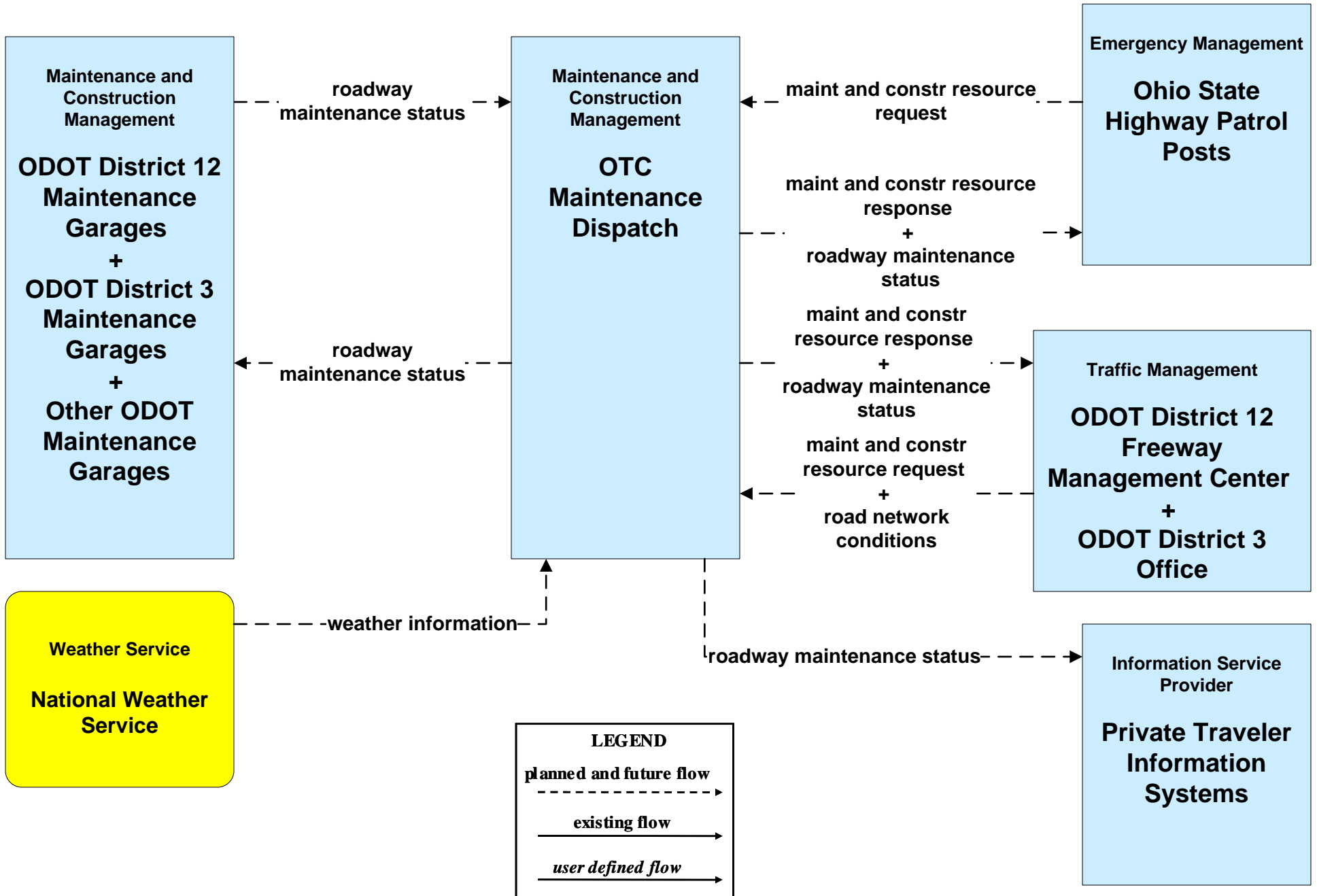
**MC06 - Winter Maintenance
County Engineers Office (2 of 2)**



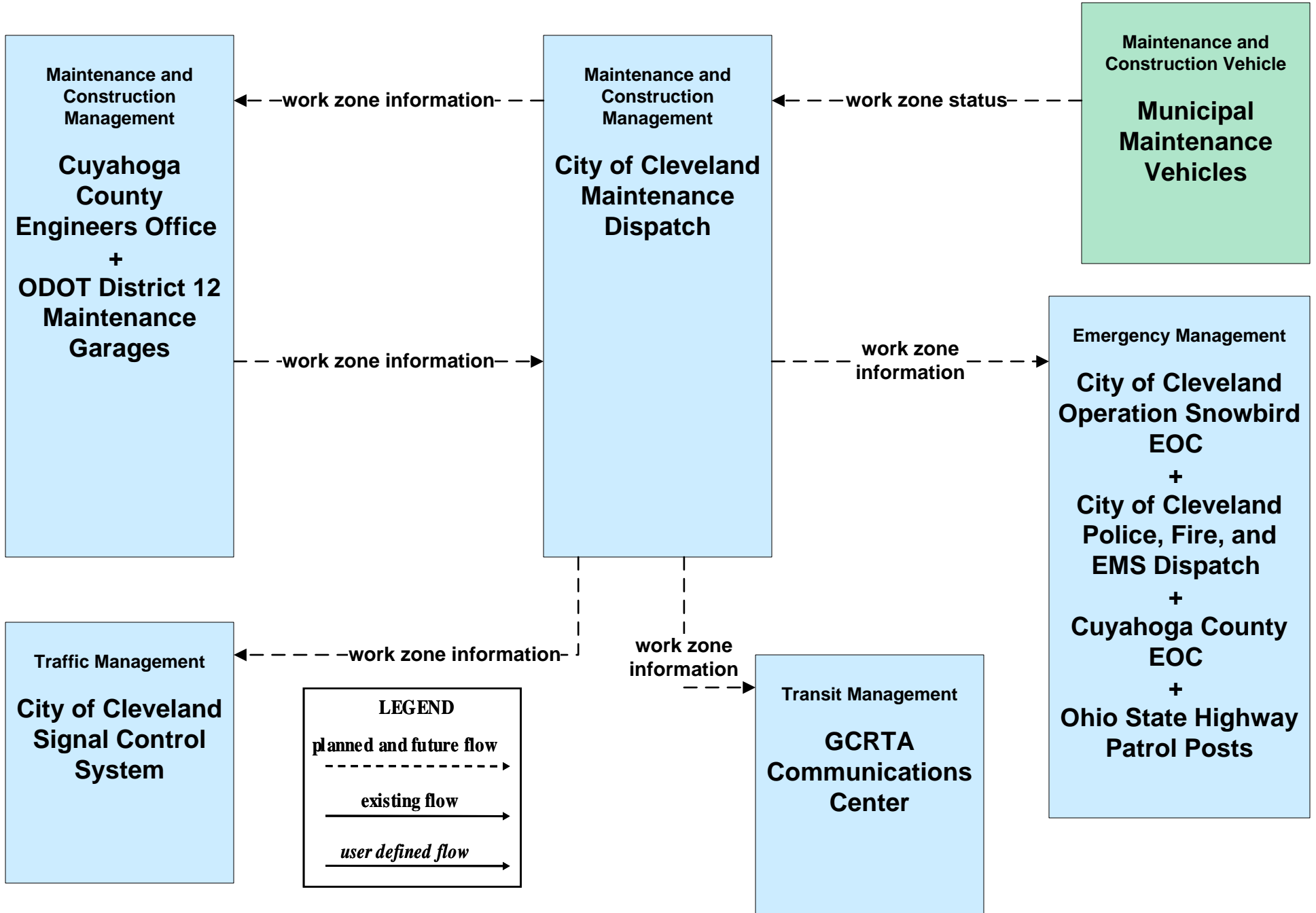
**MC06 - Winter Maintenance
Municipal Maintenance Garages (2 of 2)**



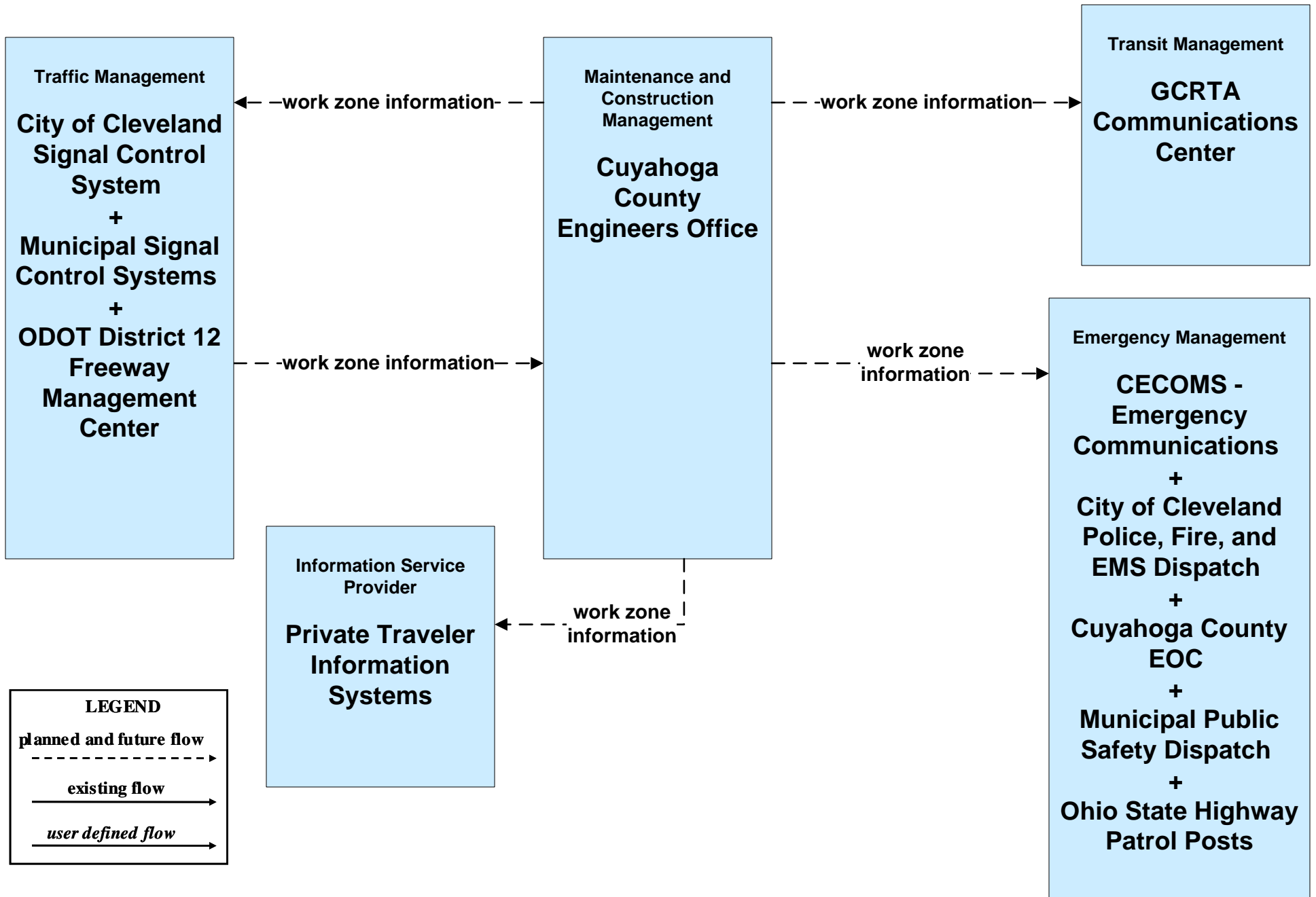
**MC06 - Winter Maintenance
Ohio Turnpike Commission**



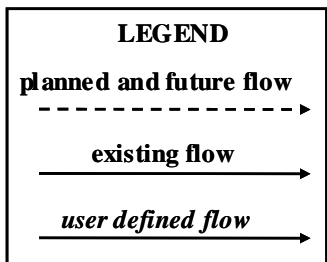
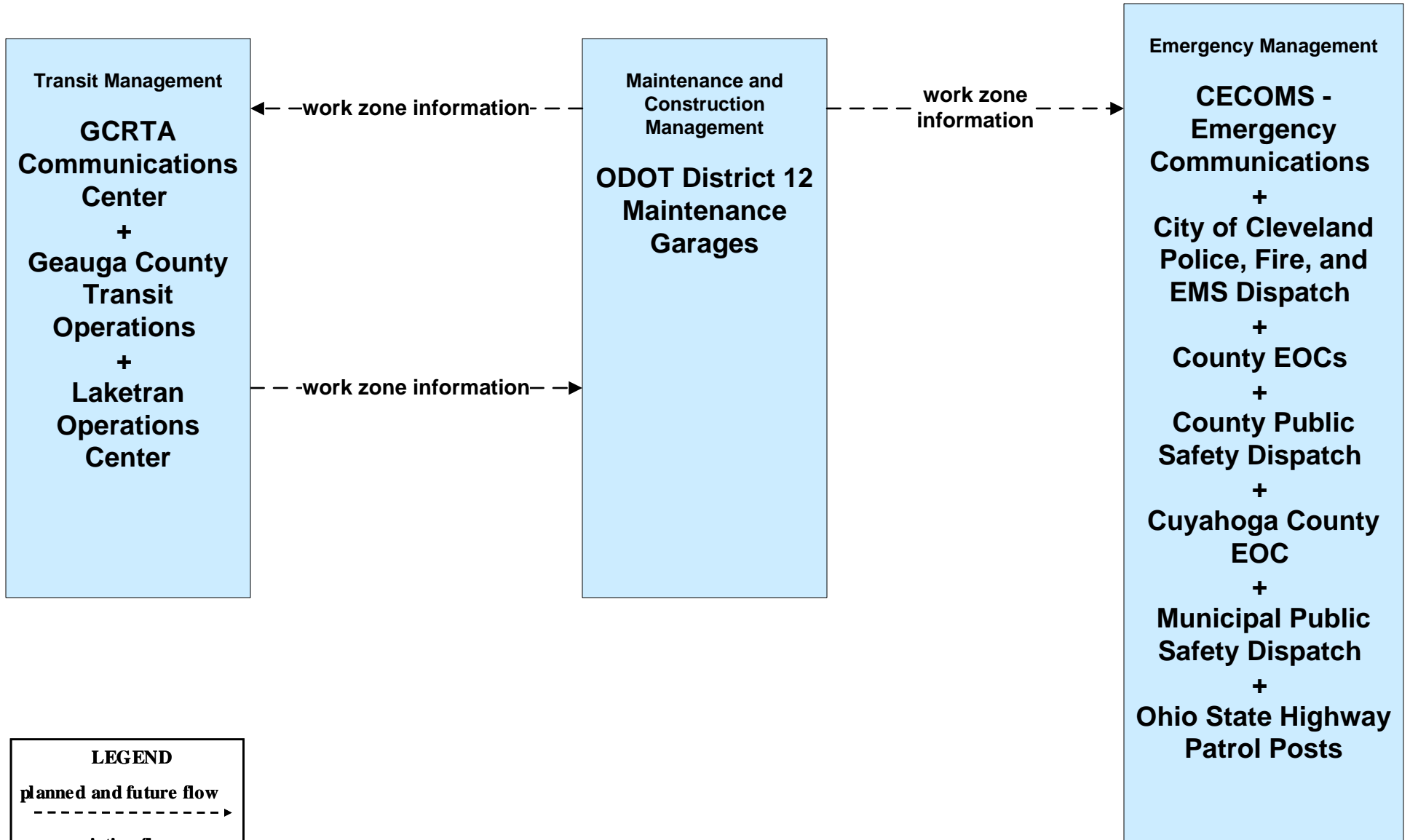
MC08 - Workzone Management
City of Cleveland Maintenance Dispatch



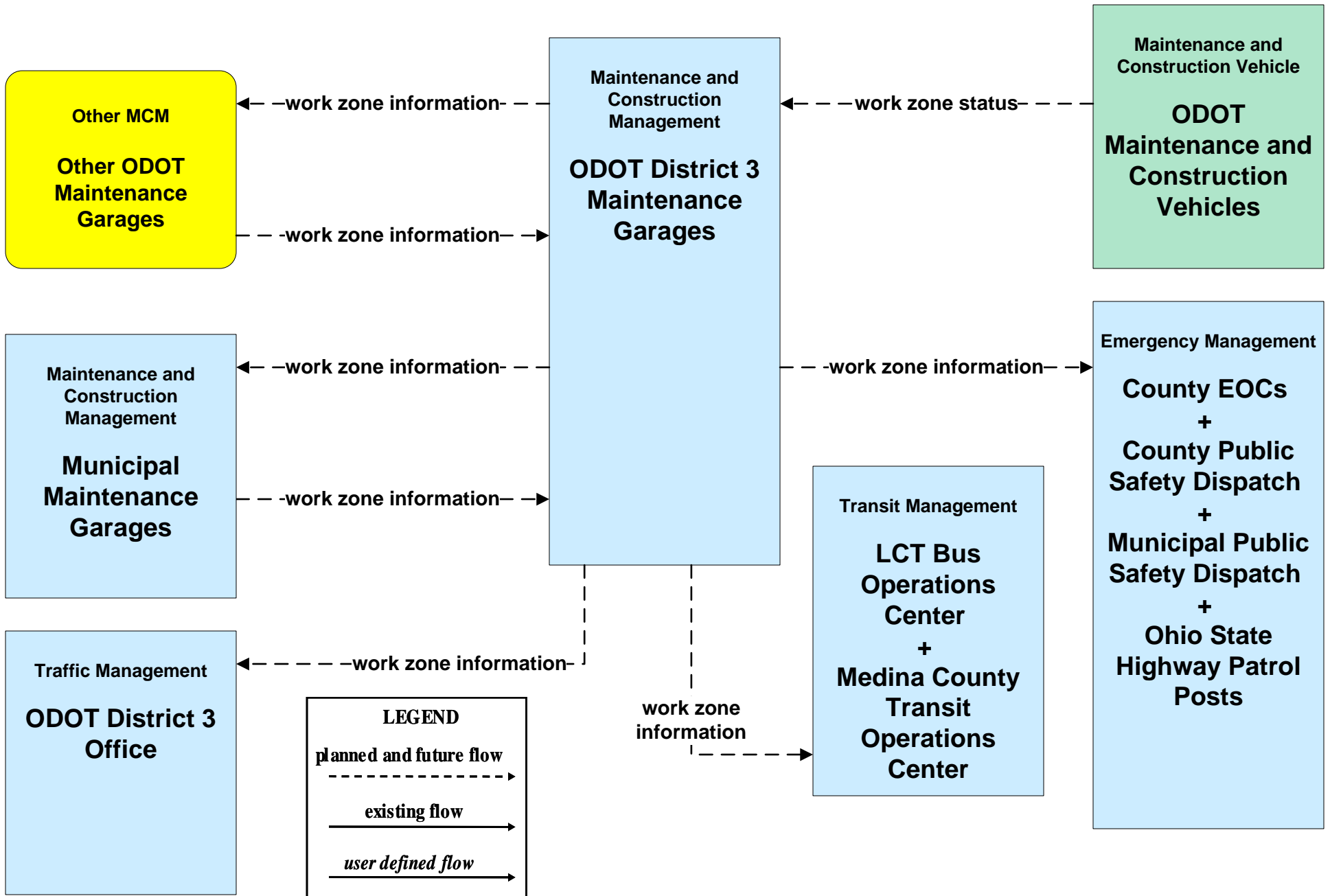
MC08 - Workzone Management
Cuyahoga County Engineers Office (2 of 2)



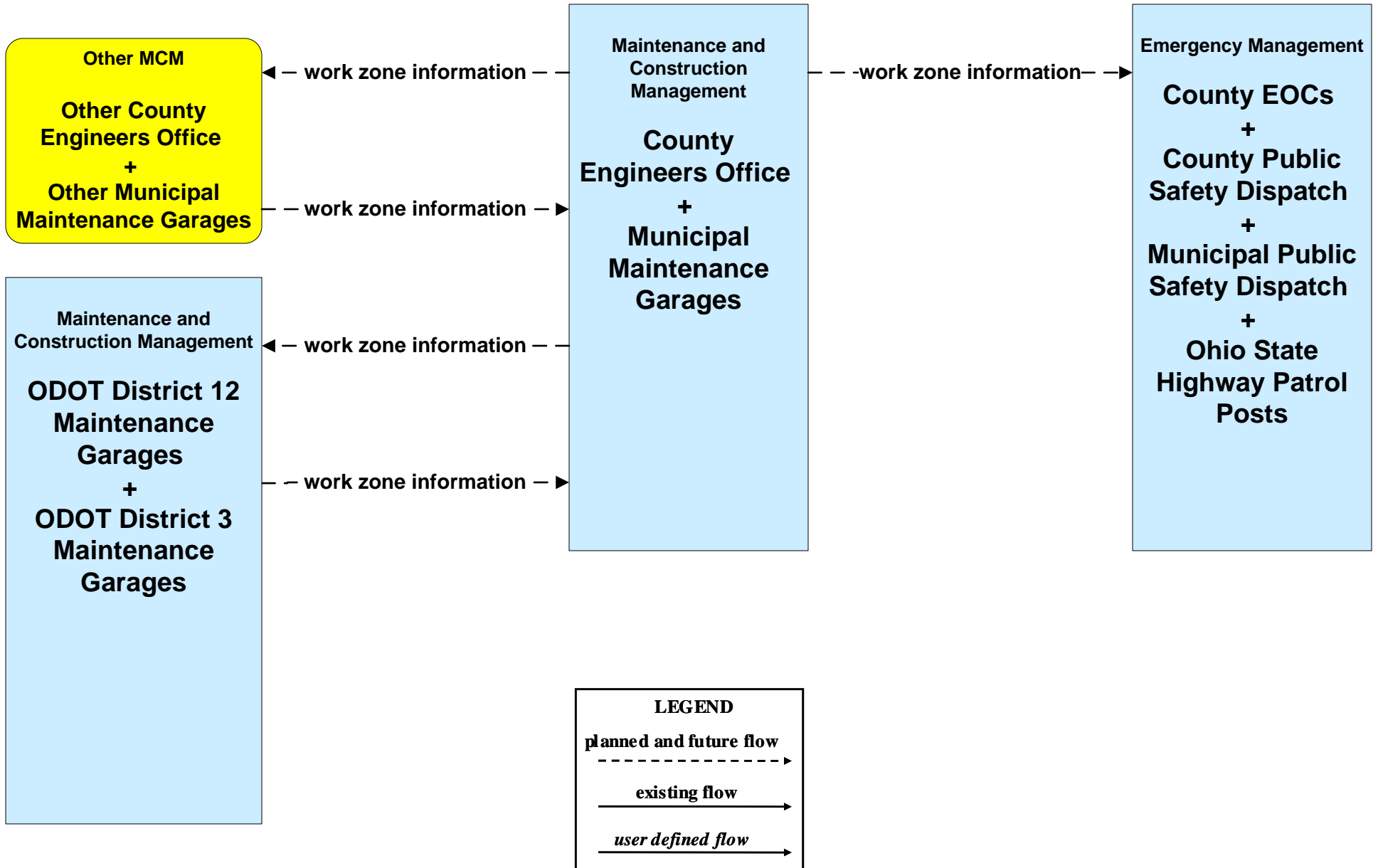
**MC08 - Workzone Management
ODOT District 12 (2 of 2)**



**MC08 - Workzone Management
ODOT District 3**



**MC08 - Workzone Management
Municipal / County Maintenance Garages (1 of 2)**



**MC08 - Workzone Management
Ohio Turnpike Commission**

