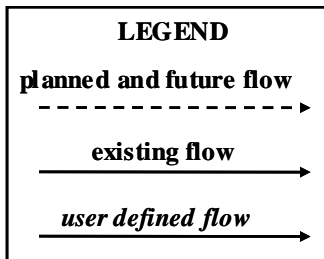
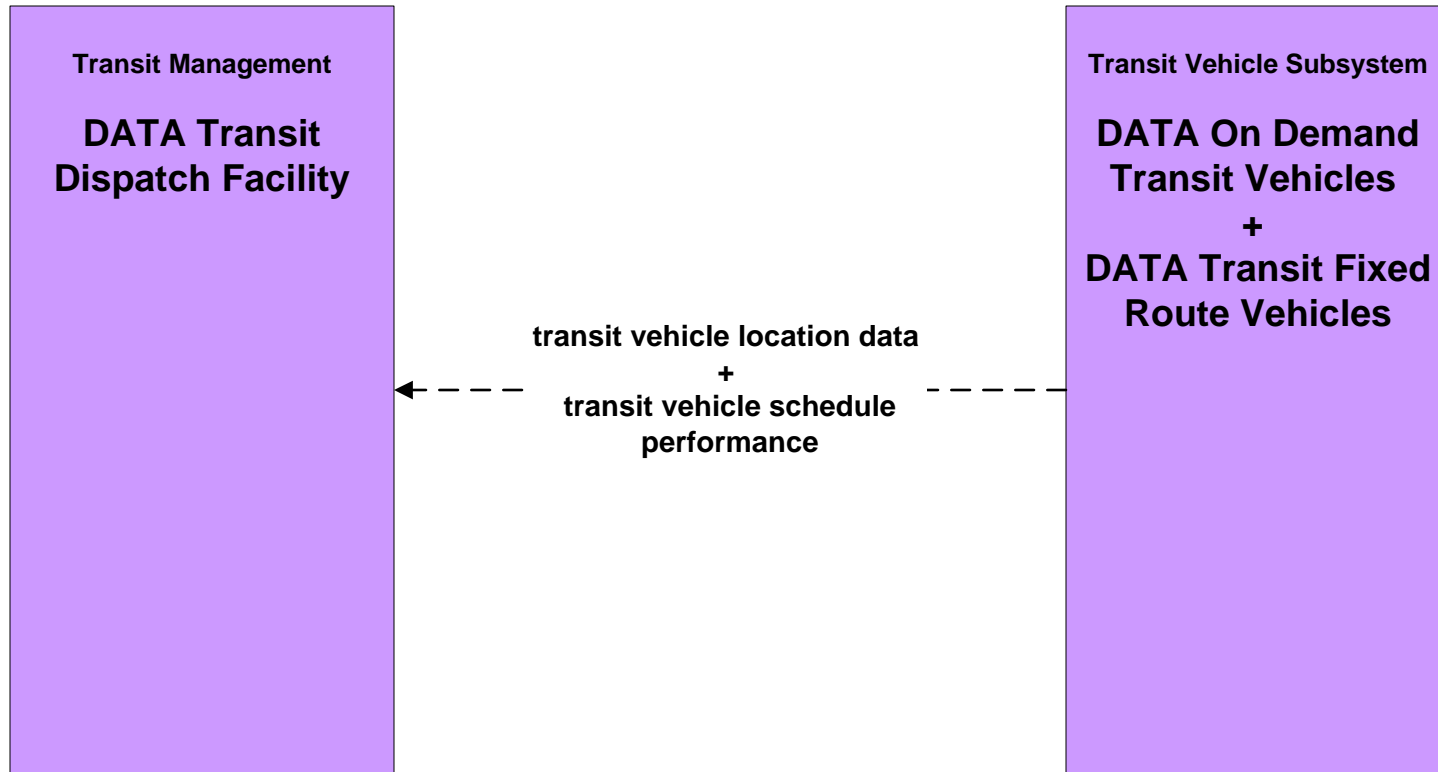
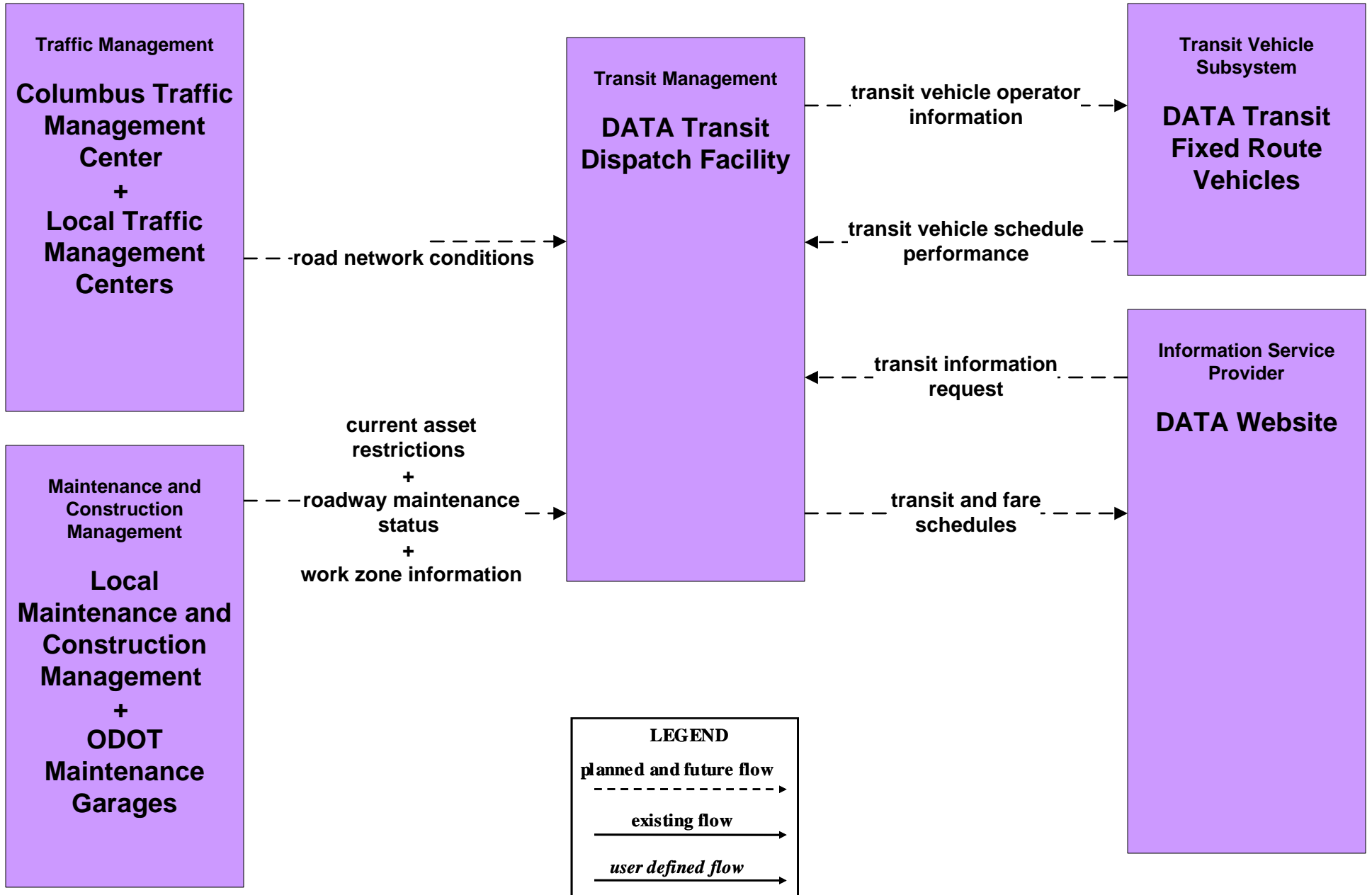


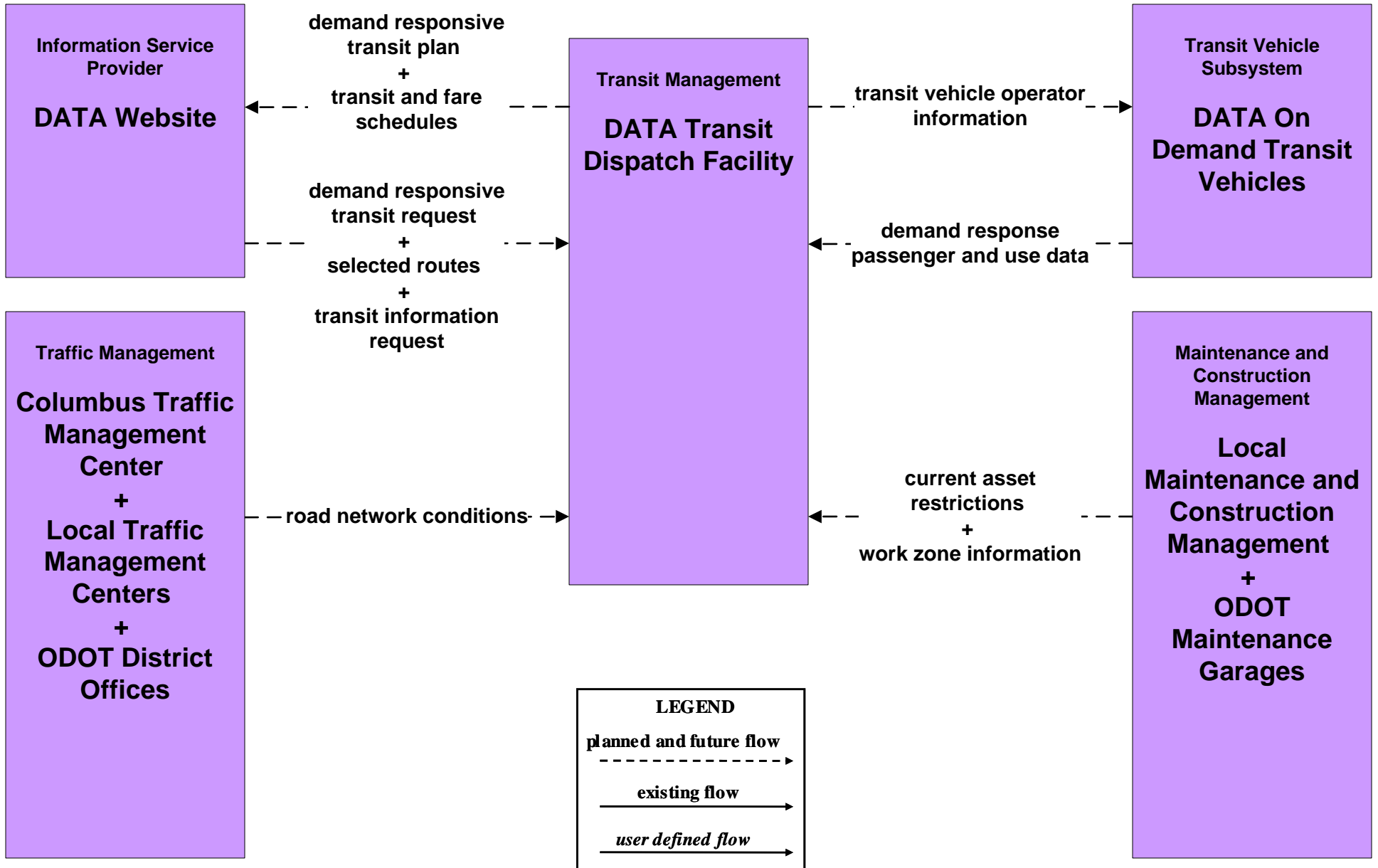
**APTS01 - Transit Vehicle Tracking
DATA**



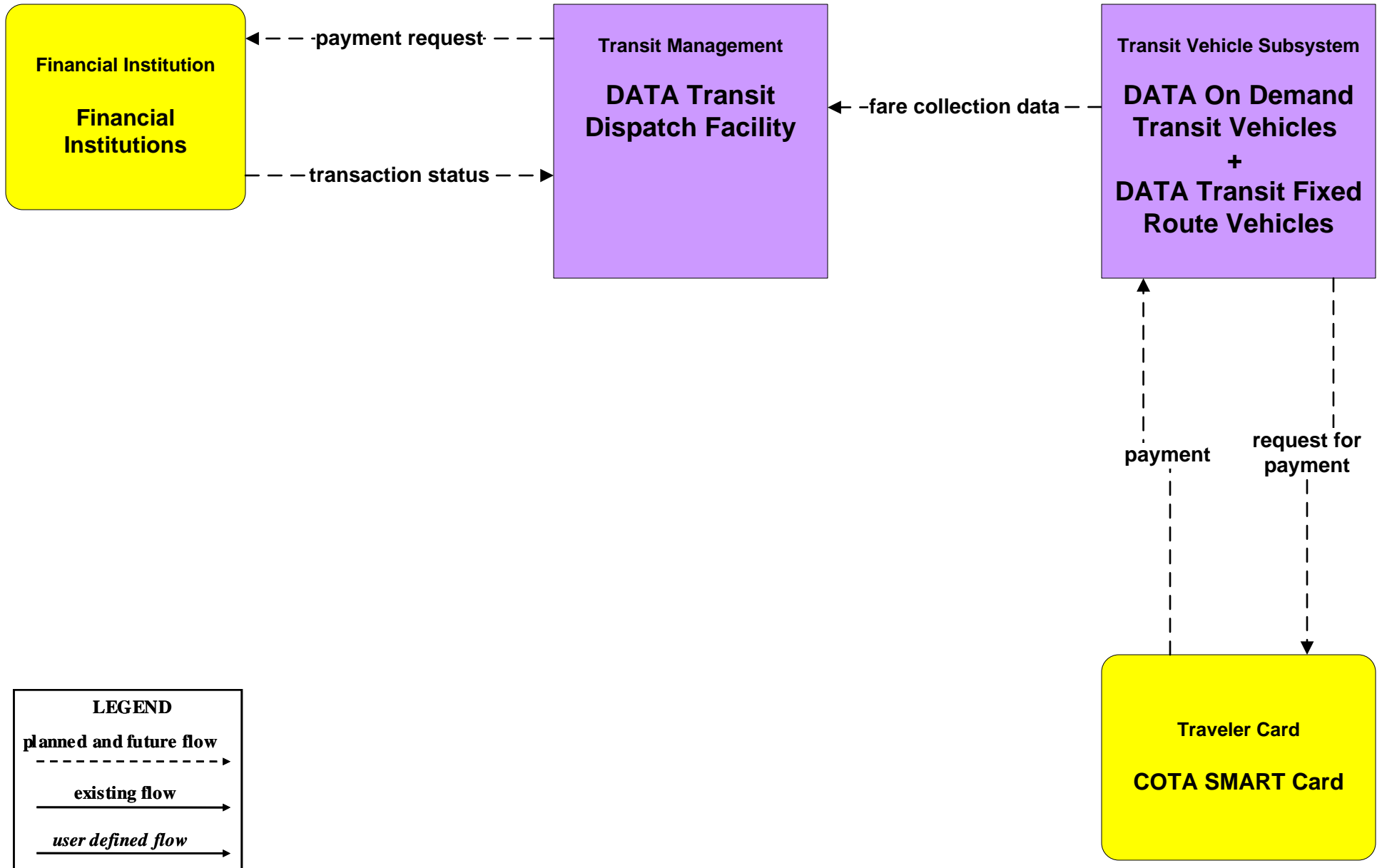
APTS02 - Transit Fixed-Route Operations DATA



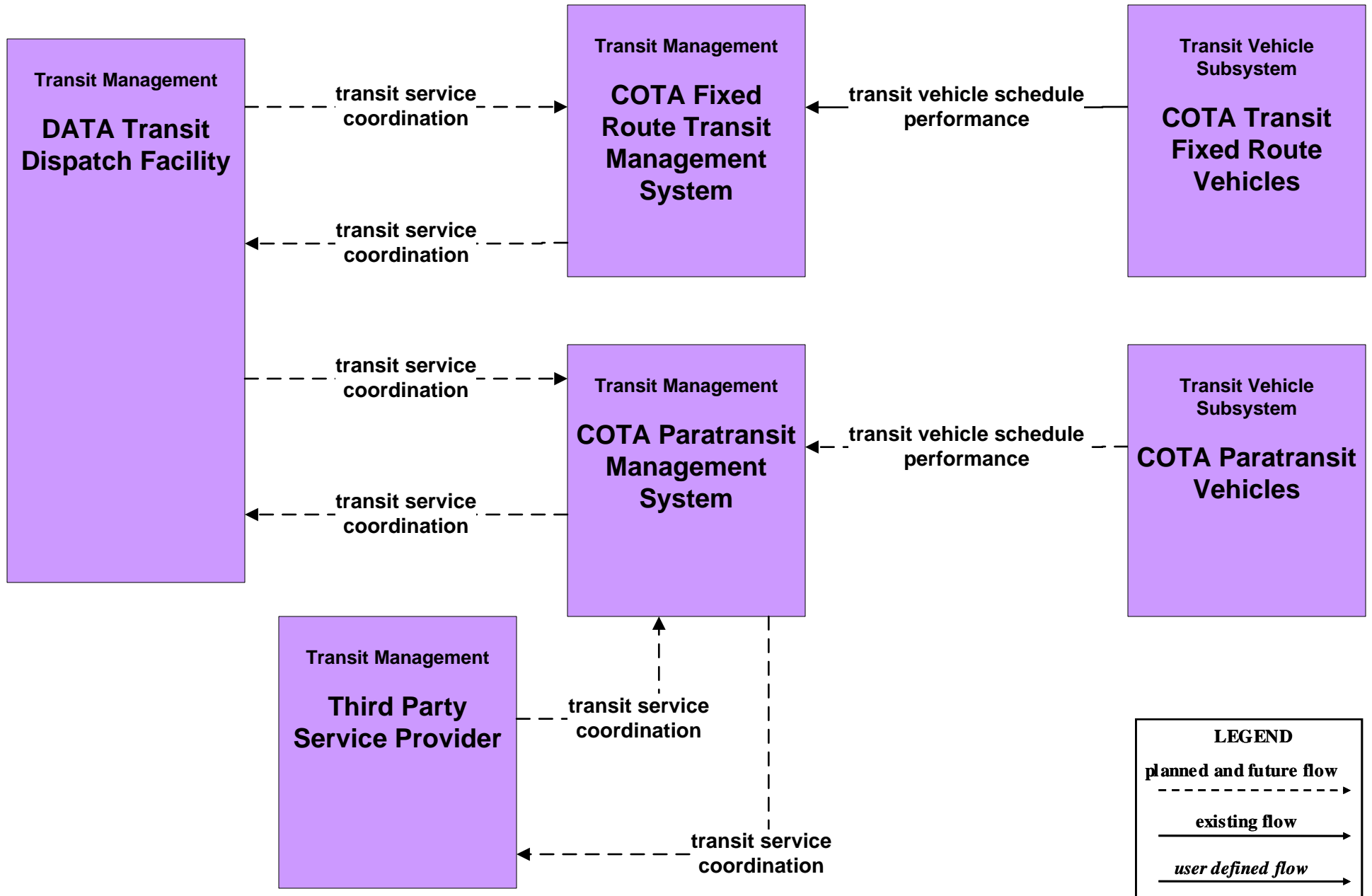
APTS03 - Demand Response DATA



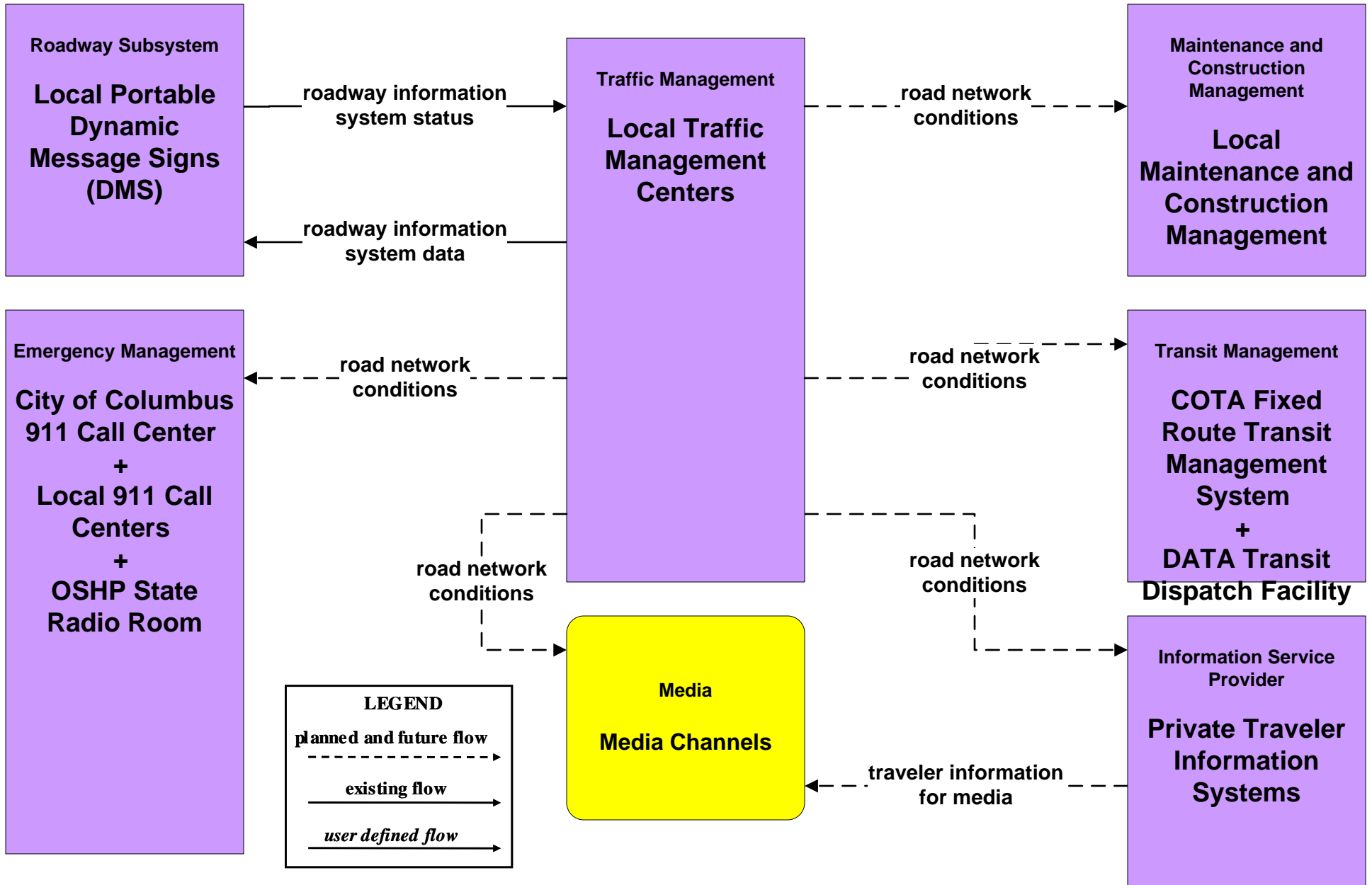
APTS04 - Transit Passenger and Fare Management DATA



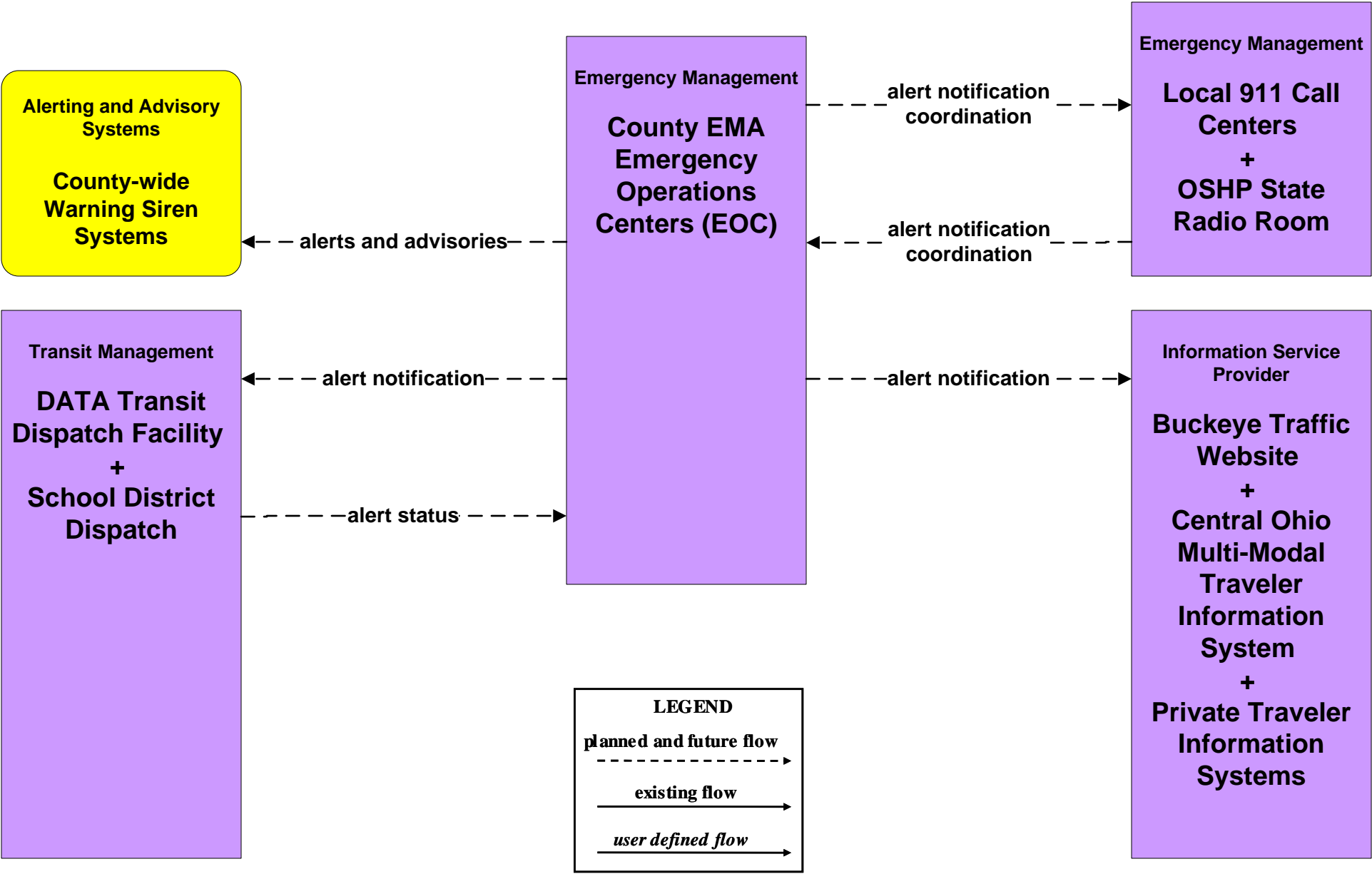
APTS07 - Multi-modal Coordination COTA



ATMS06 - Traffic Information Dissemination Local Counties and Municipalities



**EM06 - Wide Area Alert
County EOCs (1 of 2)**



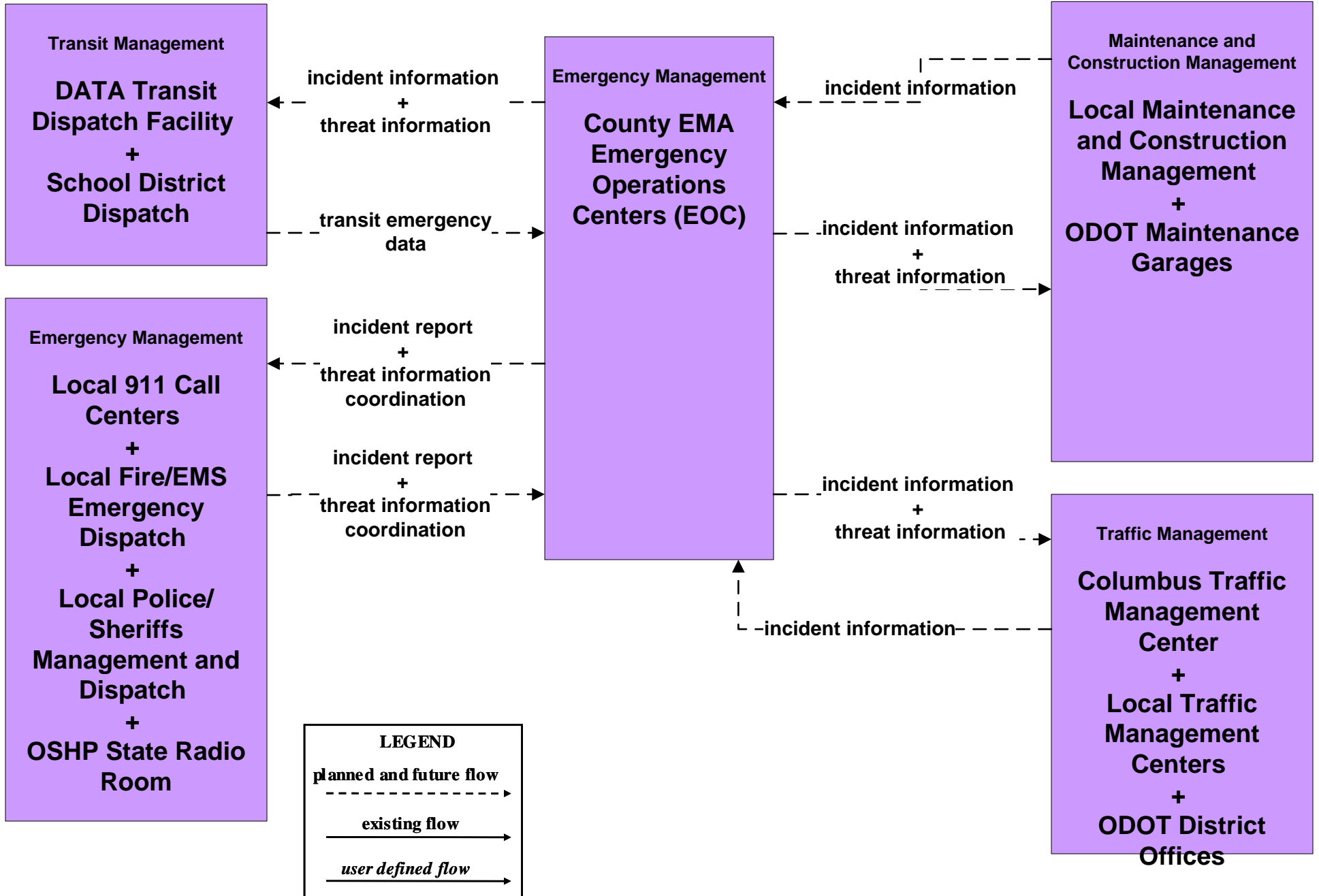
LEGEND

planned and future flow
----->

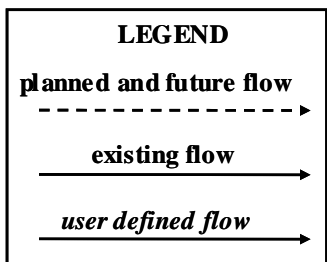
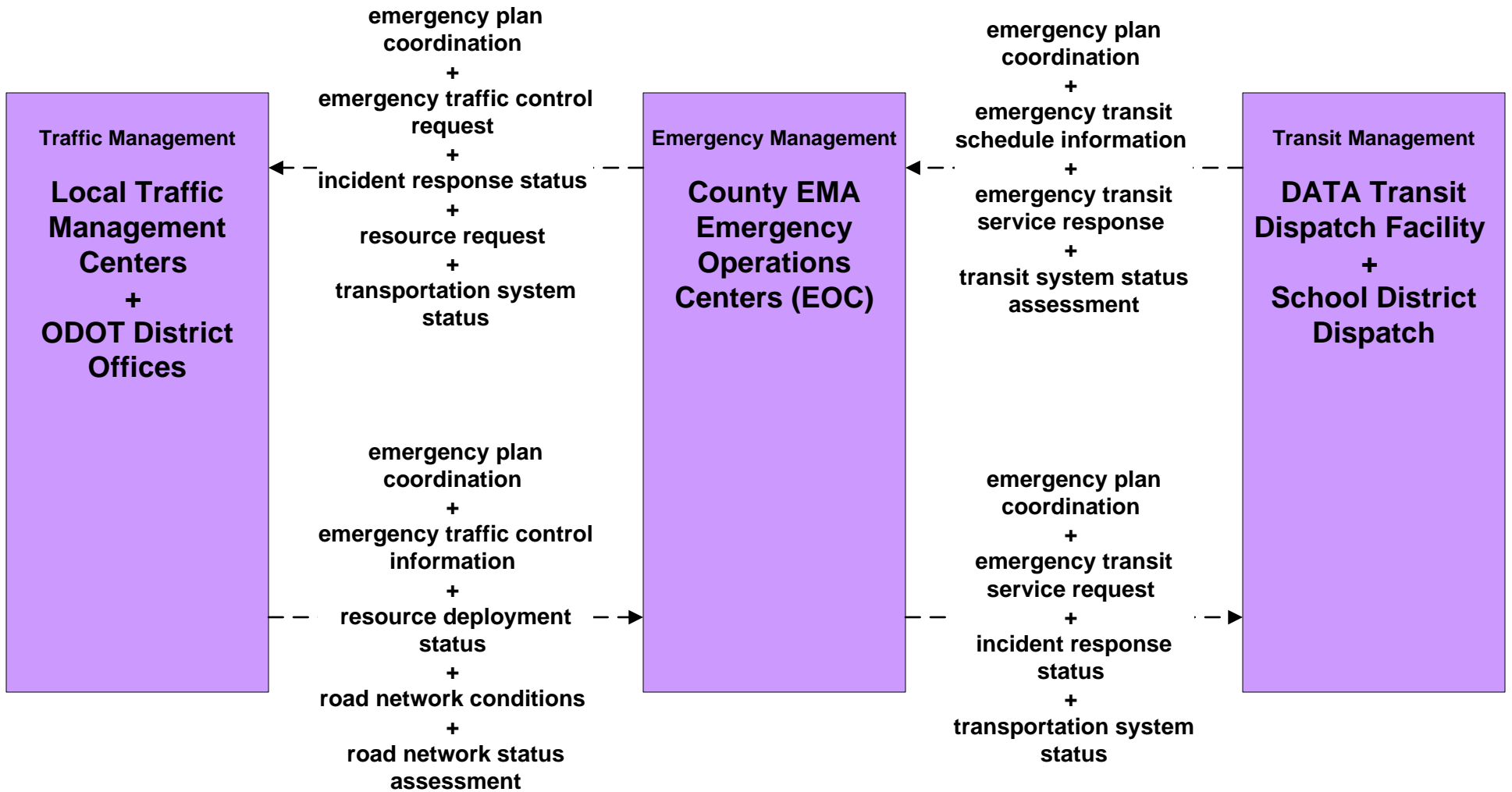
existing flow
—————>

user defined flow
—————>

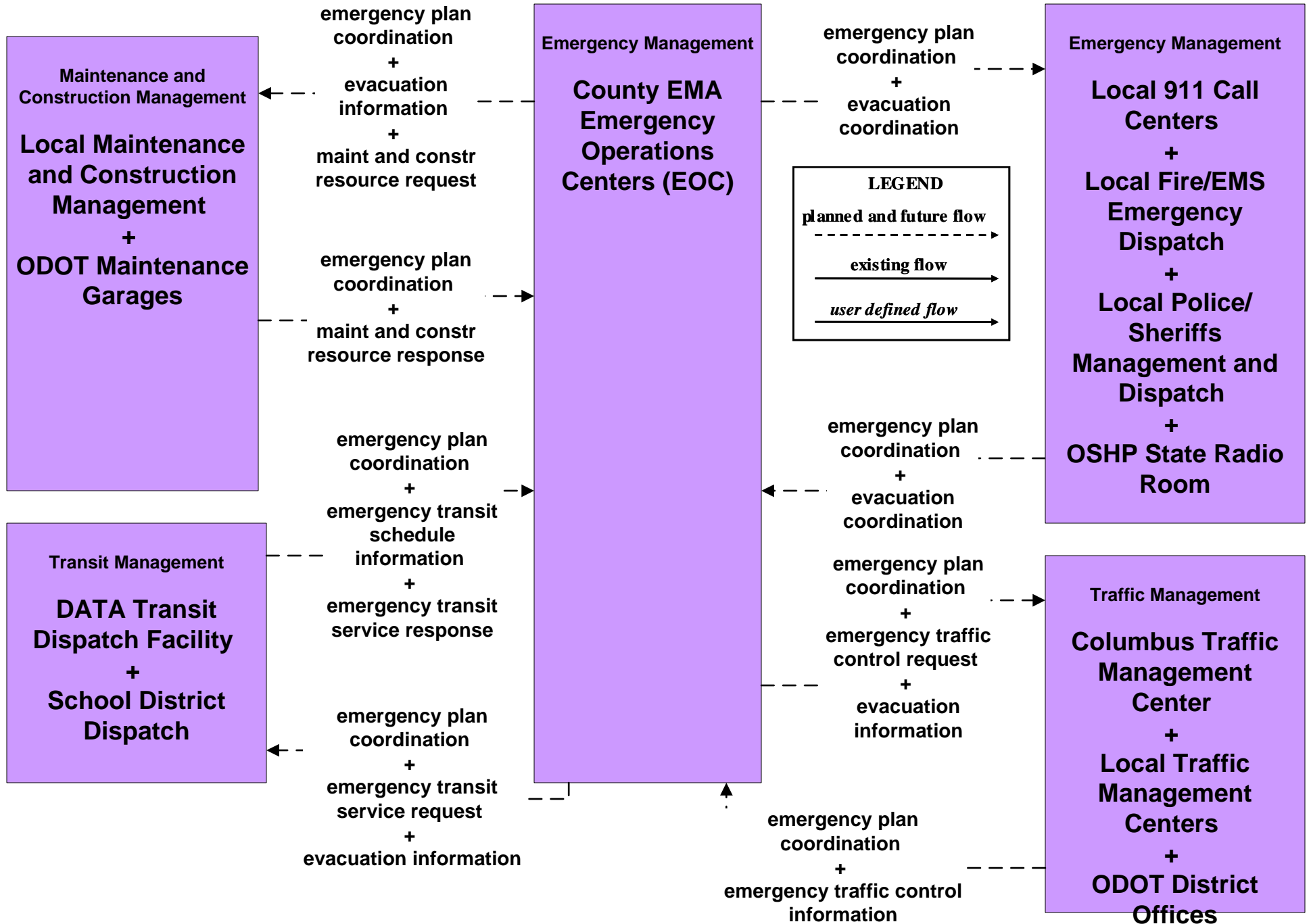
EM07 - Early Warning System County EOCs



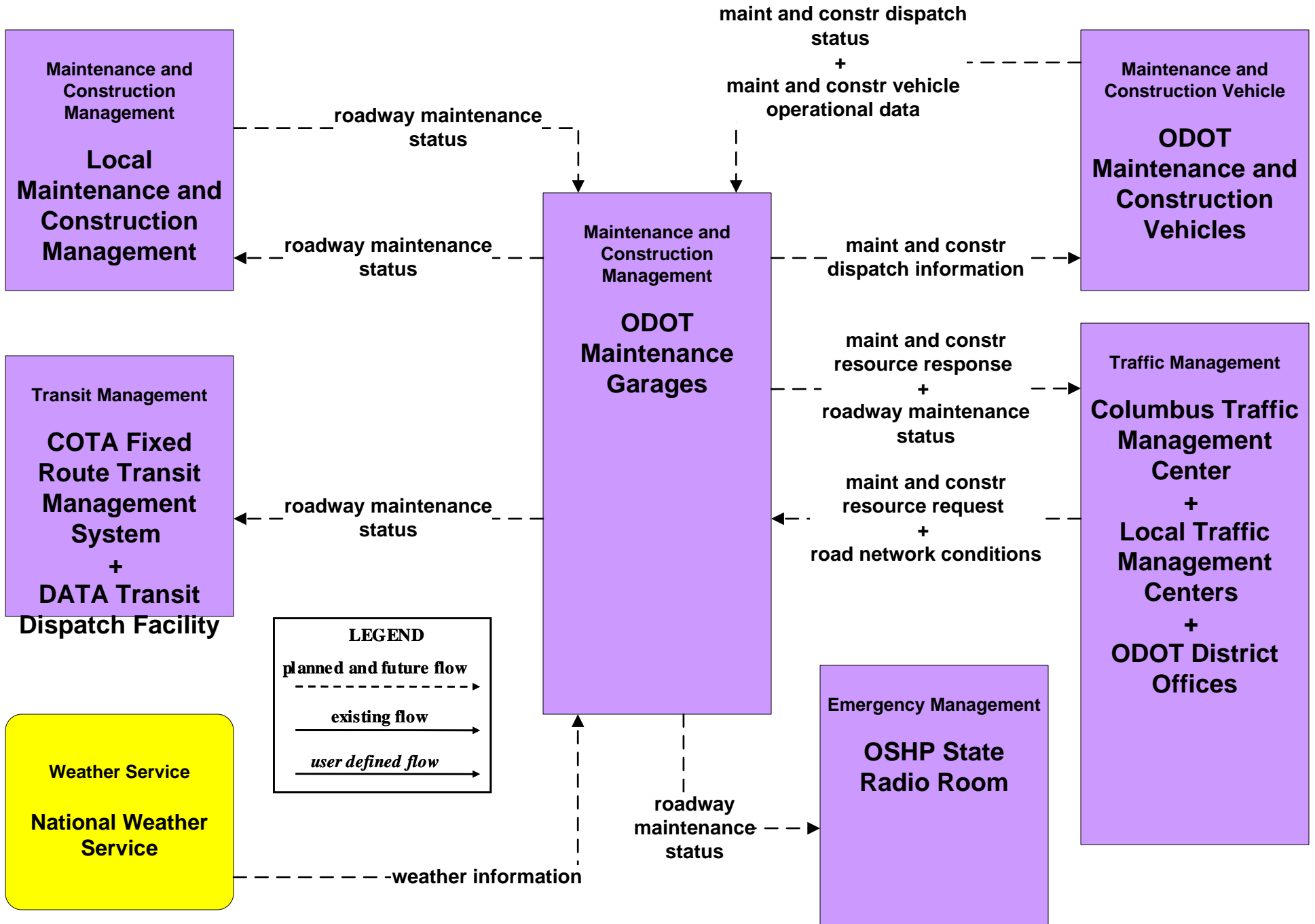
**EM08 - Disaster Response and Recovery
County EOCs (2 of 2)**



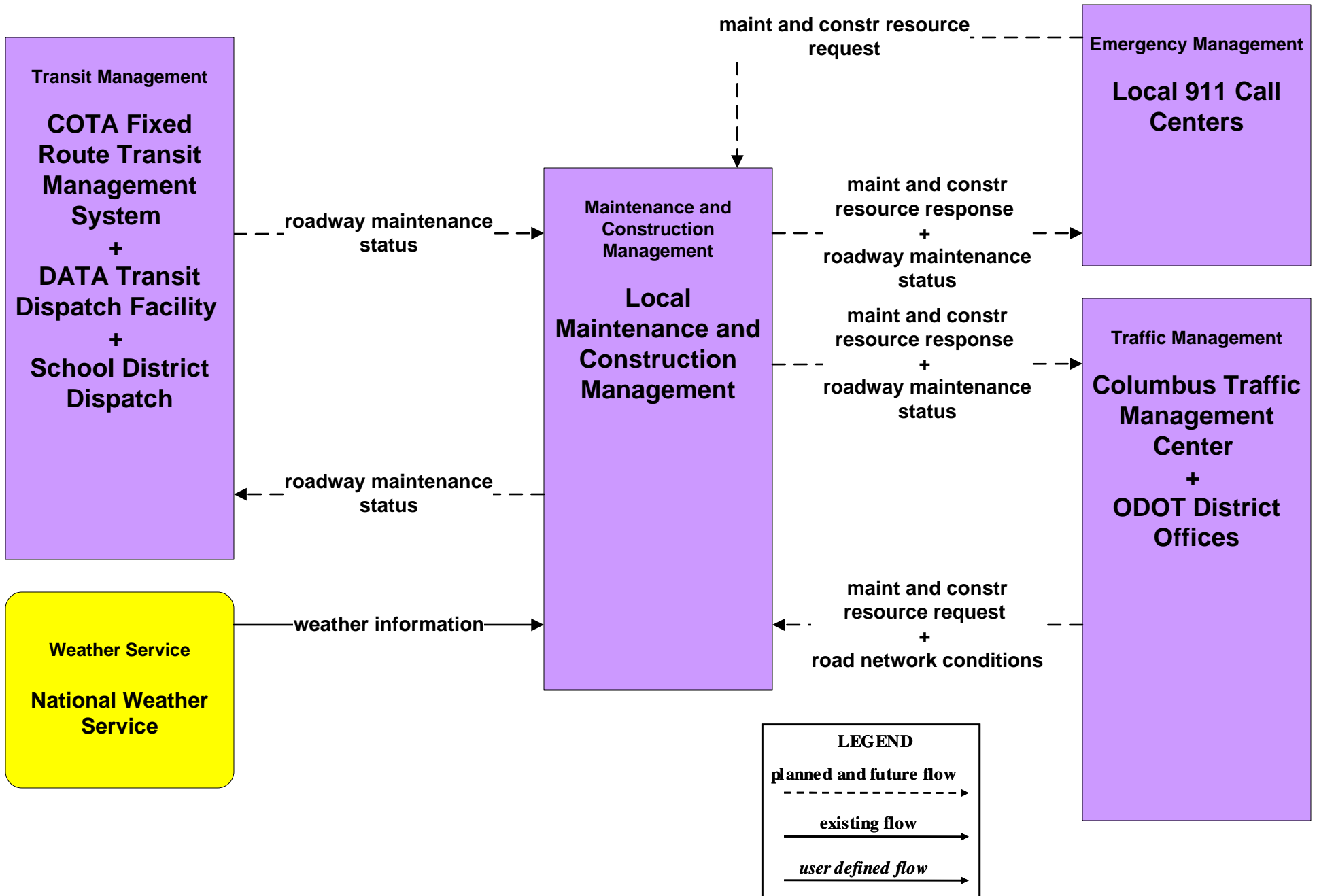
EM09 – Evacuation and Reentry Management County EOCs



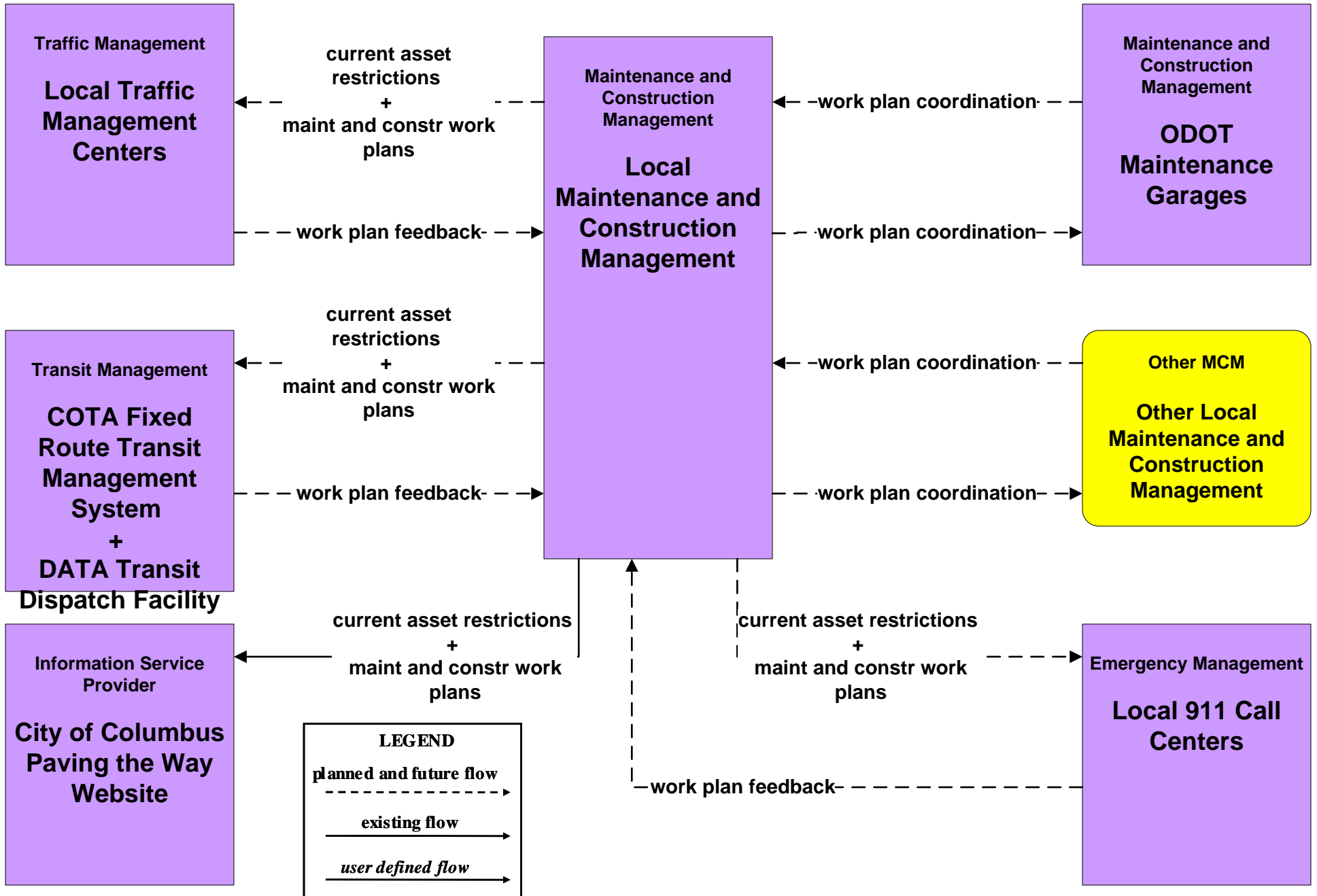
MC06 - Winter Maintenance ODOT



**MC06 - Winter Maintenance
Local Counties and Municipalities (2 of 2)**



MC10 - Maintenance and Construction Activity Coordination Local Counties and Municipalities



MC10 - Maintenance and Construction Activity Coordination ODOT

