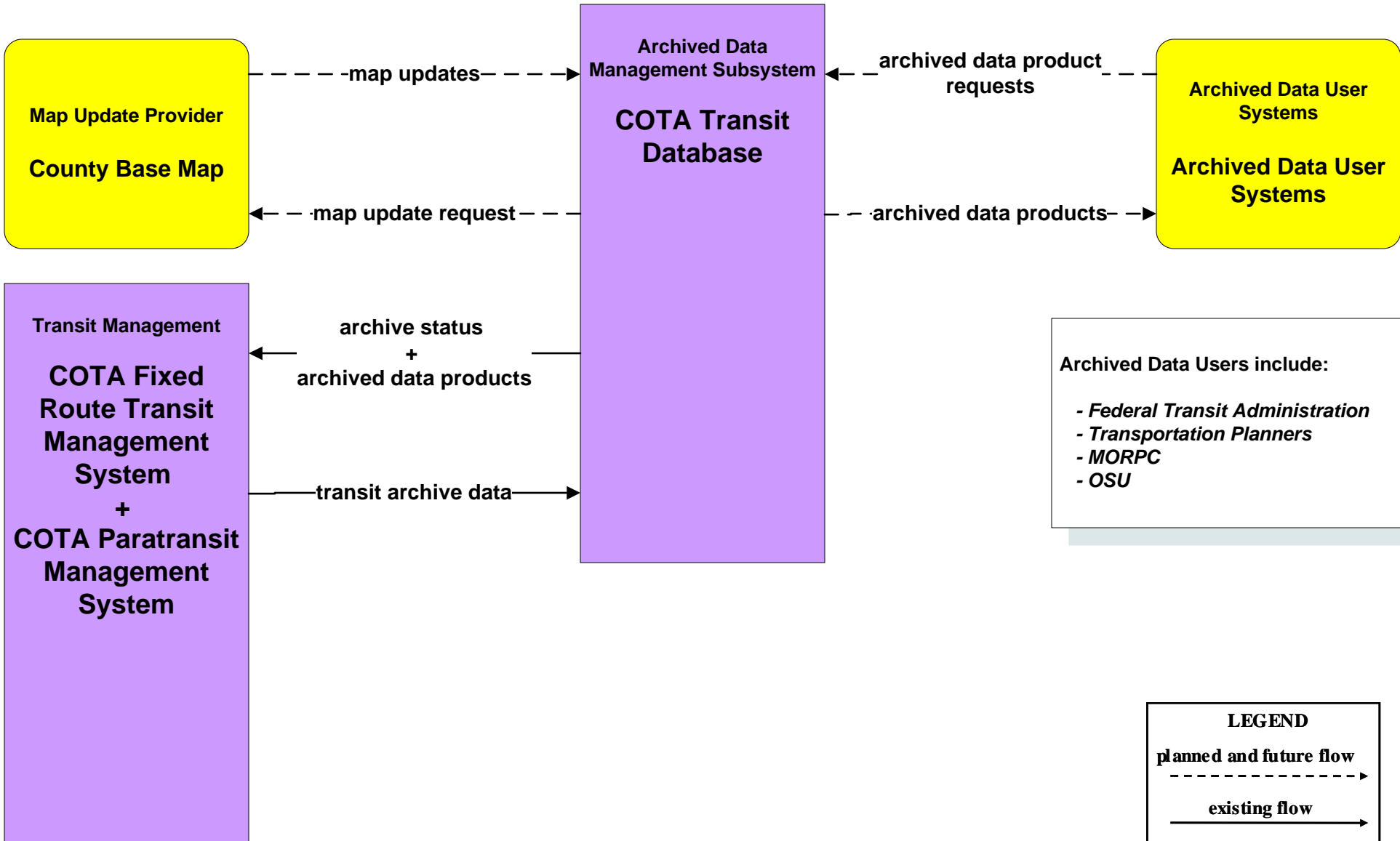
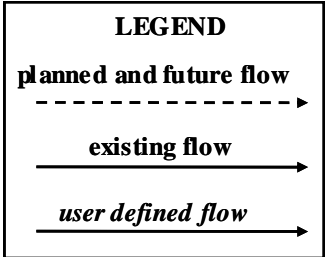


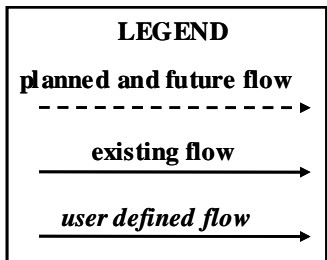
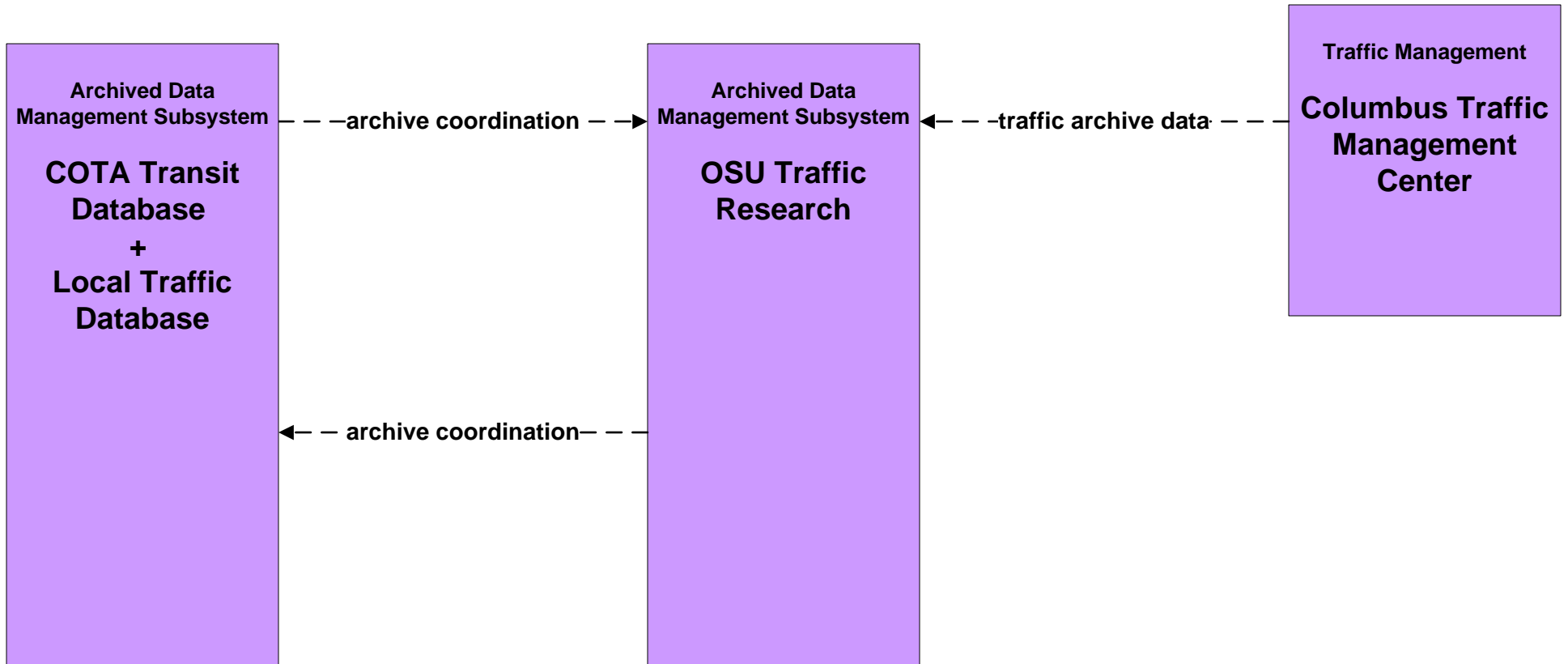
**AD1 - ITS Data Mart
COTA Transit Database**



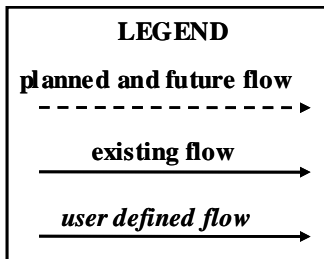
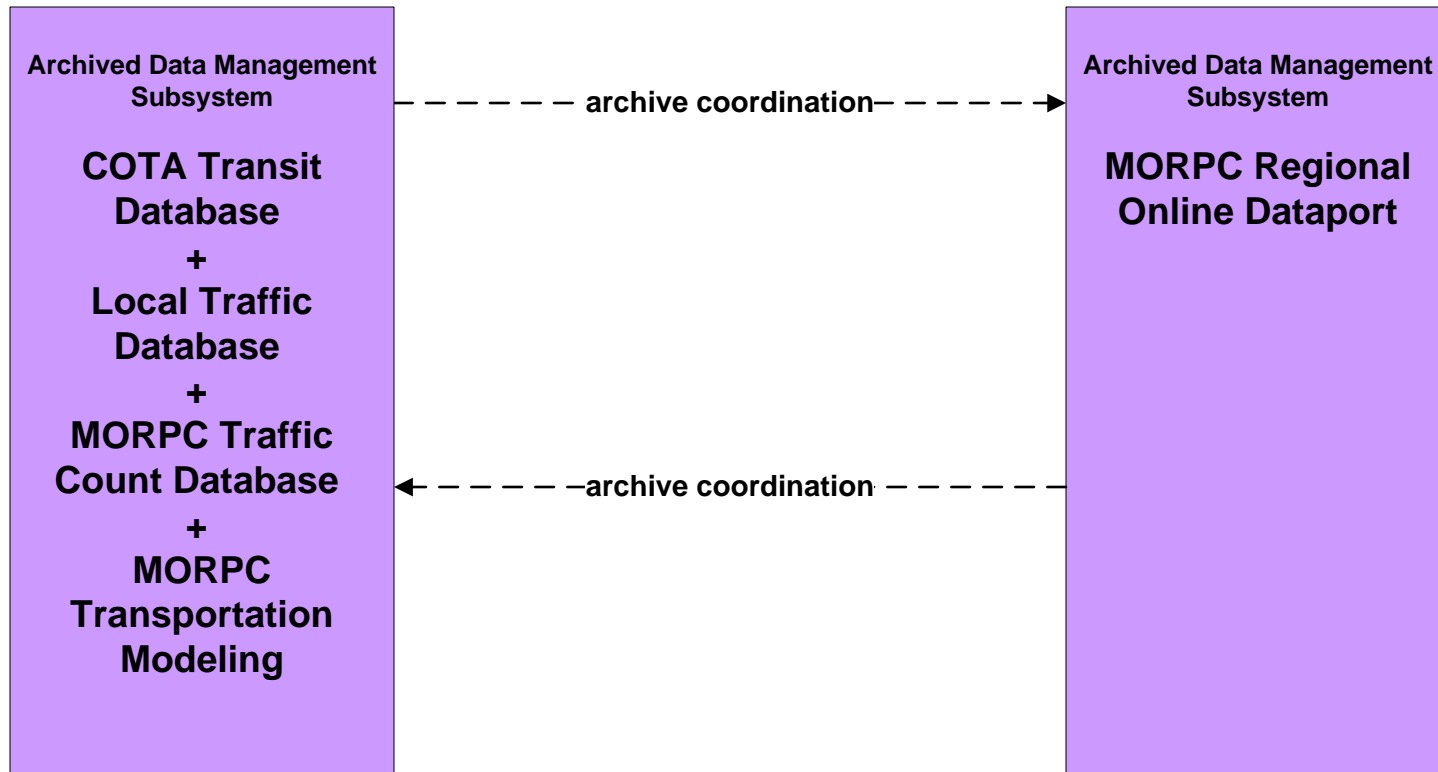
- Archived Data Users include:**
- *Federal Transit Administration*
 - *Transportation Planners*
 - *MORPC*
 - *OSU*



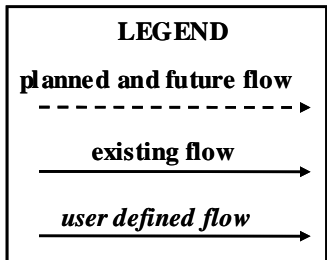
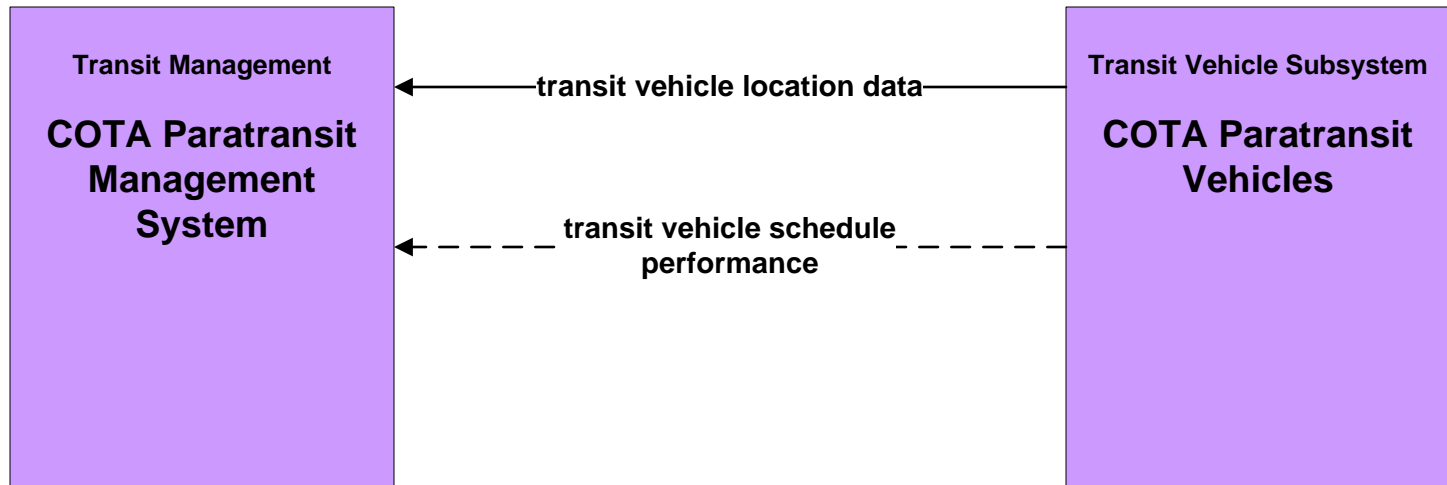
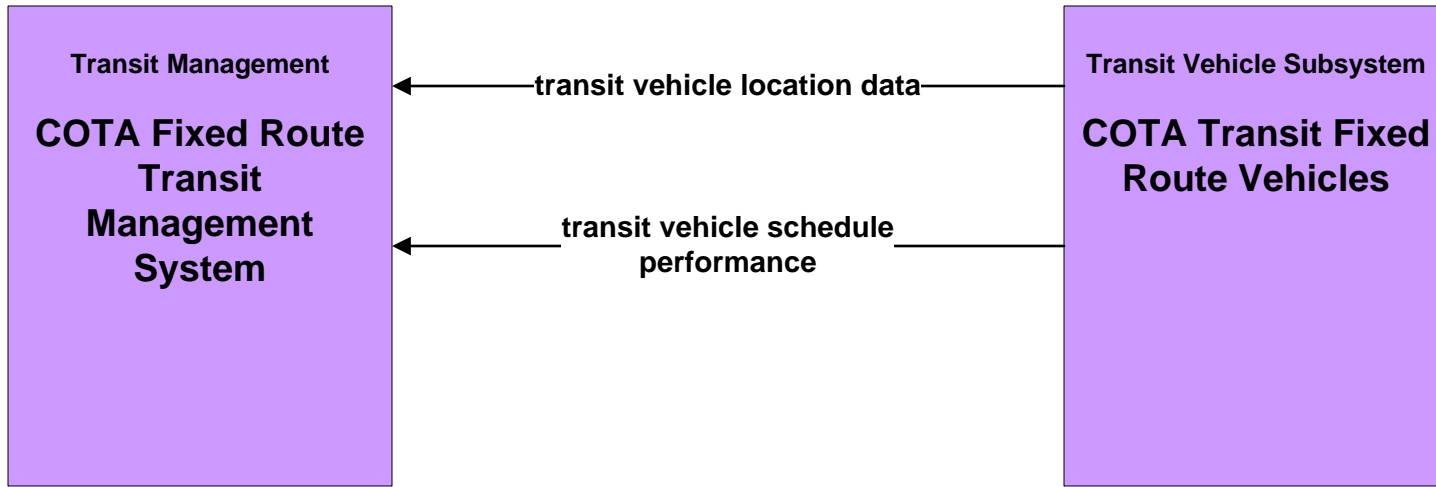
AD2 - ITS Data Warehouse
Ohio State University - Traffic Research



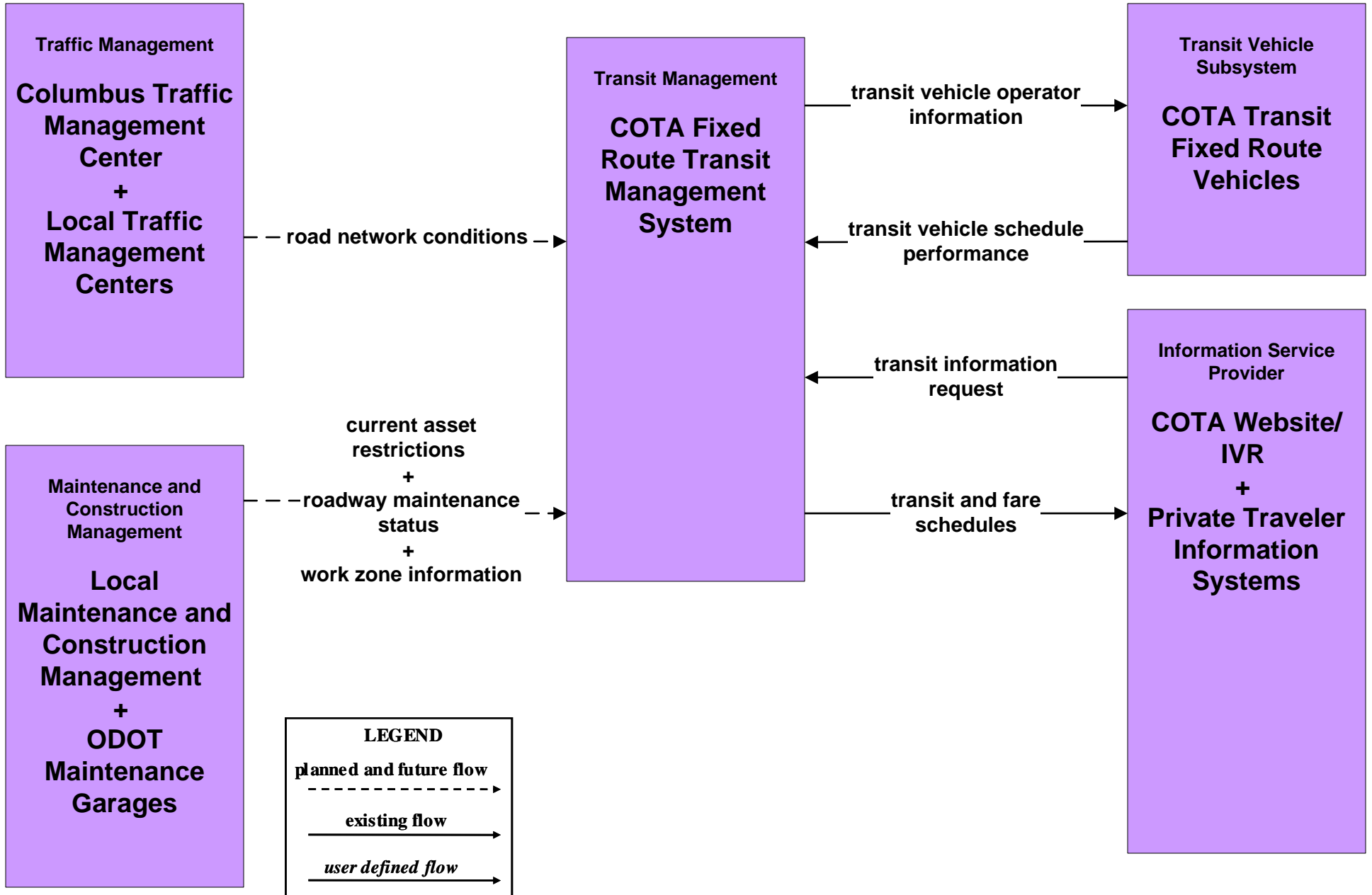
**AD3 - ITS Virtual Data Warehouse
MORPC Regional Online Dataport**



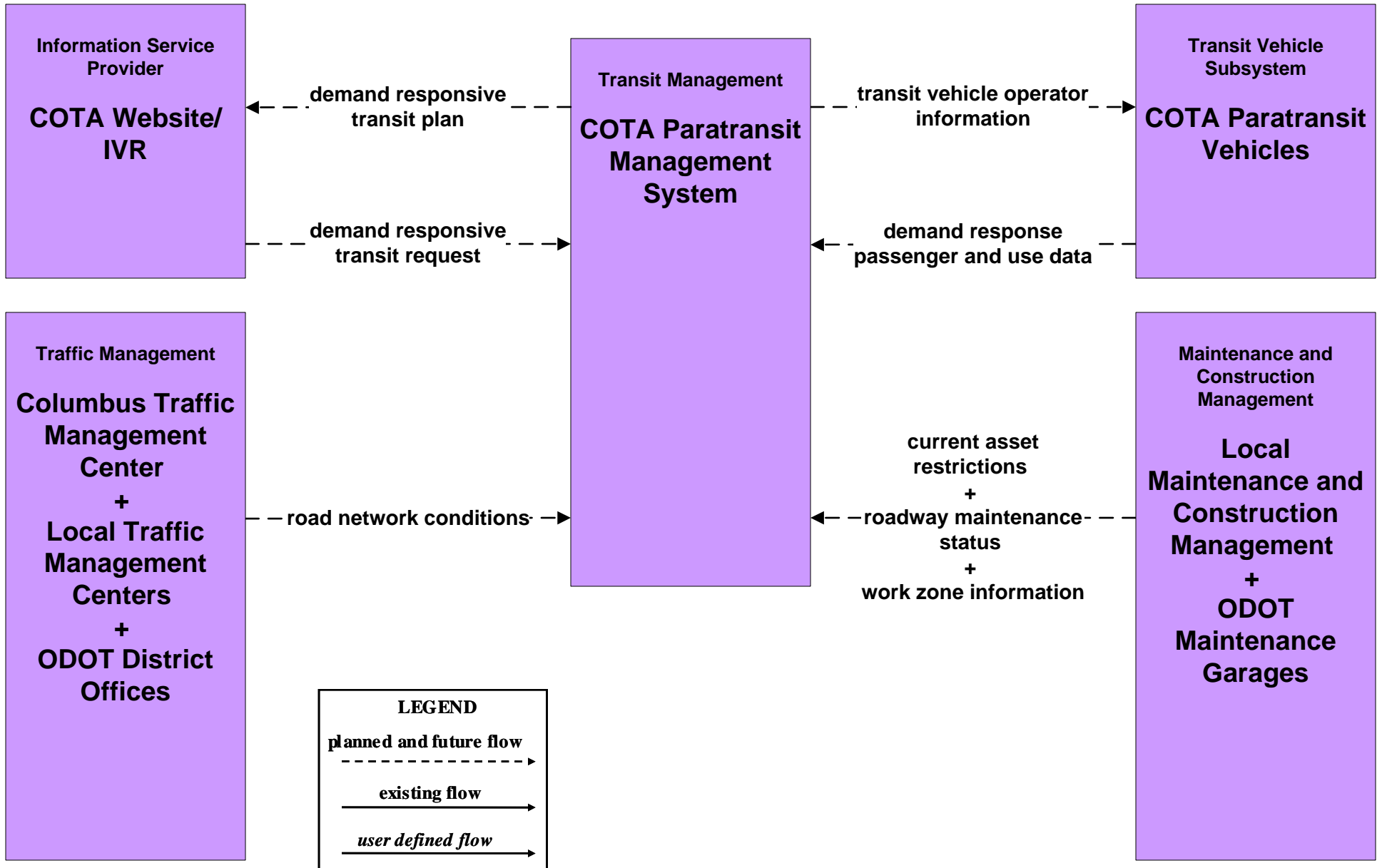
**APTS01 - Transit Vehicle Tracking
COTA**



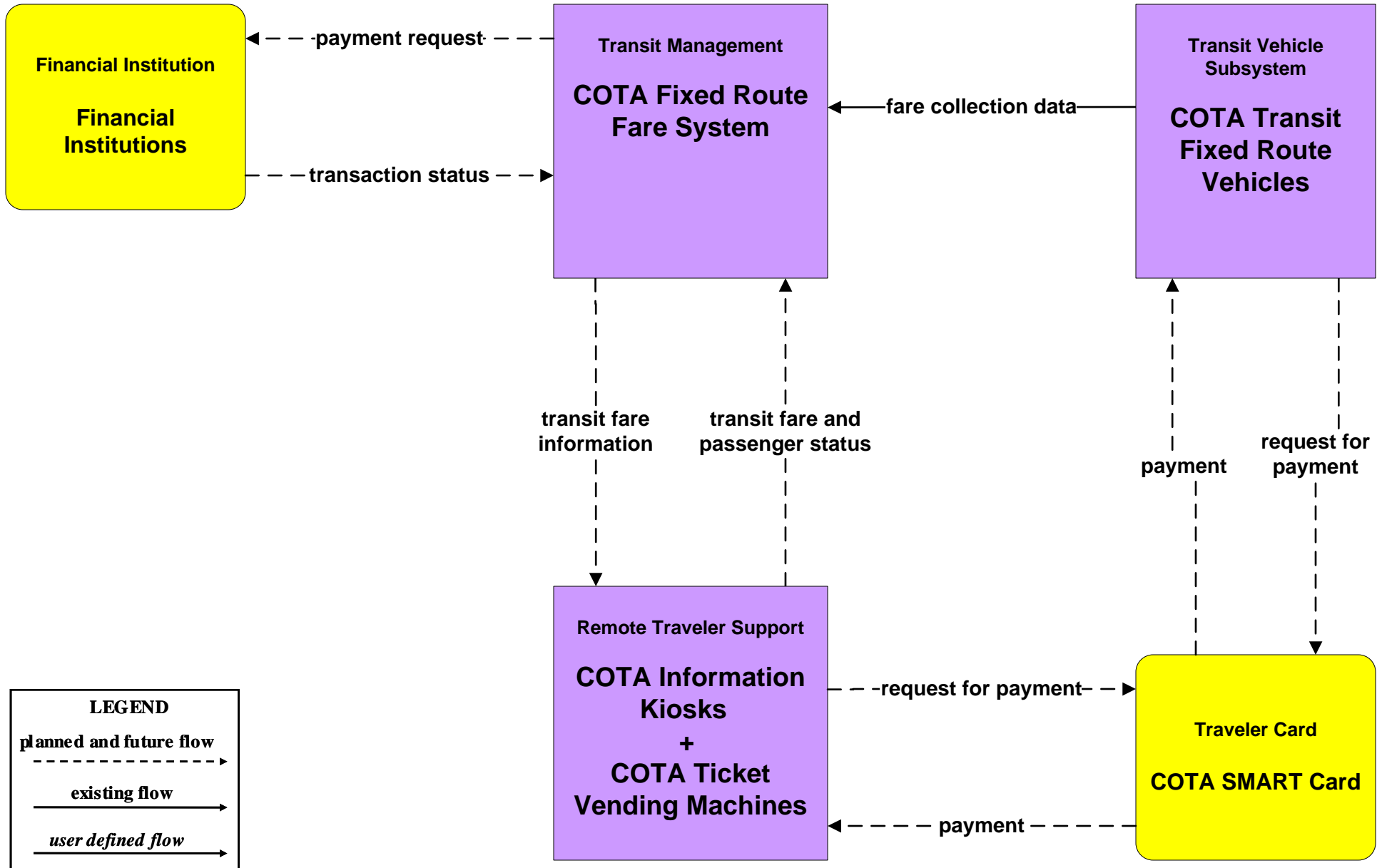
**APTS02 - Transit Fixed-Route Operations
COTA**



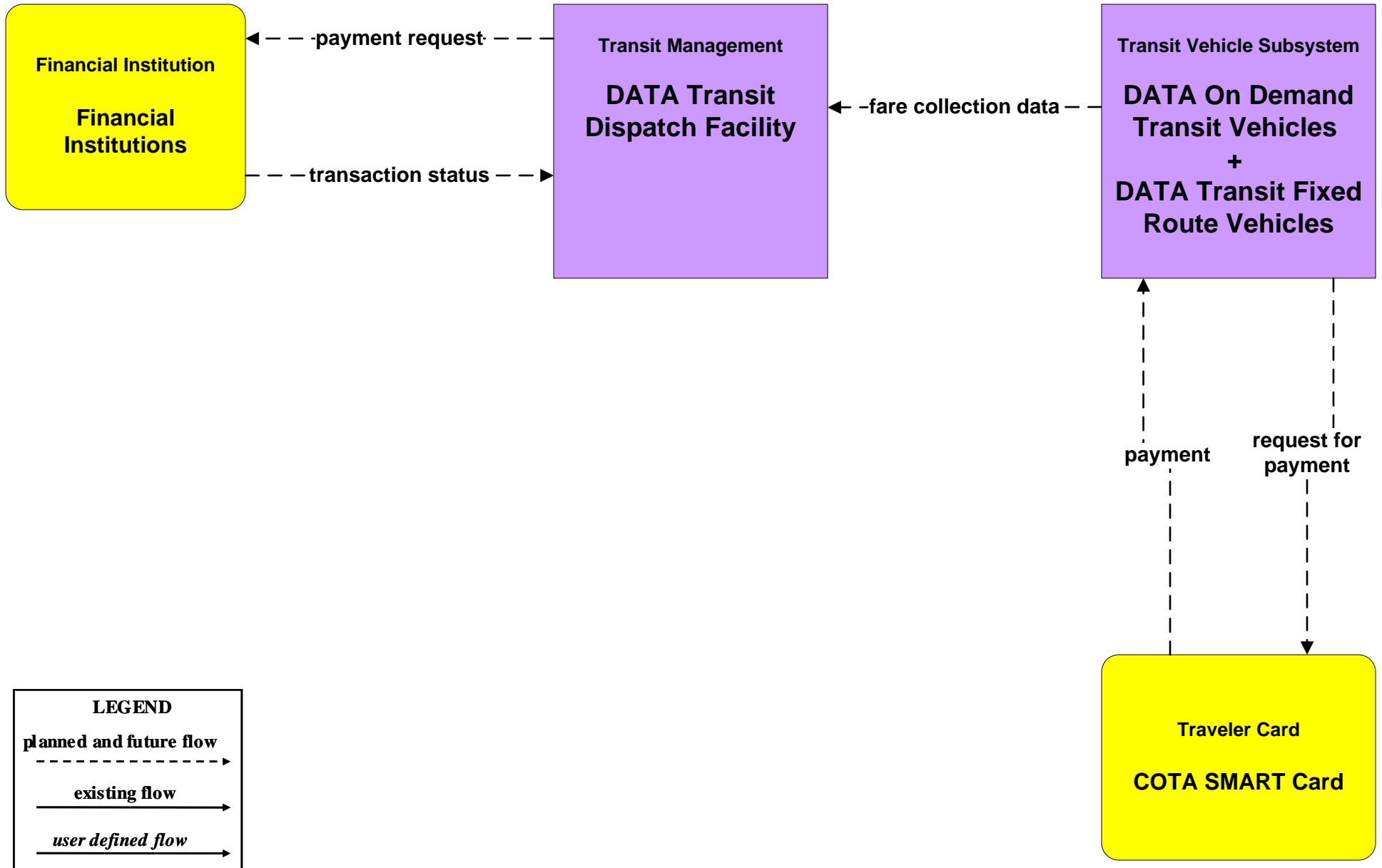
**APTS03 - Demand Response
COTA**



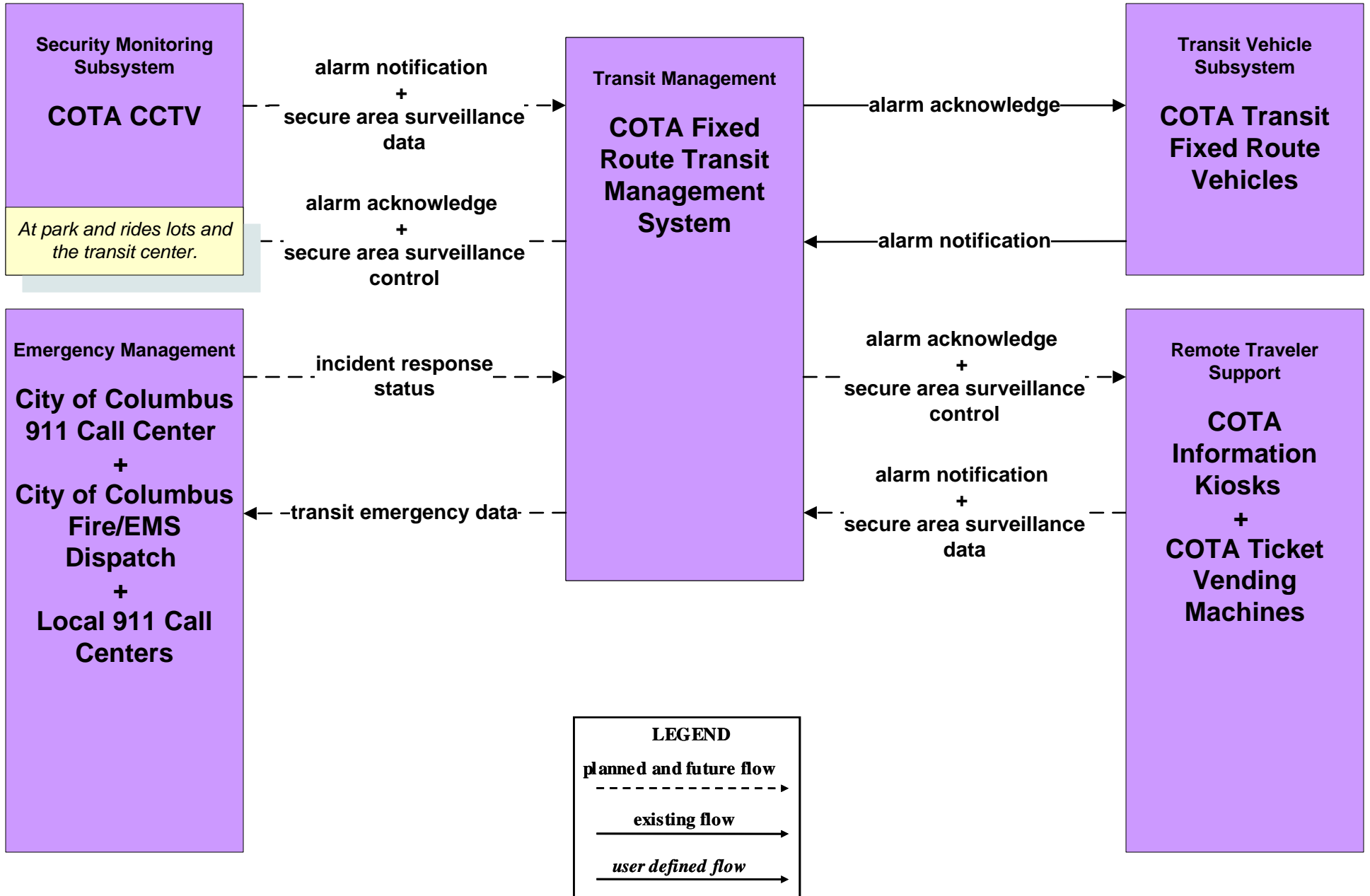
**APTS04 - Transit Passenger and Fare Management
COTA – Fixed Route**



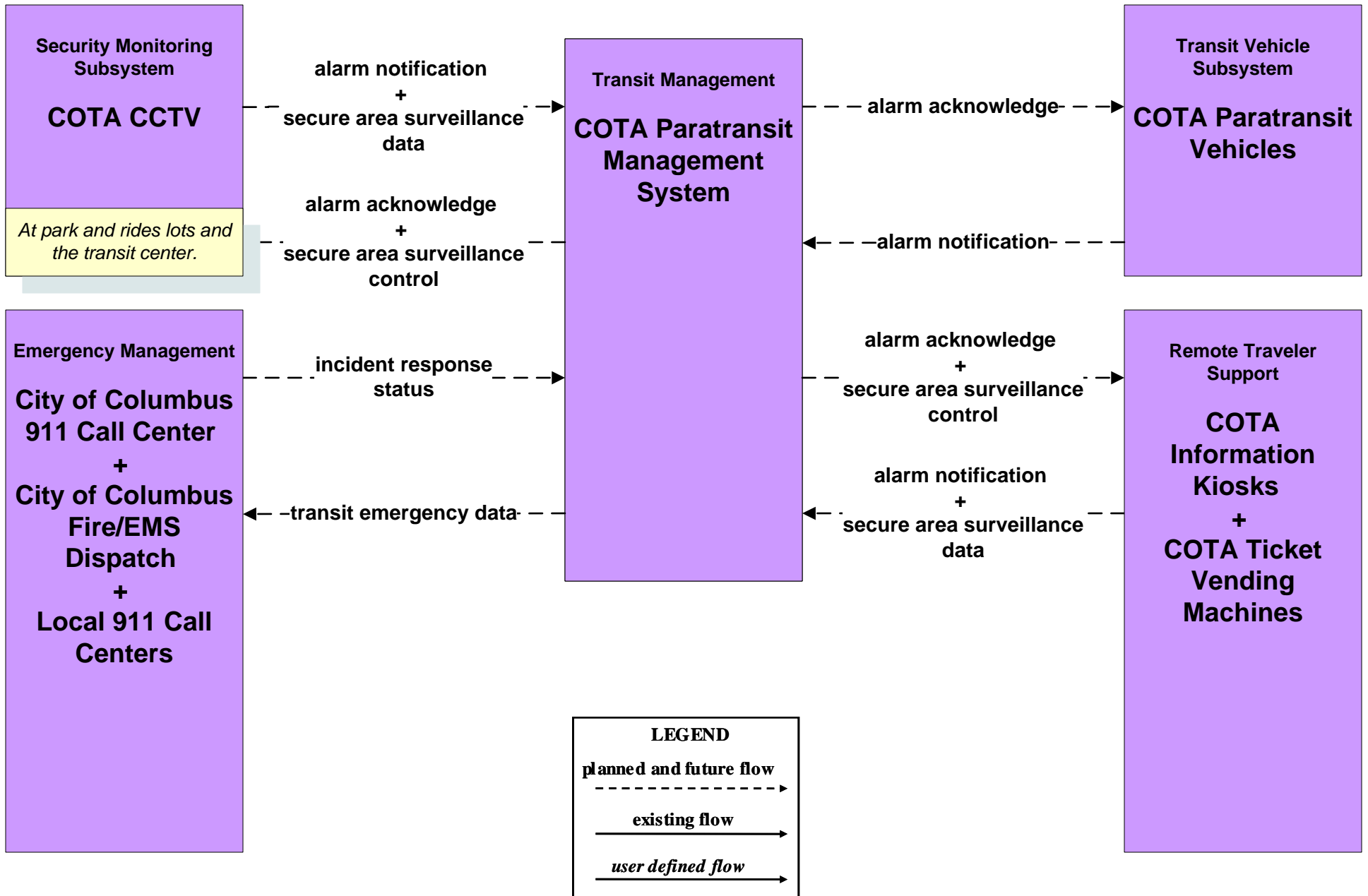
APTS04 - Transit Passenger and Fare Management DATA



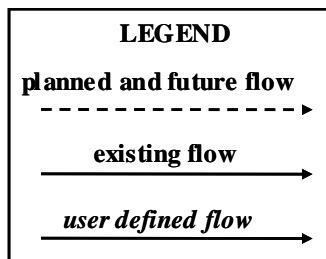
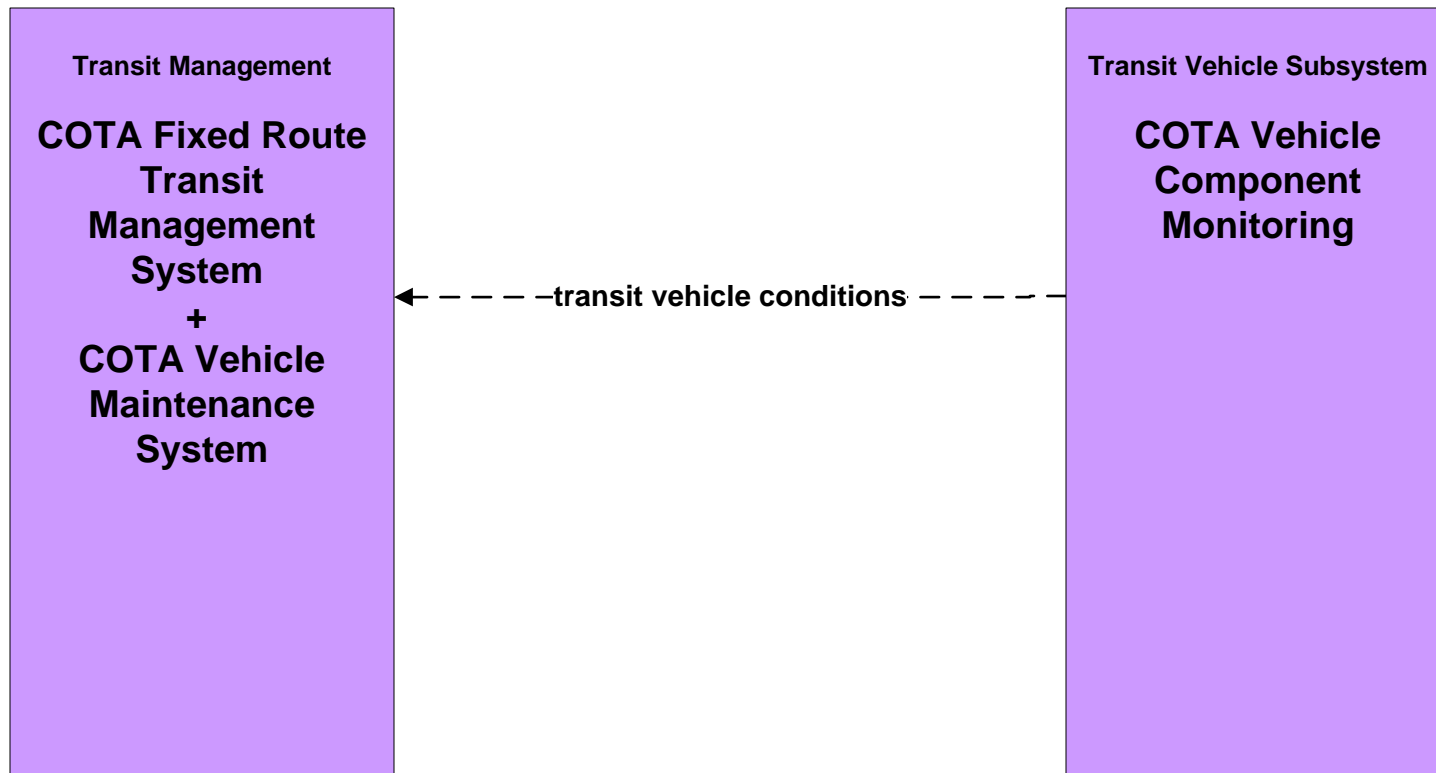
APTS05 - Transit Security COTA



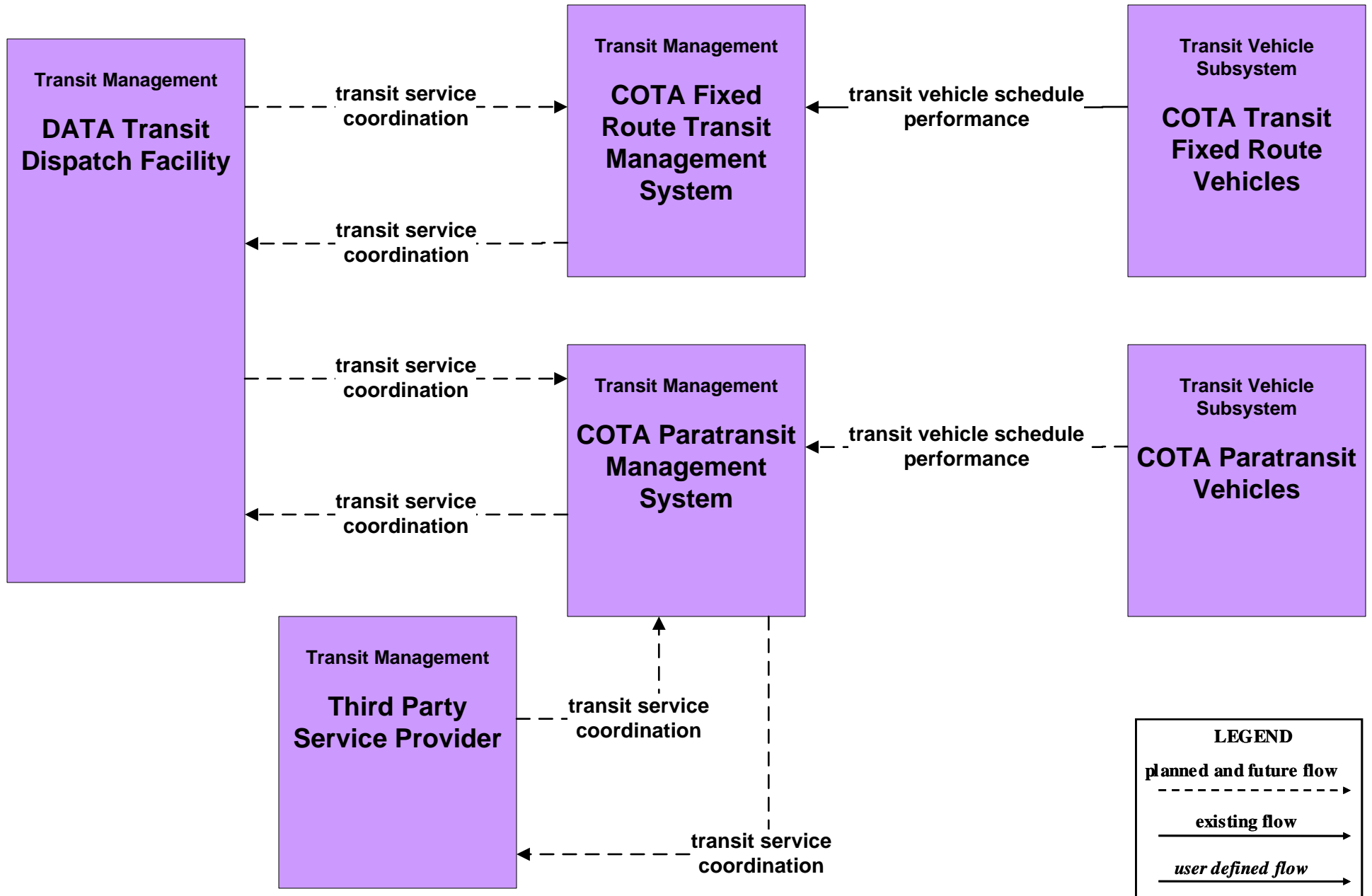
**APTS05 - Transit Security
COTA – Demand Responsive**



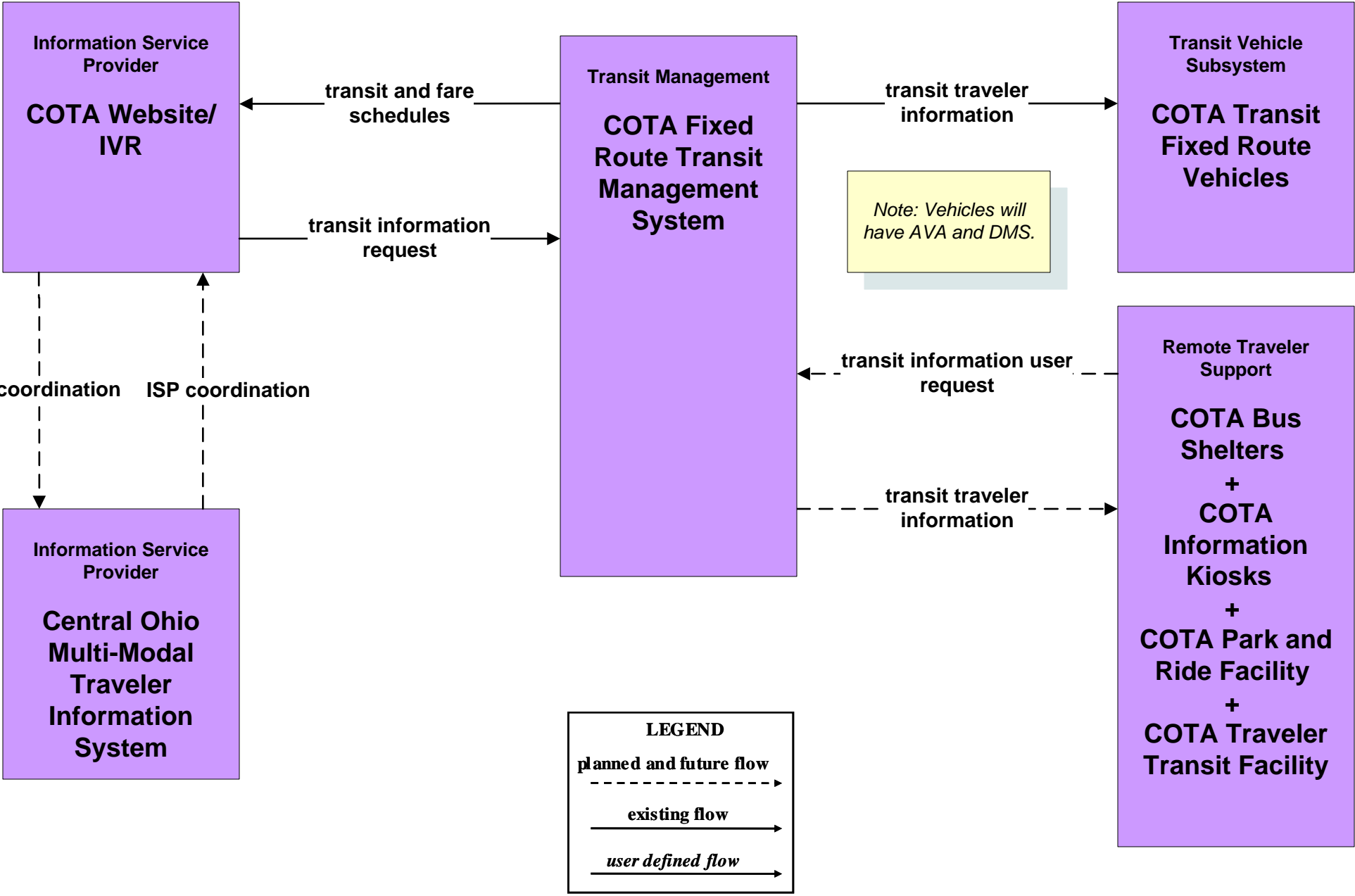
**APTS06 - Transit Maintenance
COTA**



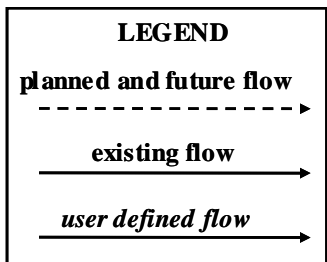
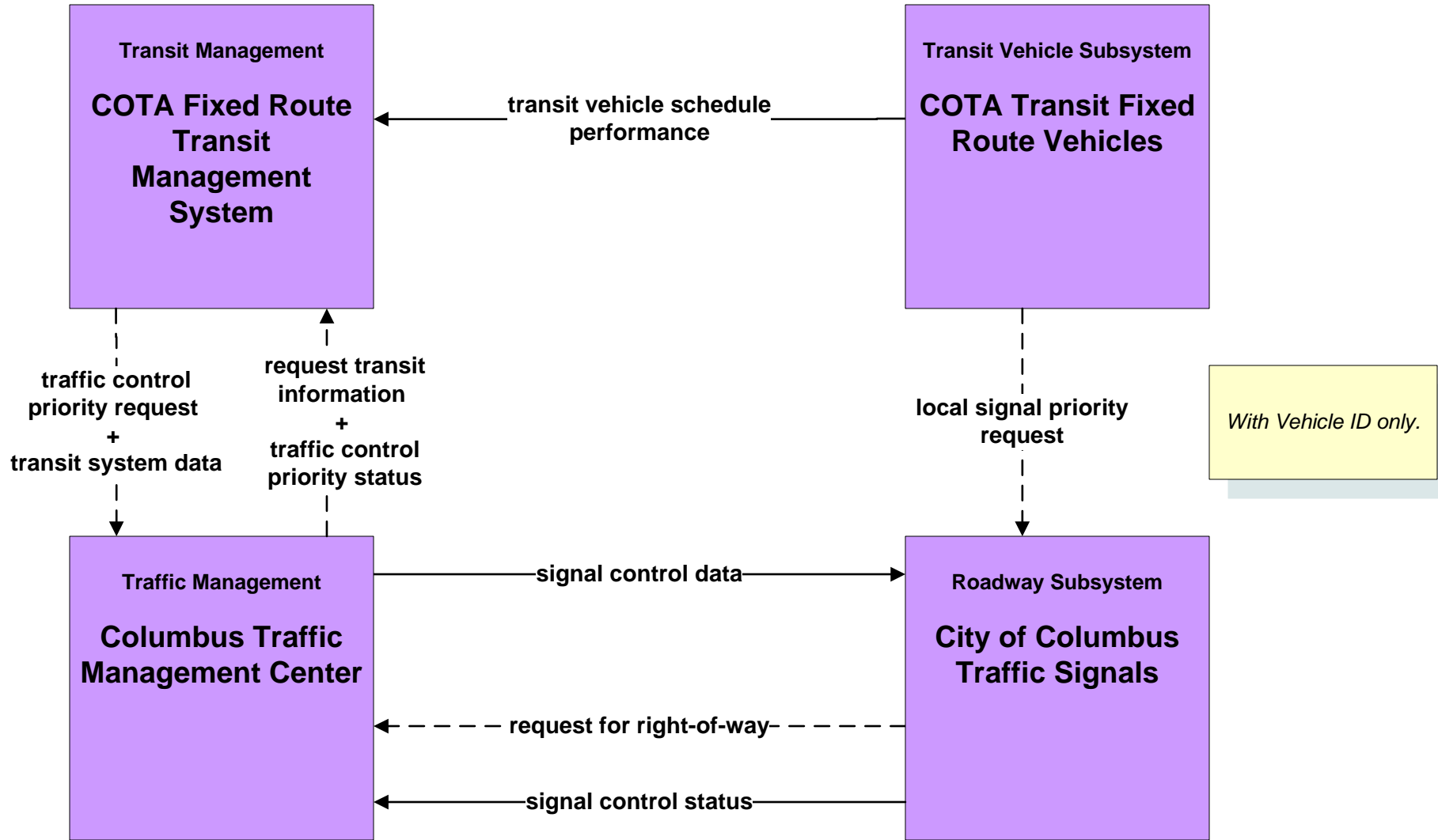
APTS07 - Multi-modal Coordination COTA



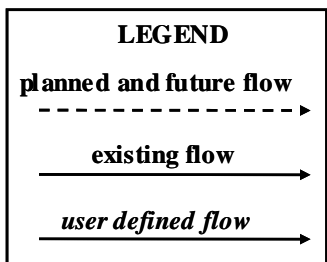
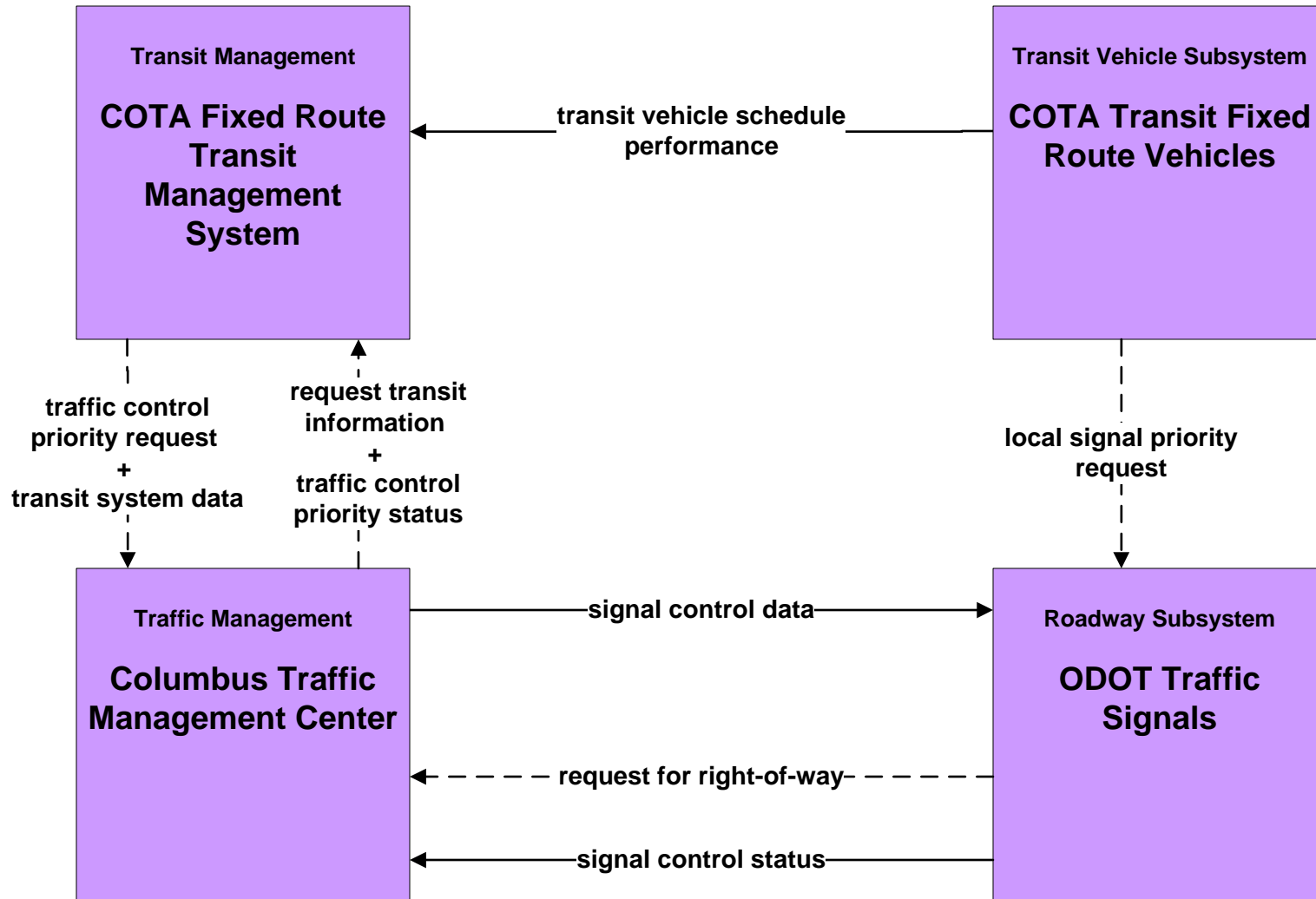
**APTS08 - Transit Traveler Information
COTA**



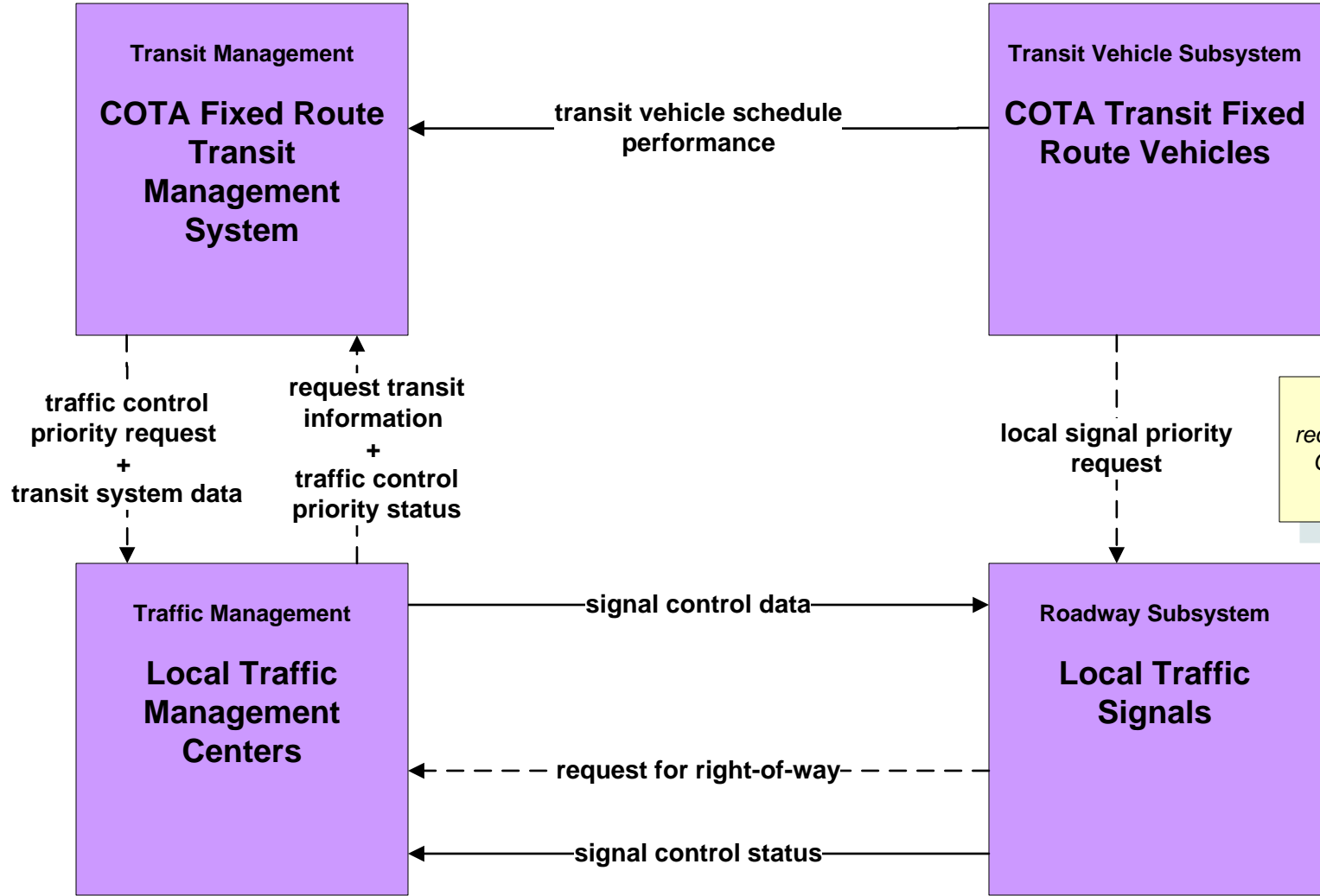
APTS09 – Transit Signal Priority COTA / City of Columbus



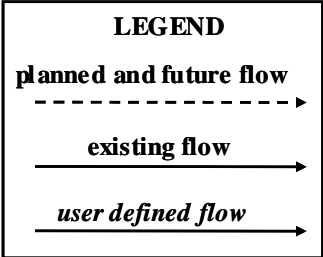
**APTS09 – Transit Signal Priority
COTA / ODOT**



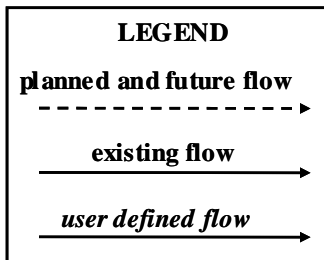
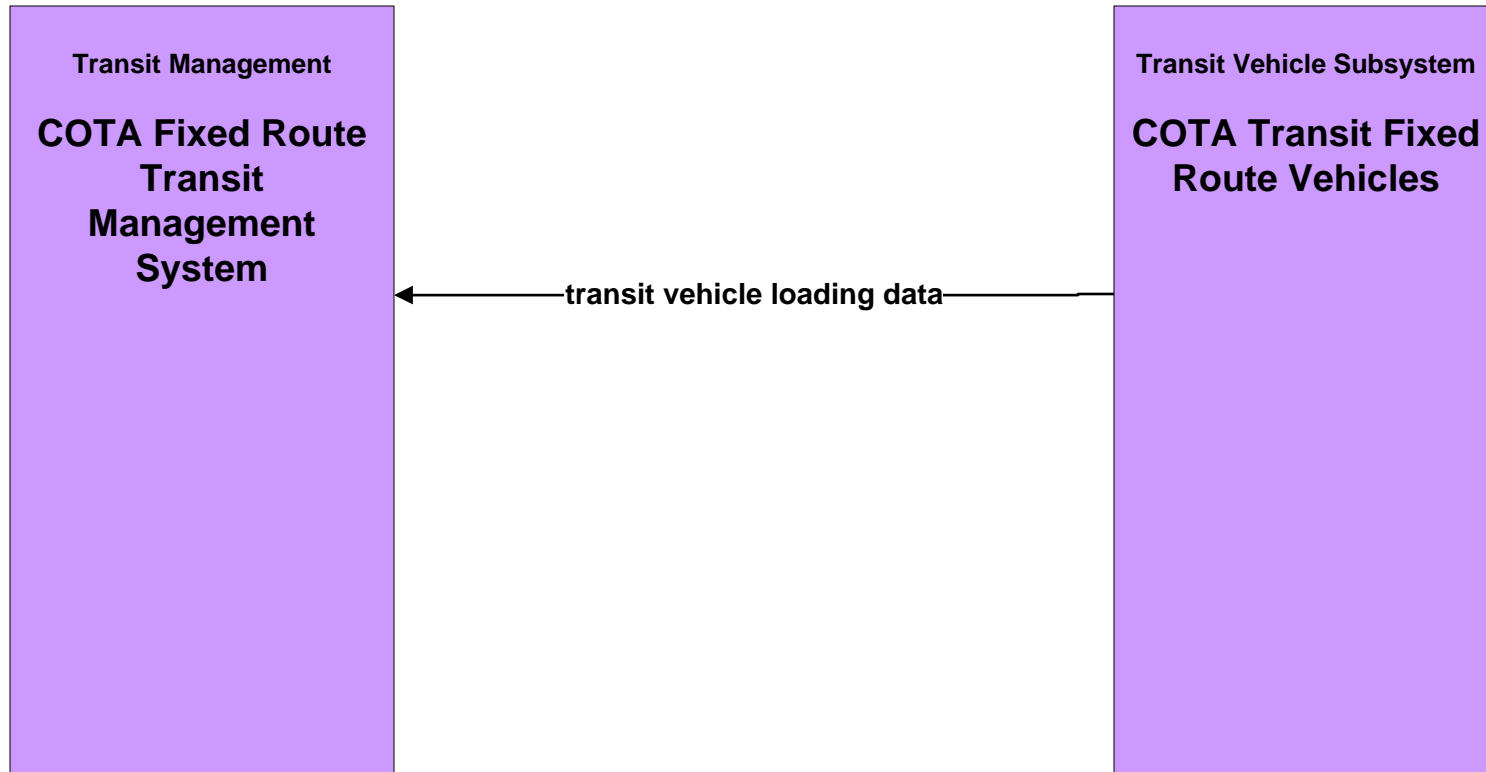
**APTS09 – Transit Signal Priority
COTA / Local Counties and Municipalities**



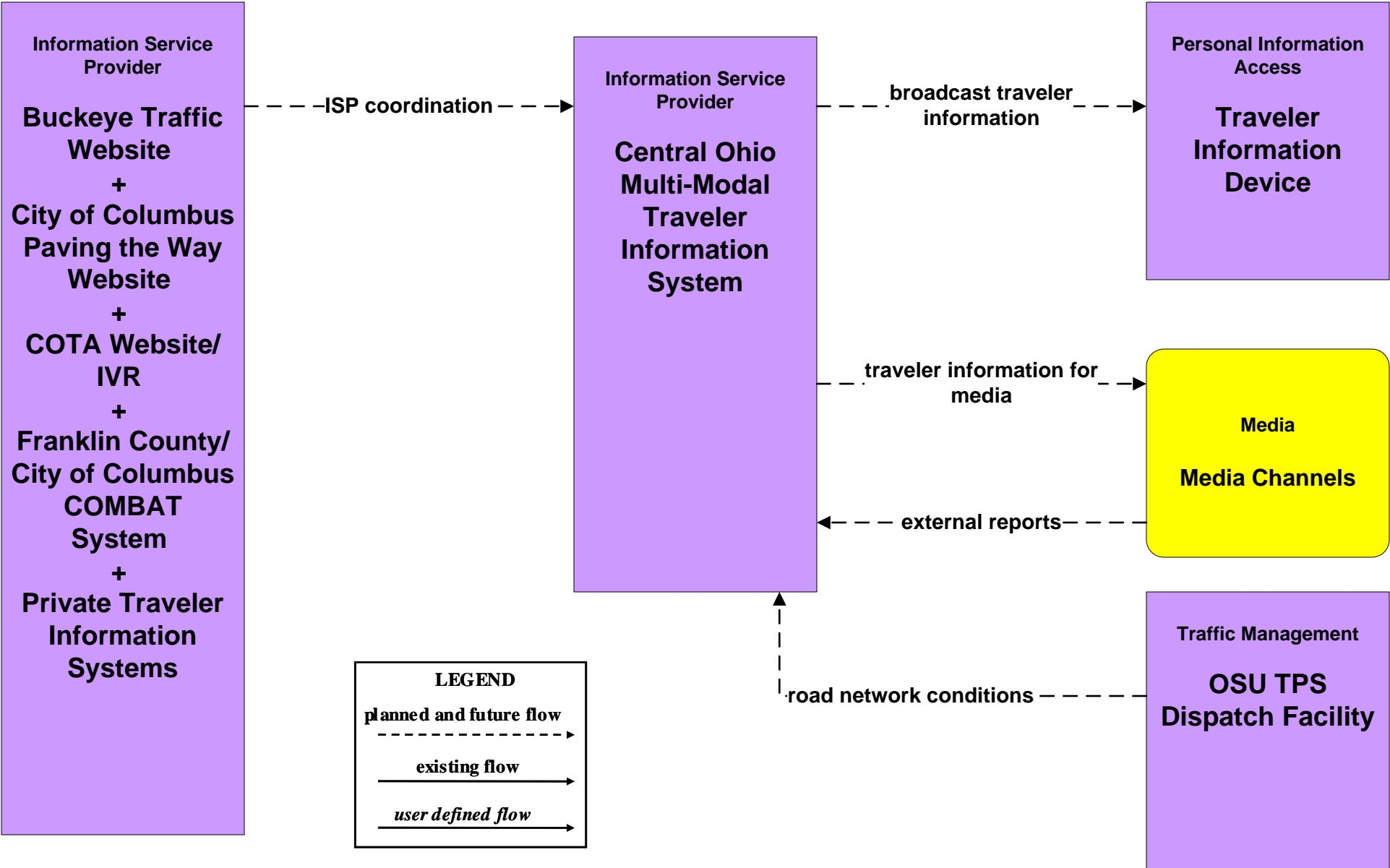
Local signal priority request is planned for the City of Gahanna as of March 2009.



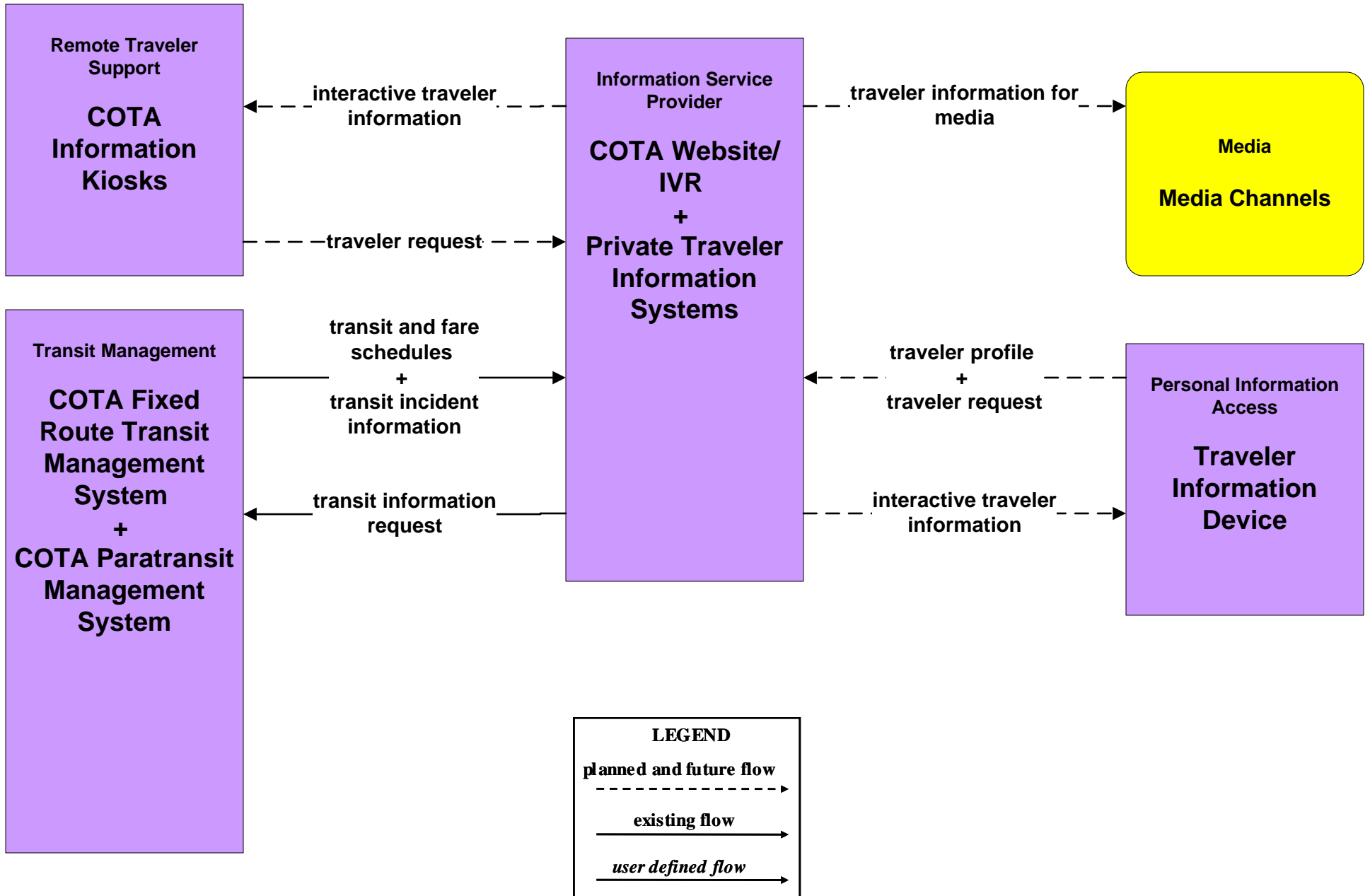
**APTS10 – Transit Passenger Counting
COTA**



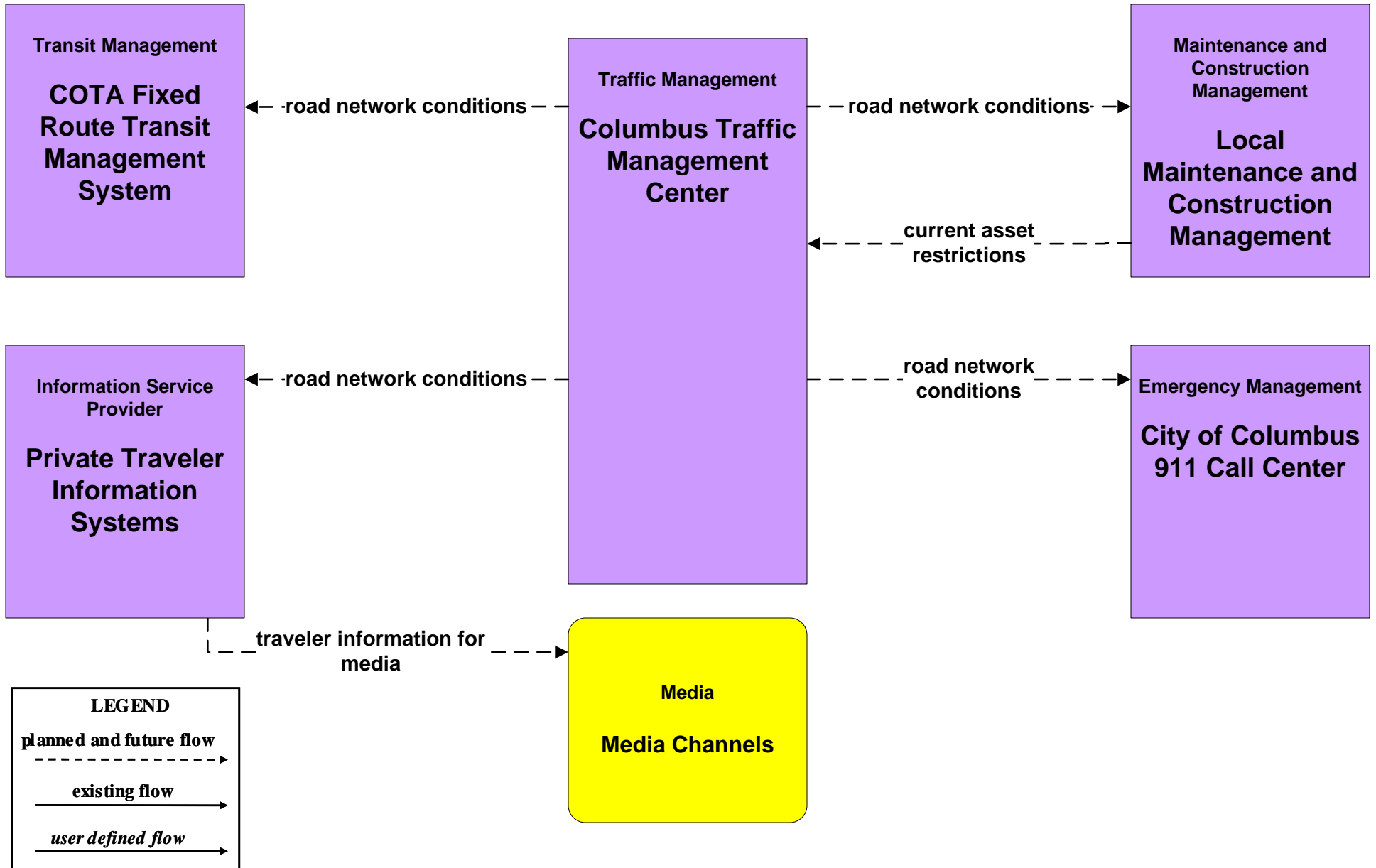
**ATIS01 - Broadcast Traveler Information
Central Ohio Multi-Modal Traveler Information System**



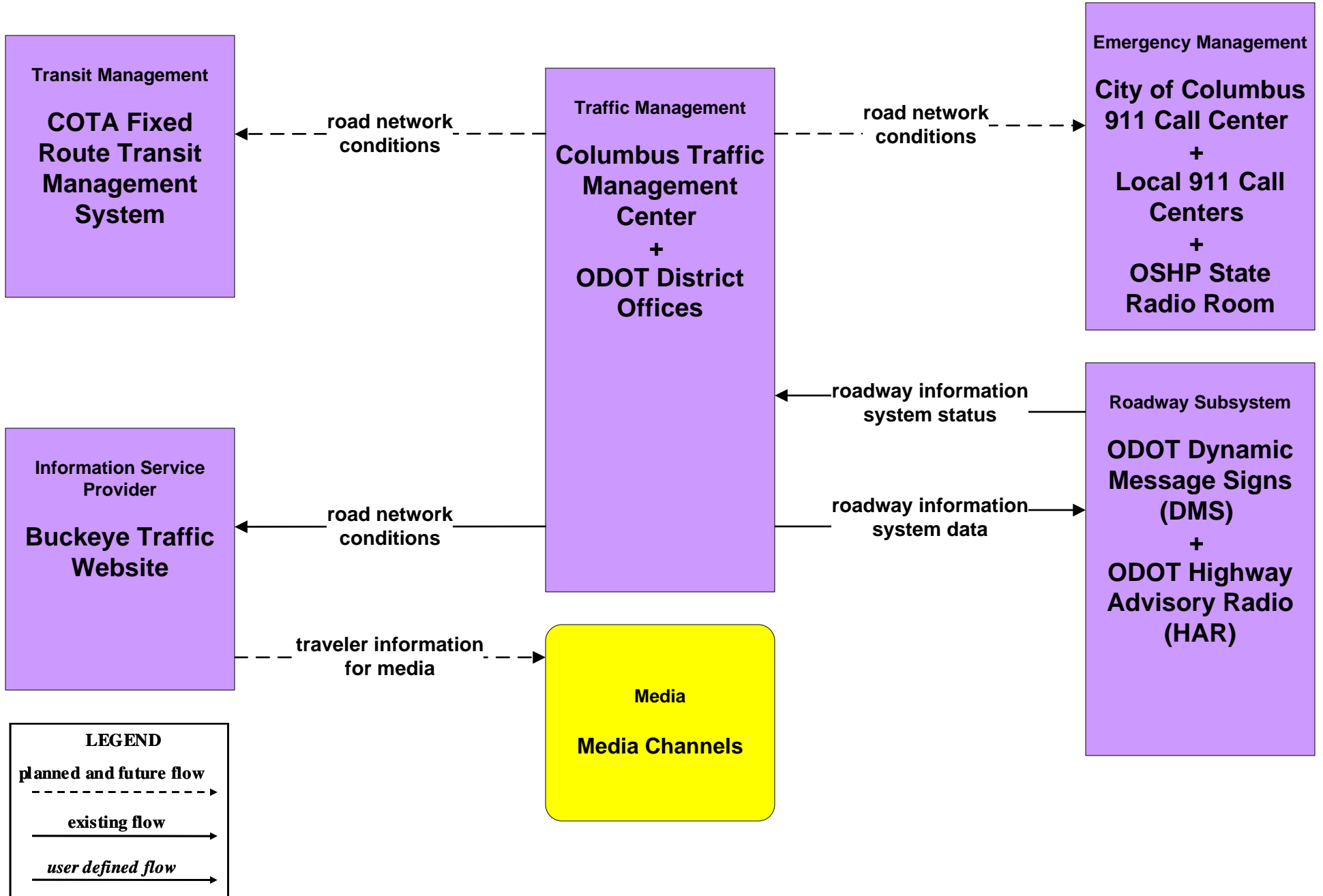
ATIS02 - Interactive Traveler Information COTA



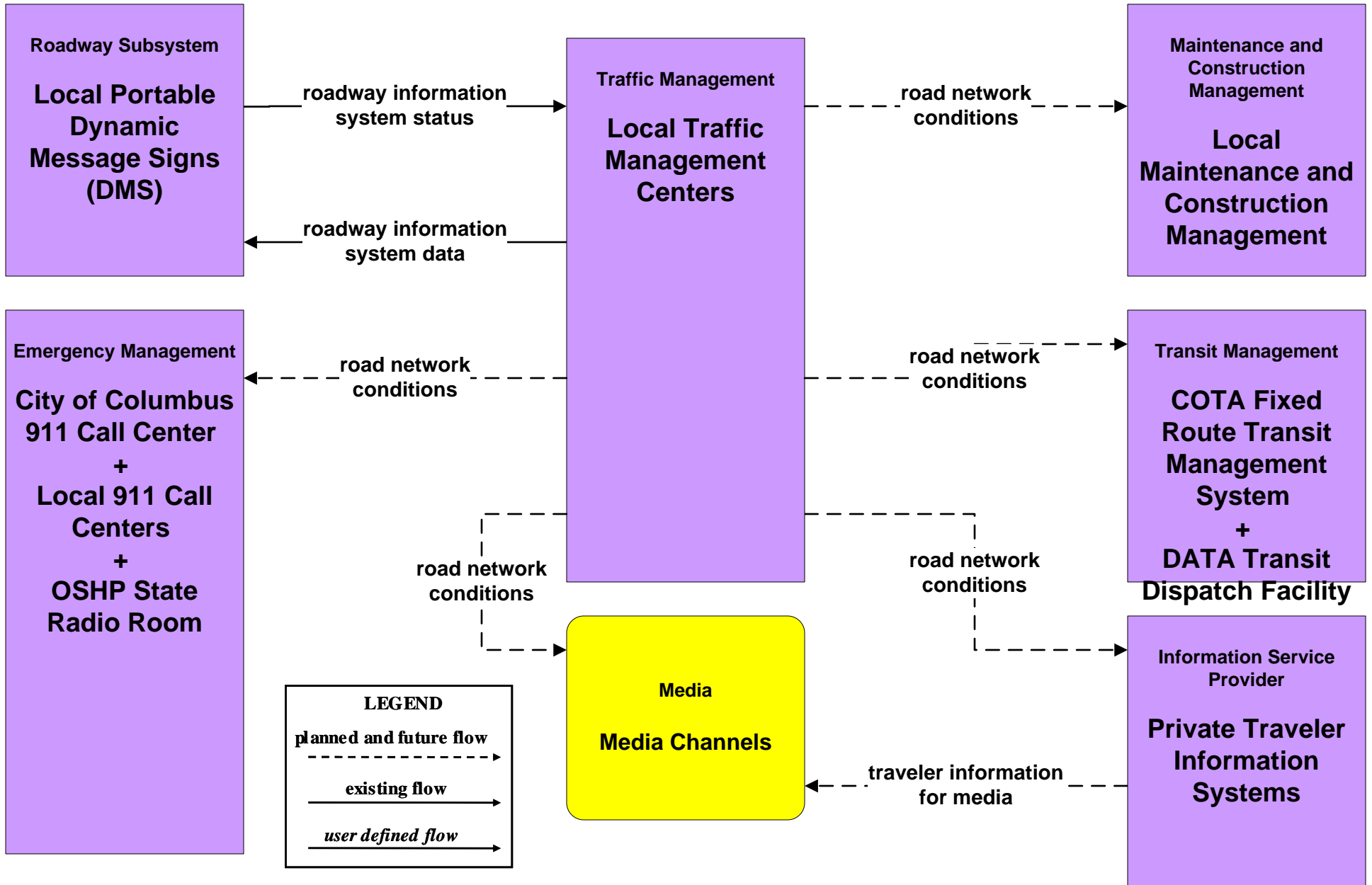
**ATMS06 - Traffic Information Dissemination
City of Columbus**



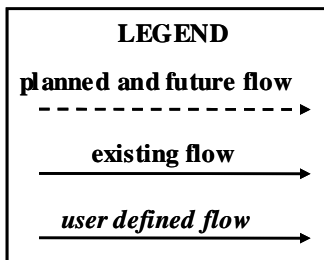
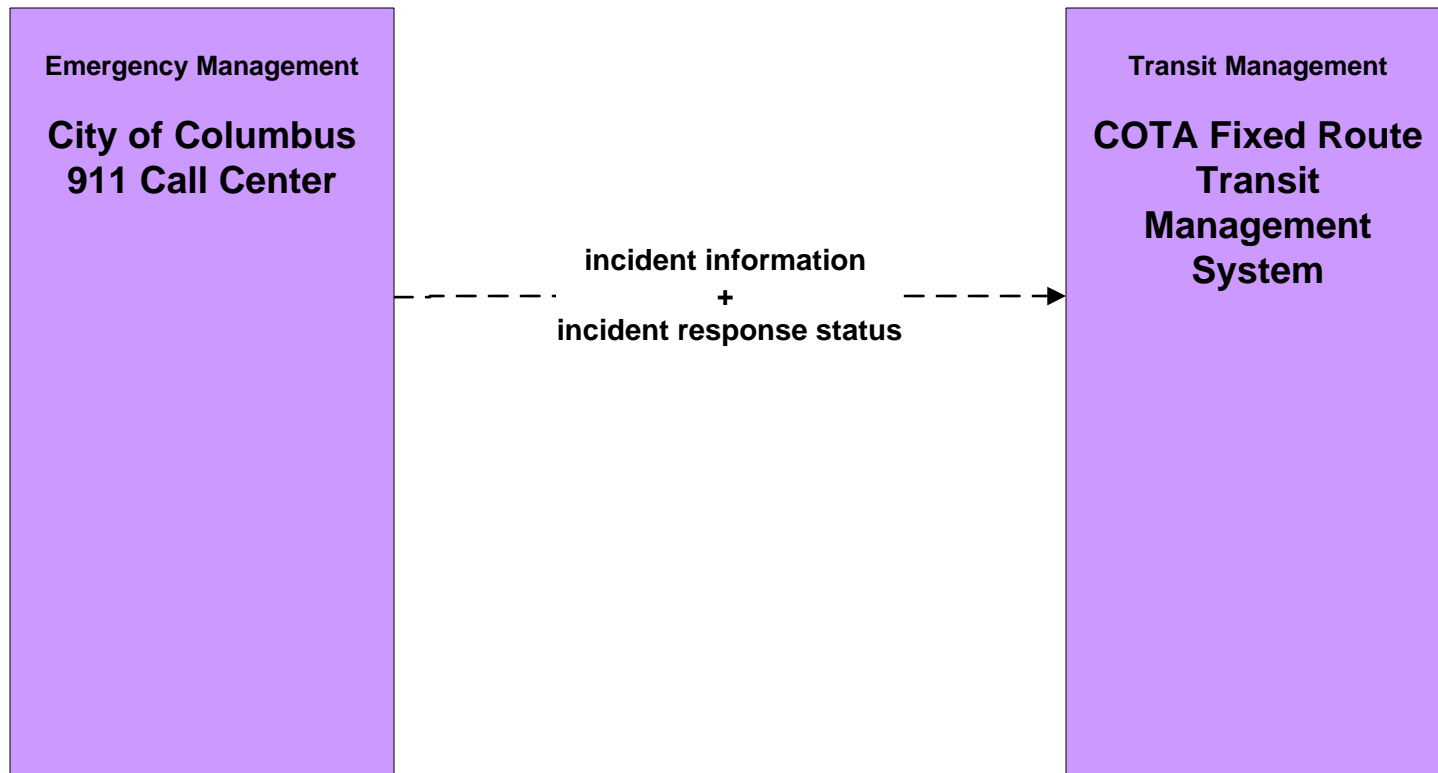
ATMS06 - Traffic Information Dissemination ODOT



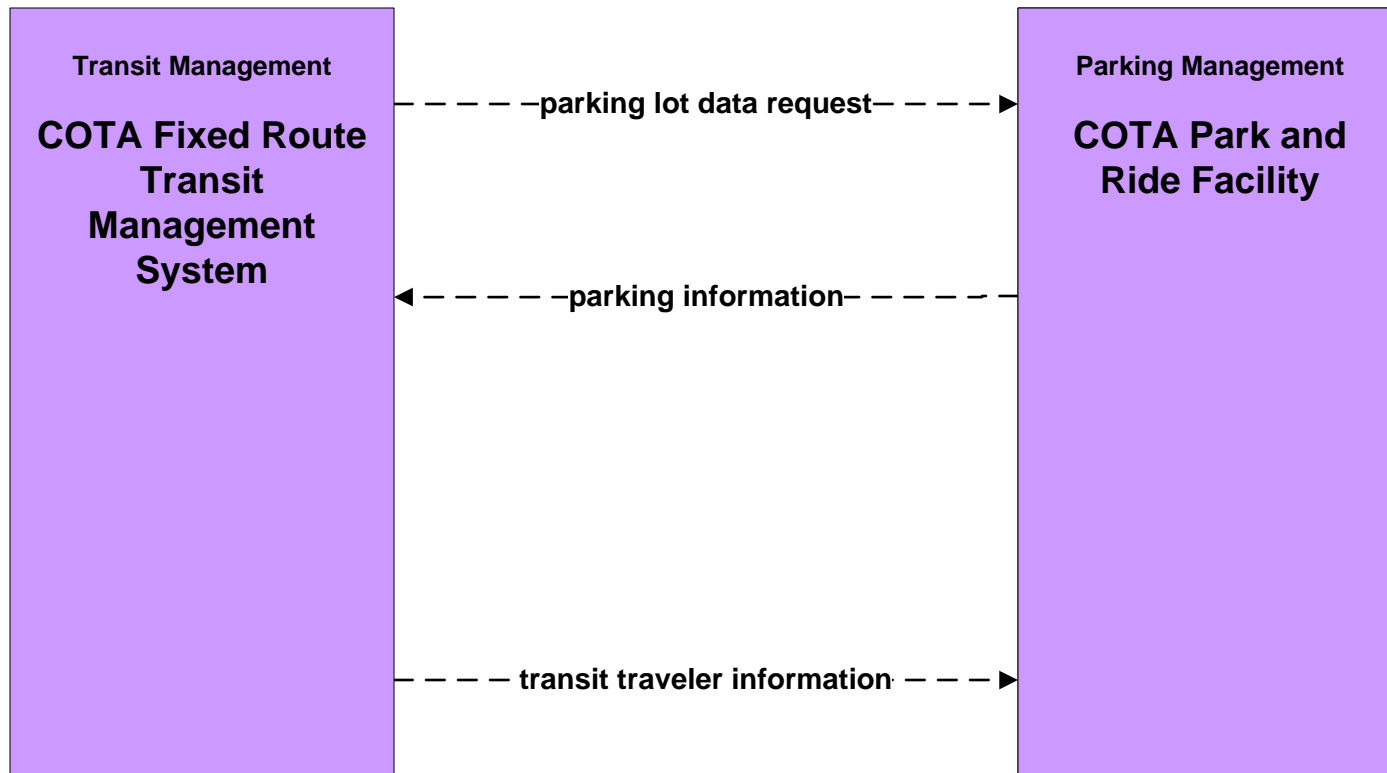
ATMS06 - Traffic Information Dissemination Local Counties and Municipalities



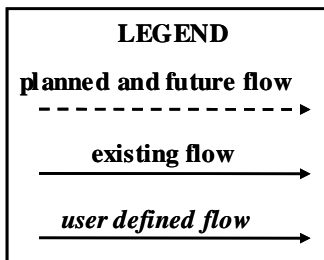
**ATMS08 - Incident Management
COTA (TrM to EM)**



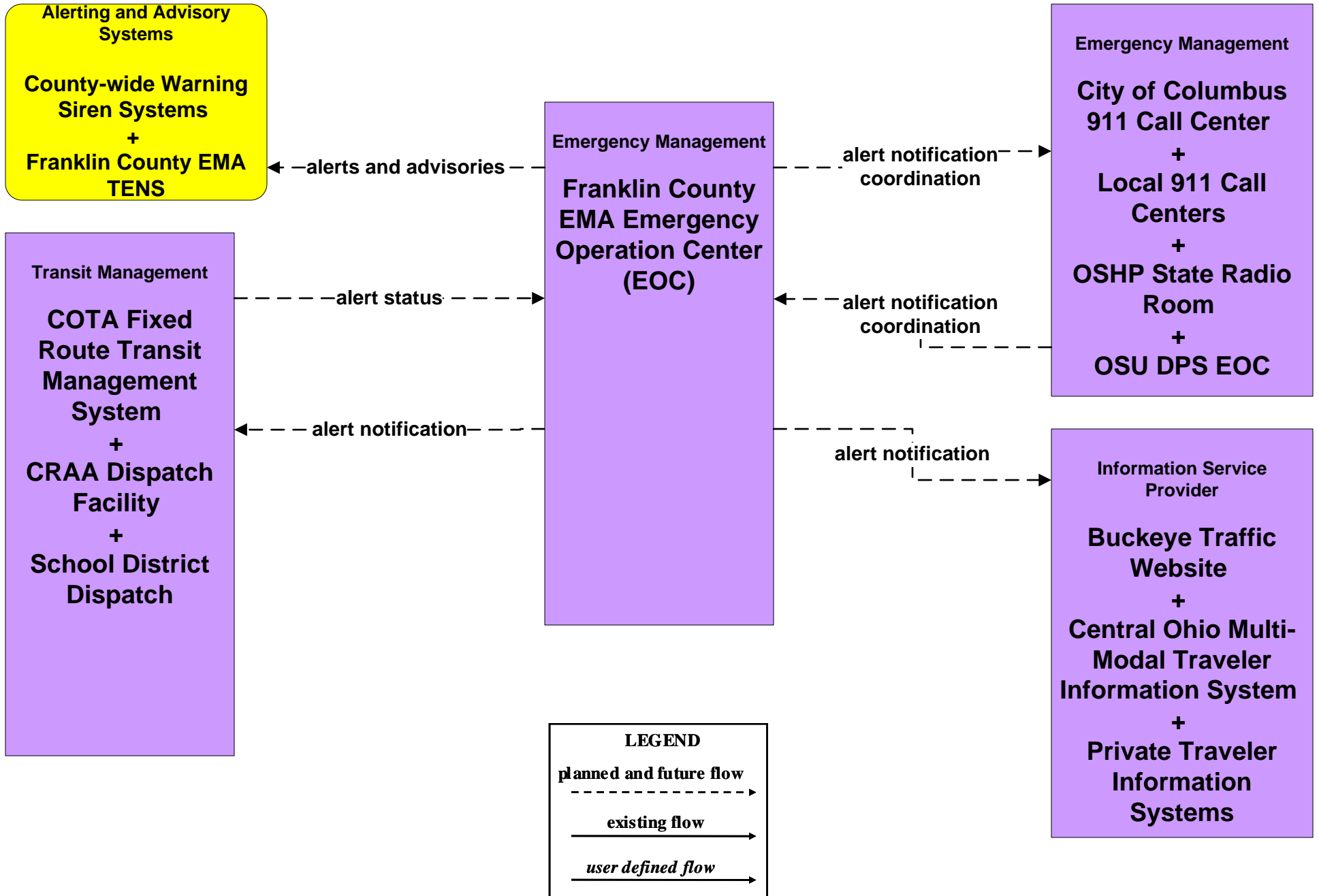
ATMS17 - Regional Parking Management COTA Park and Ride Facilities



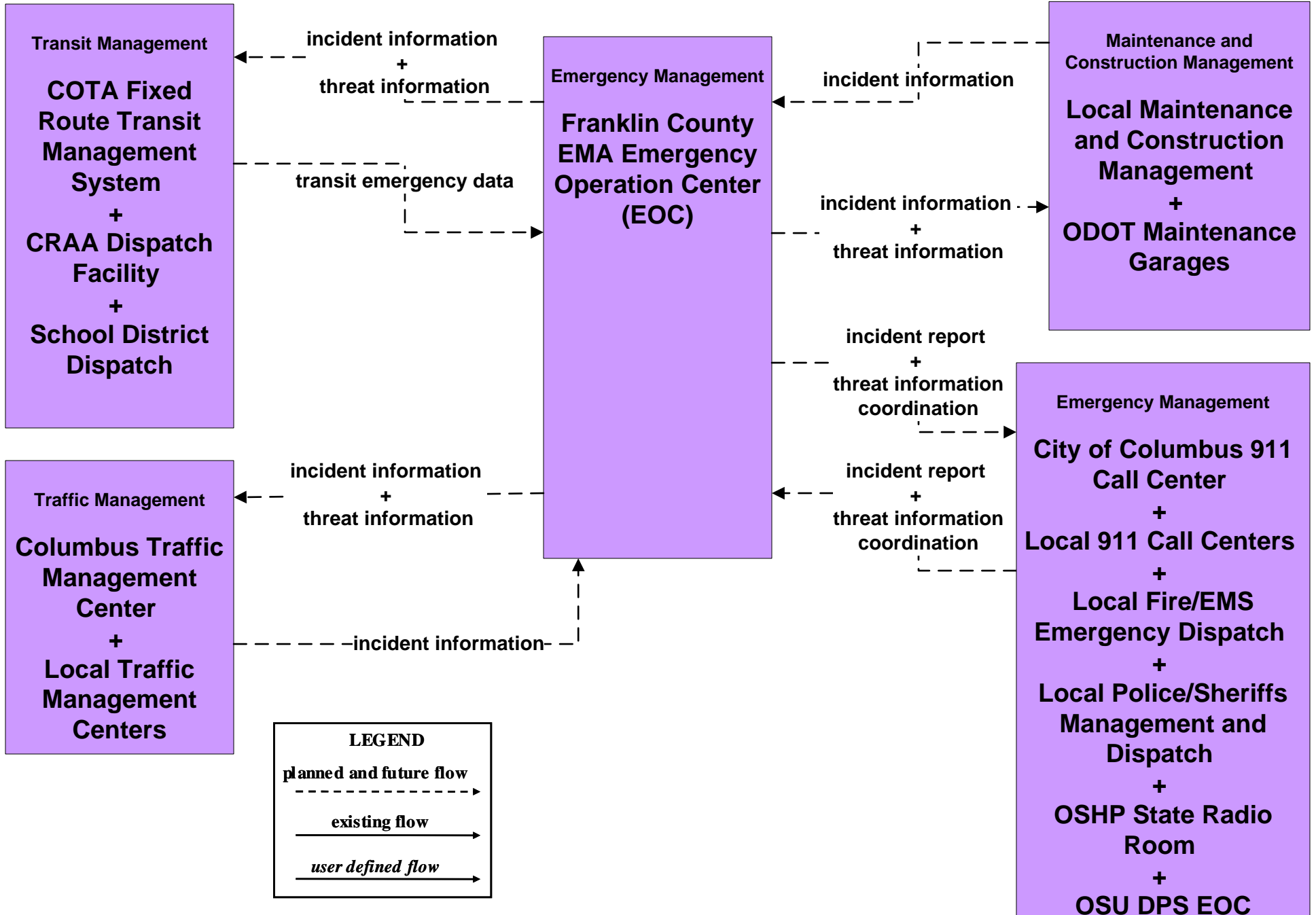
Transit traveler information is sent to passenger information systems at the park and ride facility, such as dynamic message signs.



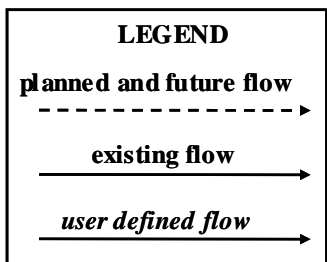
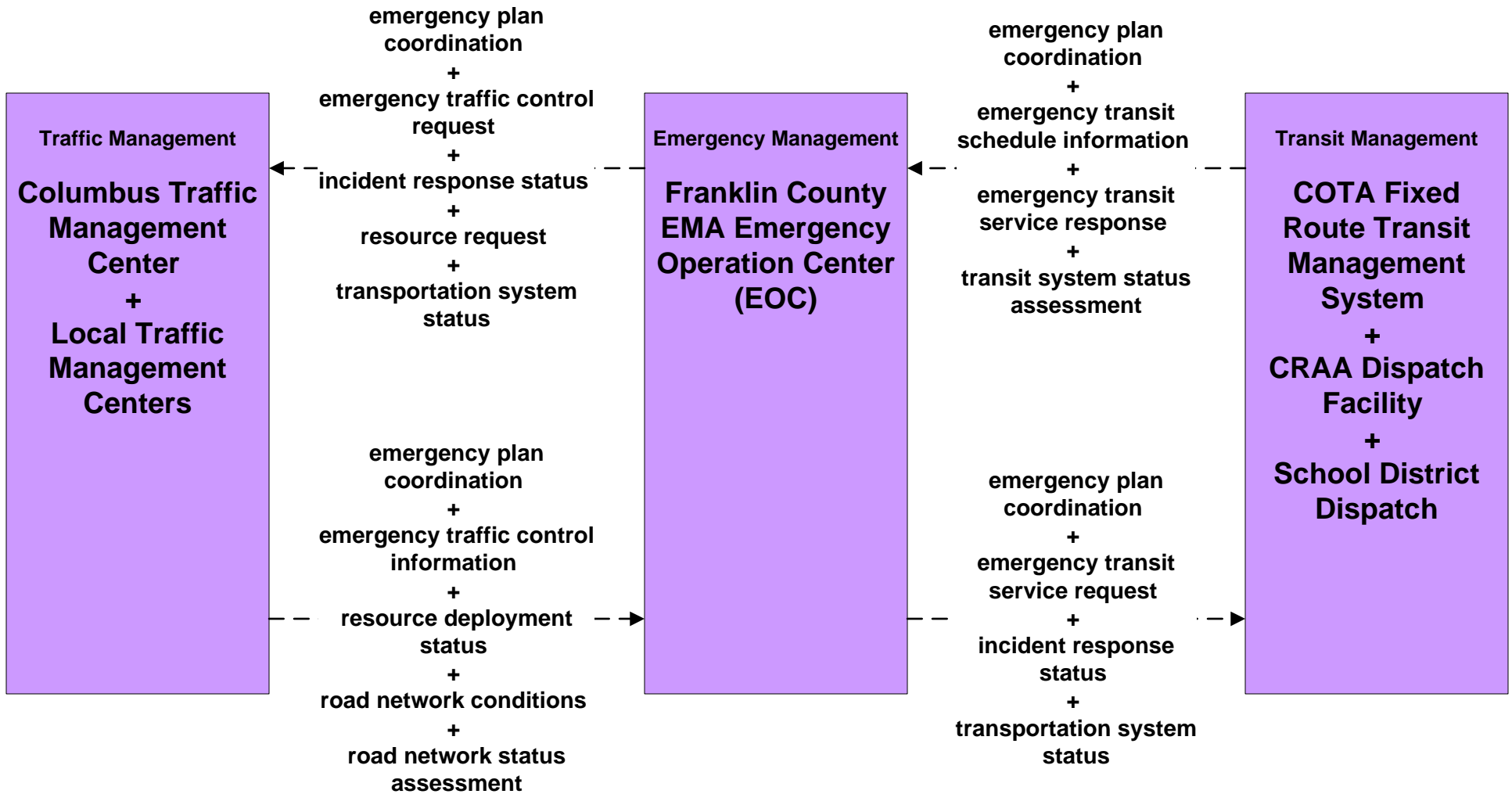
**EM06 - Wide Area Alert
Franklin County EOC (1 of 2)**



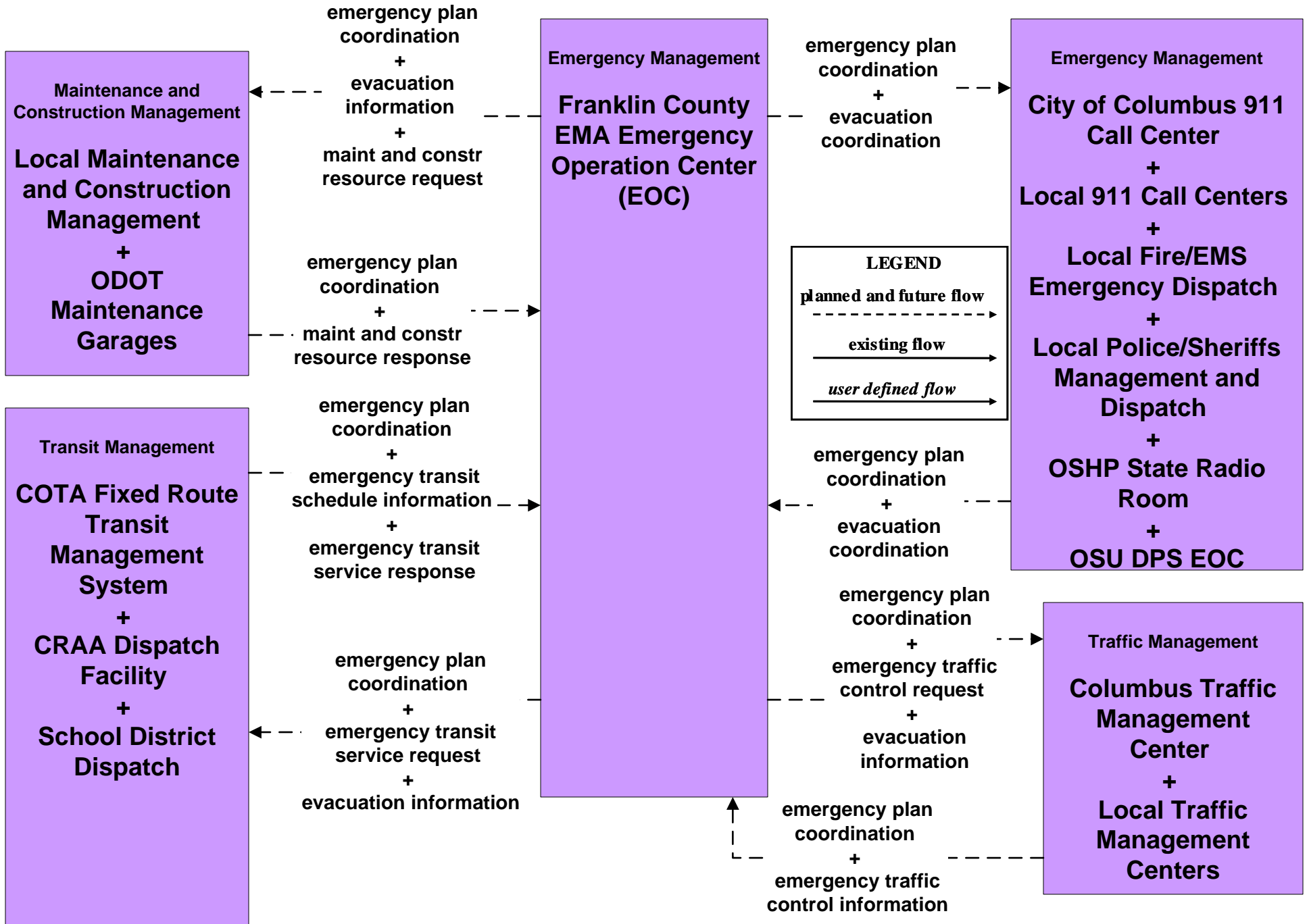
EM07 - Early Warning System Franklin County EOC



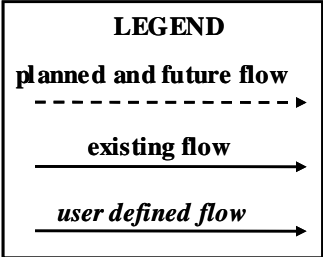
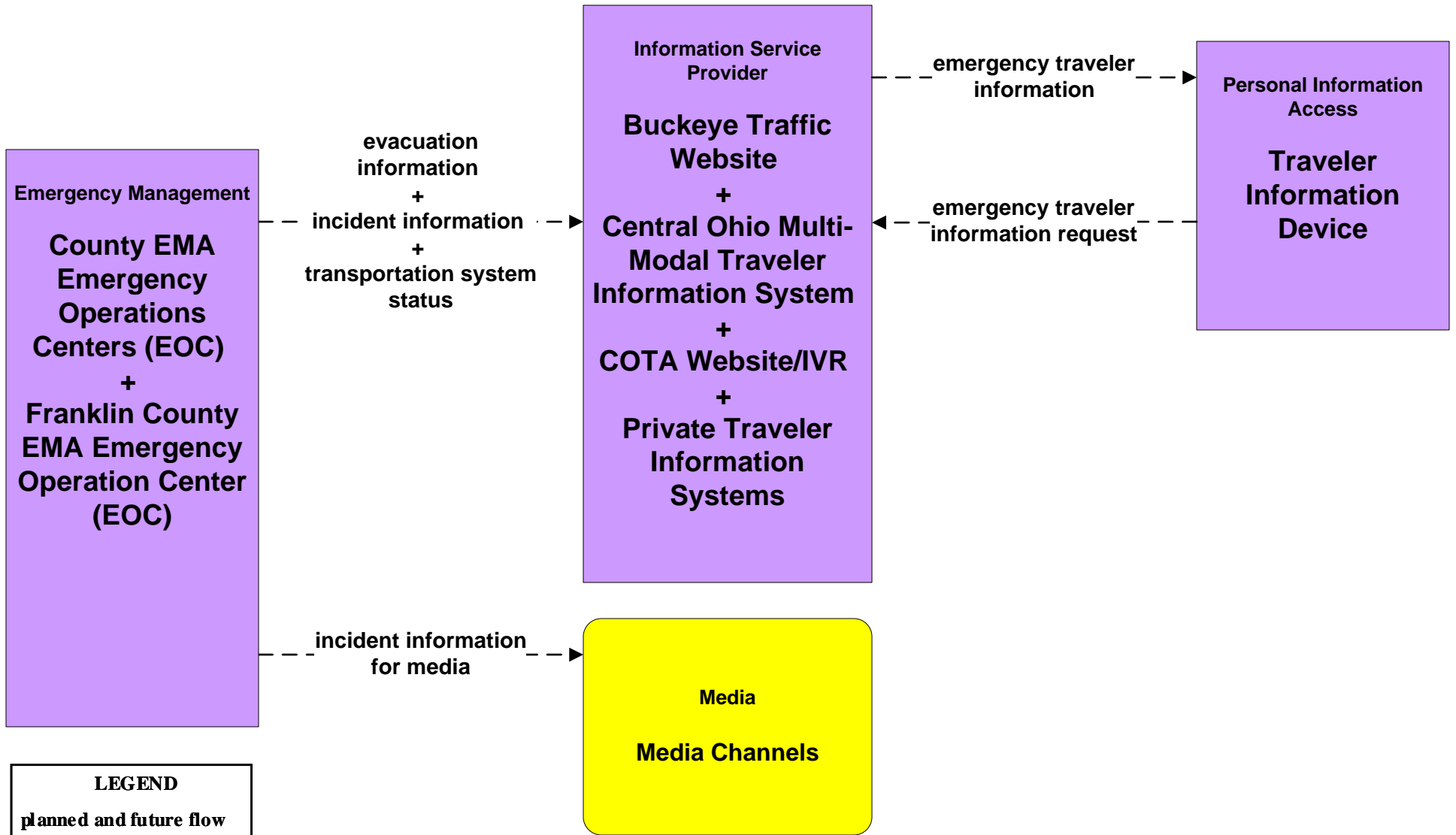
**EM08 - Disaster Response and Recovery
Franklin County EOC (2 of 2)**



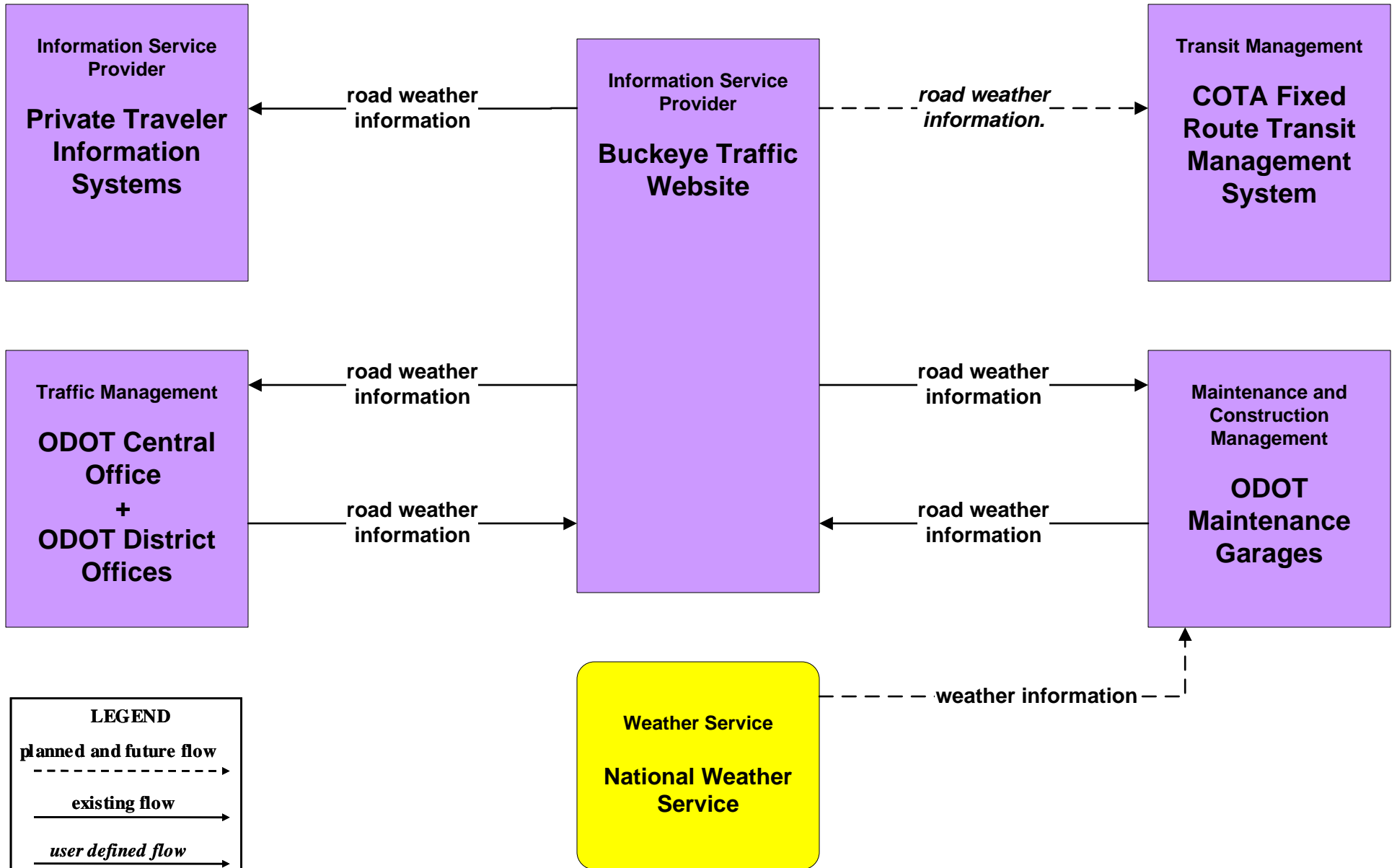
EM09 – Evacuation and Reentry Management Franklin County EOC



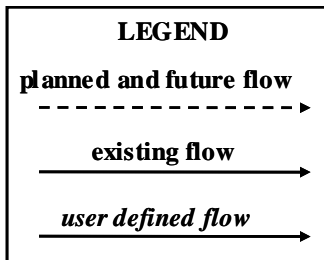
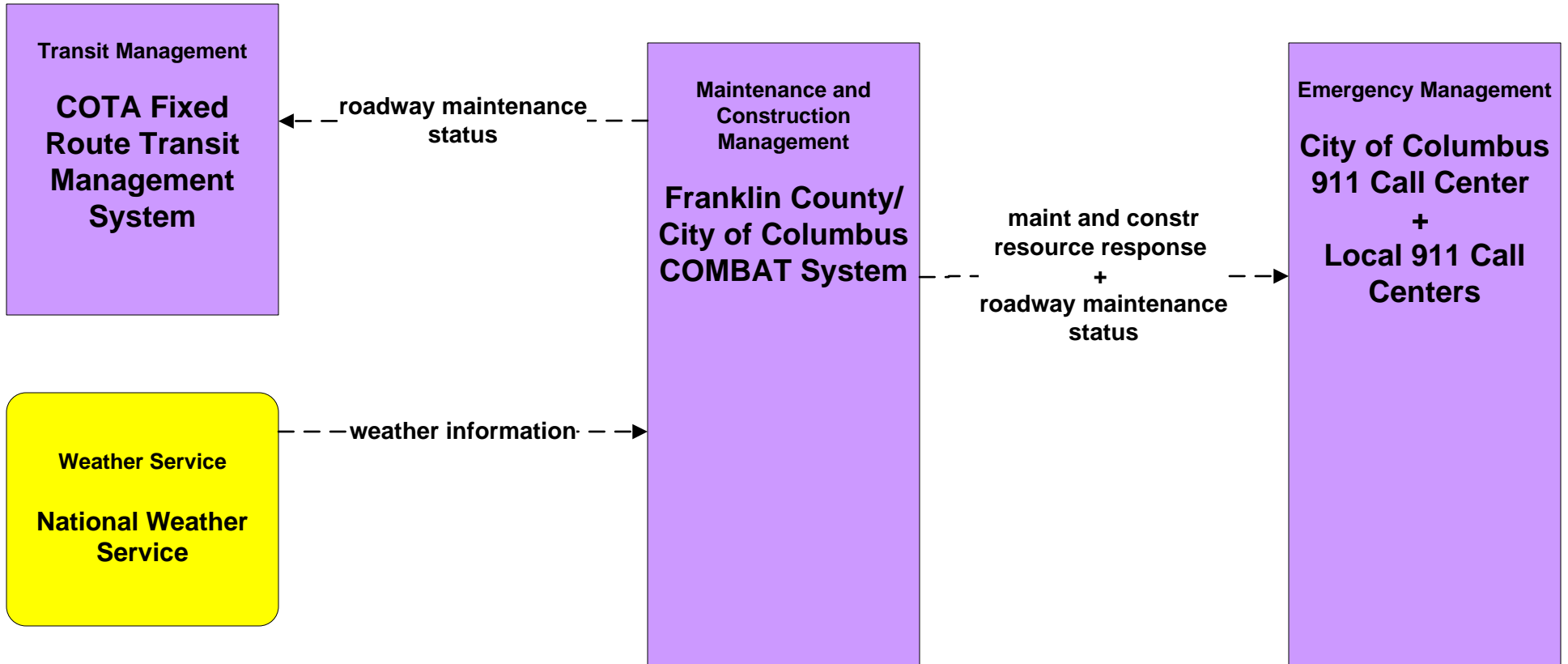
EM10 - Disaster Traveler Information County EOCs



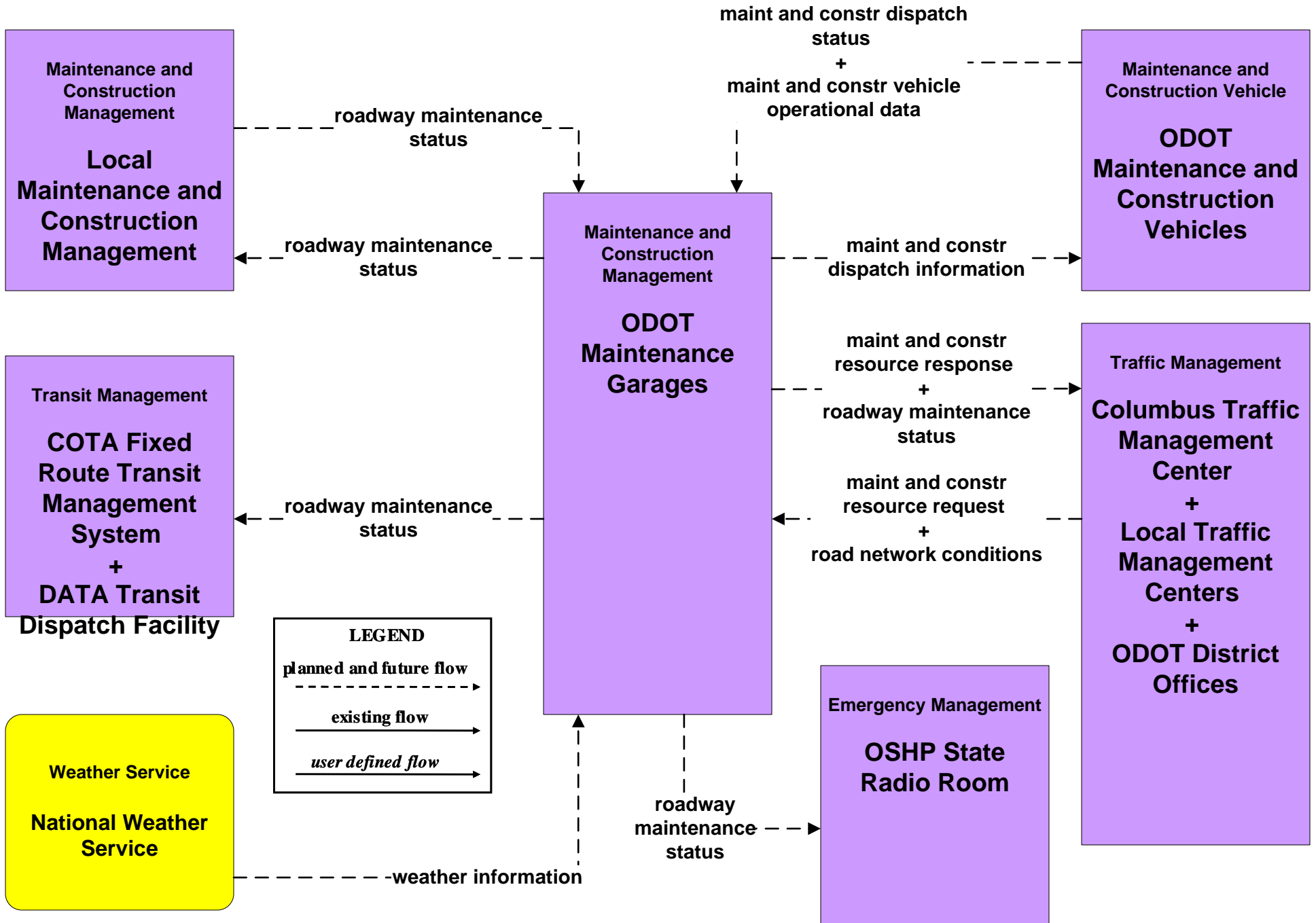
**MC04 - Weather Information Processing and Distribution
ODOT**



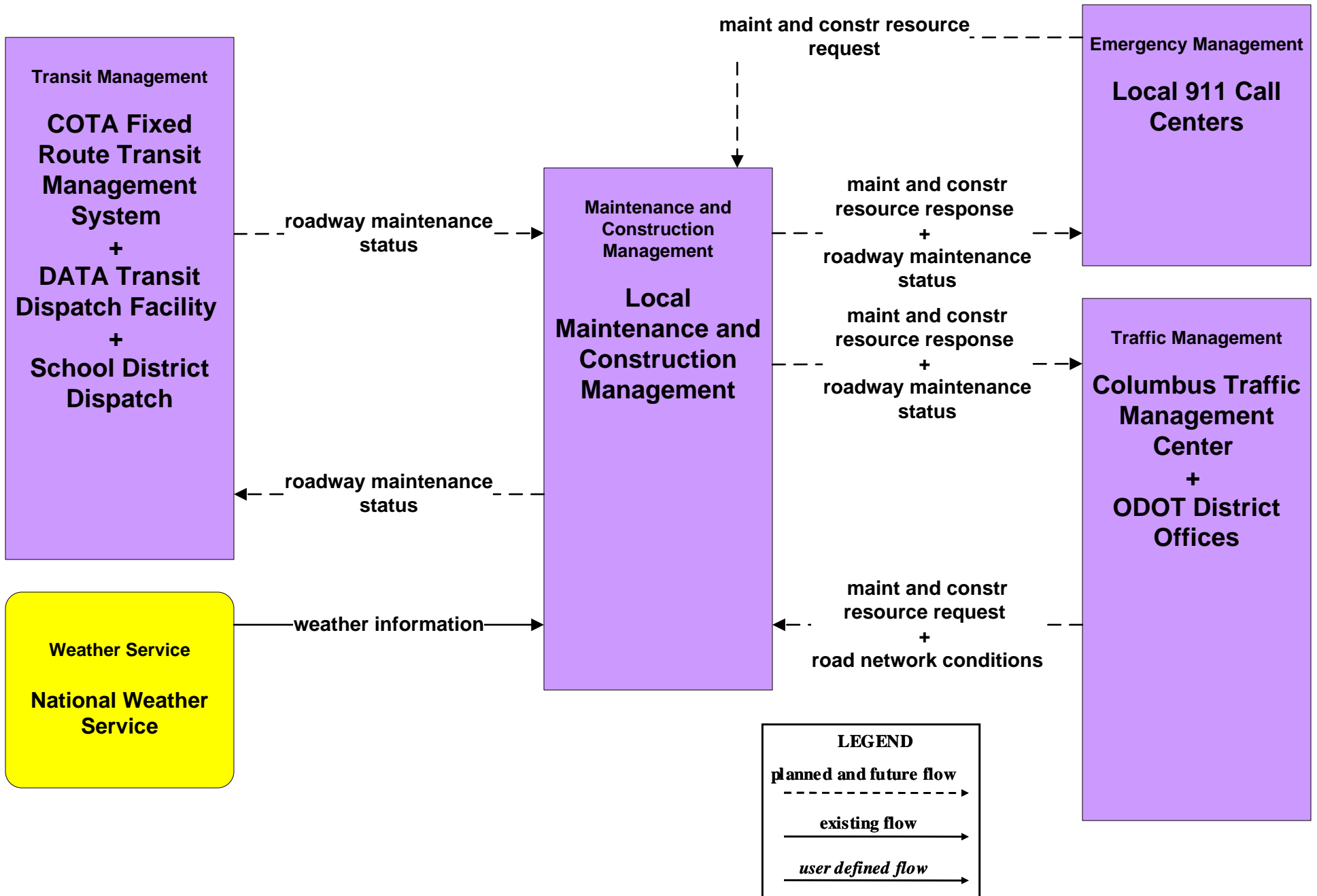
**MC06 - Winter Maintenance
Franklin County (2 of 2)**



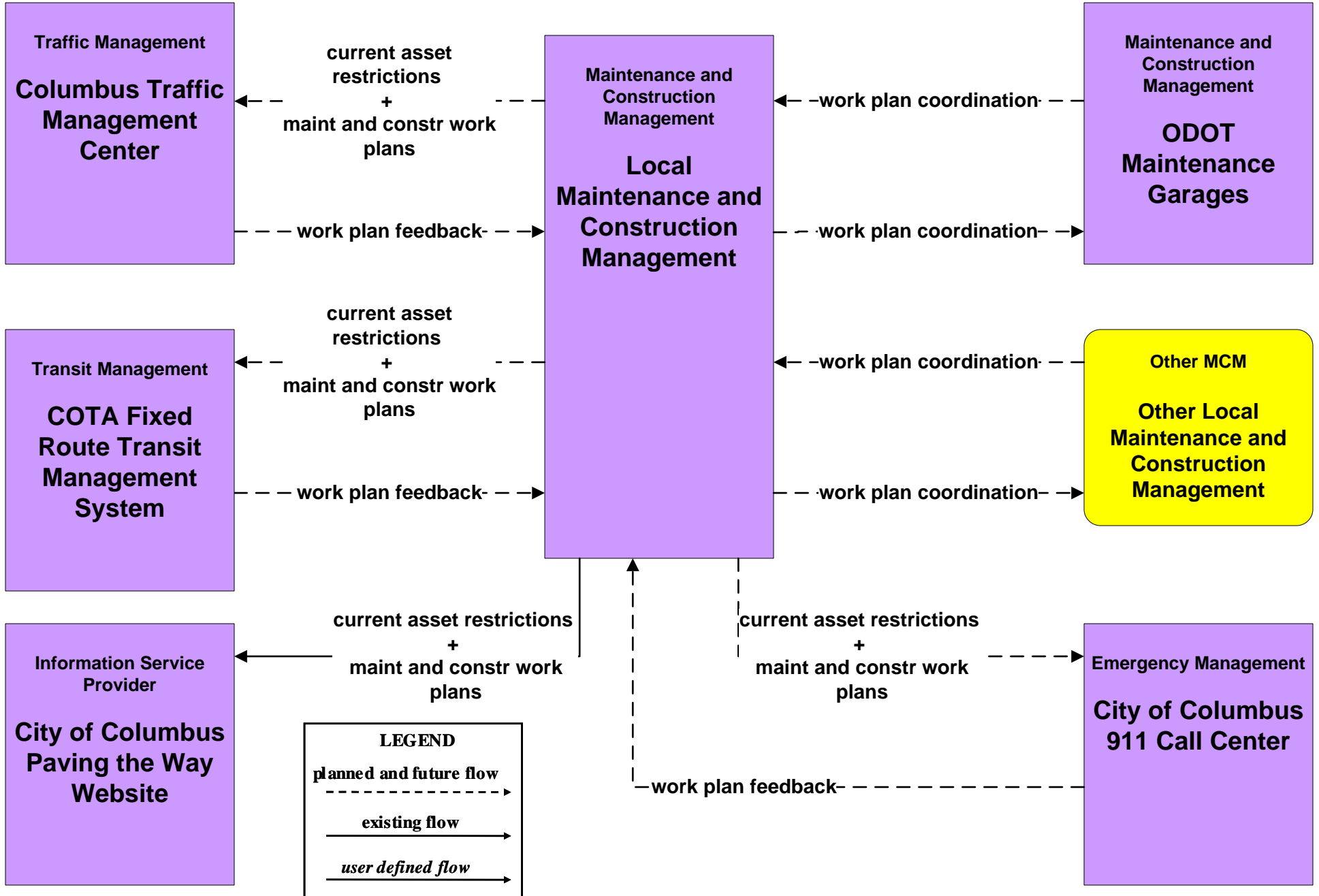
MC06 - Winter Maintenance ODOT



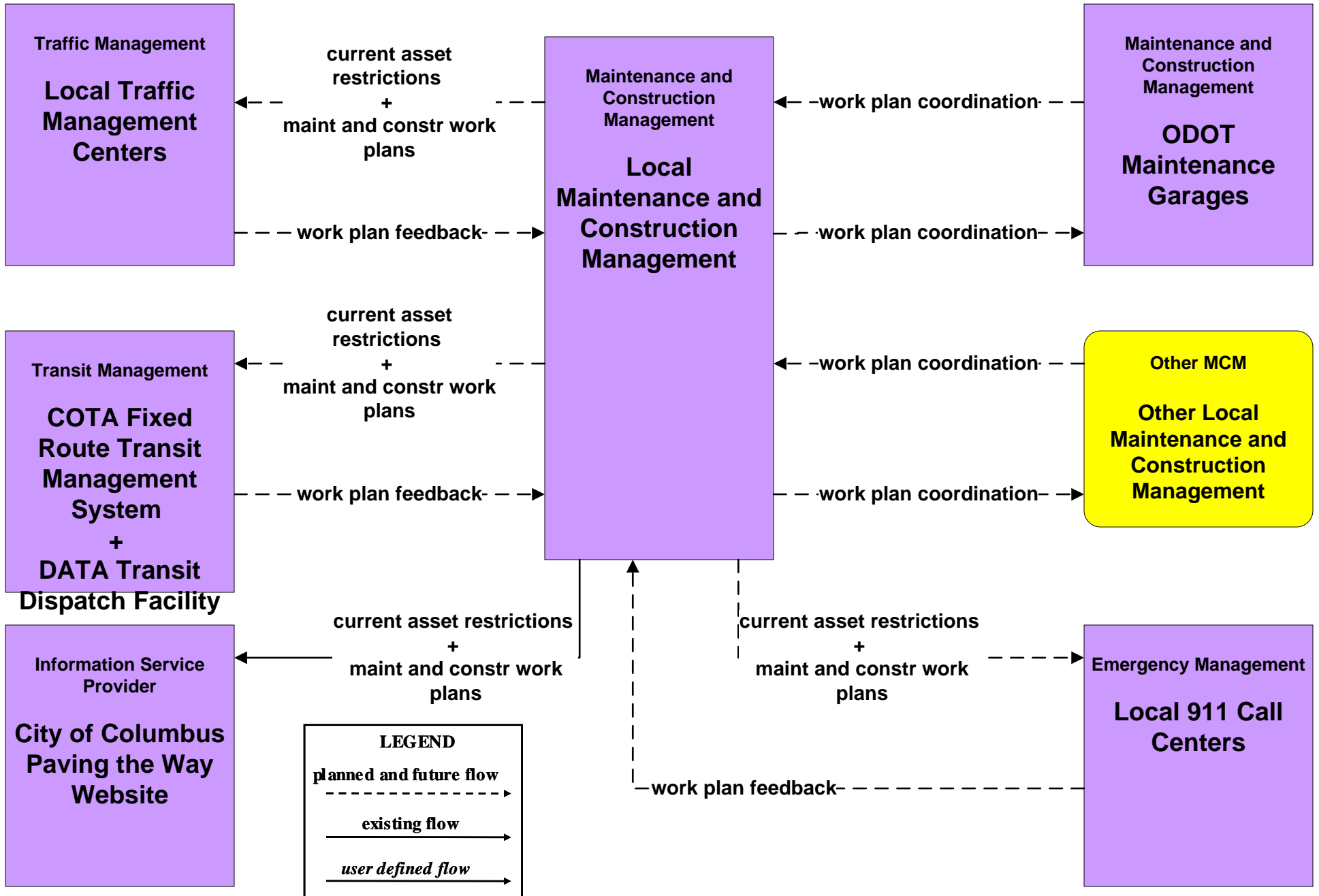
**MC06 - Winter Maintenance
Local Counties and Municipalities (2 of 2)**



**MC10 - Maintenance and Construction Activity Coordination
City of Columbus**



MC10 - Maintenance and Construction Activity Coordination Local Counties and Municipalities



MC10 - Maintenance and Construction Activity Coordination ODOT

