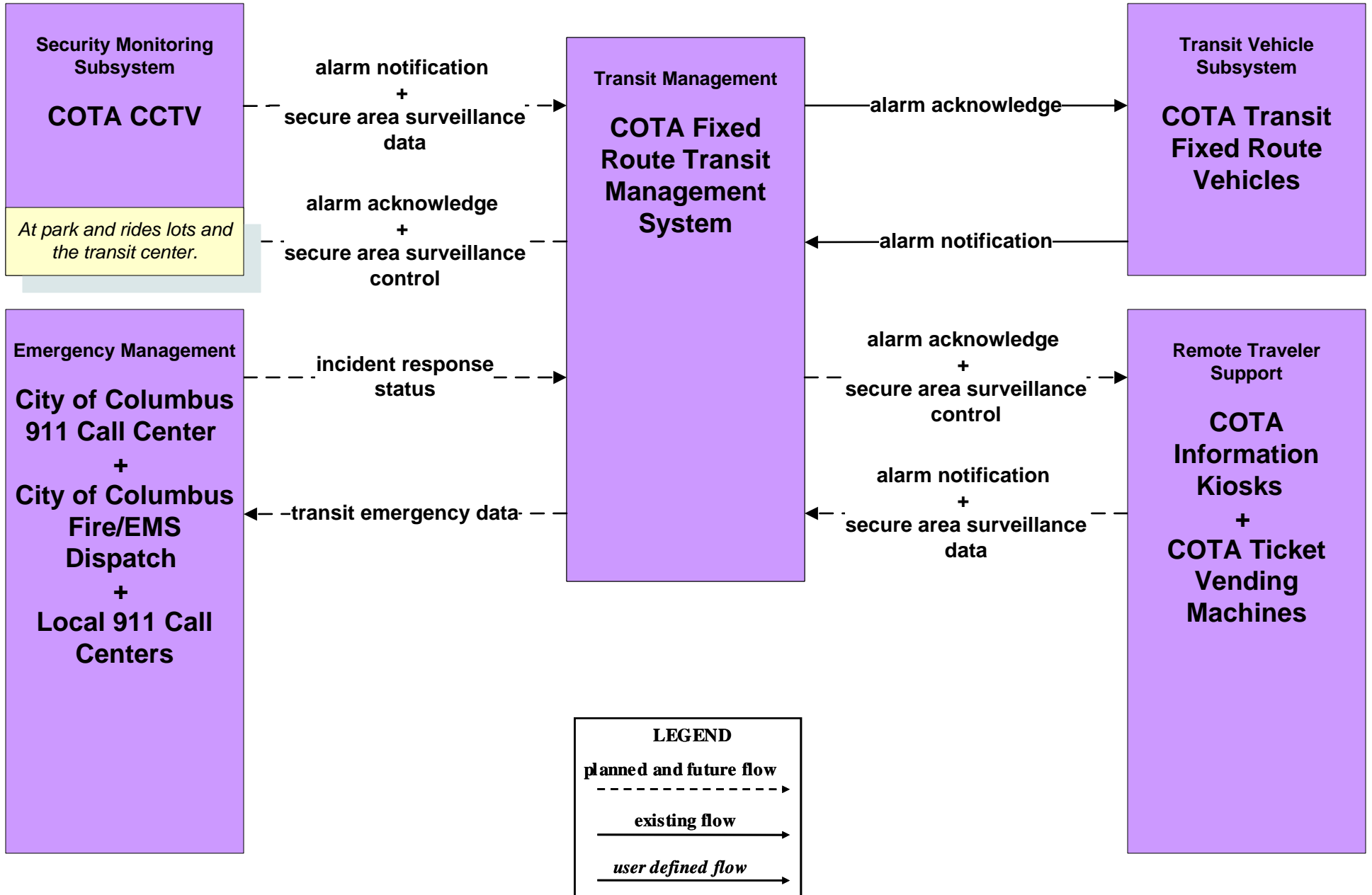
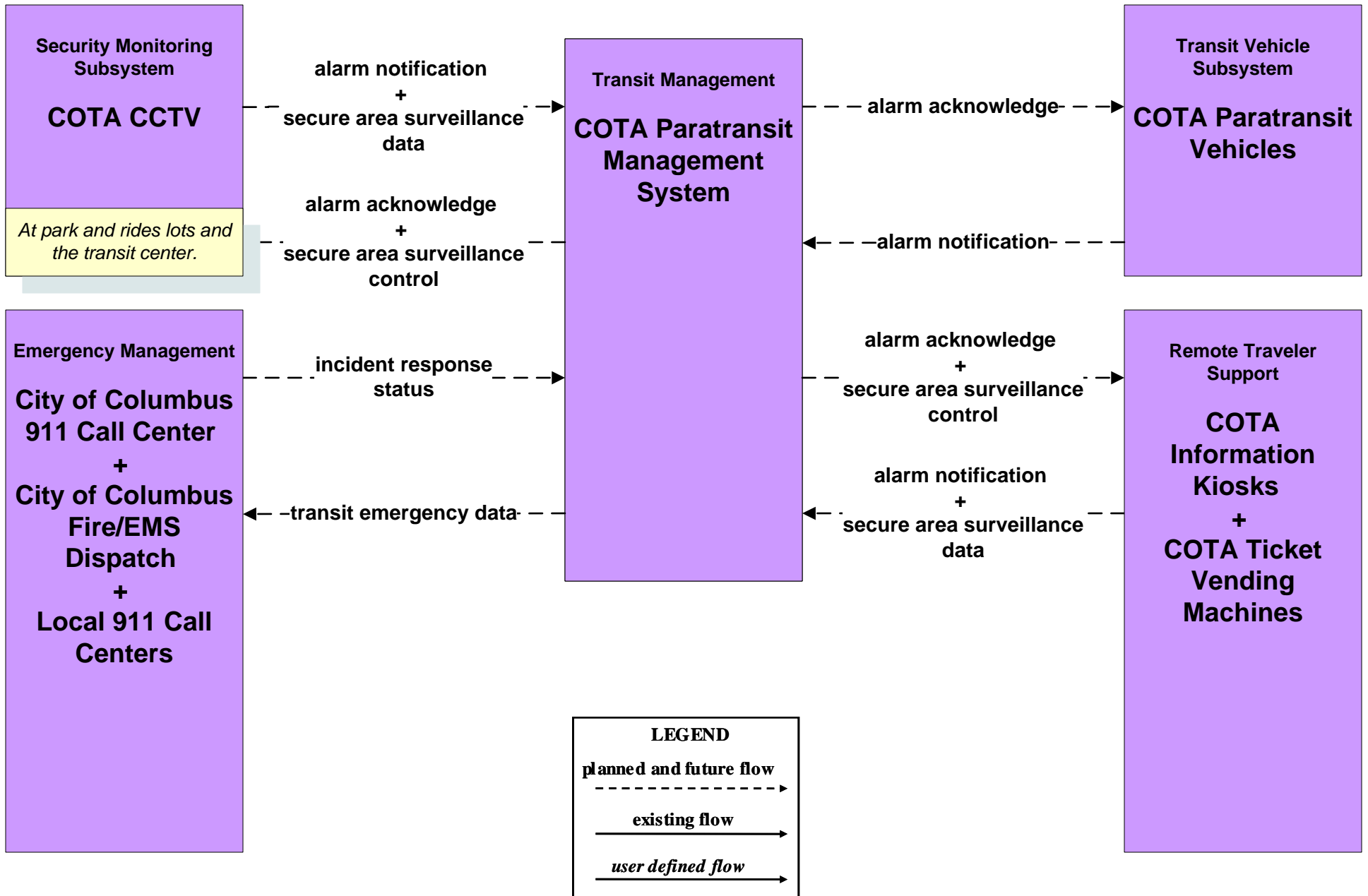


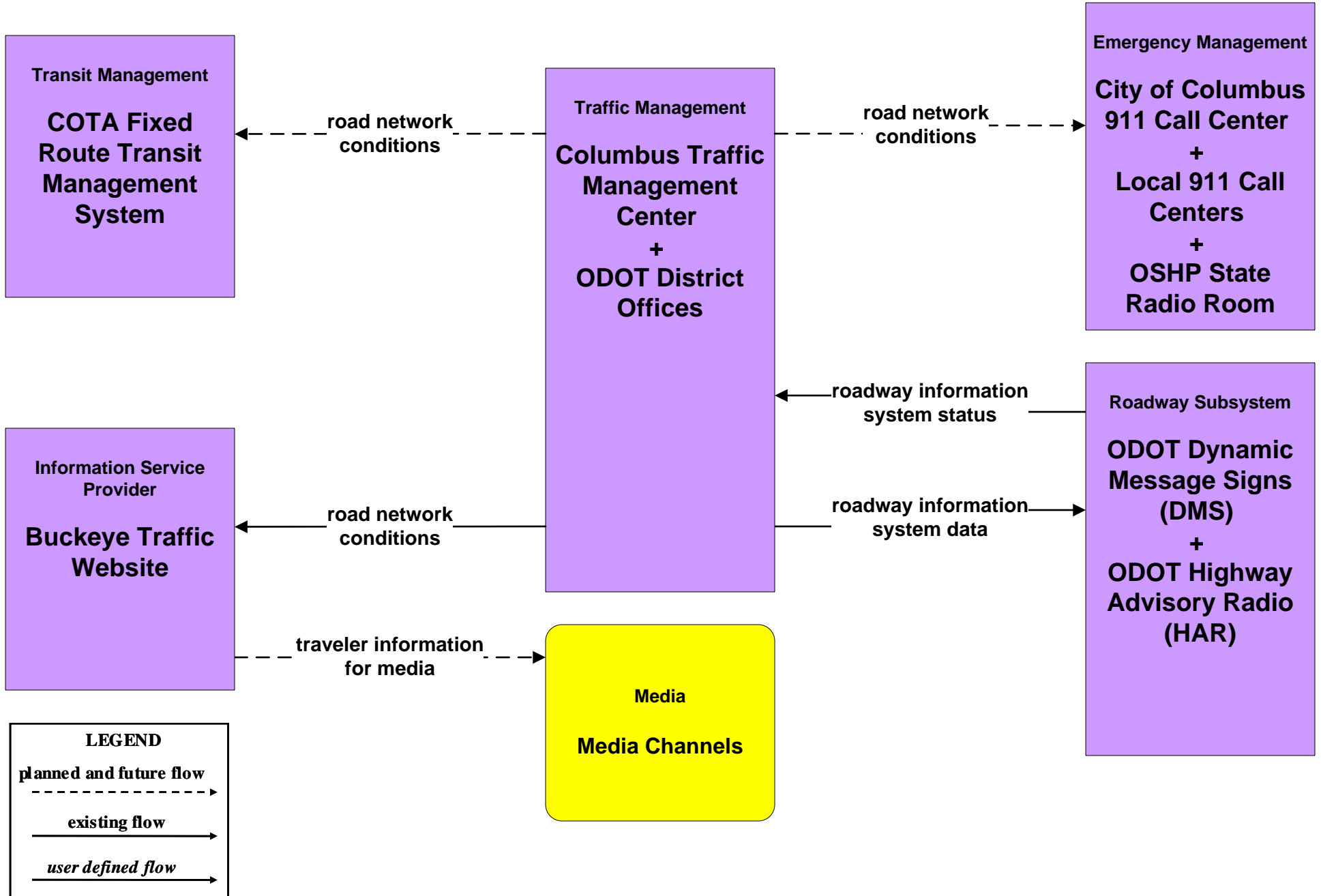
APTS05 - Transit Security COTA



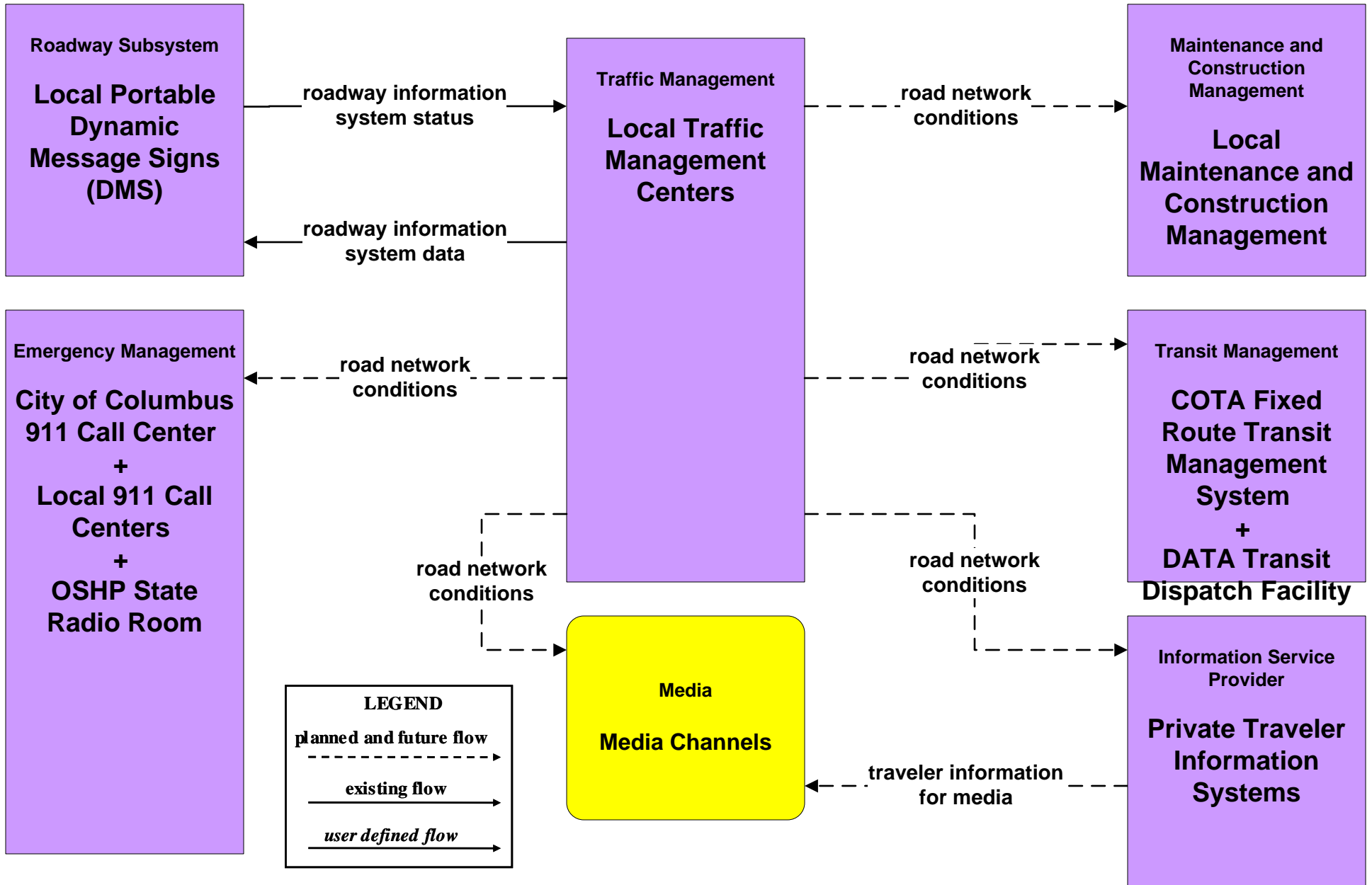
**APTS05 - Transit Security
COTA – Demand Responsive**



ATMS06 - Traffic Information Dissemination ODOT



ATMS06 - Traffic Information Dissemination Local Counties and Municipalities



ATMS08 - Incident Management ODOT (TM to EM)

Emergency Management

Local 911 Call Centers
+
OSHP State Radio Room

Traffic Management

Columbus Traffic Management Center
+
ODOT District Offices

Emergency Management

ODOT Central Radio Room

incident information
+
incident response status
+
resource deployment status
+
road network conditions

incident information
+
incident response status
+
resource deployment status
+
resource request

incident information
+
incident response status
+
resource deployment status
+
resource request

incident information
+
incident response status
+
resource deployment status
+
resource request
+
traffic images

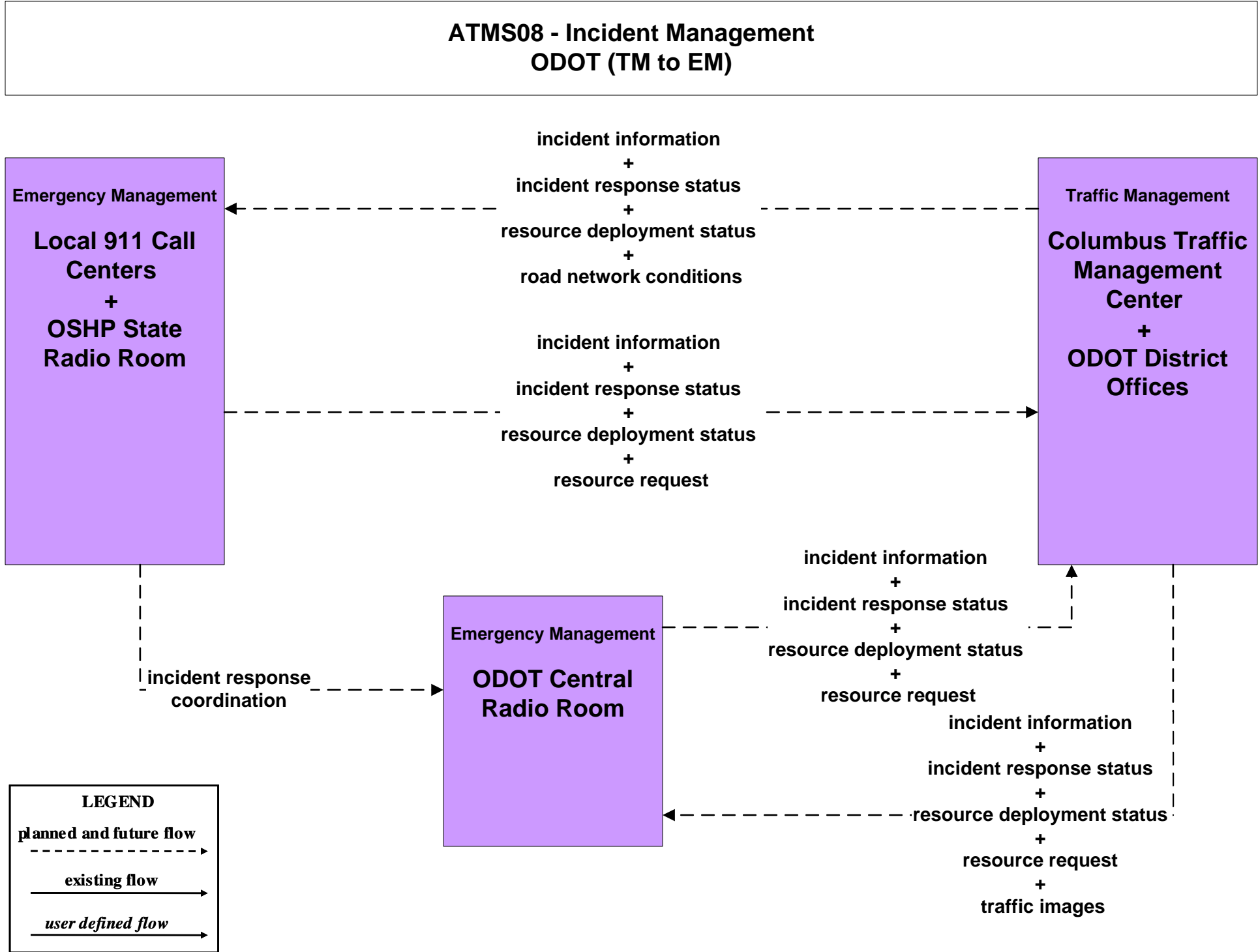
incident response coordination

LEGEND

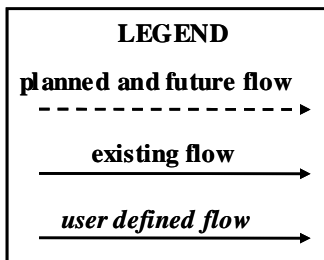
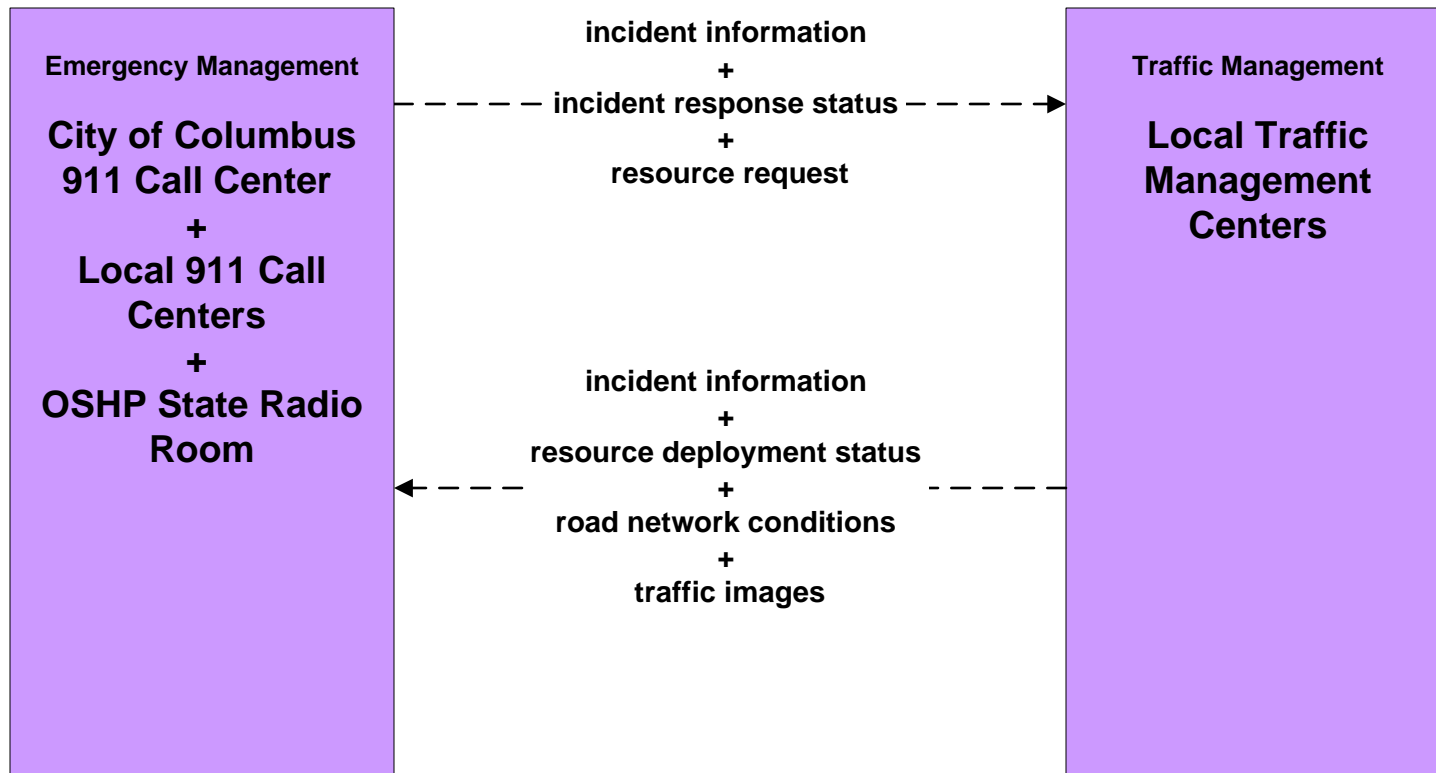
planned and future flow
----->

existing flow
—————>

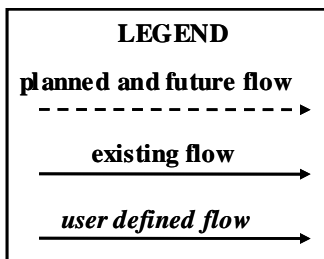
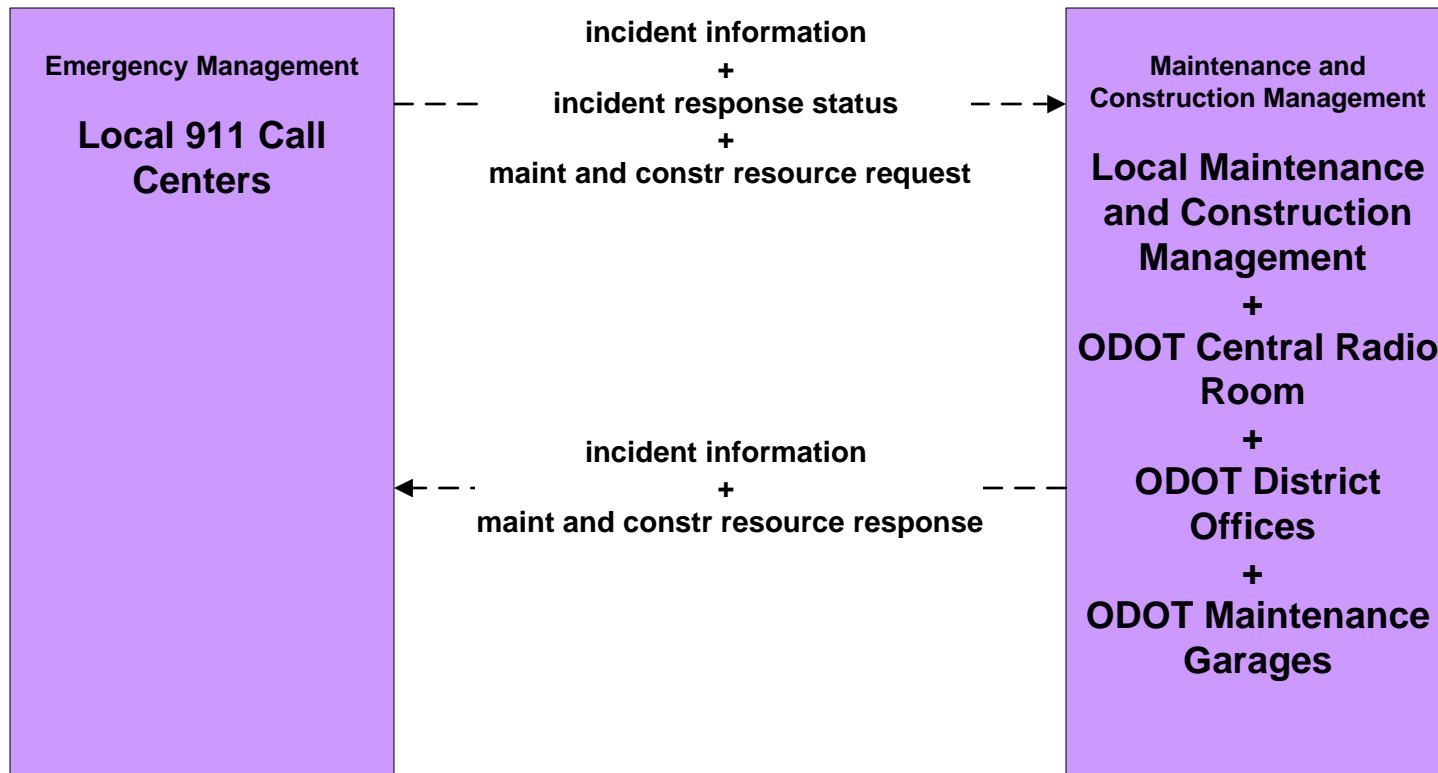
user defined flow
—————>



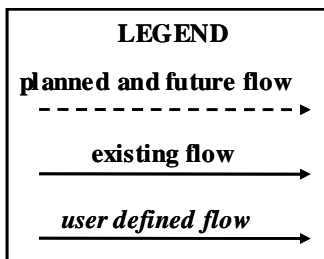
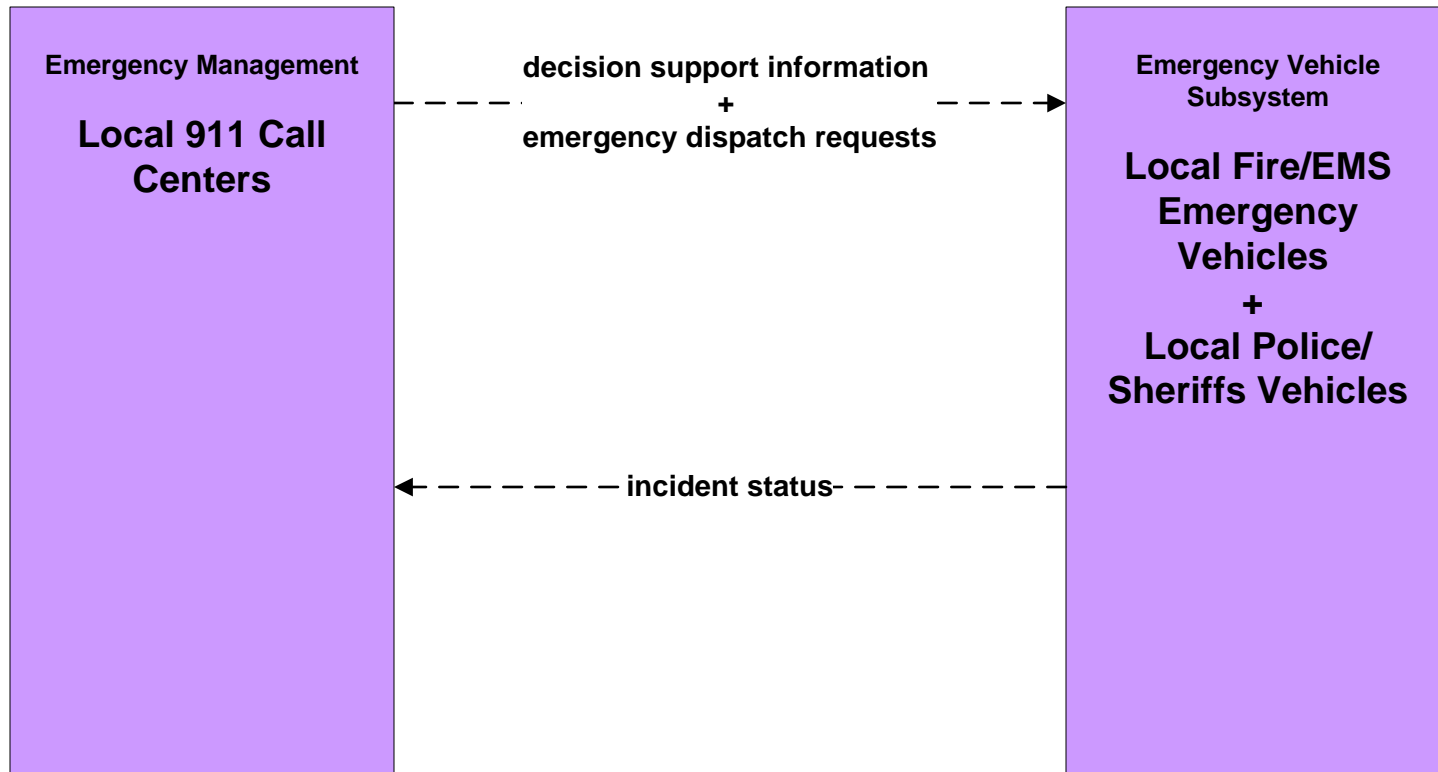
**ATMS08 - Incident Management
Local Counties and Municipalities (TM to EM)**



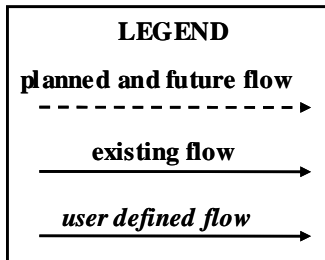
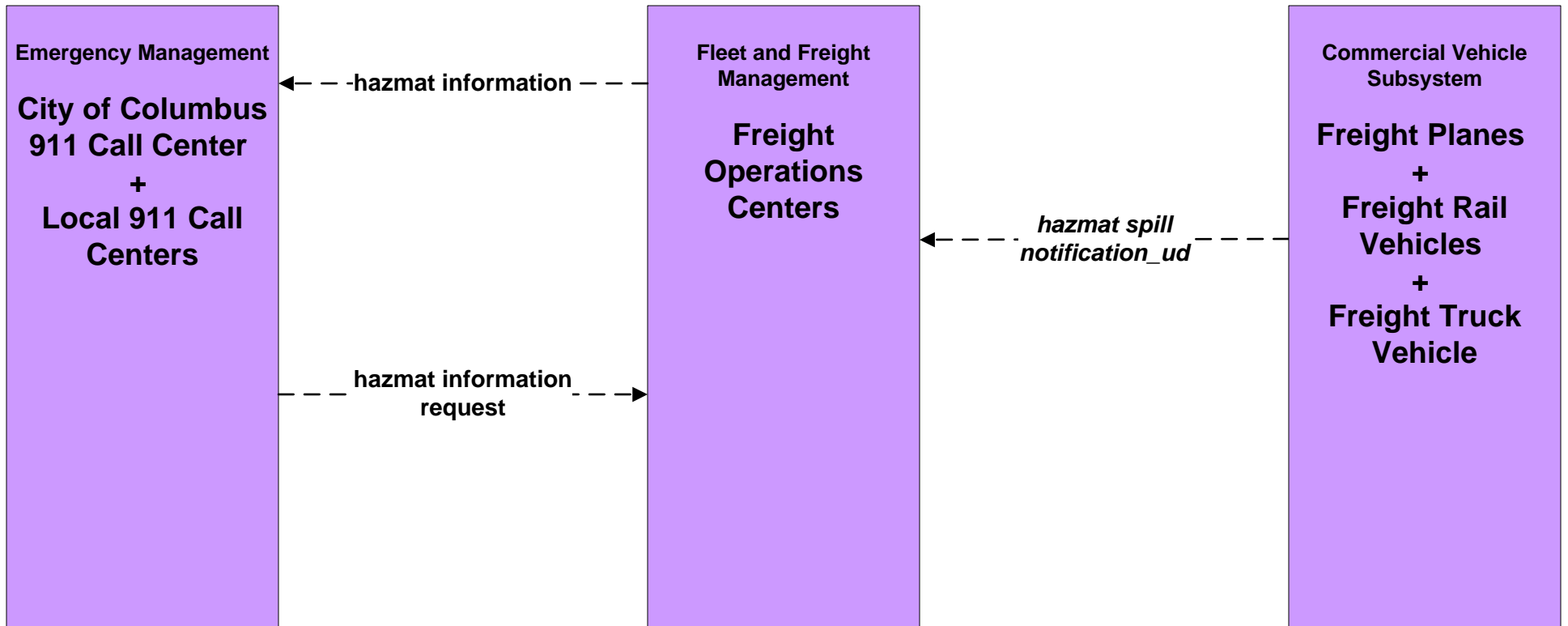
ATMS08 - Incident Management
Local County and Municipal 911 Call Centers (EM to MCM)



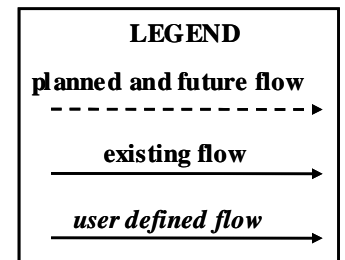
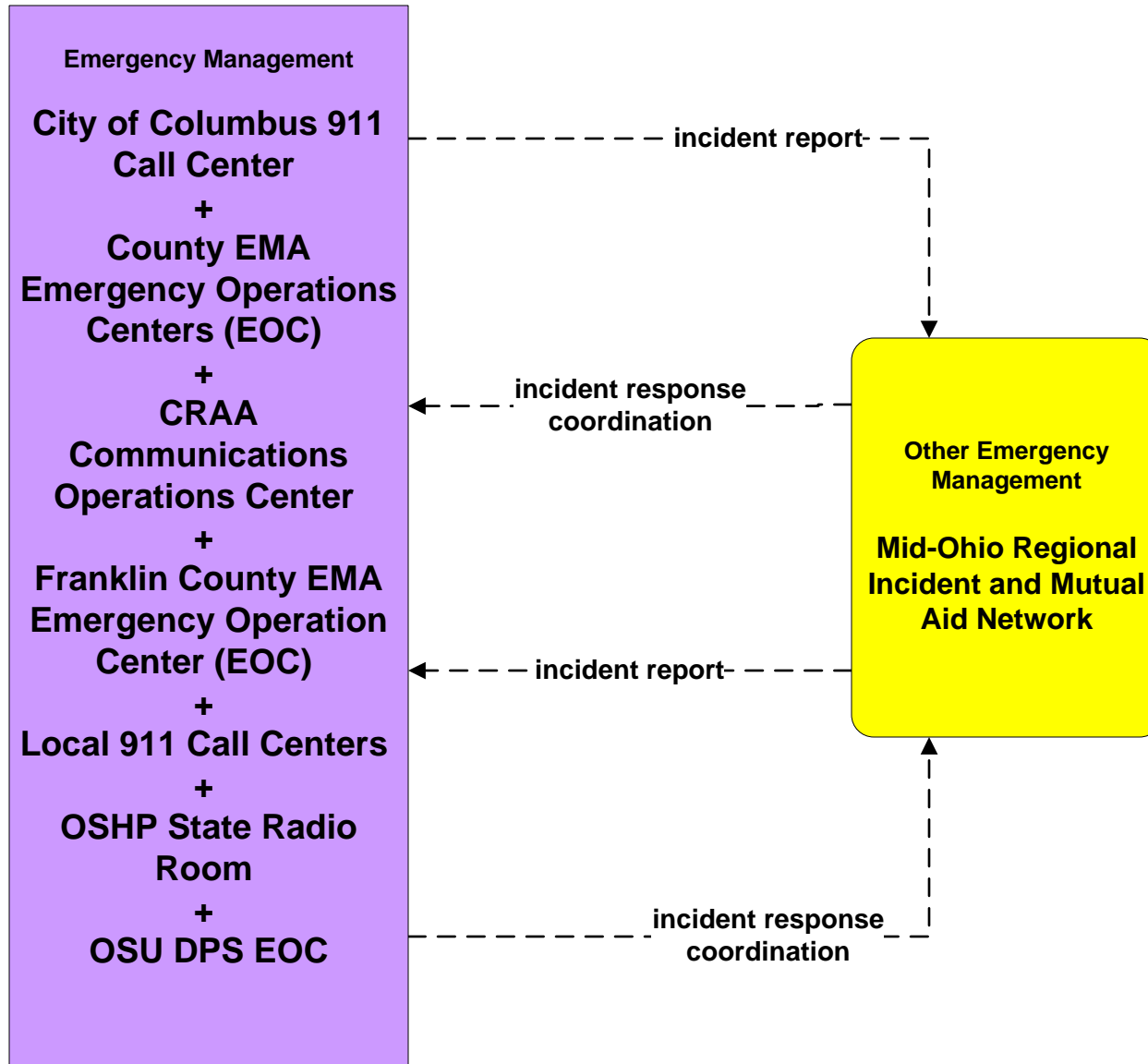
**ATMS08 - Incident Management
Public Safety Dispatch (EM to EVS)**



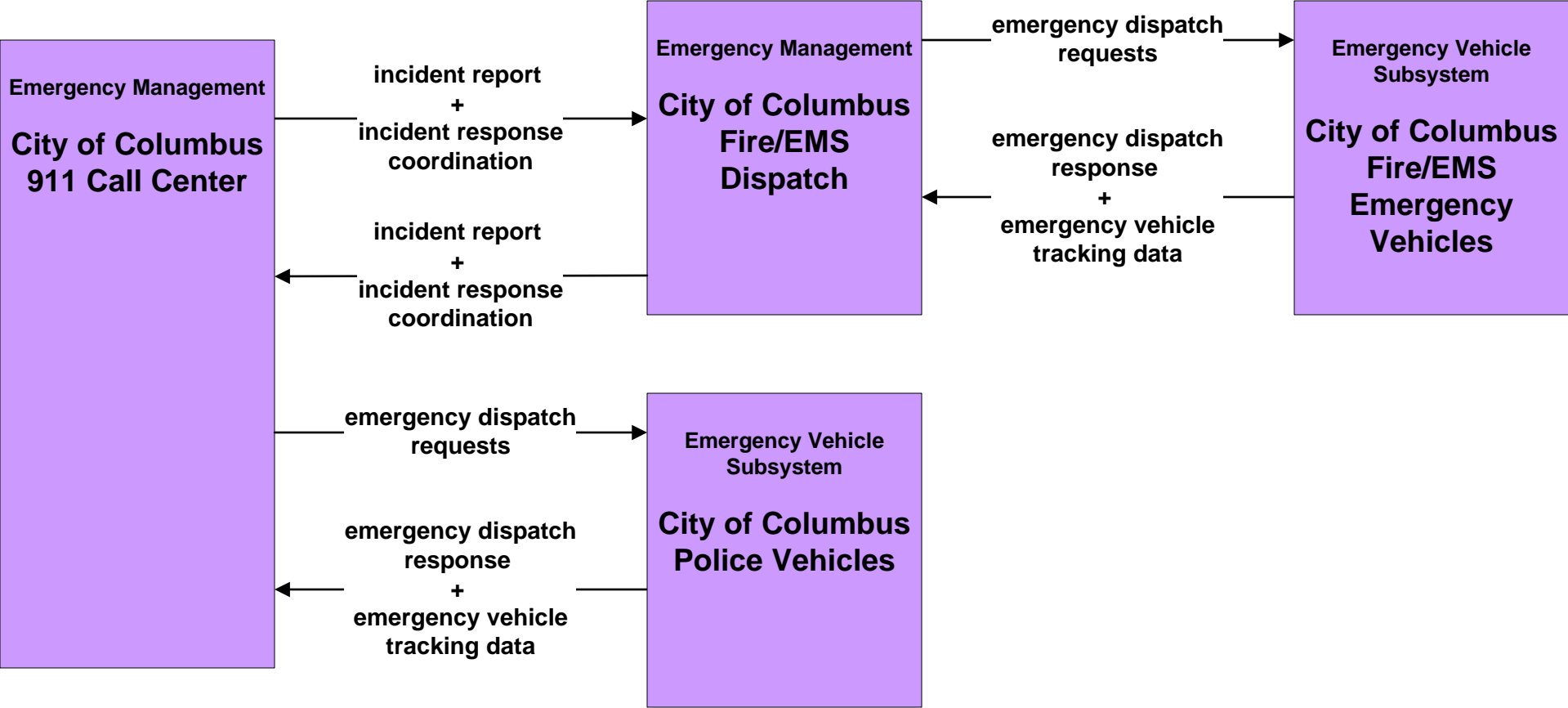
**CVO10 - HAZMAT
PUCO**



**EM01 - Emergency Call-Taking and Dispatch
Regional Emergency Communications Network (EM to Other EM)**



**EM01 - Emergency Call Taking and Dispatch
City of Columbus 911 Call Center (1 of 2)**



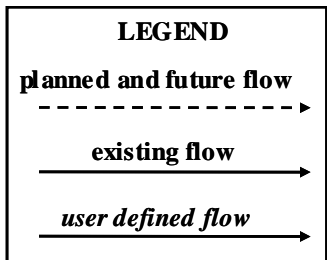
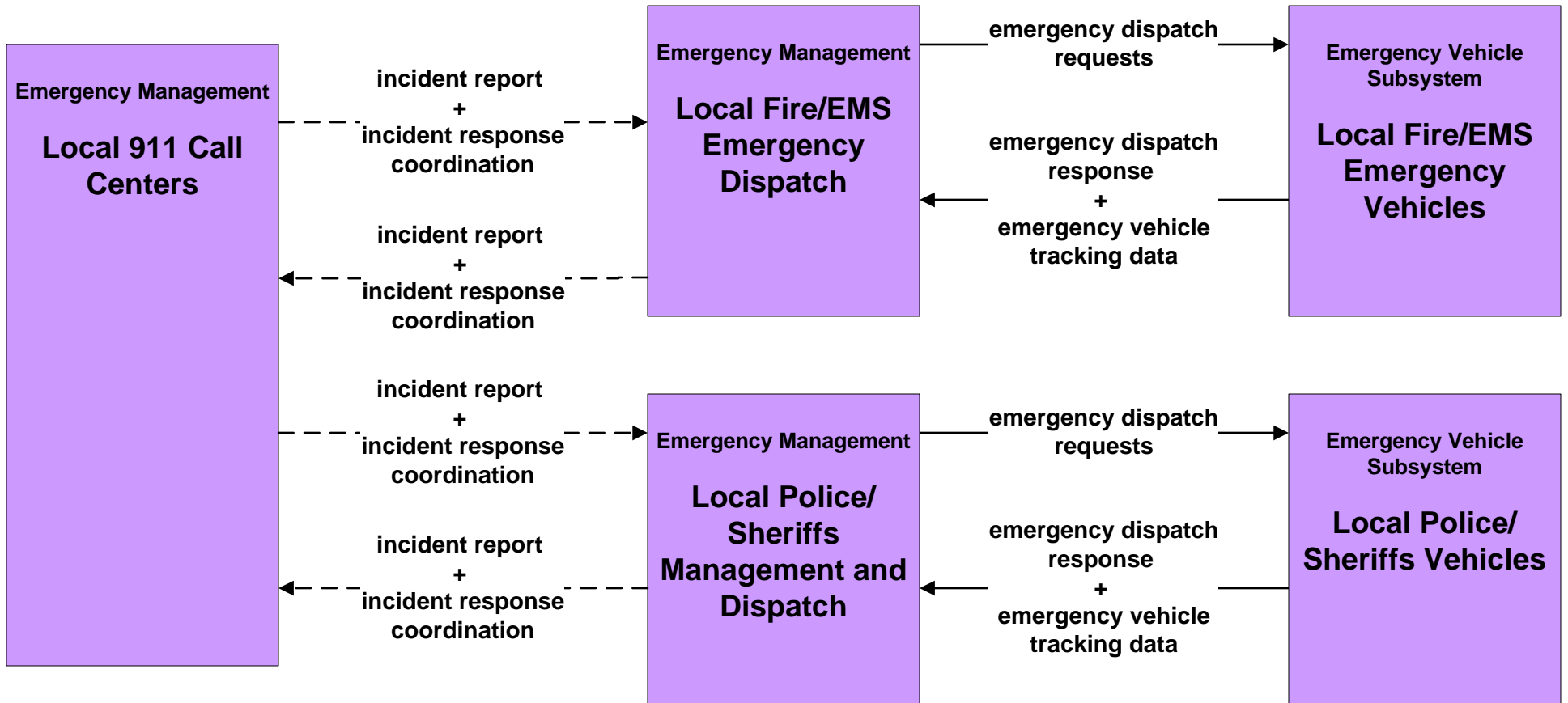
LEGEND

planned and future flow
 - - - - ->

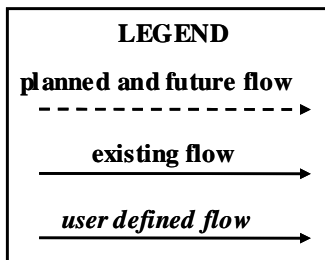
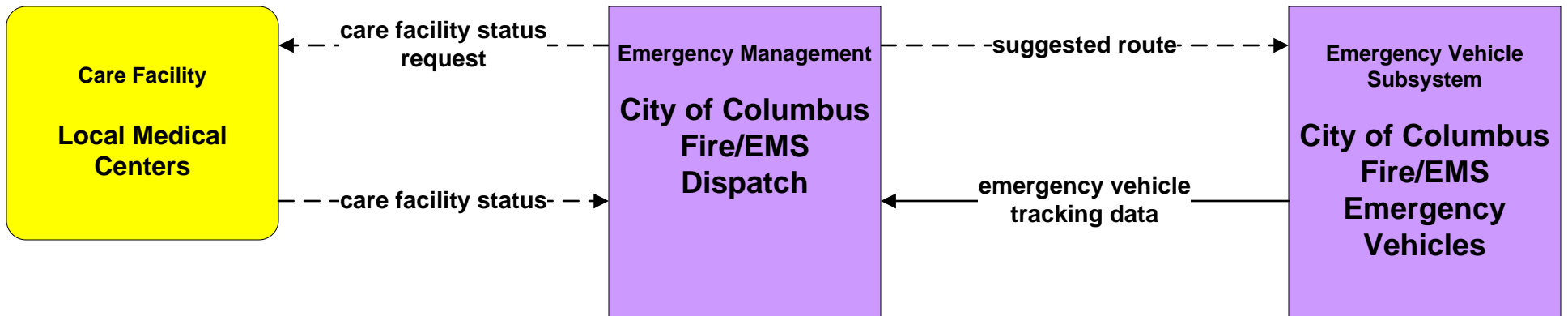
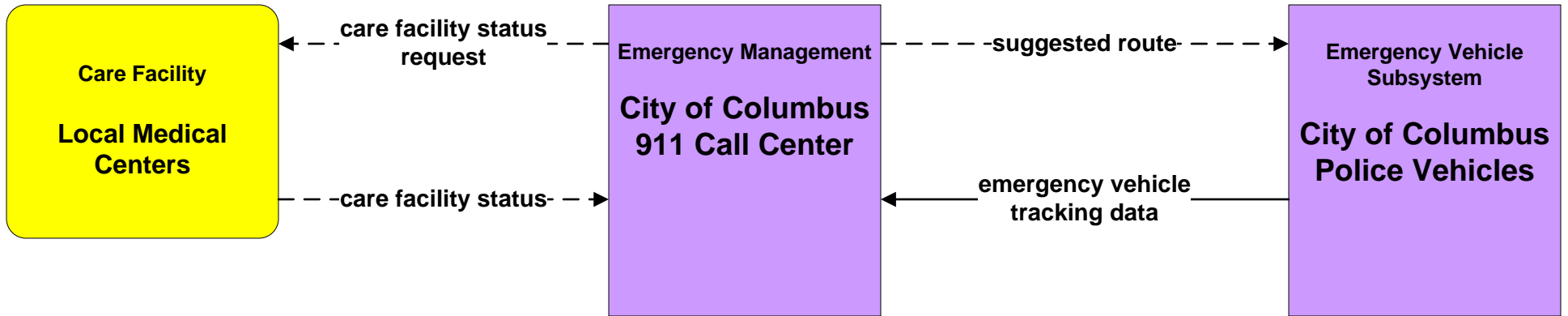
existing flow
 _____>

user defined flow
 _____>

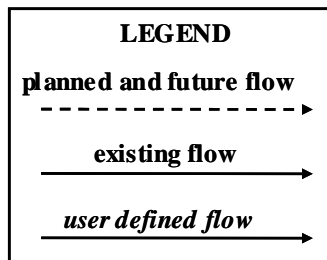
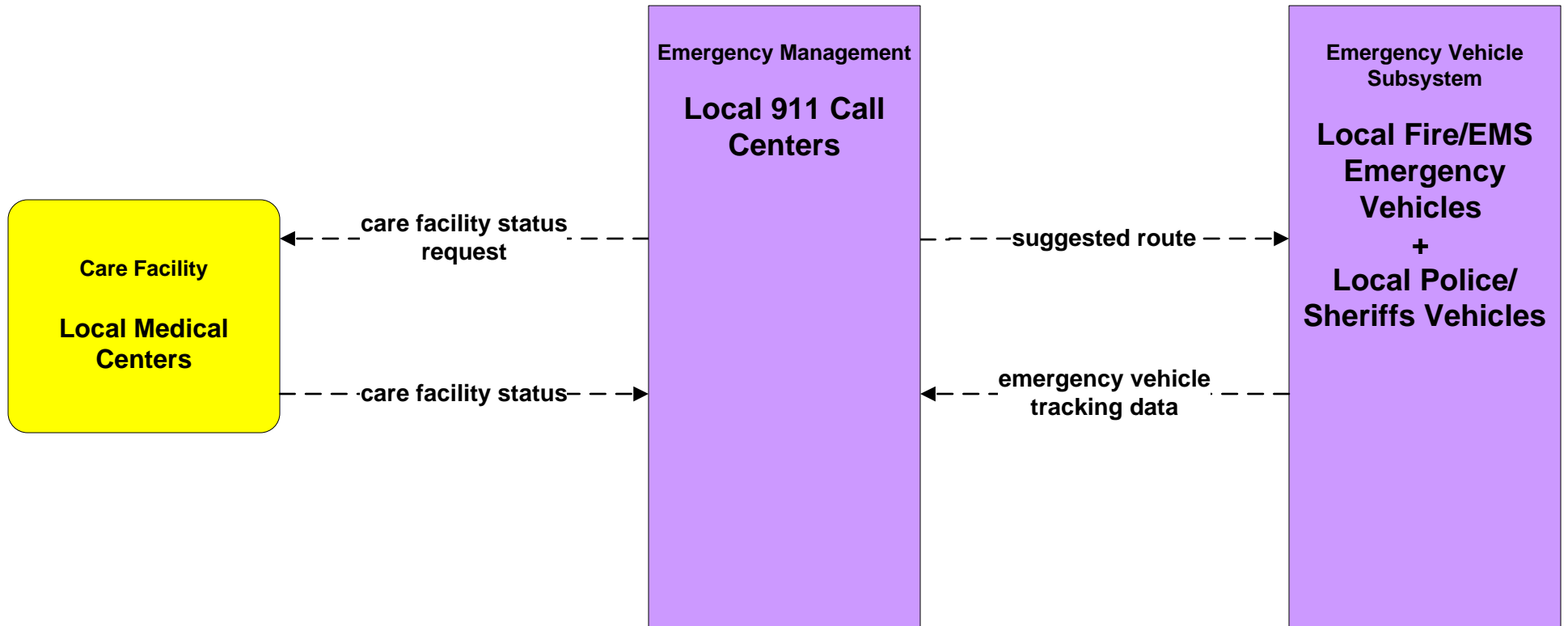
EM01 - Emergency Call-Taking and Dispatch Local Counties and Municipalities



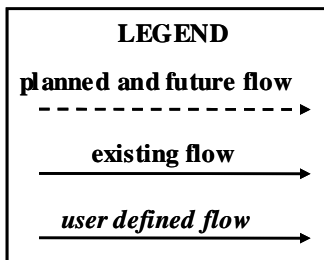
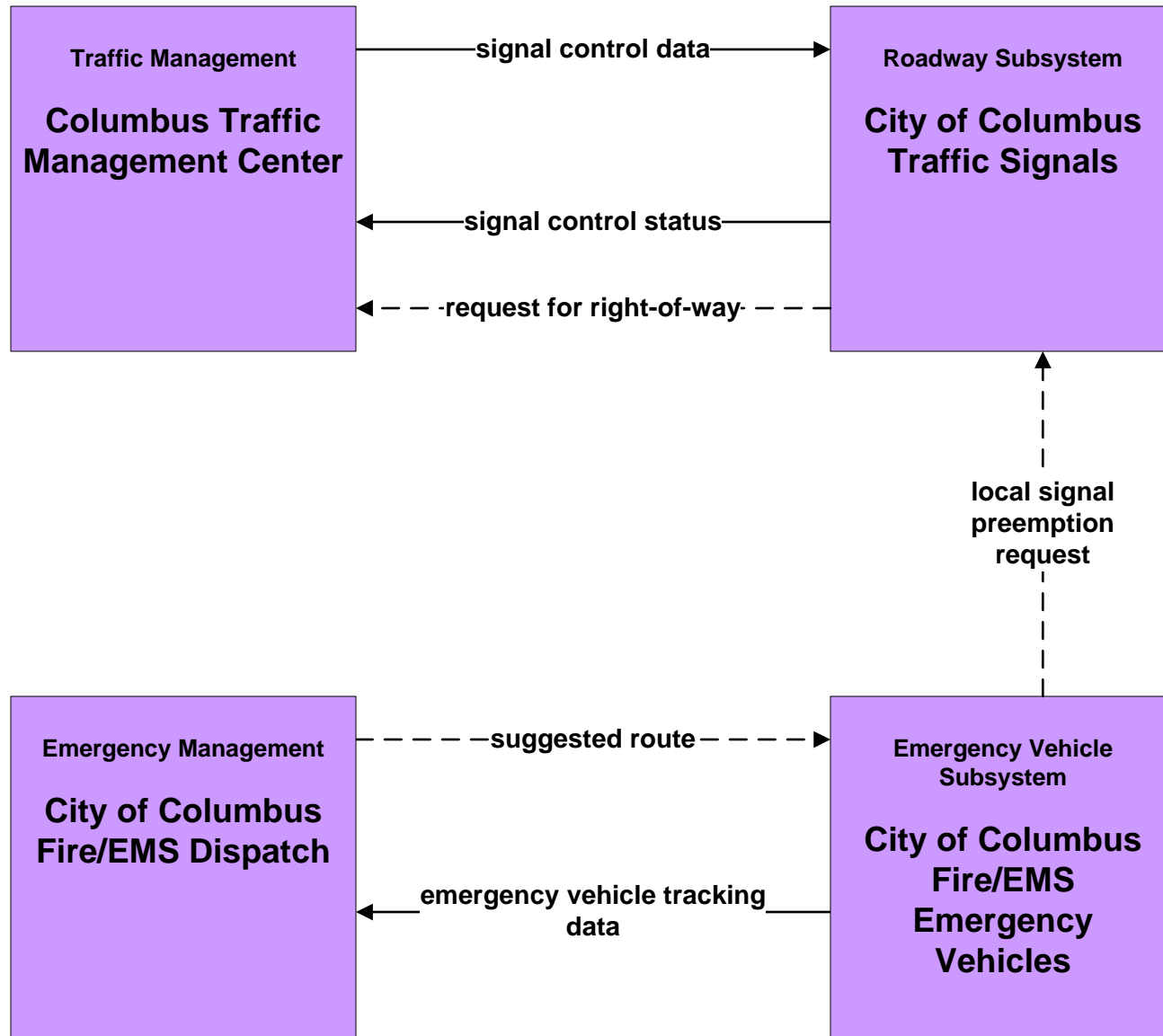
**EM02 - Emergency Routing
Regional Medical Center Coordination (1 of 2)**



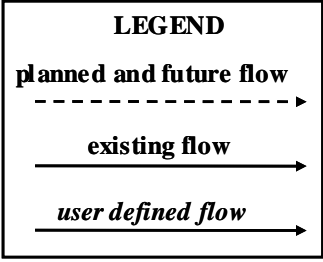
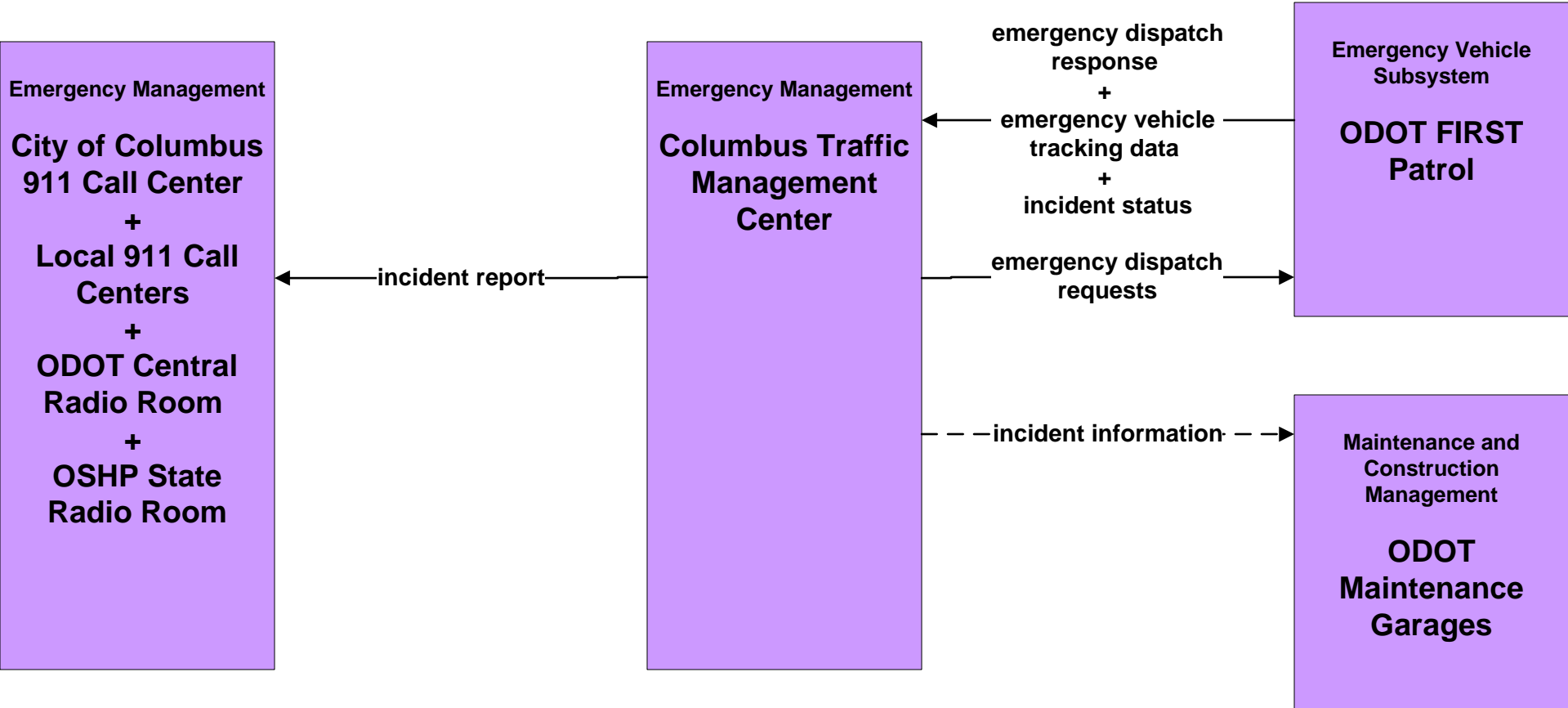
**EM02 - Emergency Routing
Regional Medical Center Coordination (2 of 2)**



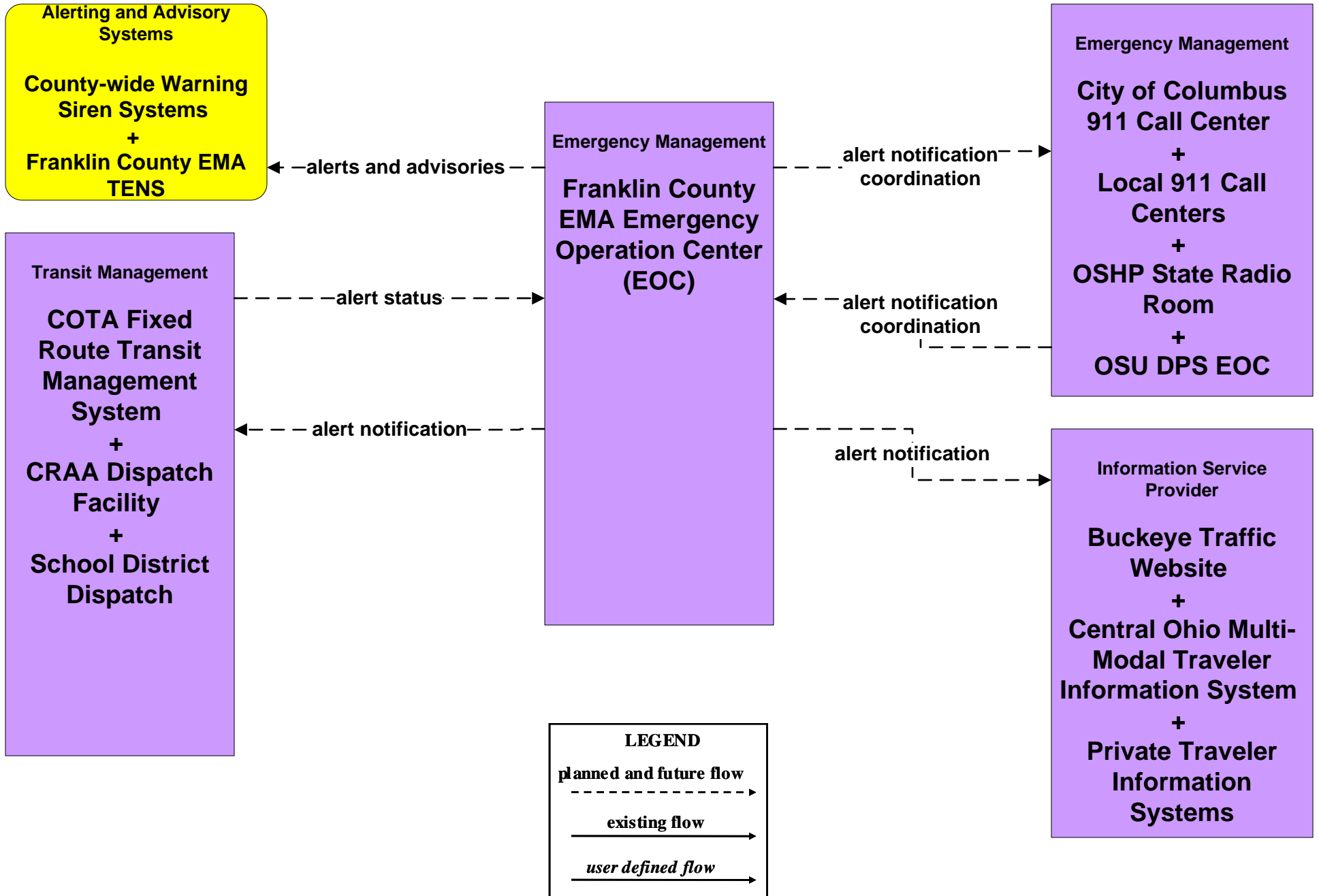
EM02 - Emergency Routing City of Columbus



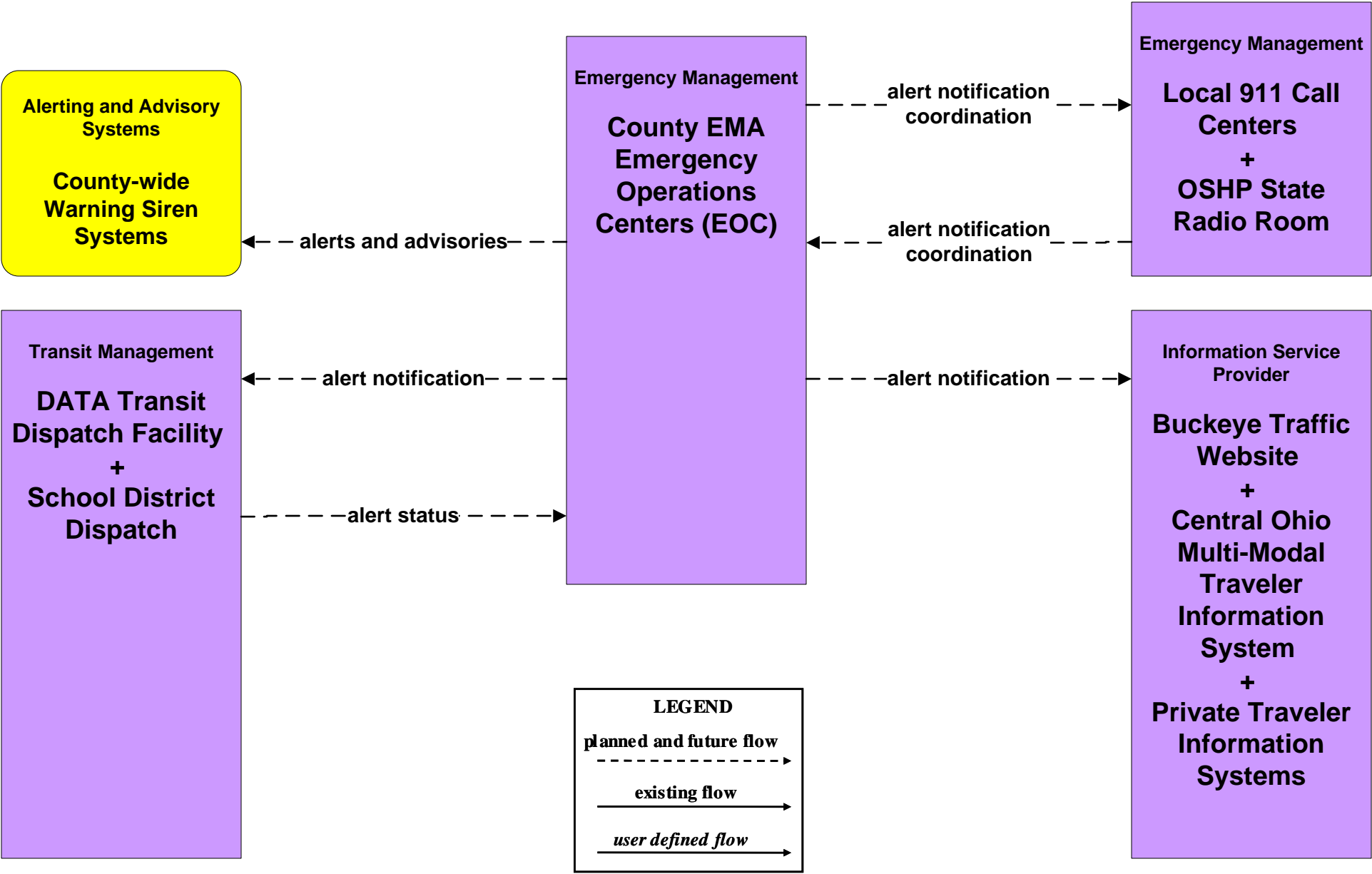
**EM04 - Roadway Service Patrols
ODOT**



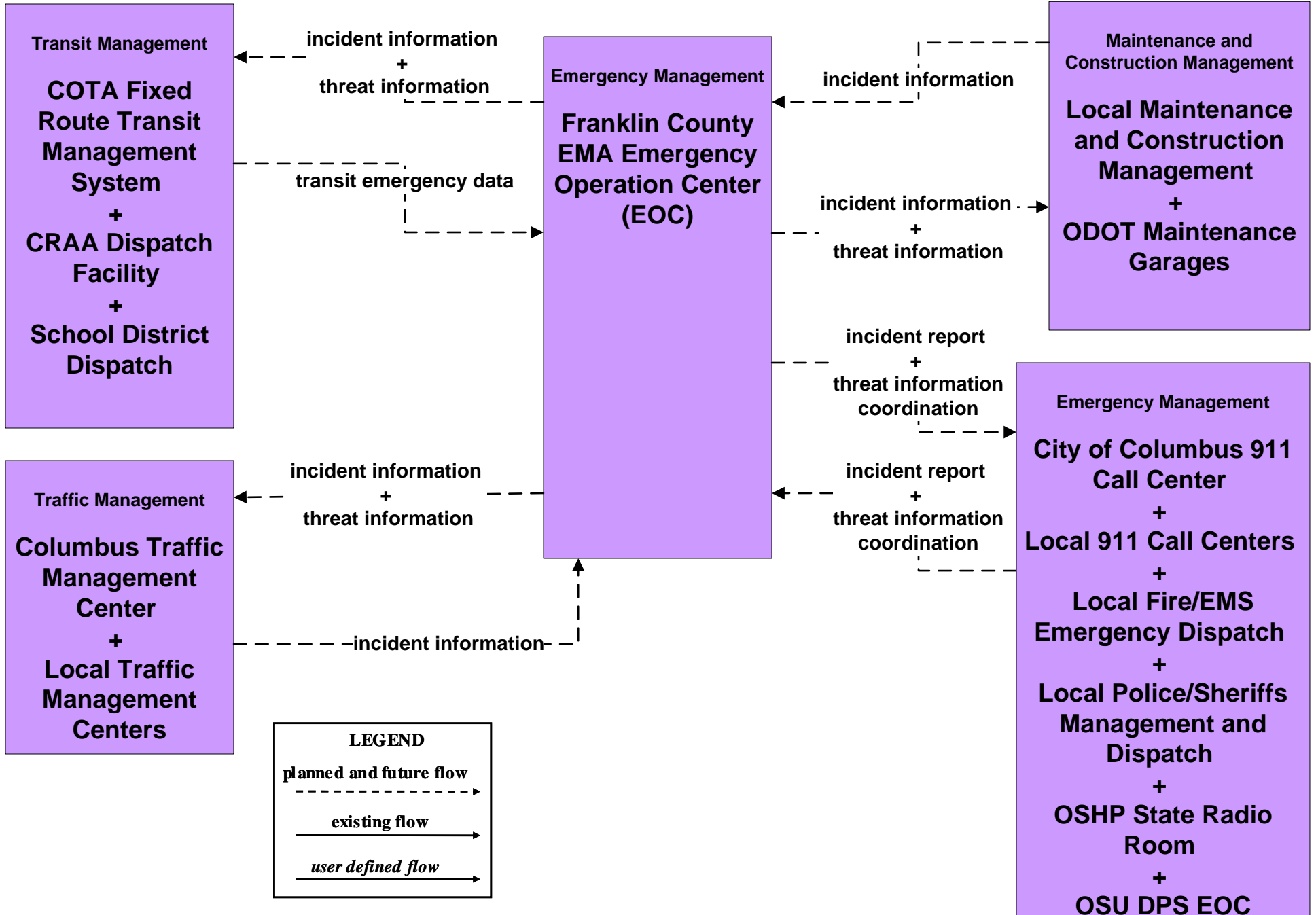
**EM06 - Wide Area Alert
Franklin County EOC (1 of 2)**



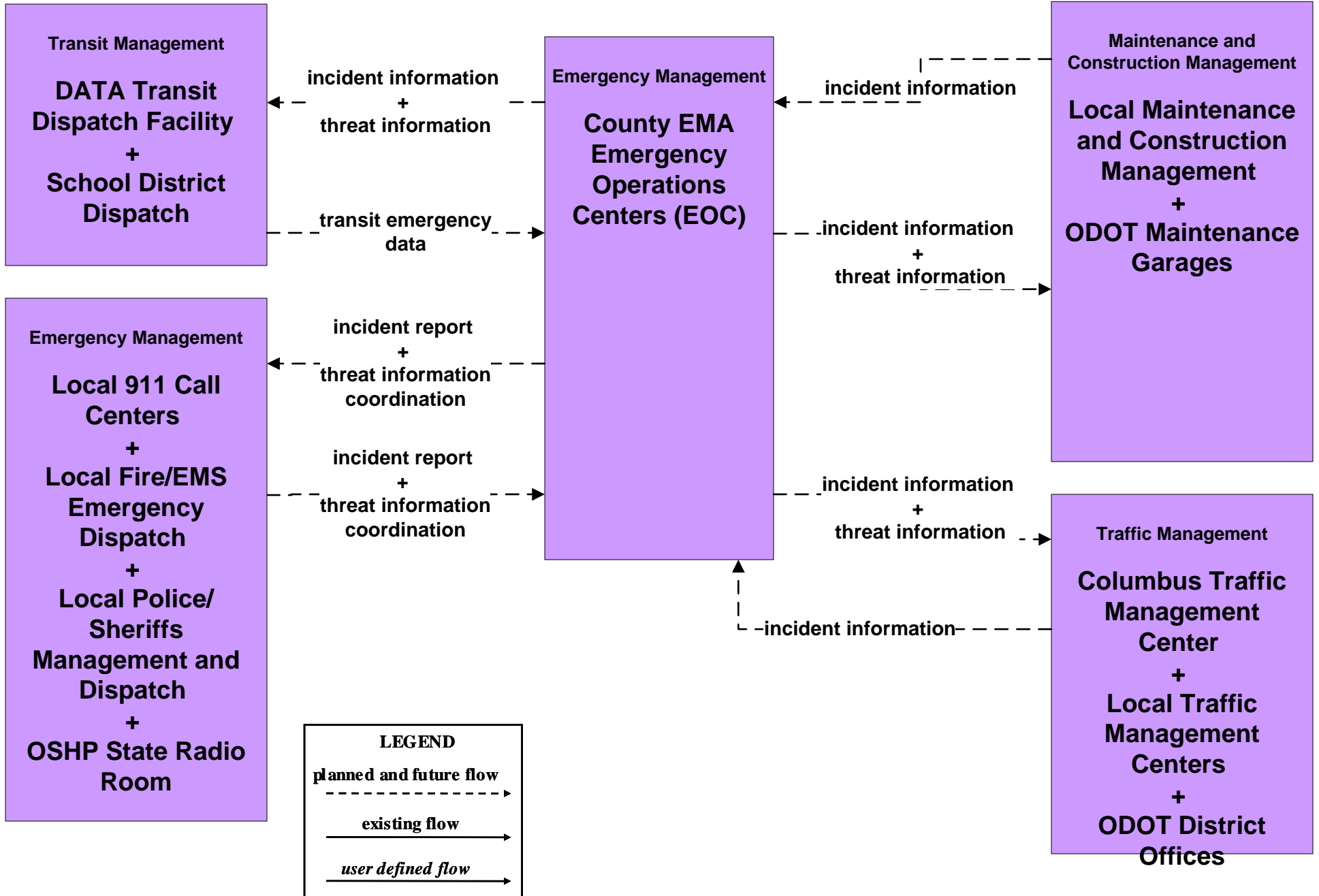
**EM06 - Wide Area Alert
County EOCs (1 of 2)**



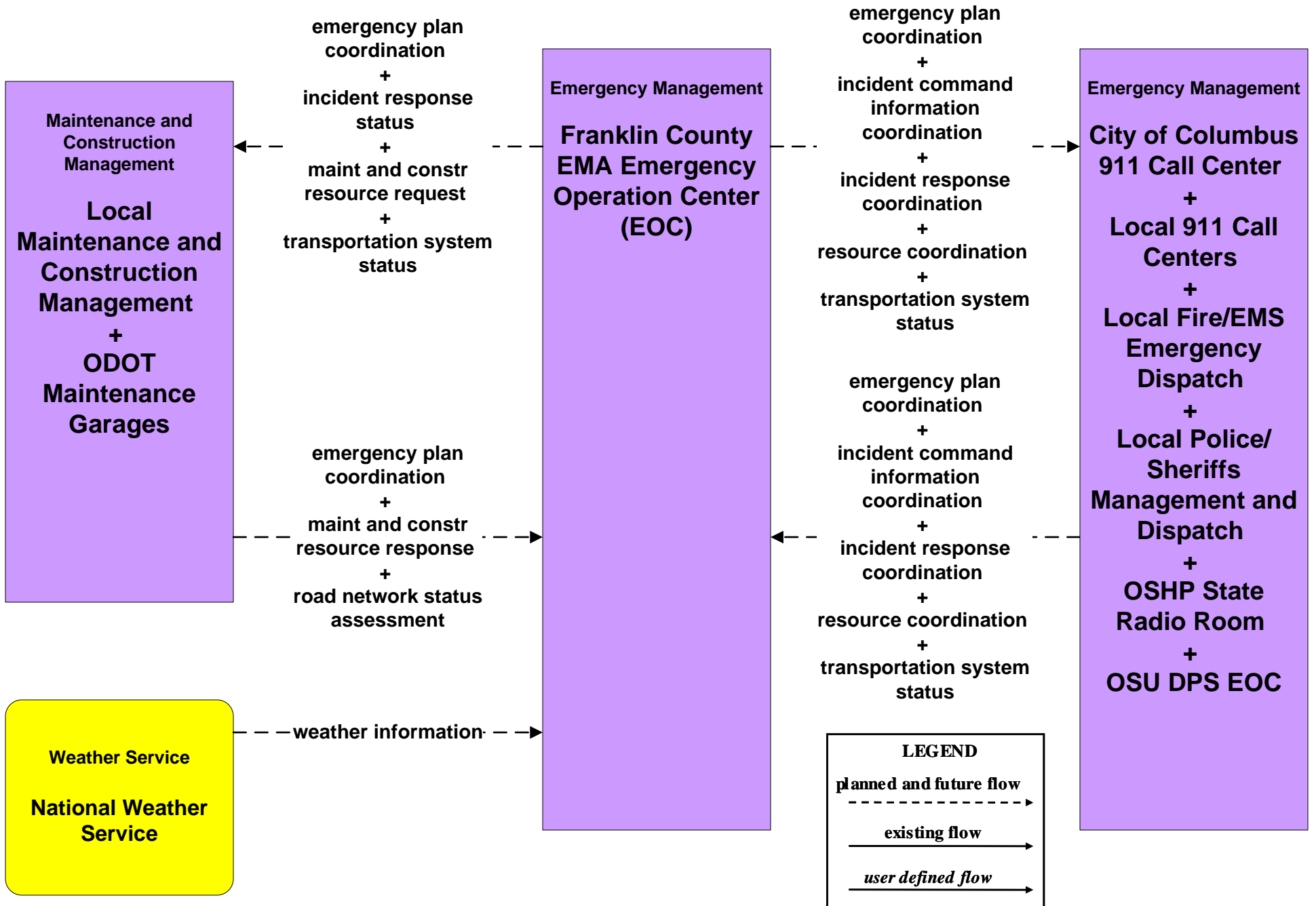
EM07 - Early Warning System Franklin County EOC



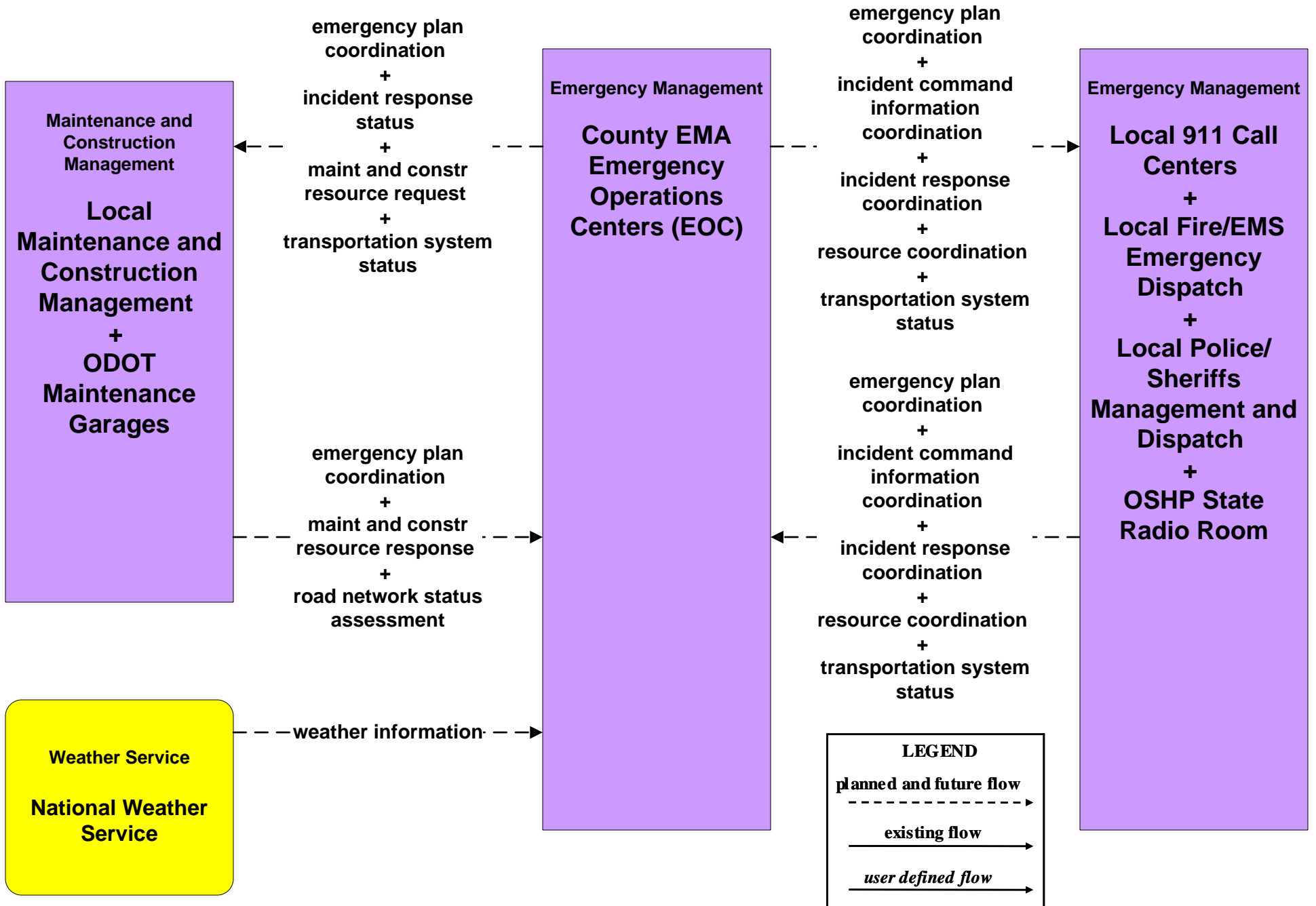
EM07 - Early Warning System County EOCs



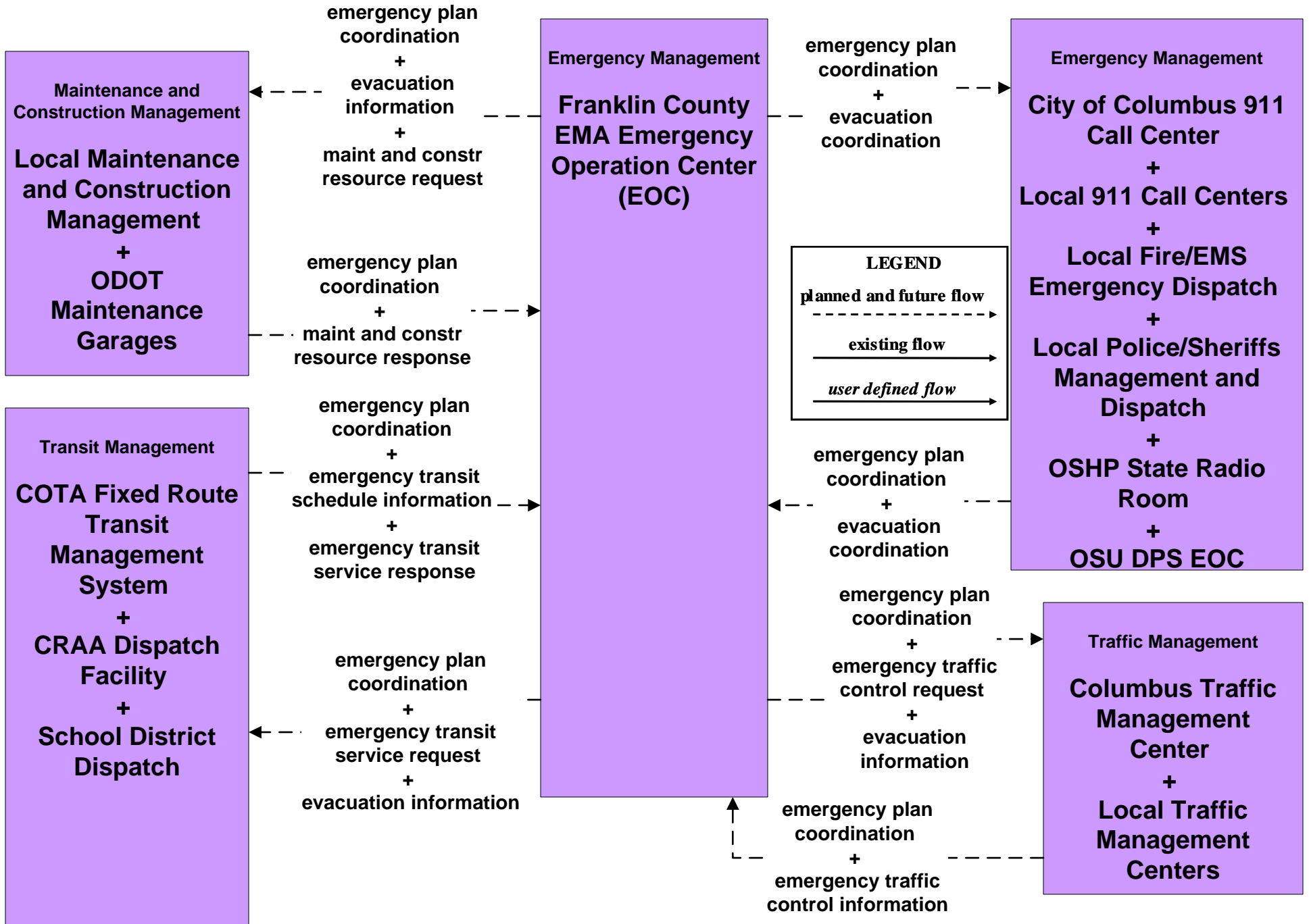
**EM08 - Disaster Response and Recovery
Franklin County EOC (1 of 2)**



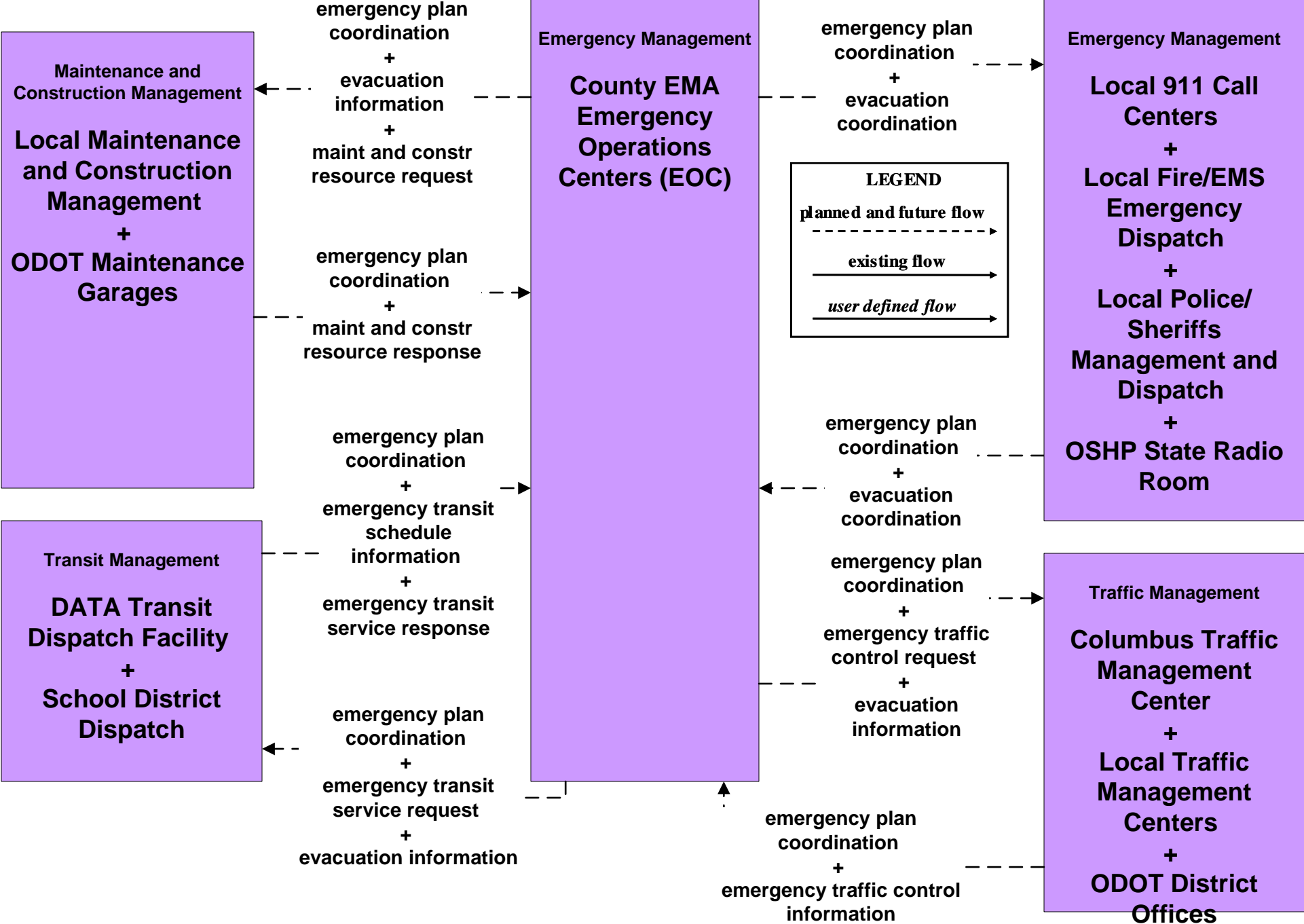
**EM08 - Disaster Response and Recovery
County EOCs (1 of 2)**



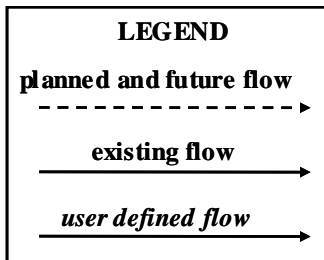
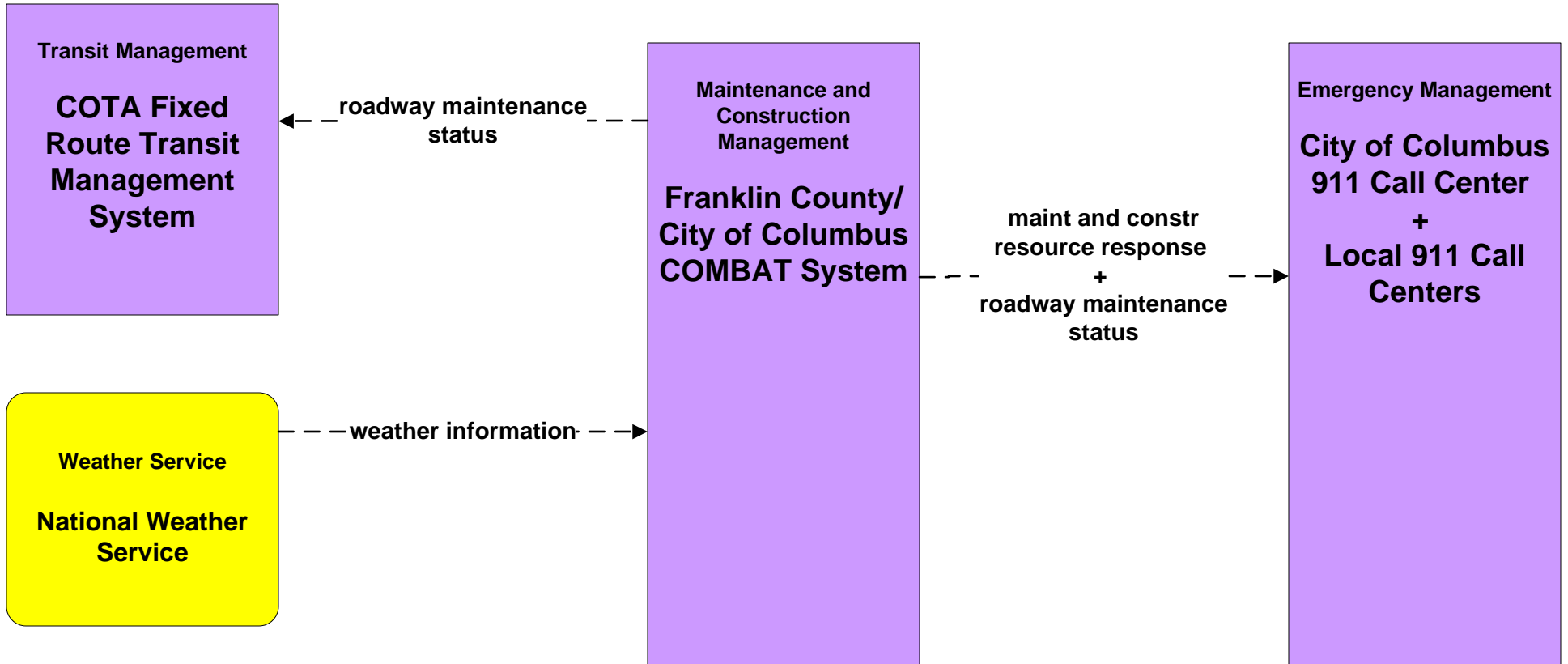
EM09 – Evacuation and Reentry Management Franklin County EOC



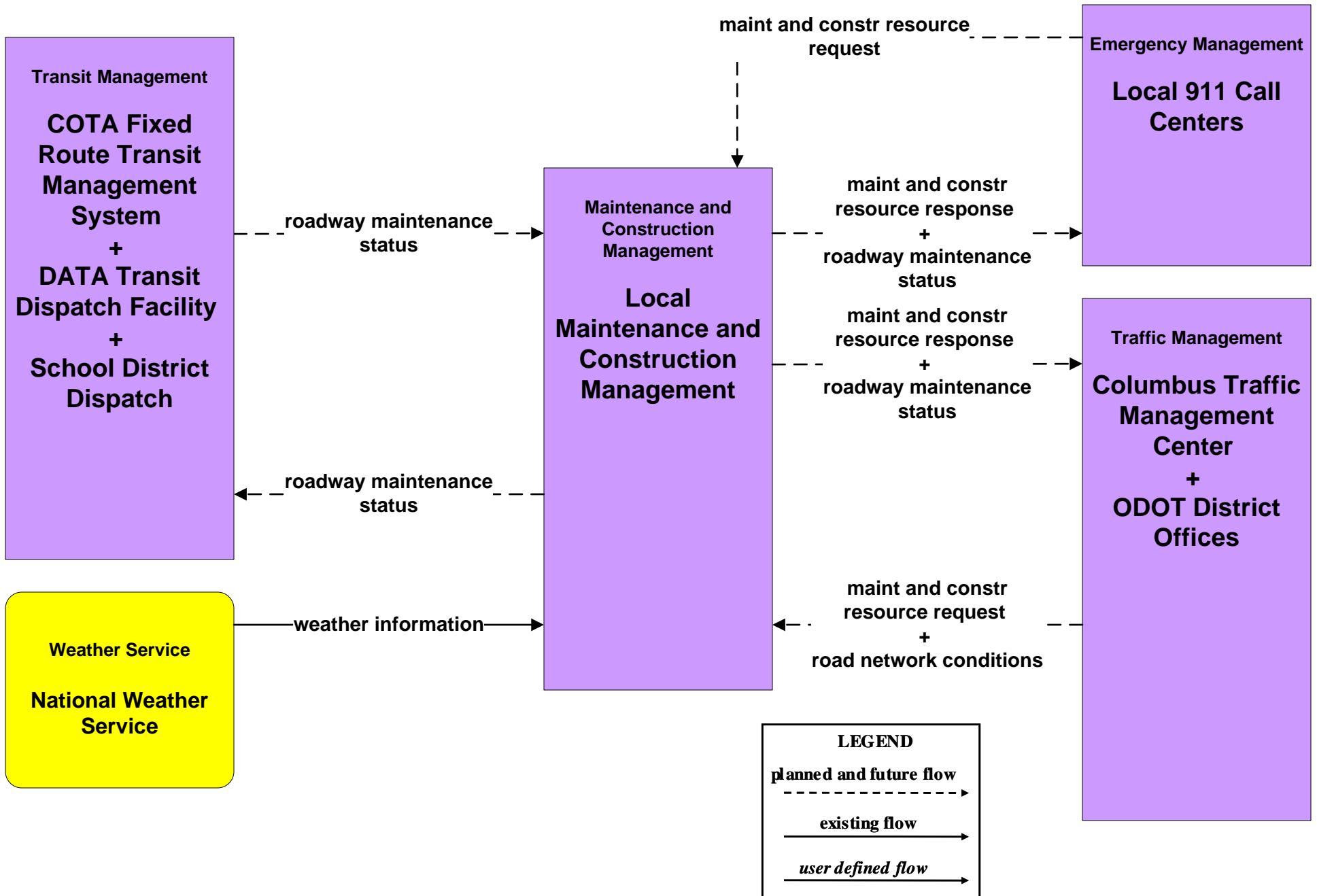
**EM09 – Evacuation and Reentry Management
County EOCs**



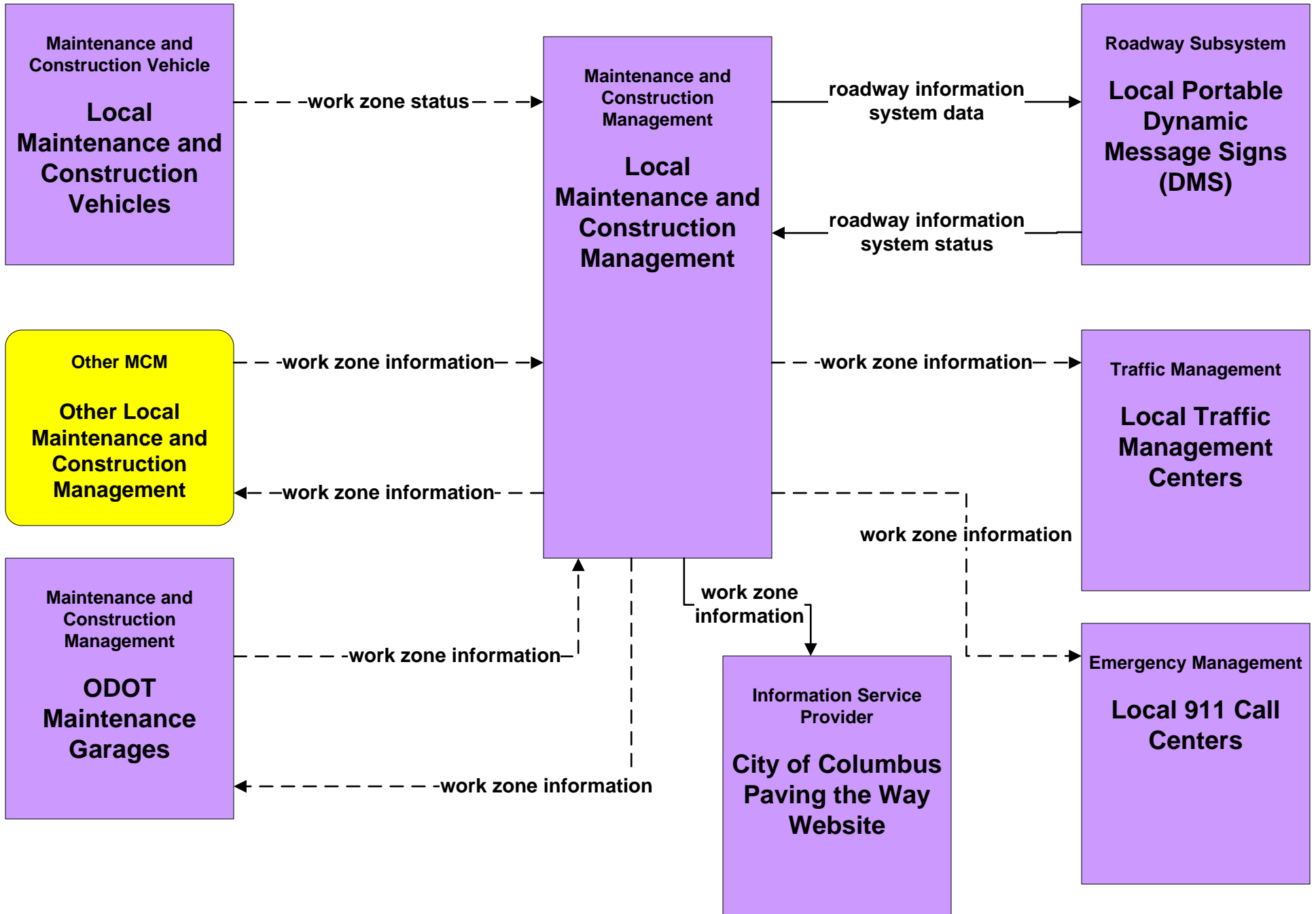
**MC06 - Winter Maintenance
Franklin County (2 of 2)**



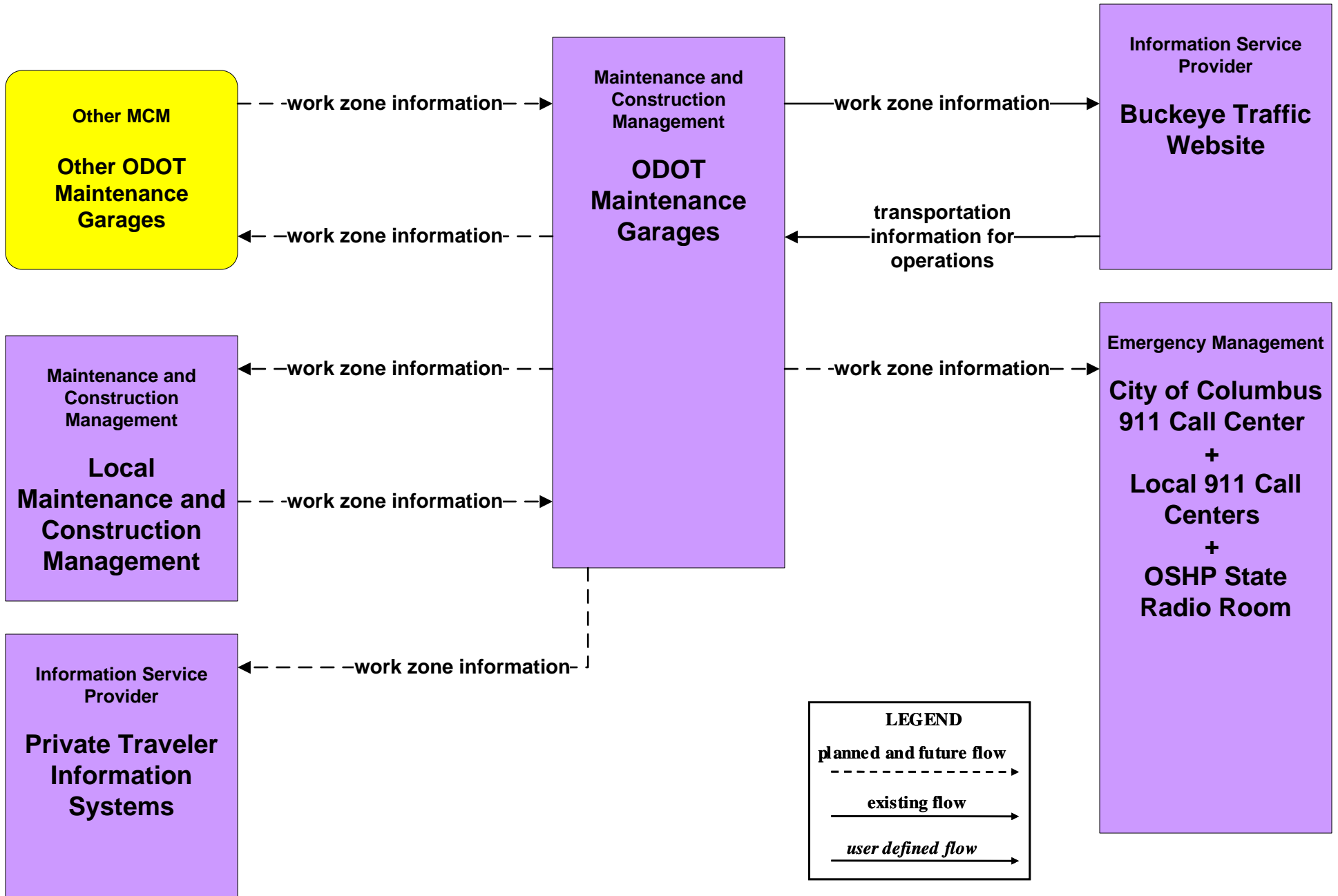
**MC06 - Winter Maintenance
Local Counties and Municipalities (2 of 2)**



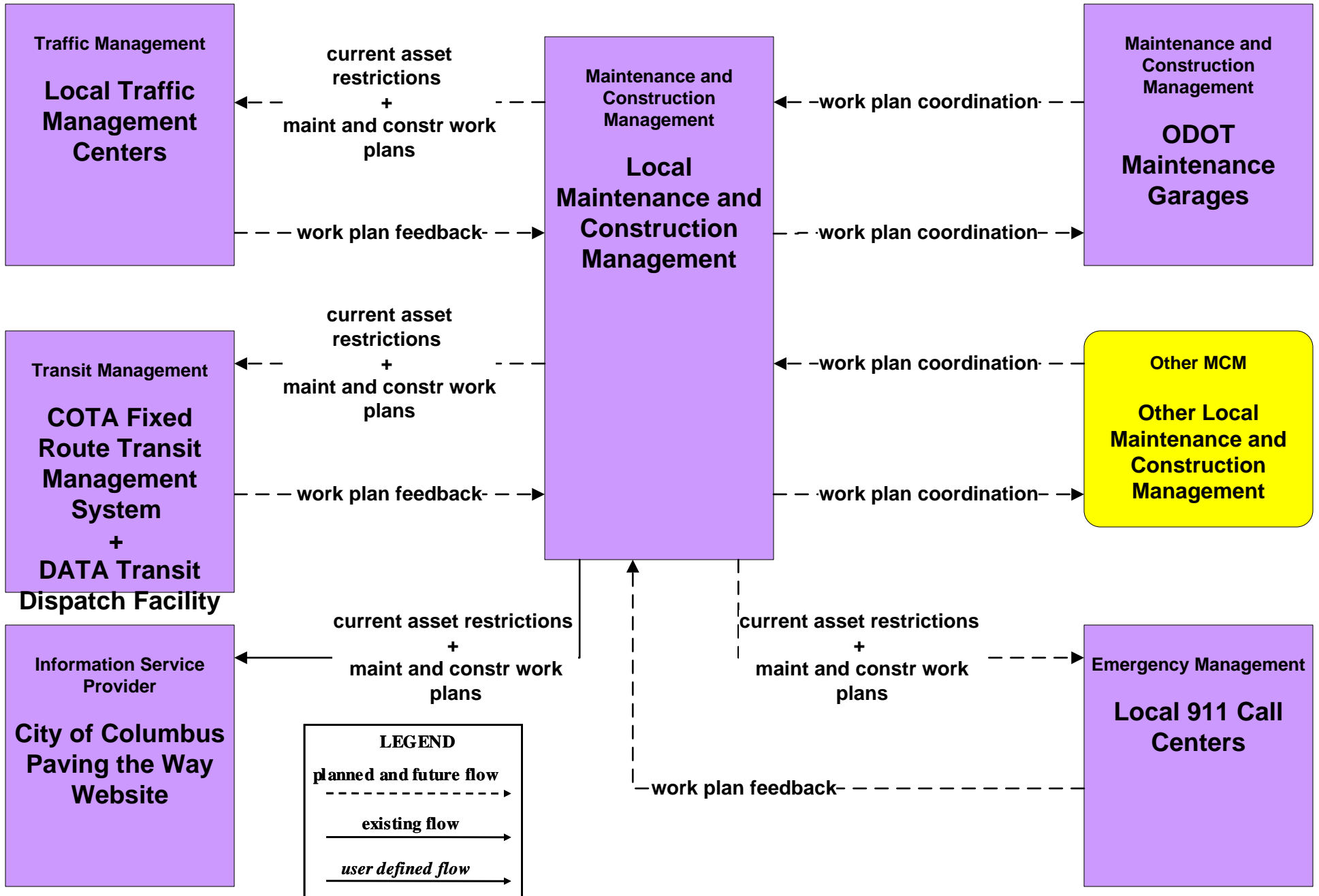
MC08 - Work Zone Management Local Counties and Municipalities



**MC08 - Work Zone Management
ODOT (2 of 2)**



MC10 - Maintenance and Construction Activity Coordination Local Counties and Municipalities



MC10 - Maintenance and Construction Activity Coordination ODOT

