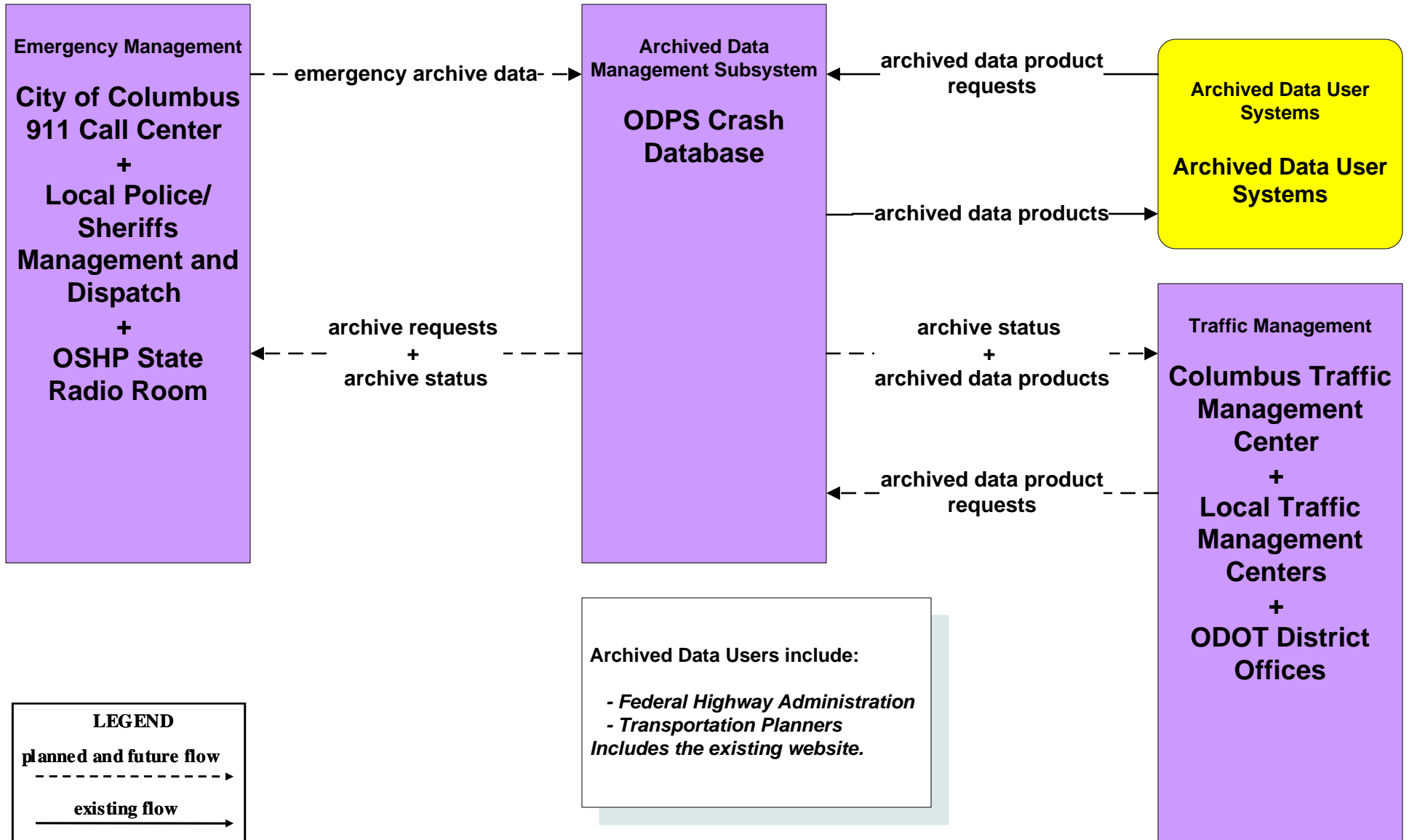


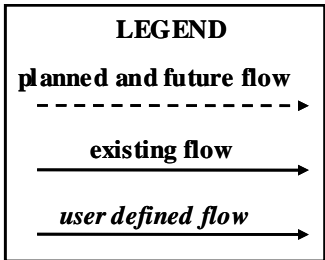
**AD1 - ITS Data Mart**  
**Ohio Department of Public Safety Crash Database**



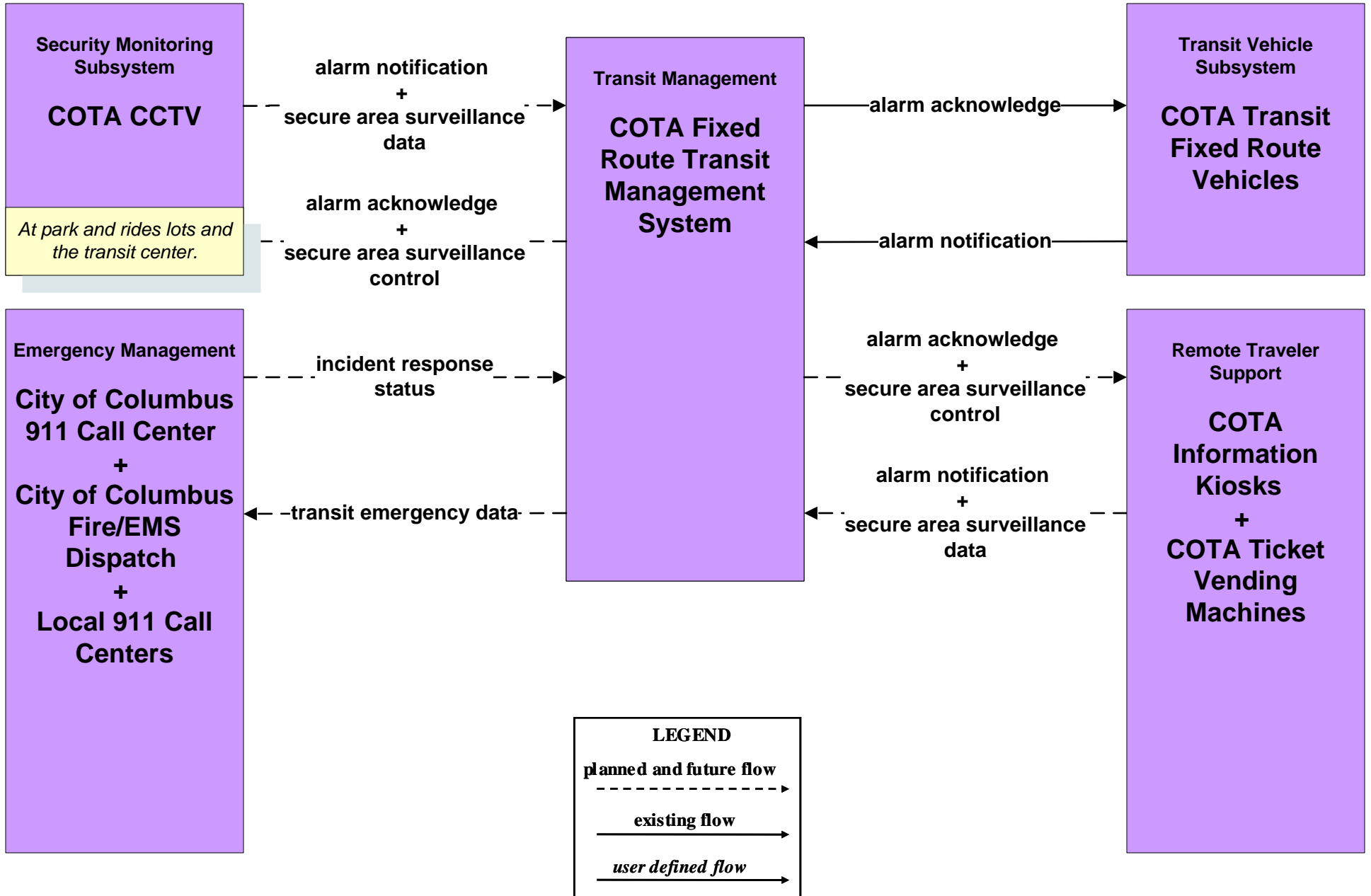
**Archived Data Users include:**

- *Federal Highway Administration*
- *Transportation Planners*

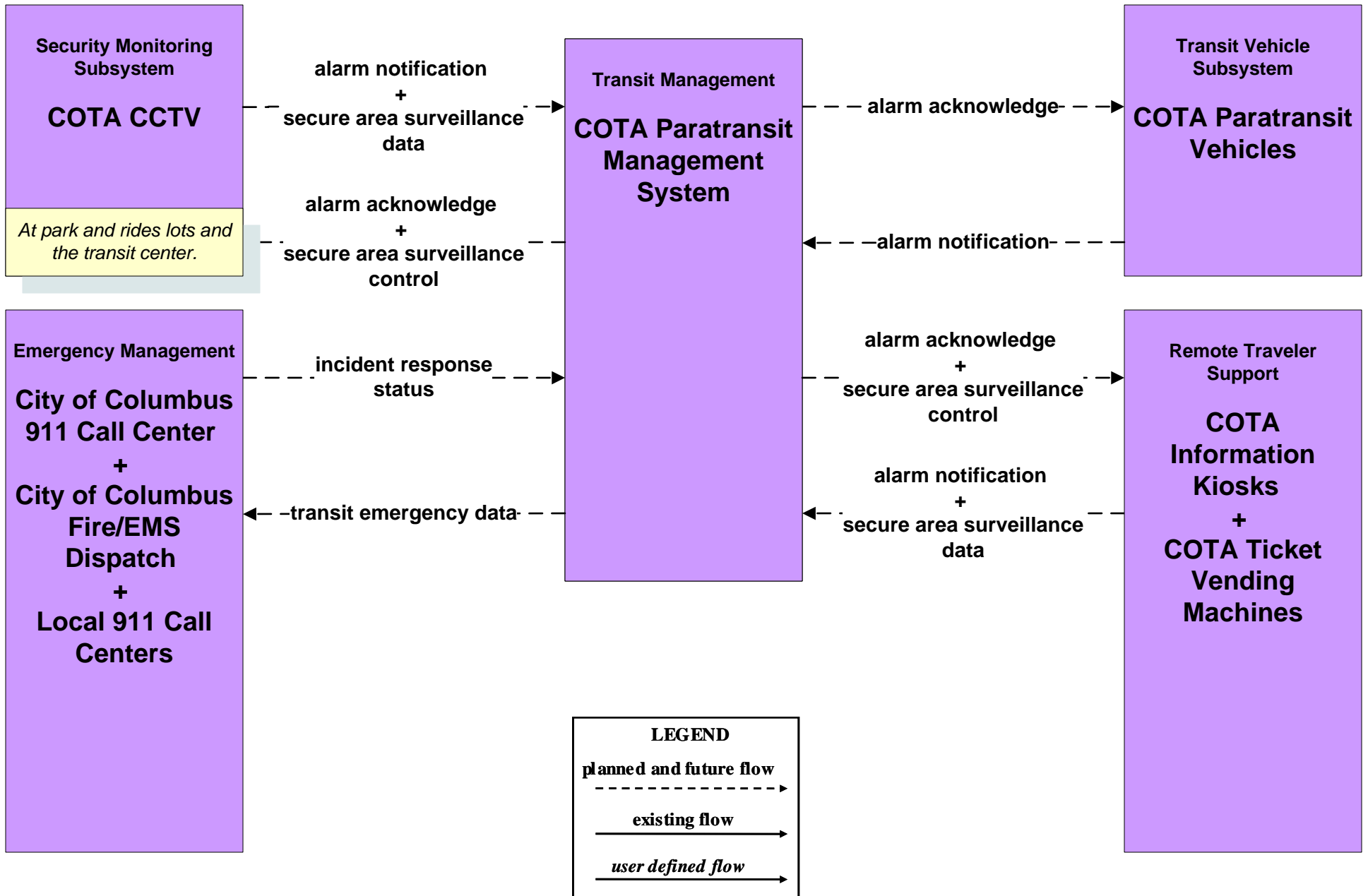
*Includes the existing website.*



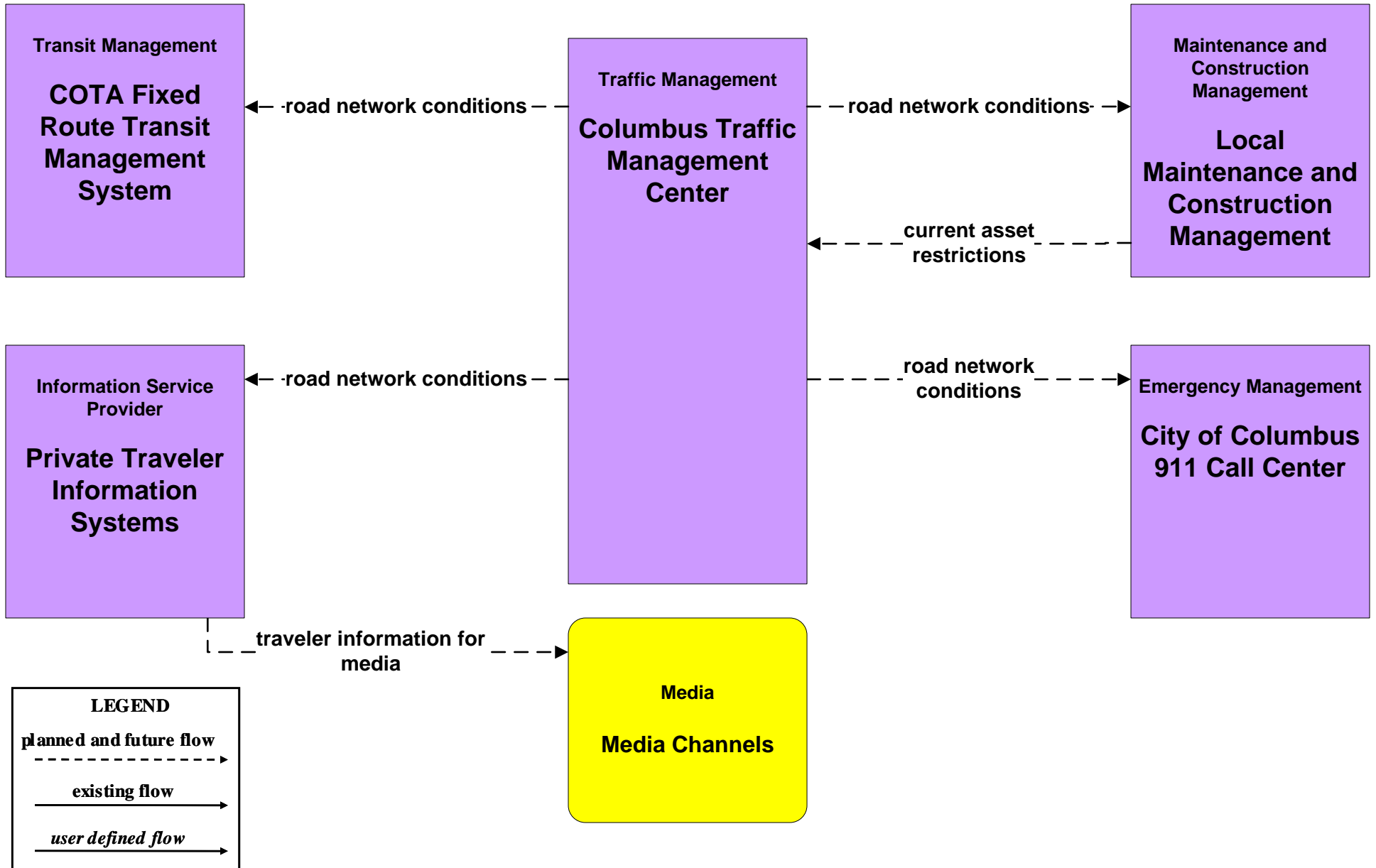
# APTS05 - Transit Security COTA



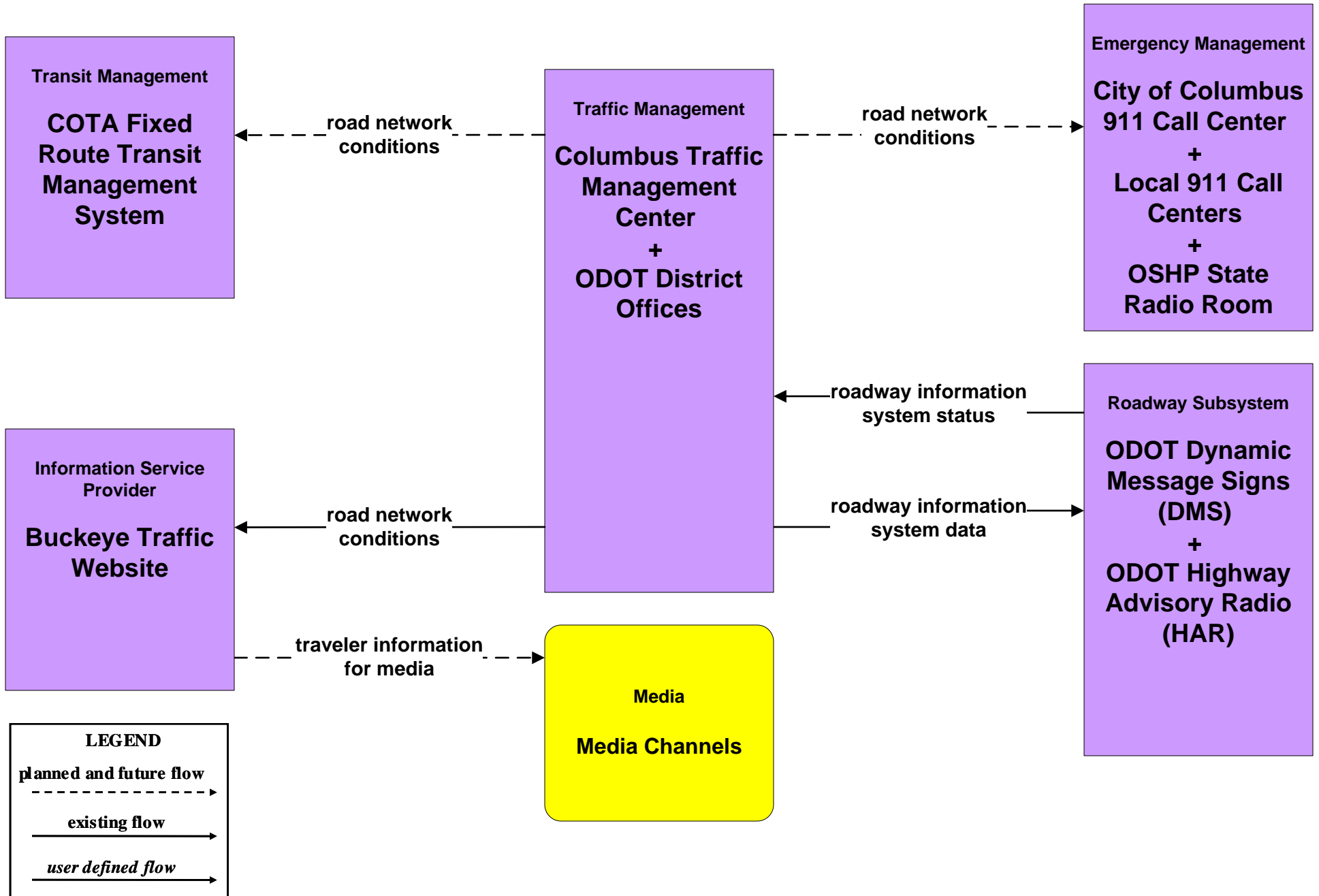
**APTS05 - Transit Security  
COTA – Demand Responsive**



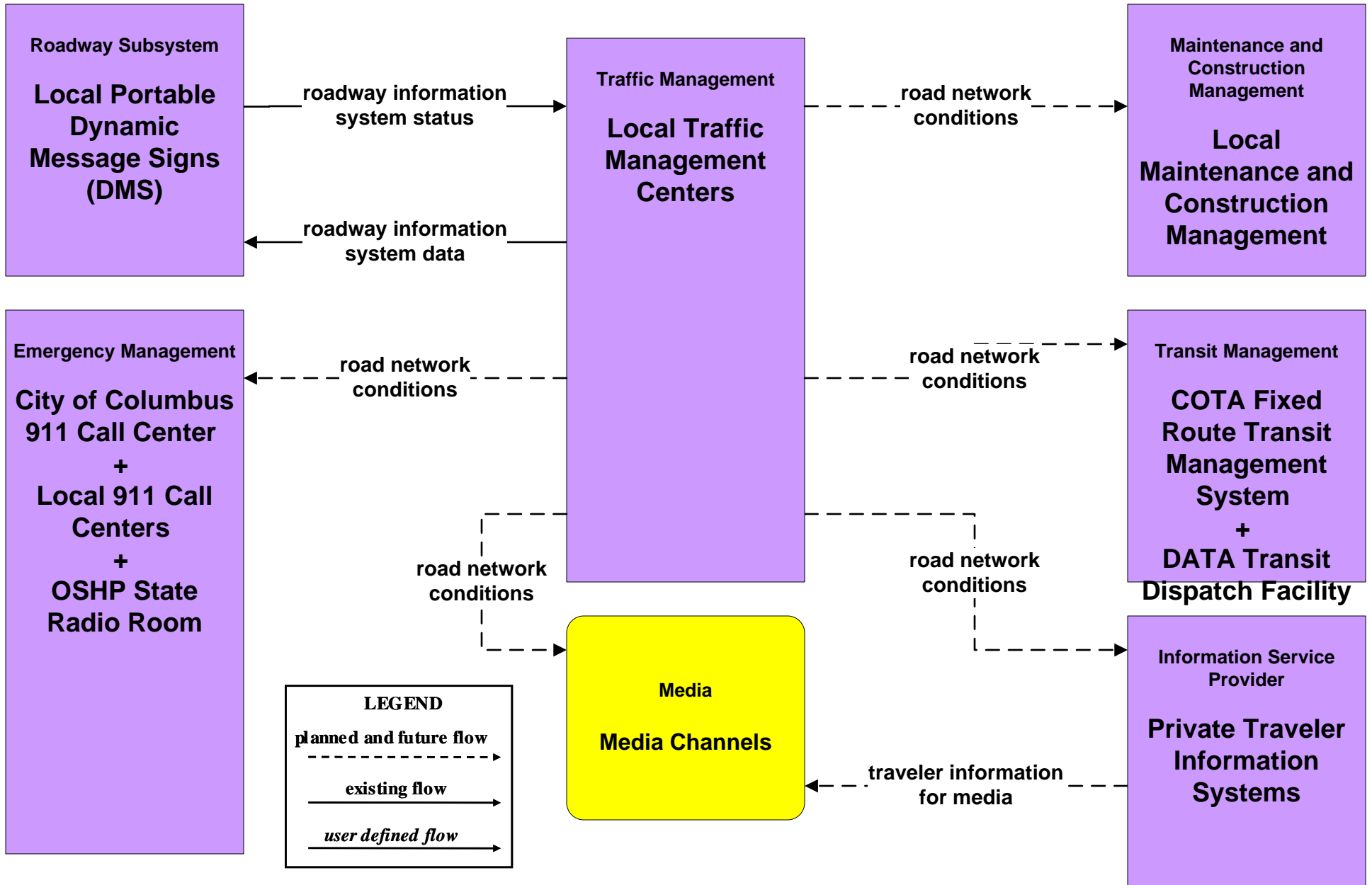
**ATMS06 - Traffic Information Dissemination  
City of Columbus**



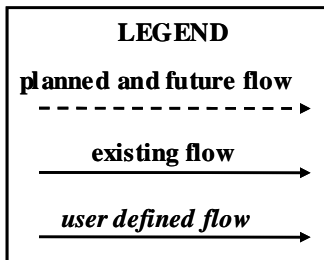
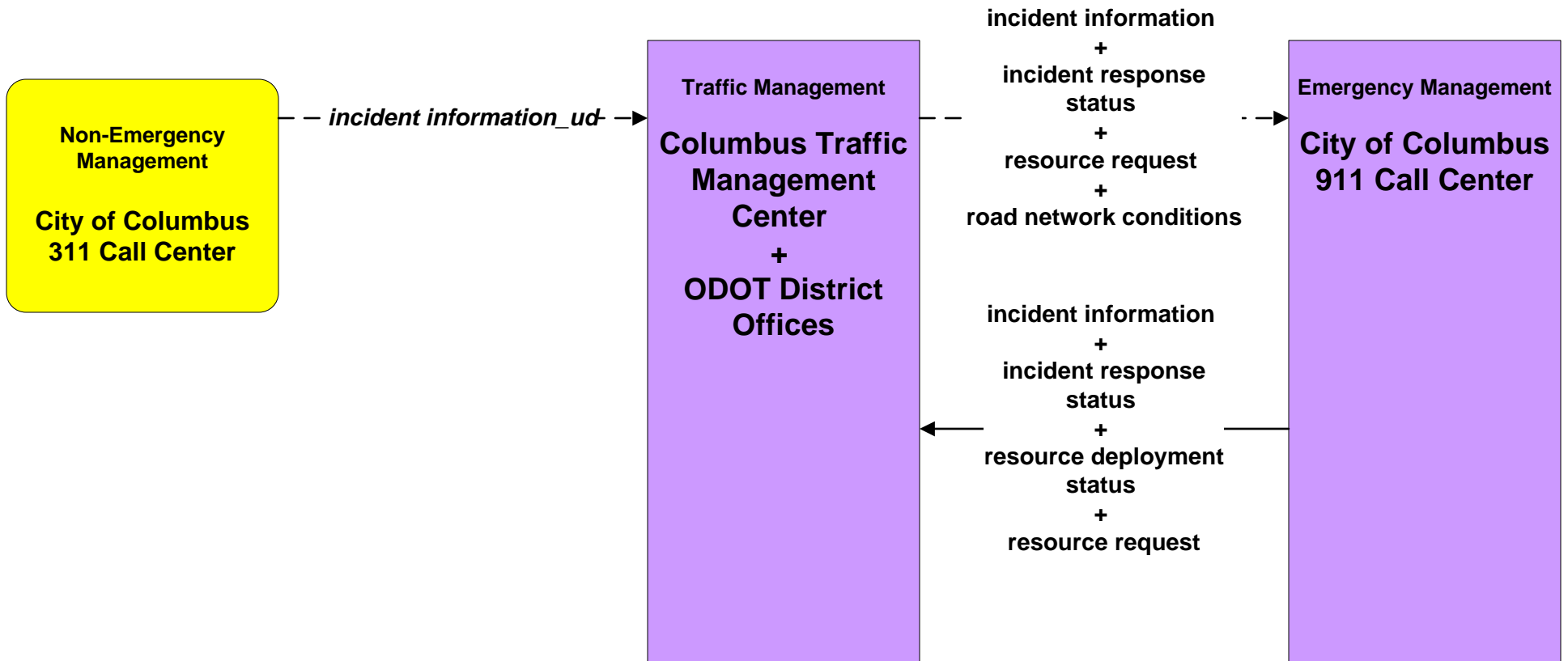
# ATMS06 - Traffic Information Dissemination ODOT



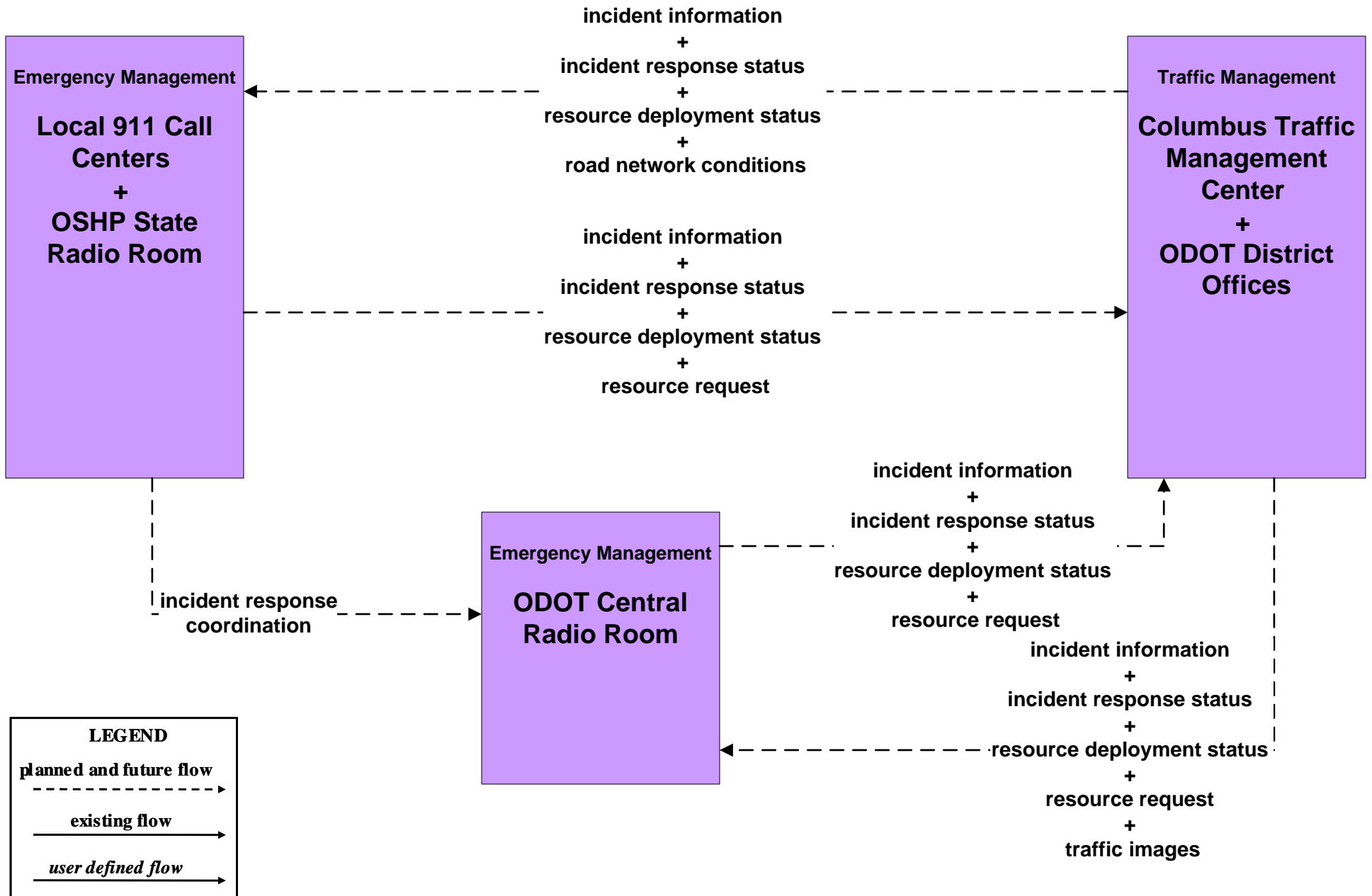
# ATMS06 - Traffic Information Dissemination Local Counties and Municipalities



**ATMS08 - Incident Management  
City of Columbus / ODOT (TM to EM)**

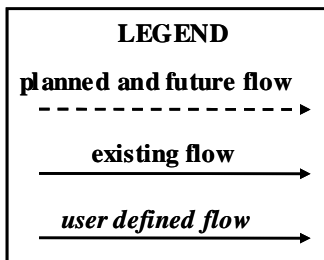
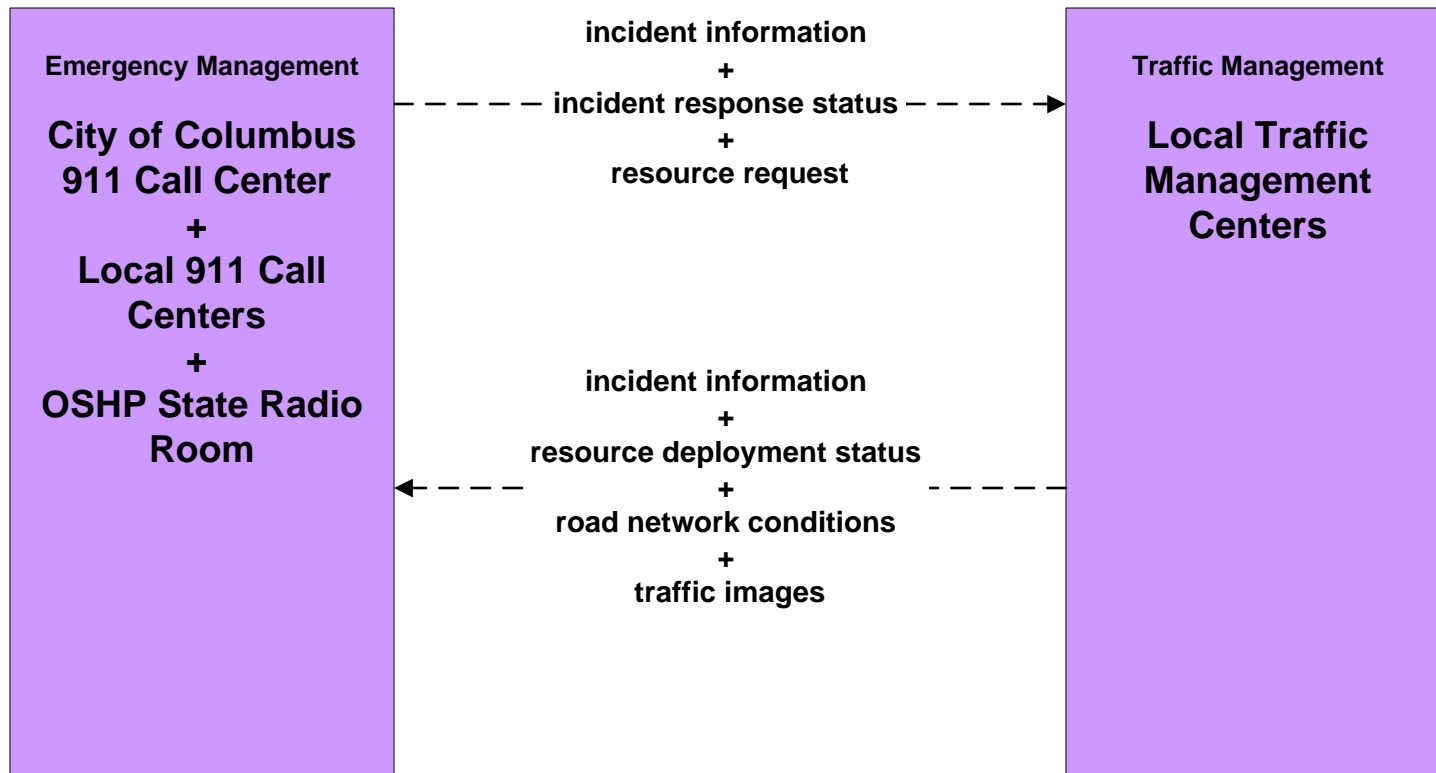


# ATMS08 - Incident Management ODOT (TM to EM)

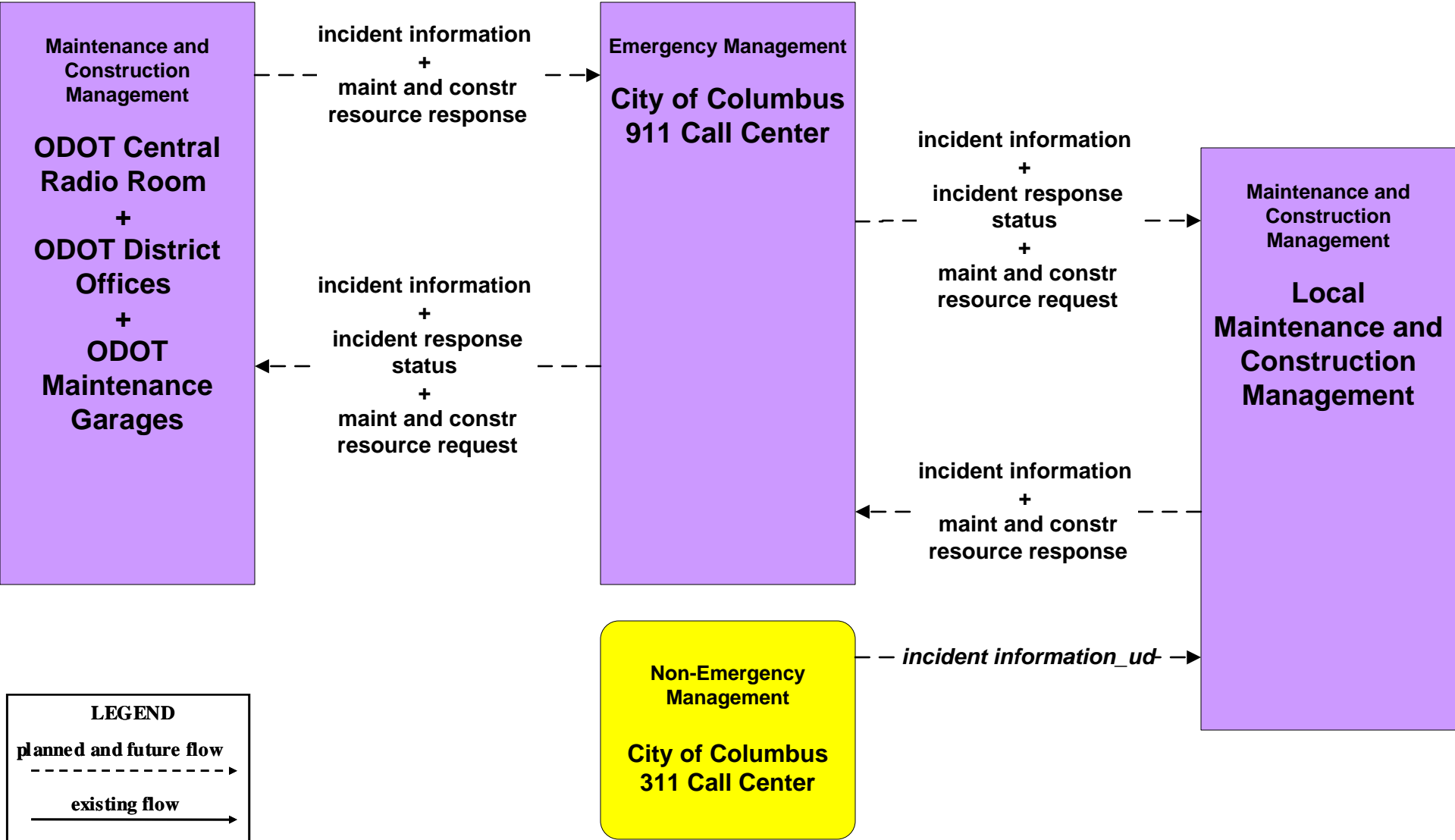




**ATMS08 - Incident Management  
Local Counties and Municipalities (TM to EM)**



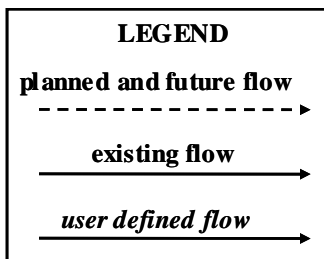
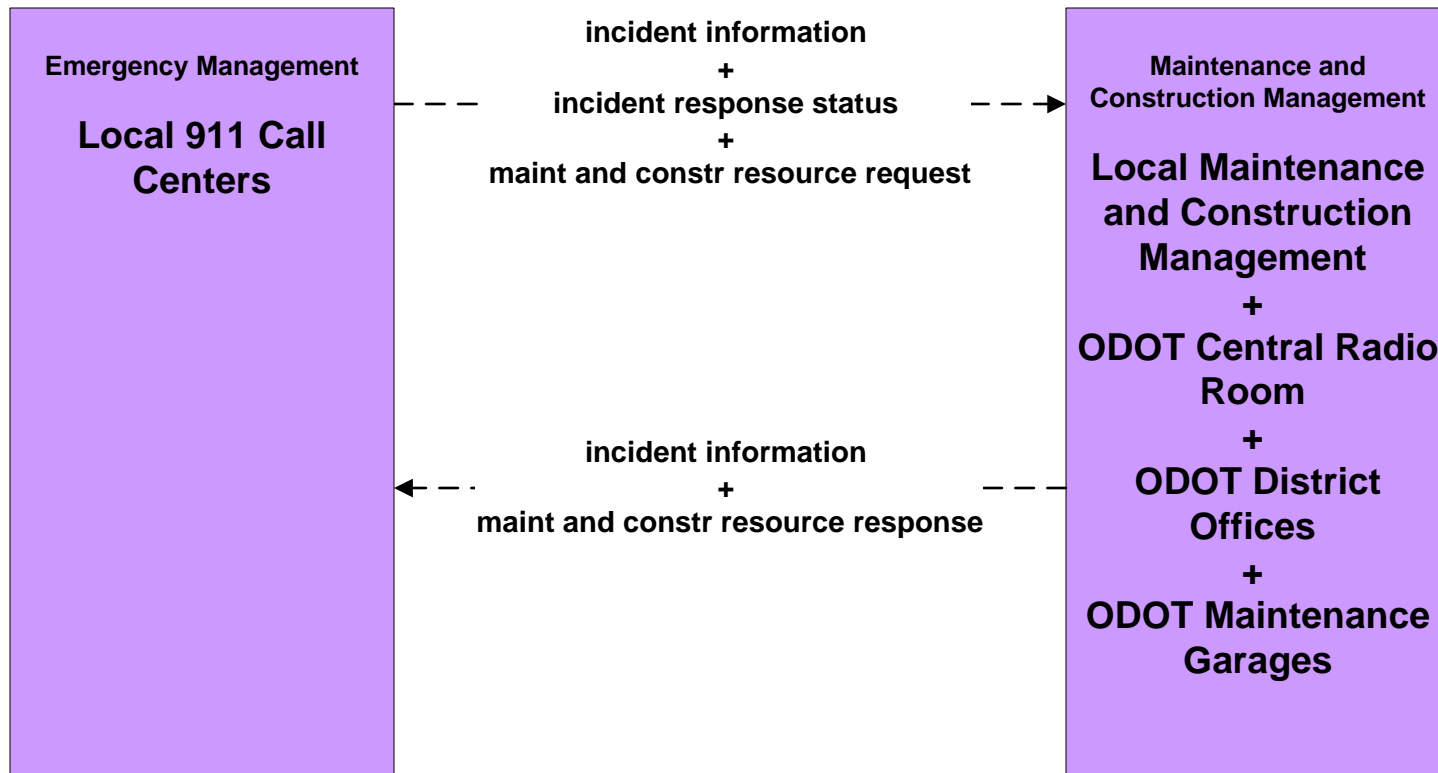
**ATMS08 - Incident Management  
City of Columbus 911 Call Center (EM to MCM)**



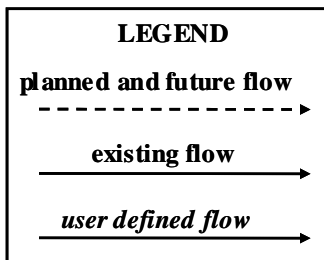
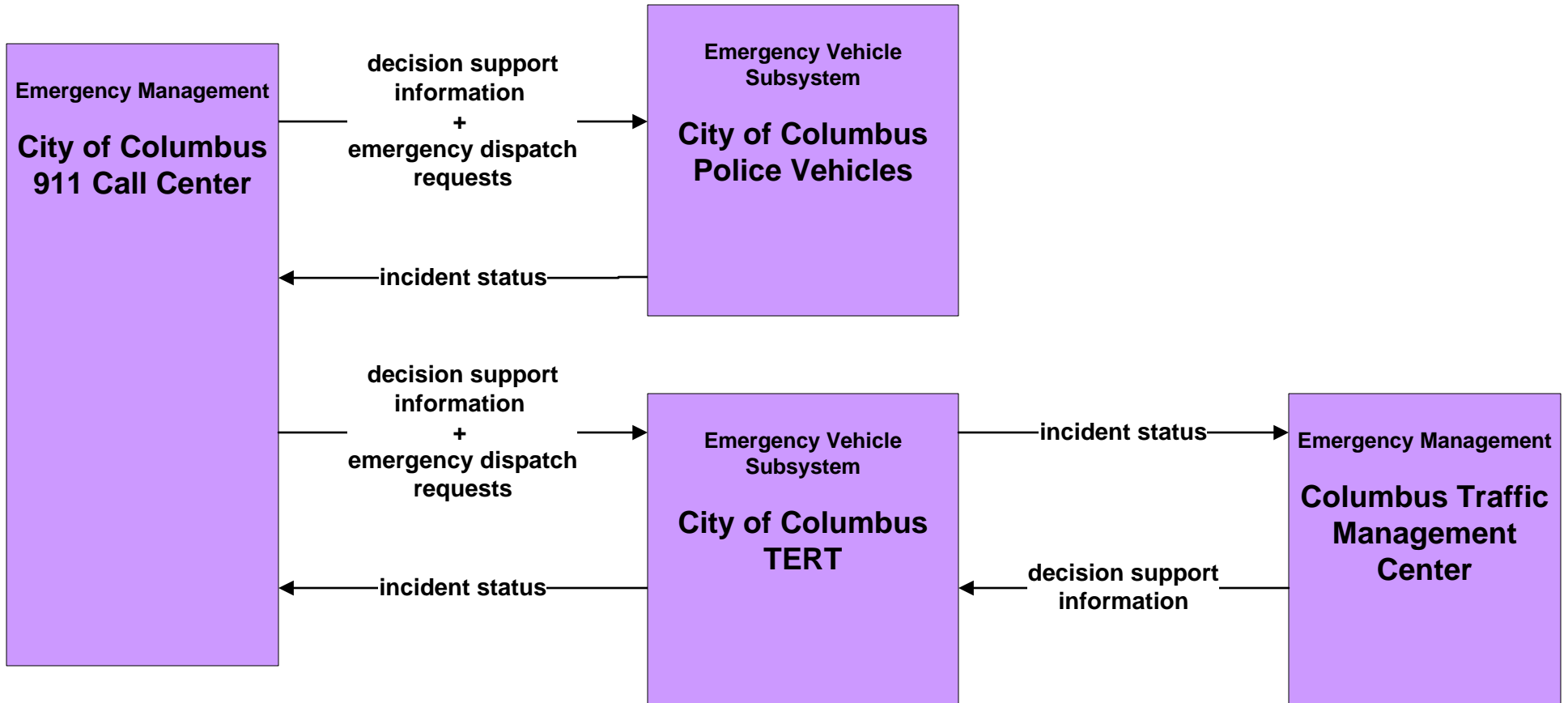
**LEGEND**

- planned and future flow (dashed arrow)
- existing flow (solid arrow)
- user defined flow (solid arrow)

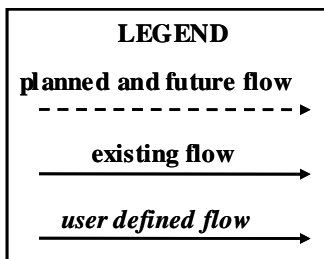
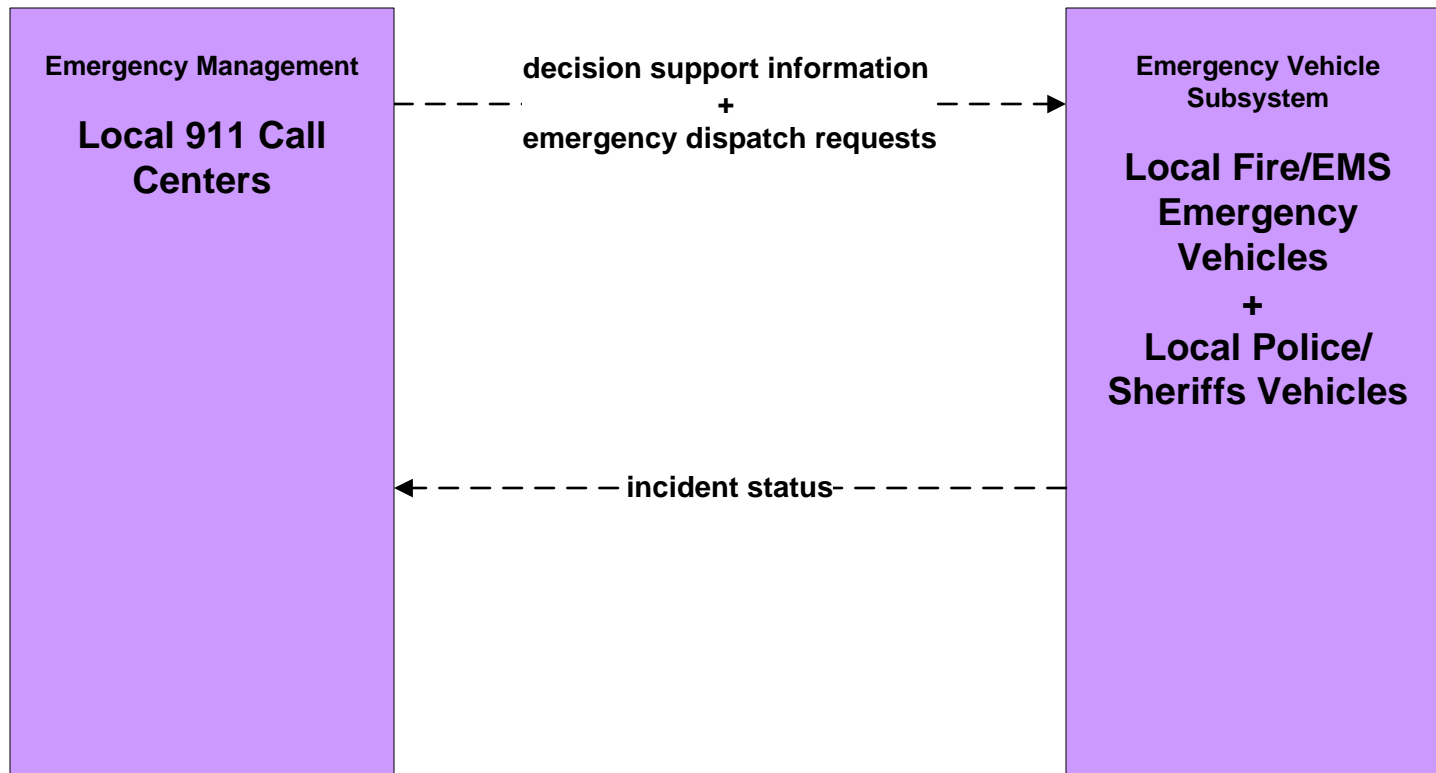
**ATMS08 - Incident Management**  
**Local County and Municipal 911 Call Centers (EM to MCM)**



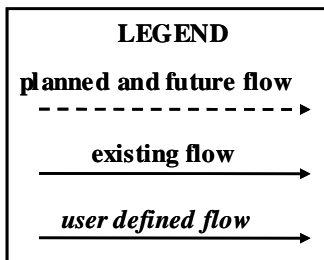
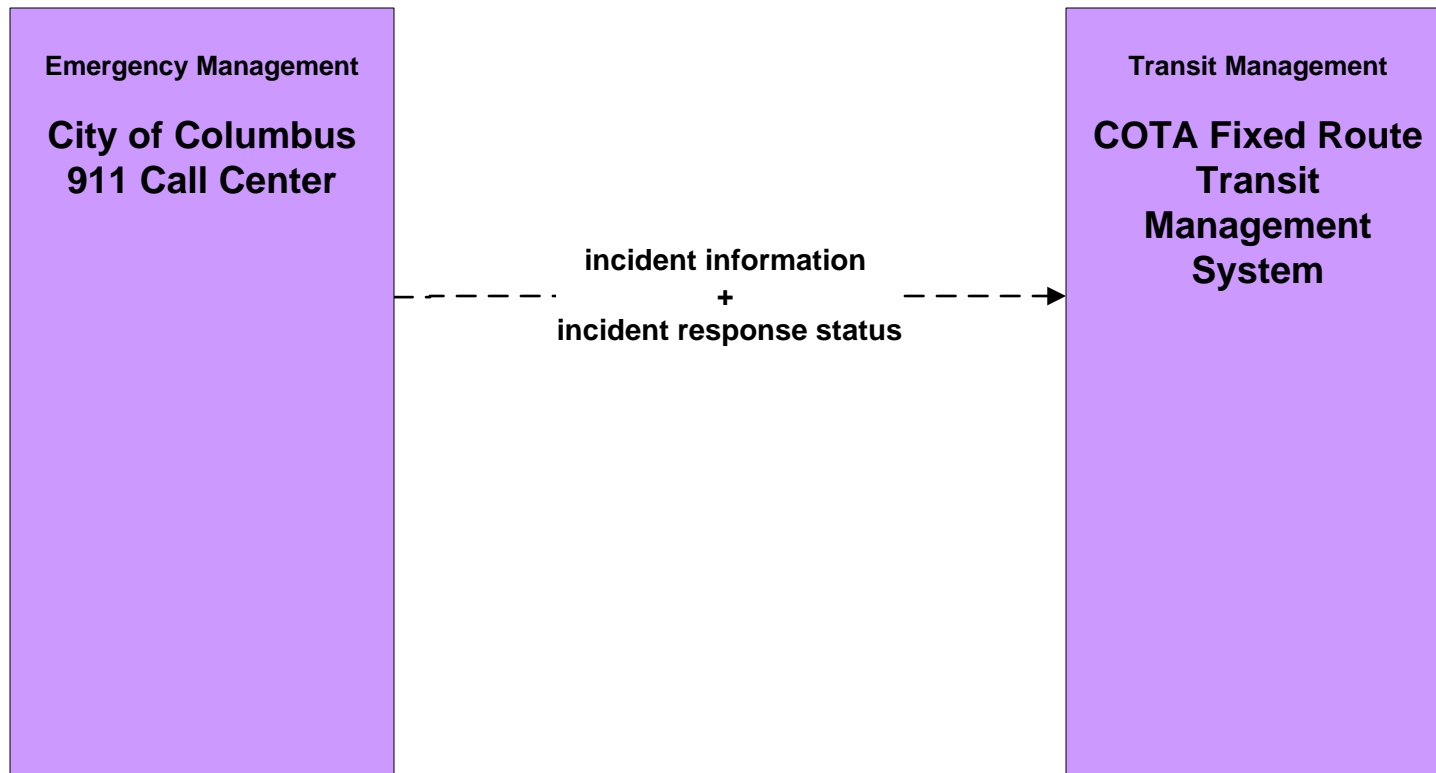
**ATMS08 - Incident Management**  
**City of Columbus 911 Call Center (EM to EVS)**



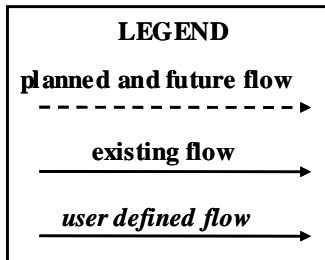
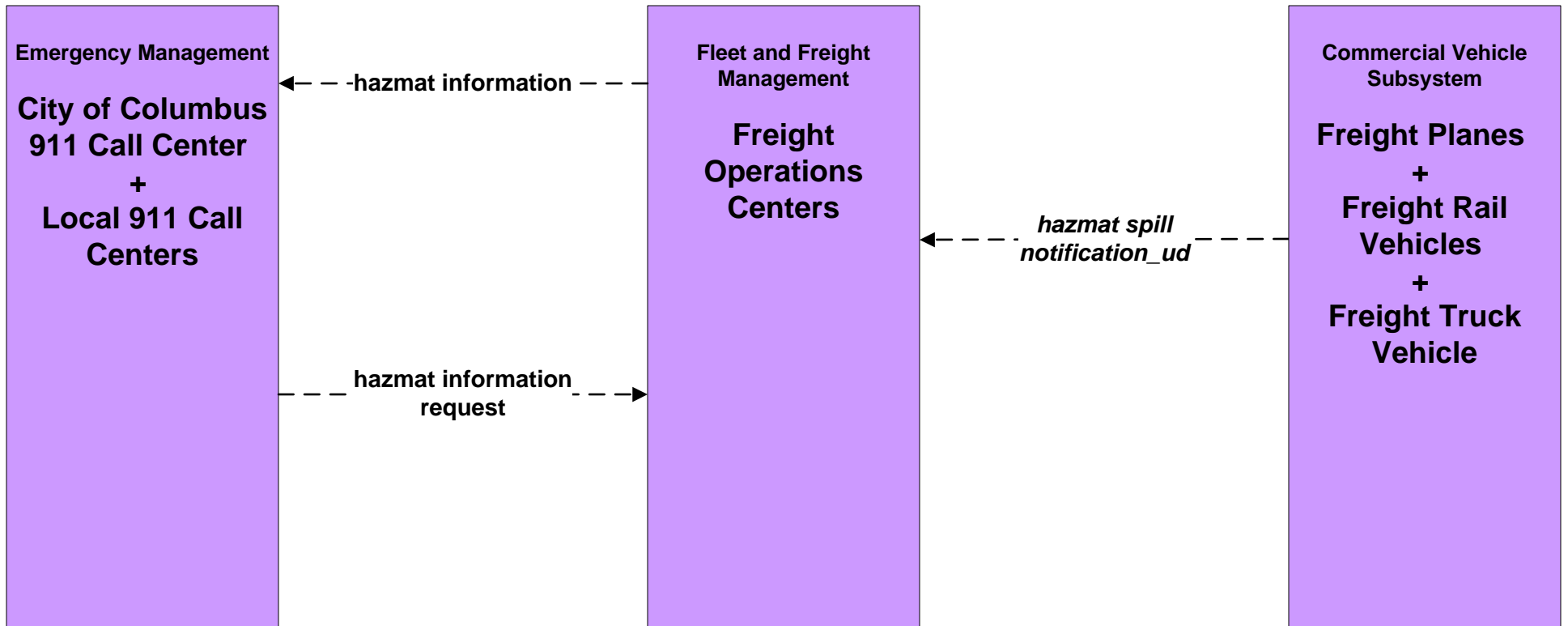
**ATMS08 - Incident Management  
Public Safety Dispatch (EM to EVS)**



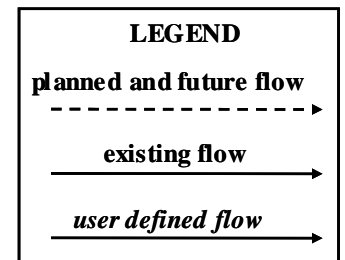
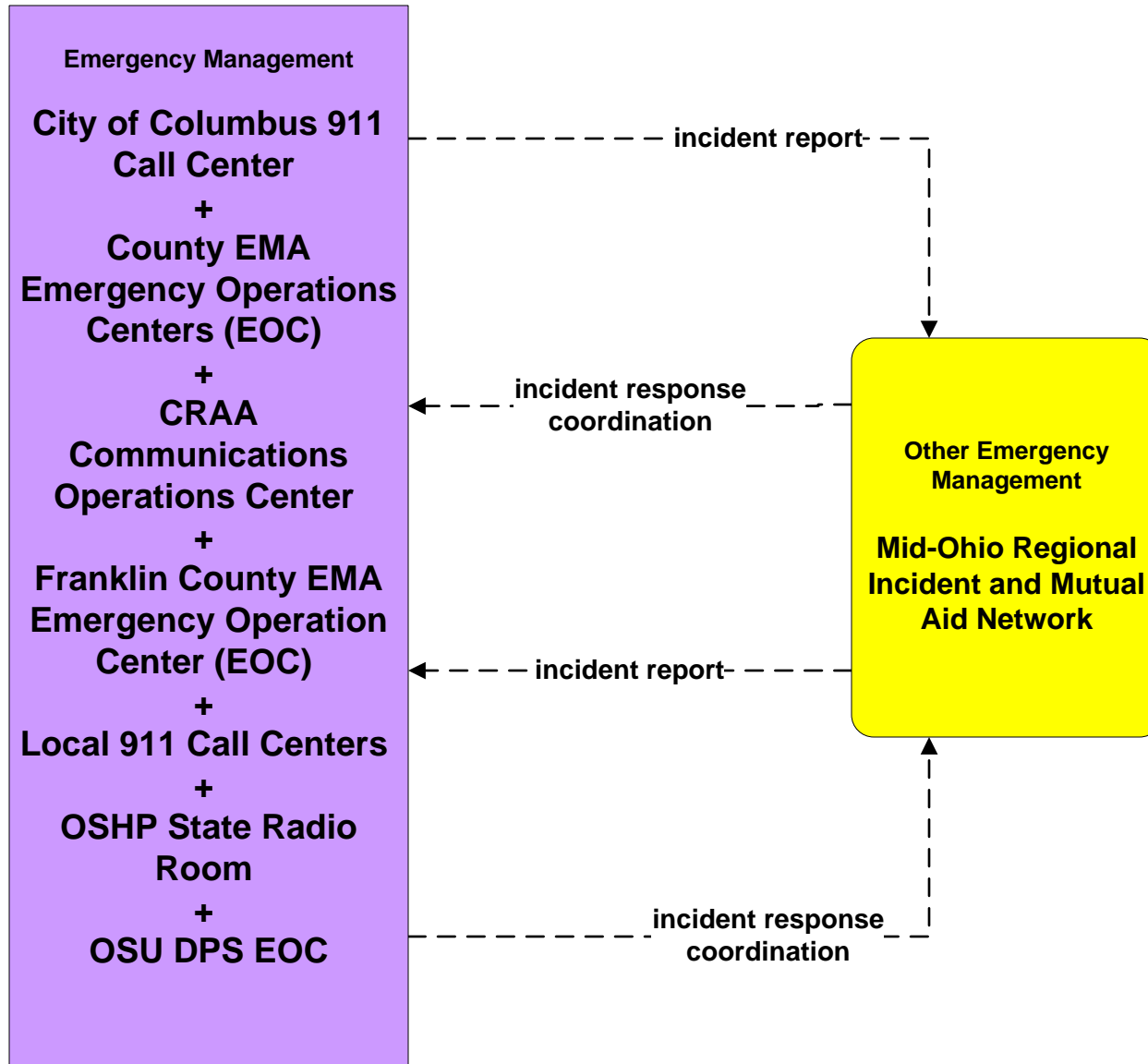
**ATMS08 - Incident Management  
COTA (TrM to EM)**



**CVO10 - HAZMAT  
PUCO**

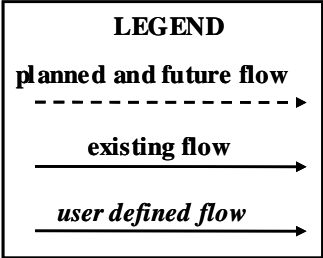
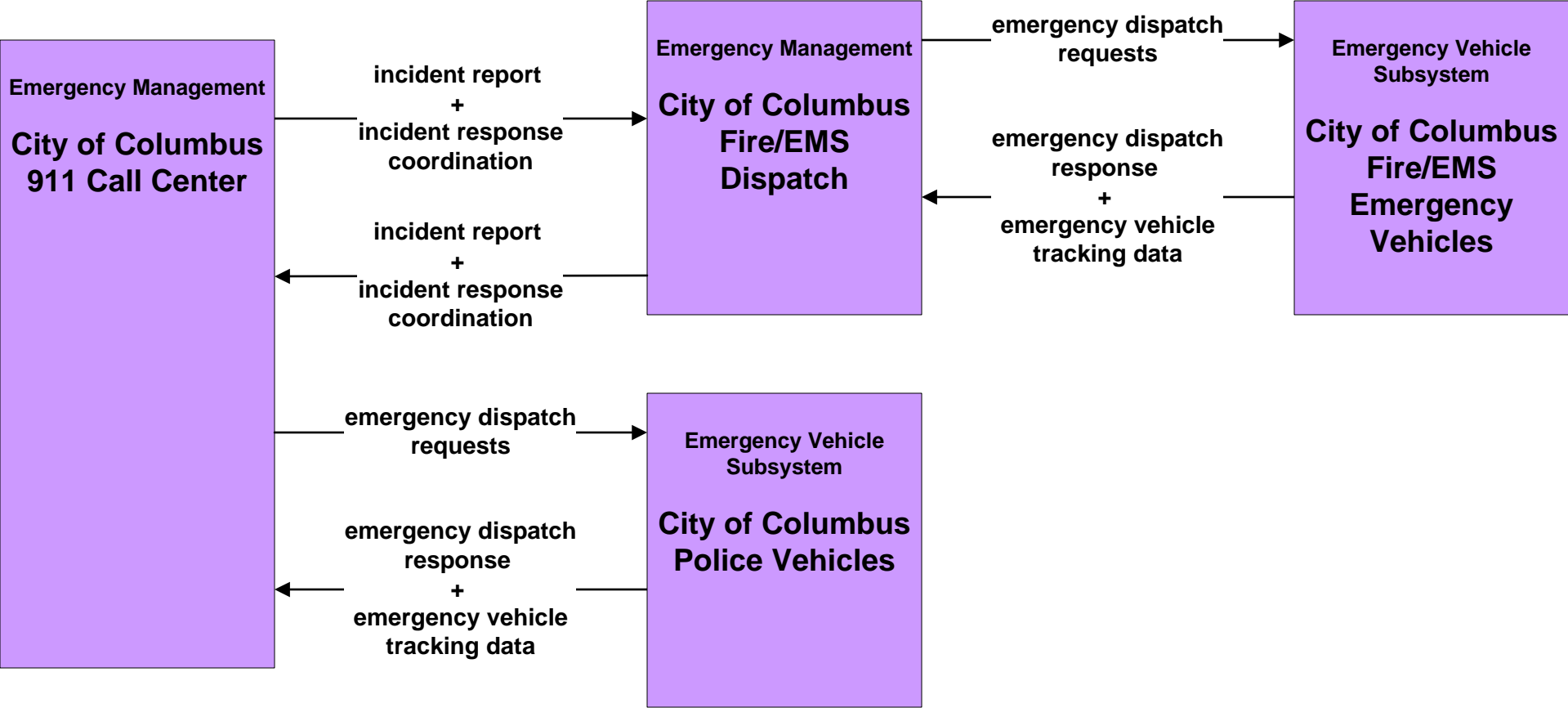


**EM01 - Emergency Call-Taking and Dispatch  
Regional Emergency Communications Network (EM to Other EM)**

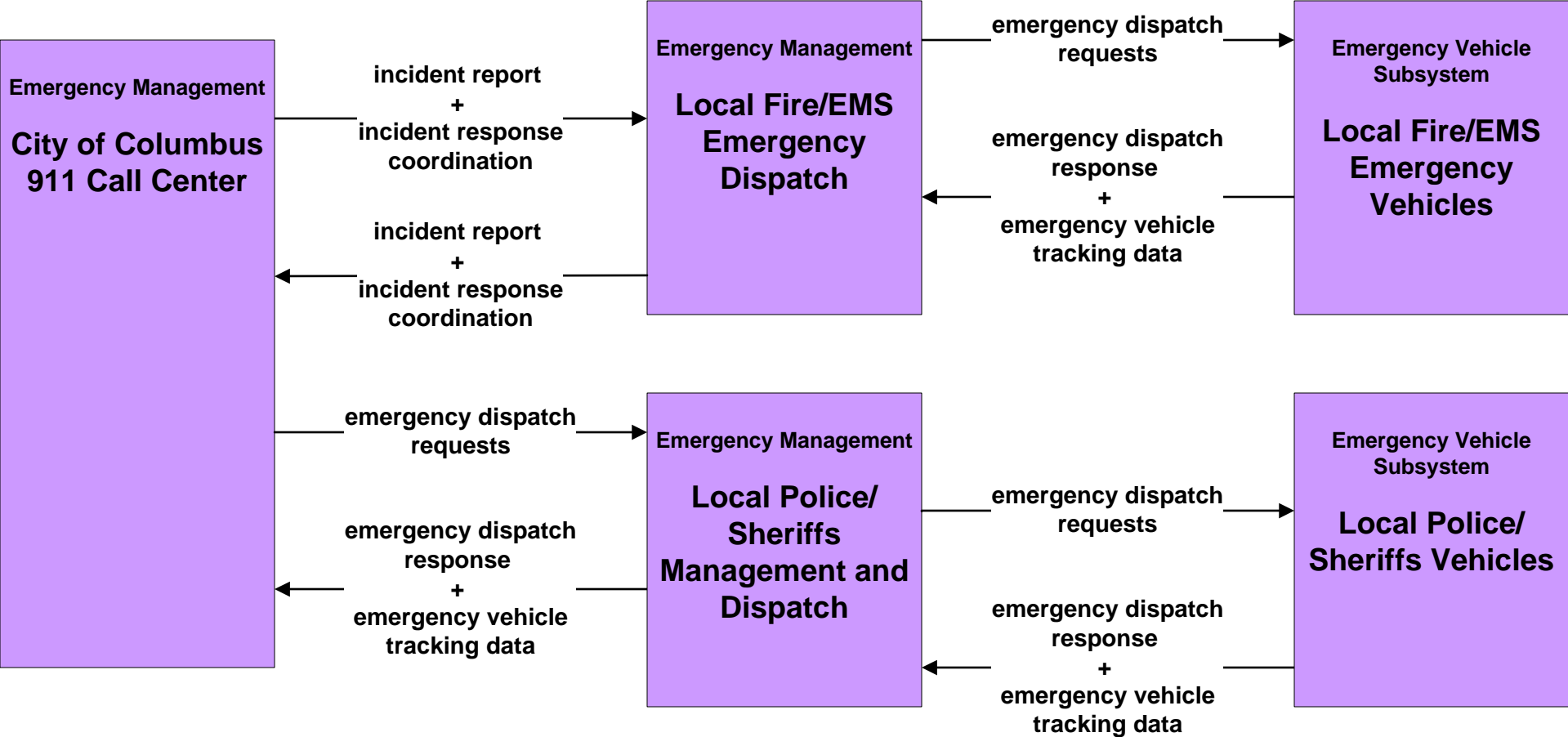




**EM01 - Emergency Call Taking and Dispatch  
City of Columbus 911 Call Center (1 of 2)**



**EM01 - Emergency Call Taking and Dispatch  
City of Columbus 911 Call Center (2 of 2)**



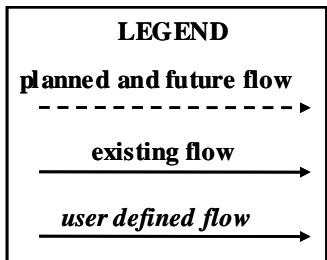
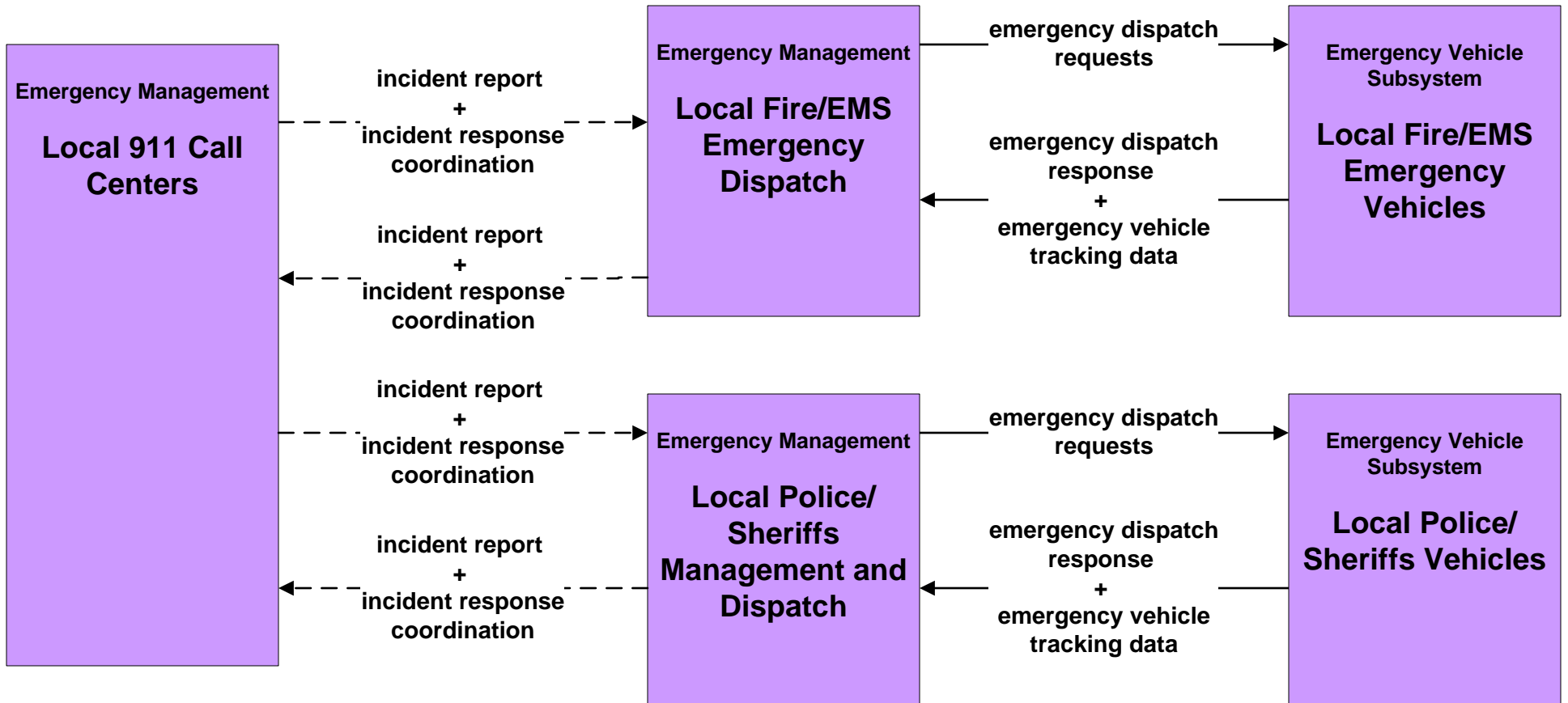
**LEGEND**

**planned and future flow**  
 - - - - ->

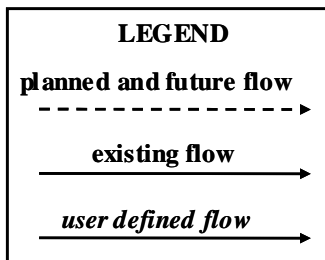
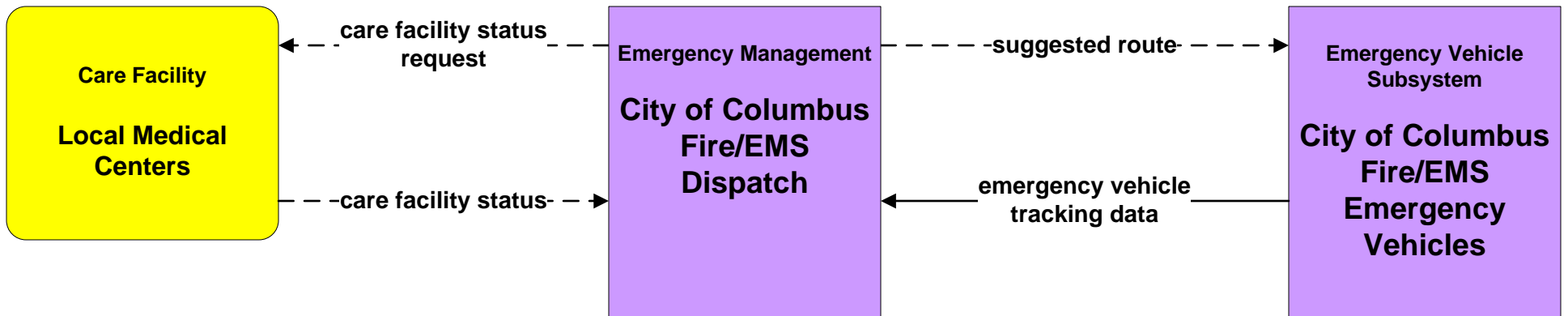
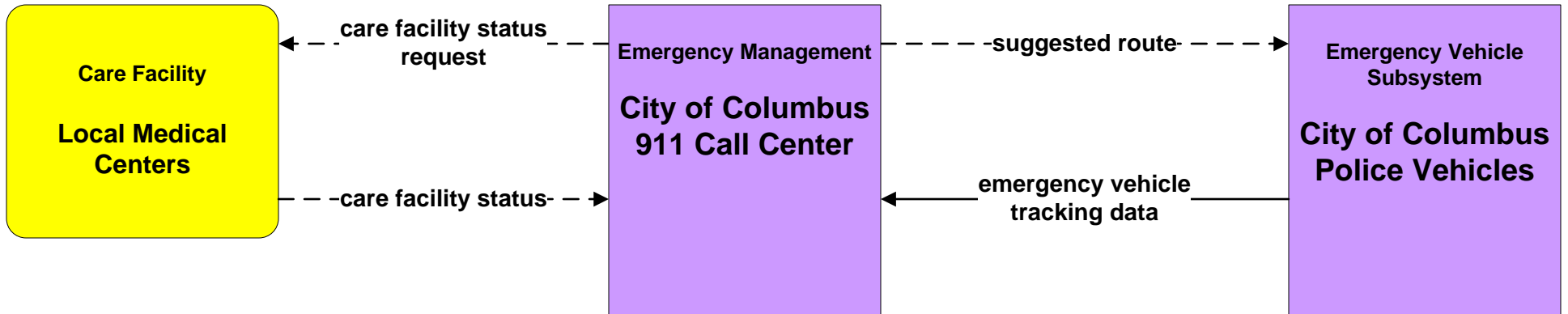
**existing flow**  
 ———>

**user defined flow**  
 ———>

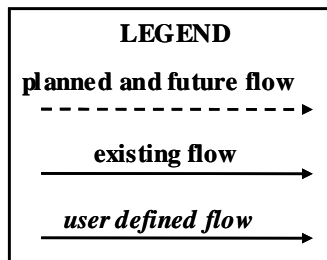
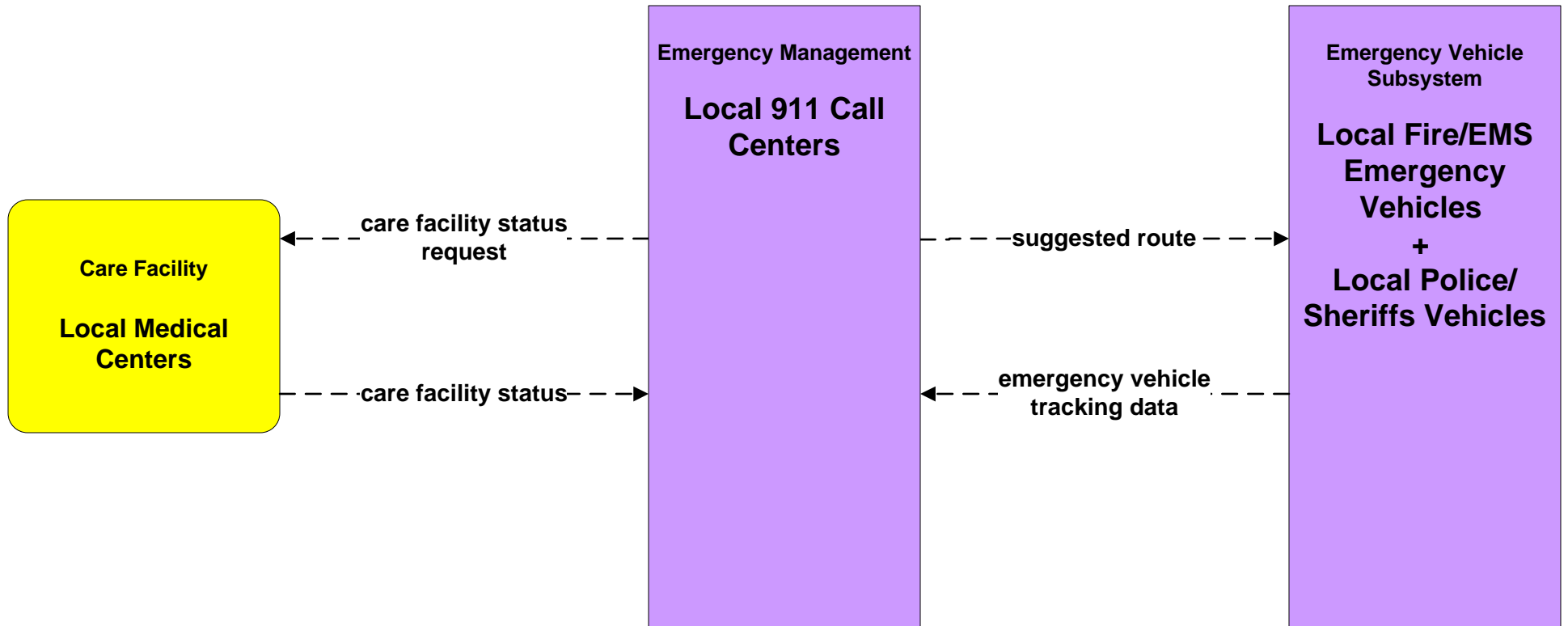
# EM01 - Emergency Call-Taking and Dispatch Local Counties and Municipalities



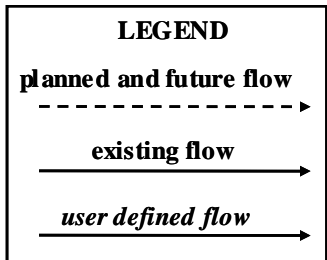
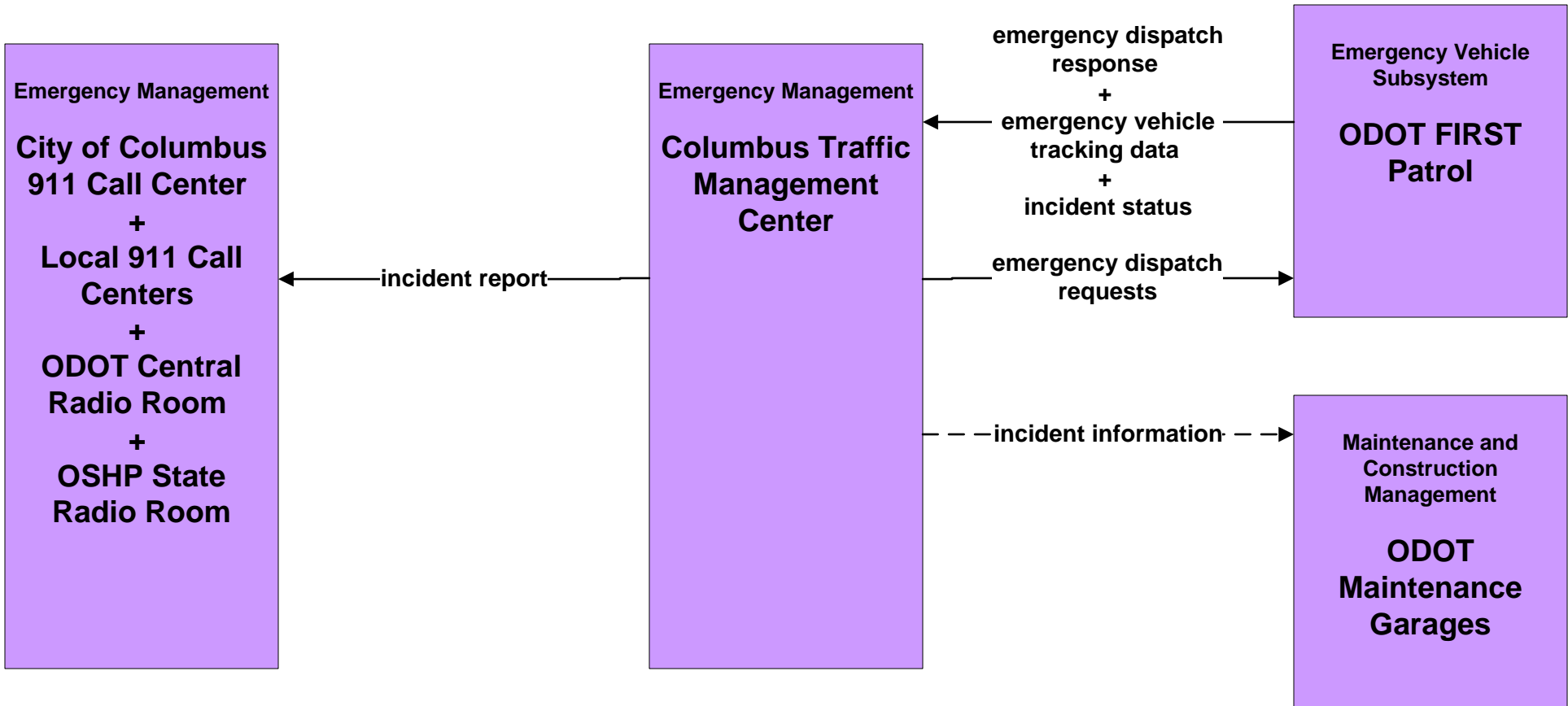
**EM02 - Emergency Routing**  
**Regional Medical Center Coordination (1 of 2)**



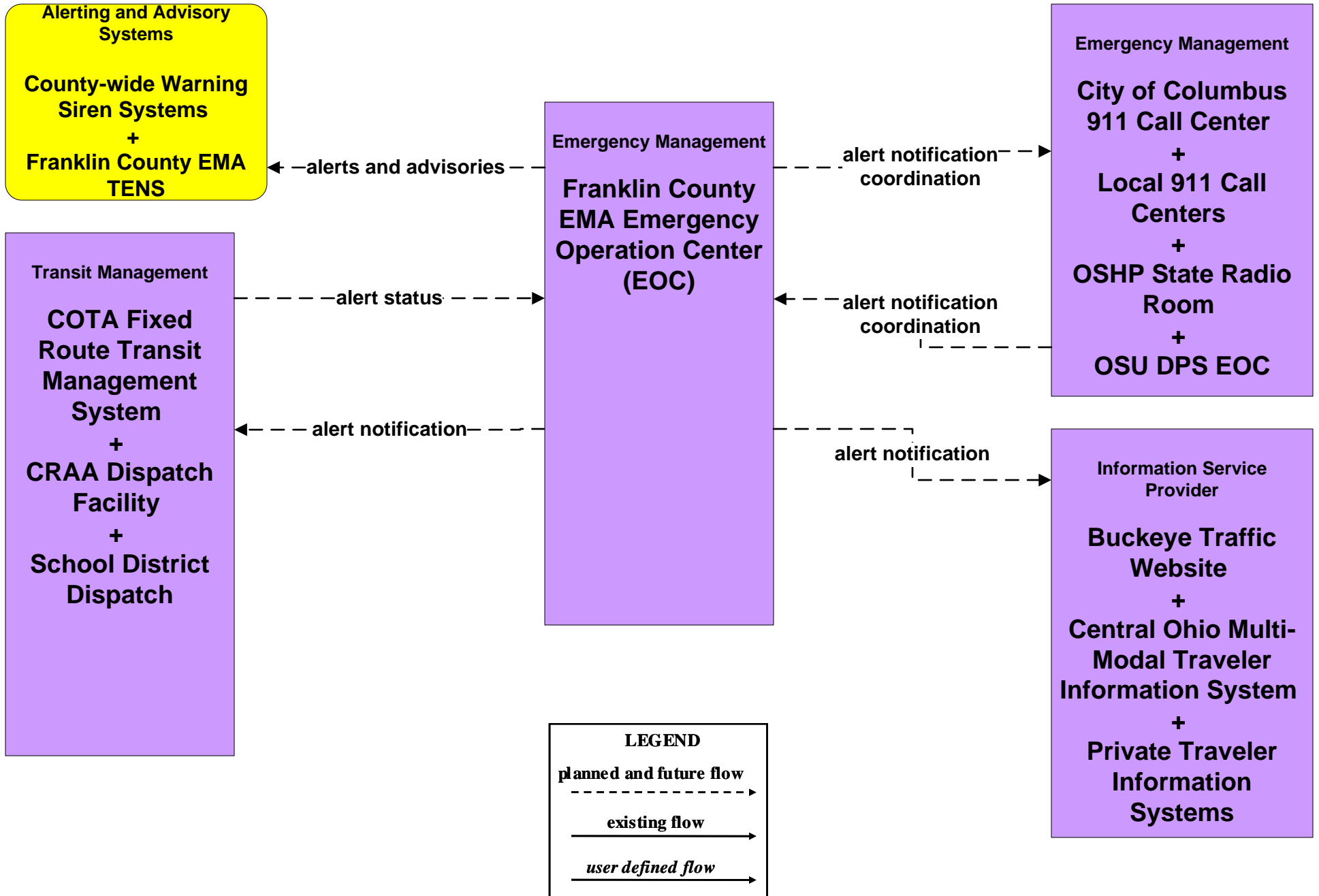
**EM02 - Emergency Routing  
Regional Medical Center Coordination (2 of 2)**



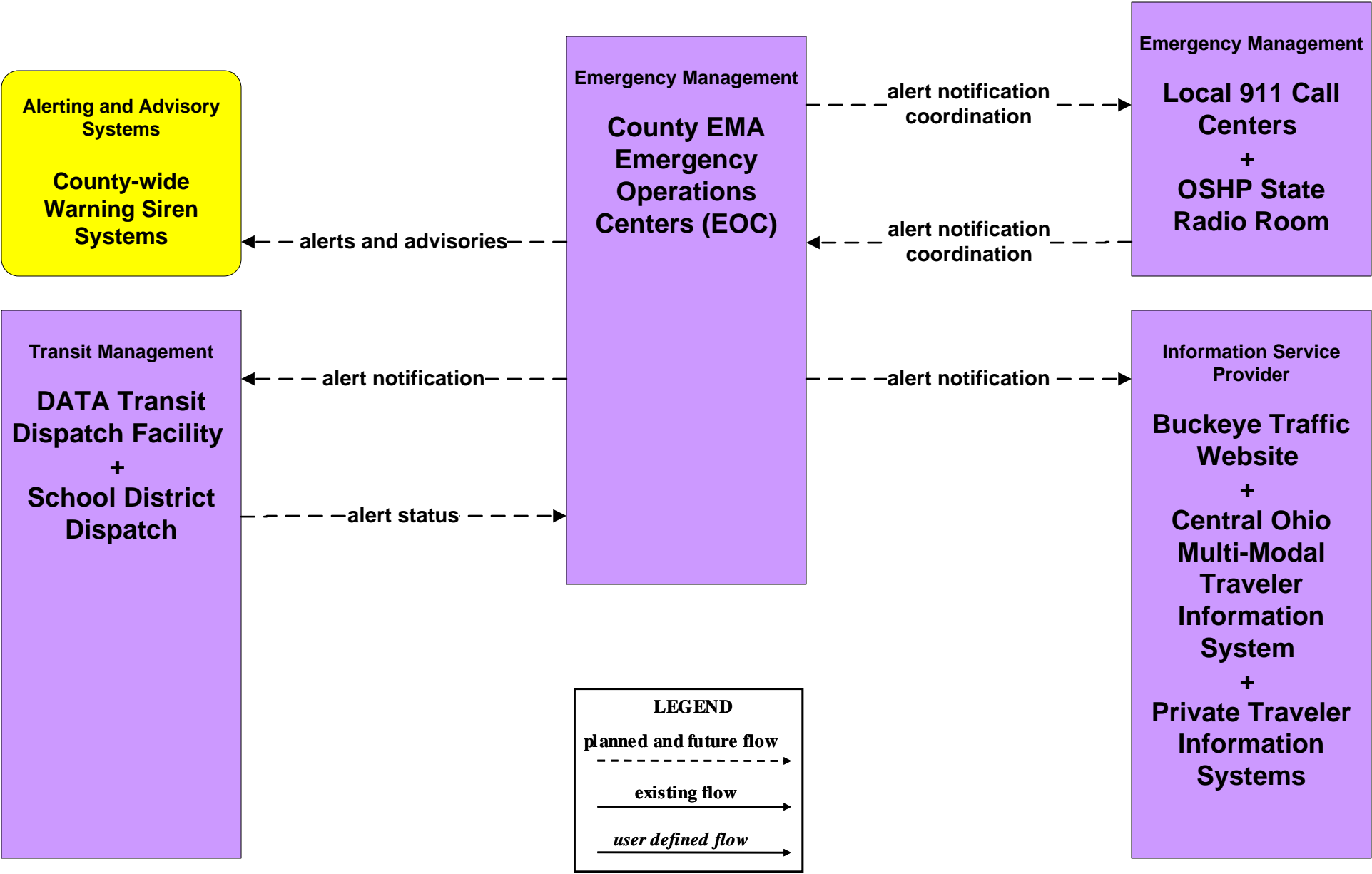
**EM04 - Roadway Service Patrols  
ODOT**



**EM06 - Wide Area Alert  
Franklin County EOC (1 of 2)**

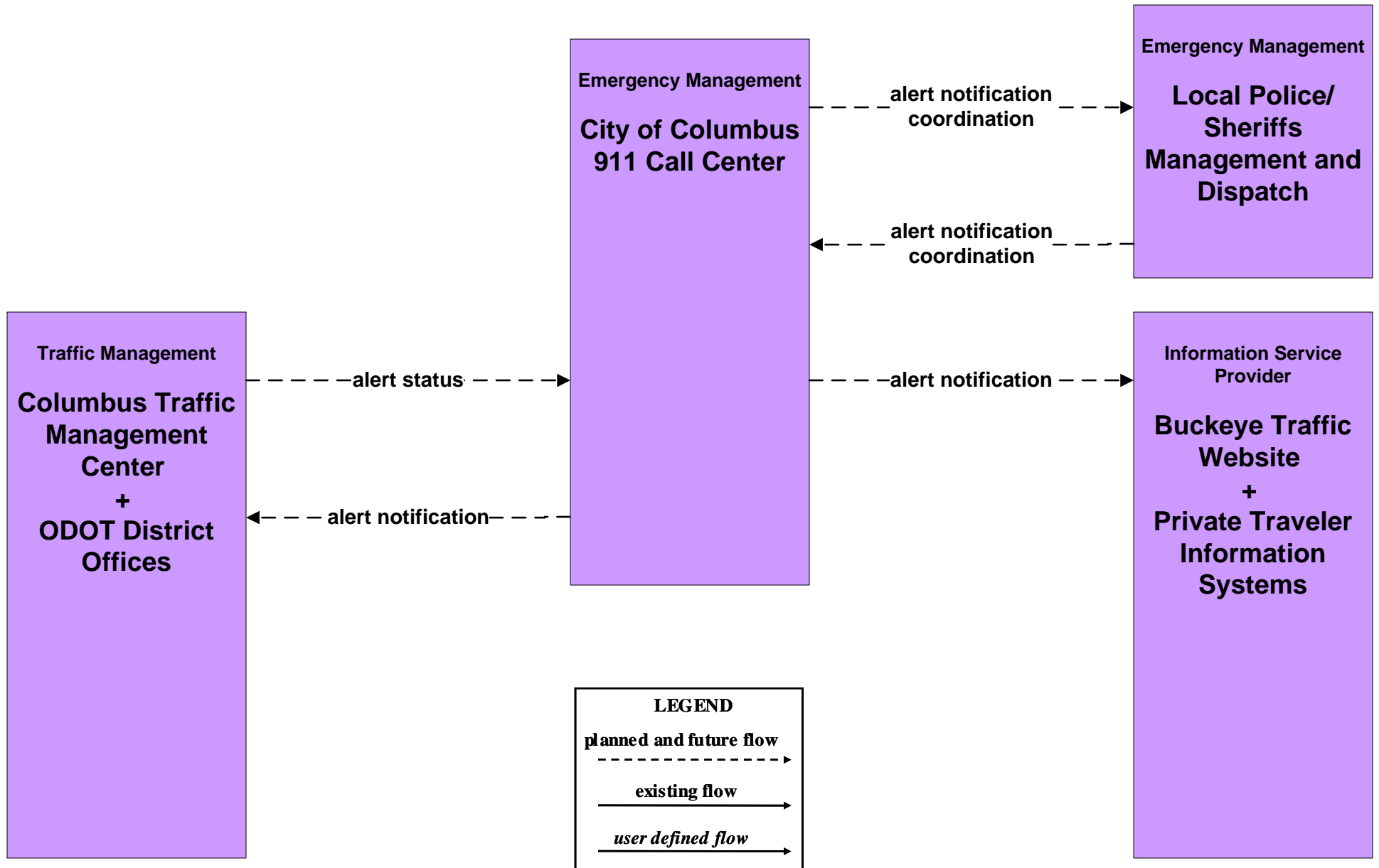


**EM06 - Wide Area Alert  
County EOCs (1 of 2)**

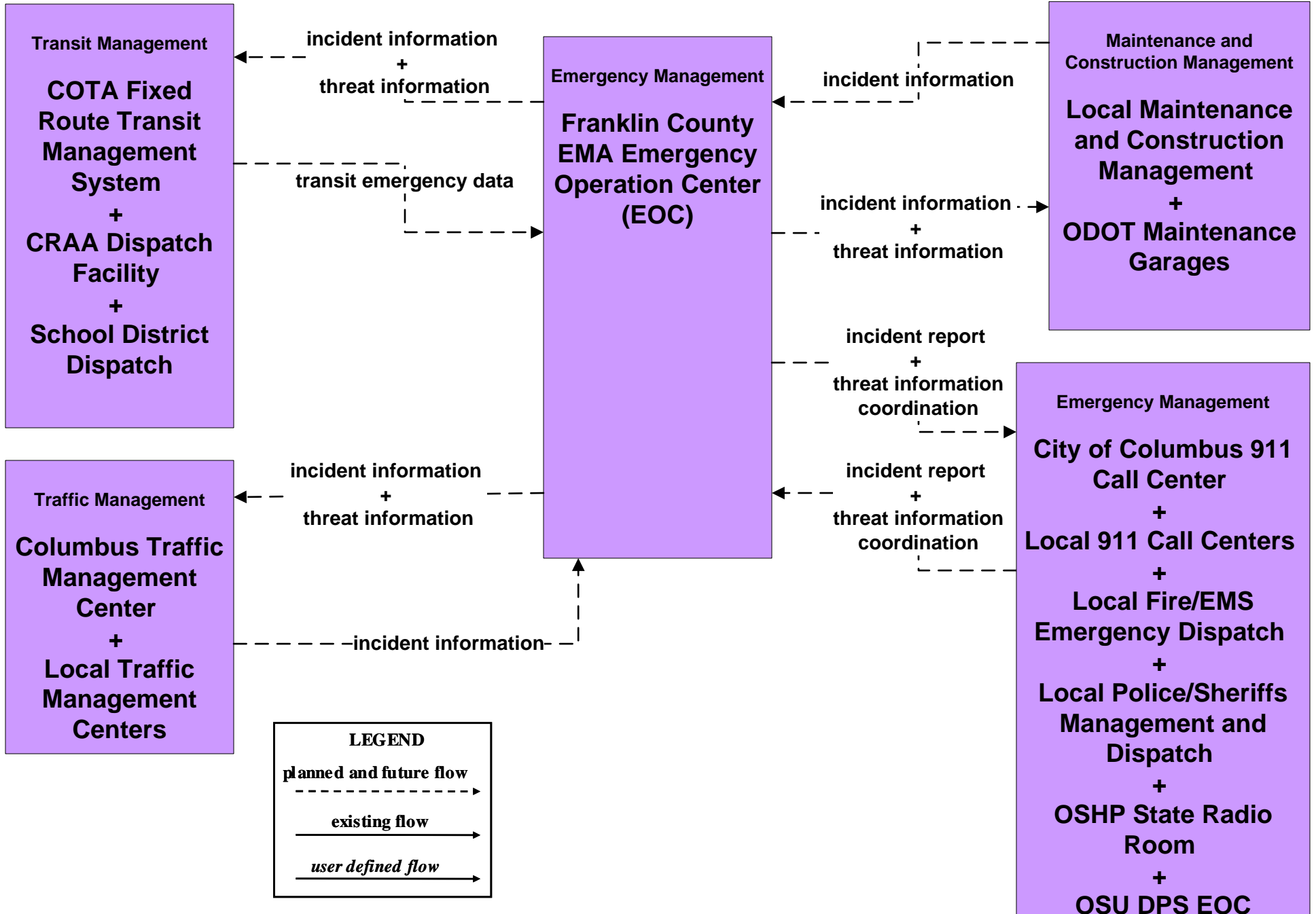




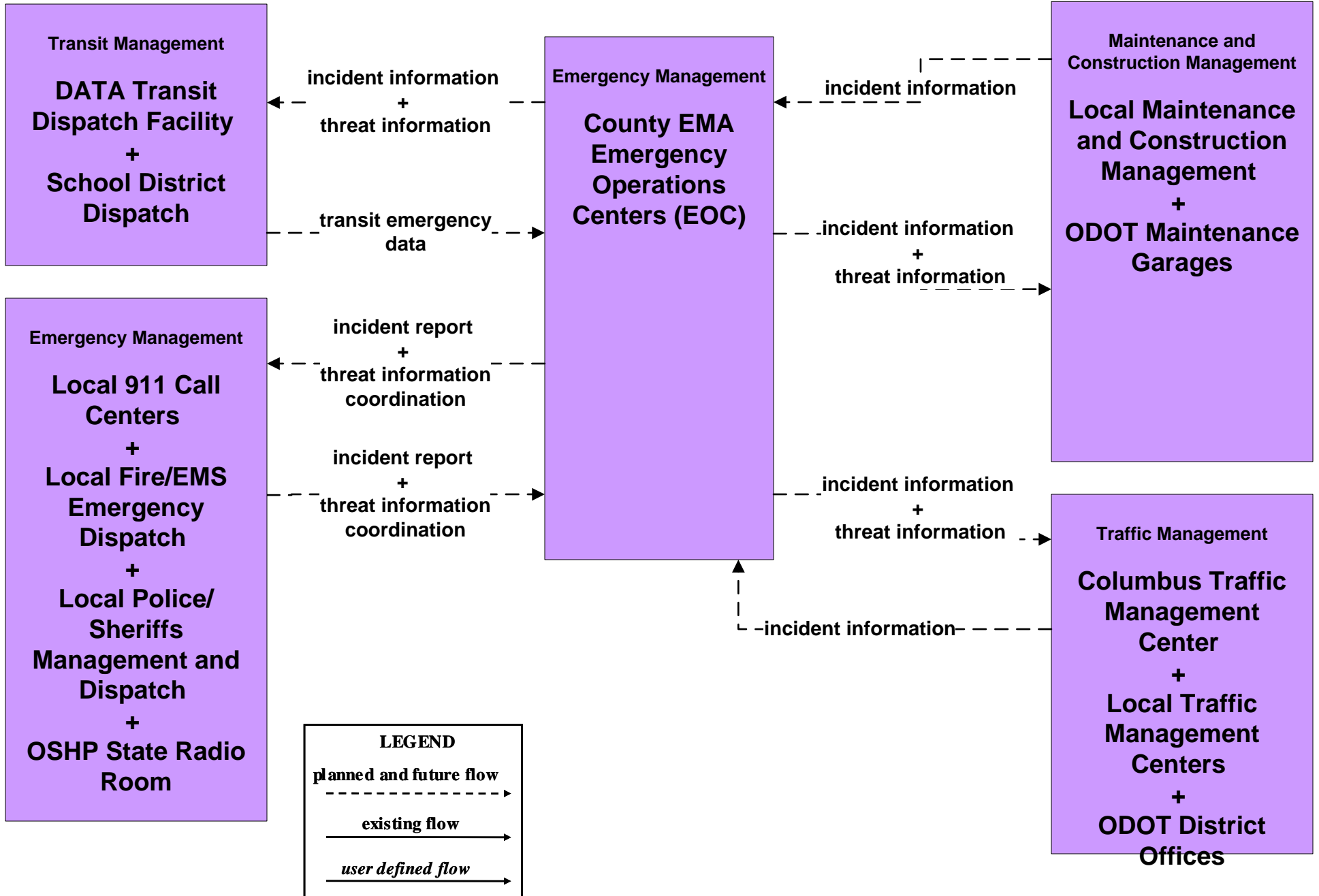
**EM06 - Wide Area Alert  
City of Columbus Amber/Silver Alerts**



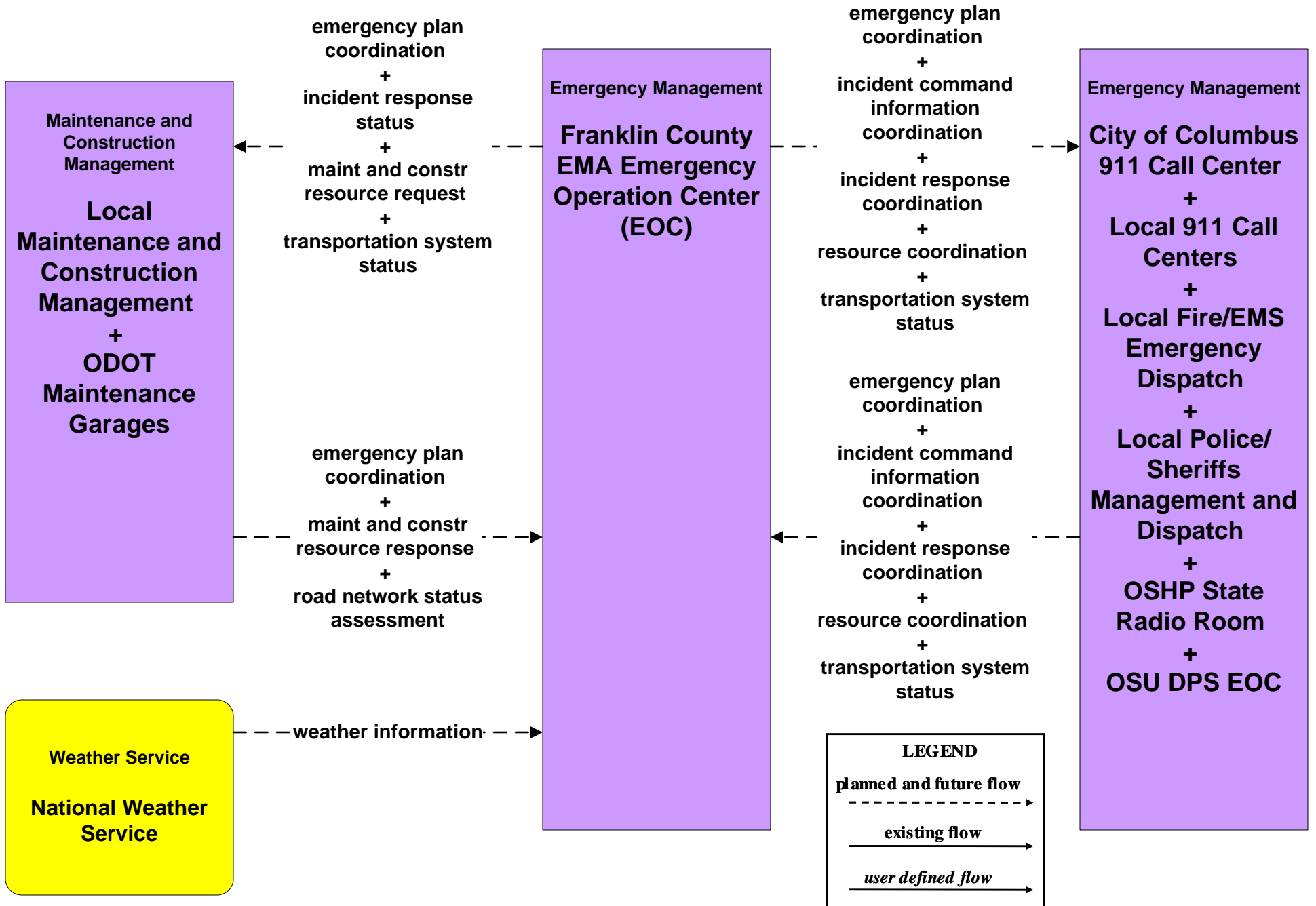
# EM07 - Early Warning System Franklin County EOC



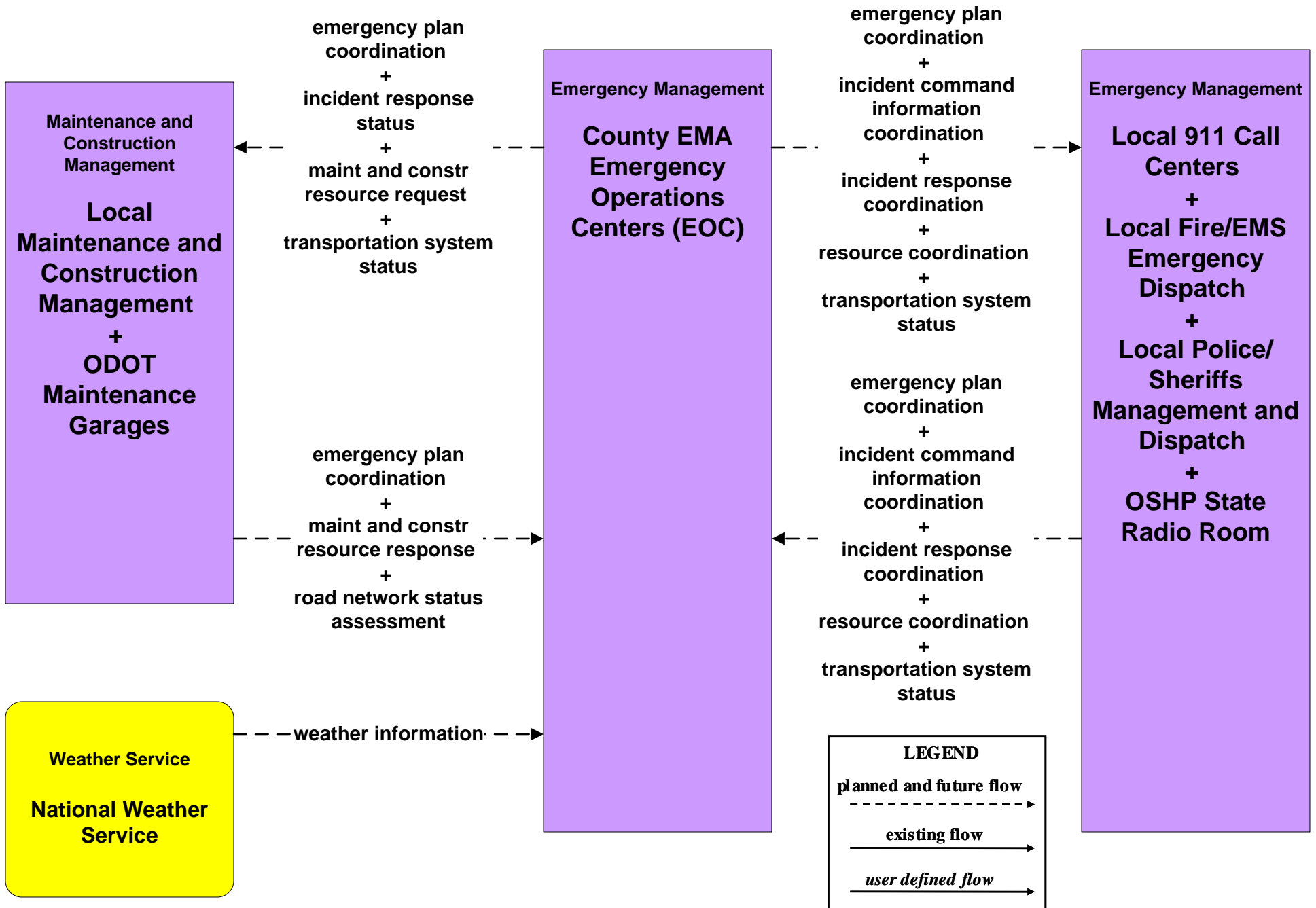
# EM07 - Early Warning System County EOCs



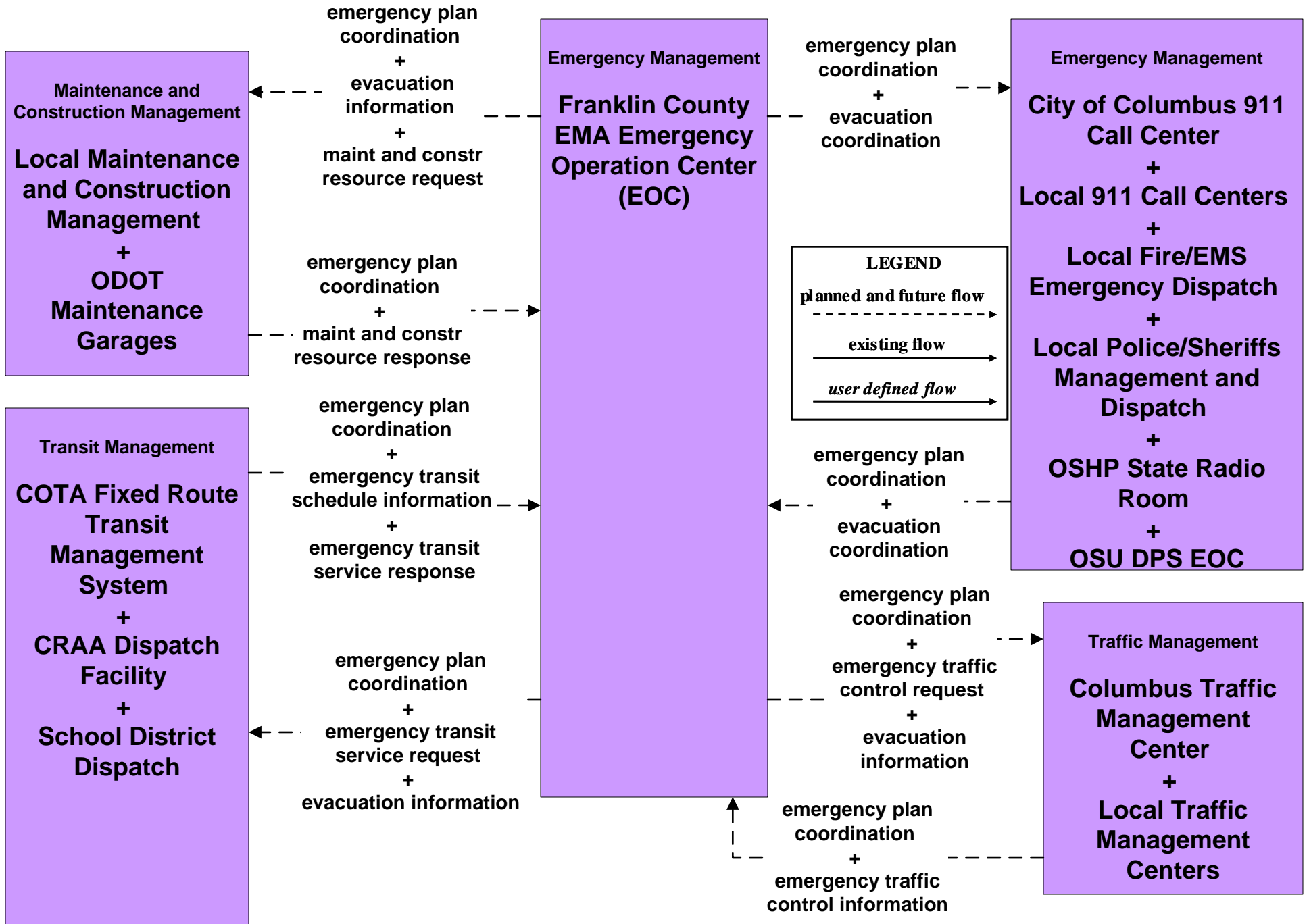
**EM08 - Disaster Response and Recovery  
Franklin County EOC (1 of 2)**



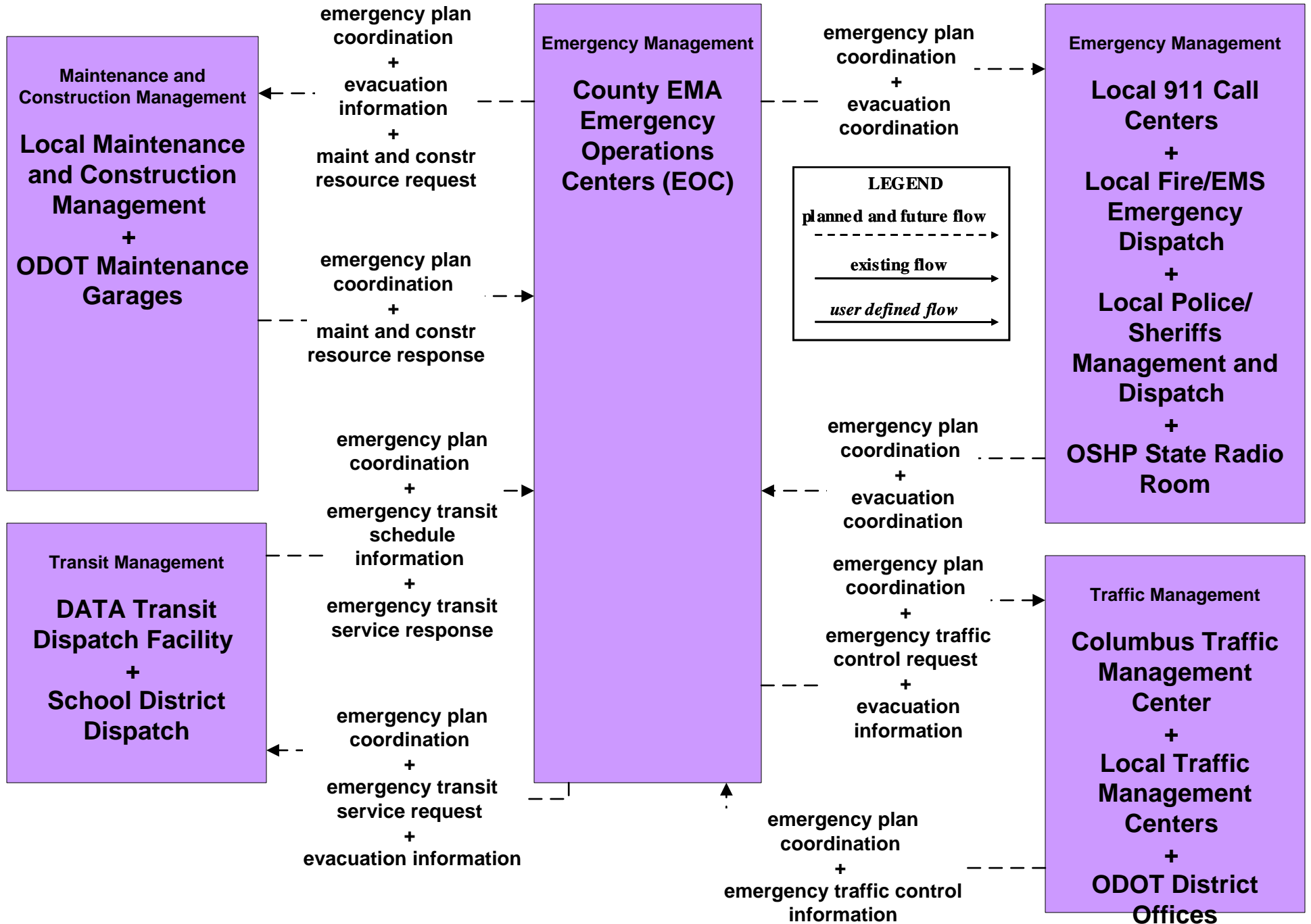
# EM08 - Disaster Response and Recovery County EOCs (1 of 2)



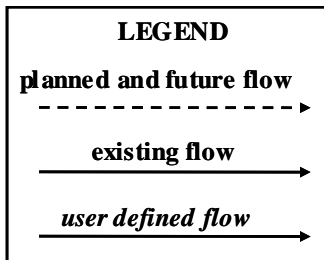
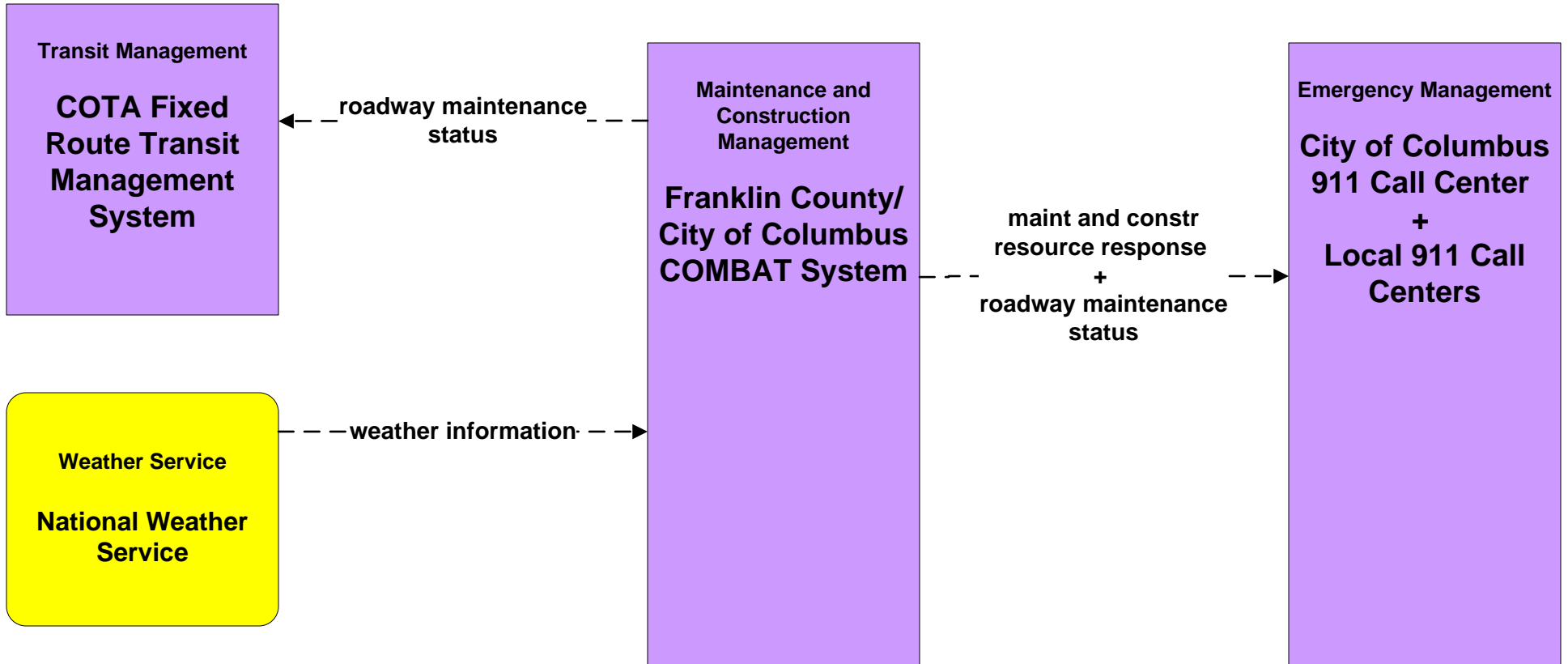
# EM09 – Evacuation and Reentry Management Franklin County EOC



# EM09 – Evacuation and Reentry Management County EOCs

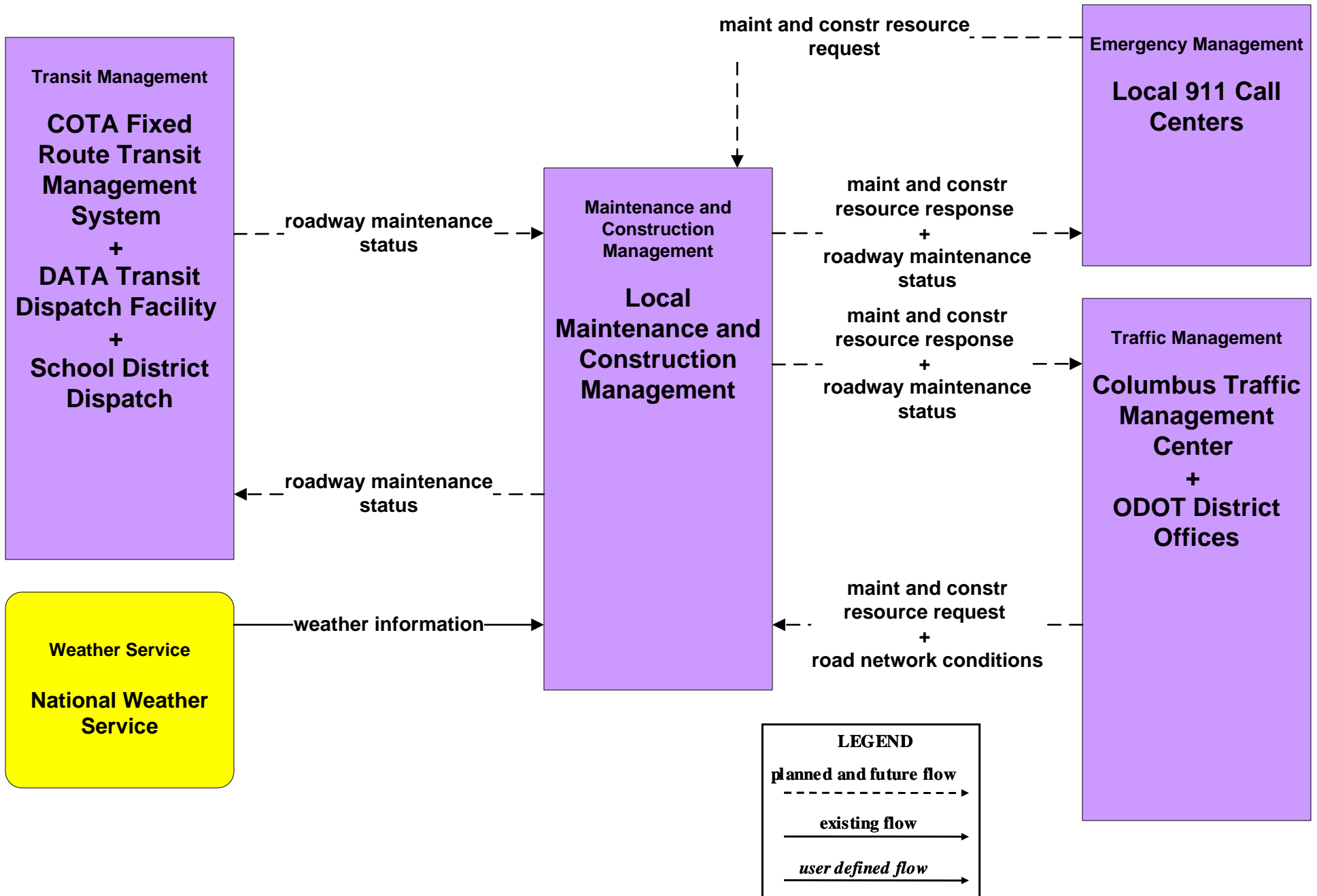


**MC06 - Winter Maintenance  
Franklin County (2 of 2)**

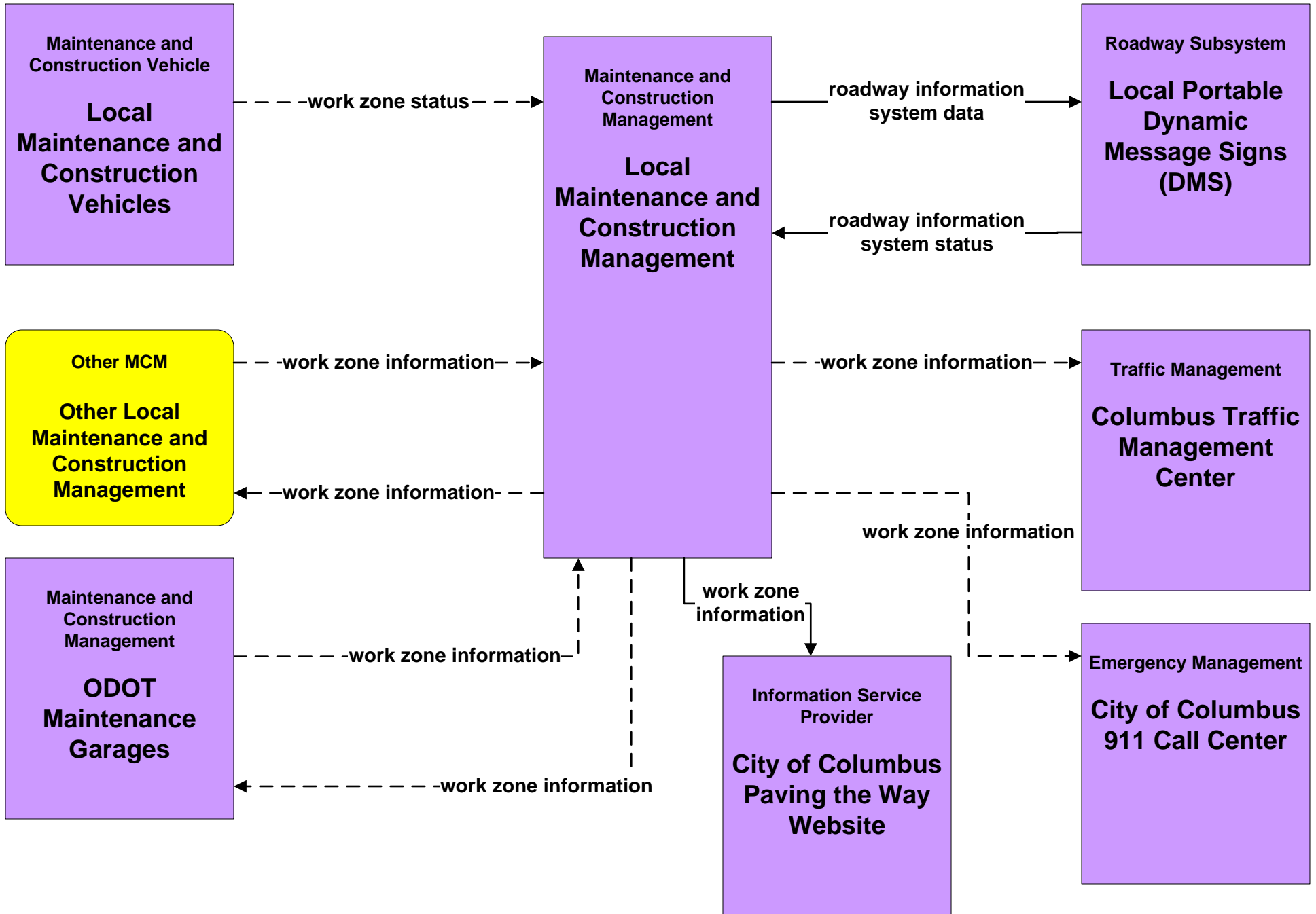




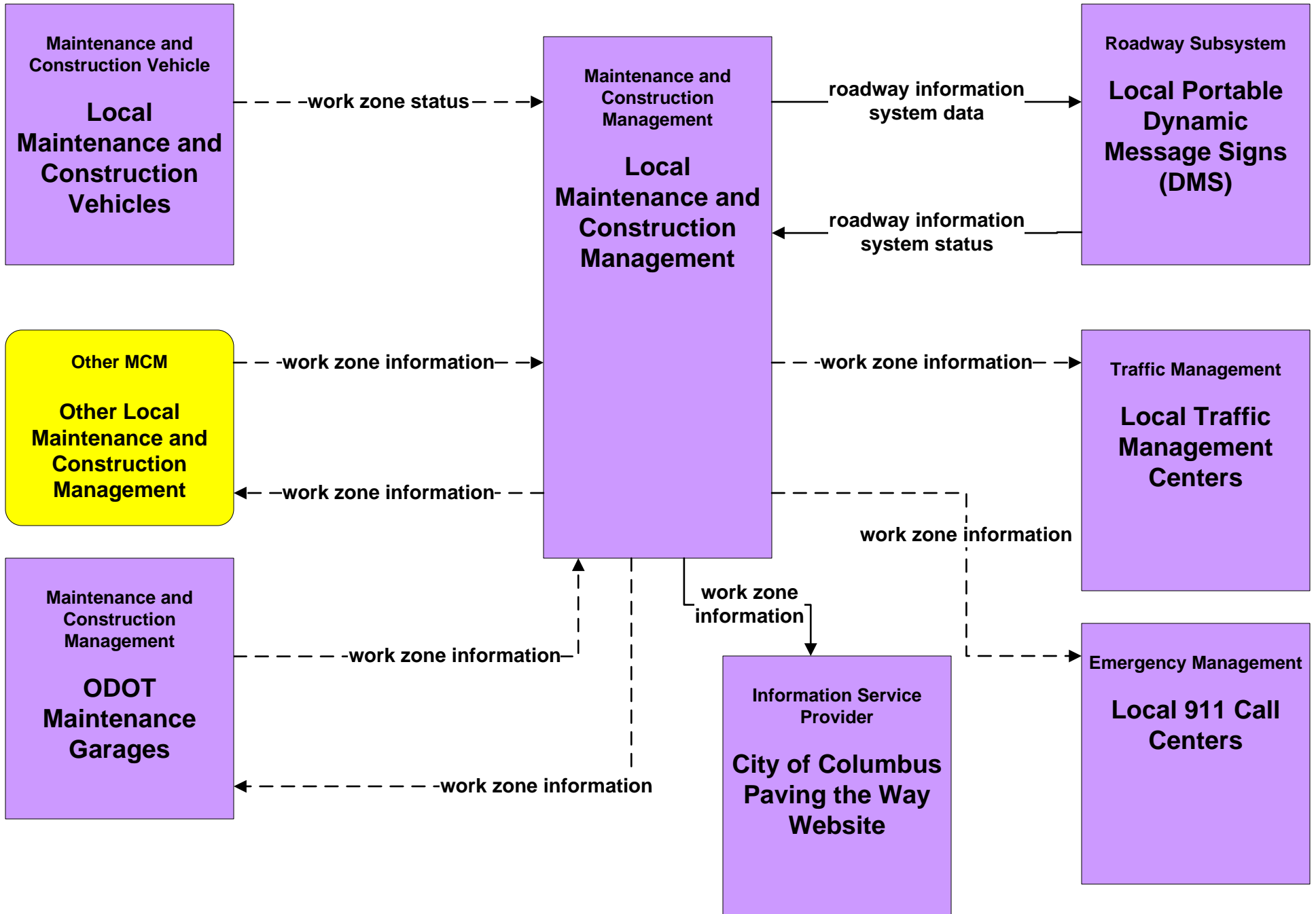
**MC06 - Winter Maintenance  
Local Counties and Municipalities (2 of 2)**



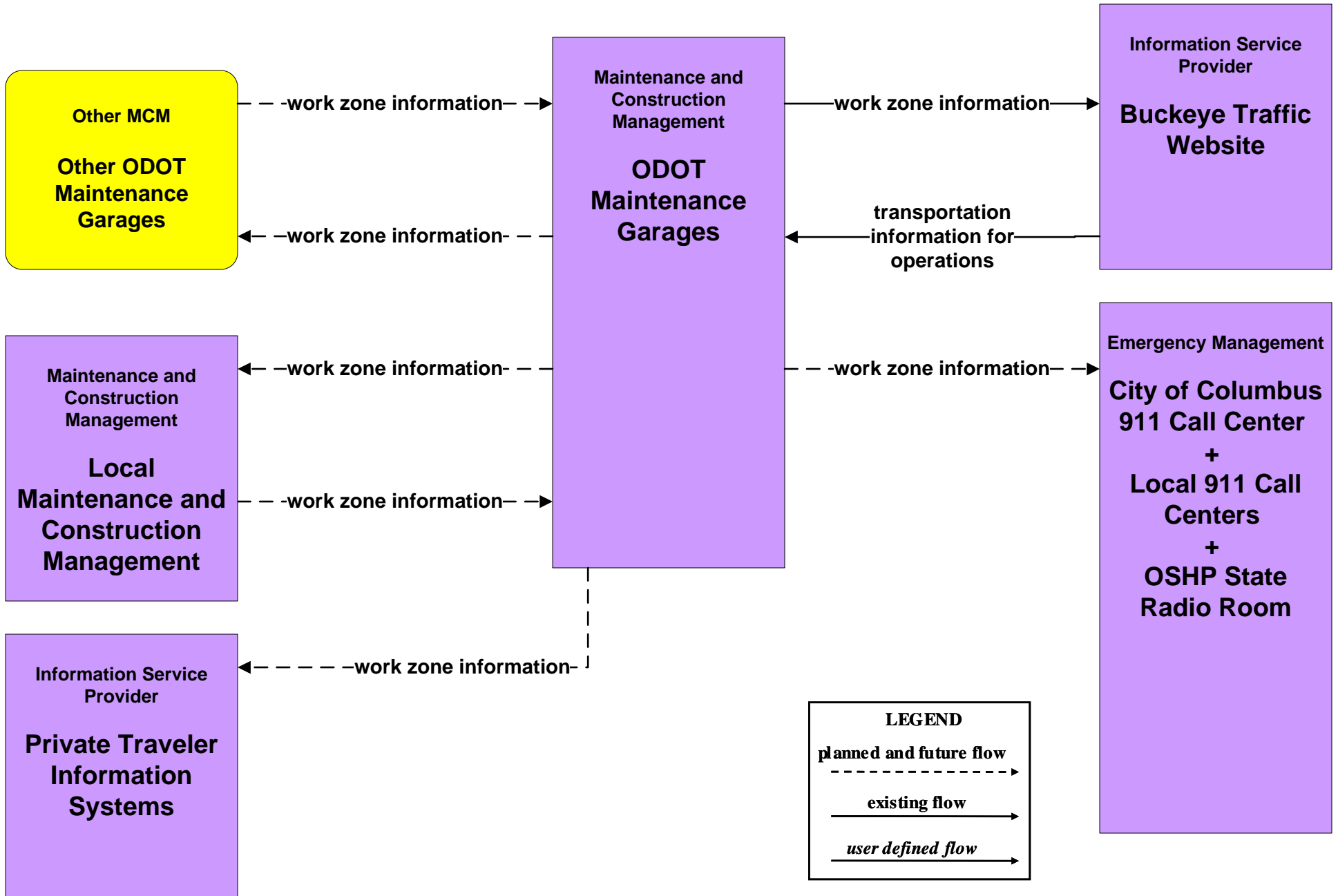
# MC08 - Work Zone Management City of Columbus



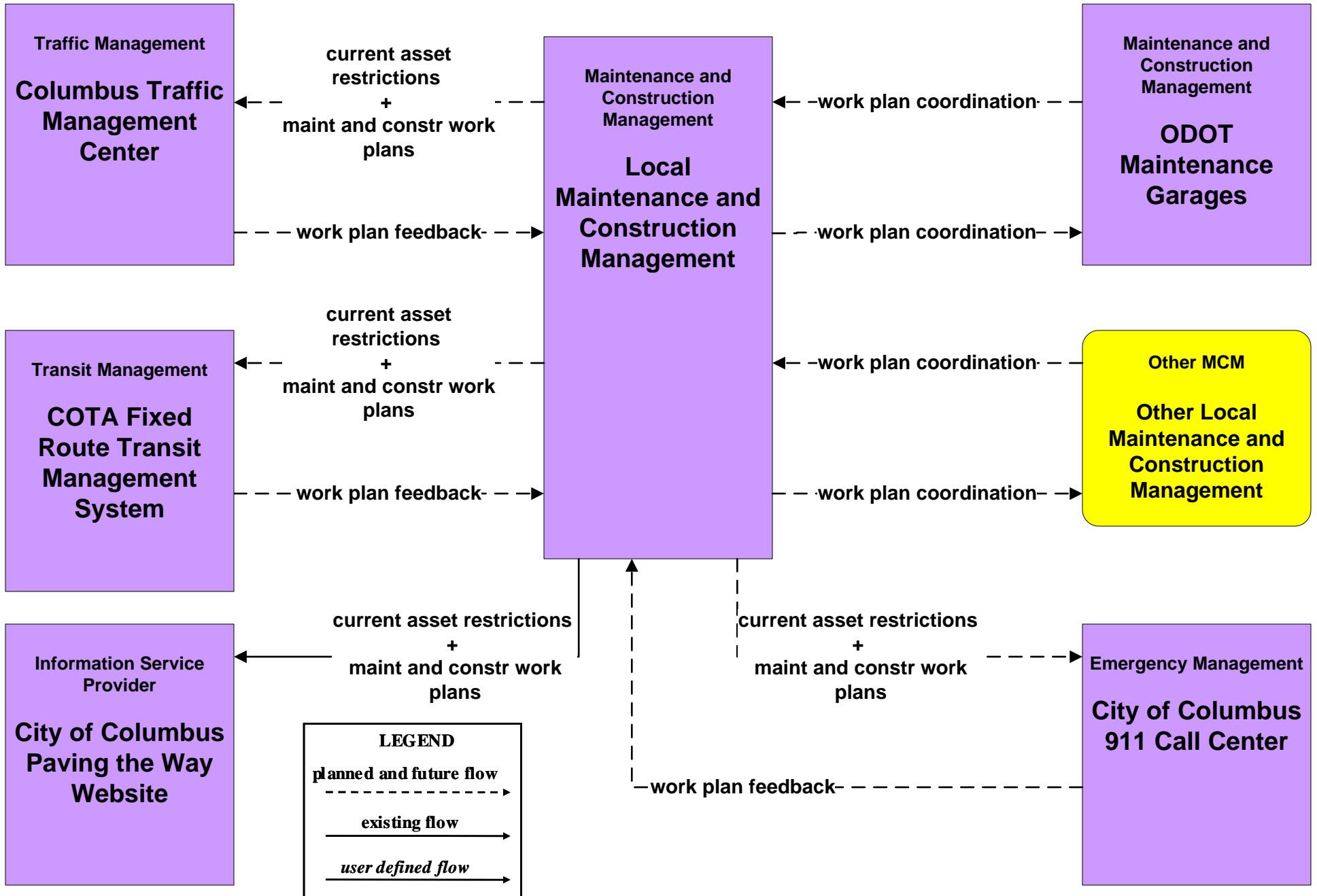
# MC08 - Work Zone Management Local Counties and Municipalities



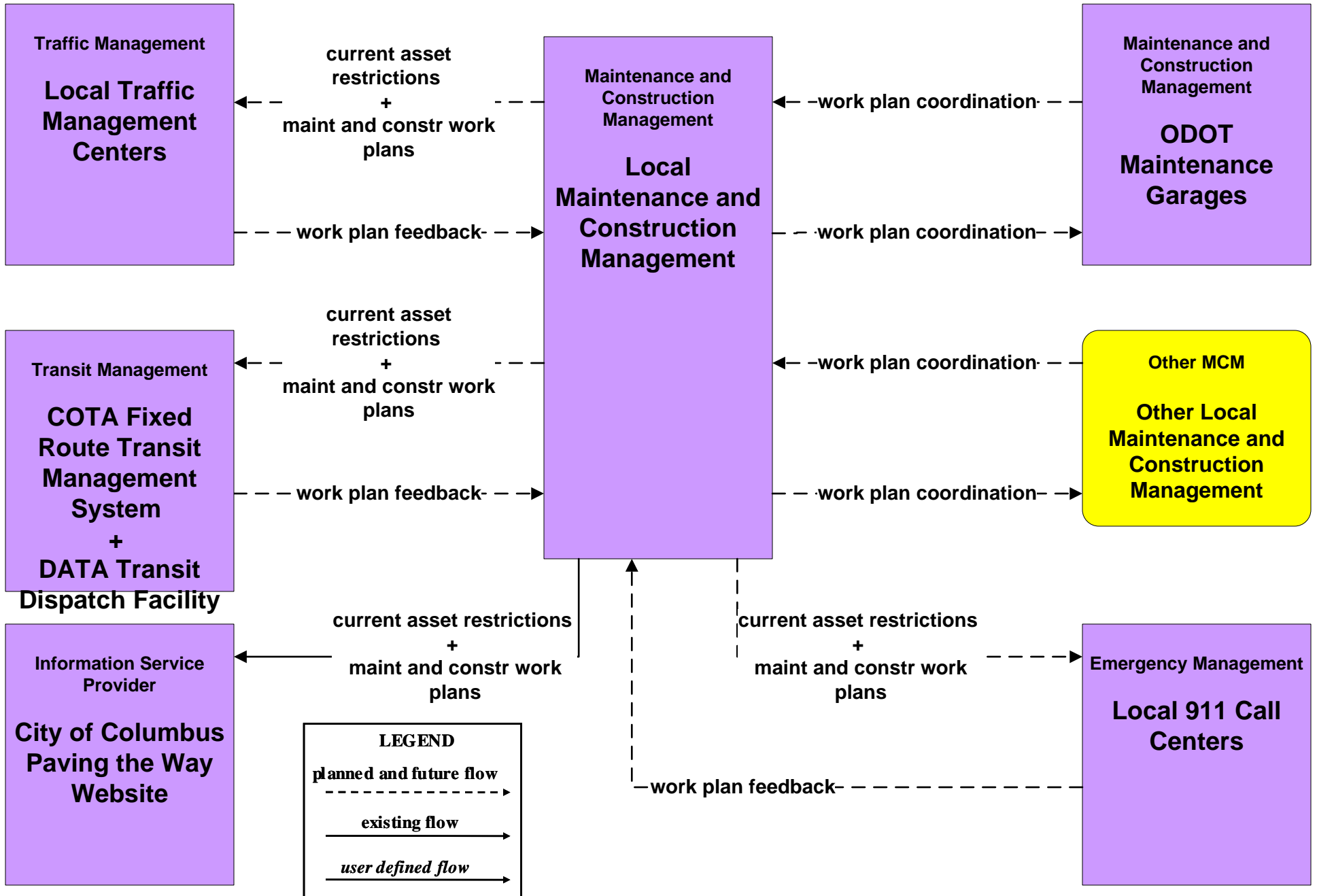
**MC08 - Work Zone Management  
ODOT (2 of 2)**



**MC10 - Maintenance and Construction Activity Coordination  
City of Columbus**



# MC10 - Maintenance and Construction Activity Coordination Local Counties and Municipalities



# MC10 - Maintenance and Construction Activity Coordination ODOT

