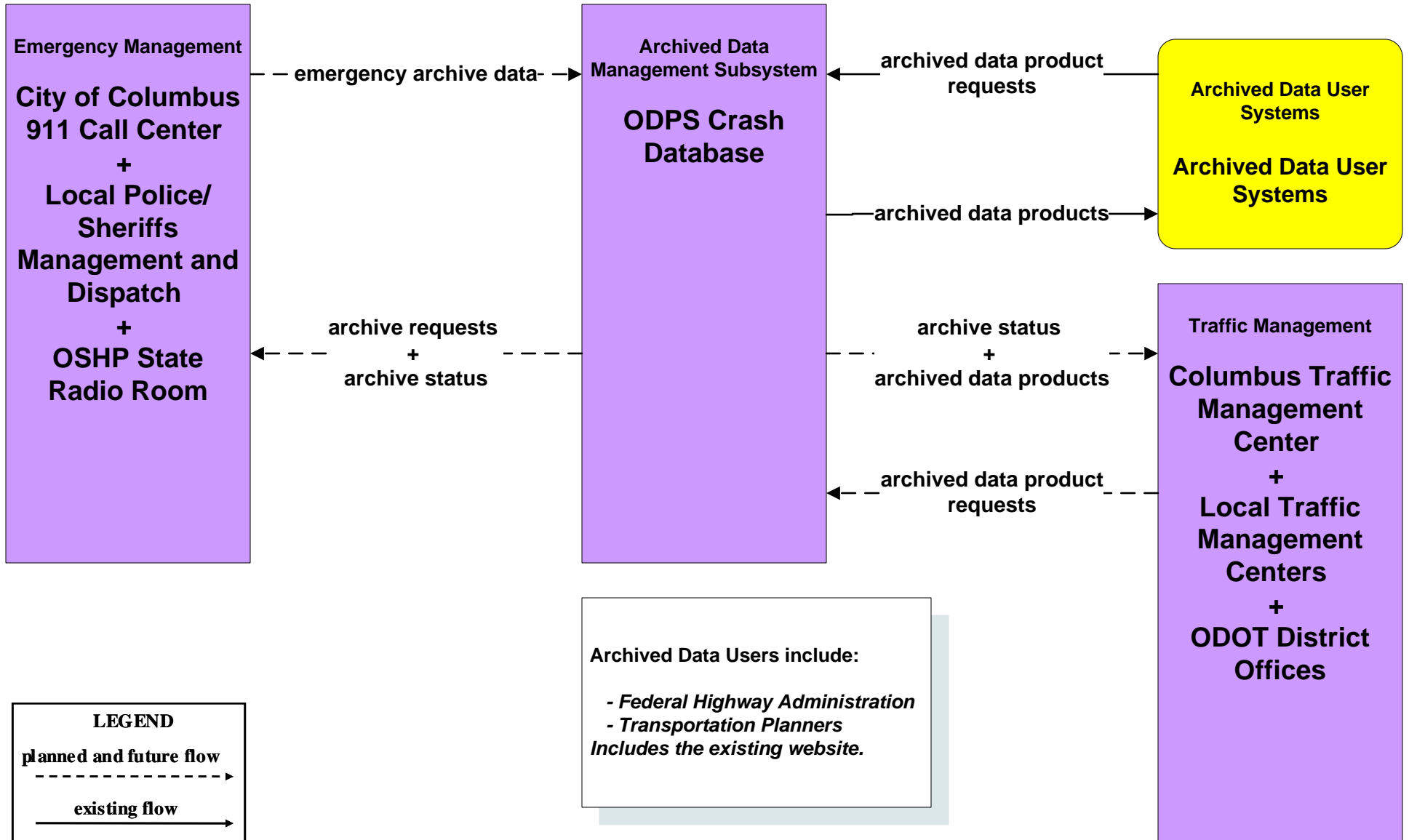


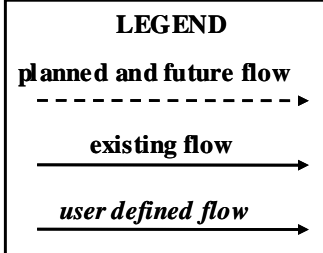
AD1 - ITS Data Mart
Ohio Department of Public Safety Crash Database



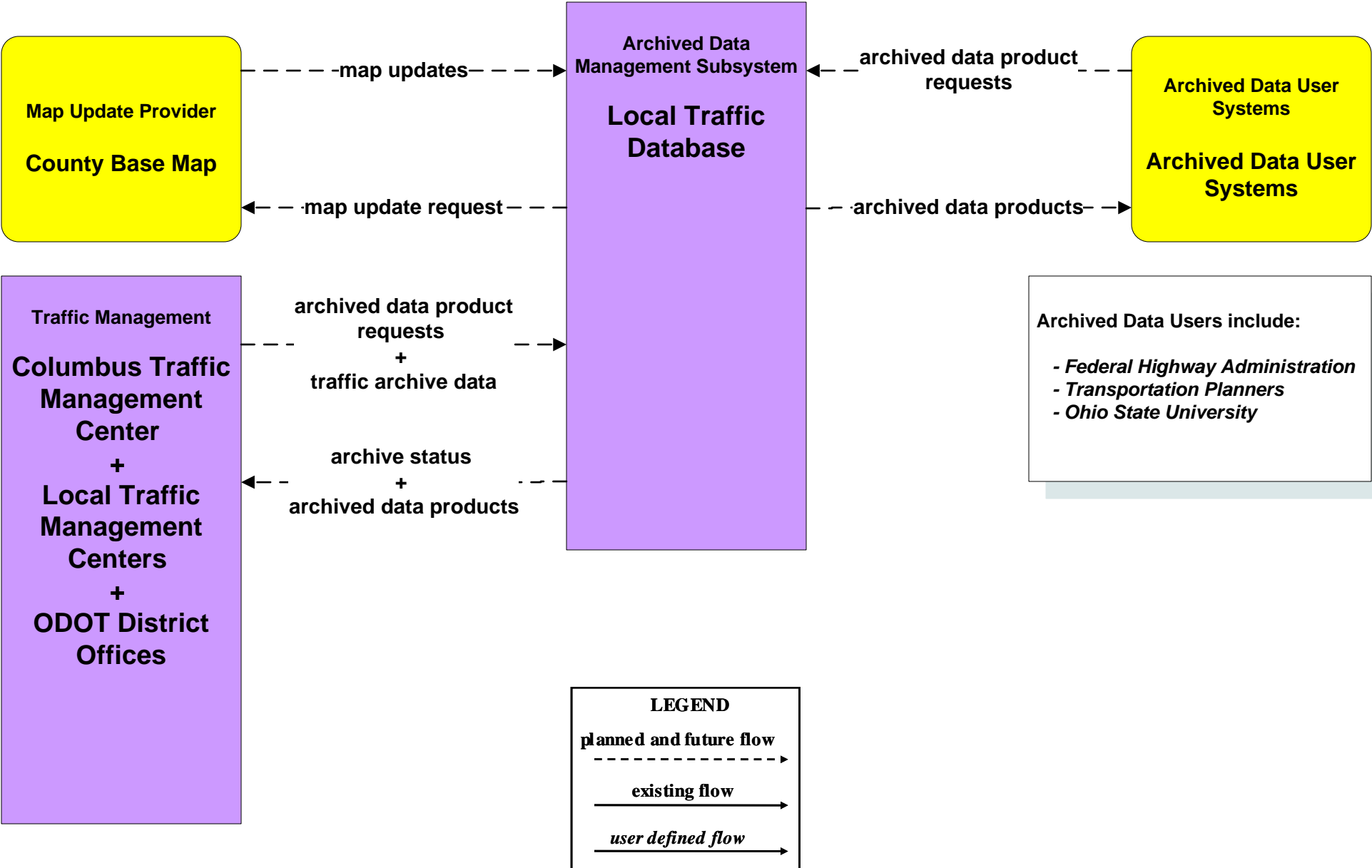
Archived Data Users include:

- *Federal Highway Administration*
- *Transportation Planners*

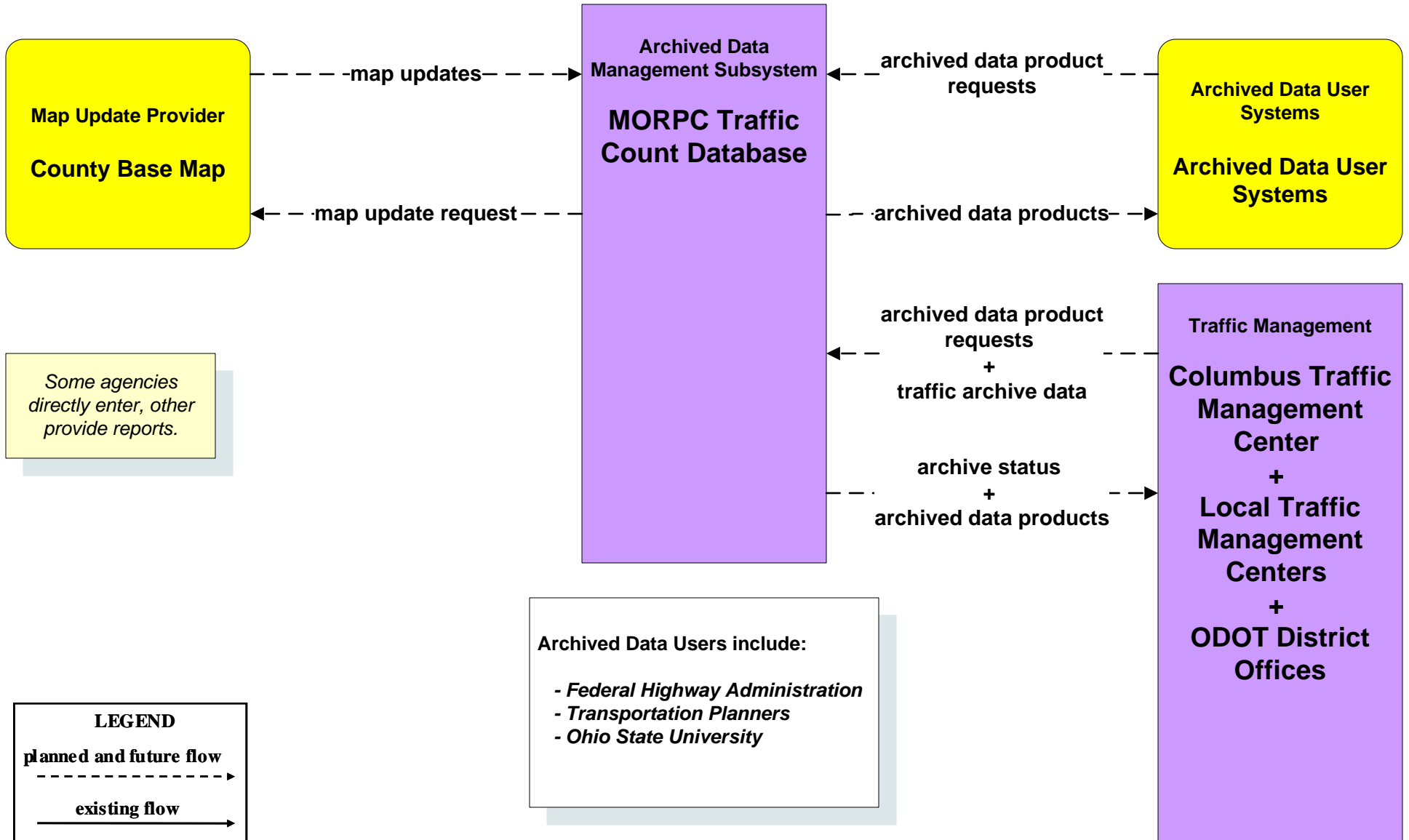
Includes the existing website.



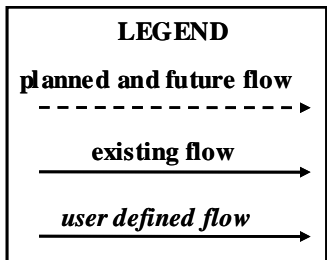
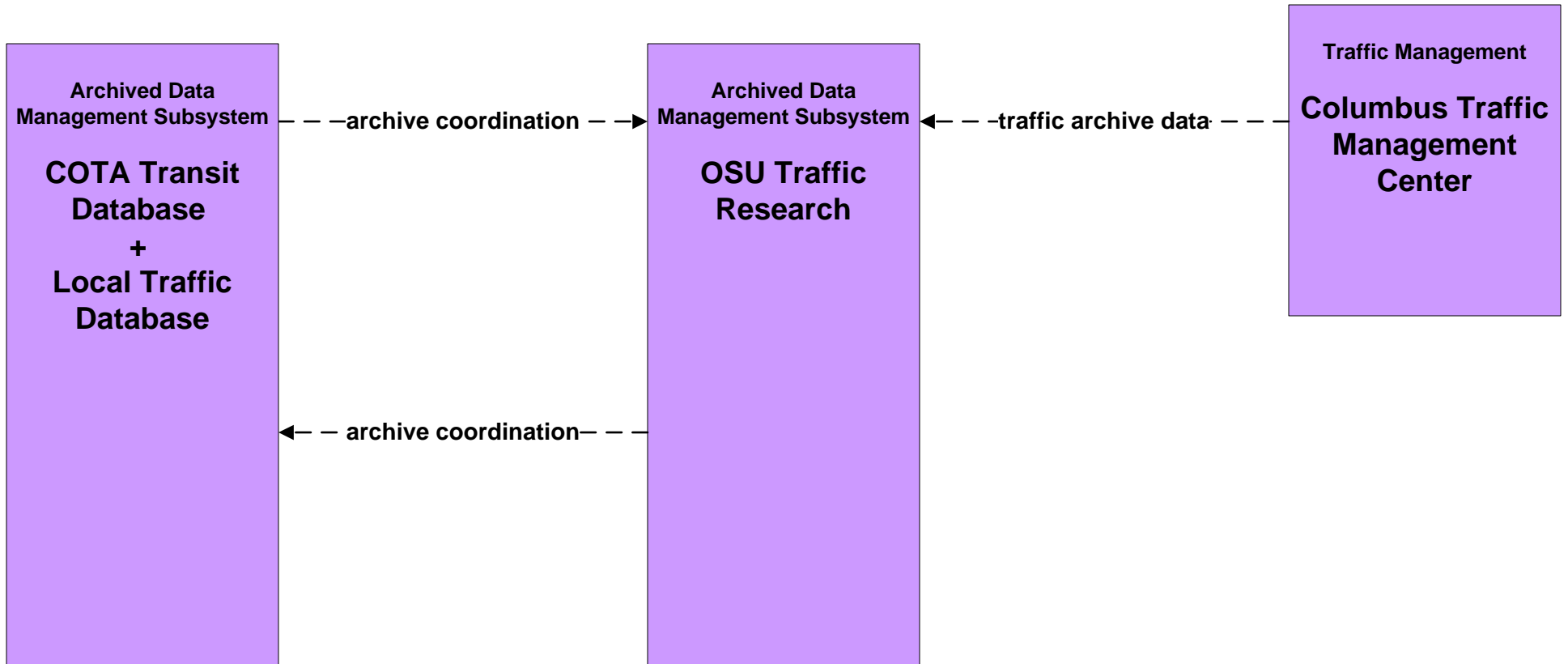
**AD1 - ITS Data Mart
Traffic Data - Region**



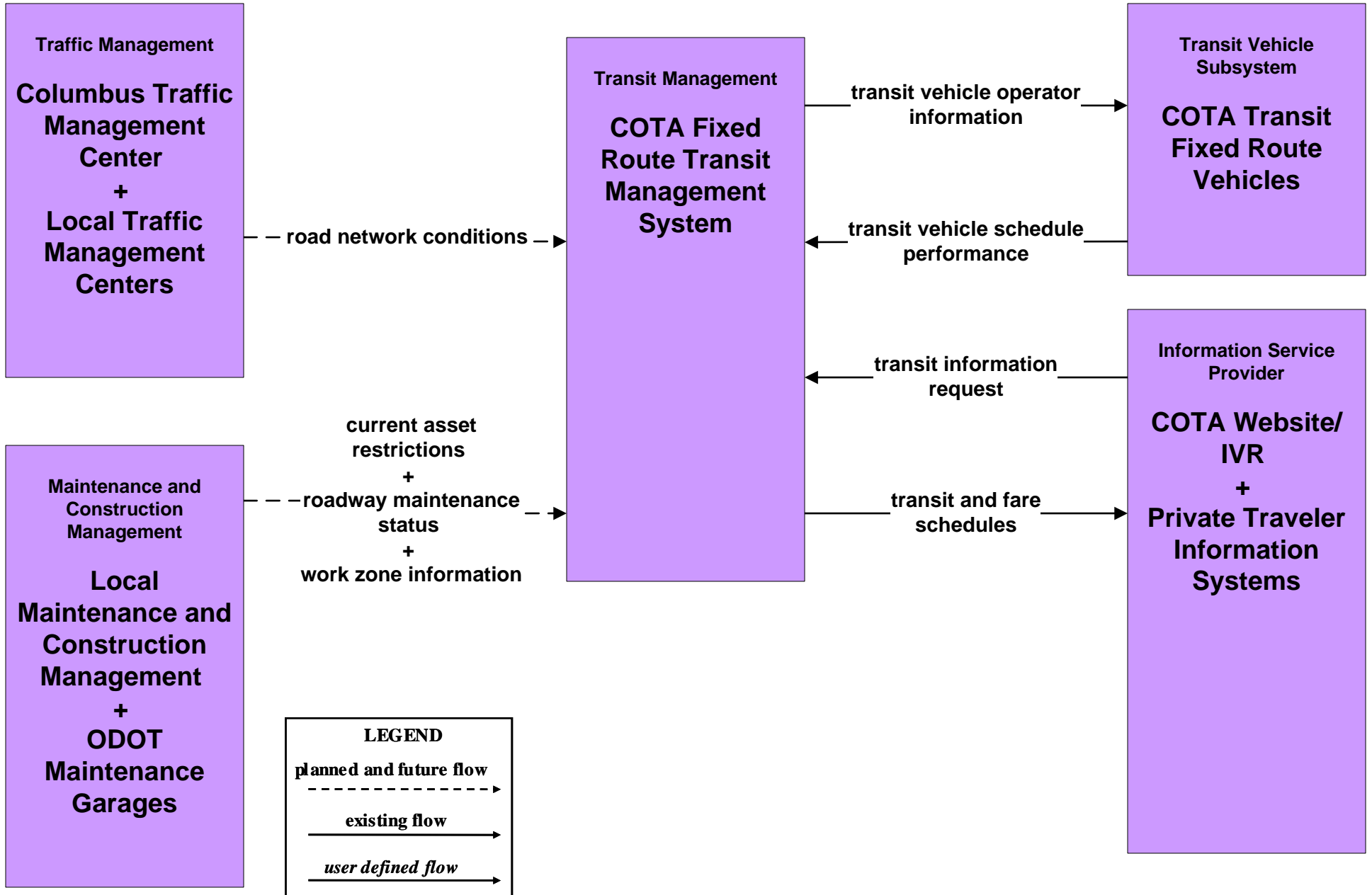
**AD2 - ITS Data Warehouse
Traffic Data - Region**



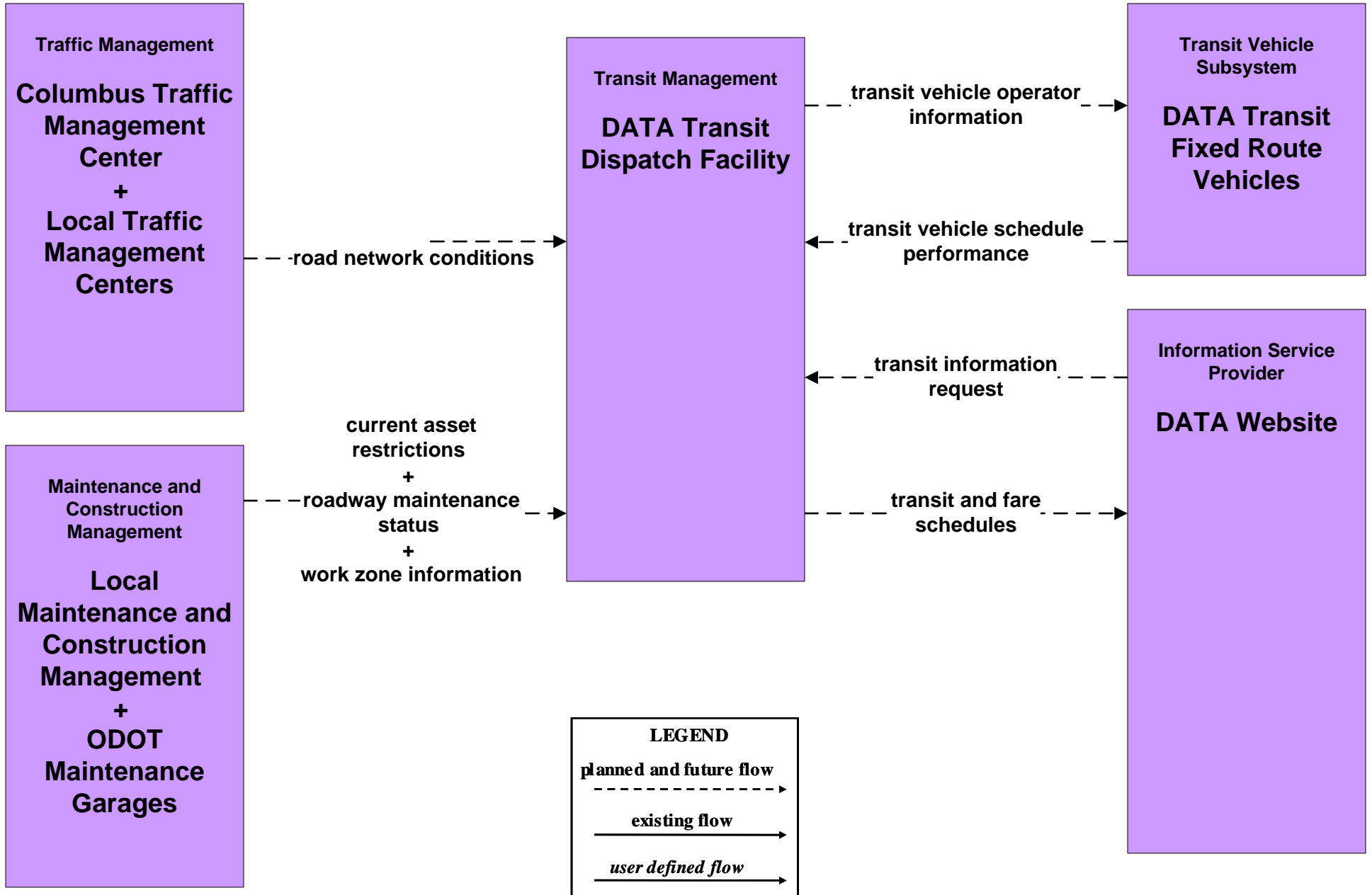
**AD2 - ITS Data Warehouse
Ohio State University - Traffic Research**



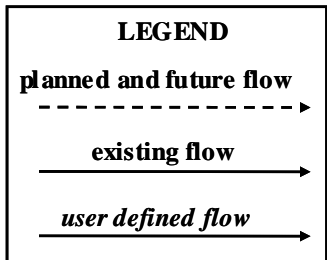
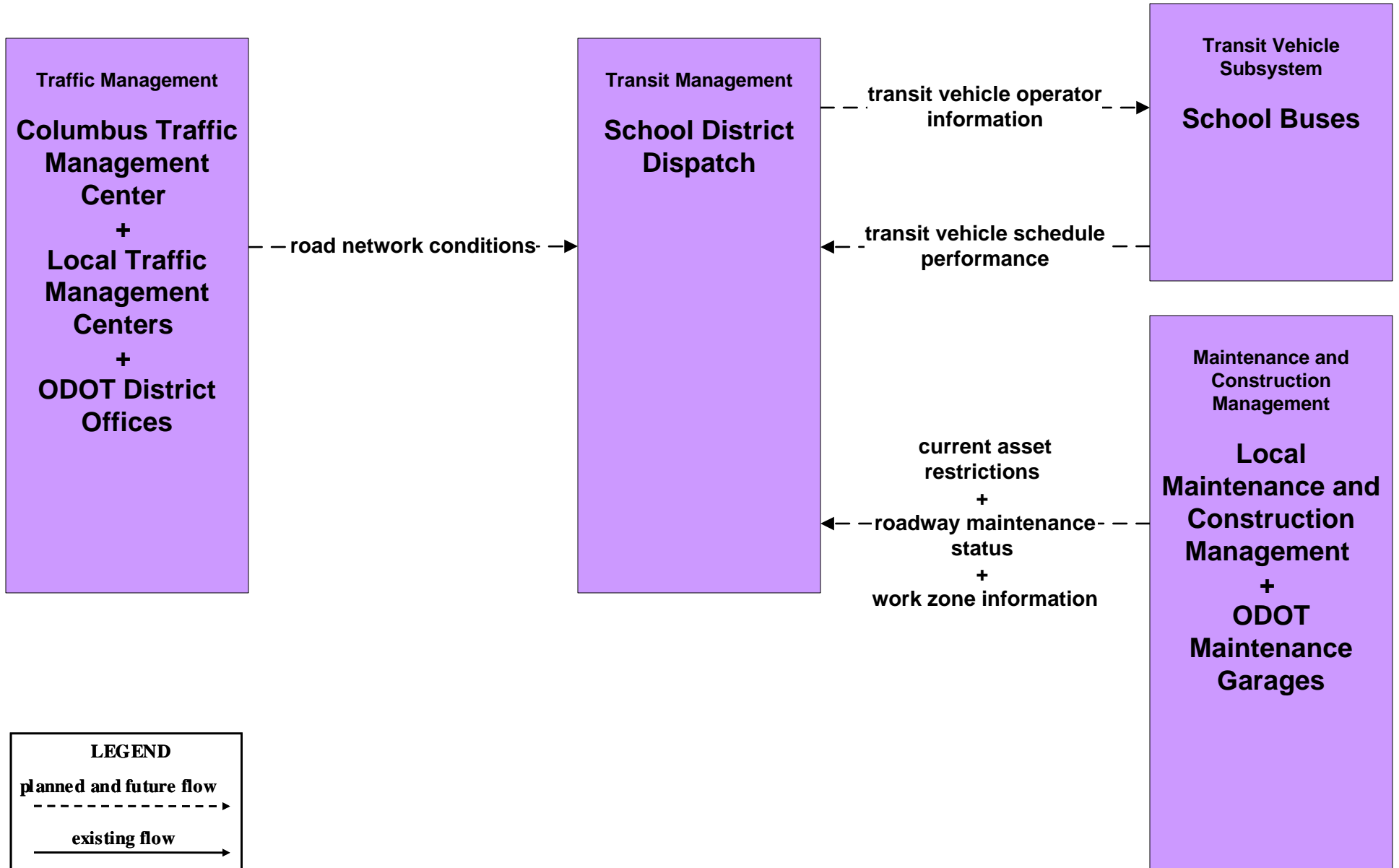
**APTS02 - Transit Fixed-Route Operations
COTA**



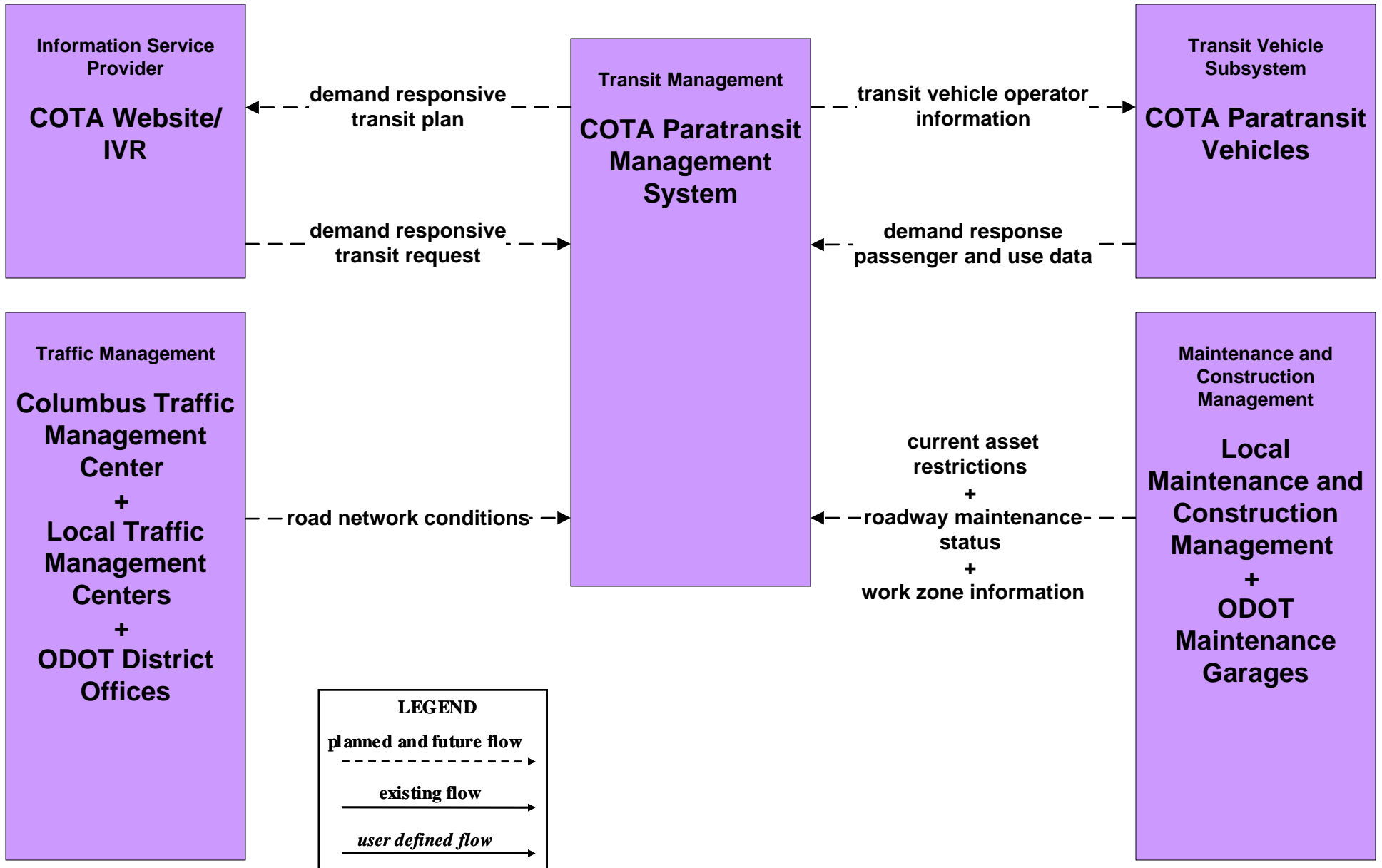
APTS02 - Transit Fixed-Route Operations DATA



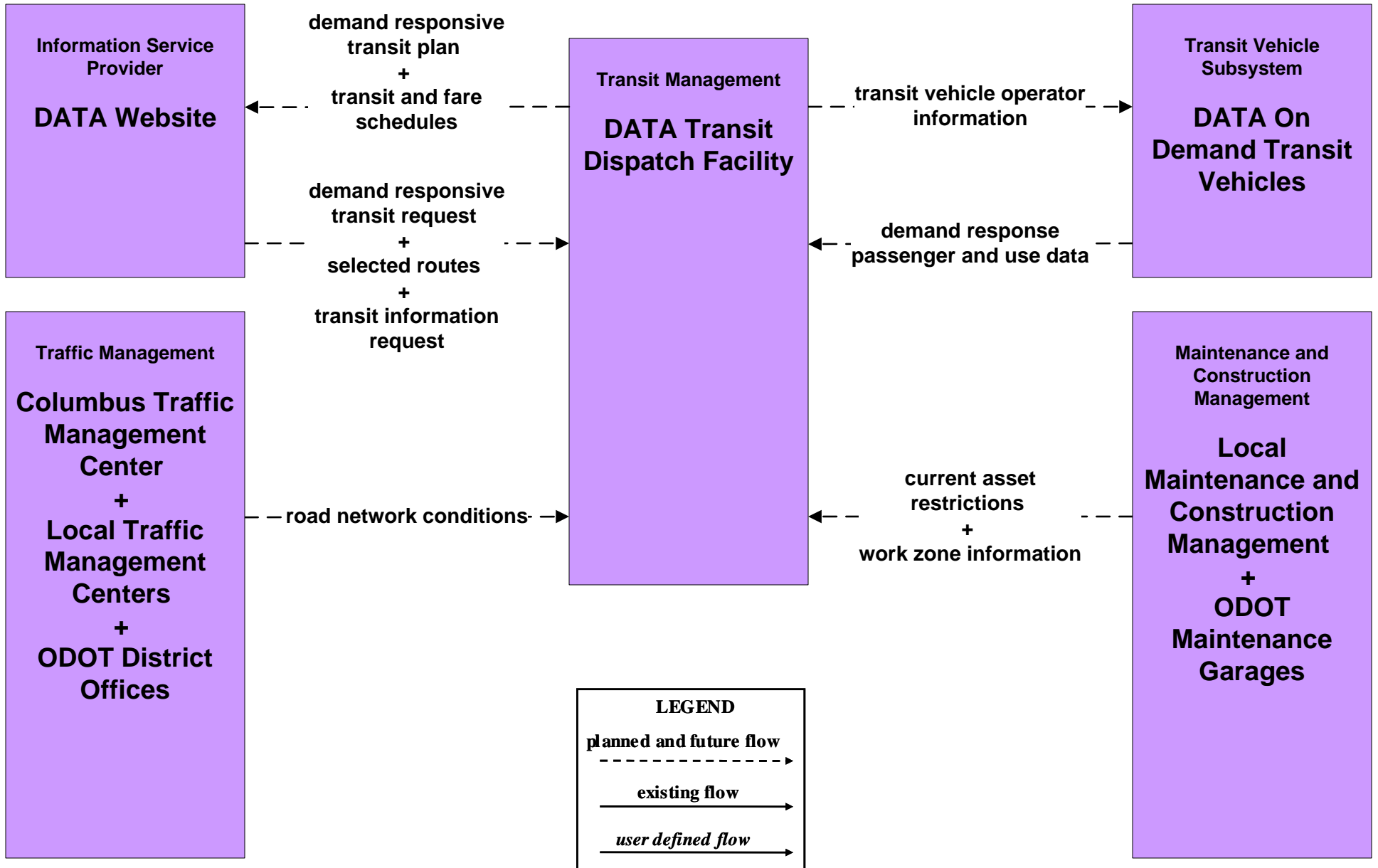
APTS02 - Transit Fixed-Route Operations School Districts



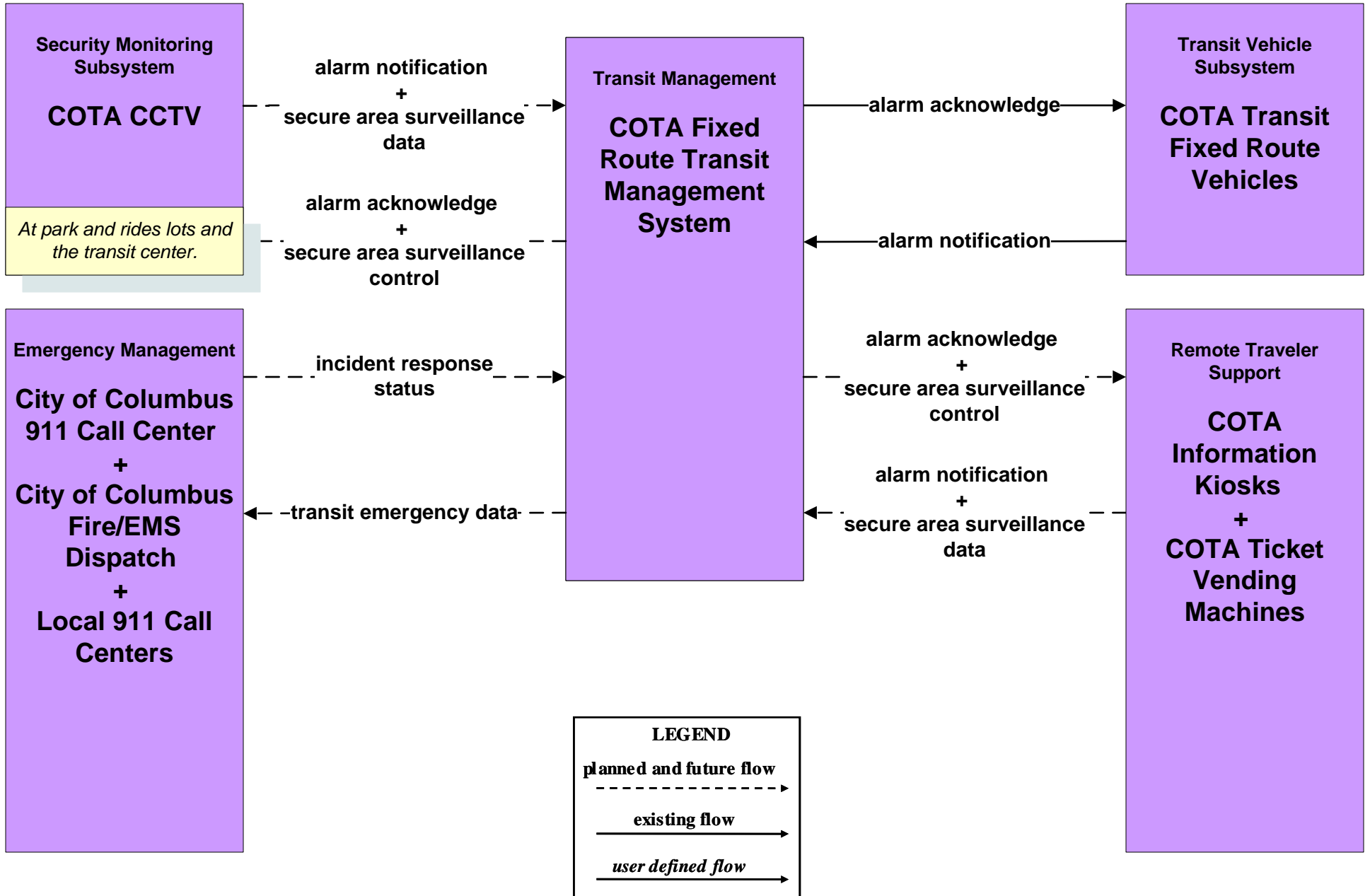
**APTS03 - Demand Response
COTA**



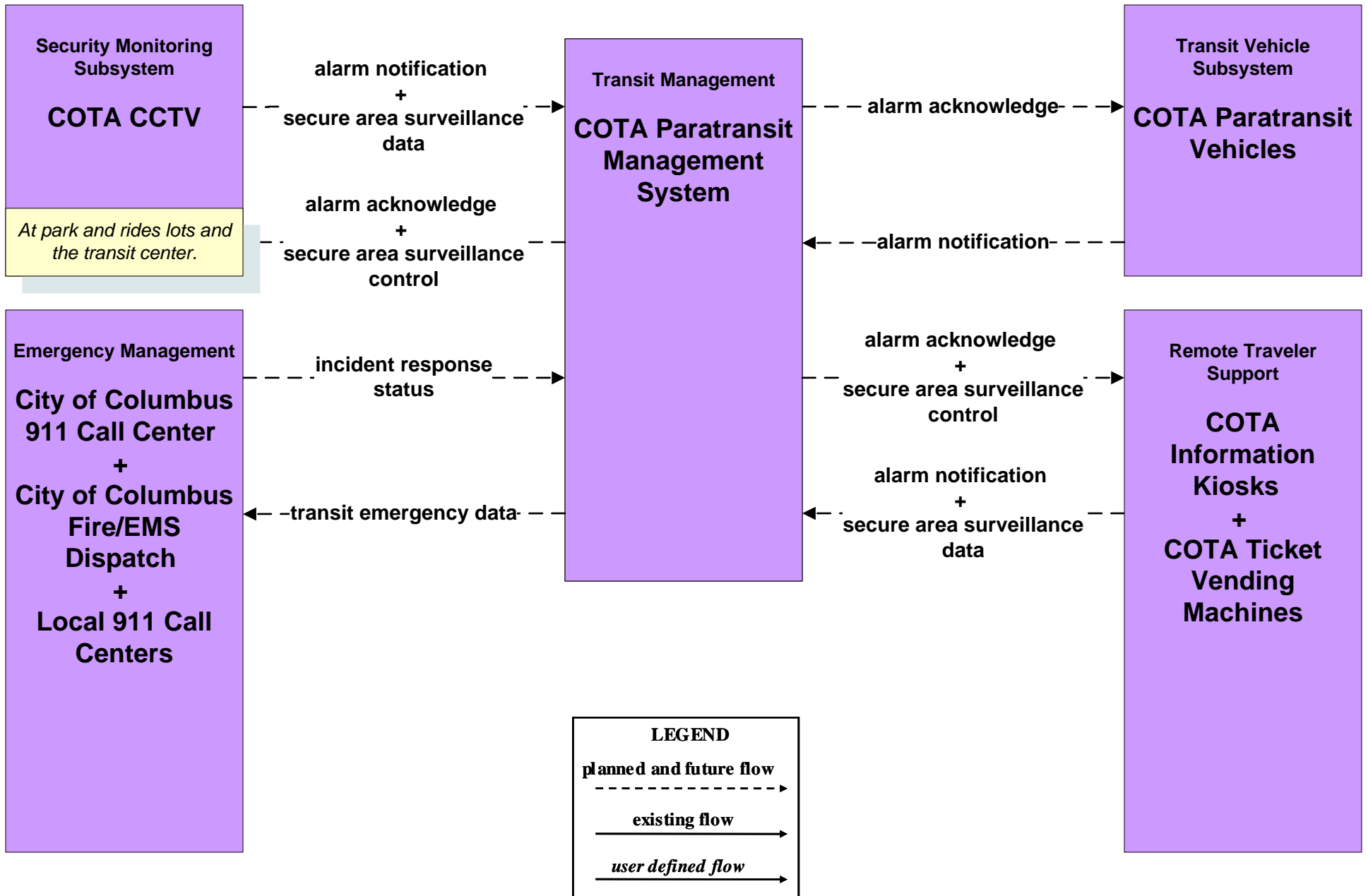
APTS03 - Demand Response DATA



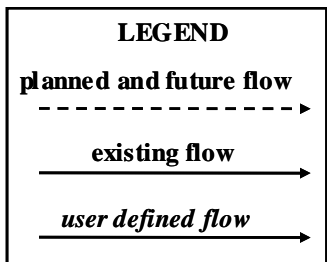
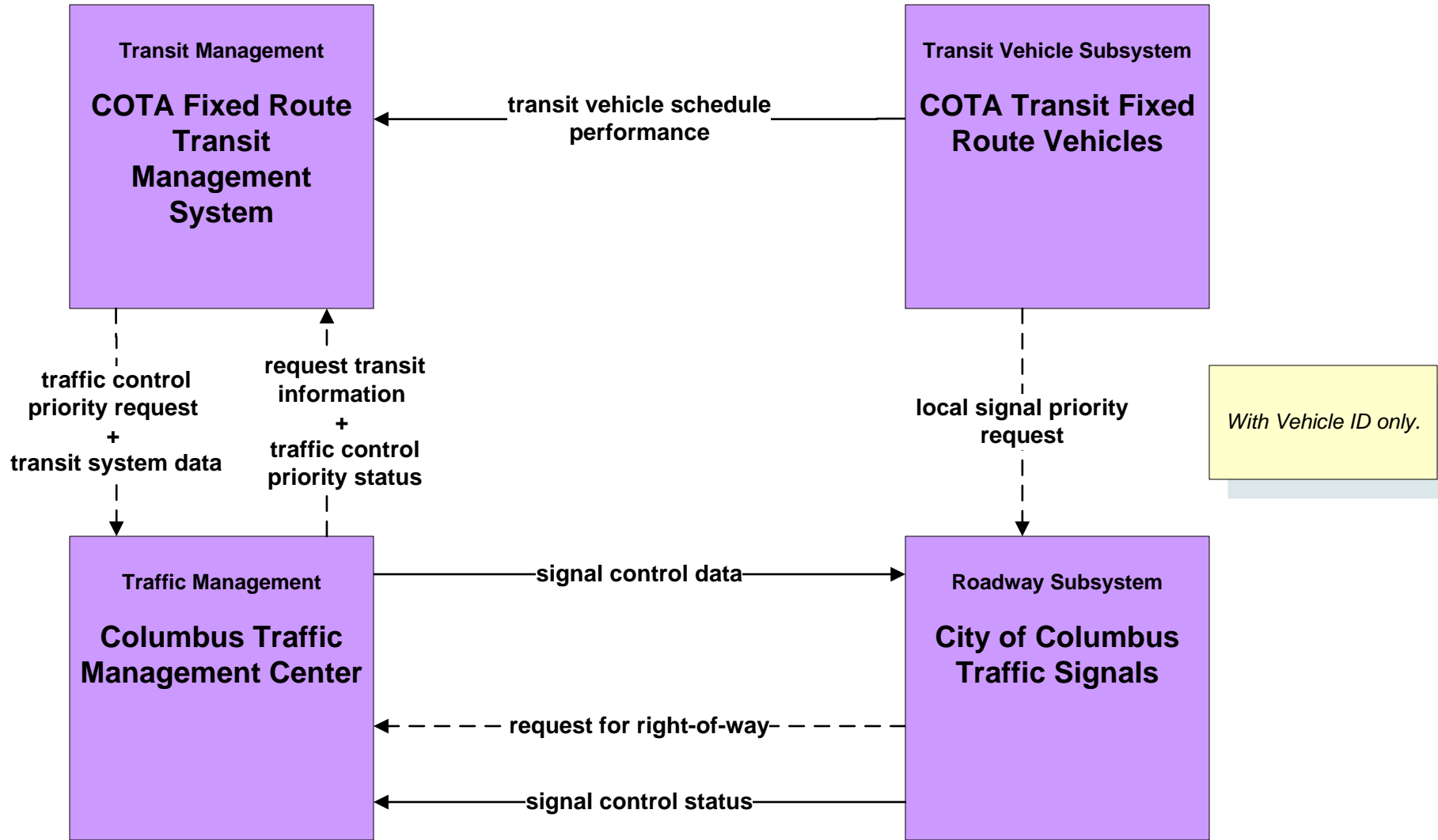
APTS05 - Transit Security COTA



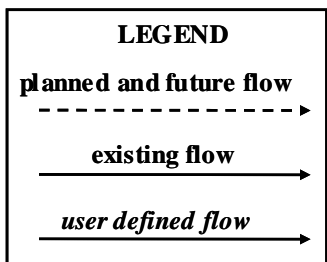
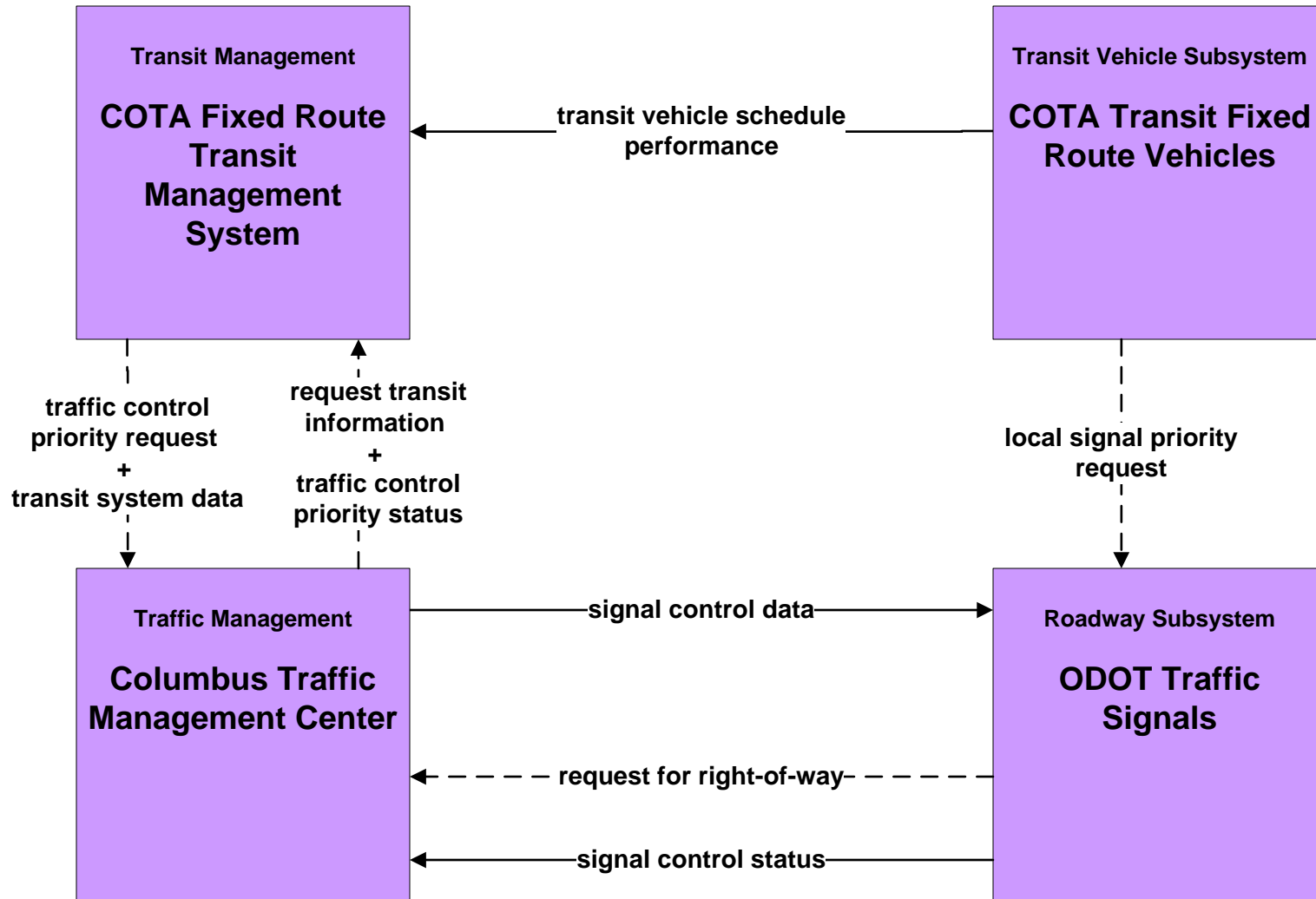
**APTS05 - Transit Security
COTA – Demand Responsive**



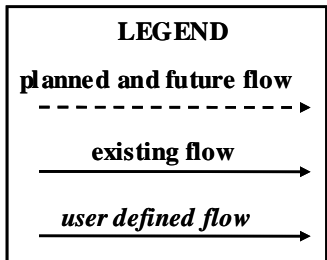
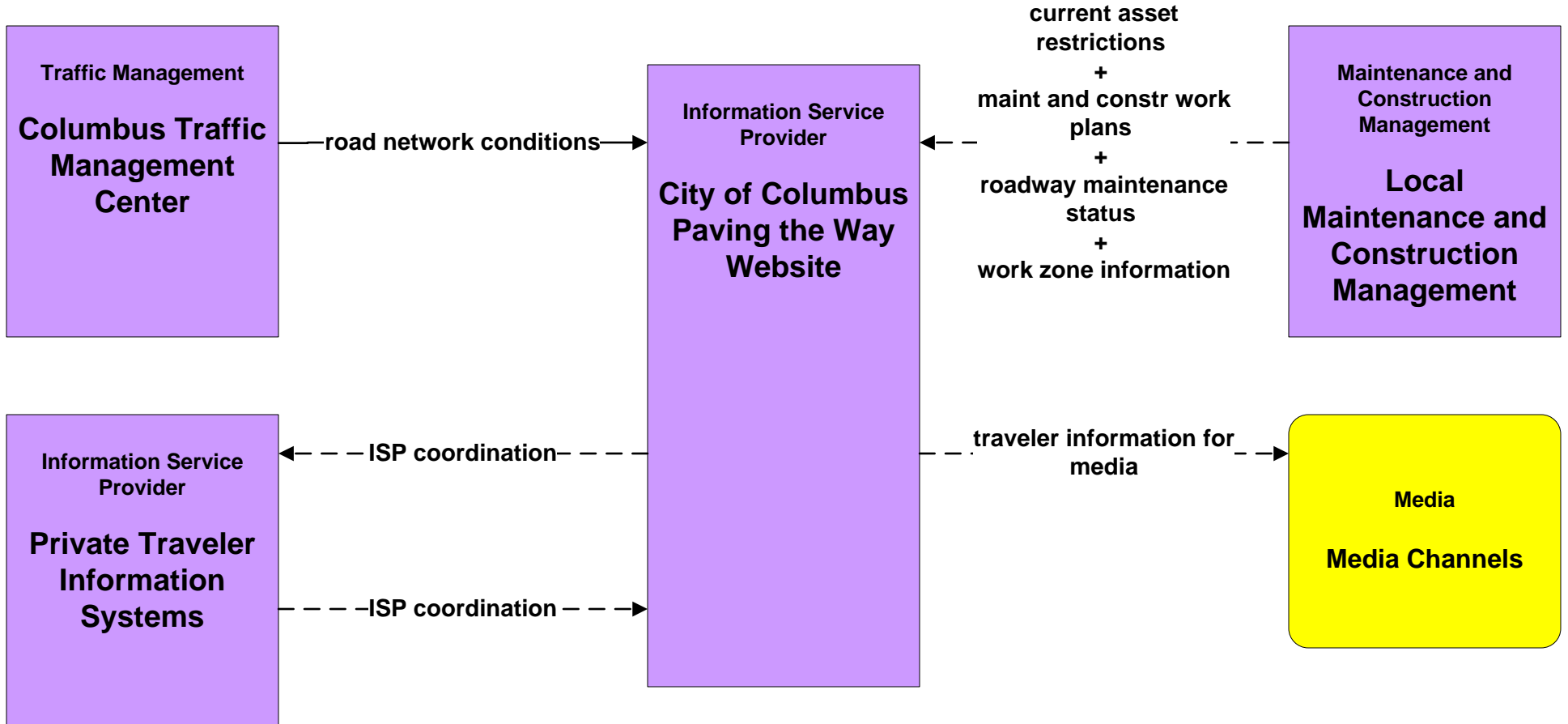
**APTS09 – Transit Signal Priority
COTA / City of Columbus**



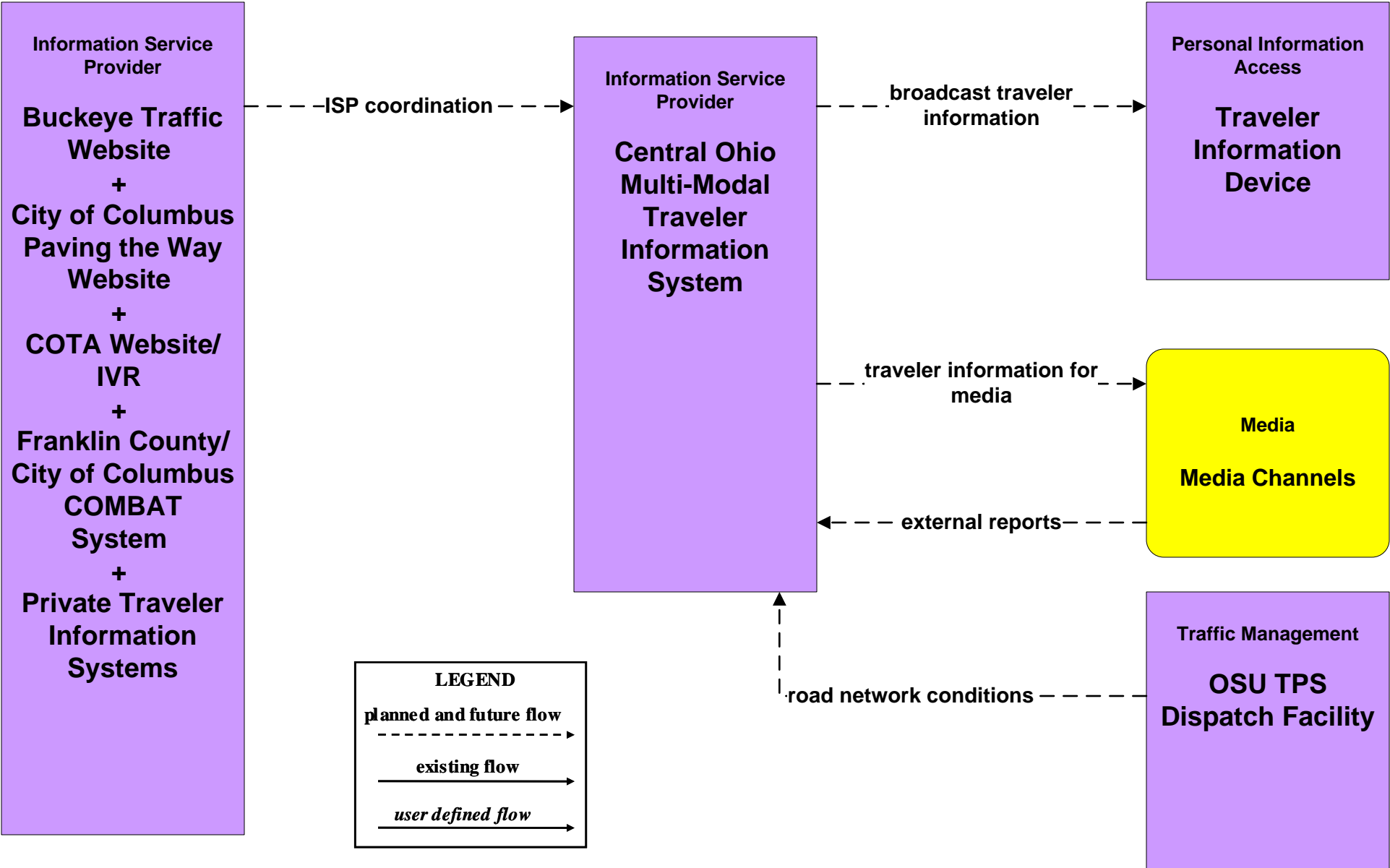
**APTS09 – Transit Signal Priority
COTA / ODOT**



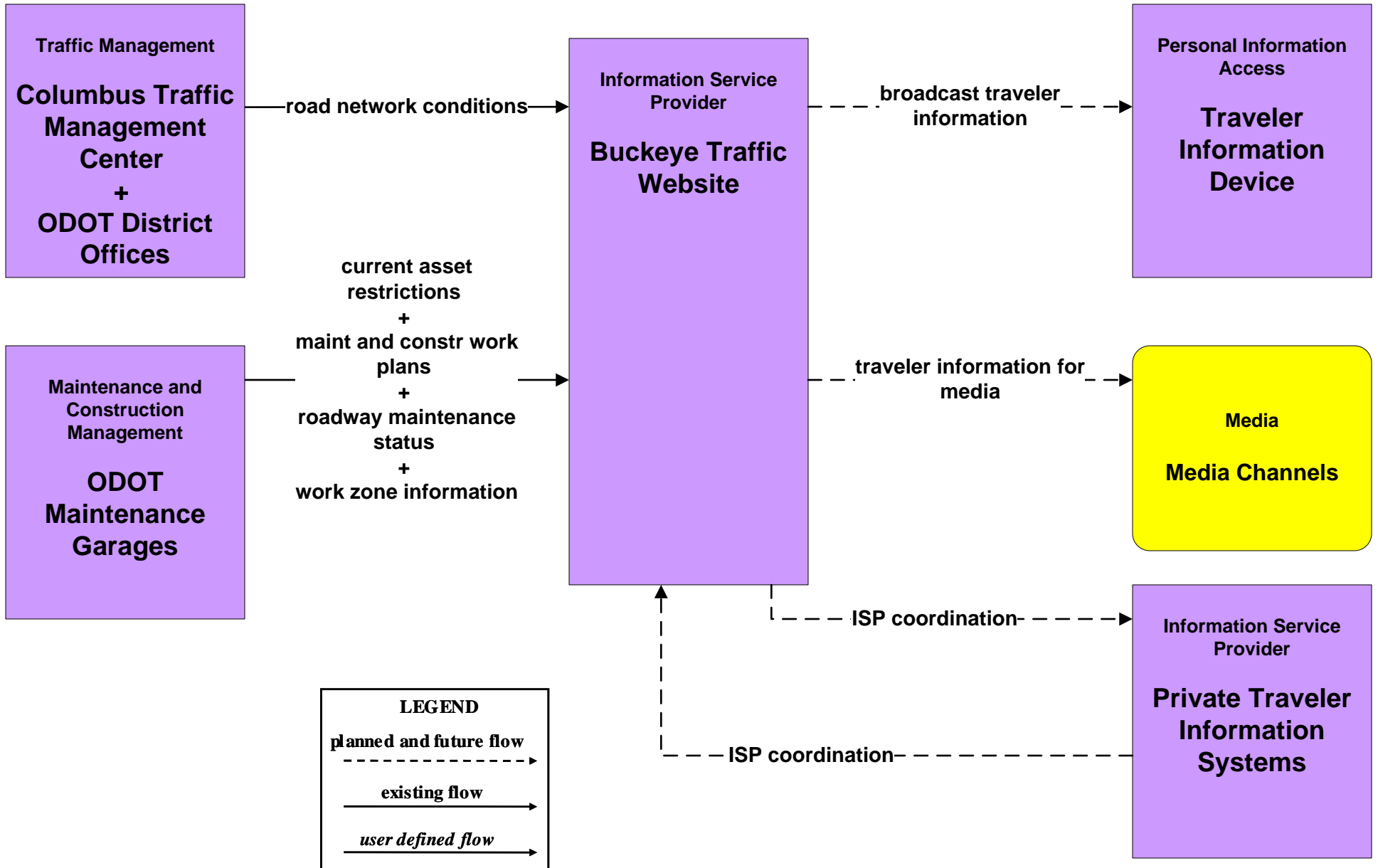
**ATIS01 - Broadcast Traveler Information
City of Columbus**



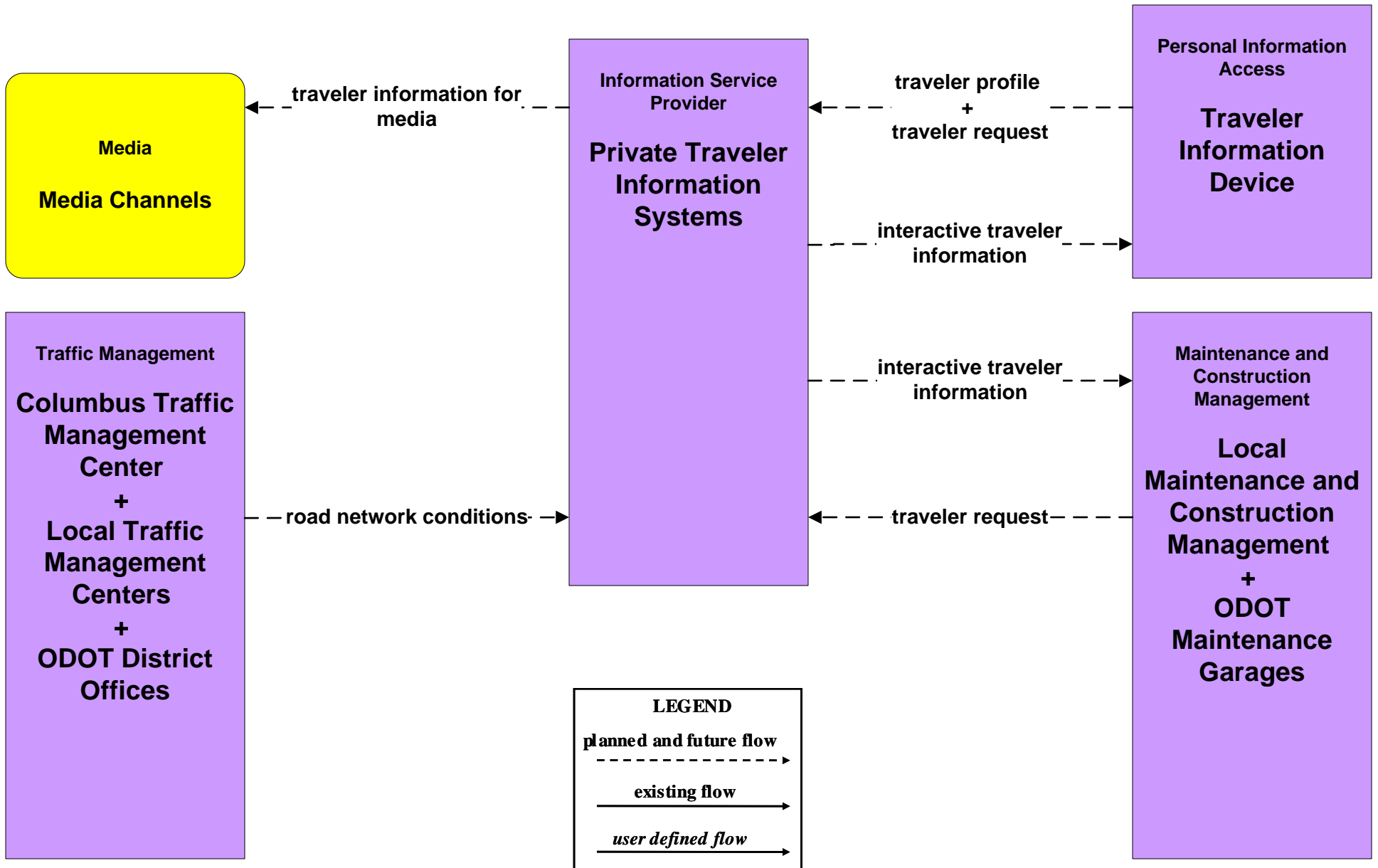
**ATIS01 - Broadcast Traveler Information
Central Ohio Multi-Modal Traveler Information System**



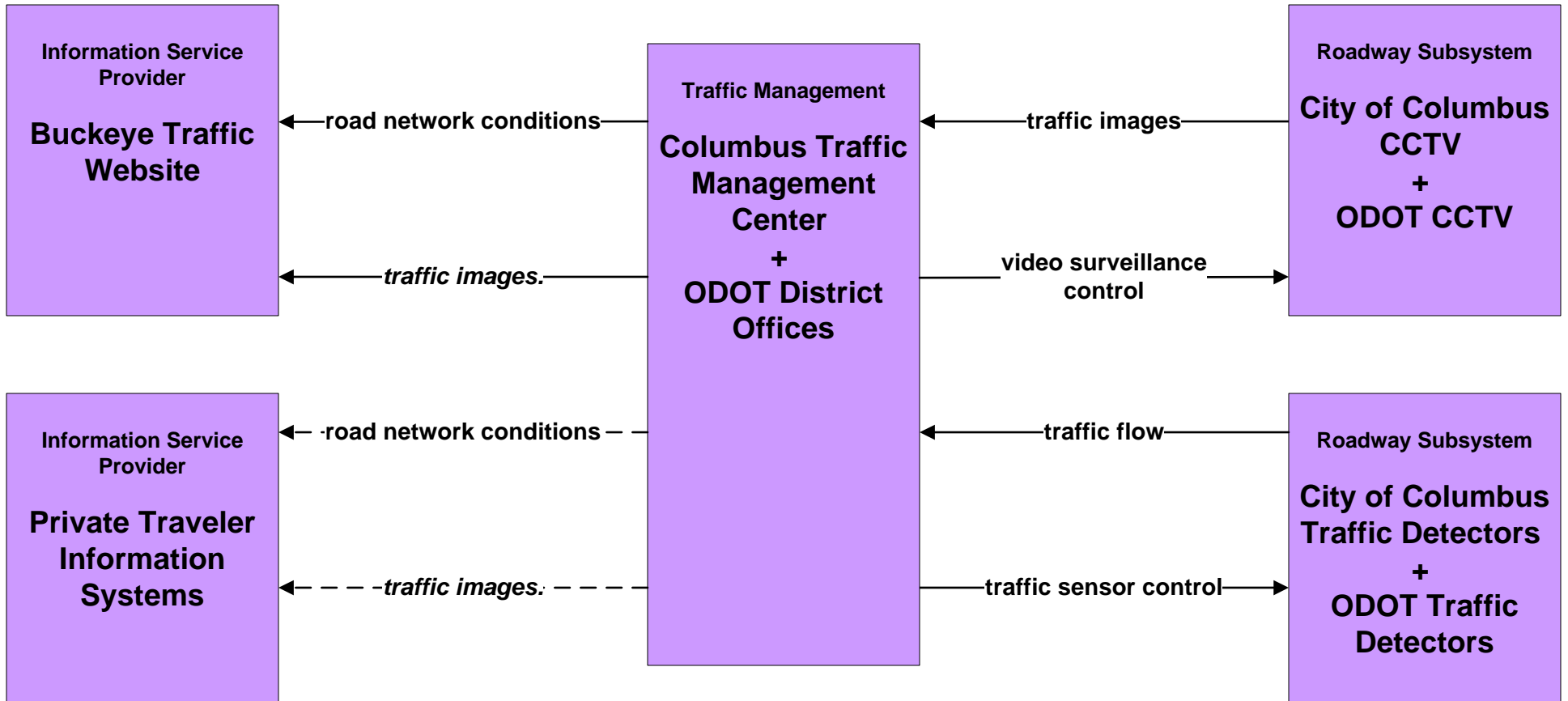
ATIS01 - Broadcast Traveler Information Buckeye Traffic



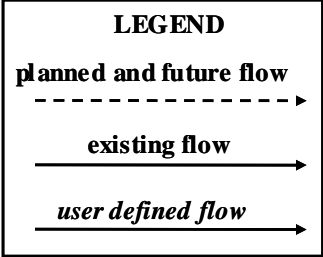
ATIS02 - Interactive Traveler Information Private Traveler Information Systems



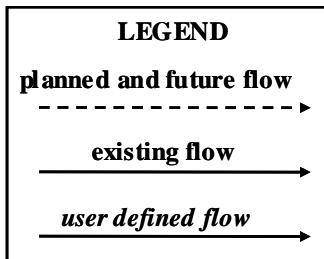
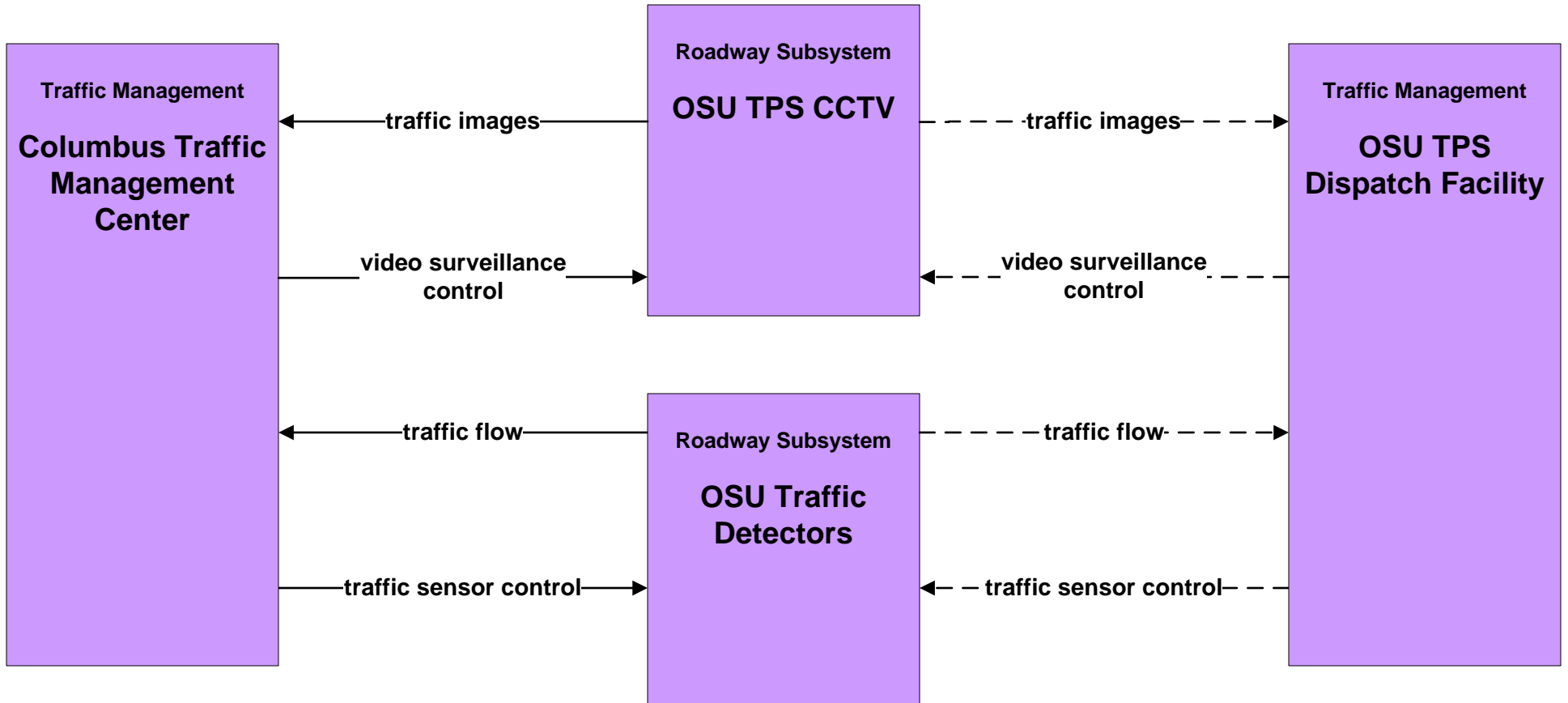
ATMS01 - Network Surveillance
City of Columbus / ODOT



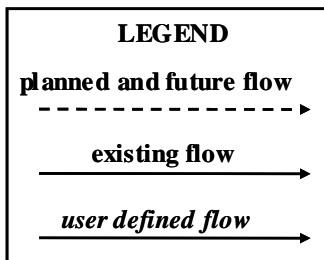
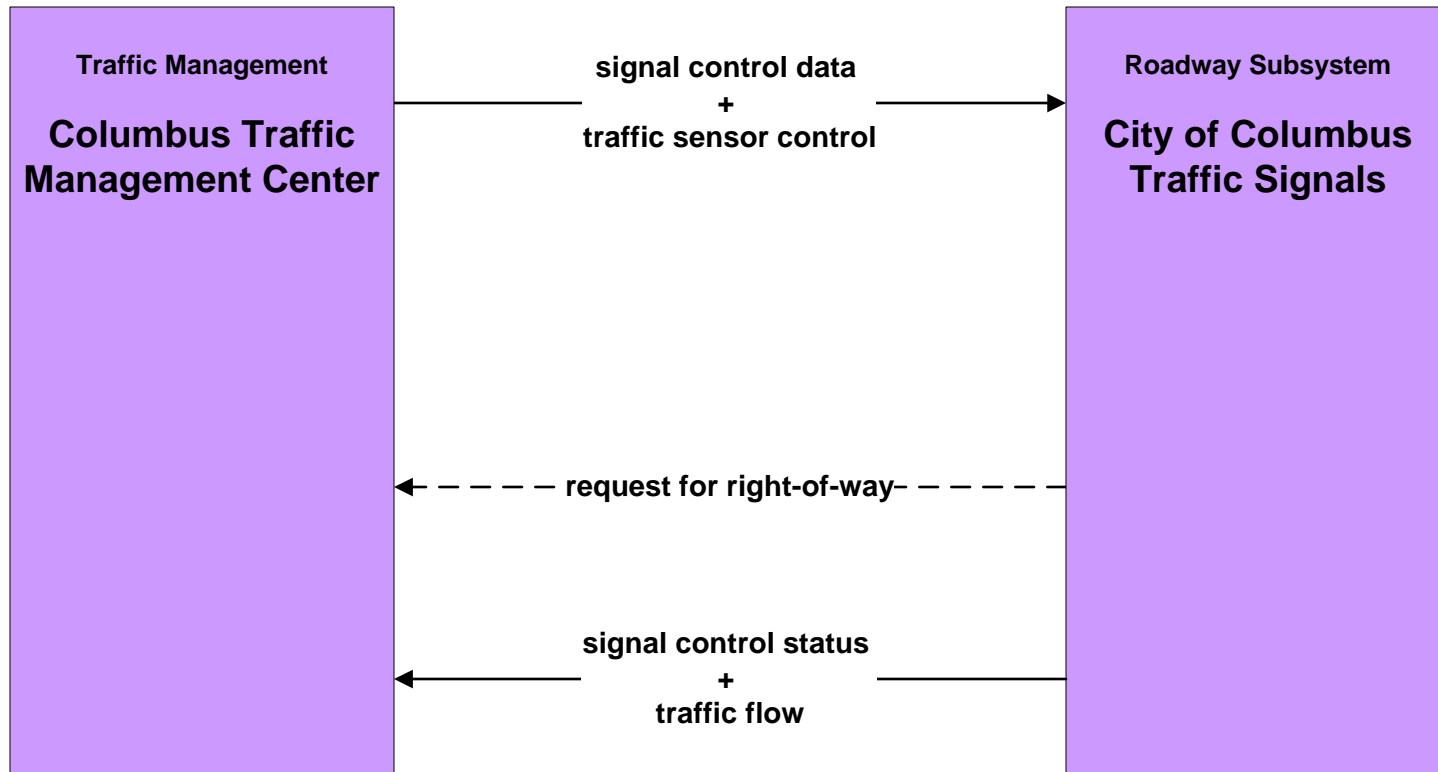
Private Traveler Information Systems includes the AAA website and Traffic.com.



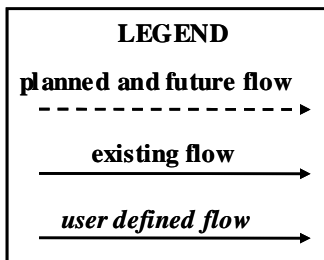
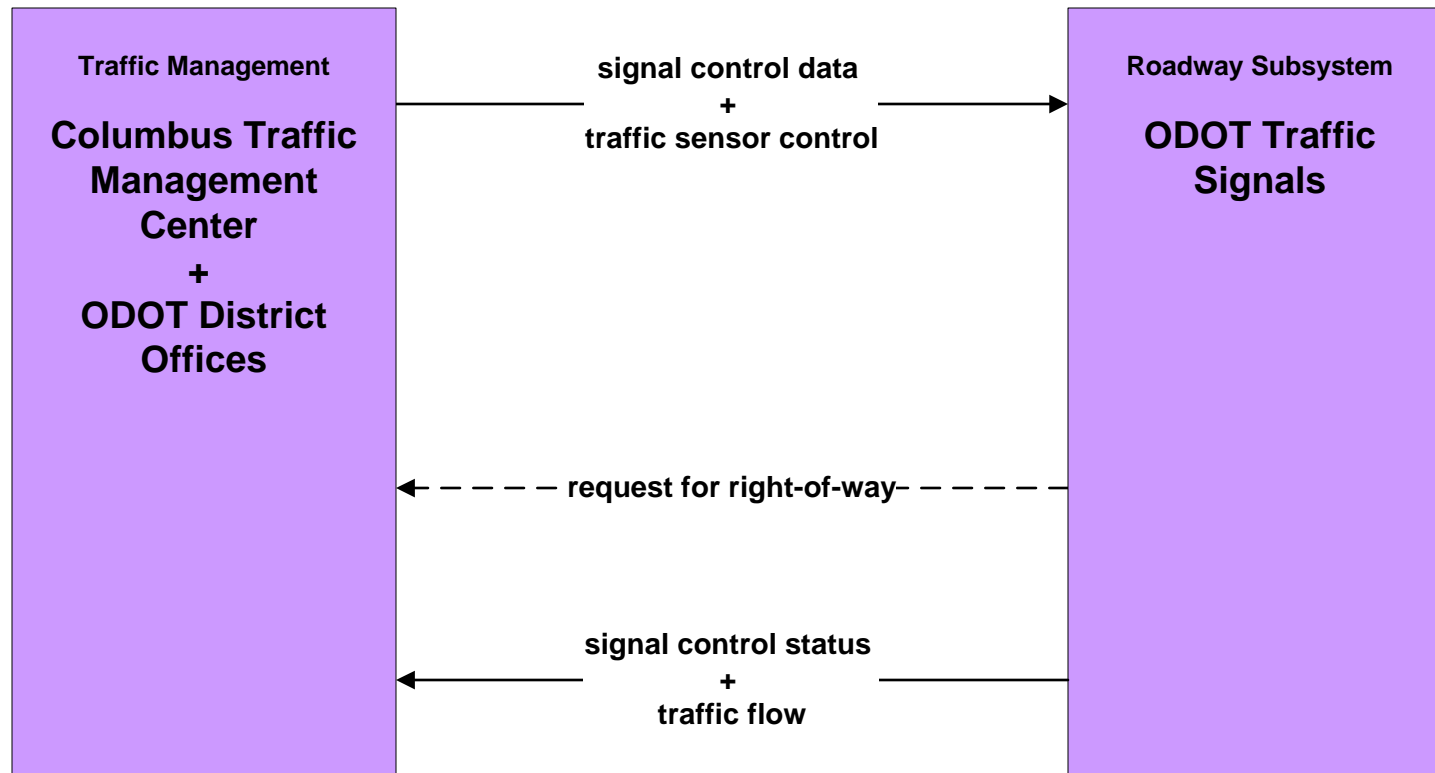
ATMS01 - Network Surveillance
Ohio State University



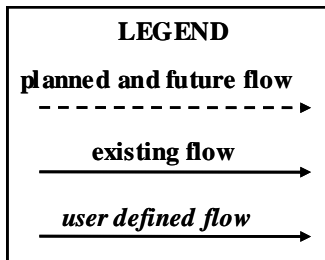
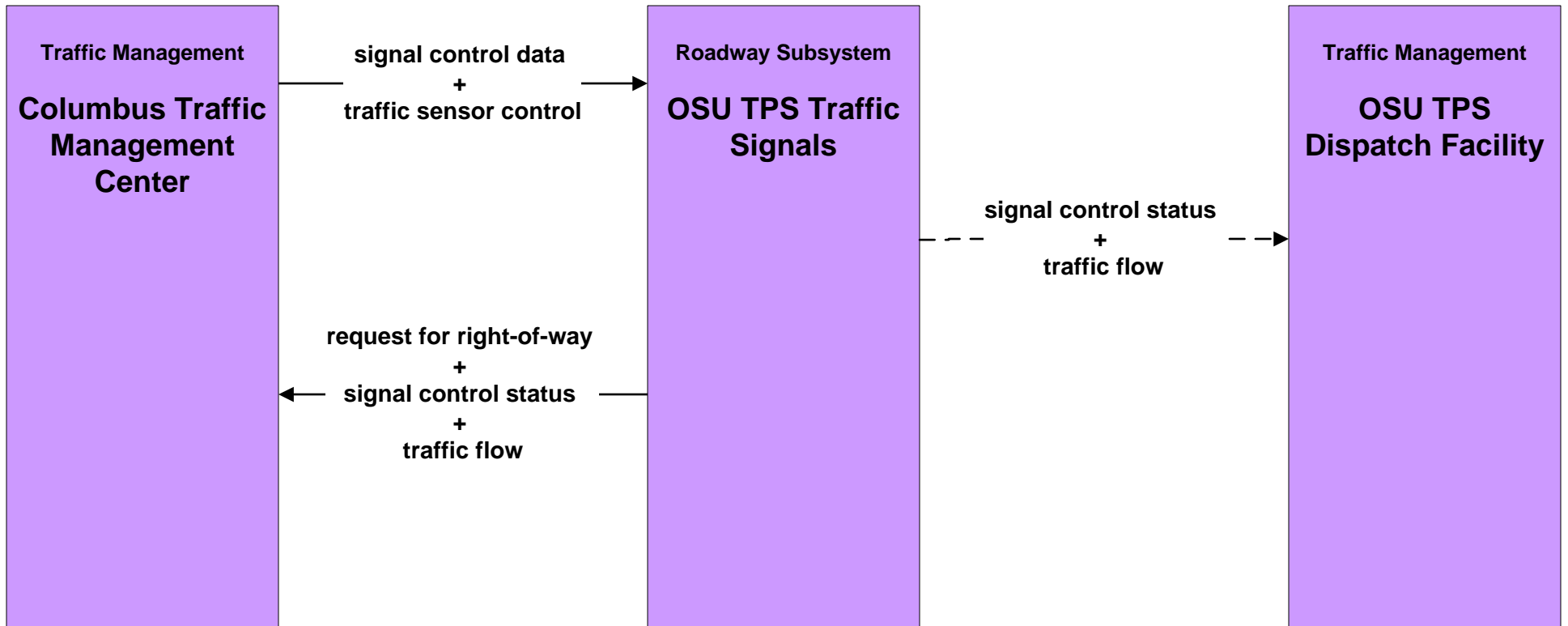
**ATMS03 - Surface Street Control
City of Columbus**



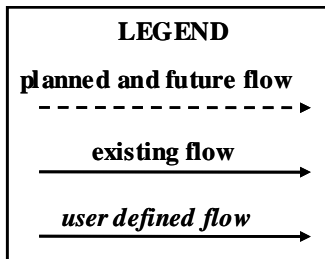
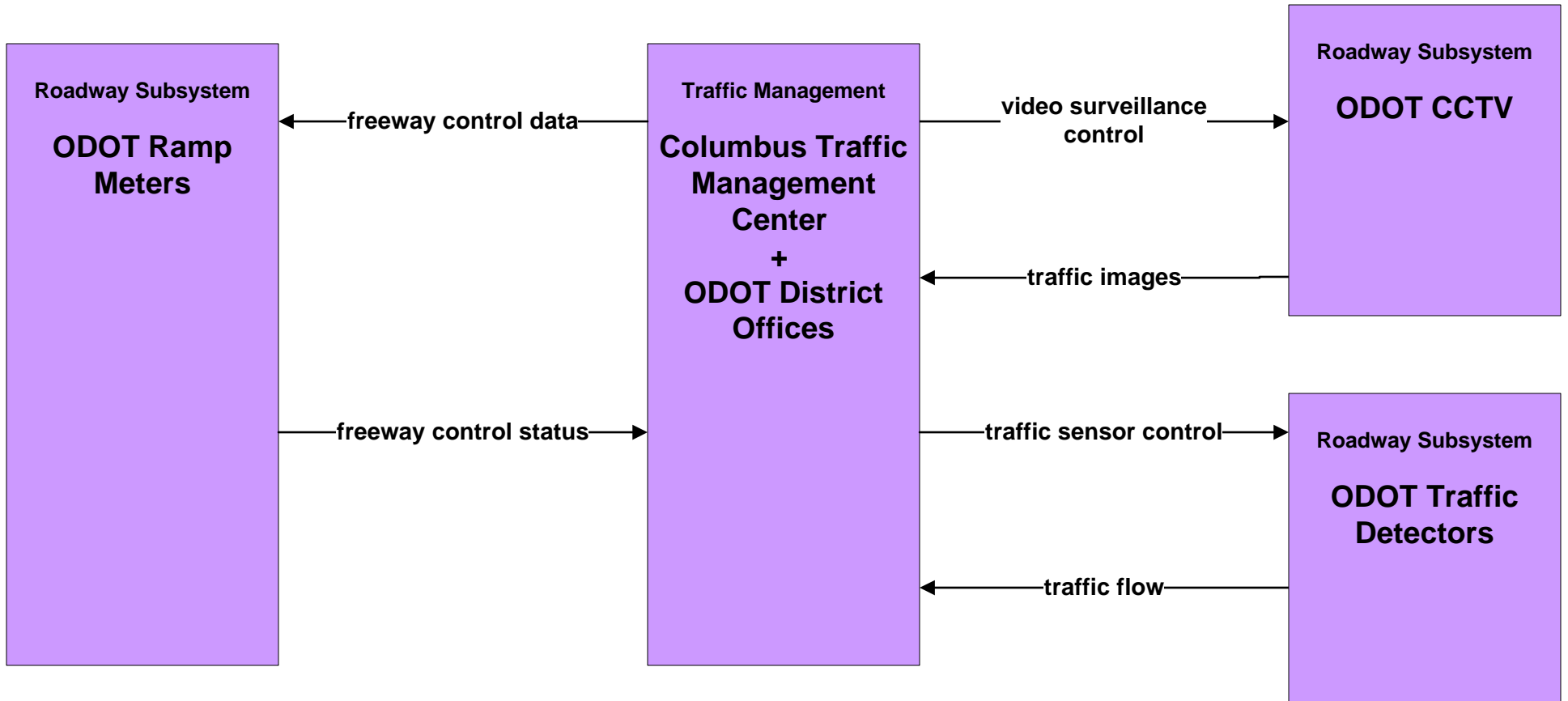
**ATMS03 - Surface Street Control
ODOT**



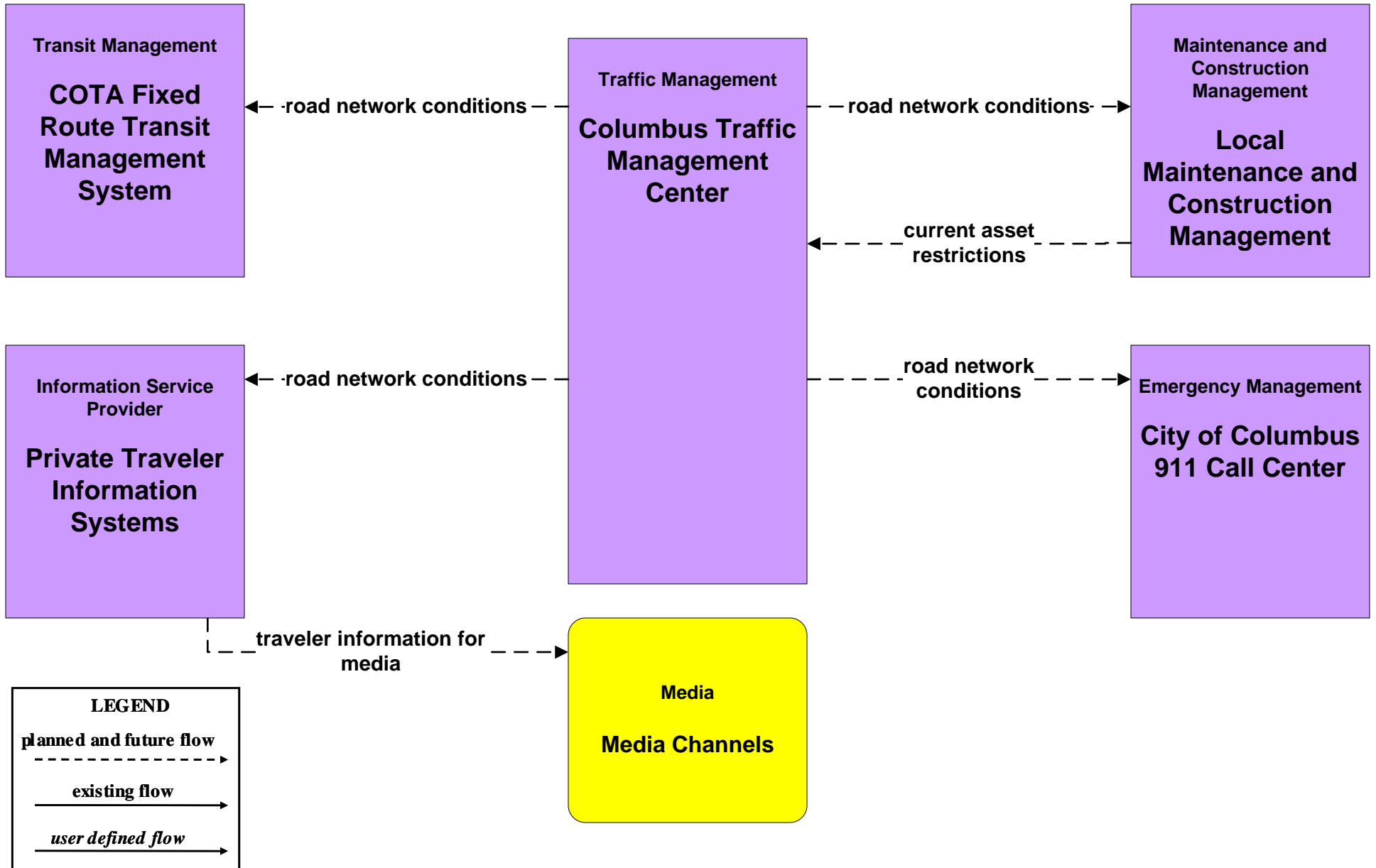
ATMS03 - Surface Street Control
Ohio State University



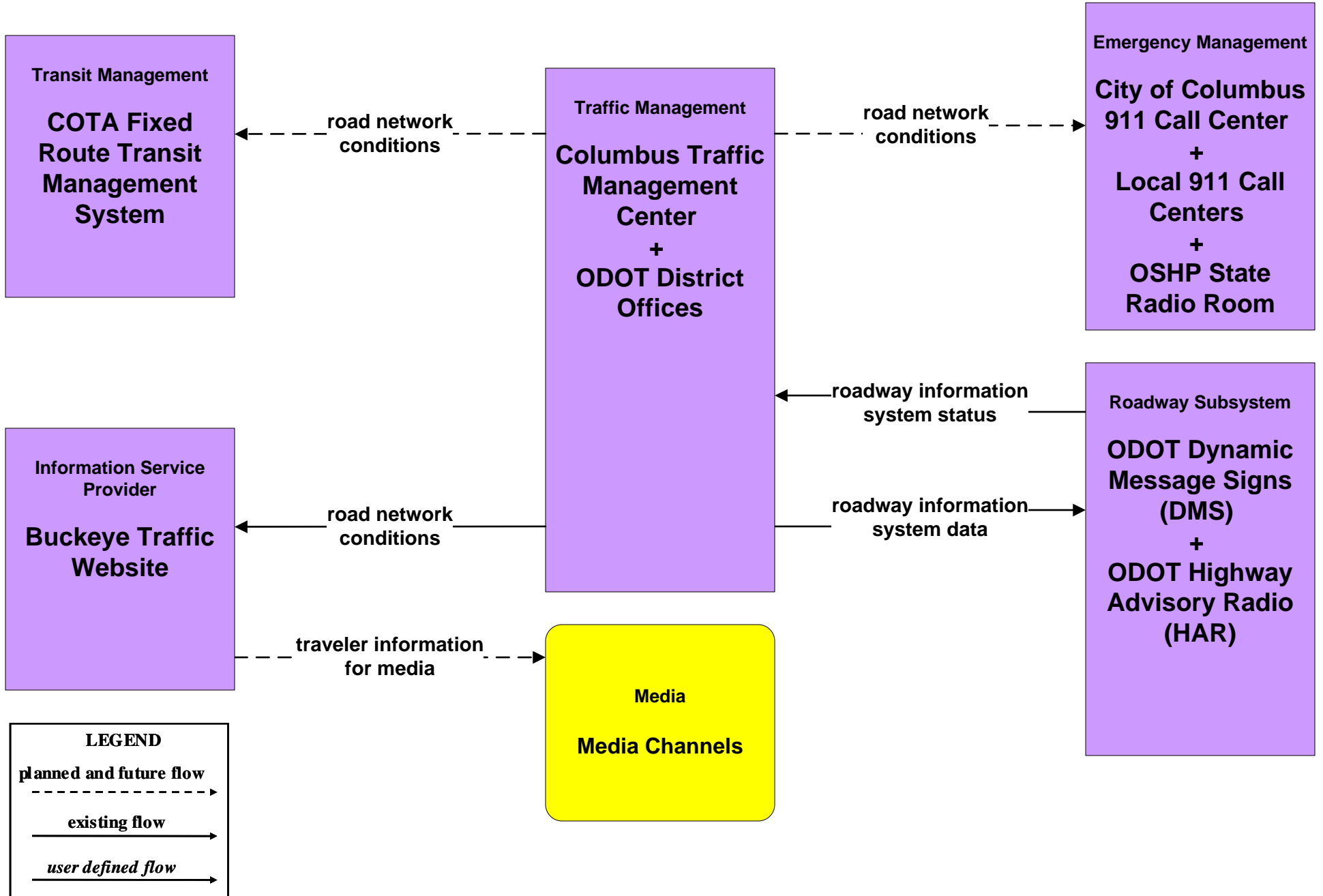
**ATMS04 - Freeway Control
ODOT**



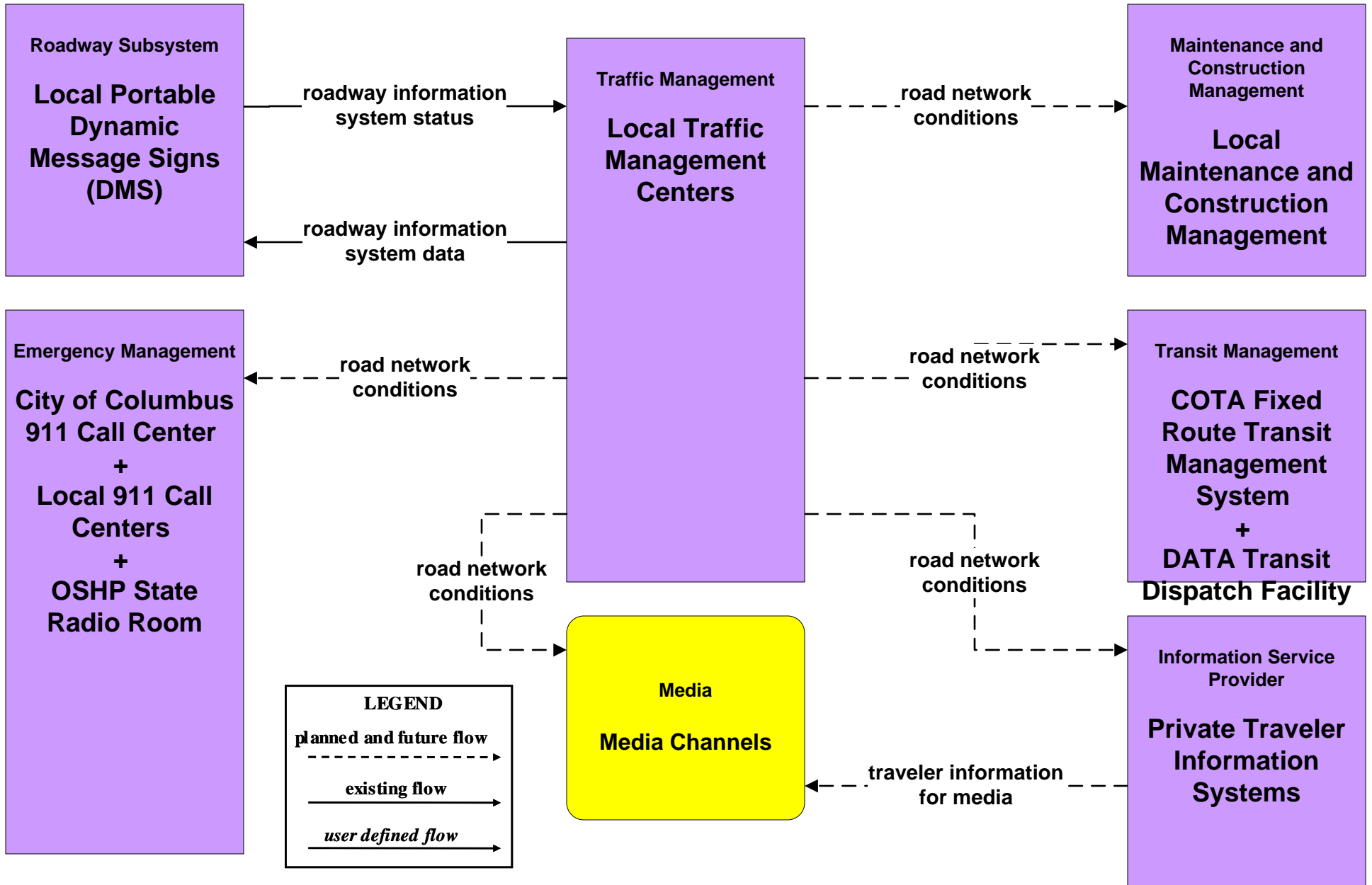
**ATMS06 - Traffic Information Dissemination
City of Columbus**



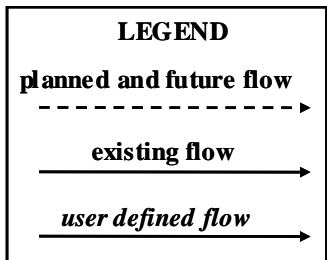
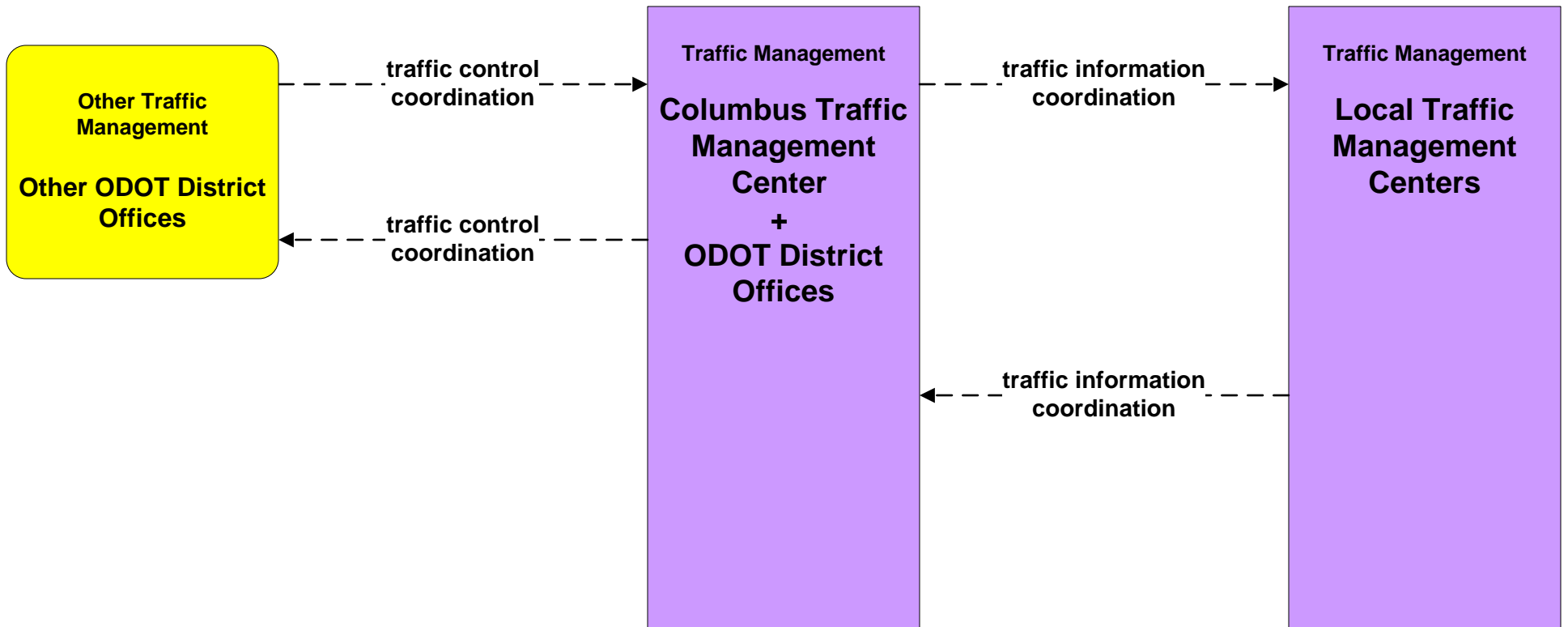
ATMS06 - Traffic Information Dissemination ODOT



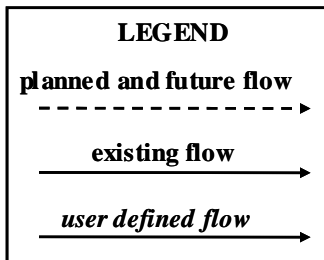
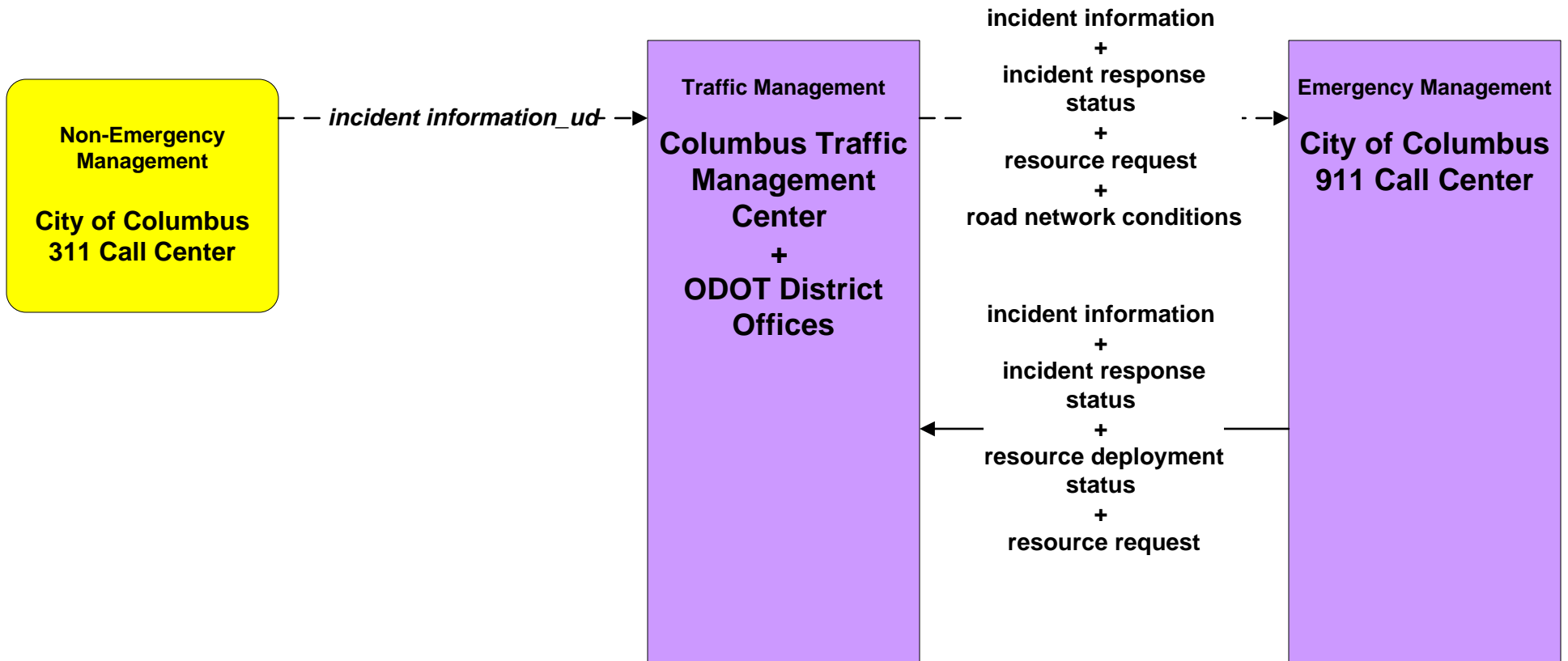
ATMS06 - Traffic Information Dissemination Local Counties and Municipalities



**ATMS07 - Regional Traffic Management
City of Columbus / ODOT**



**ATMS08 - Incident Management
City of Columbus / ODOT (TM to EM)**



ATMS08 - Incident Management ODOT (TM to EM)

Emergency Management

Local 911 Call Centers
+
OSHP State Radio Room

Traffic Management

Columbus Traffic Management Center
+
ODOT District Offices

Emergency Management

ODOT Central Radio Room

incident information
+
incident response status
+
resource deployment status
+
road network conditions

incident information
+
incident response status
+
resource deployment status
+
resource request

incident information
+
incident response status
+
resource deployment status
+
resource request

incident information
+
incident response status
+
resource deployment status
+
resource request
+
traffic images

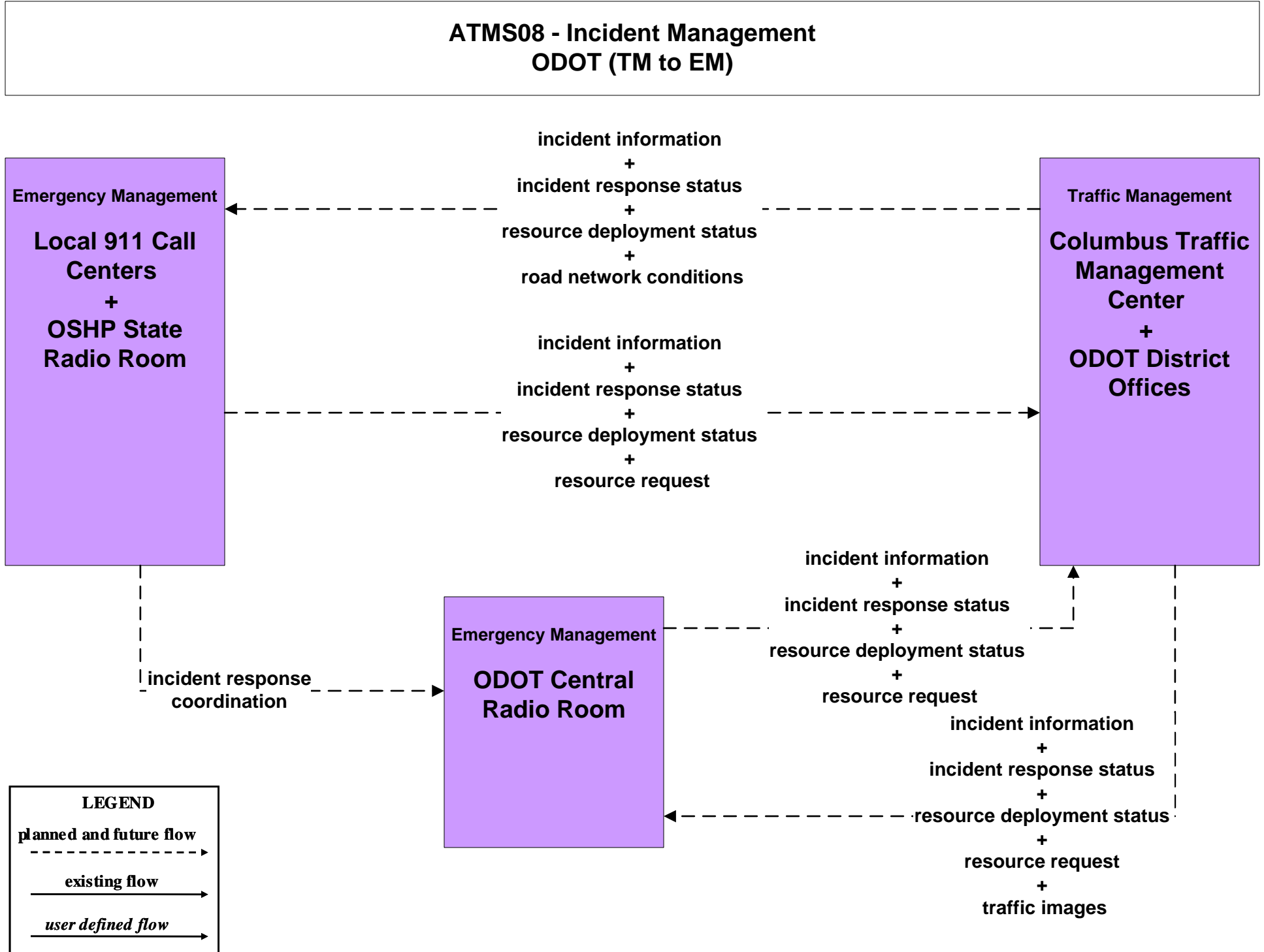
incident response coordination

LEGEND

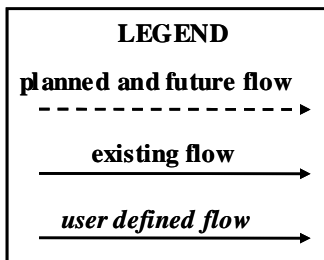
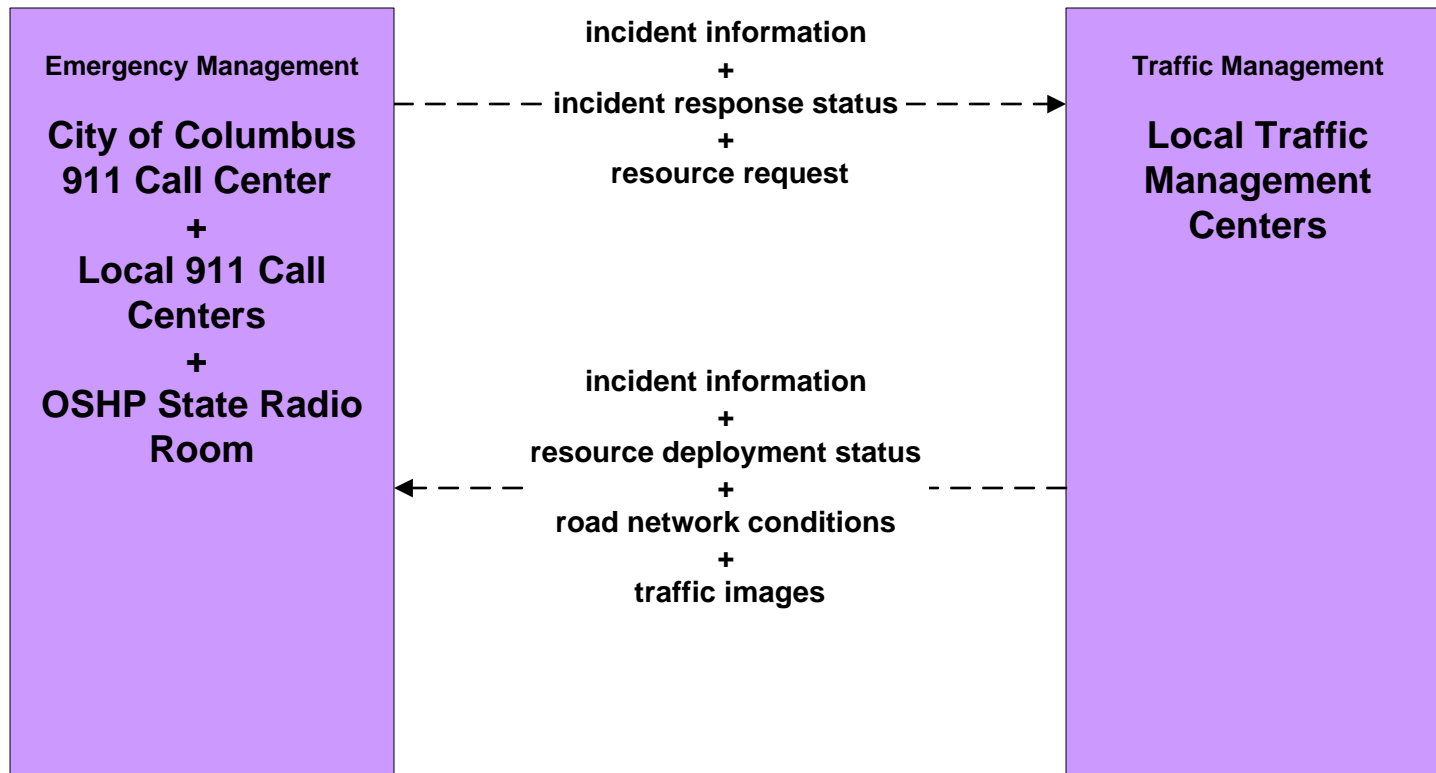
planned and future flow
----->

existing flow
—————>

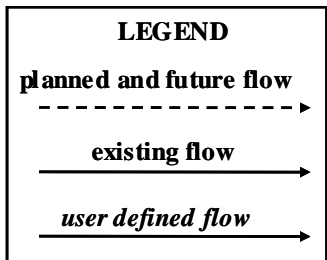
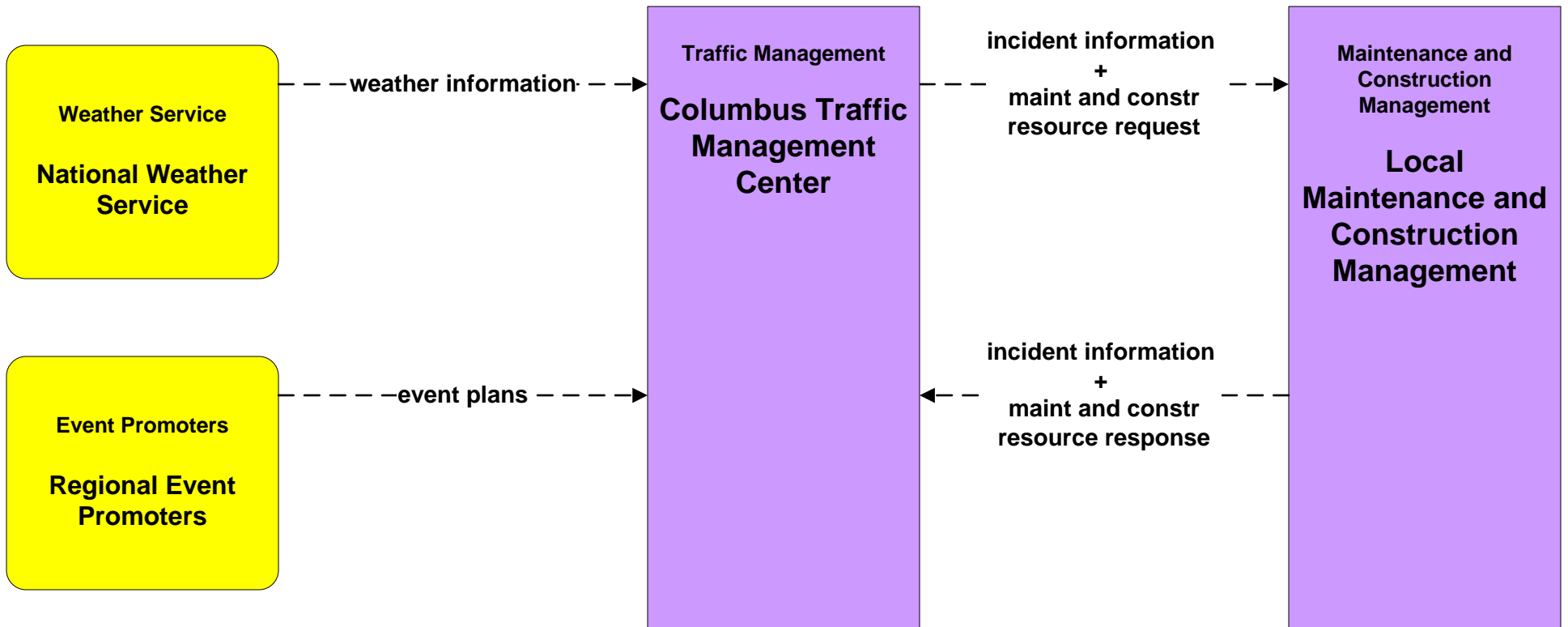
user defined flow
—————>



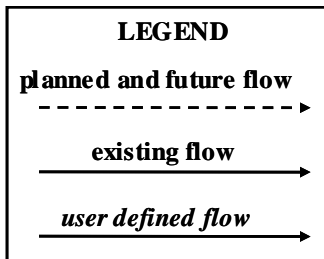
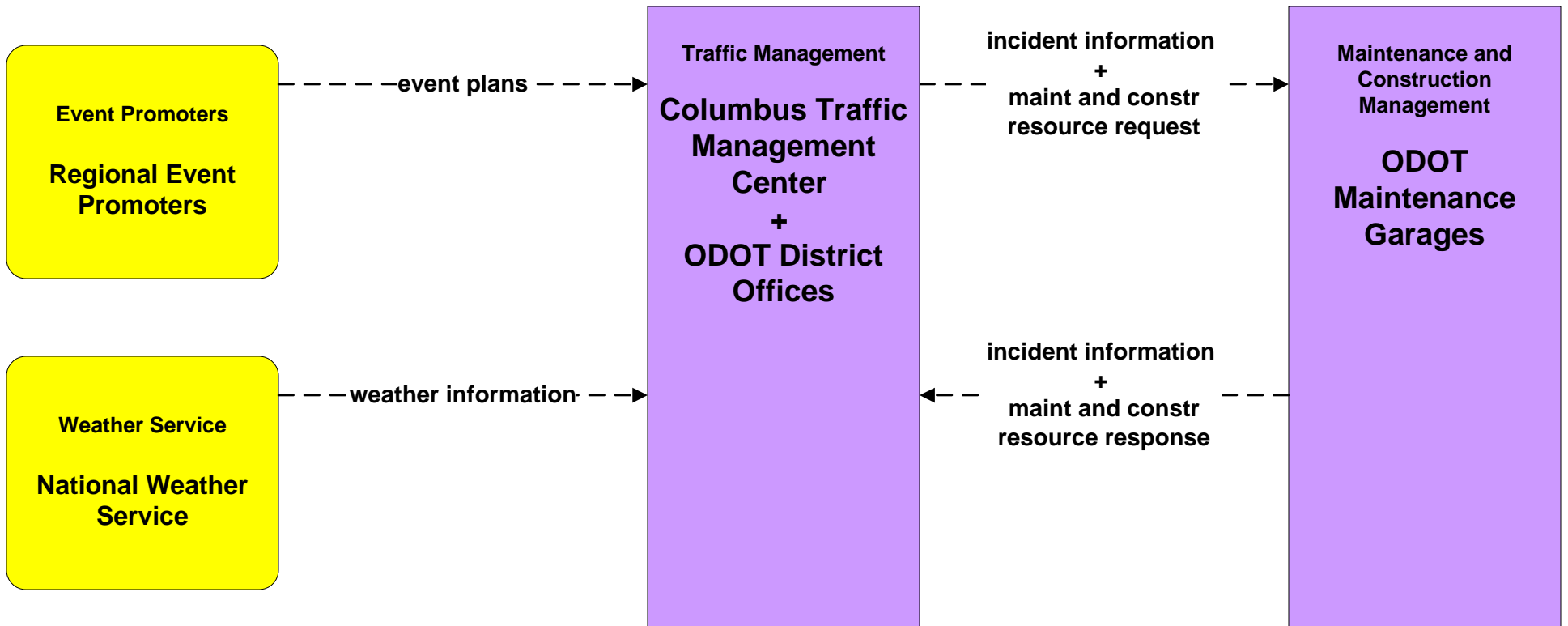
**ATMS08 - Incident Management
Local Counties and Municipalities (TM to EM)**



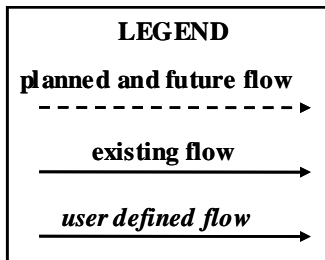
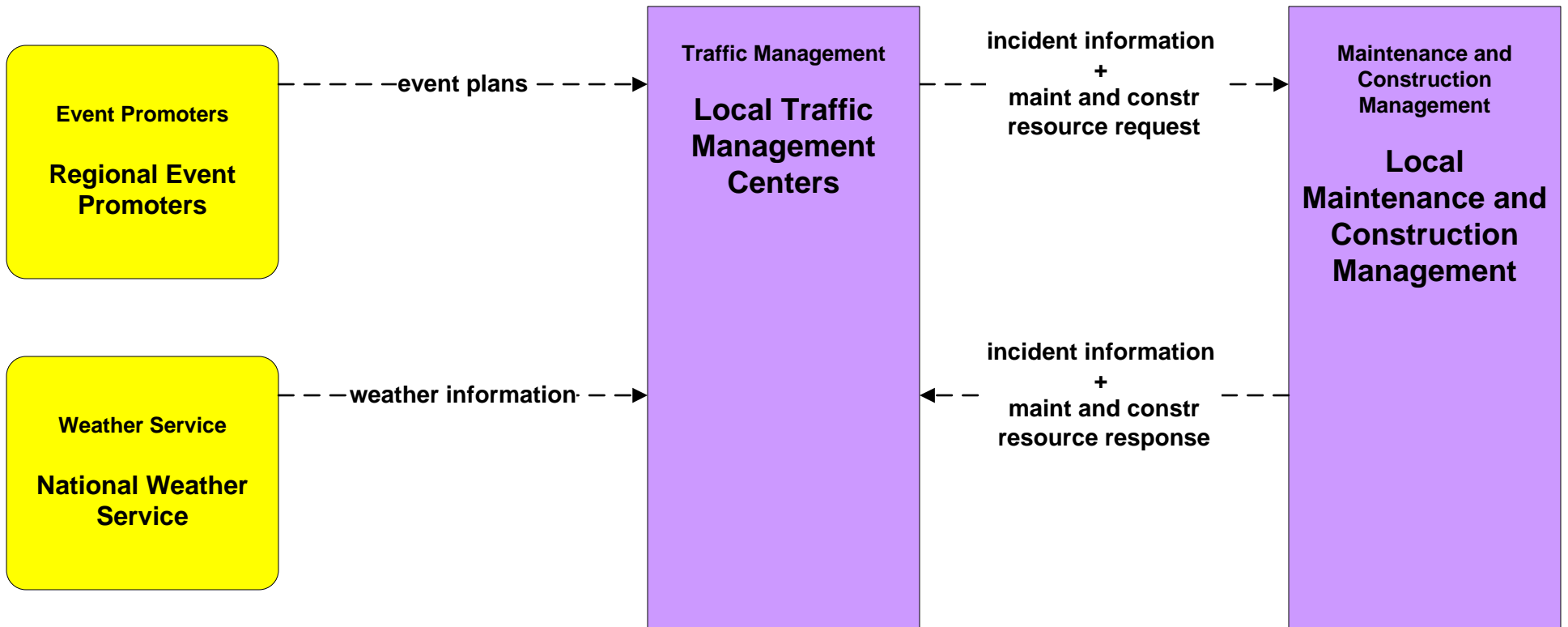
**ATMS08 - Incident Management
City of Columbus (TM to MCM)**



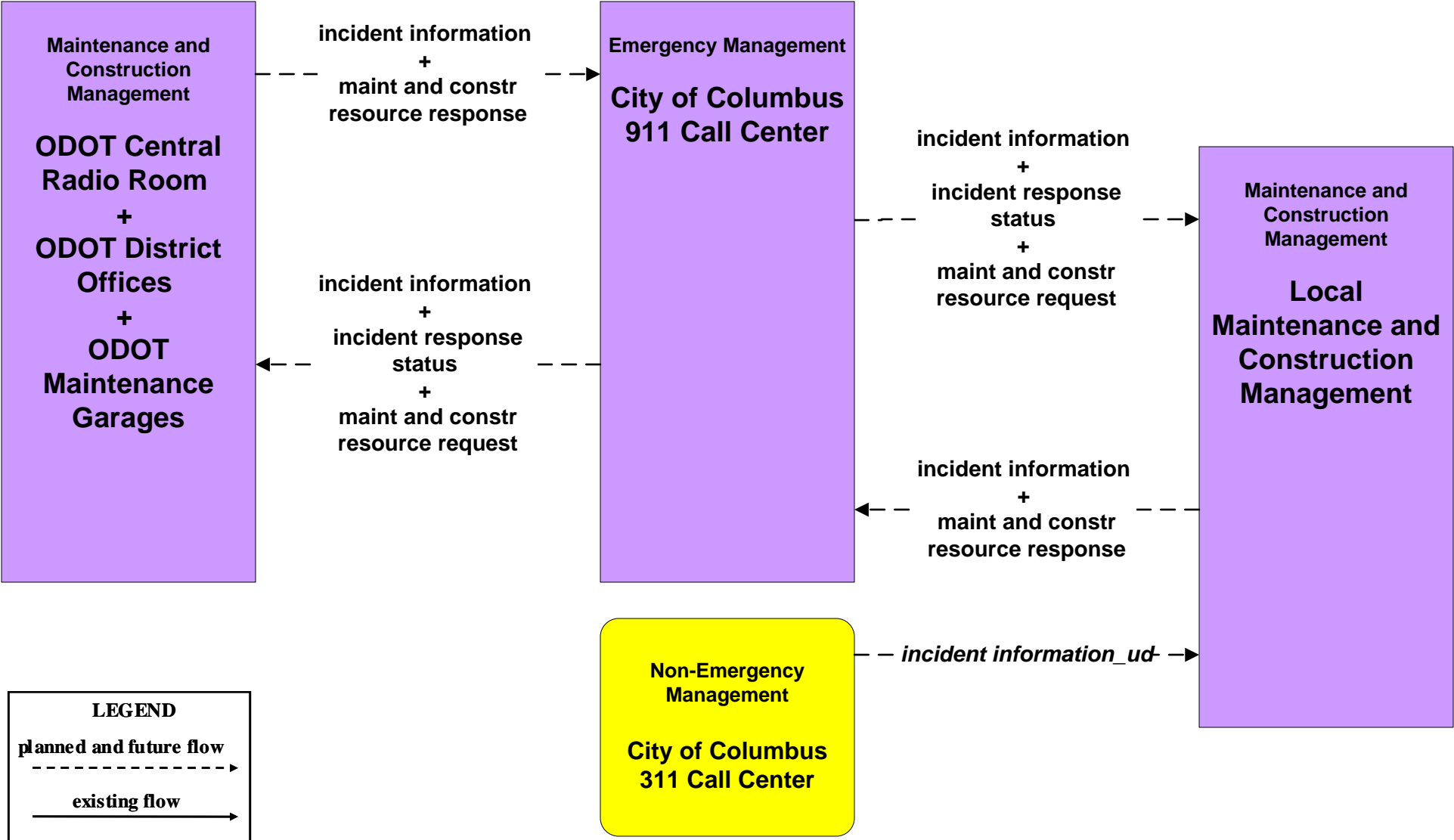
**ATMS08 - Incident Management
ODOT (TM to MCM)**



**ATMS08 - Incident Management
Local Counties and Municipalities (TM to MCM)**



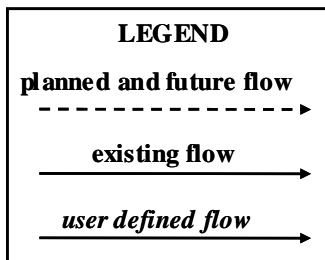
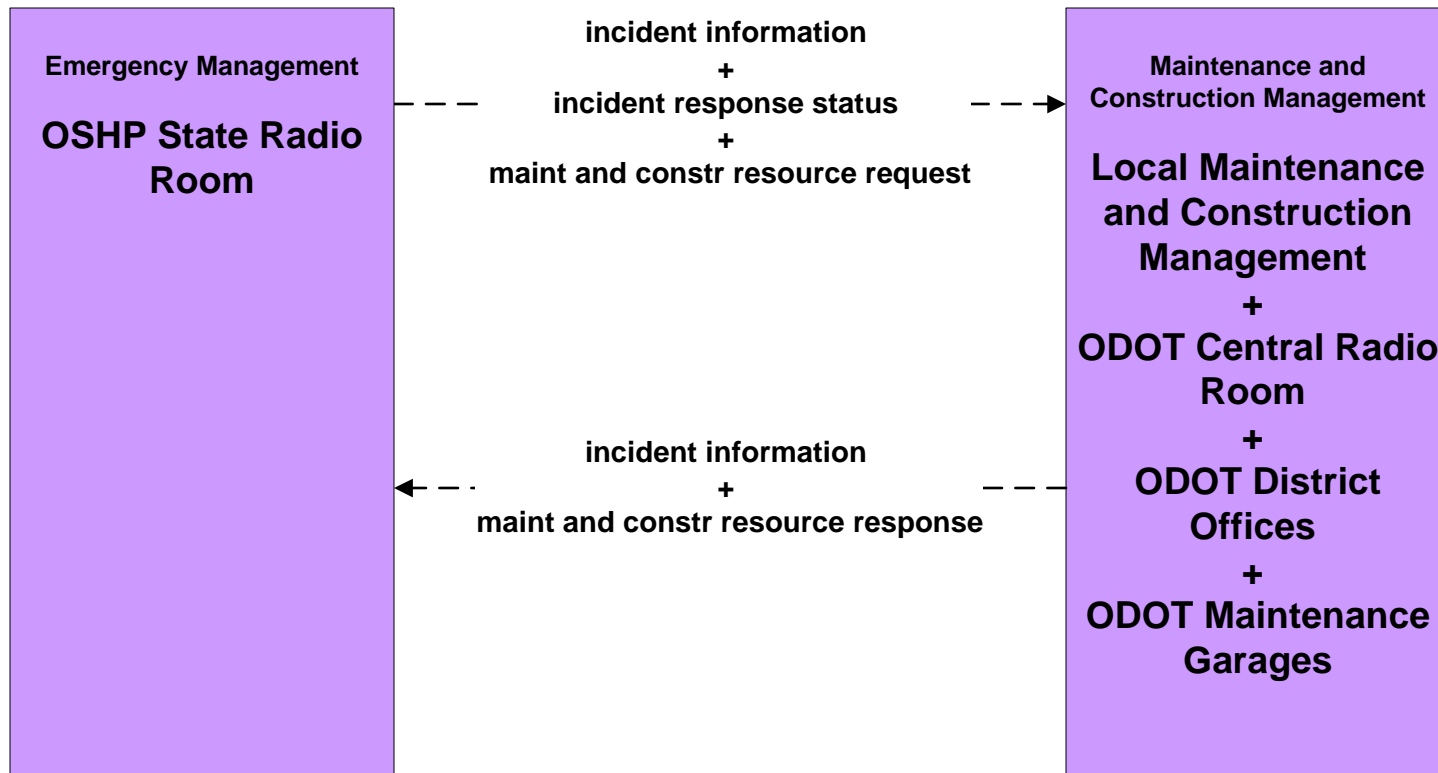
**ATMS08 - Incident Management
City of Columbus 911 Call Center (EM to MCM)**



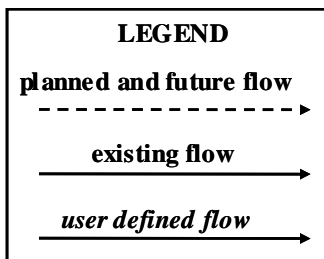
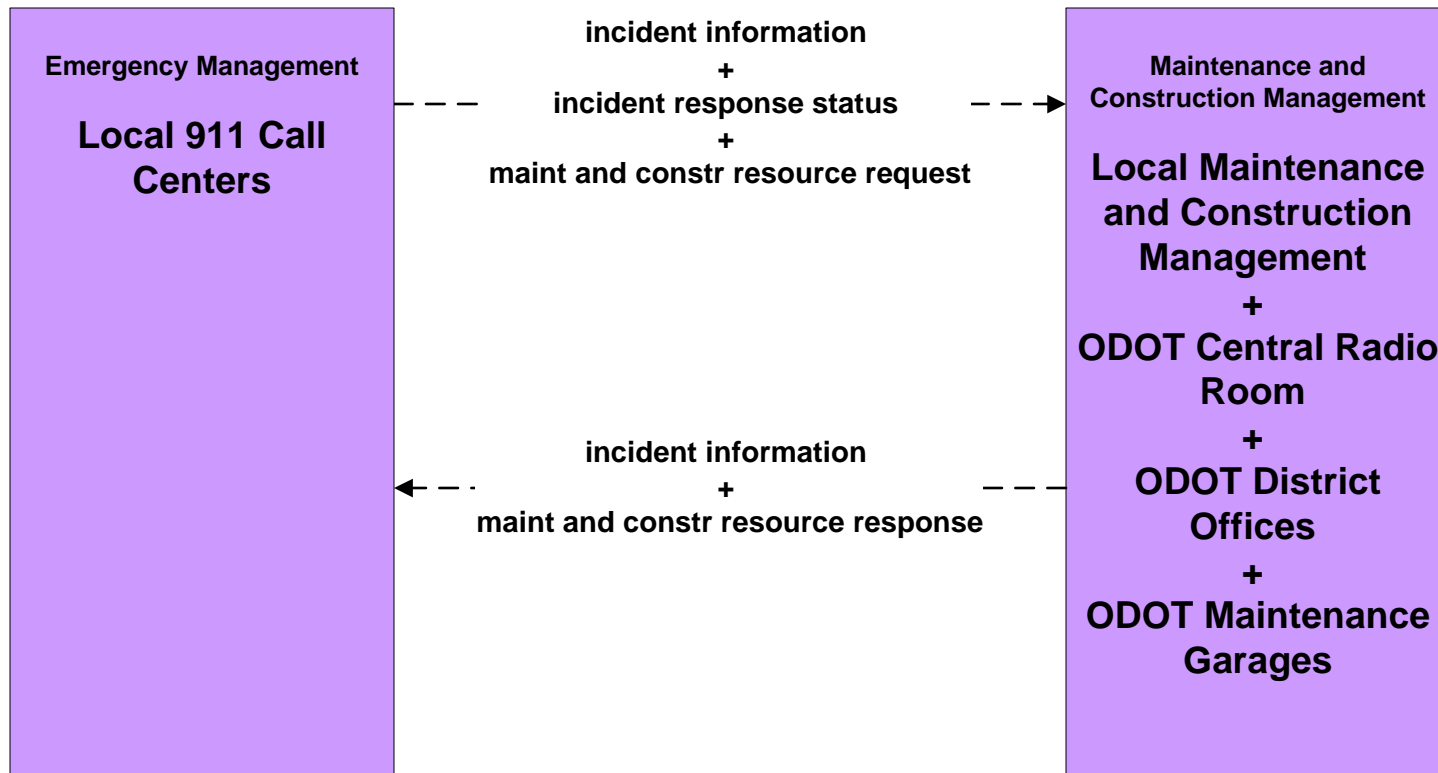
LEGEND

- planned and future flow* - - - - ->
- existing flow* —————>
- user defined flow* —————>

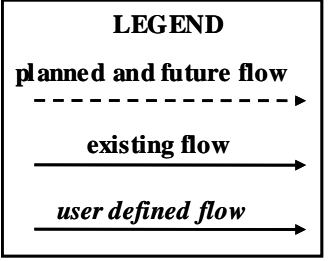
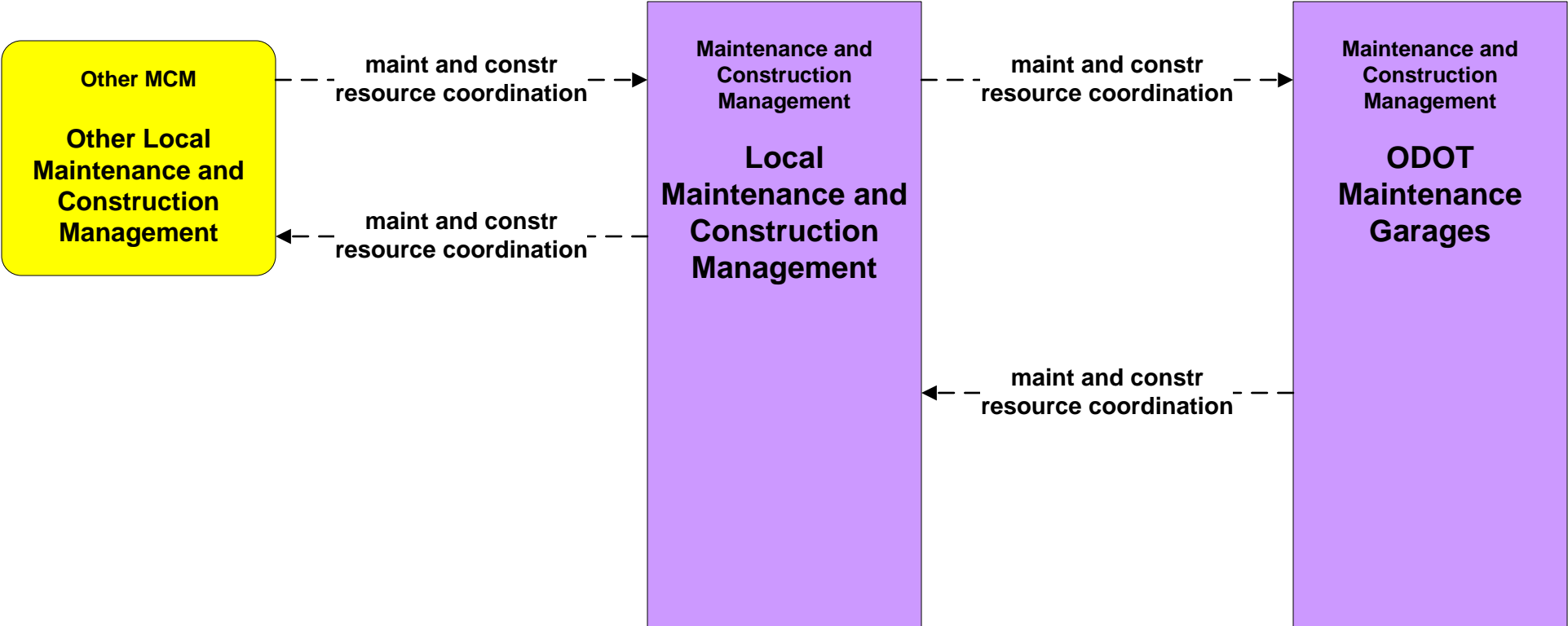
**ATMS08 - Incident Management
Ohio State Highway Patrol (EM to MCM)**



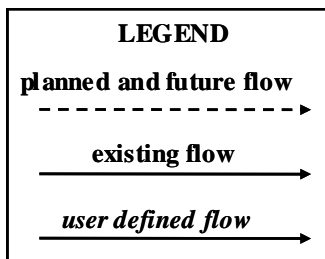
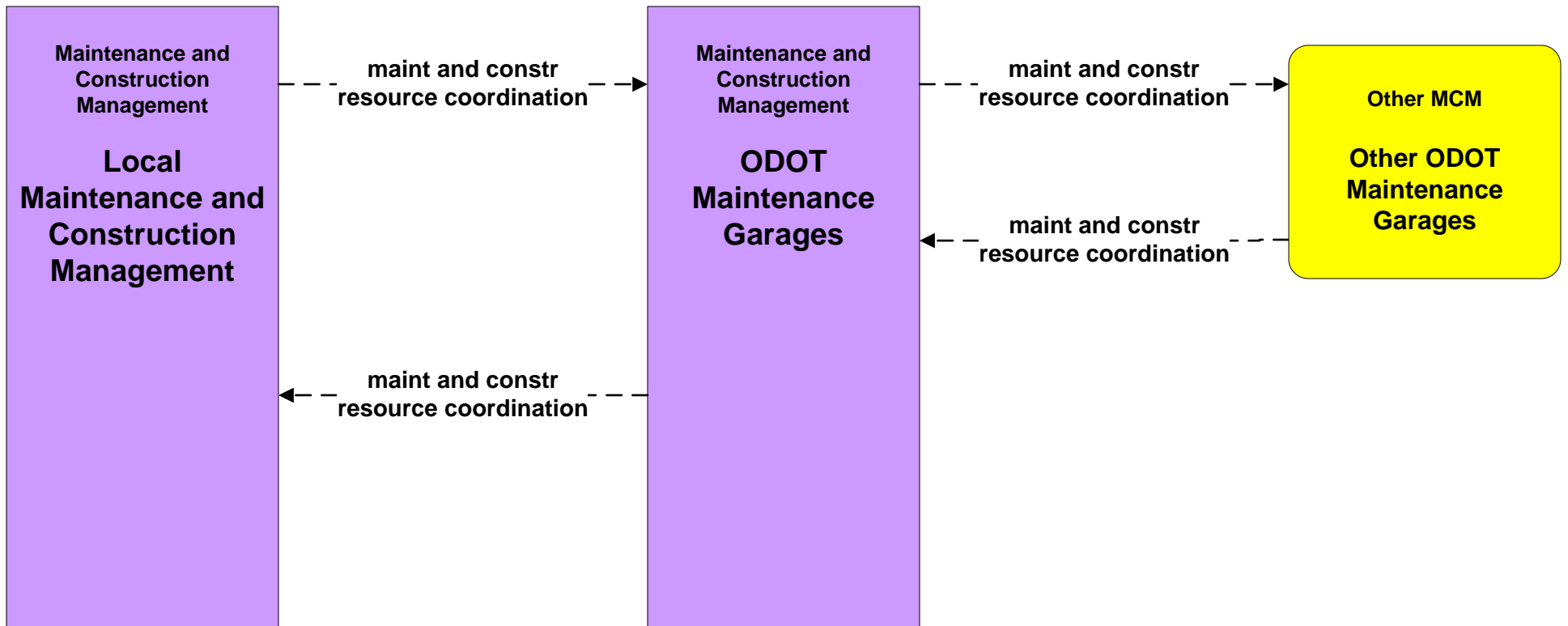
ATMS08 - Incident Management
Local County and Municipal 911 Call Centers (EM to MCM)



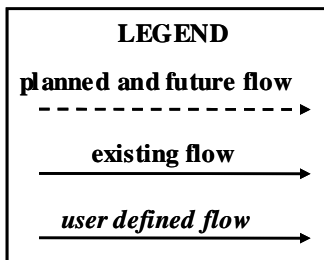
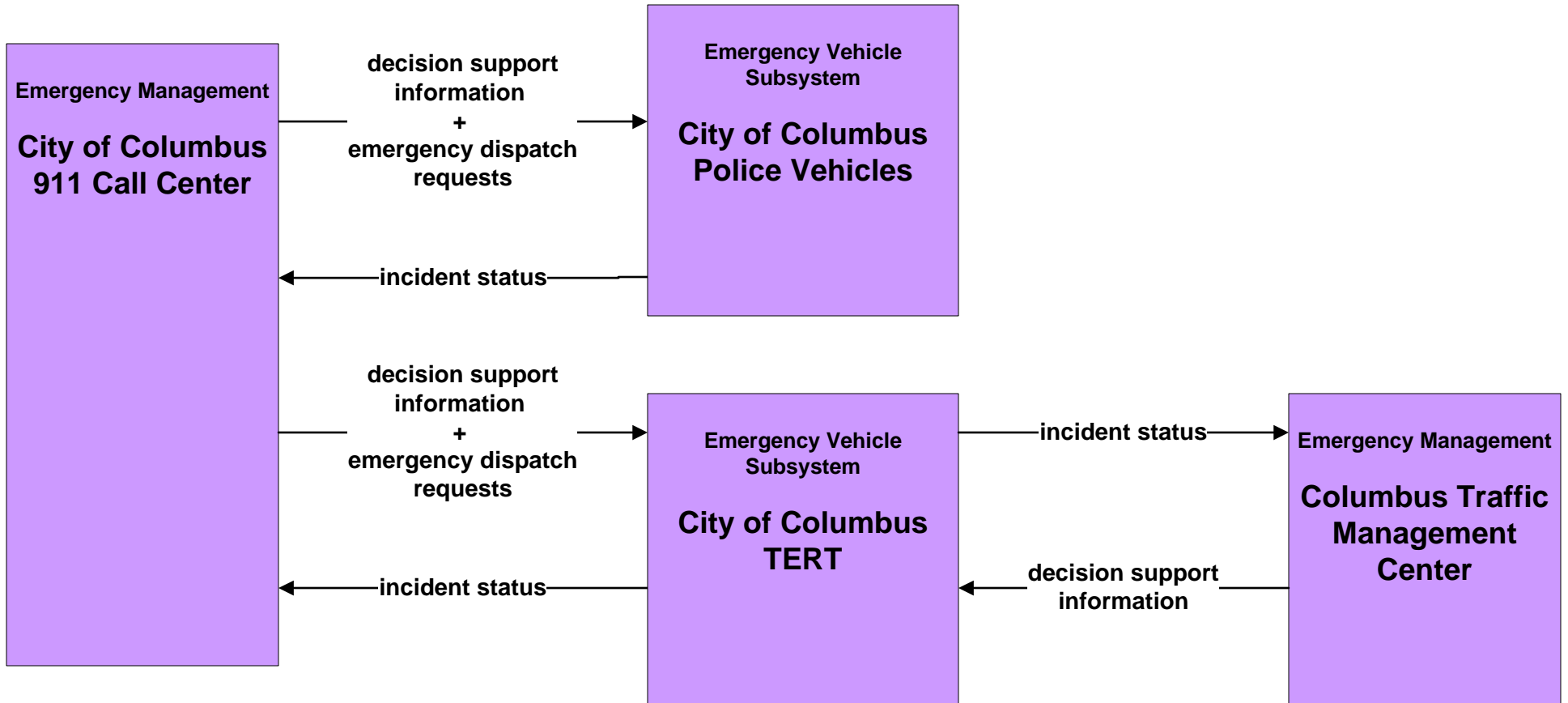
**ATMS08 - Incident Management
Local Counties and Municipalities (MCM to MCM)**



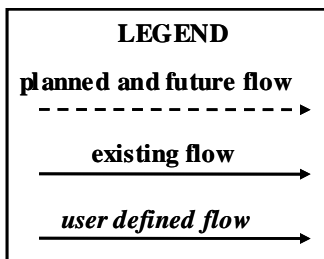
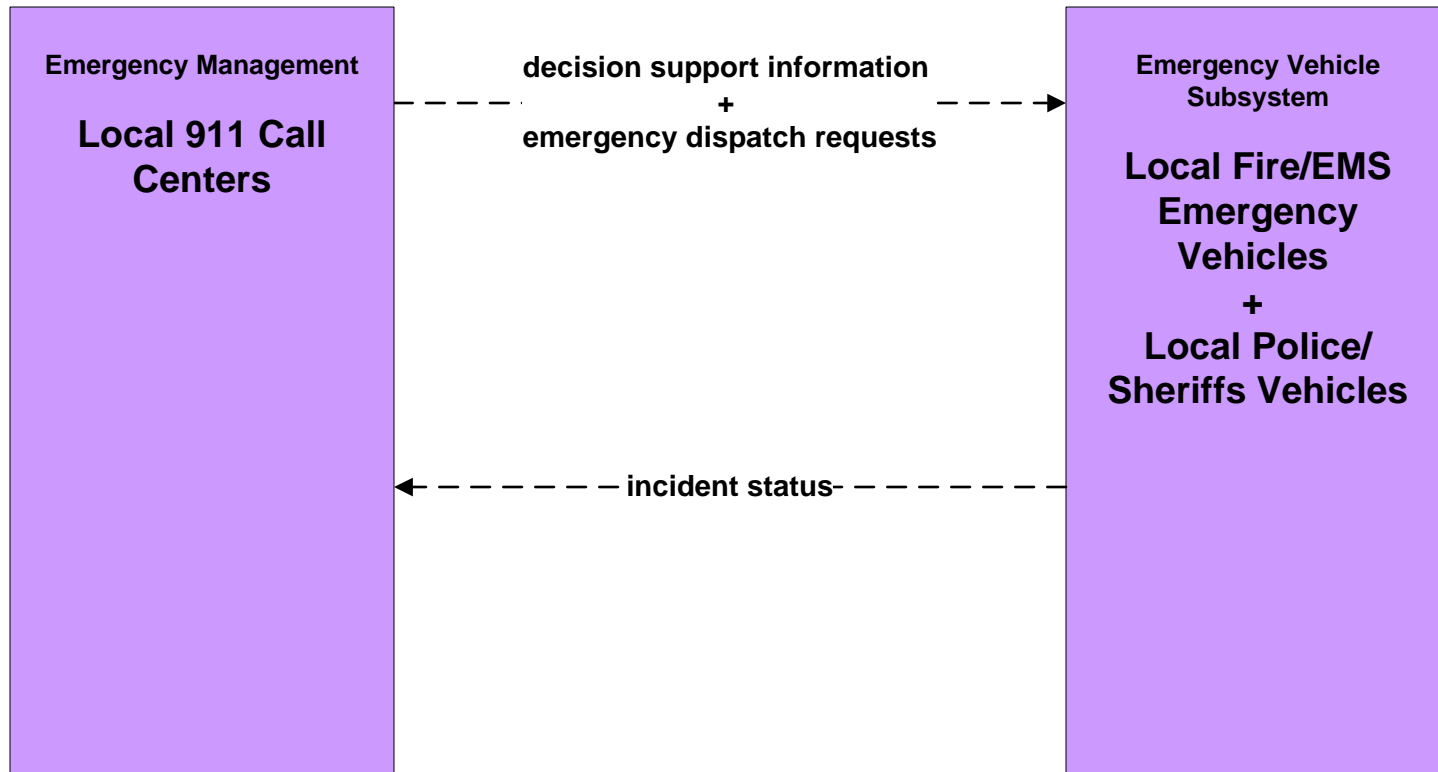
**ATMS08 - Incident Management
ODOT (MCM to MCM)**



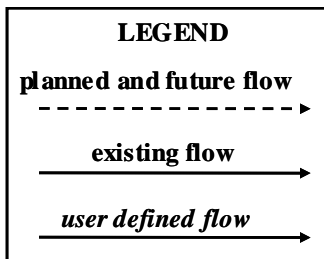
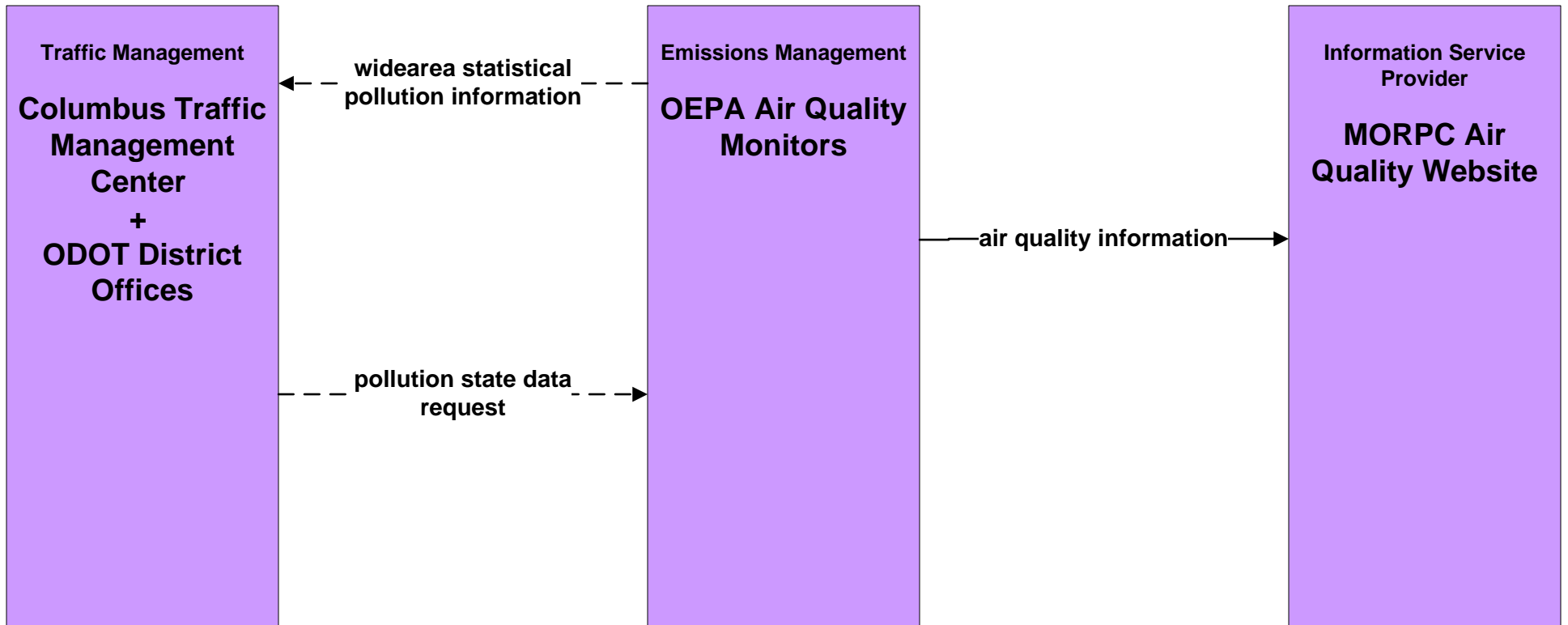
ATMS08 - Incident Management
City of Columbus 911 Call Center (EM to EVS)



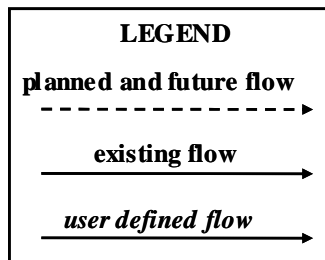
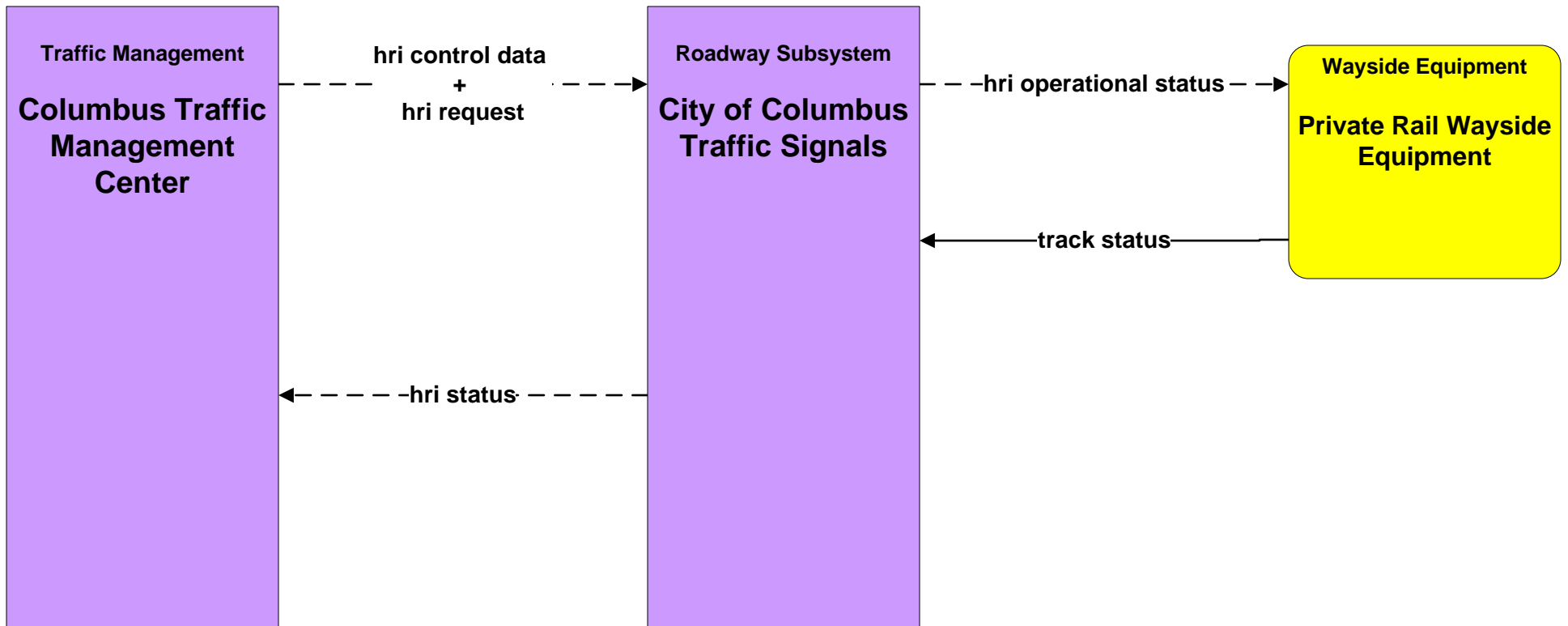
**ATMS08 - Incident Management
Public Safety Dispatch (EM to EVS)**



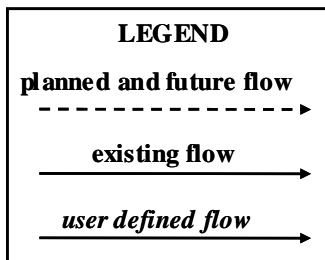
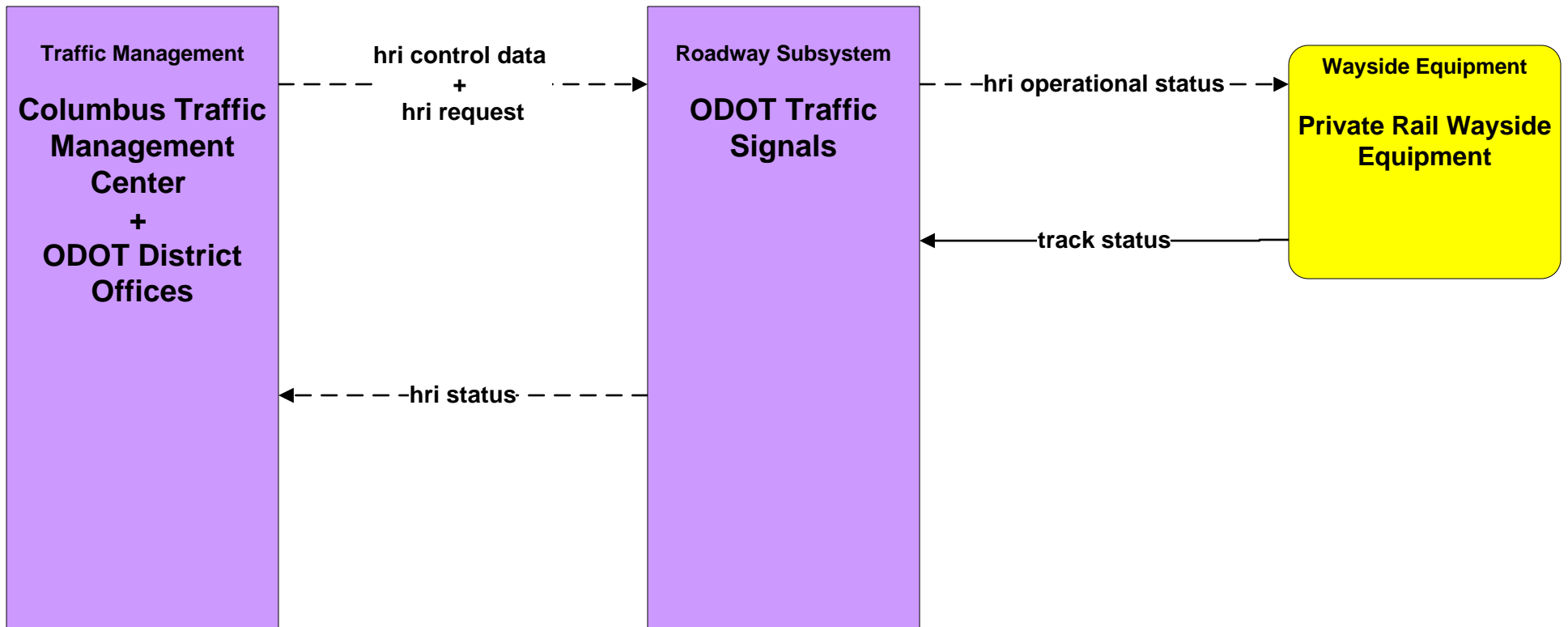
ATMS11 - Emissions Monitoring and Management
Ohio Environmental Protection Agency



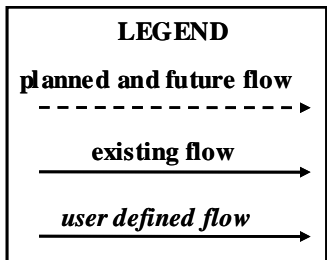
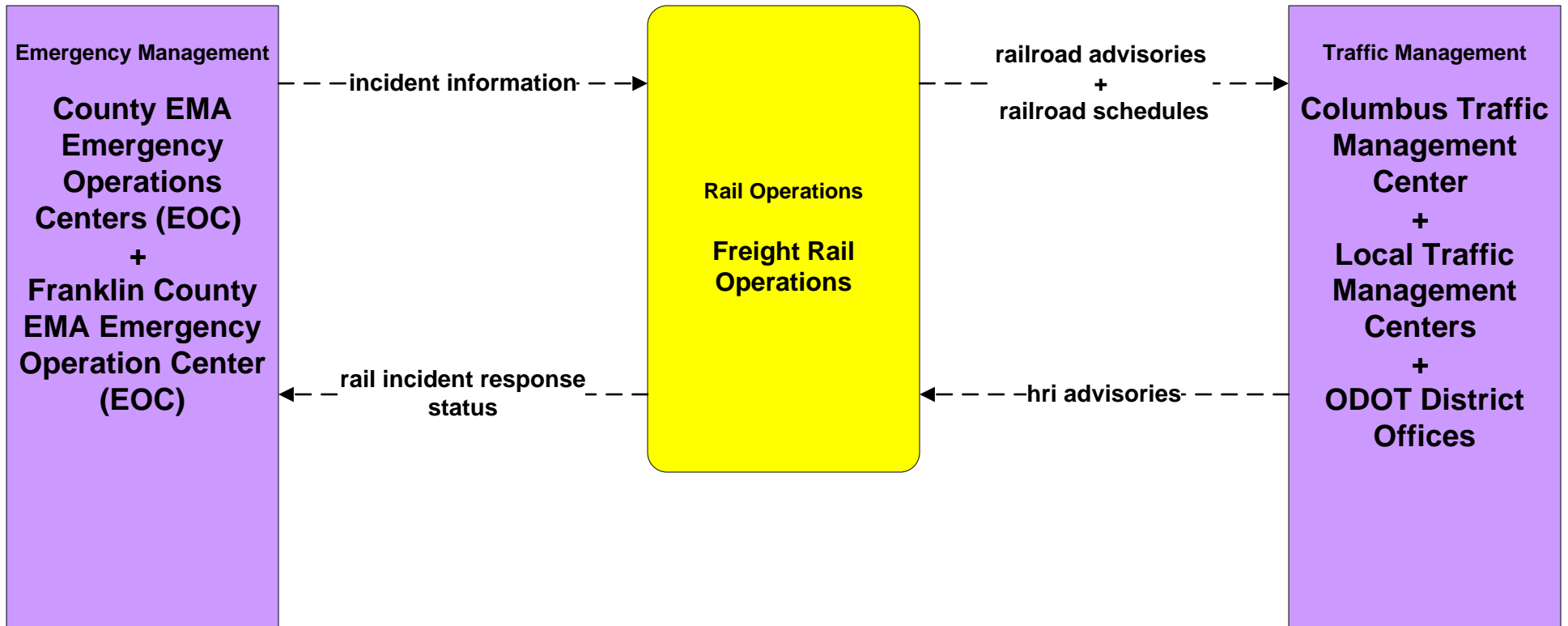
ATMS13 - Standard Railroad Crossing City of Columbus



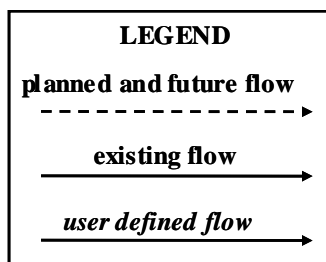
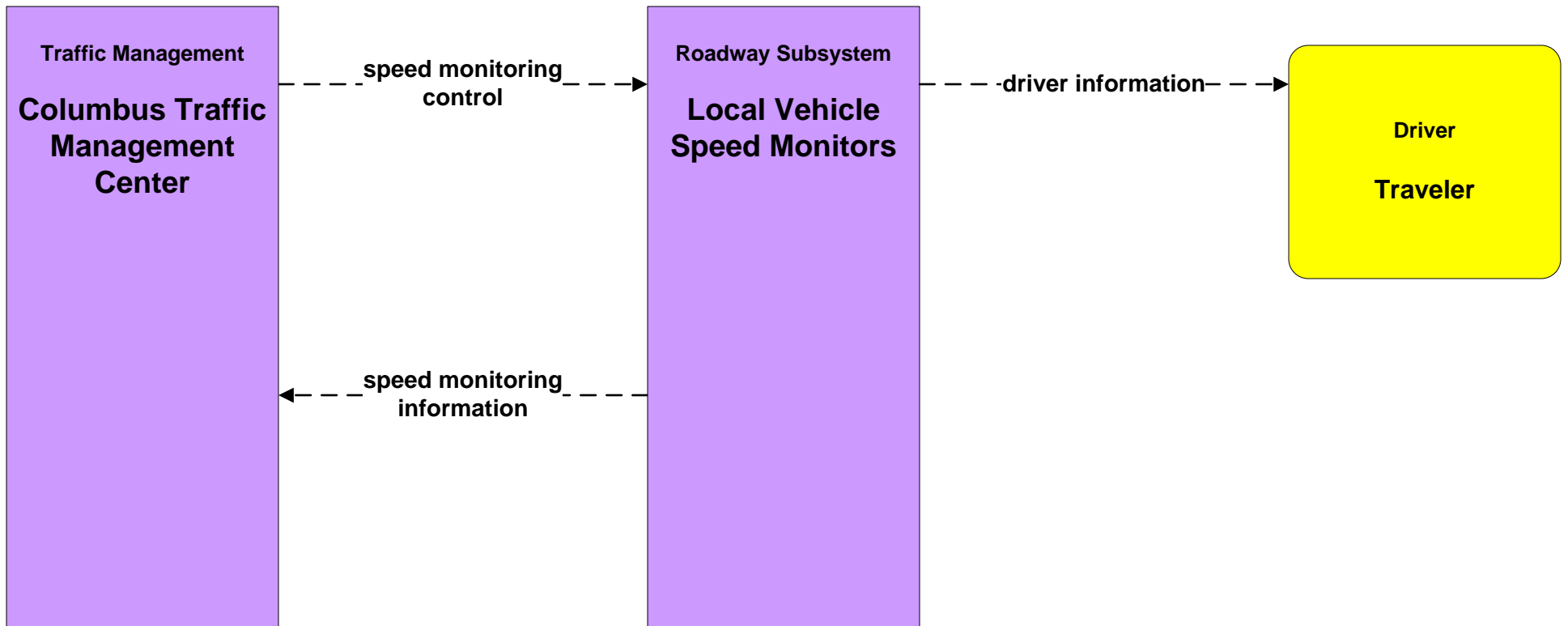
**ATMS13 - Standard Railroad Crossing
ODOT**



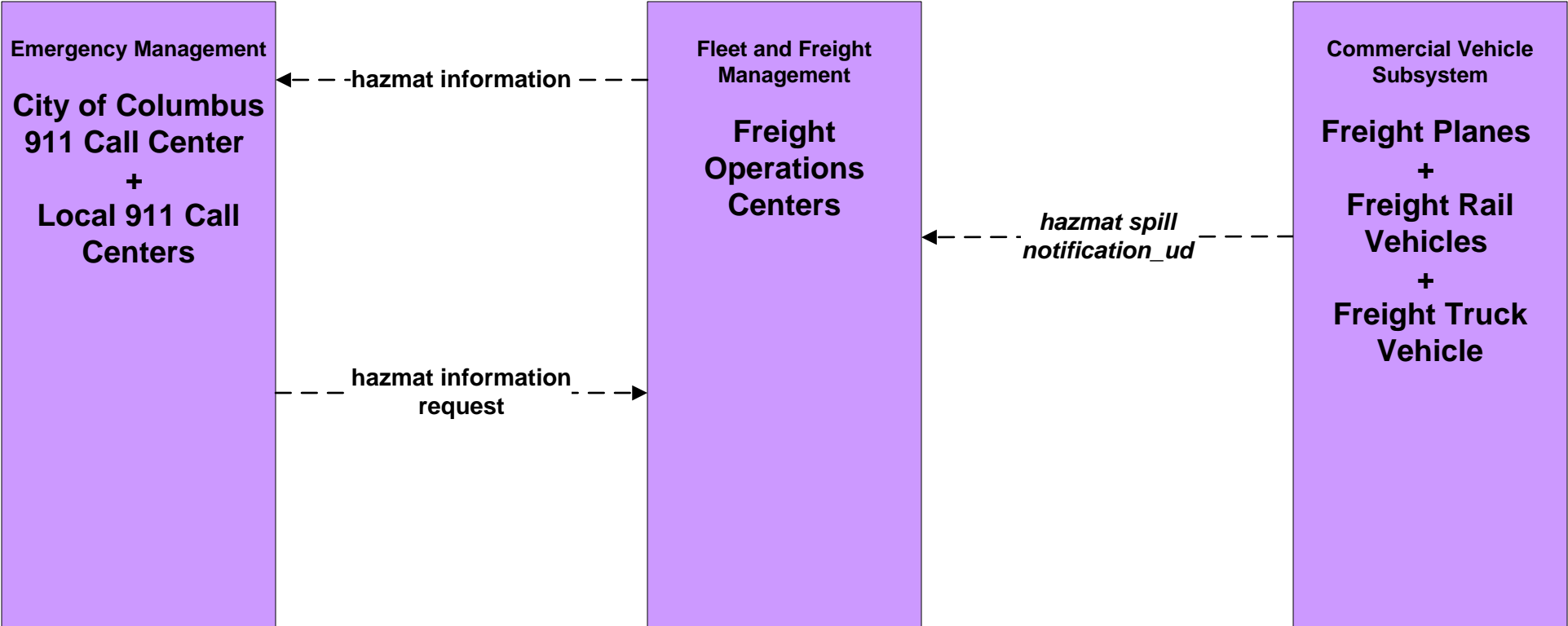
**ATMS15 - Railroad Operations Coordination
State of Ohio**



ATMS19 - Speed Monitoring City of Columbus



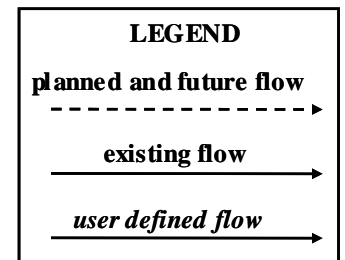
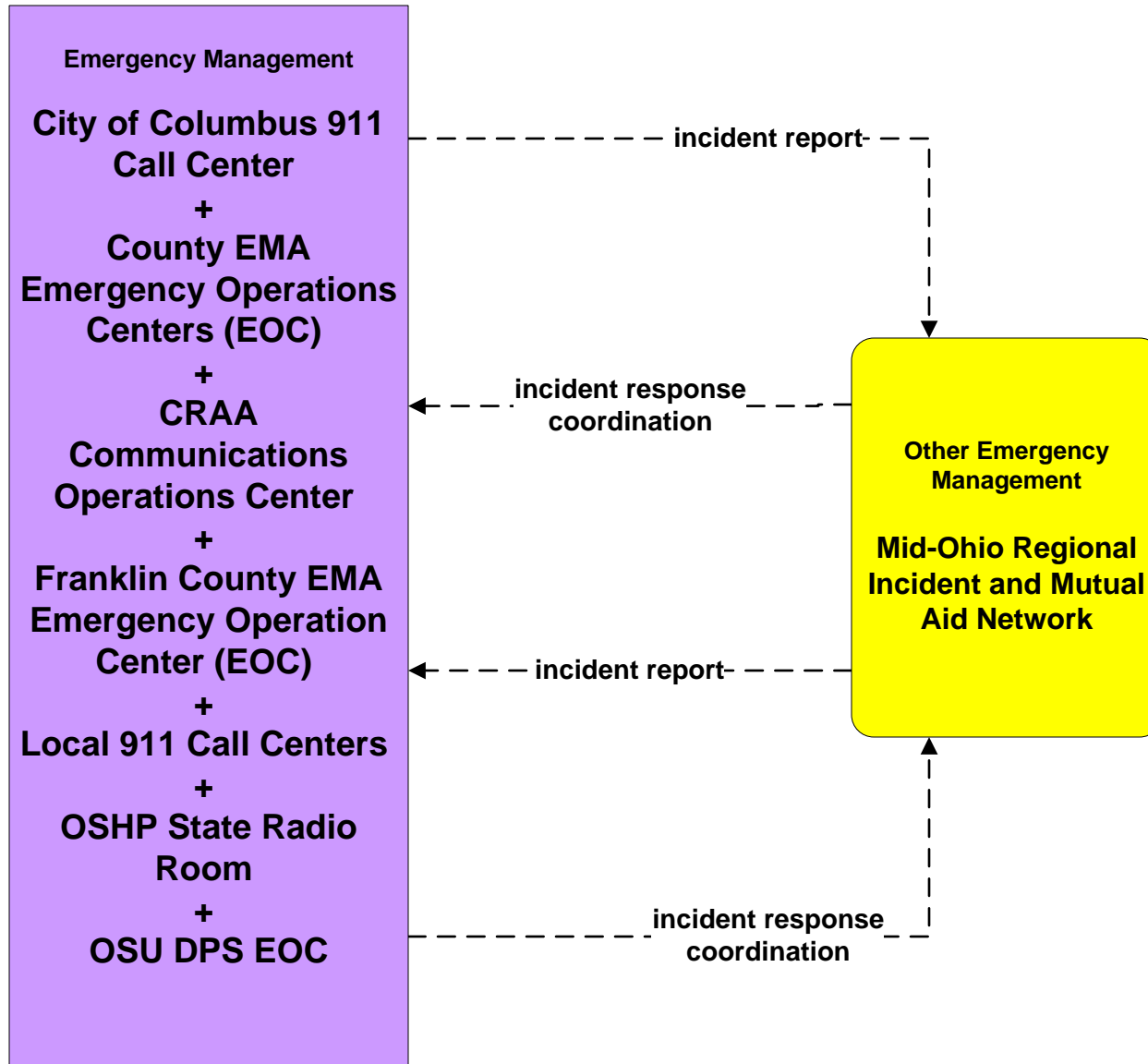
**CVO10 - HAZMAT
PUCO**



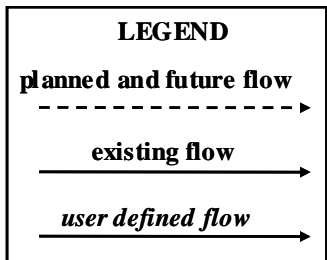
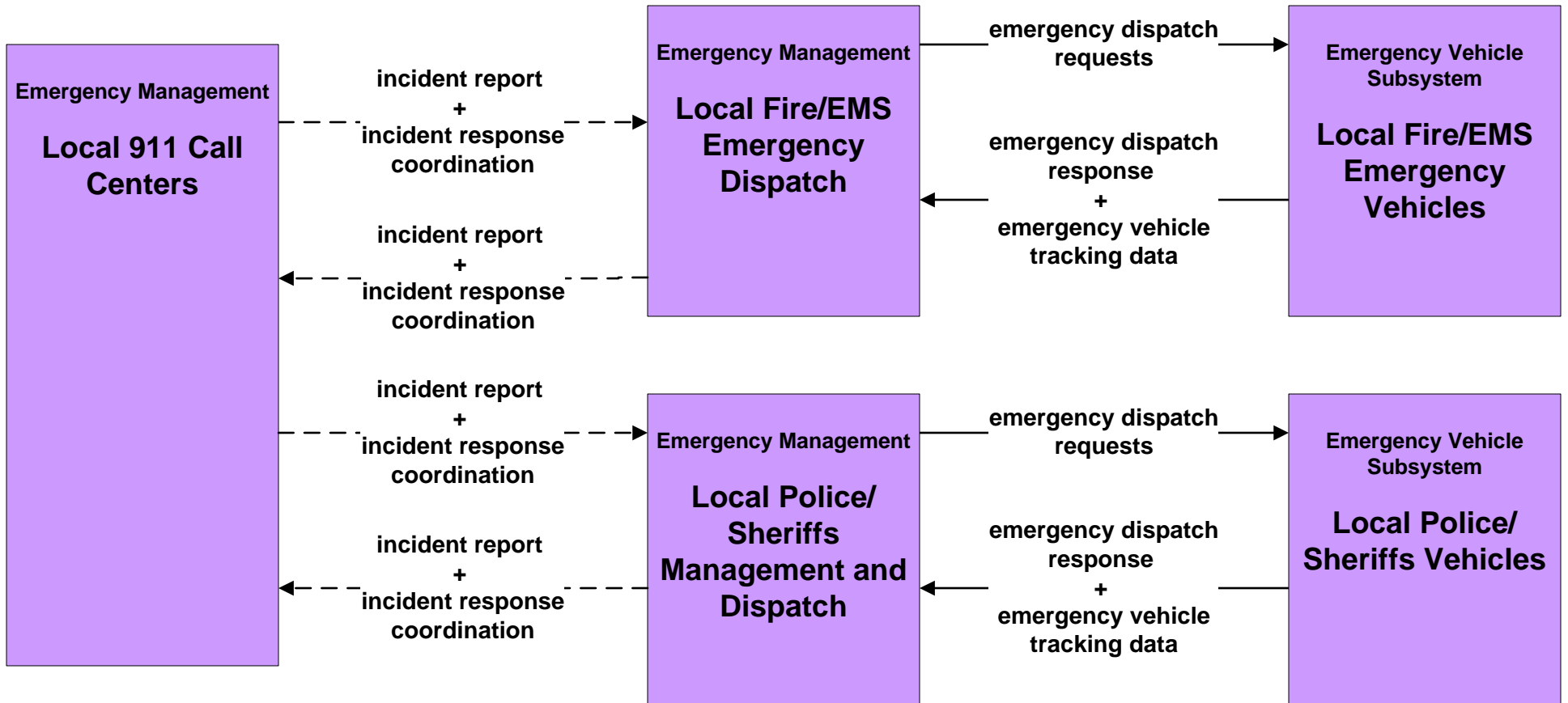
LEGEND

- planned and future flow** (dashed arrow)
- existing flow** (solid arrow)
- user defined flow** (solid arrow)

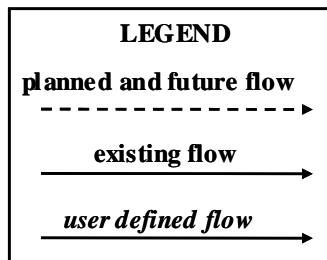
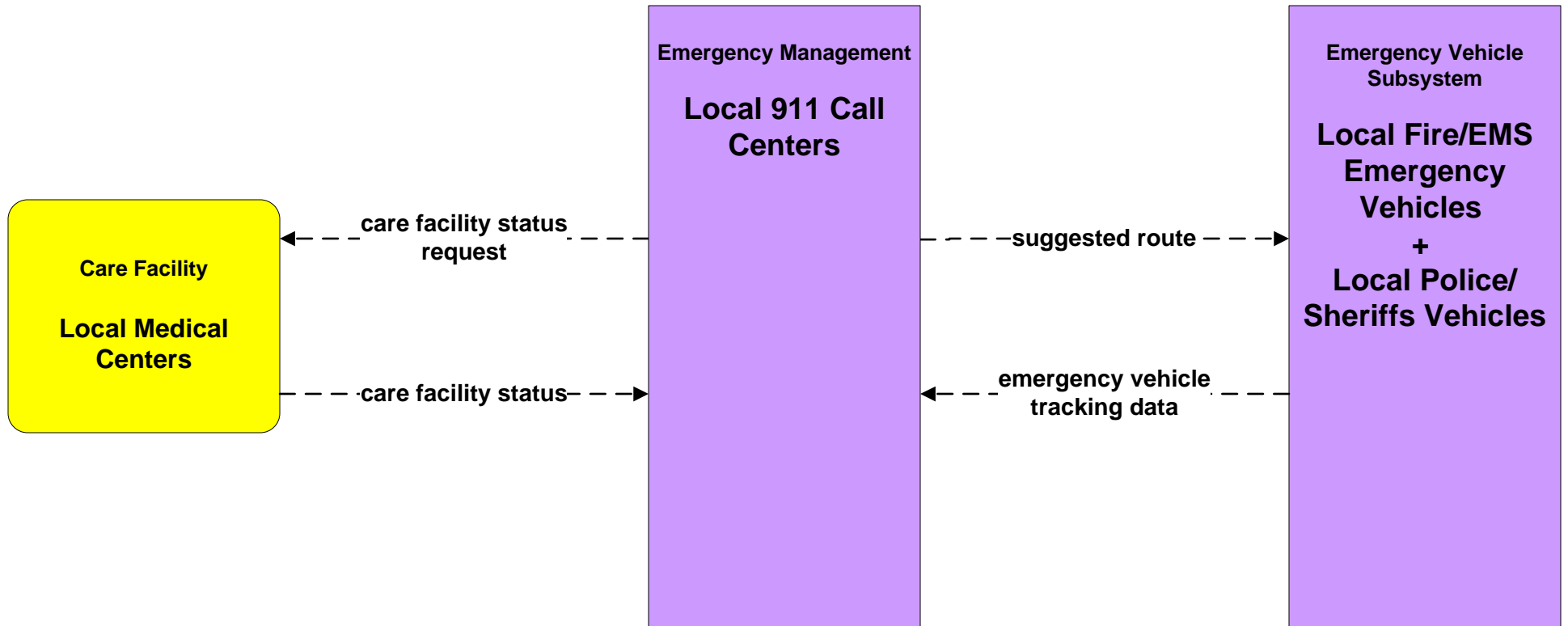
**EM01 - Emergency Call-Taking and Dispatch
Regional Emergency Communications Network (EM to Other EM)**



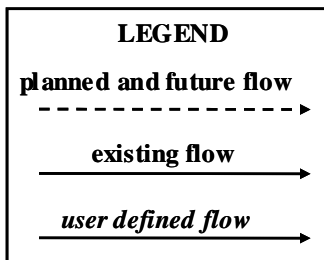
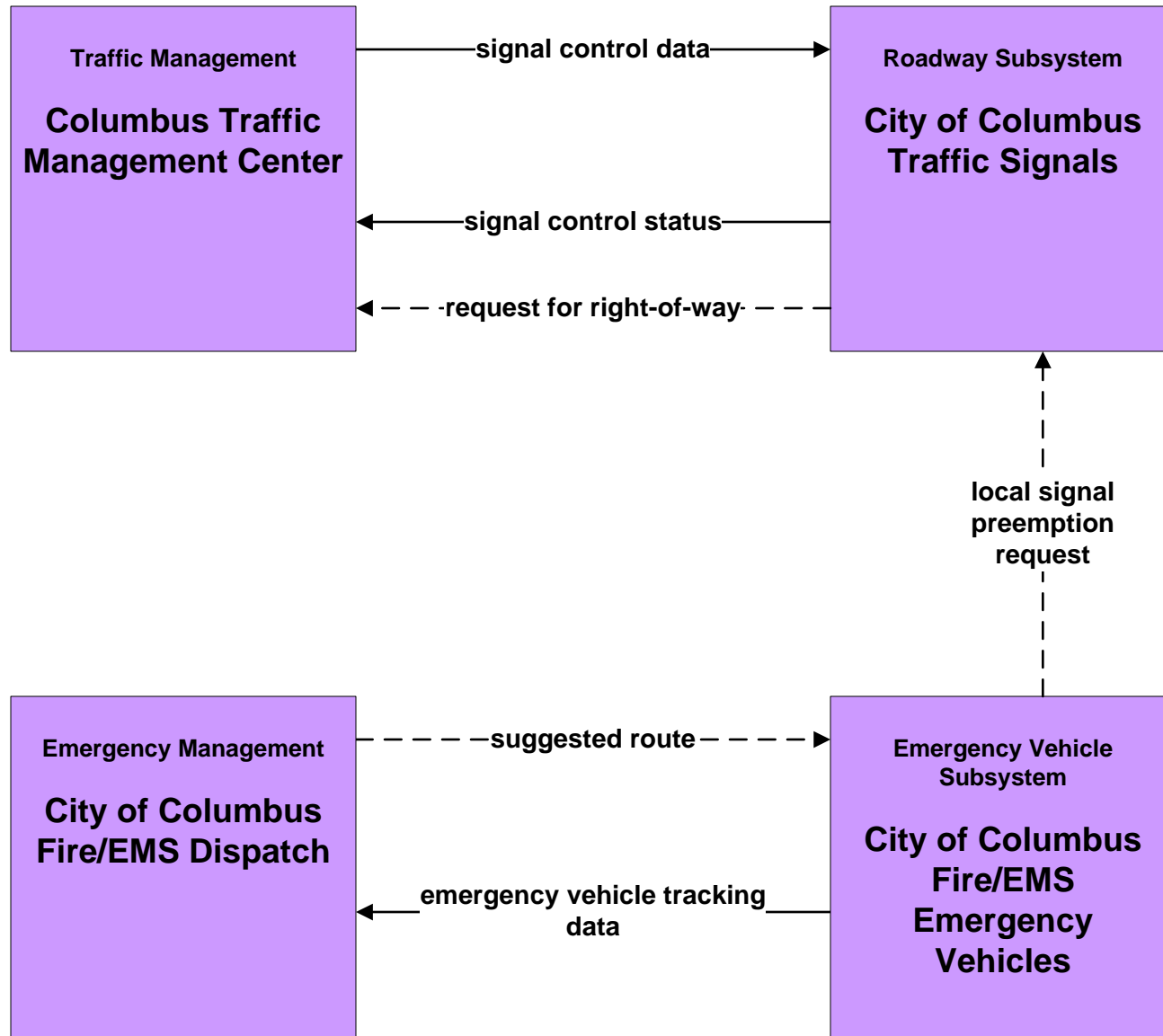
EM01 - Emergency Call-Taking and Dispatch Local Counties and Municipalities



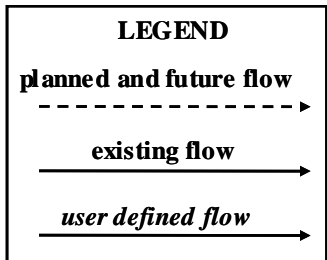
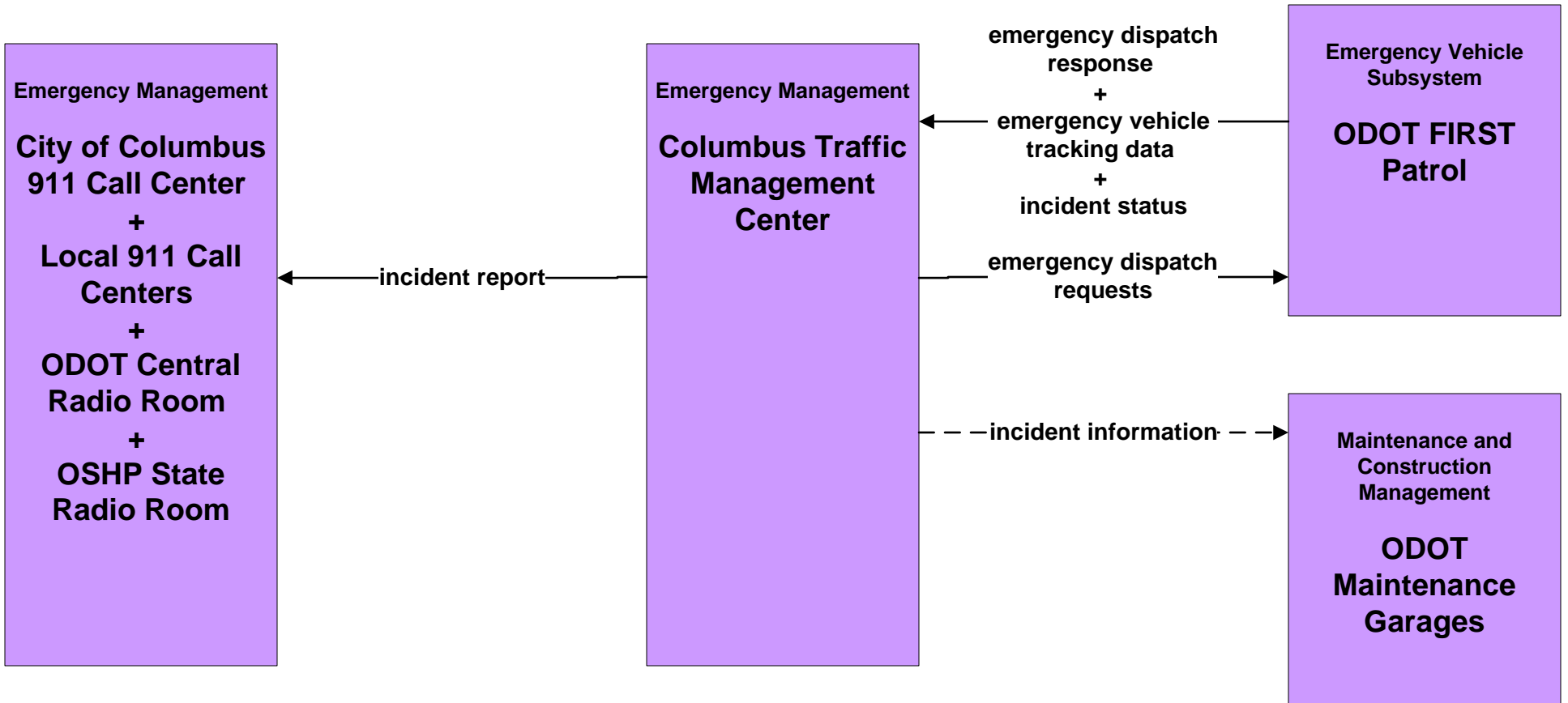
**EM02 - Emergency Routing
Regional Medical Center Coordination (2 of 2)**



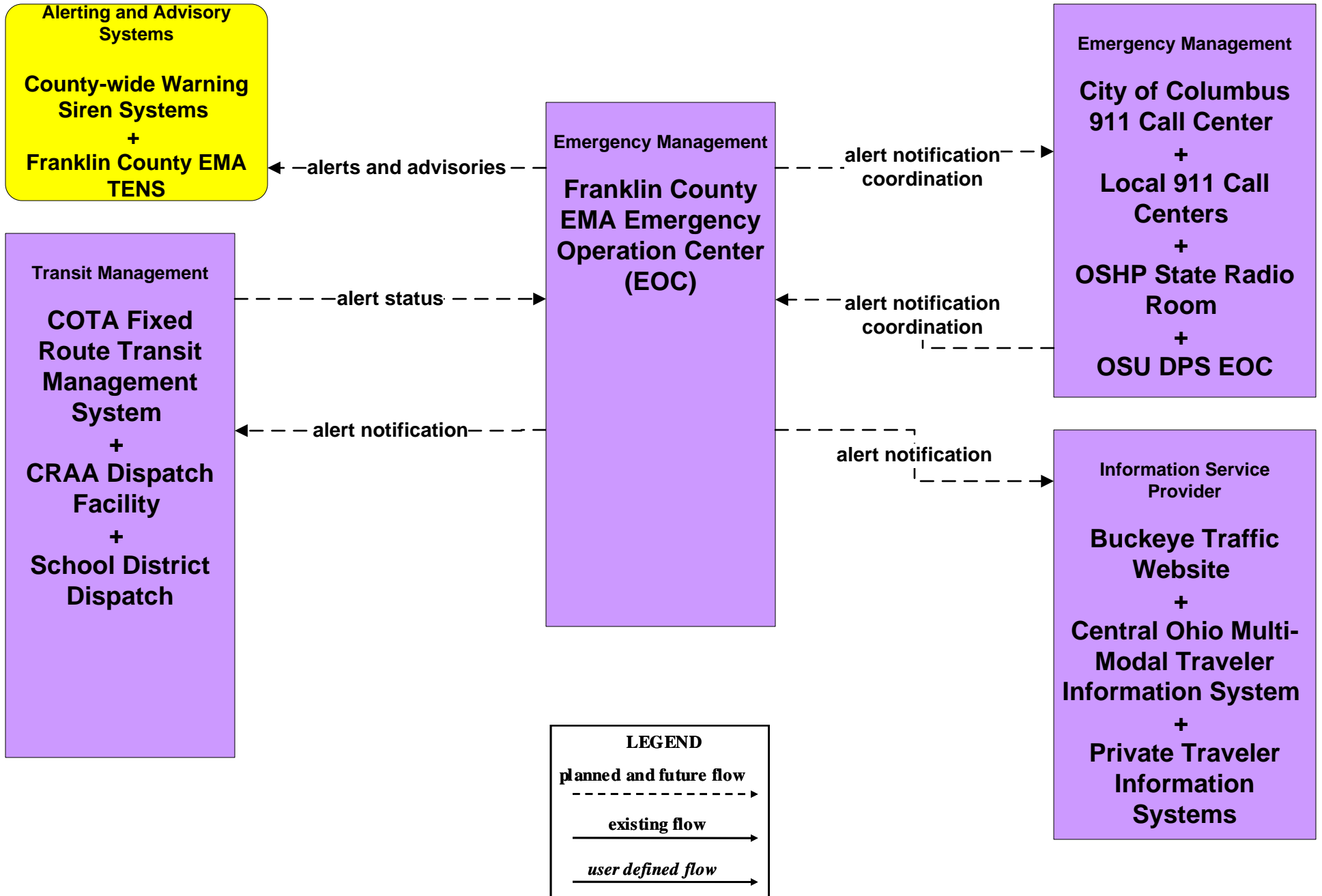
EM02 - Emergency Routing City of Columbus



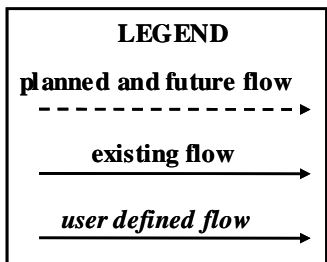
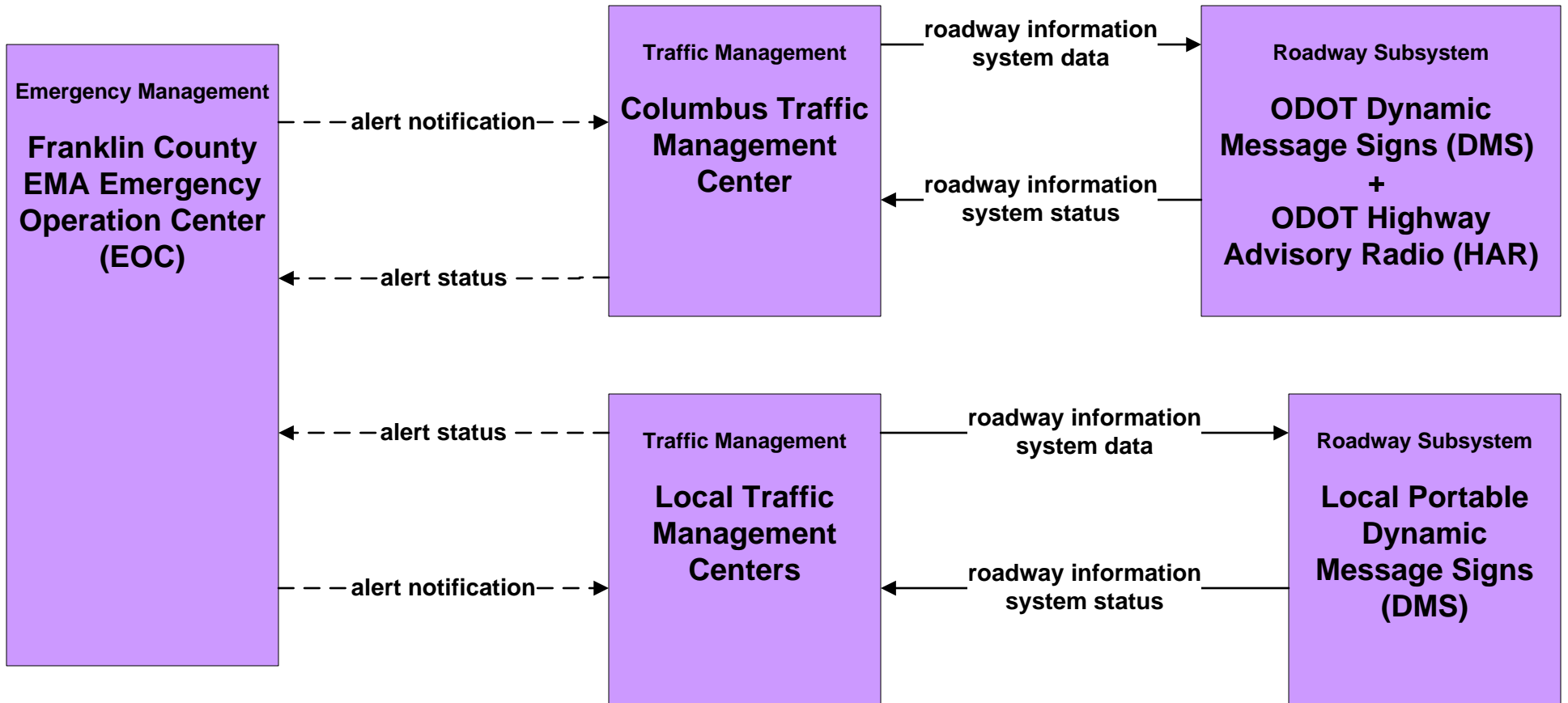
**EM04 - Roadway Service Patrols
ODOT**



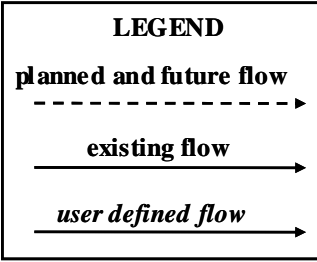
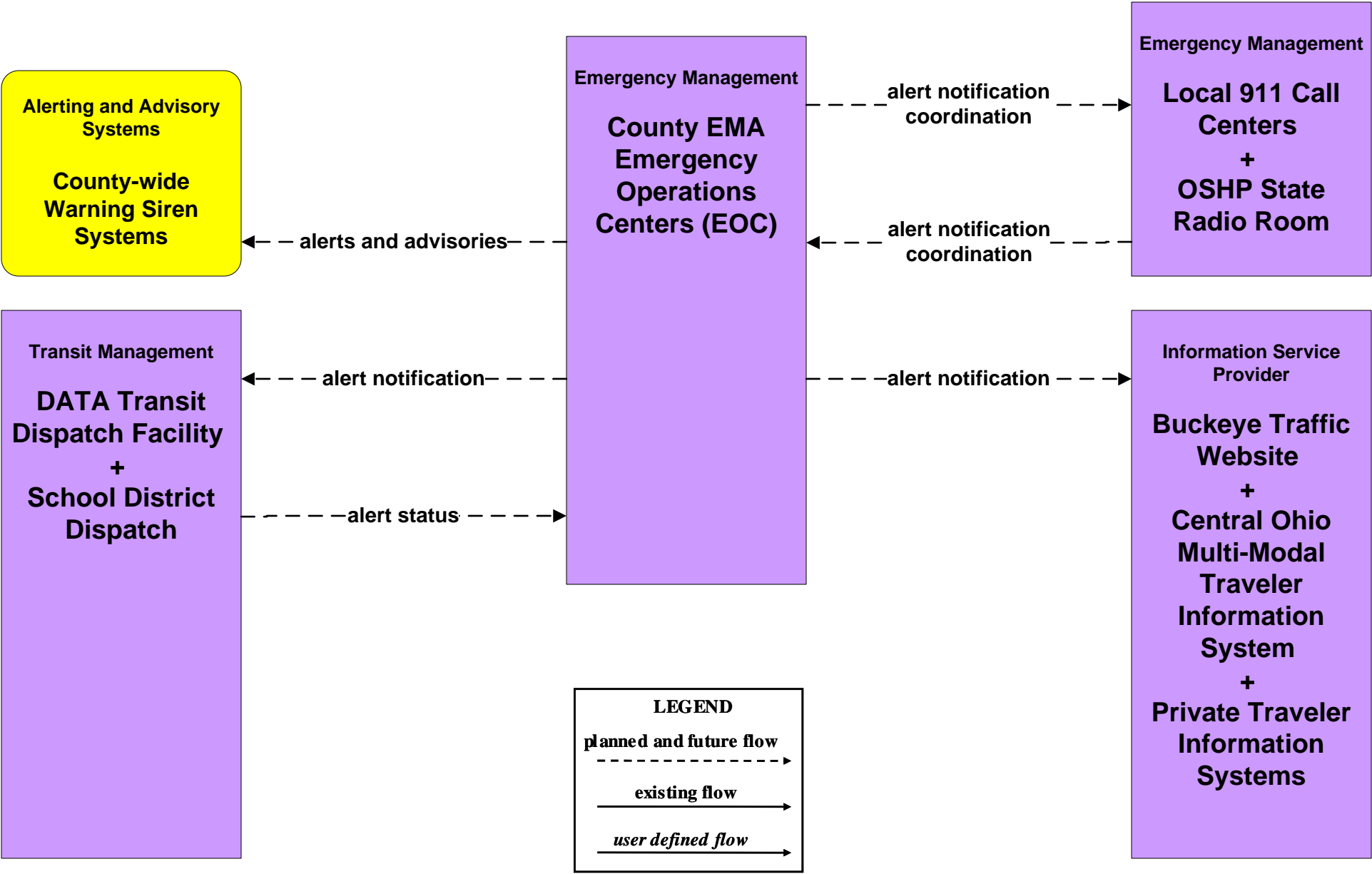
**EM06 - Wide Area Alert
Franklin County EOC (1 of 2)**



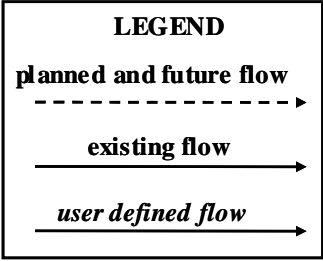
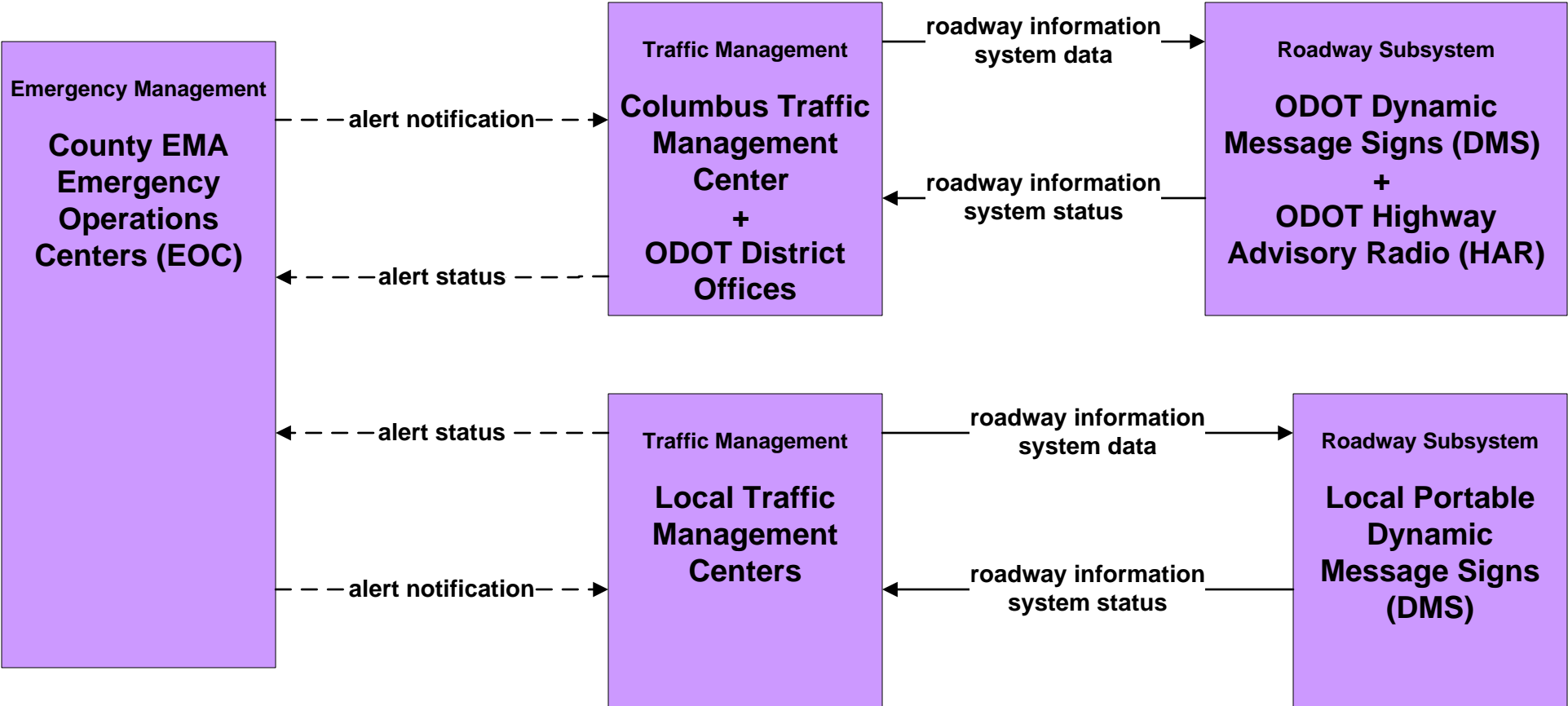
**EM06 - Wide Area Alert
Franklin County EOC (2 of 2)**



**EM06 - Wide Area Alert
County EOCs (1 of 2)**

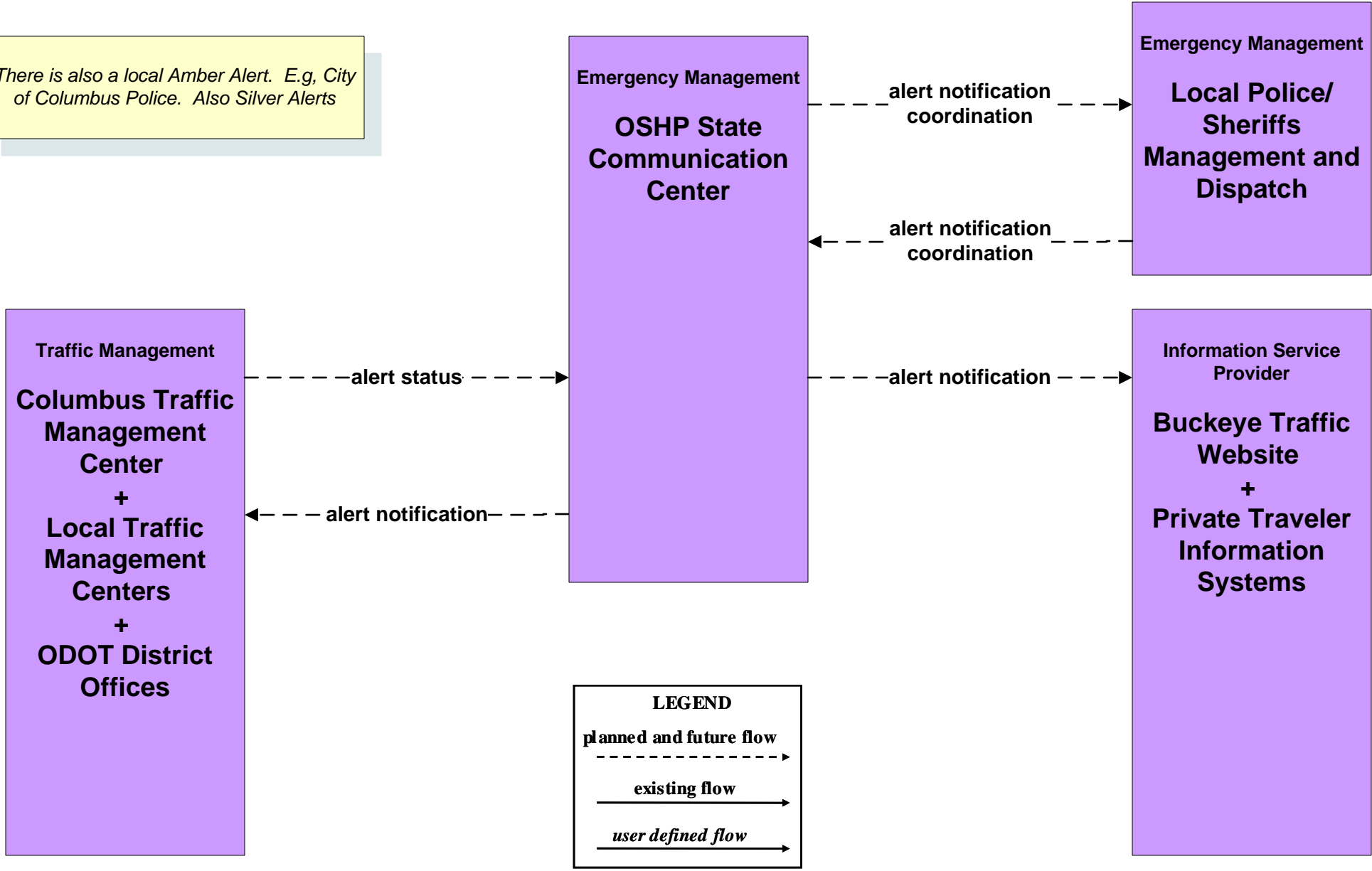


**EM06 - Wide Area Alert
County EOCs (2 of 2)**

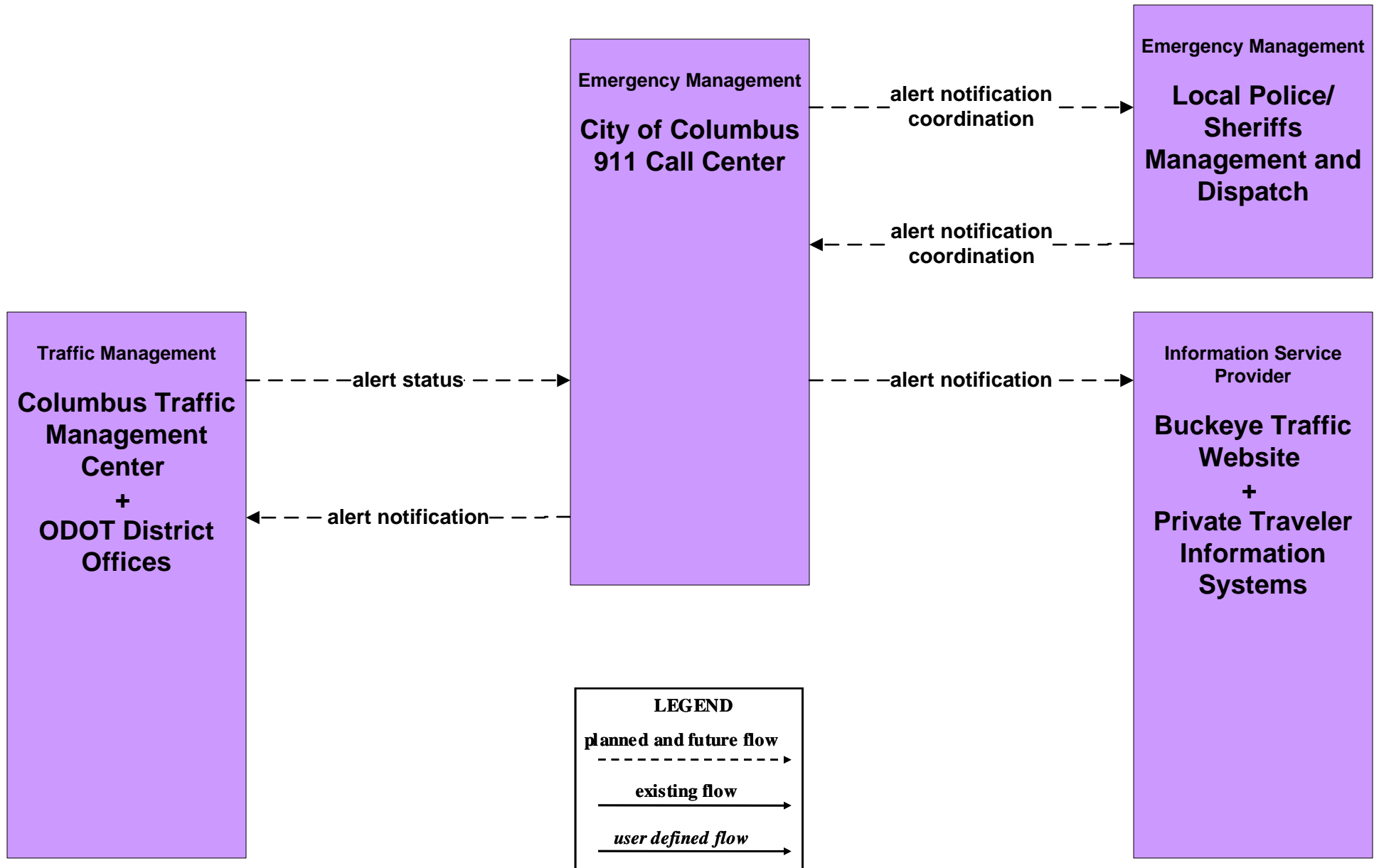


**EM06 - Wide Area Alert
Statewide Amber/Silver Alerts**

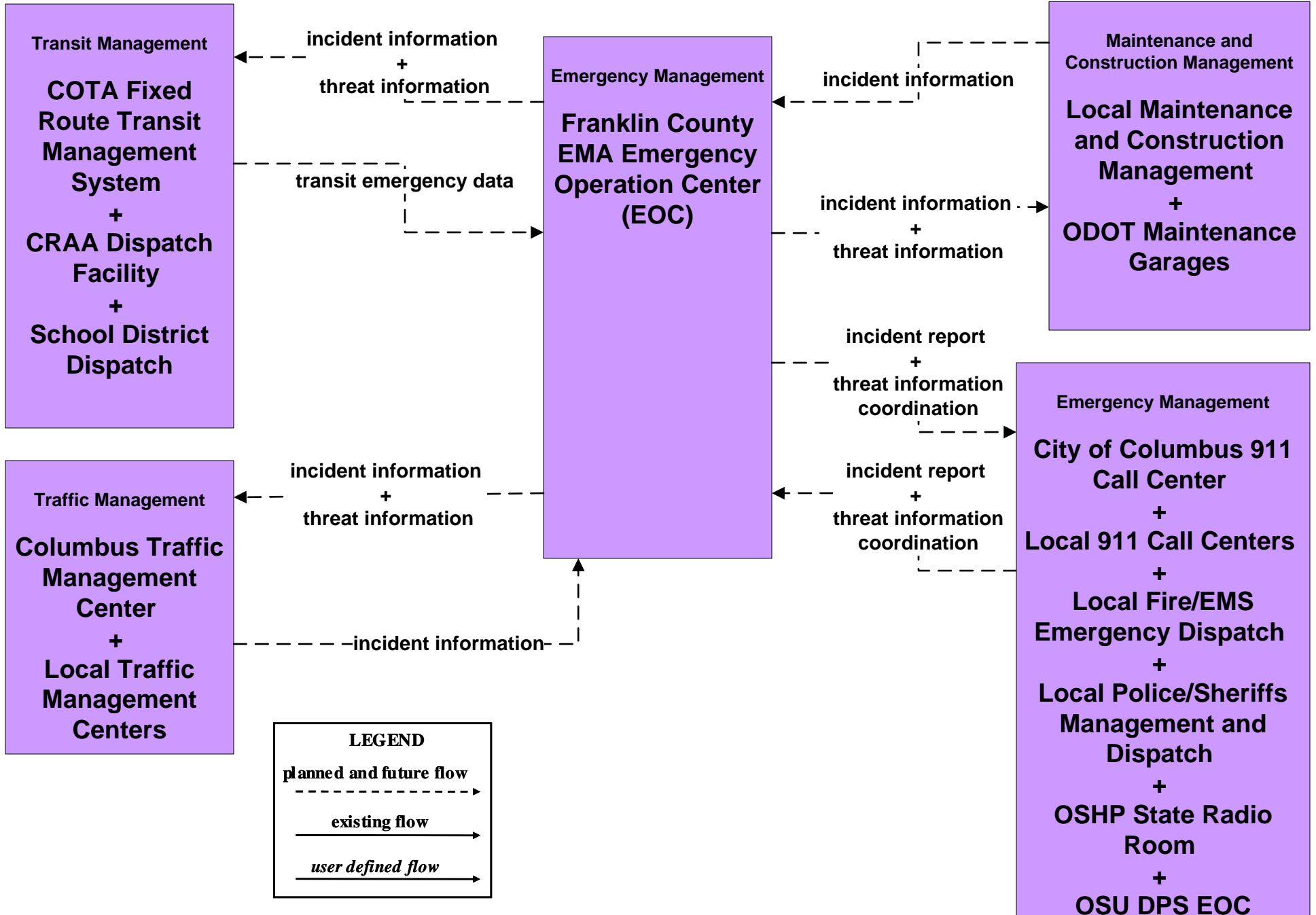
There is also a local Amber Alert. E.g, City of Columbus Police. Also Silver Alerts



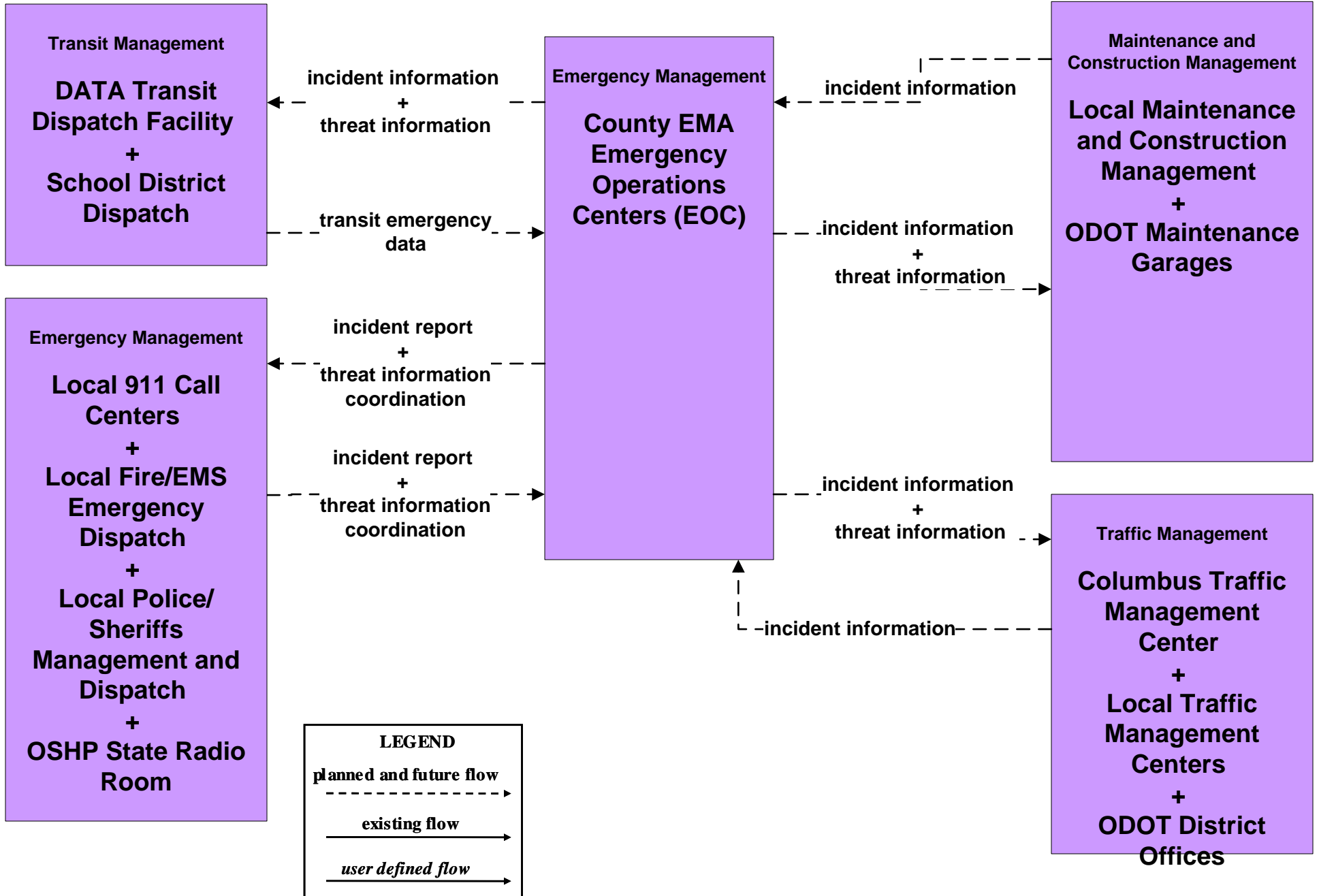
**EM06 - Wide Area Alert
City of Columbus Amber/Silver Alerts**



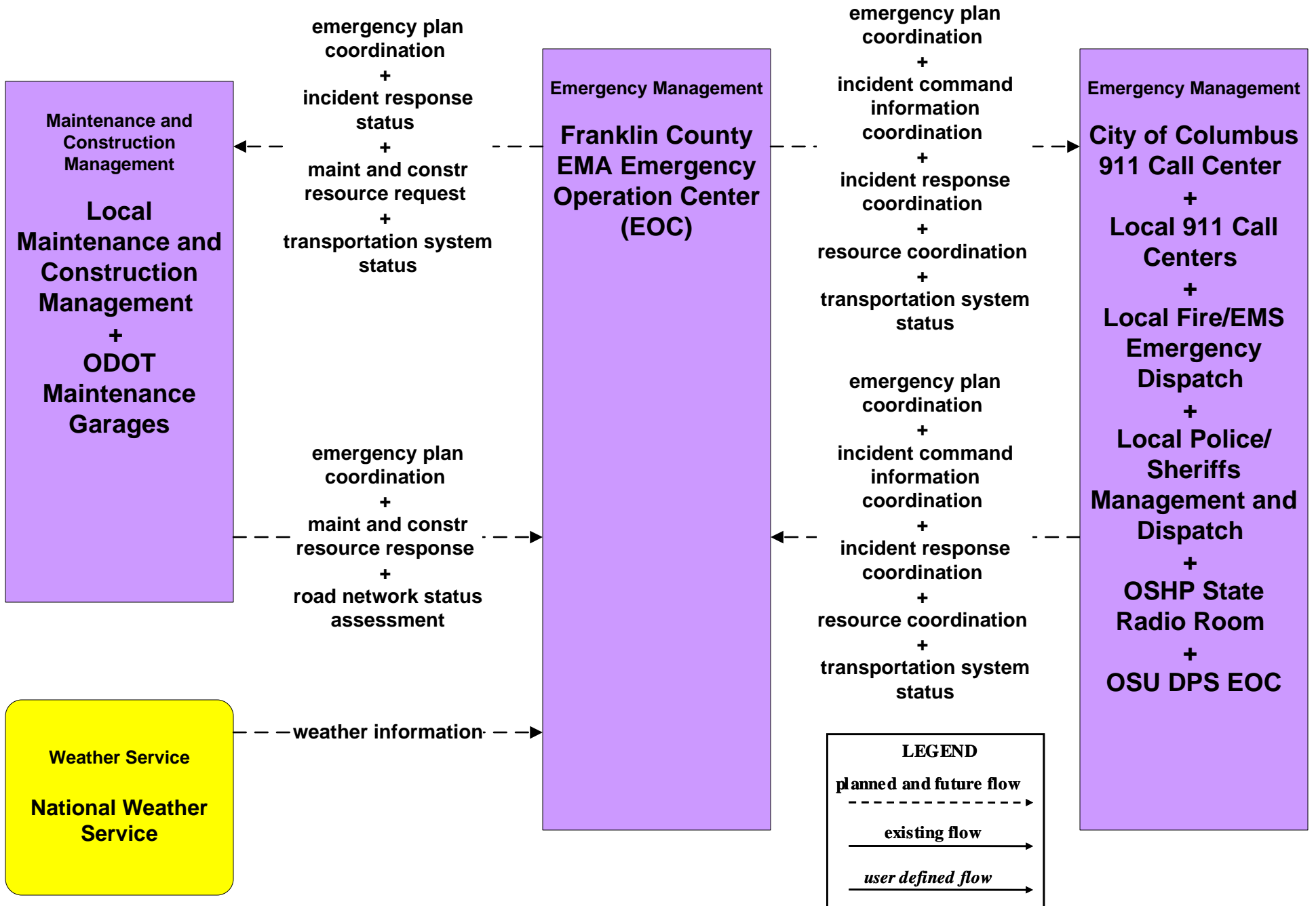
EM07 - Early Warning System Franklin County EOC



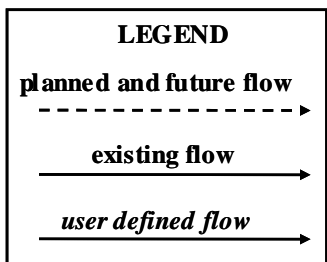
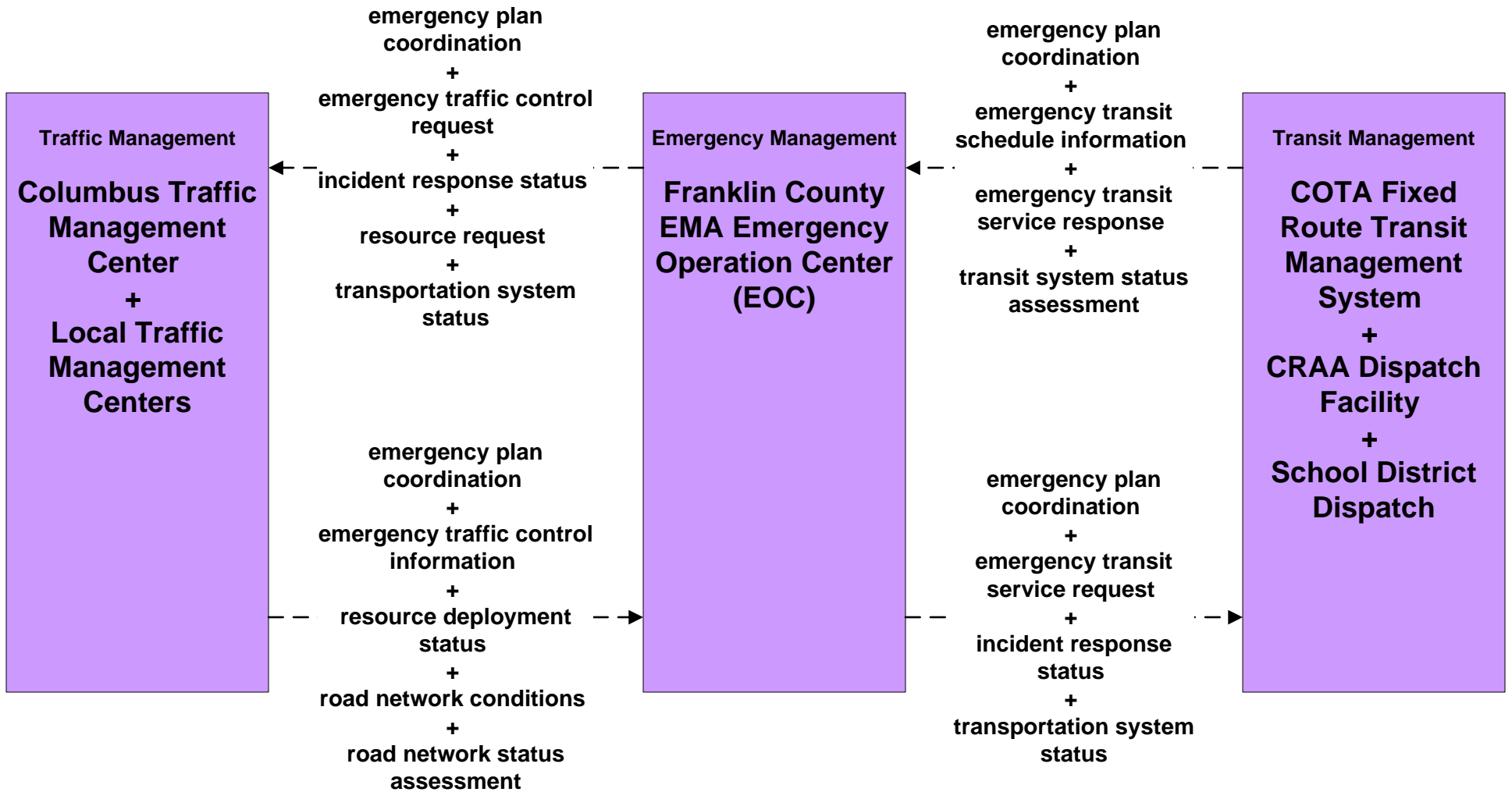
EM07 - Early Warning System County EOCs



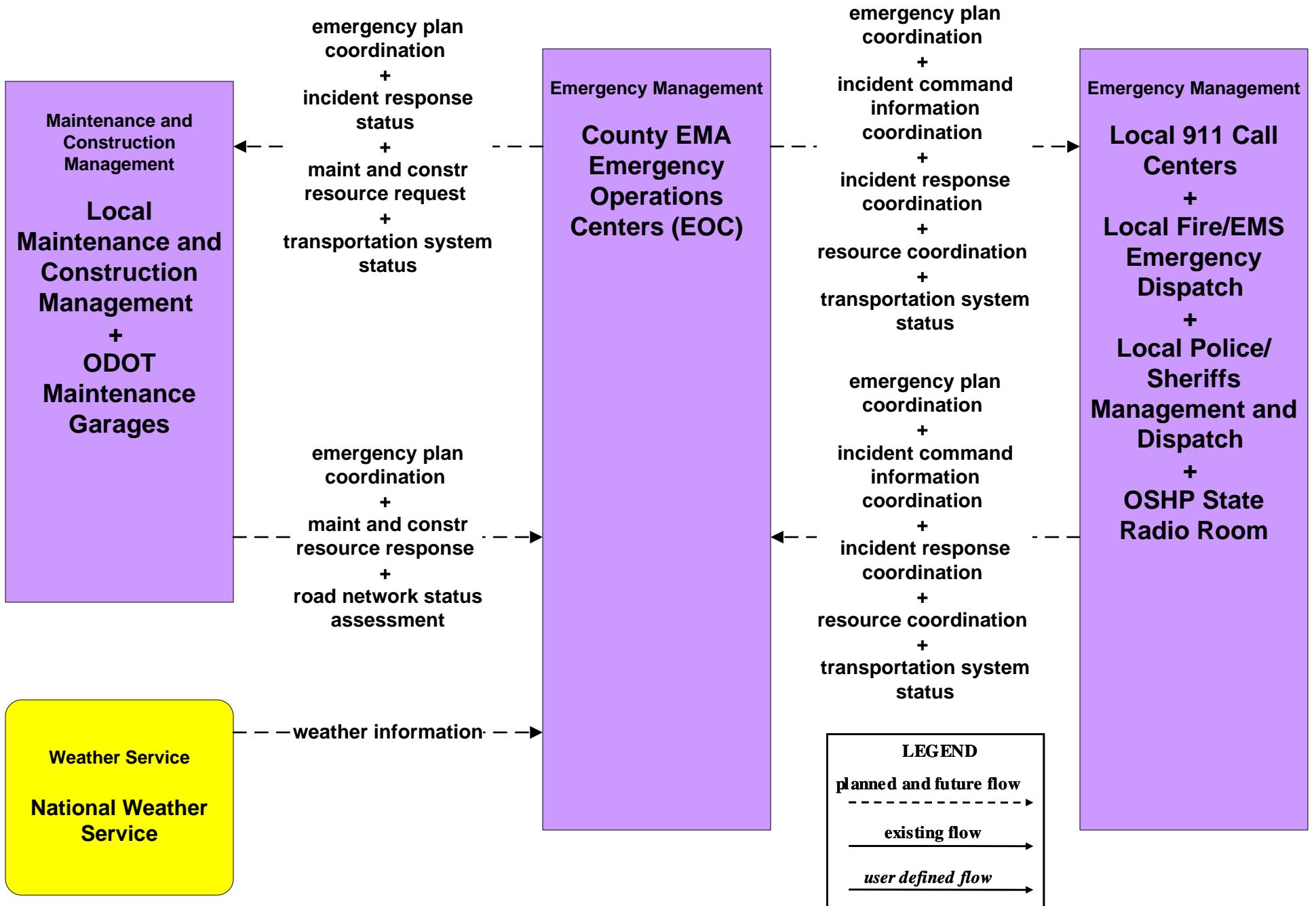
**EM08 - Disaster Response and Recovery
Franklin County EOC (1 of 2)**



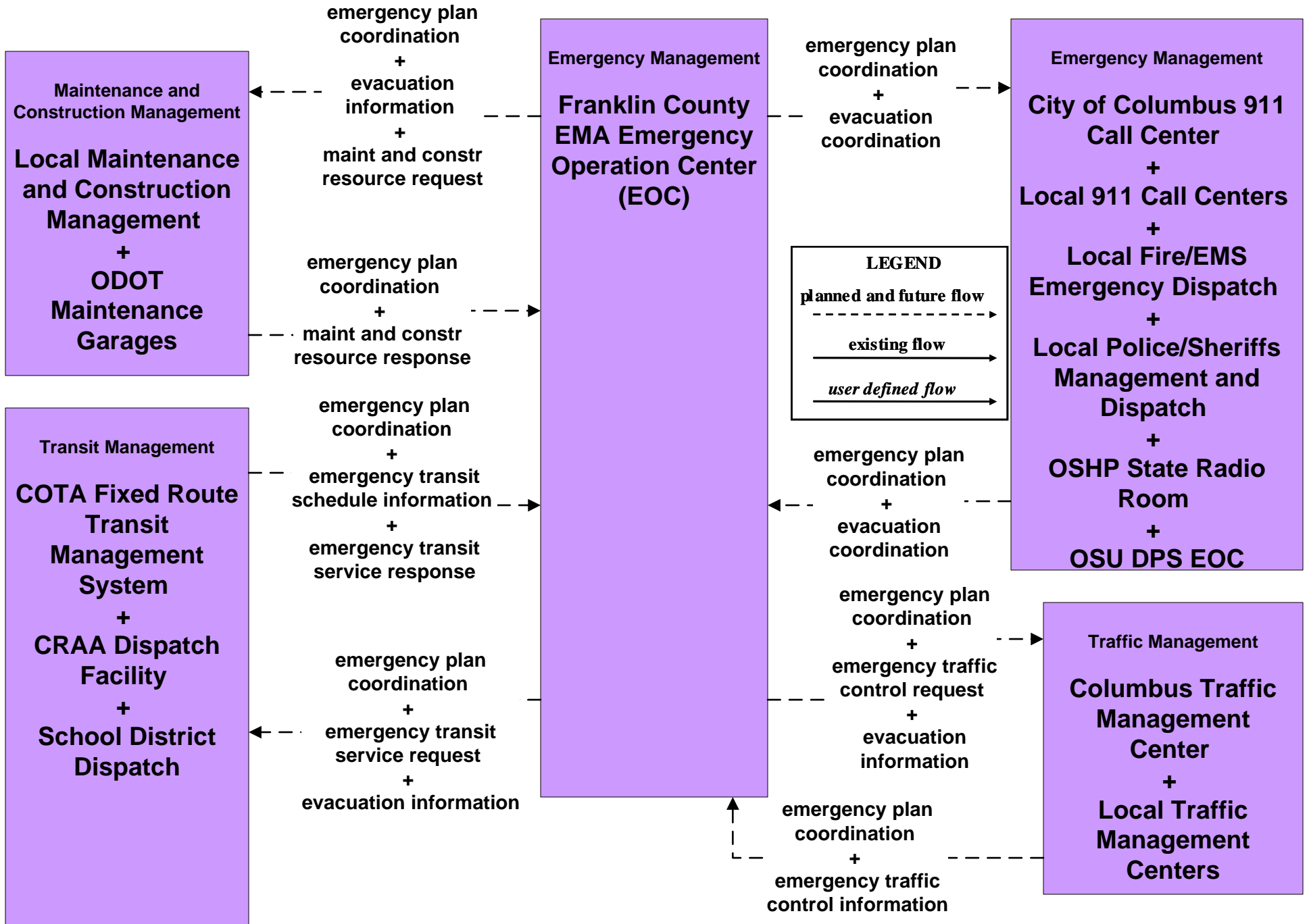
**EM08 - Disaster Response and Recovery
Franklin County EOC (2 of 2)**



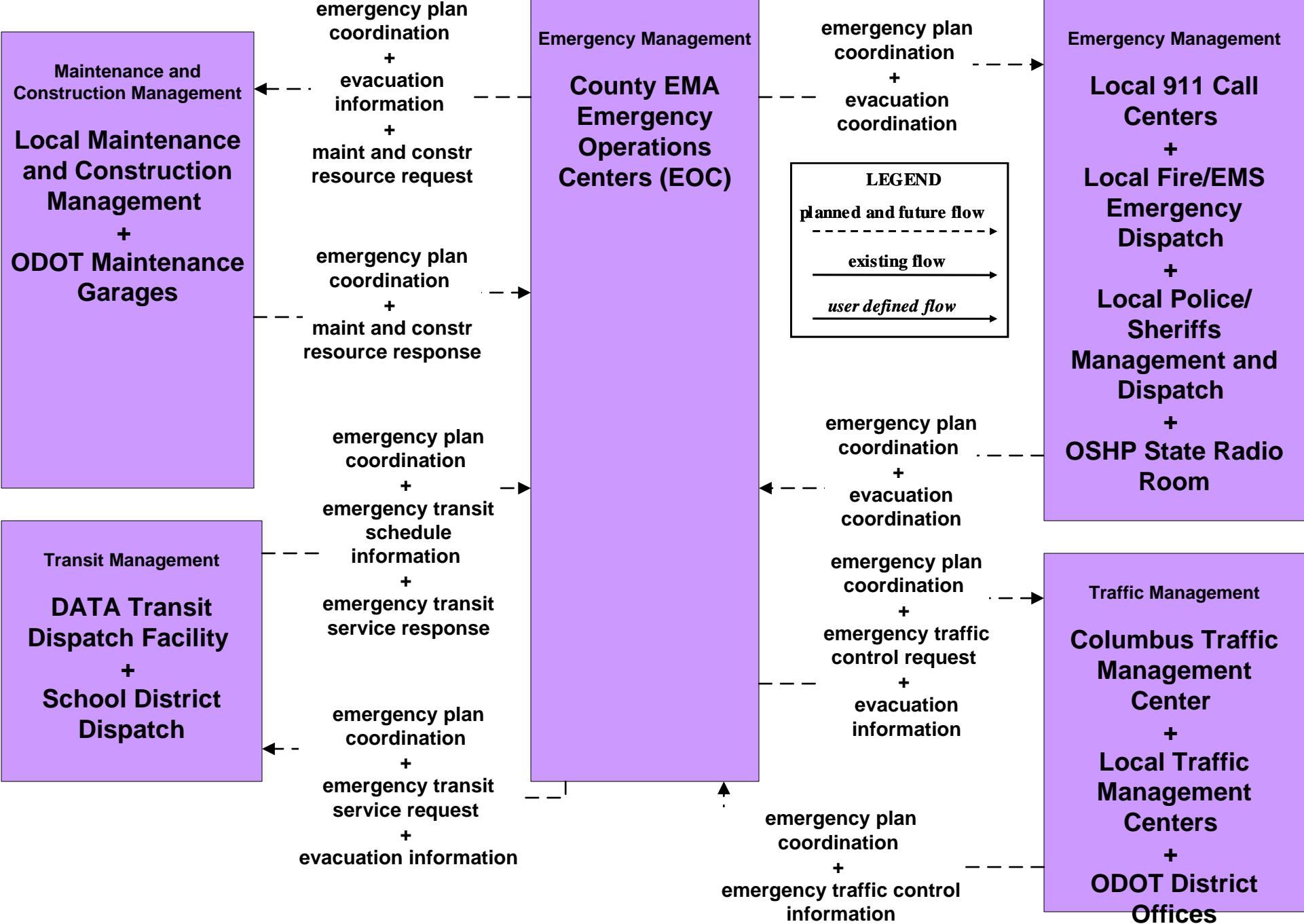
**EM08 - Disaster Response and Recovery
County EOCs (1 of 2)**



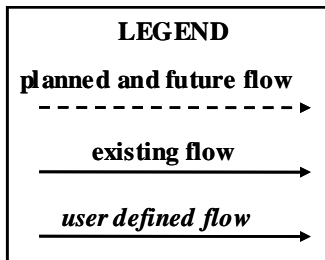
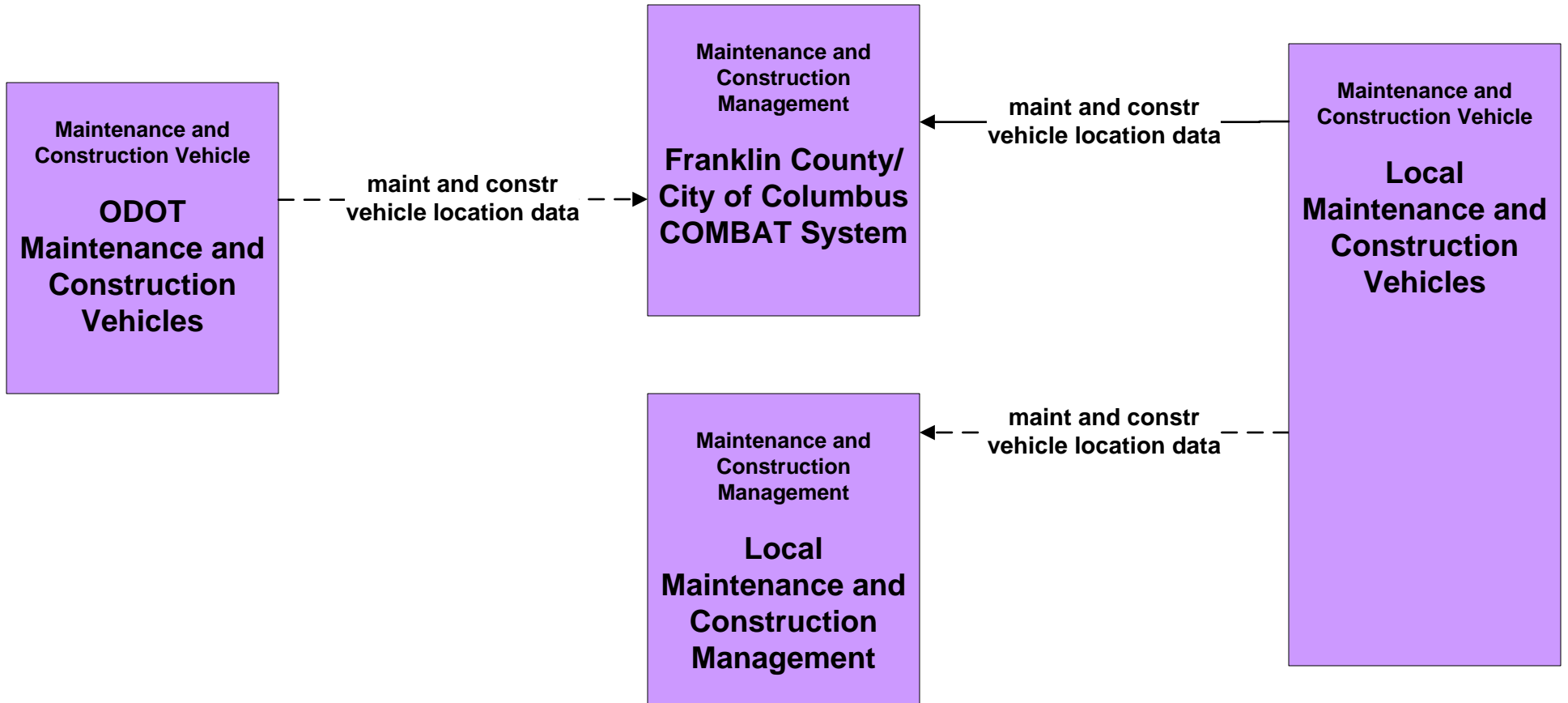
EM09 – Evacuation and Reentry Management Franklin County EOC



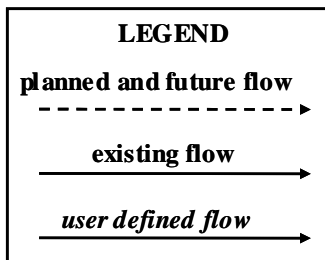
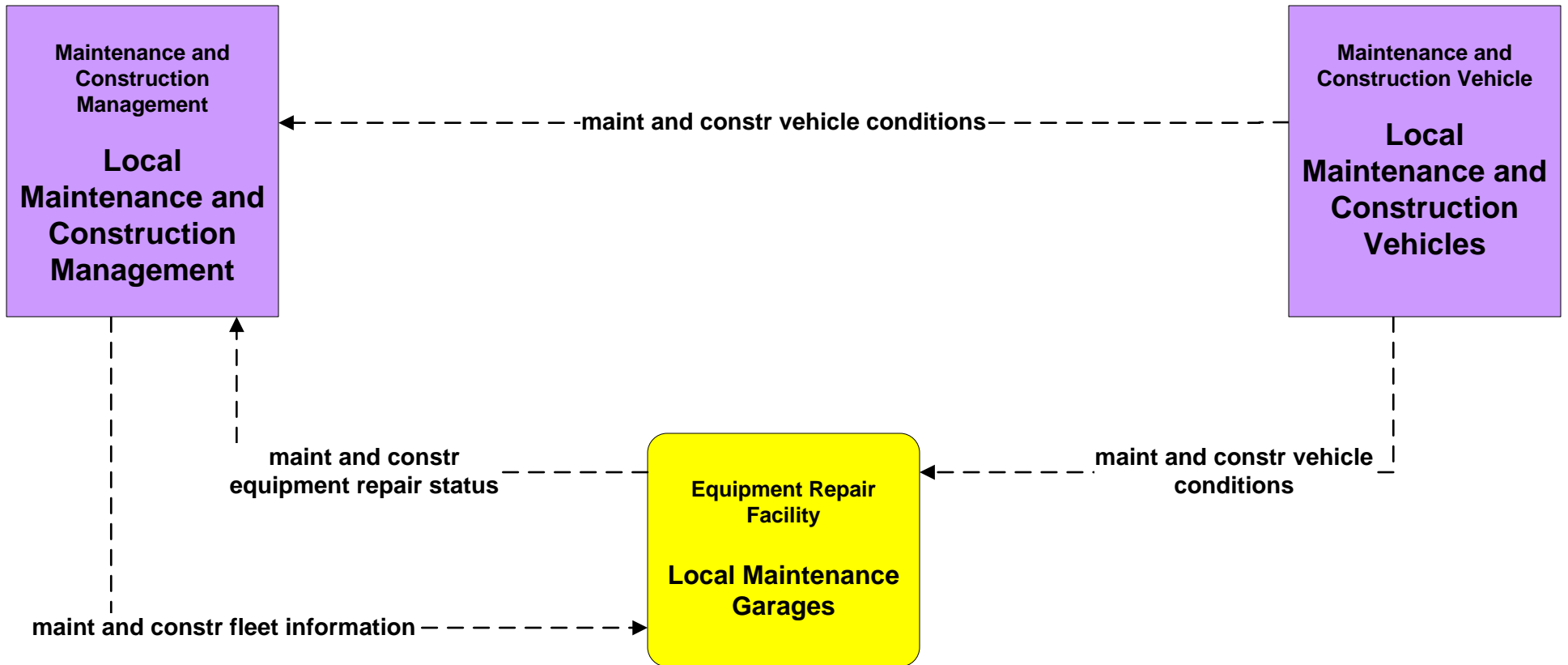
**EM09 – Evacuation and Reentry Management
County EOCs**



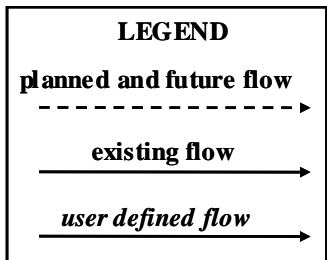
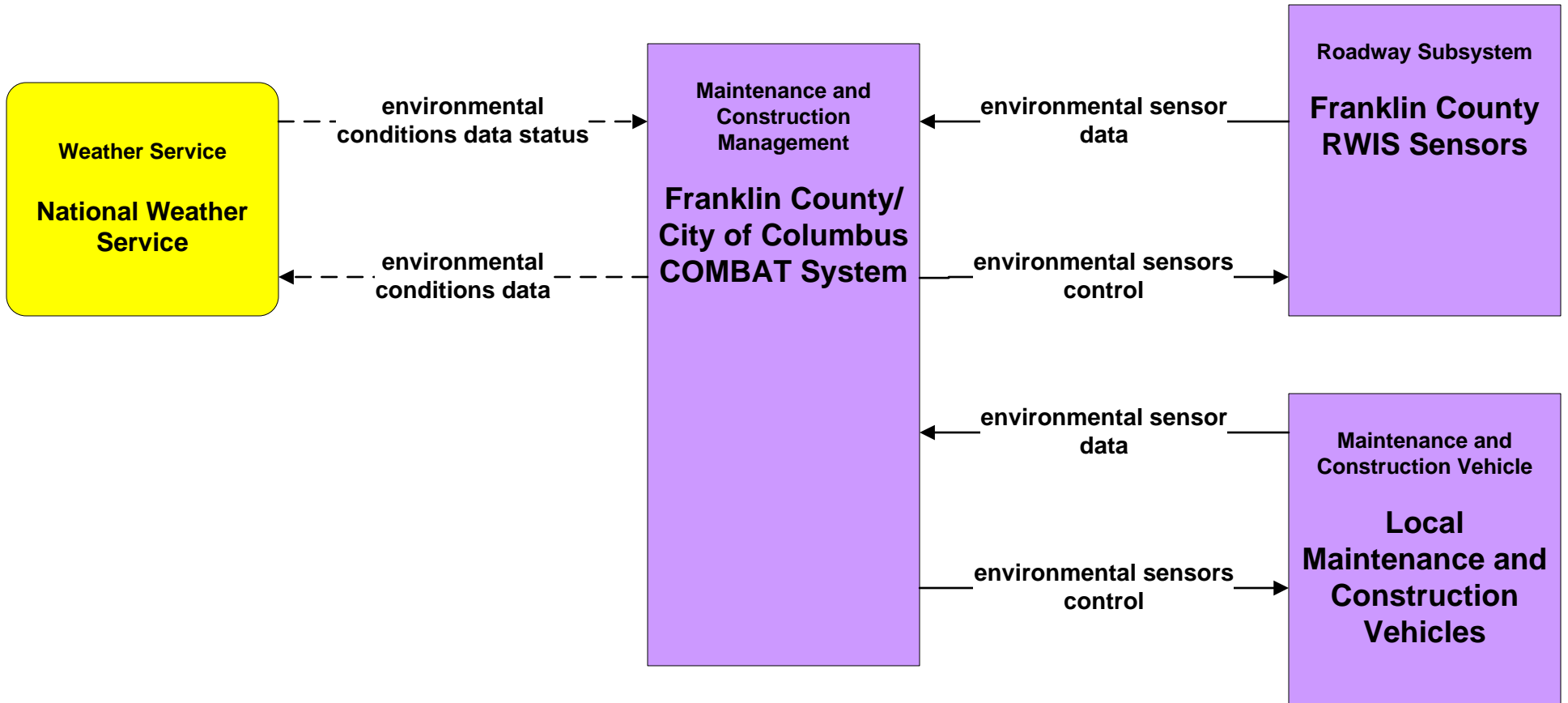
**MC01 - Maintenance and Construction Vehicle and Equipment Tracking
Local Counties and Municipalities**



**MC02 - Maintenance and Construction Vehicle Maintenance
Local Counties and Municipalities**

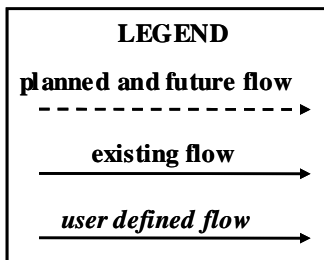
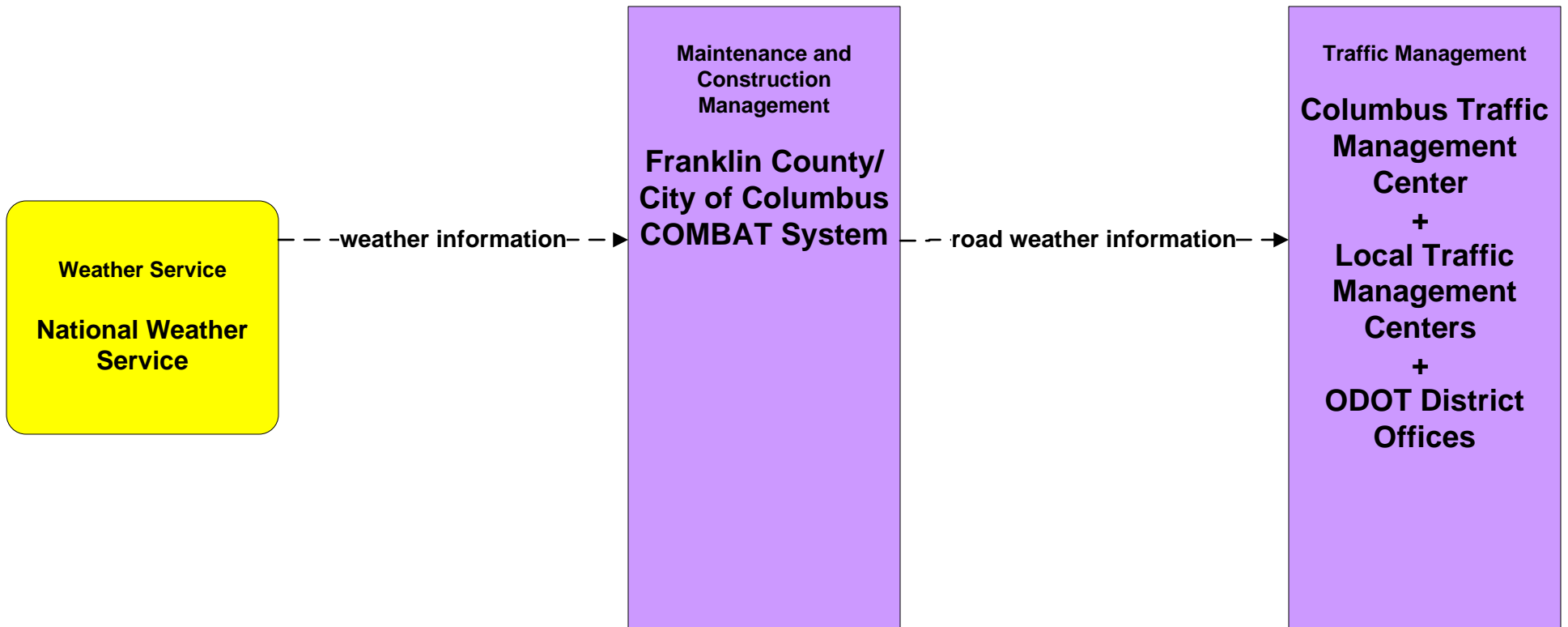


MC03 - Road Weather Data Collection Franklin County RWIS

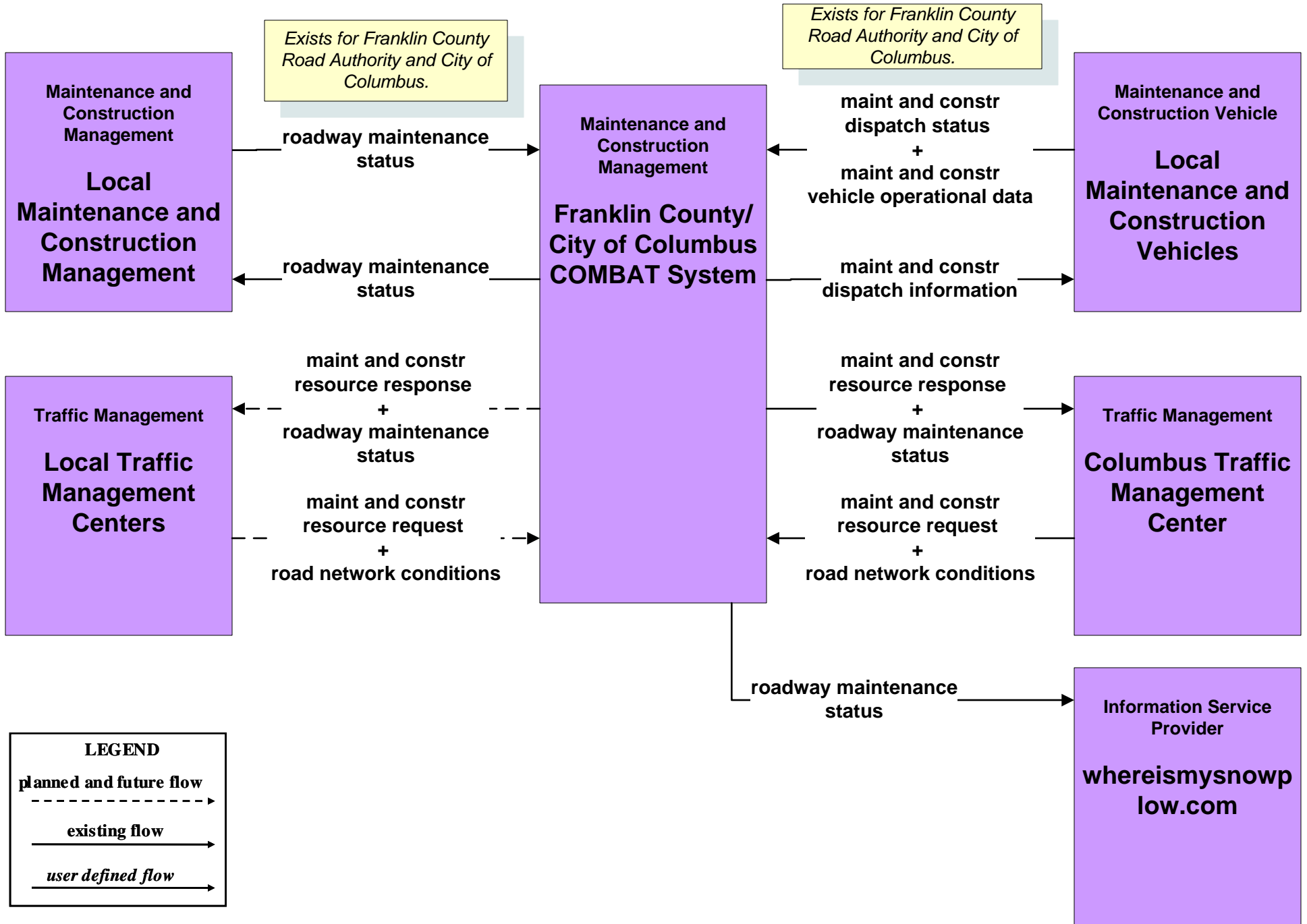


COMBAT vehicles collect air and pavement sensors.

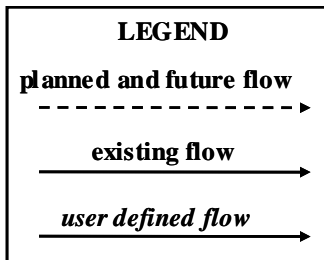
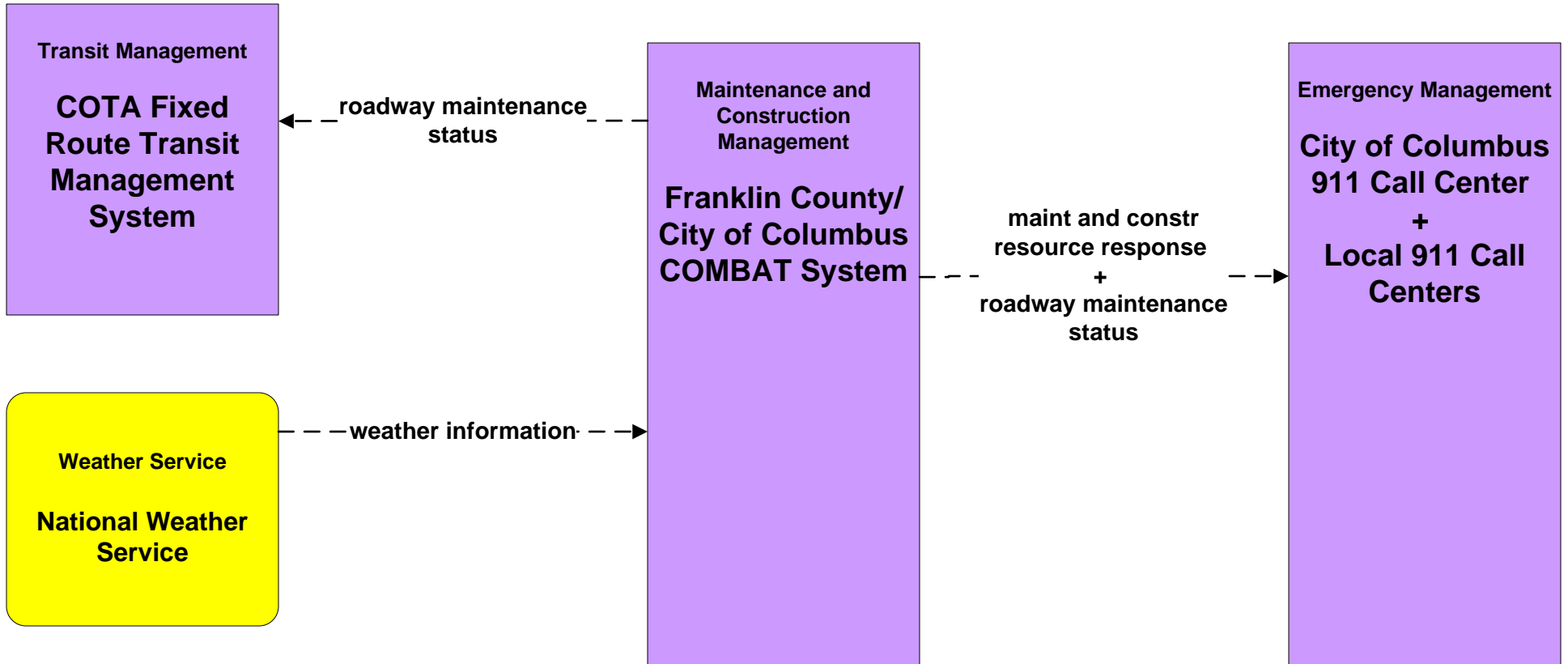
**MC04 - Weather Information Processing and Distribution
COMBAT System**



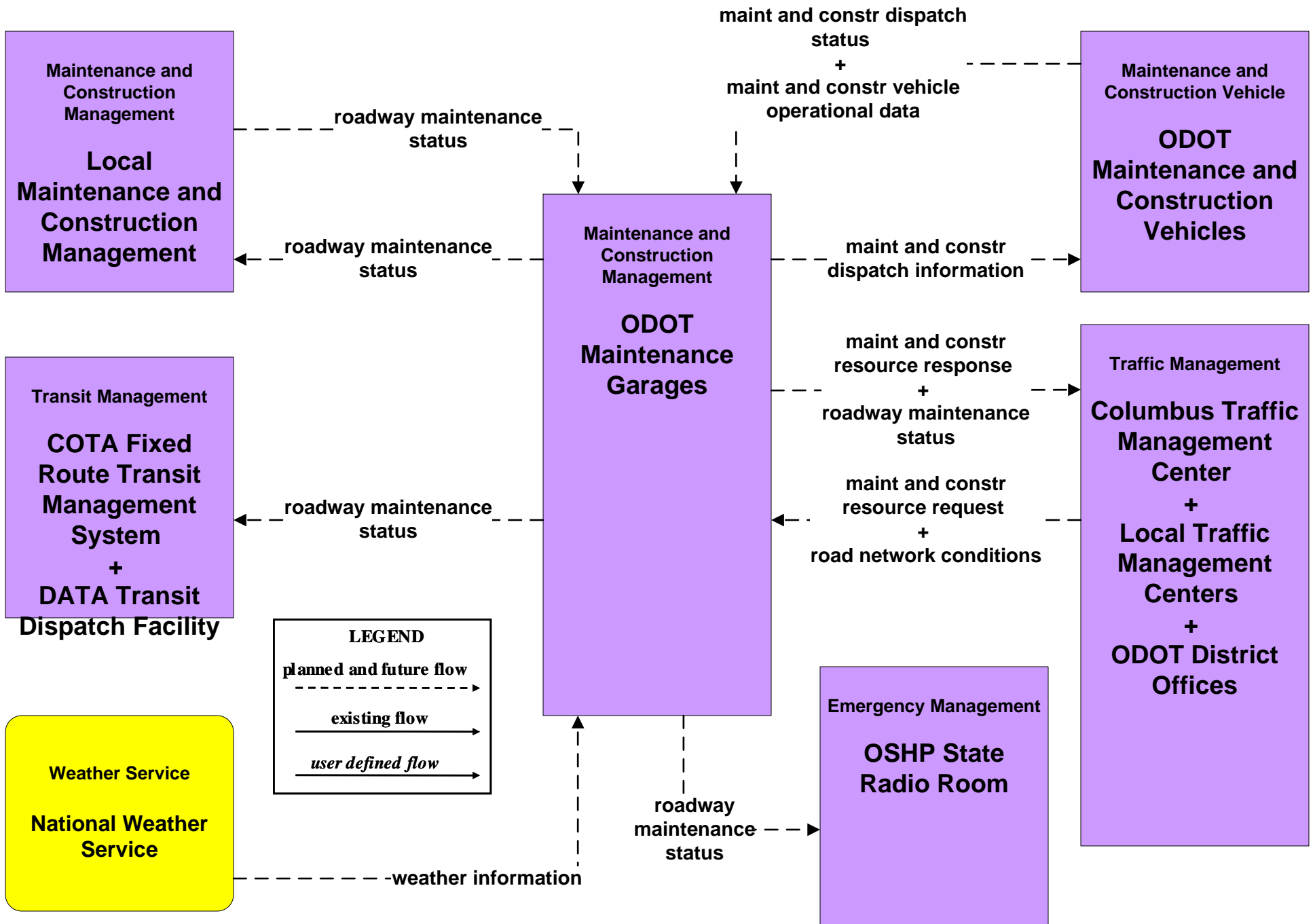
MC06 - Winter Maintenance Franklin County (1 of 2)



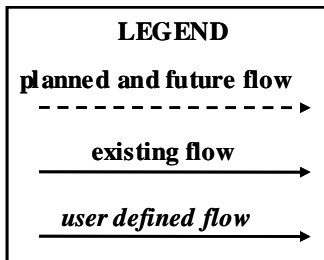
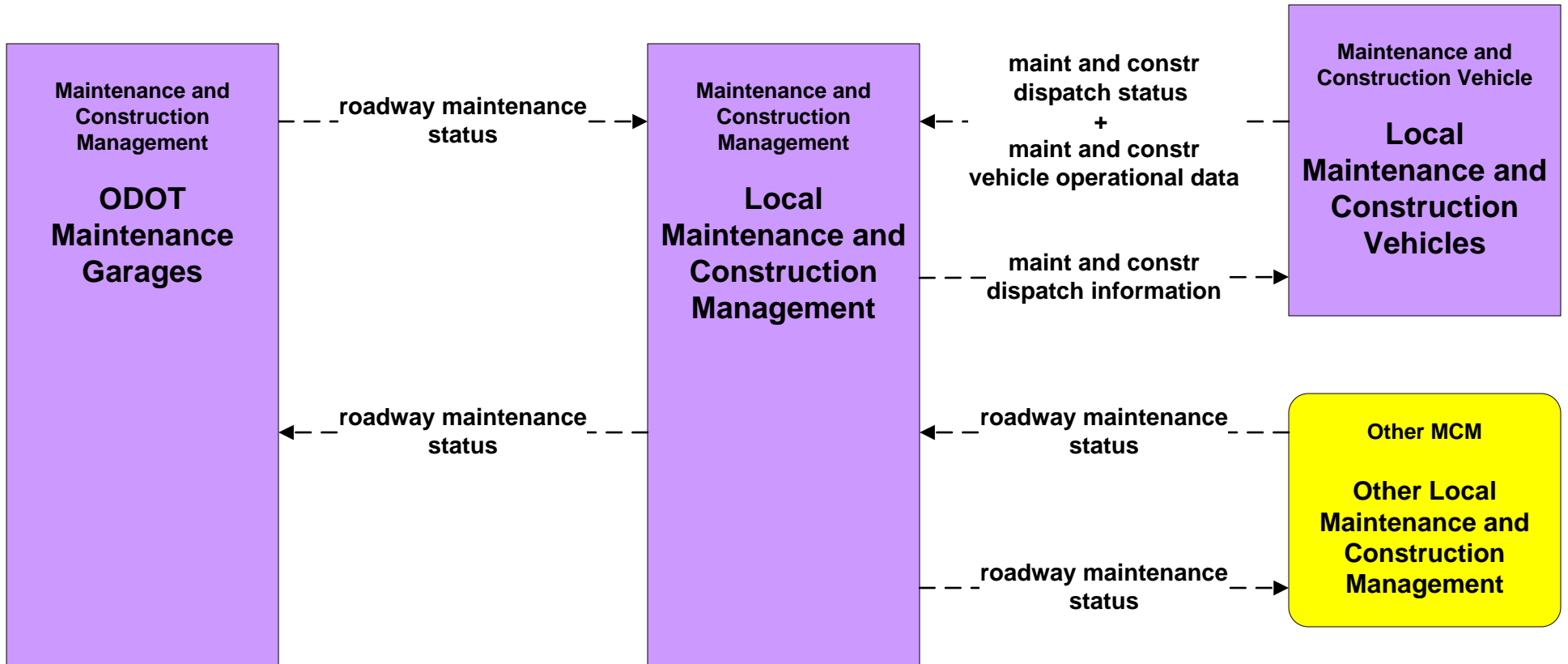
**MC06 - Winter Maintenance
Franklin County (2 of 2)**



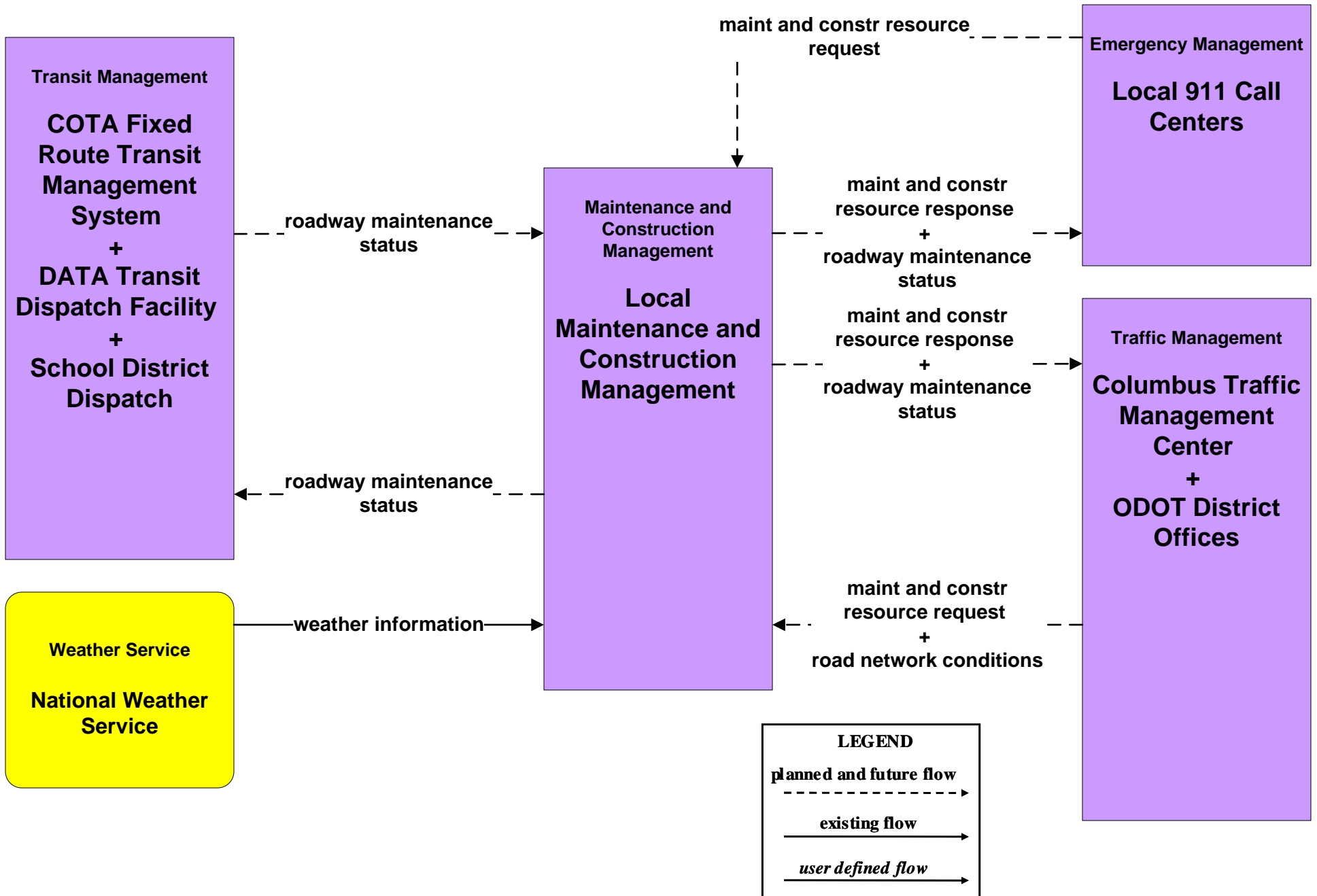
MC06 - Winter Maintenance ODOT



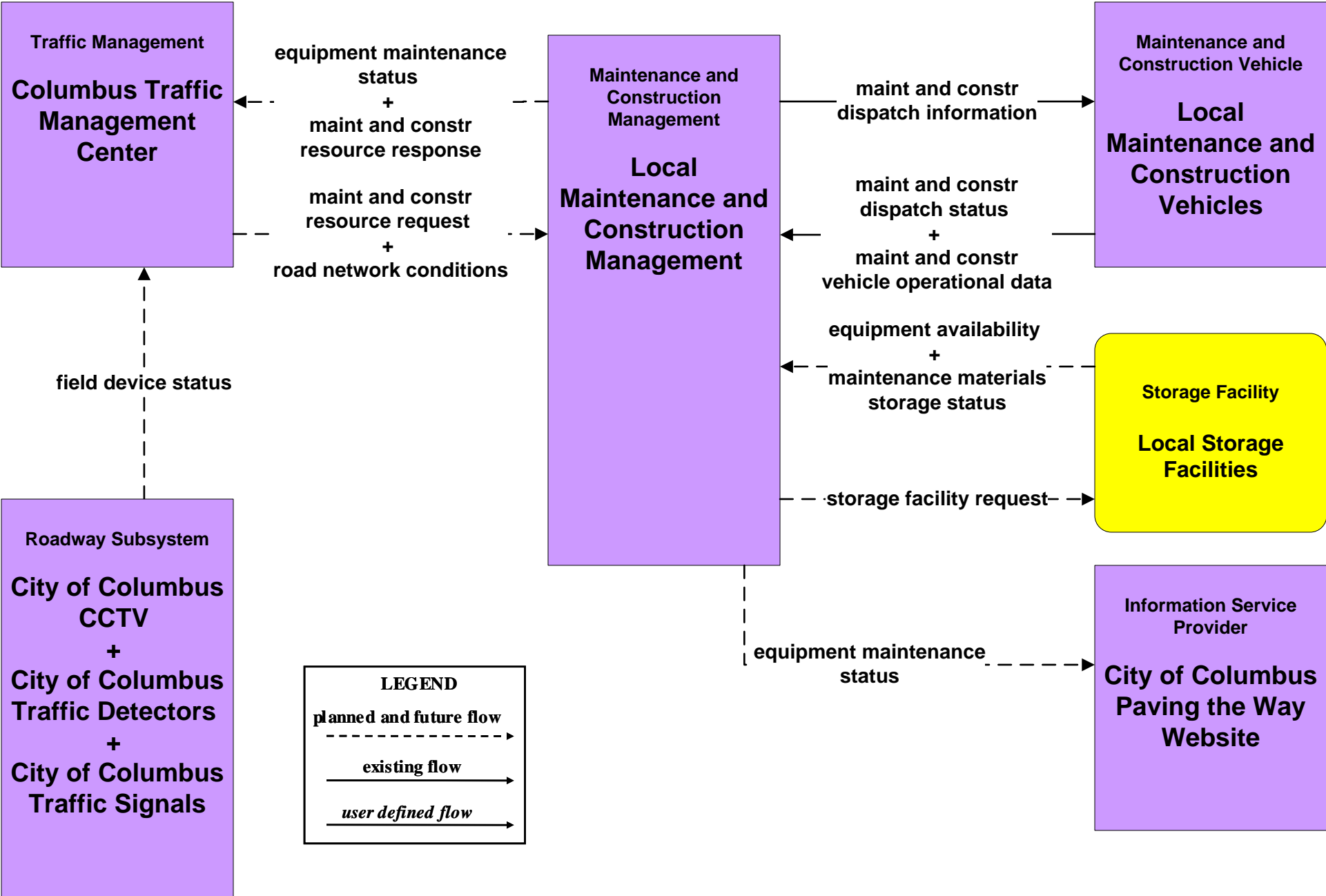
**MC06 - Winter Maintenance
Local Counties and Municipalities (1 of 2)**



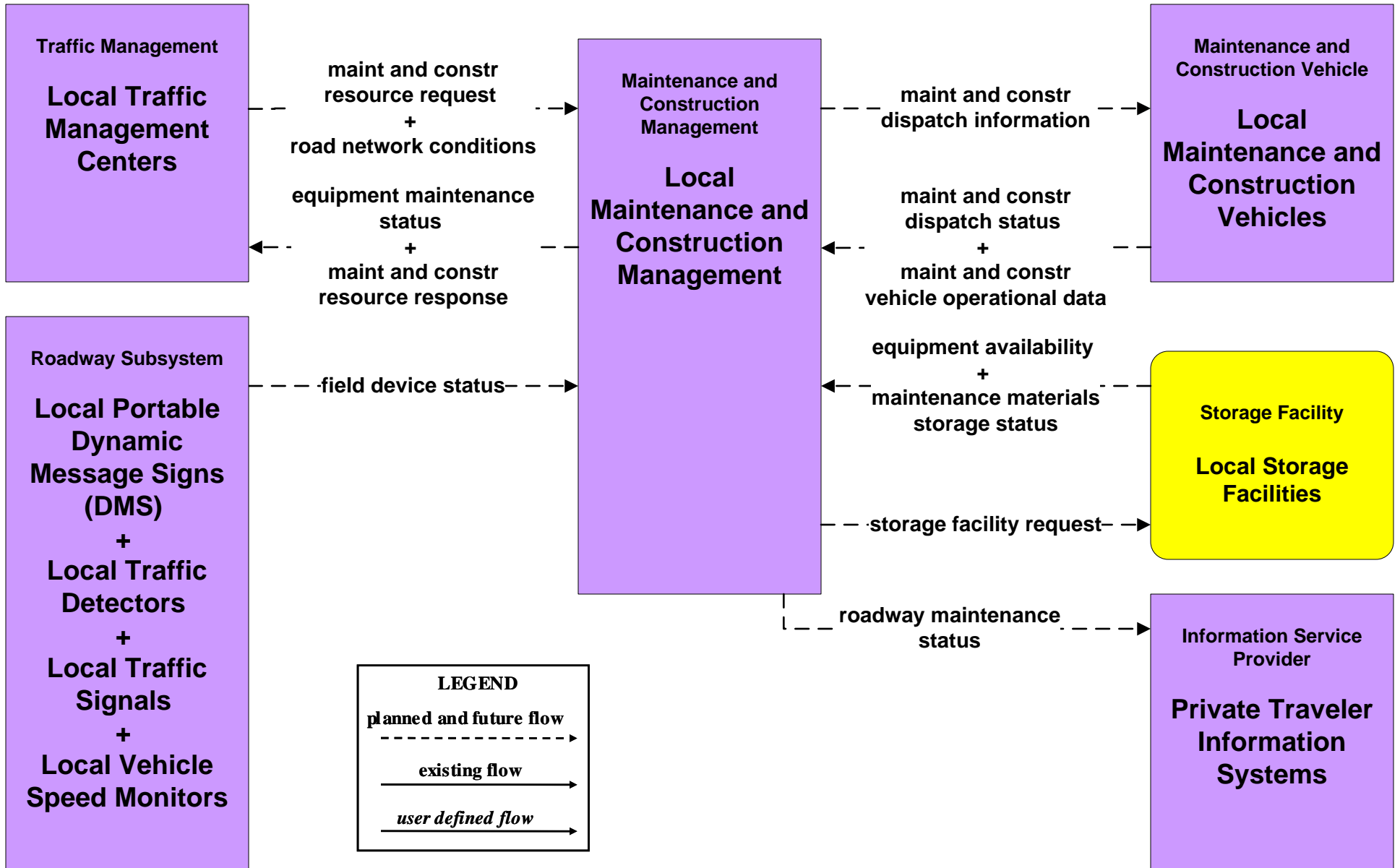
**MC06 - Winter Maintenance
Local Counties and Municipalities (2 of 2)**



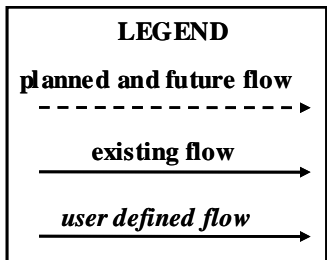
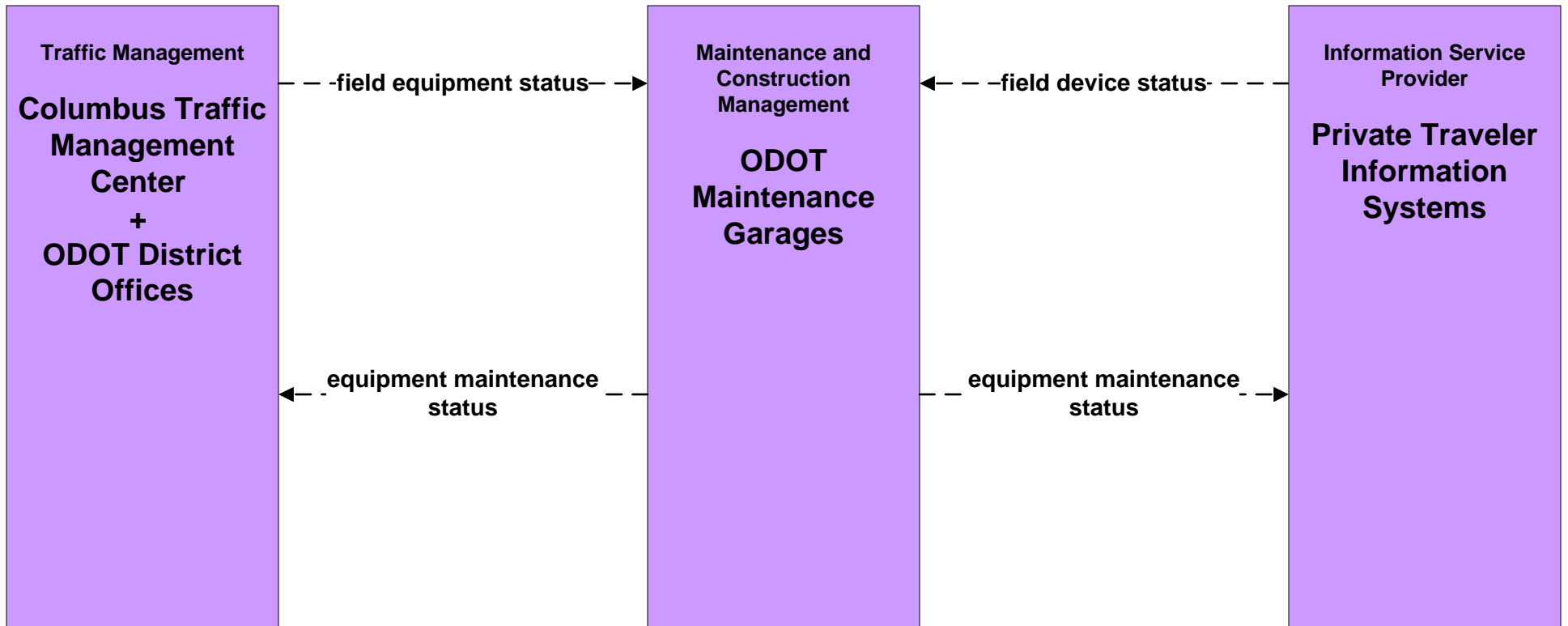
**MC07 - Roadway Maintenance and Construction
City of Columbus**



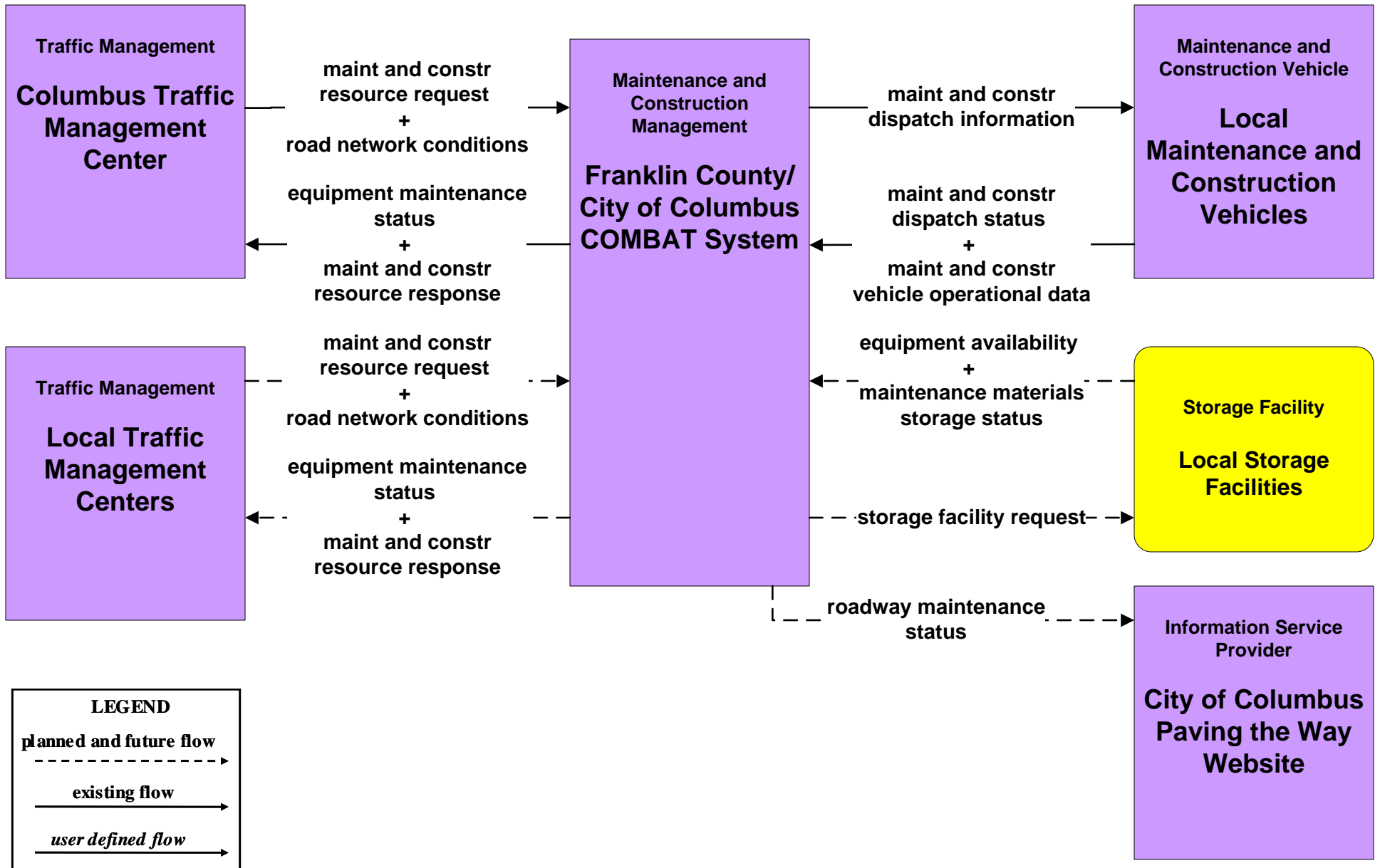
**MC07 - Roadway Maintenance and Construction
Local Counties and Municipalities**



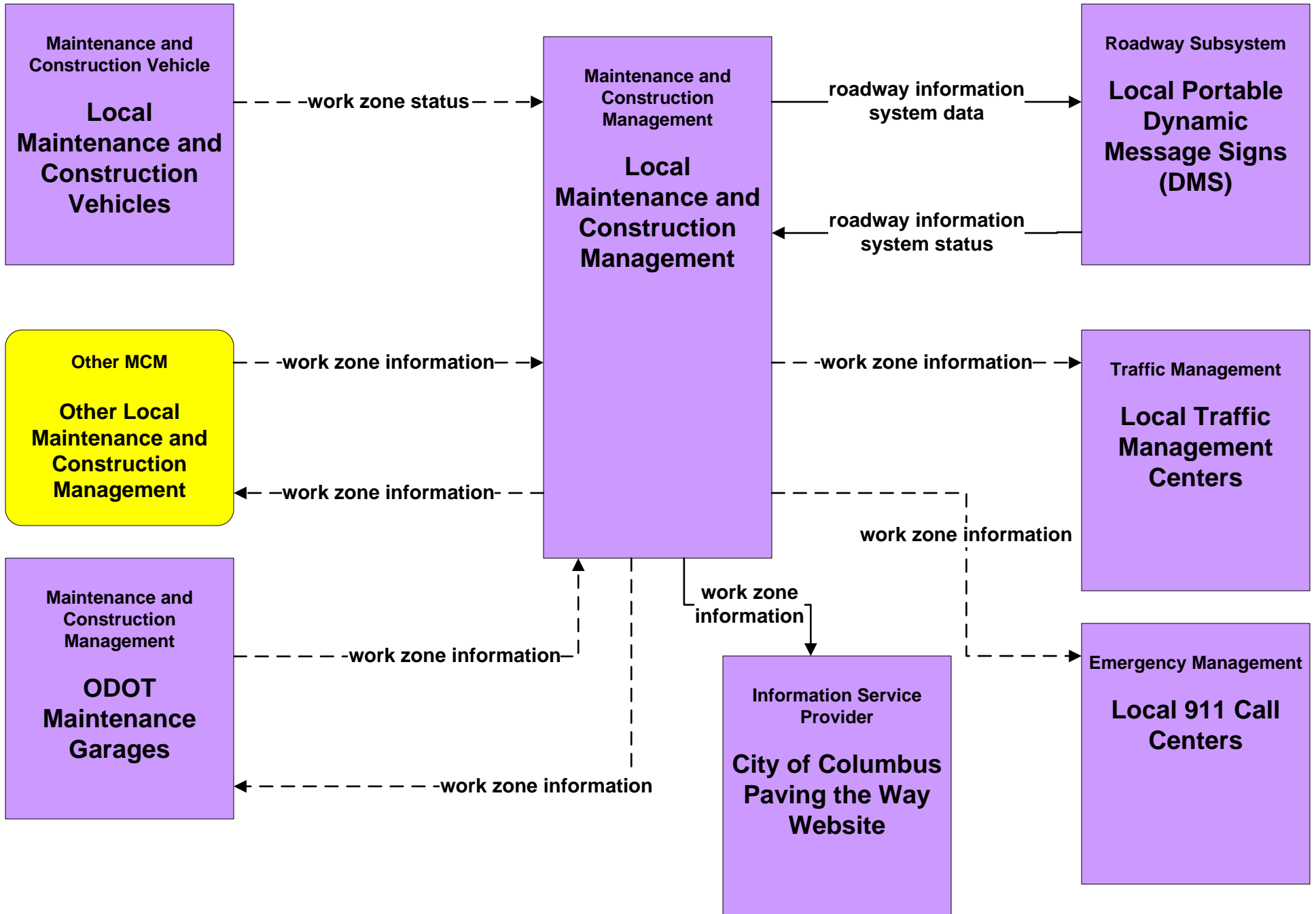
**MC07 - Roadway Maintenance and Construction
ODOT (2 of 2)**



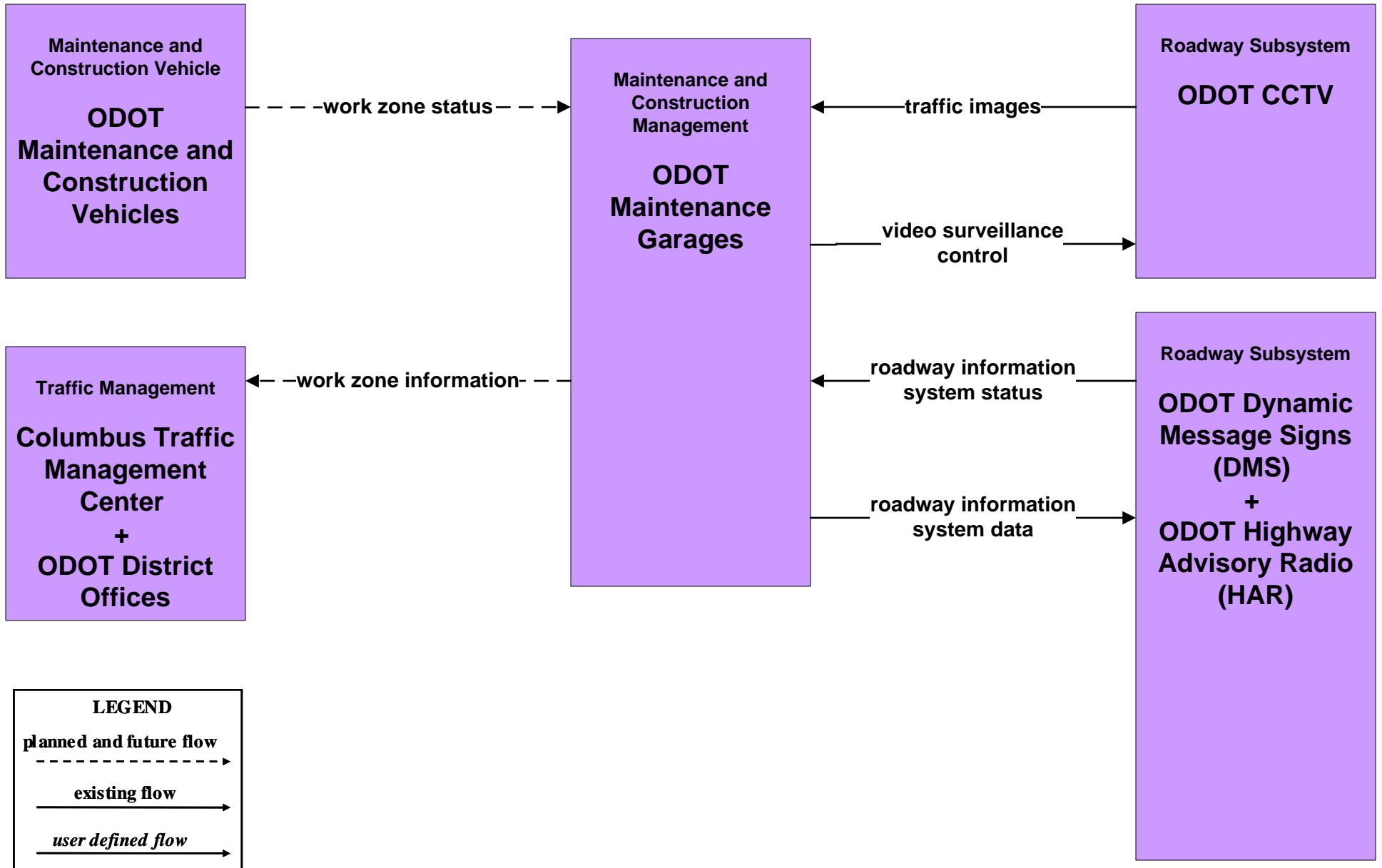
MC07 - Roadway Maintenance and Construction COMBAT System



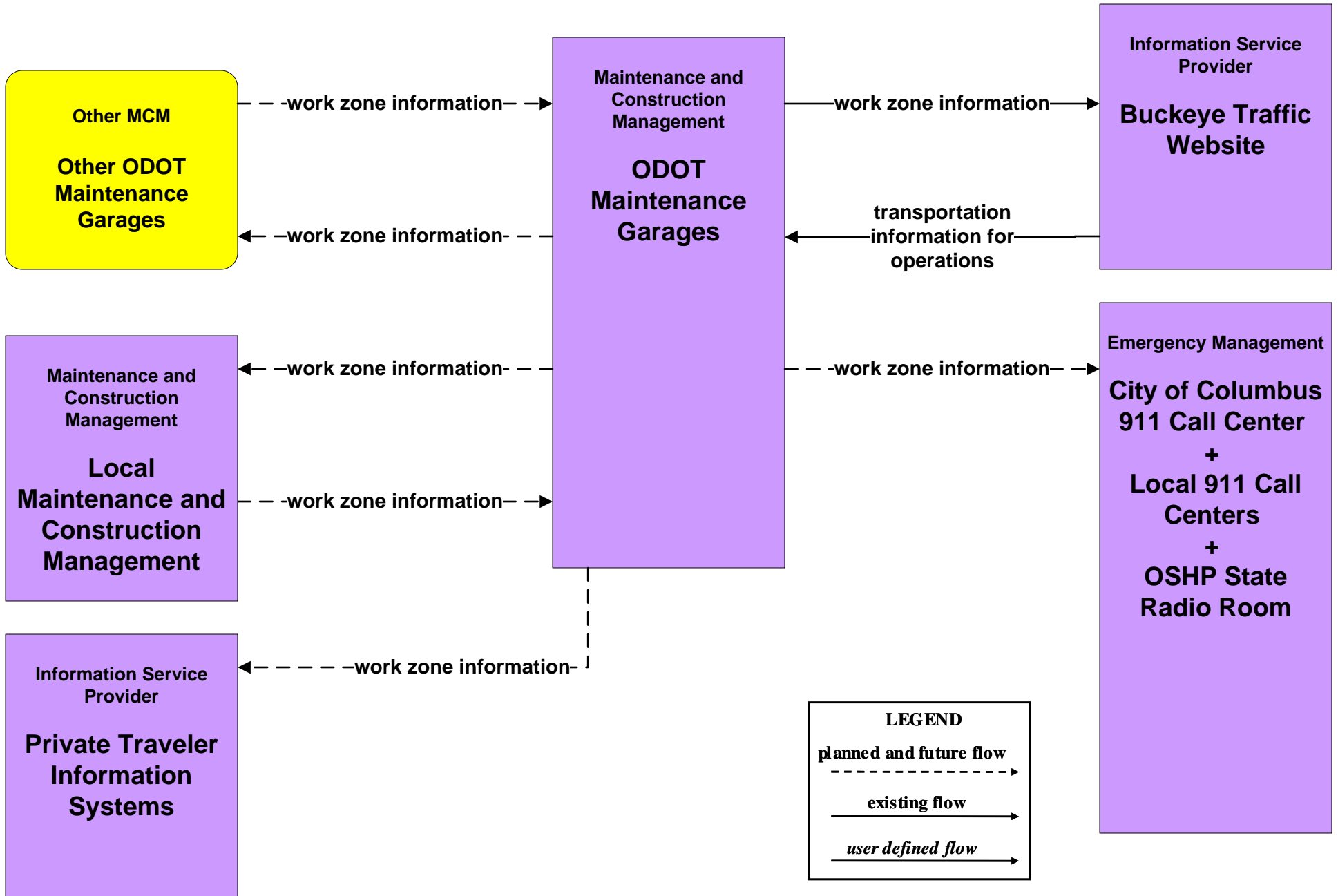
**MC08 - Work Zone Management
Local Counties and Municipalities**



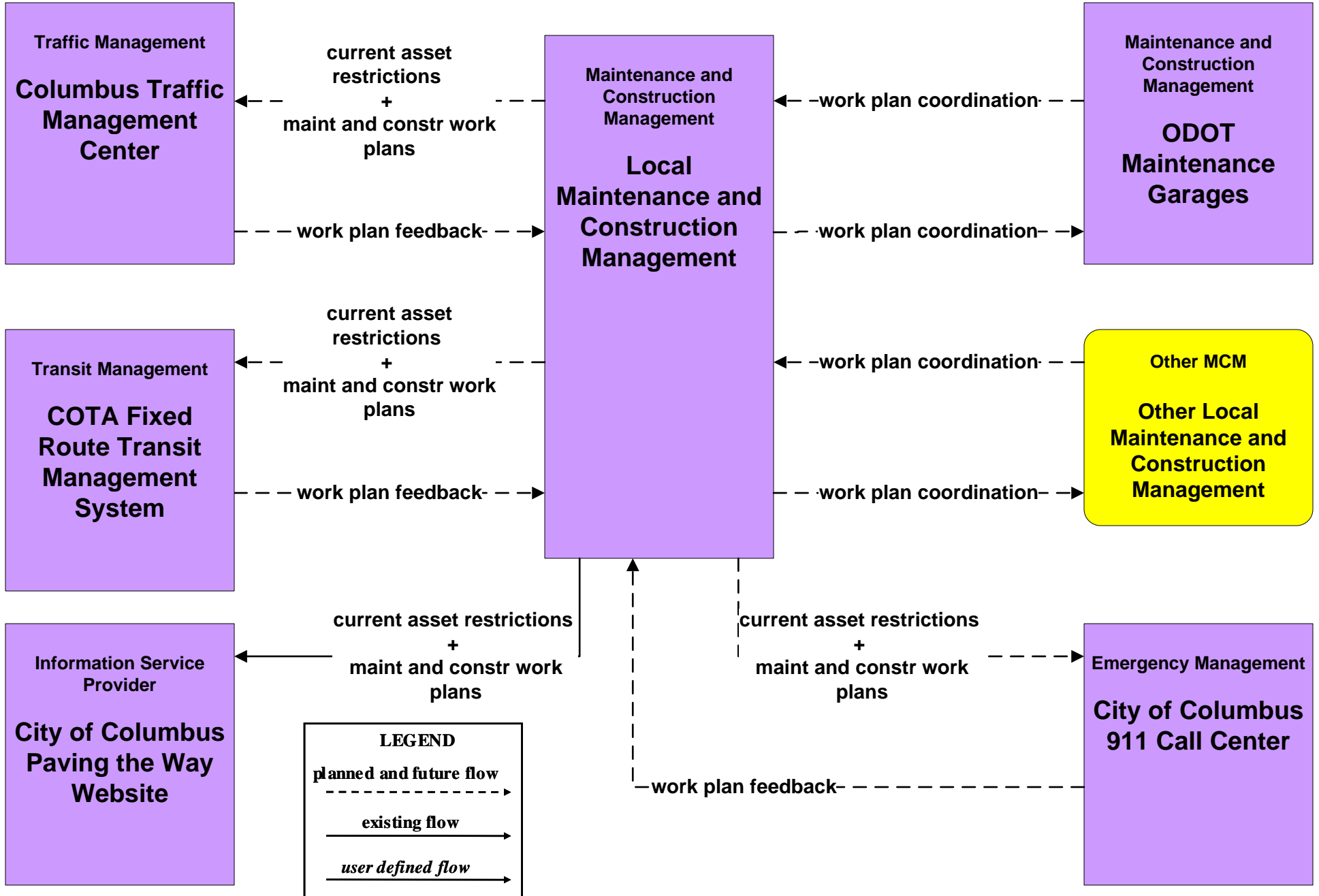
**MC08 - Work Zone Management
ODOT (1 of 2)**



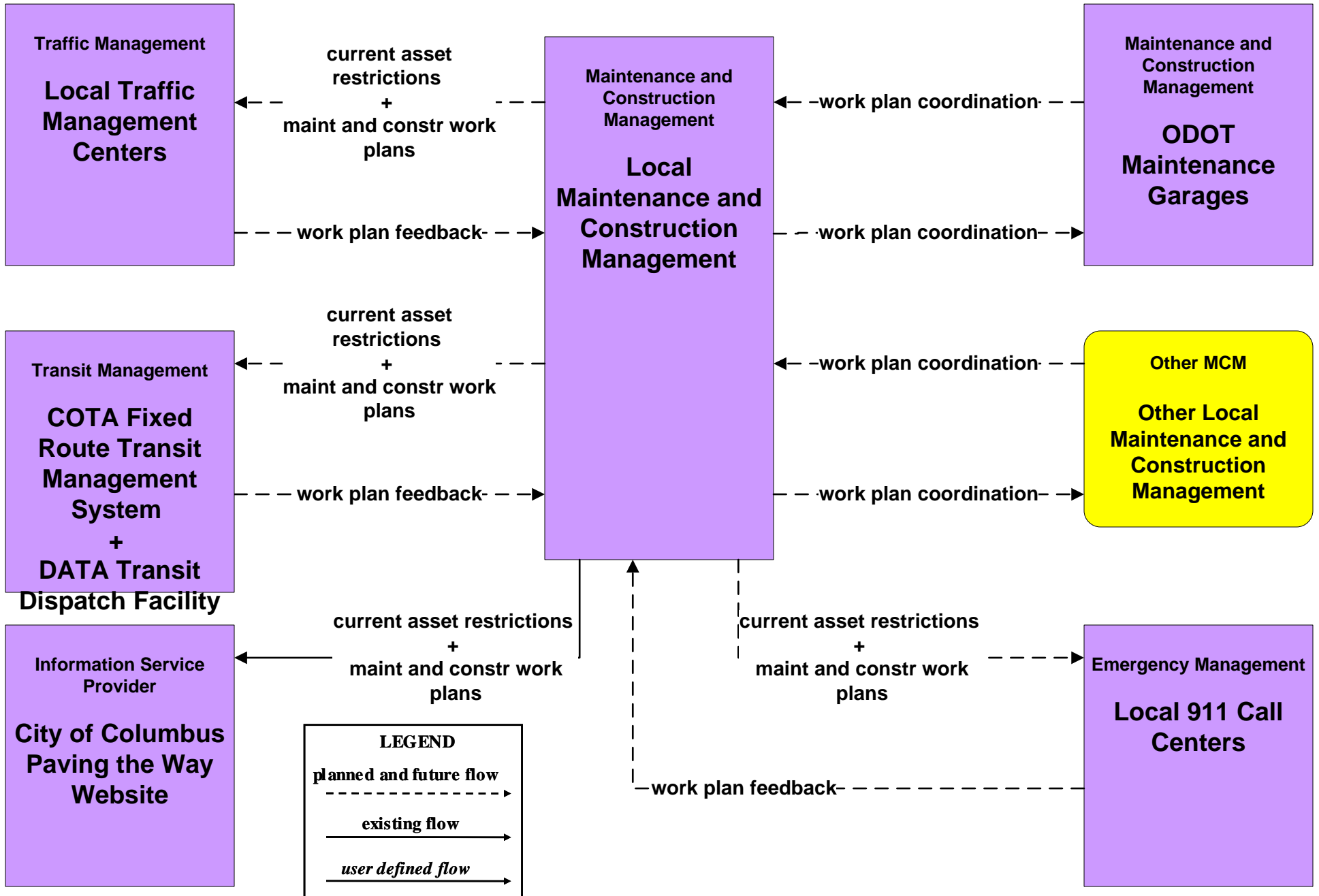
**MC08 - Work Zone Management
ODOT (2 of 2)**



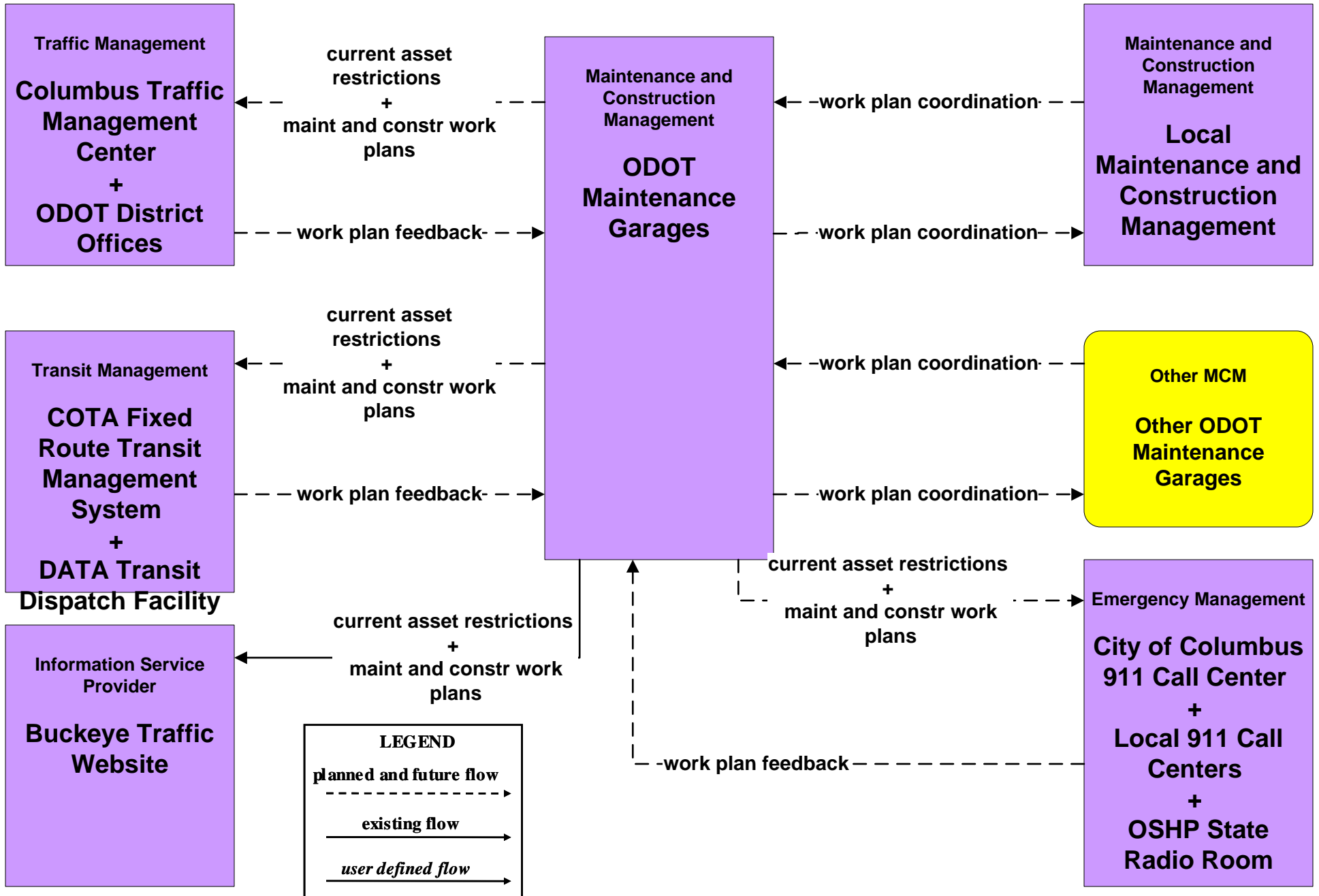
**MC10 - Maintenance and Construction Activity Coordination
City of Columbus**



MC10 - Maintenance and Construction Activity Coordination Local Counties and Municipalities



MC10 - Maintenance and Construction Activity Coordination ODOT



**MC11 - Environmental Probe Surveillance
Franklin County COMBAT System**

