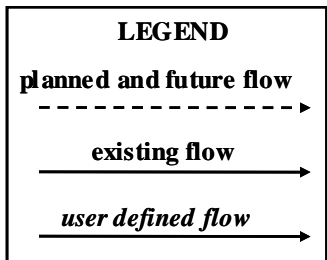
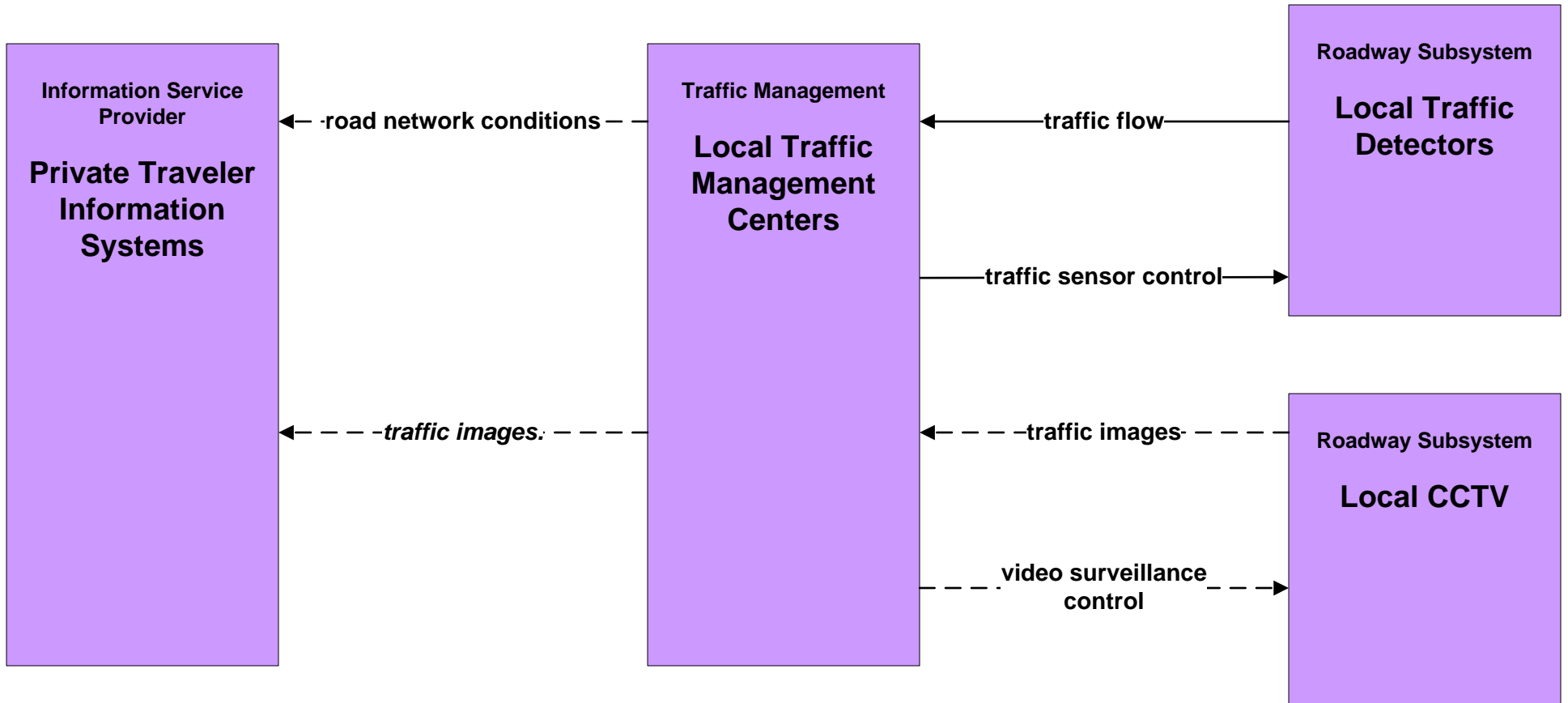
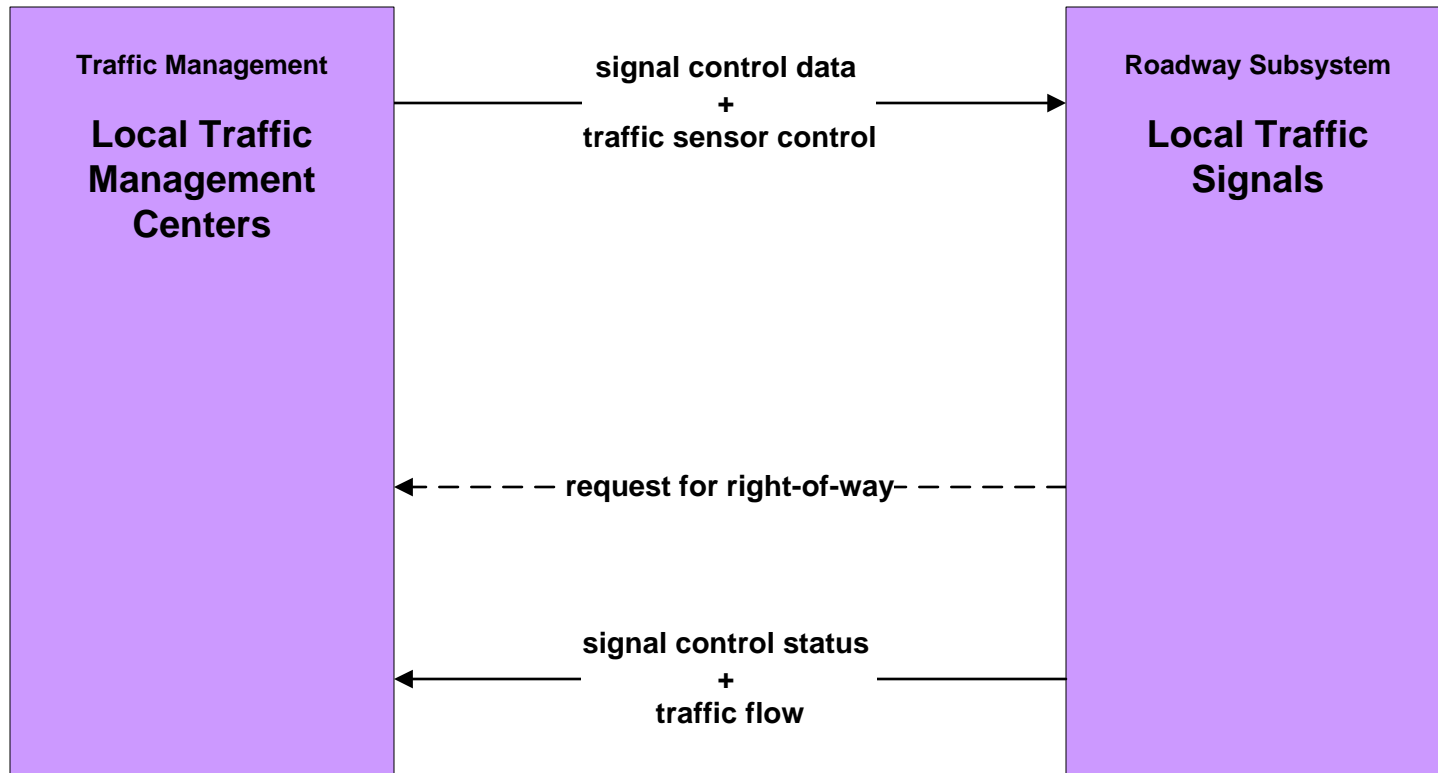


# ATMS01 - Network Surveillance Local Counties and Municipalities

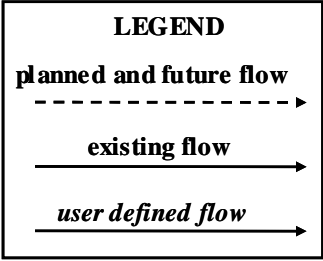


*The following municipalities and counties currently have CCTV as of March 2009: Franklin County EMA*

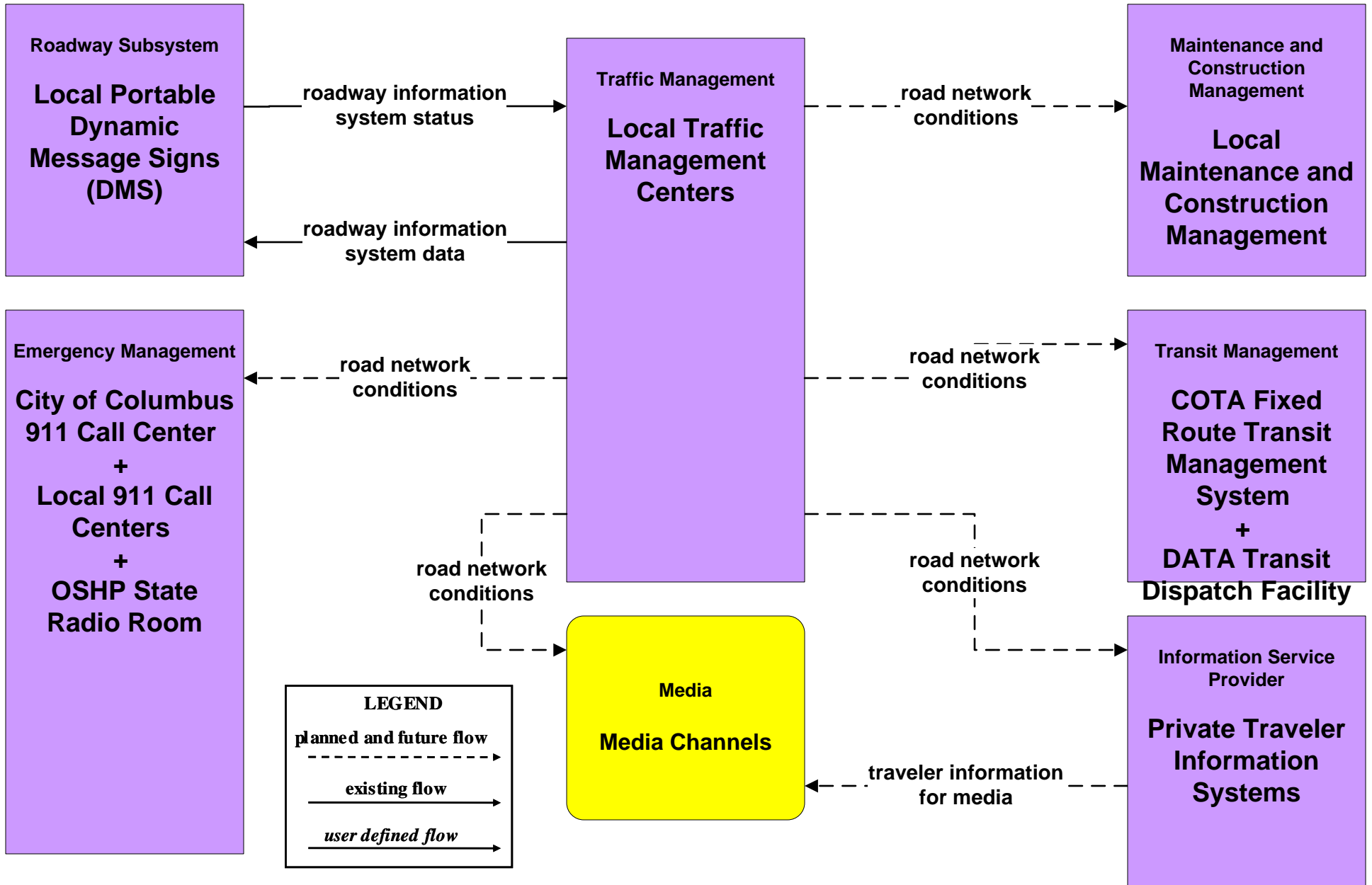
# ATMS03 - Surface Street Control Local Counties and Municipalities



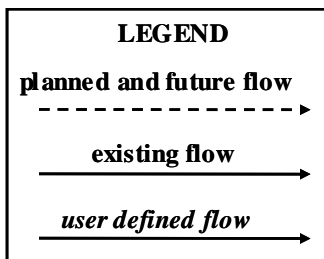
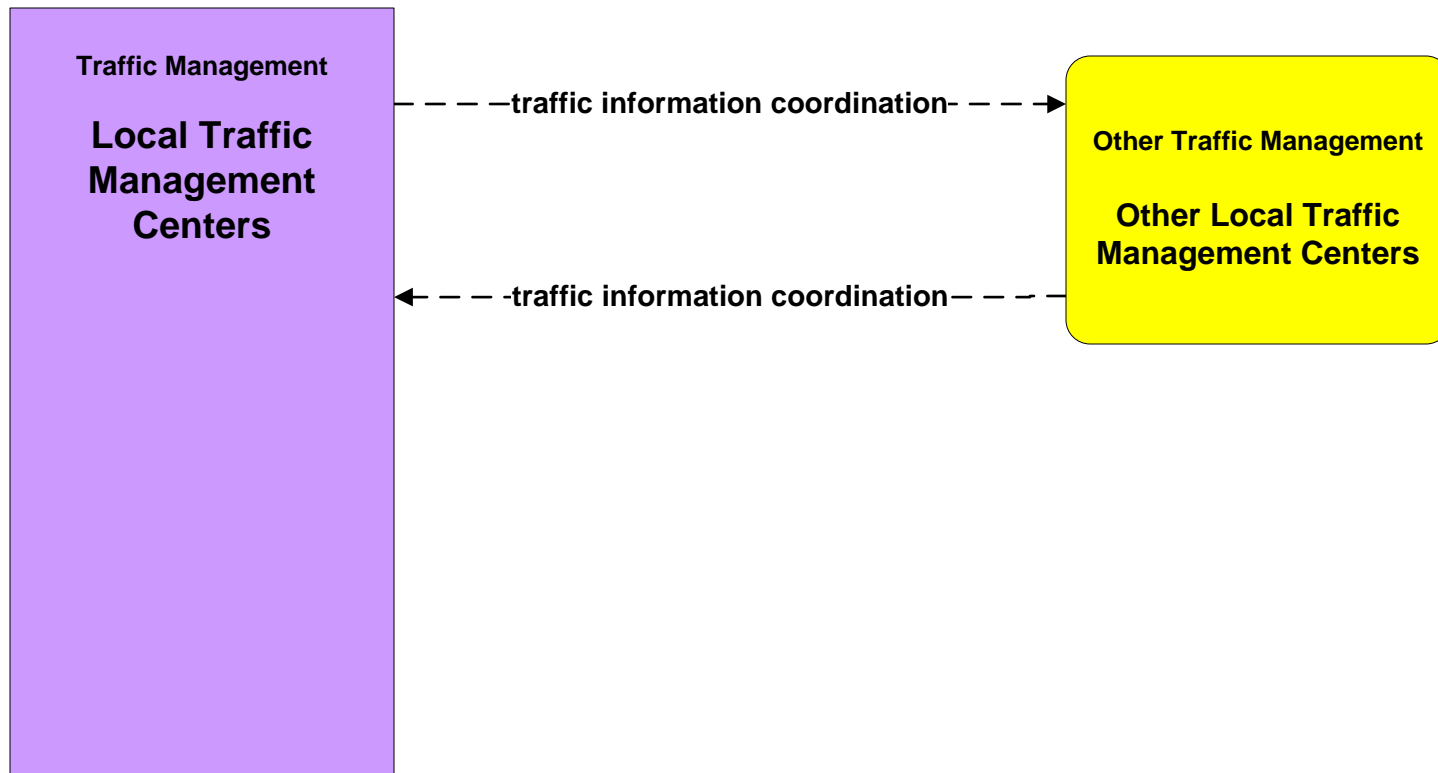
*These flows are existing for the following cities and counties as of March 2009:  
Fairfield County, Franklin County, Canal Winchester, Gahanna, Hilliard, New Albany, Pickerington, and Upper Arlington.*



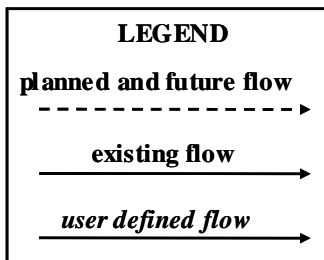
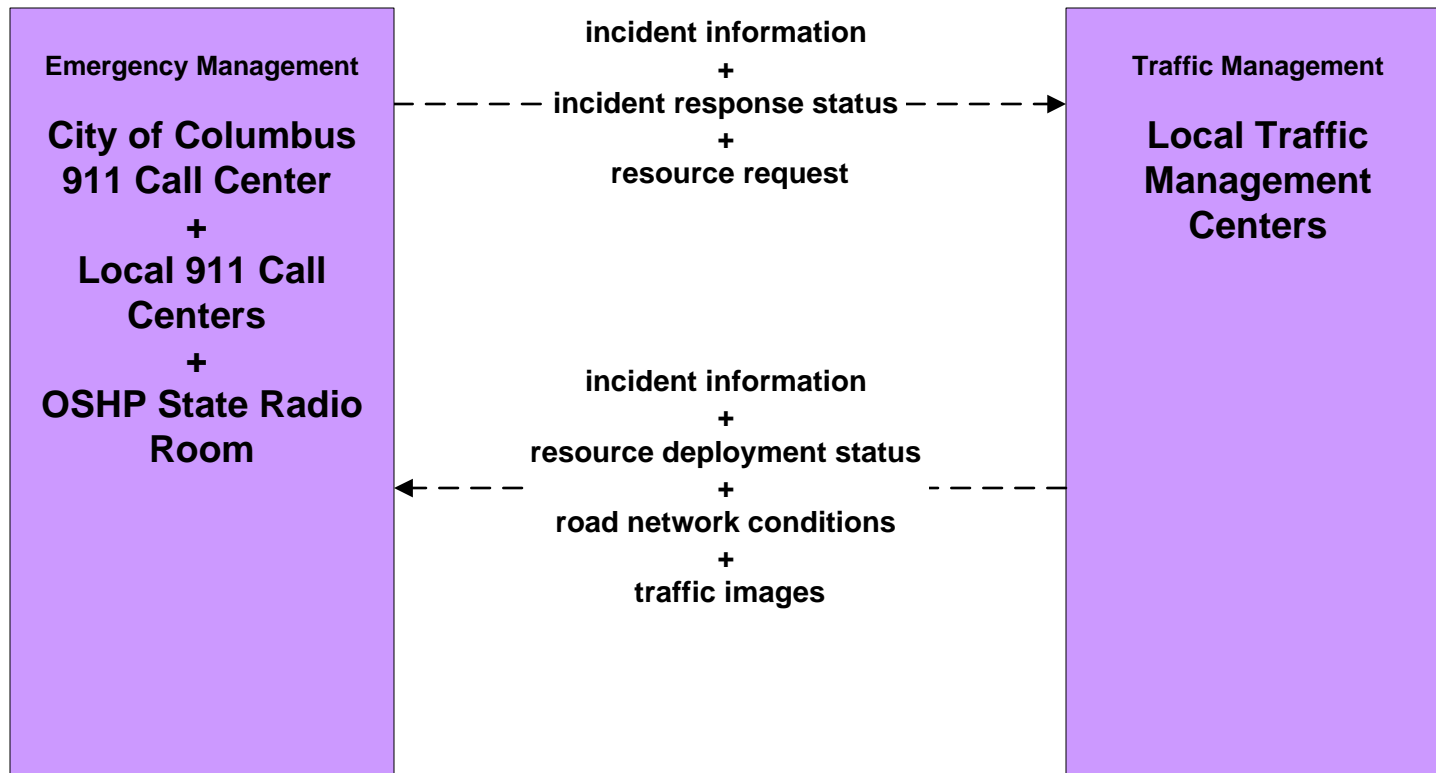
# ATMS06 - Traffic Information Dissemination Local Counties and Municipalities



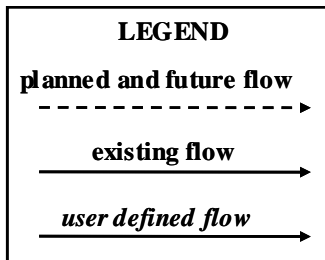
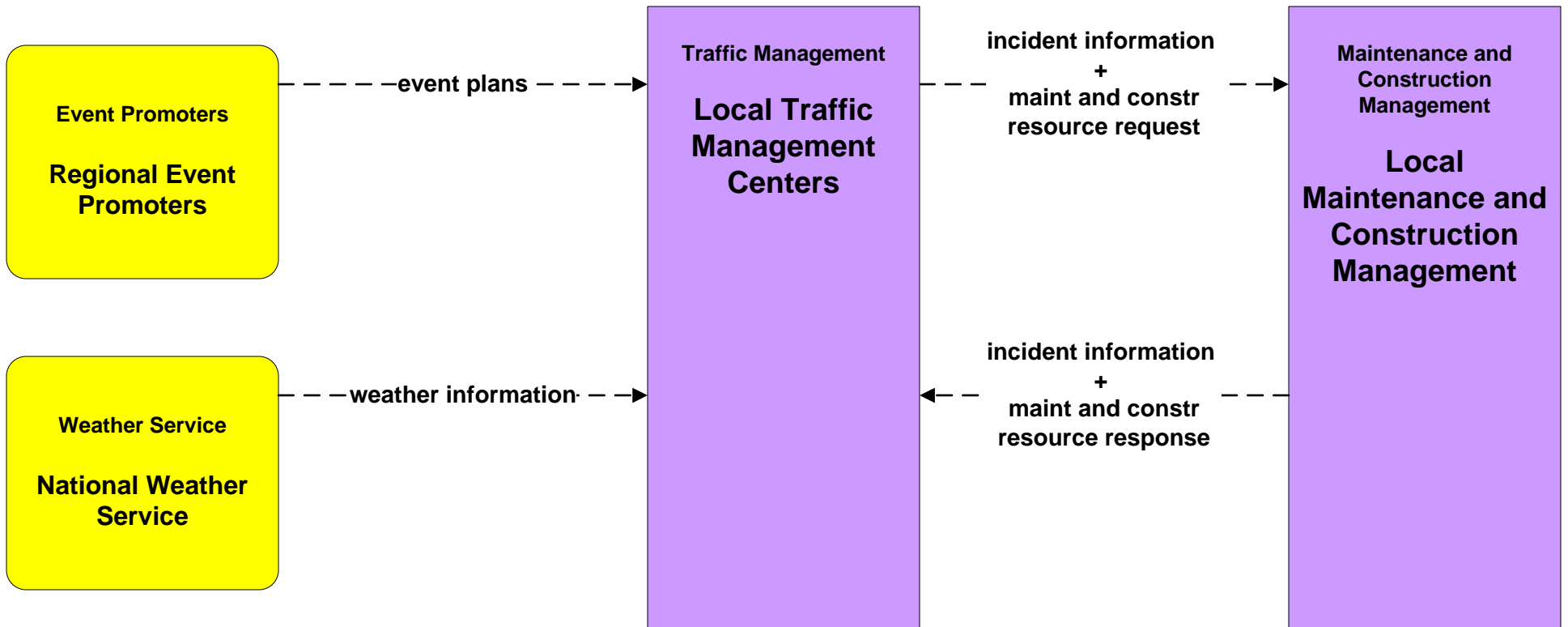
**ATMS07 - Regional Traffic Control  
Local Counties and Municipalities**



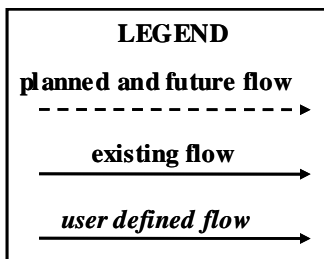
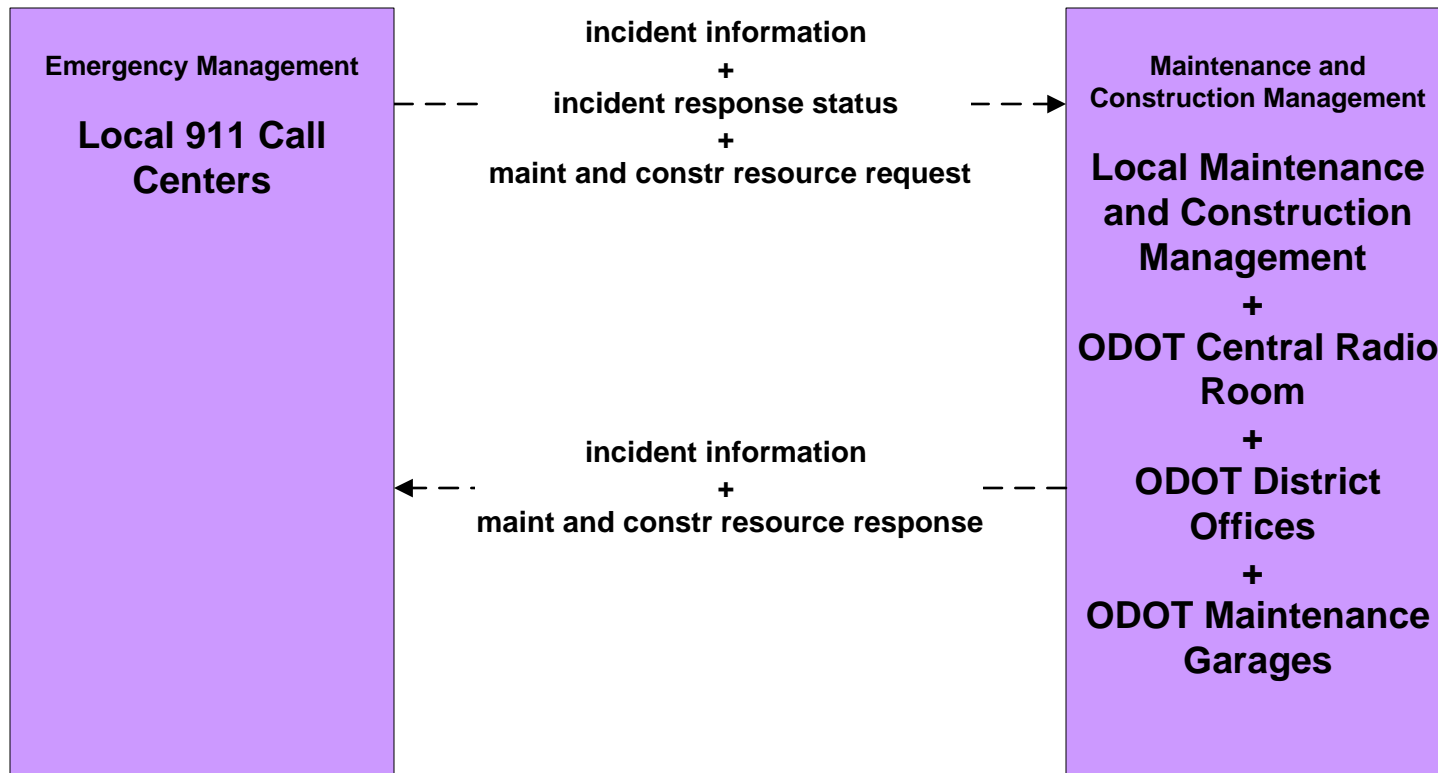
**ATMS08 - Incident Management  
Local Counties and Municipalities (TM to EM)**



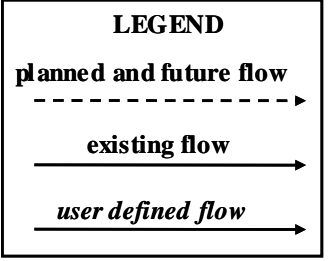
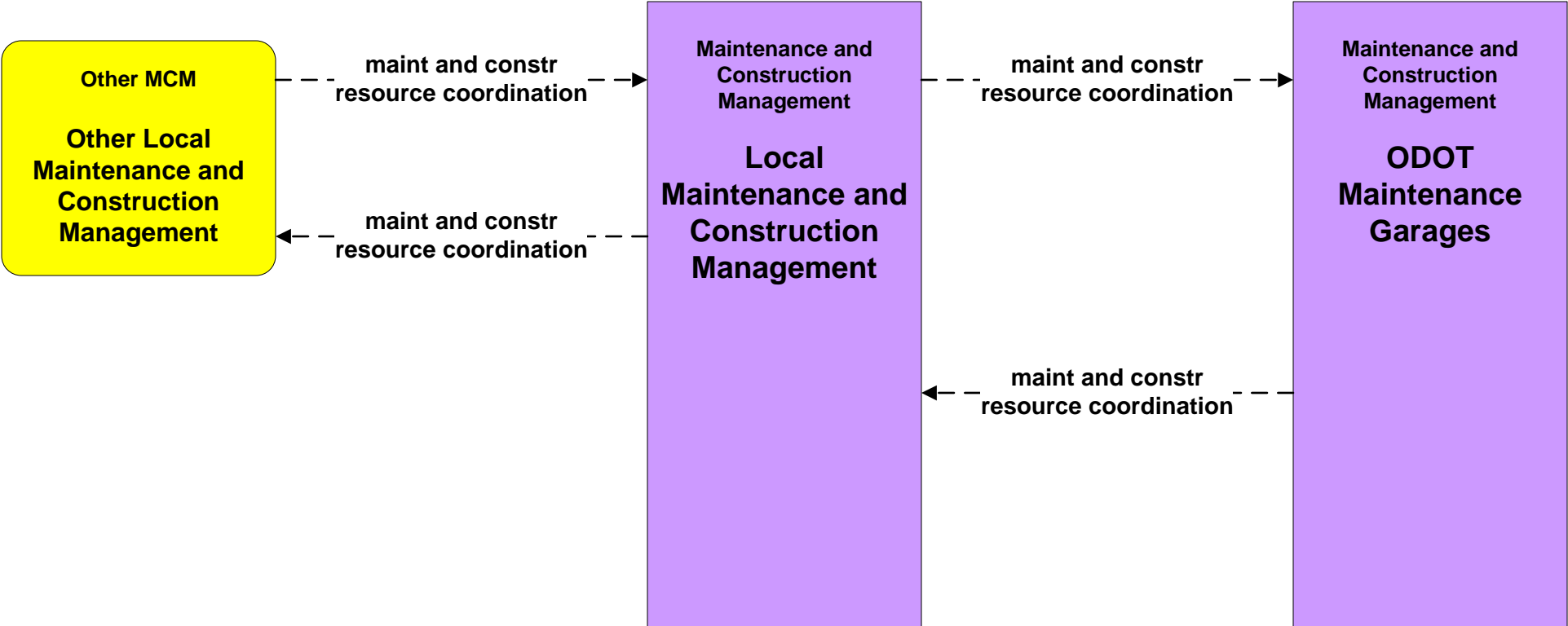
**ATMS08 - Incident Management  
Local Counties and Municipalities (TM to MCM)**



**ATMS08 - Incident Management**  
**Local County and Municipal 911 Call Centers (EM to MCM)**

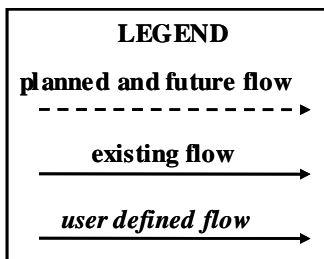
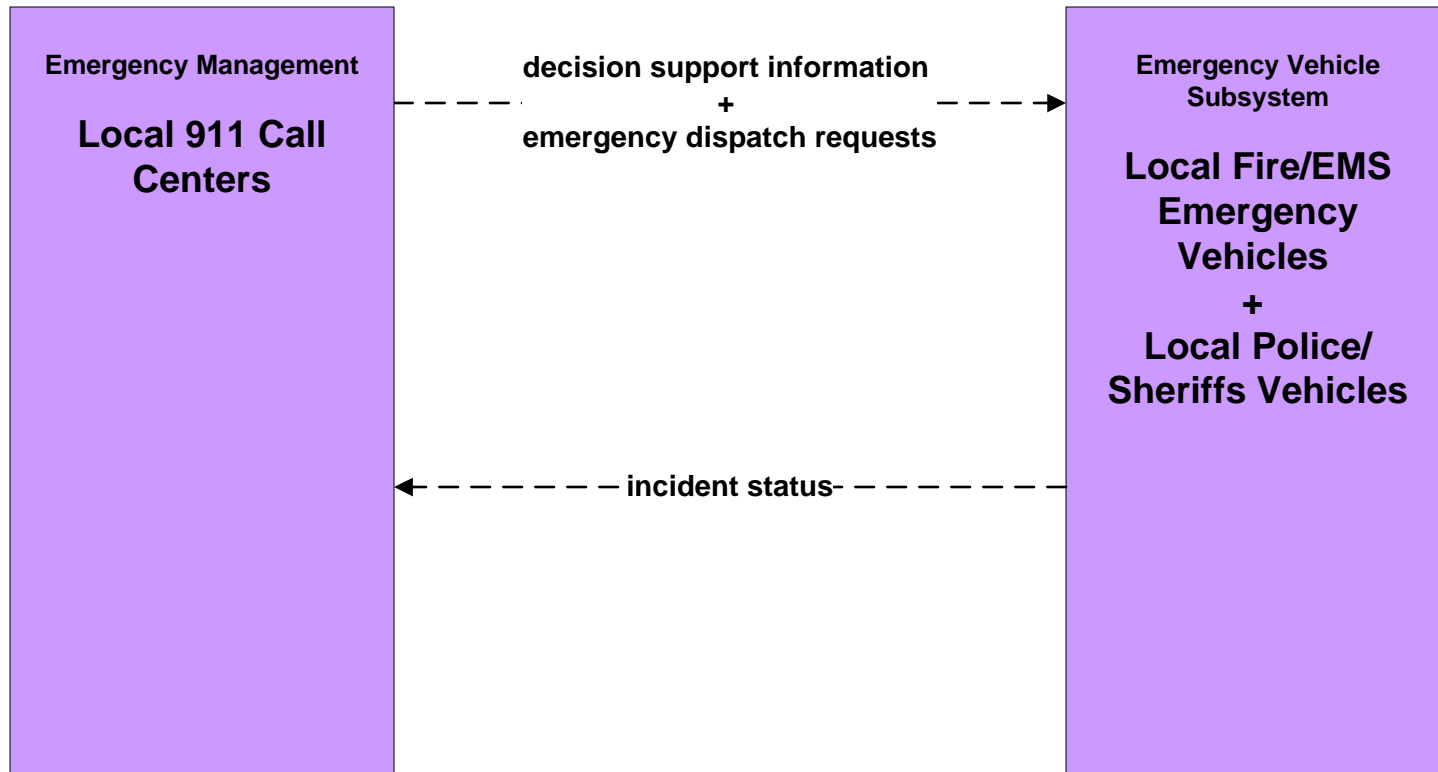


**ATMS08 - Incident Management  
Local Counties and Municipalities (MCM to MCM)**

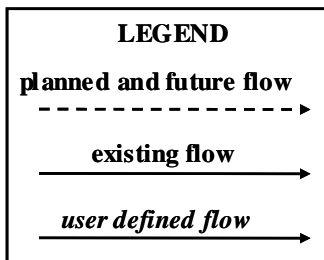
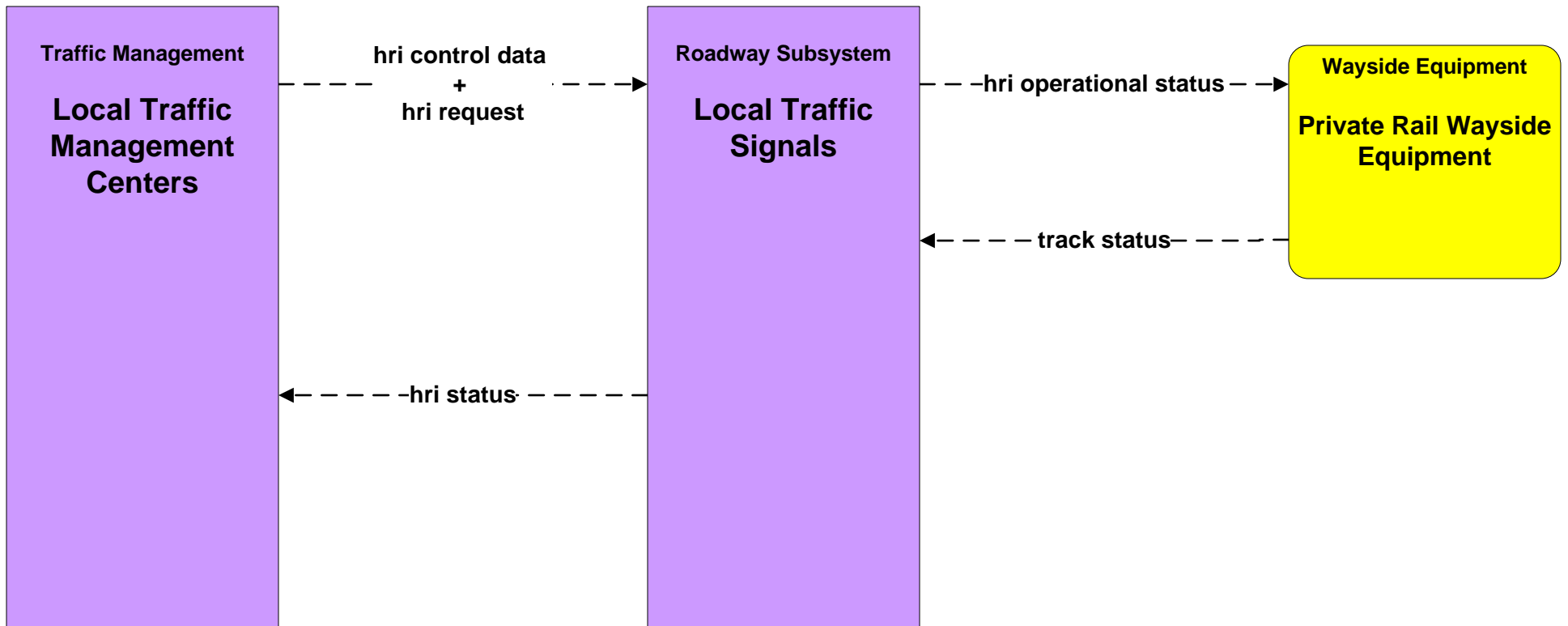




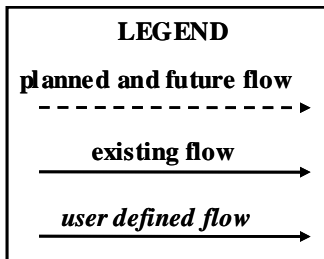
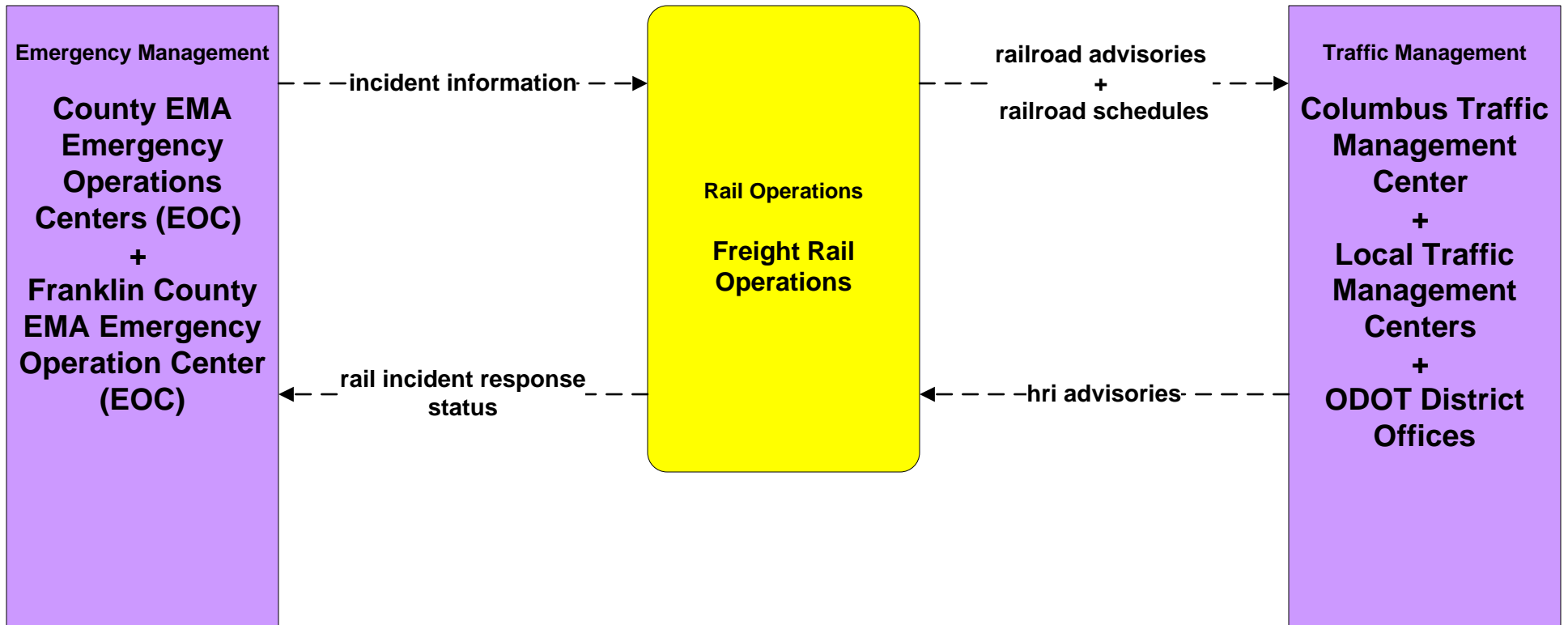
**ATMS08 - Incident Management  
Public Safety Dispatch (EM to EVS)**



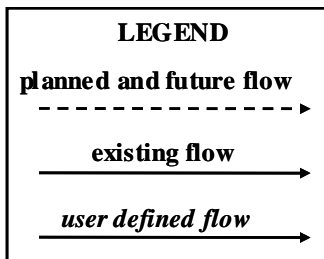
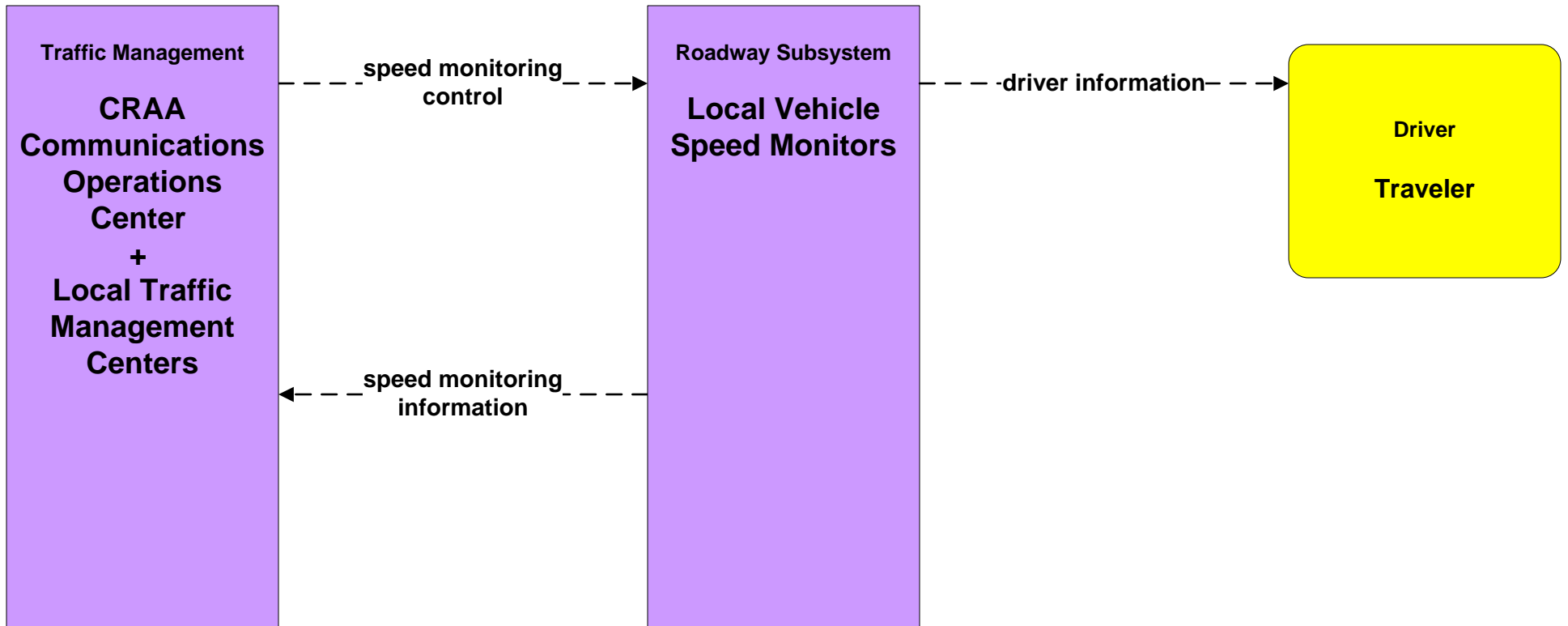
# ATMS13 - Standard Railroad Crossing Local Counties and Municipalities



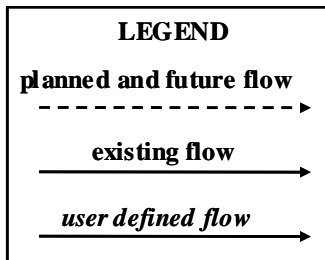
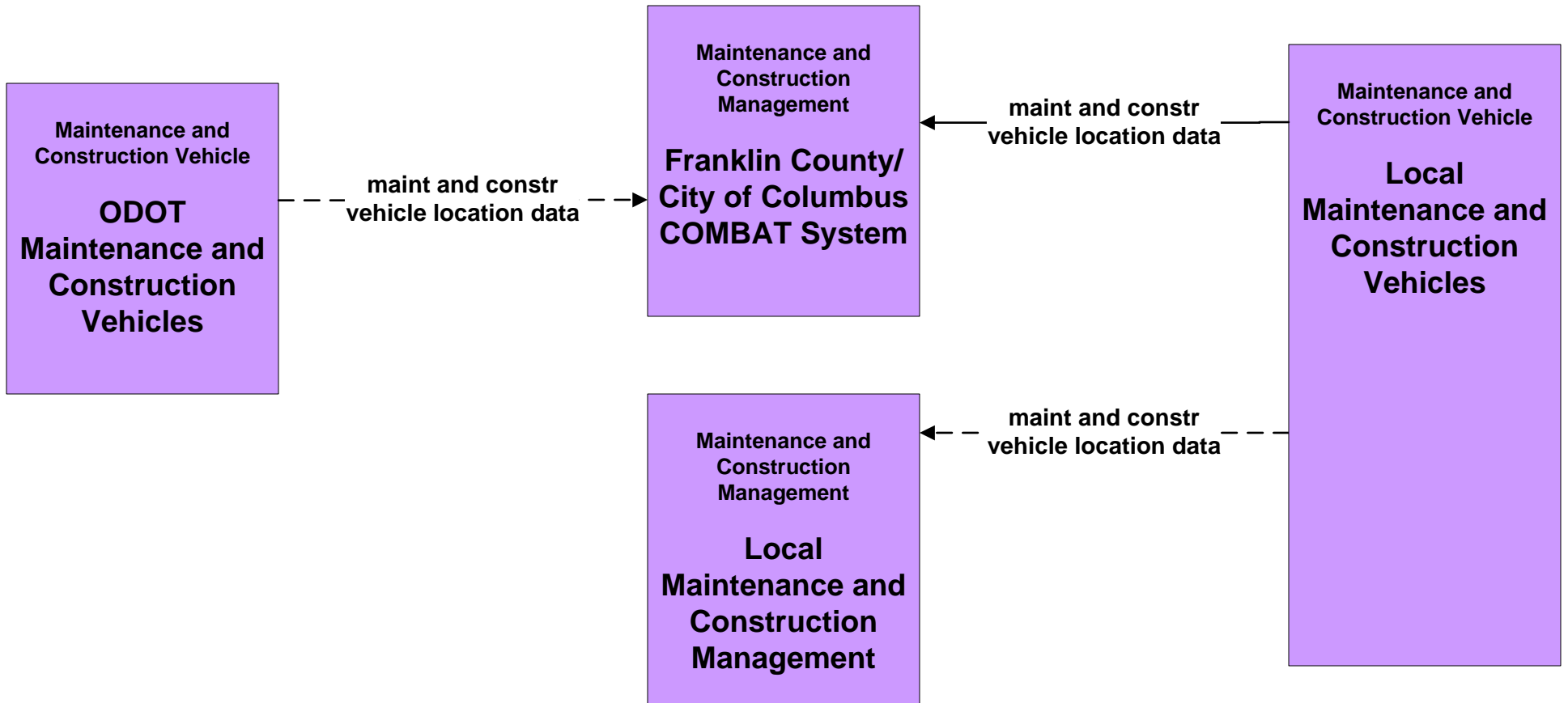
**ATMS15 - Railroad Operations Coordination  
State of Ohio**



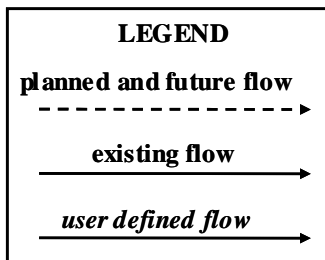
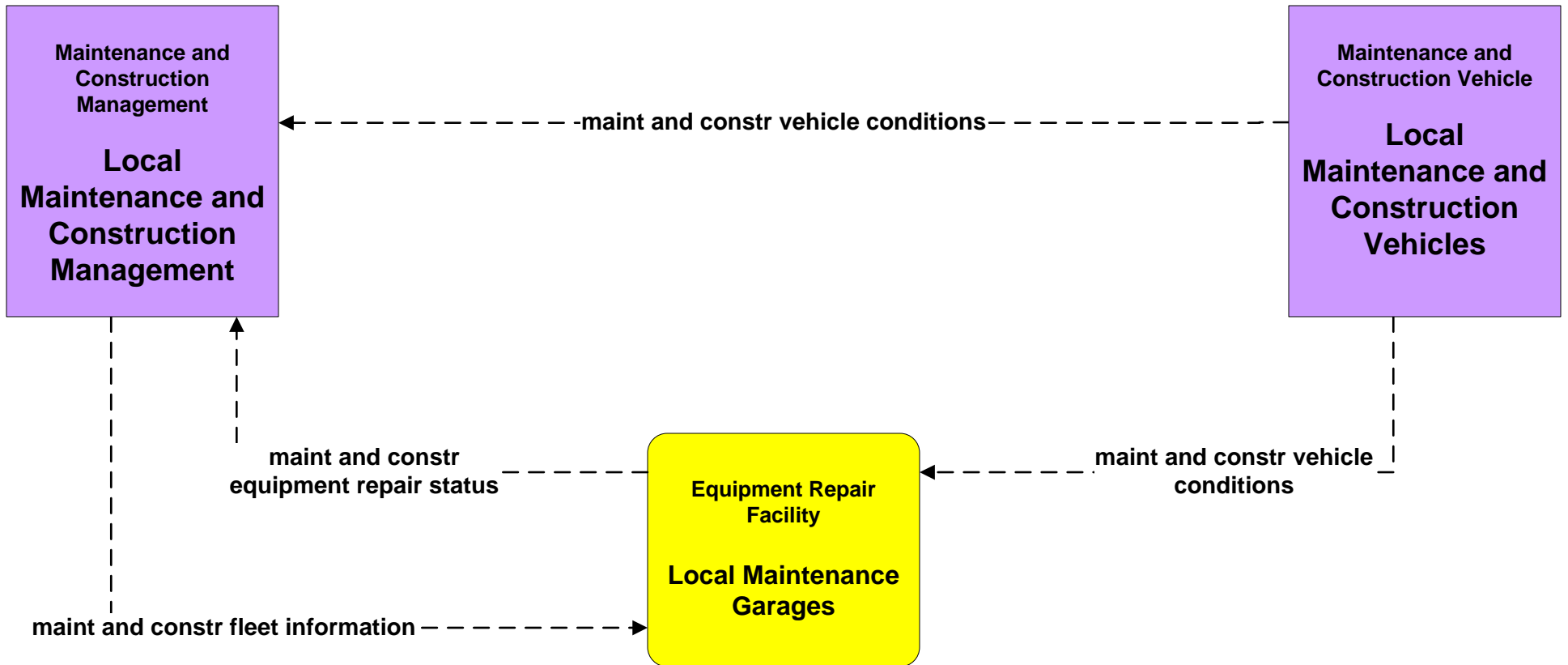
# ATMS19 - Speed Monitoring Local Counties and Municipalities



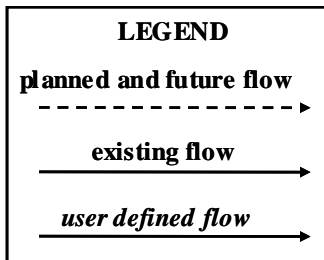
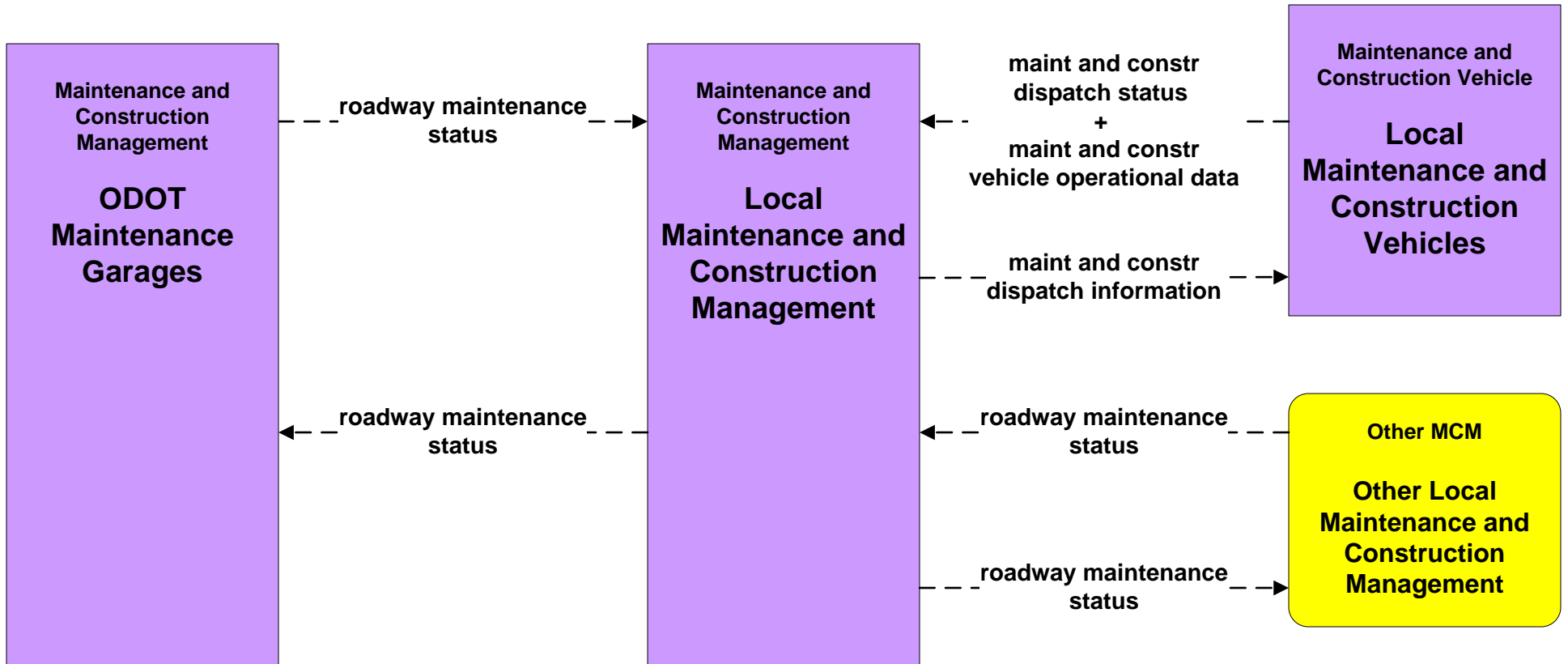
# MC01 - Maintenance and Construction Vehicle and Equipment Tracking Local Counties and Municipalities



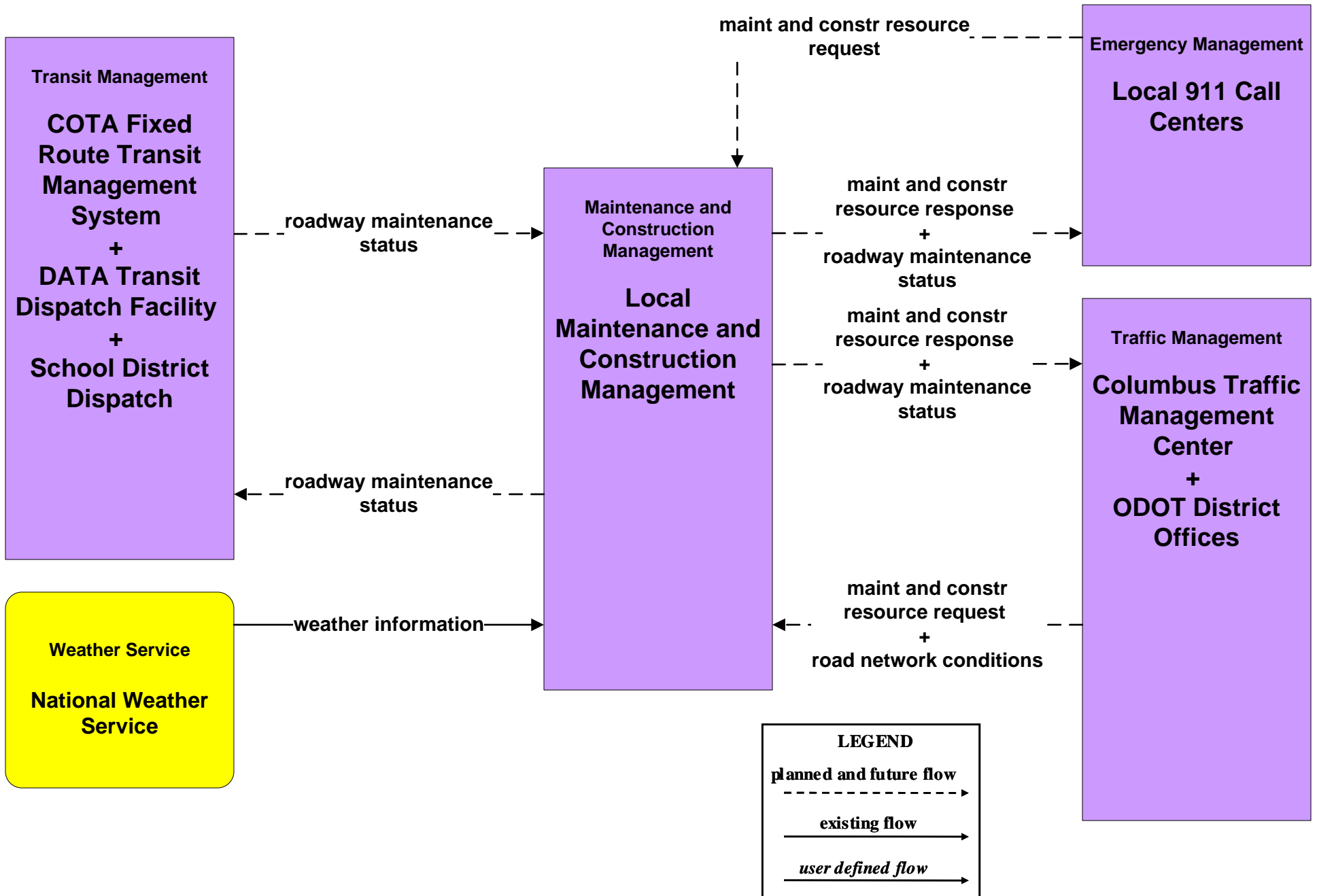
**MC02 - Maintenance and Construction Vehicle Maintenance  
Local Counties and Municipalities**



**MC06 - Winter Maintenance  
Local Counties and Municipalities (1 of 2)**

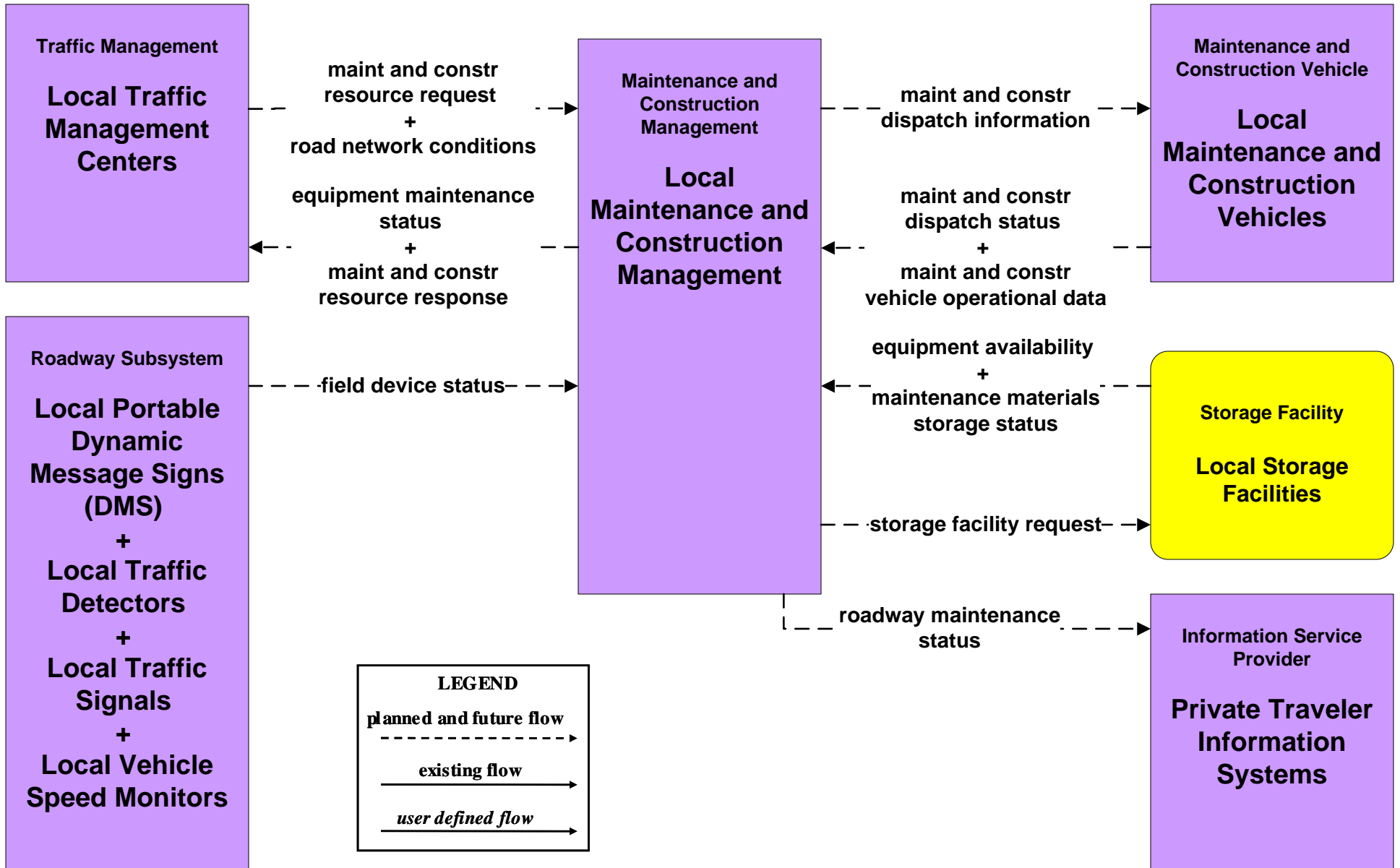


**MC06 - Winter Maintenance  
Local Counties and Municipalities (2 of 2)**

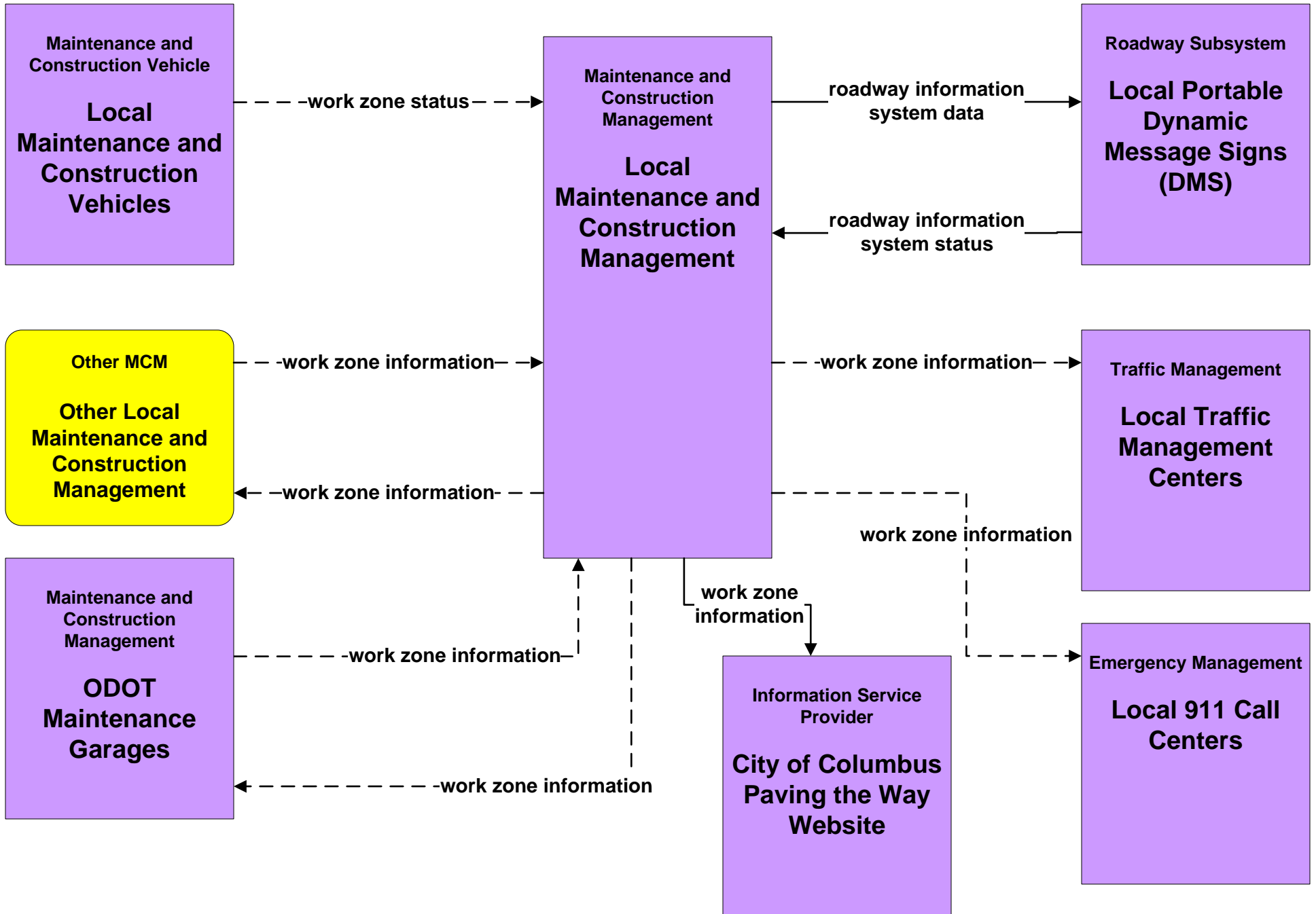




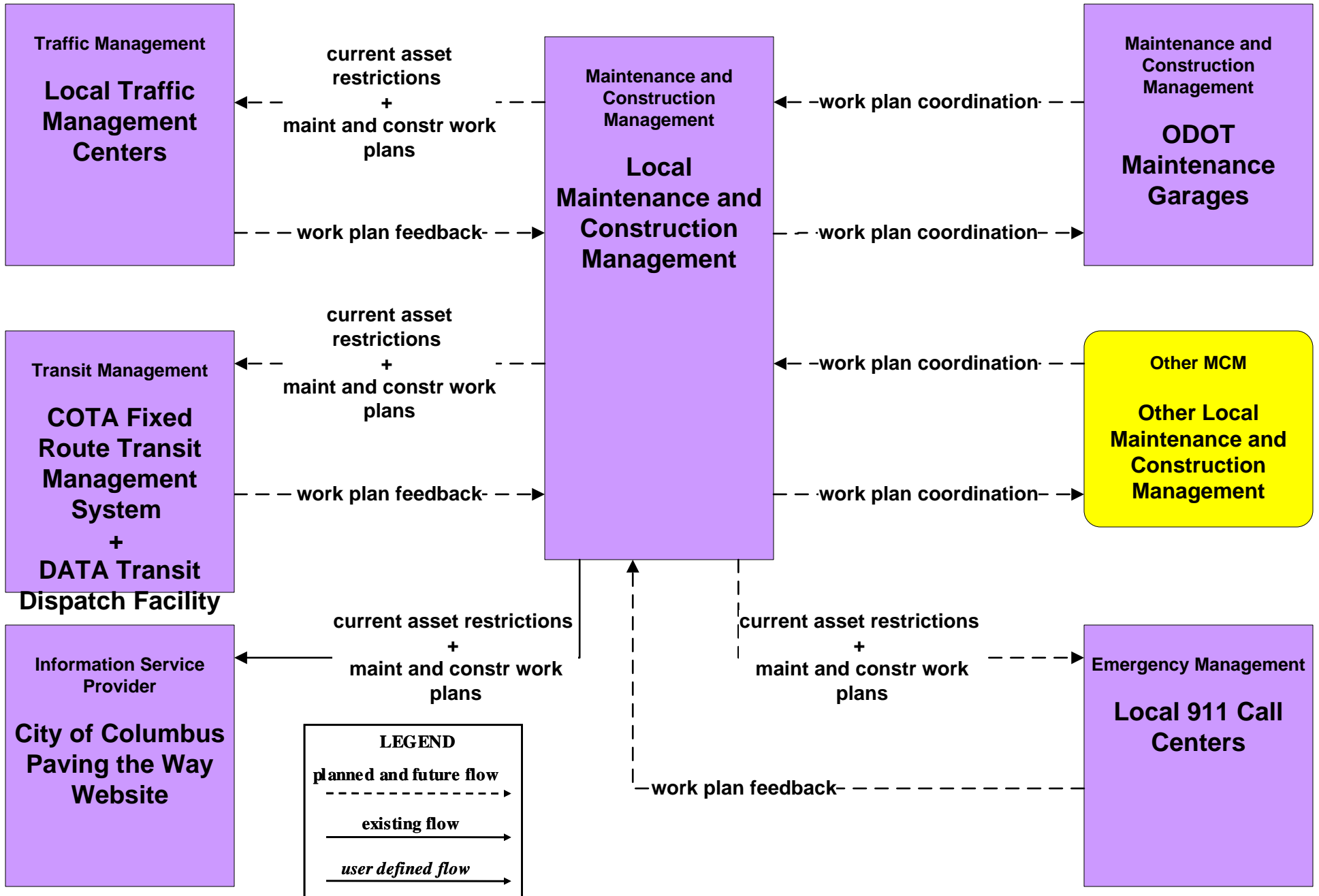
**MC07 - Roadway Maintenance and Construction  
Local Counties and Municipalities**



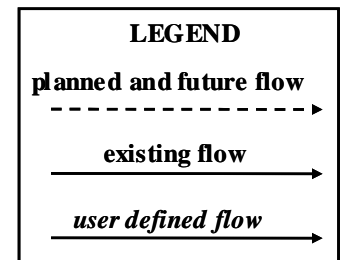
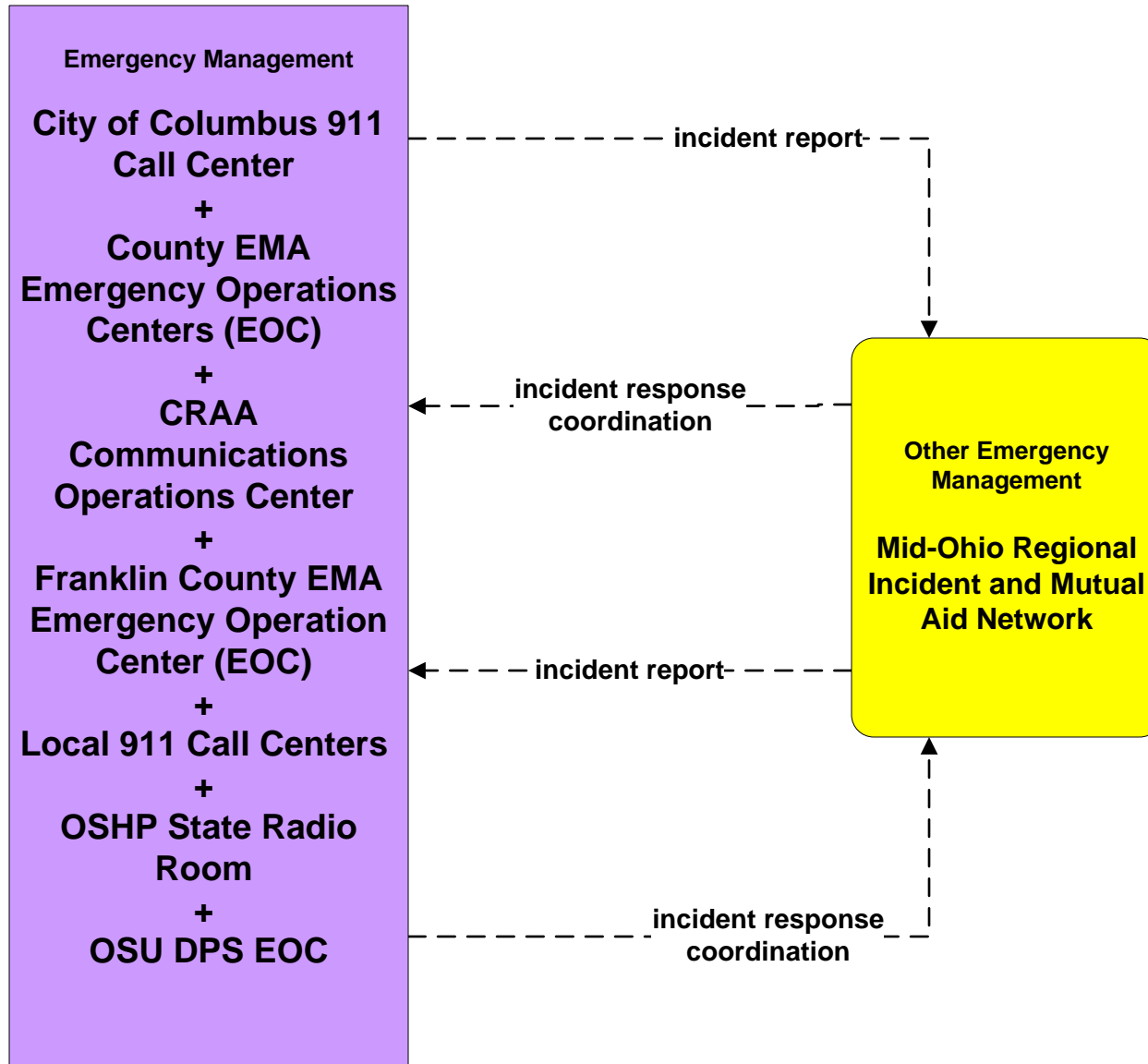
**MC08 - Work Zone Management  
Local Counties and Municipalities**



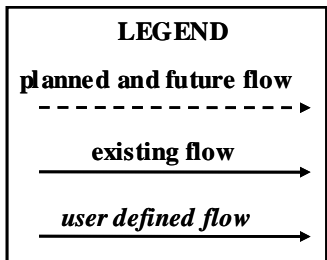
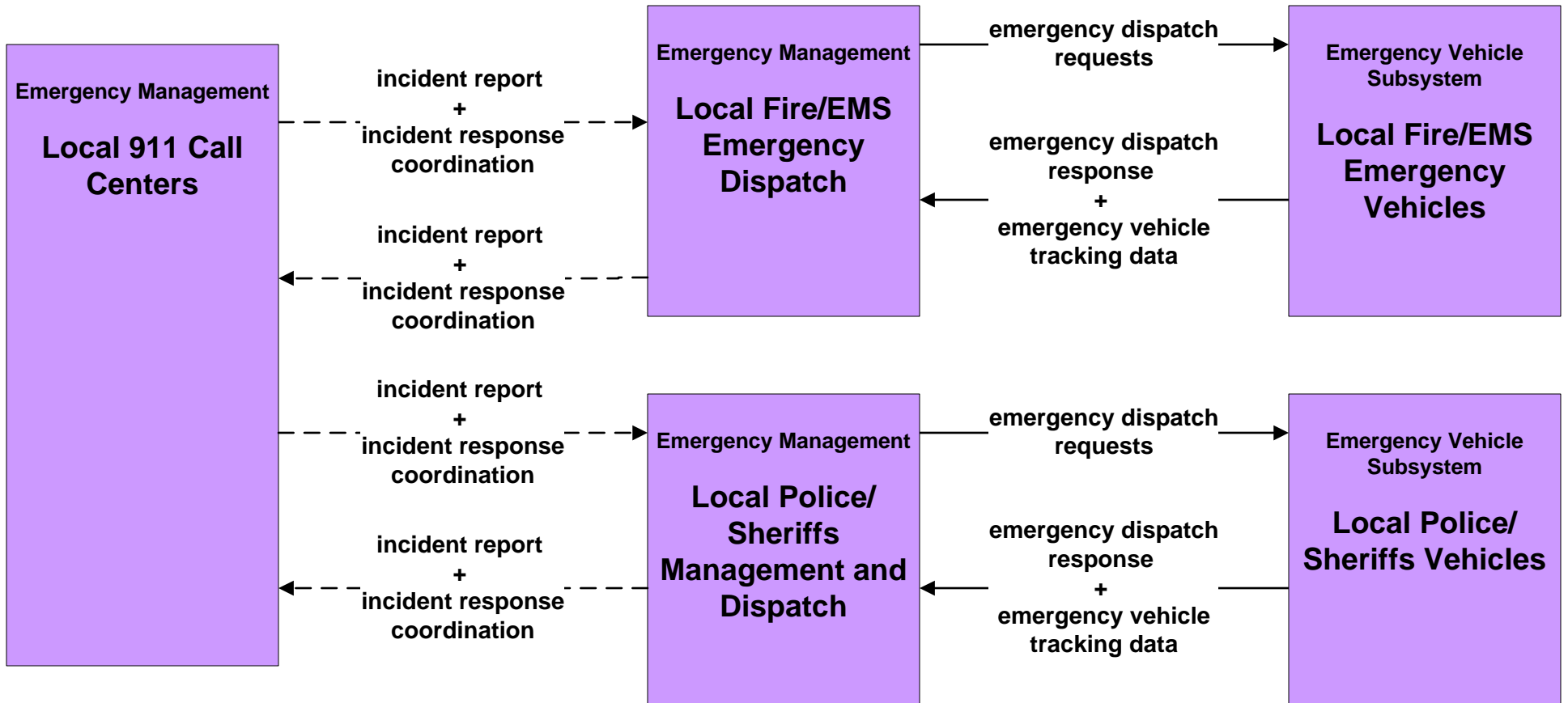
# MC10 - Maintenance and Construction Activity Coordination Local Counties and Municipalities



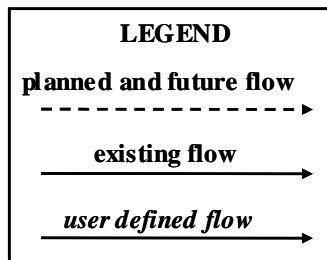
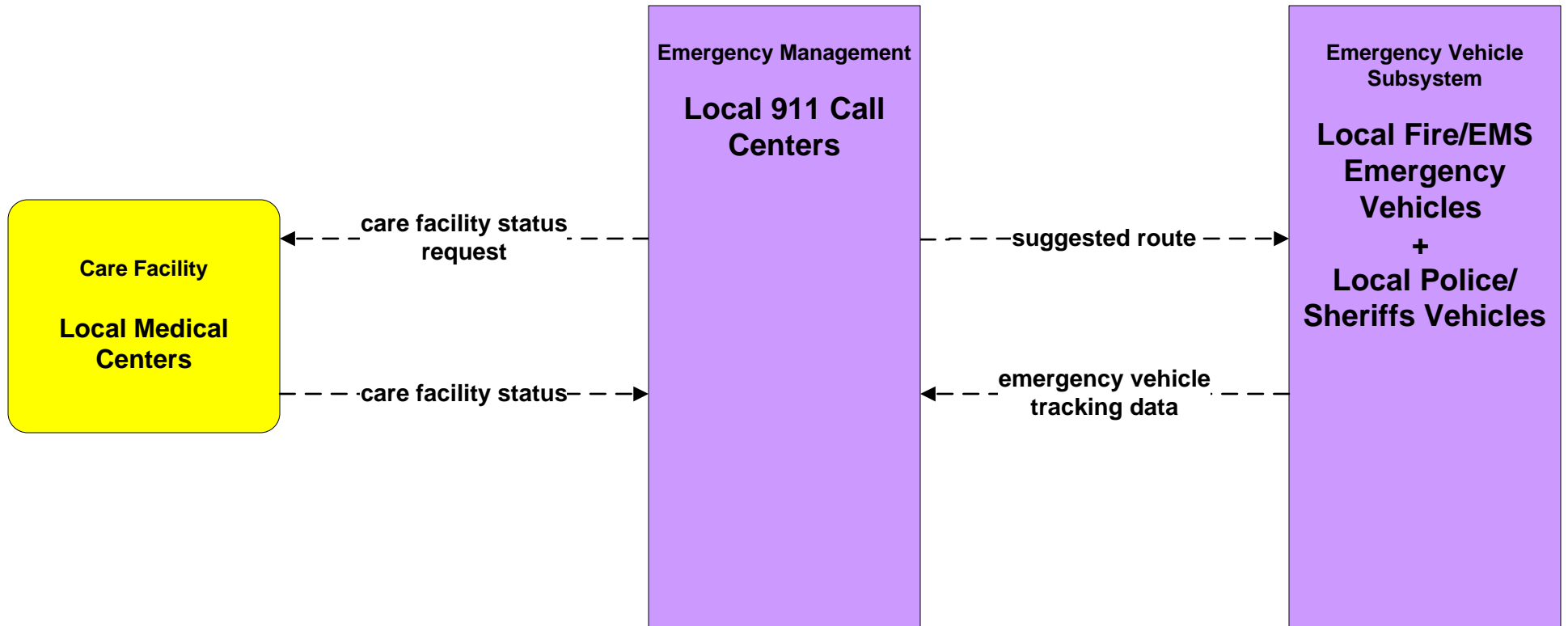
**EM01 - Emergency Call-Taking and Dispatch  
Regional Emergency Communications Network (EM to Other EM)**



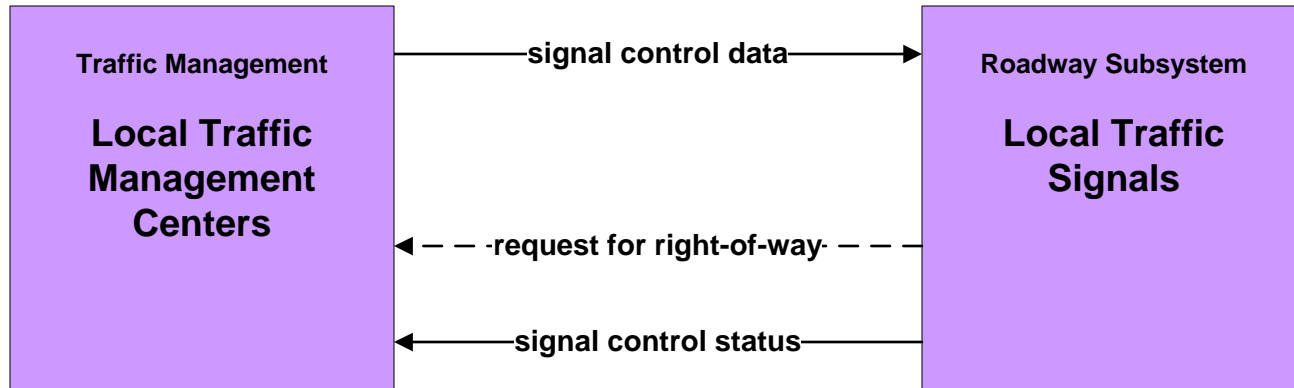
# EM01 - Emergency Call-Taking and Dispatch Local Counties and Municipalities



**EM02 - Emergency Routing  
Regional Medical Center Coordination (2 of 2)**

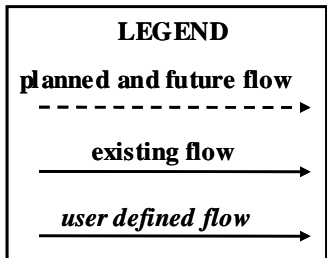
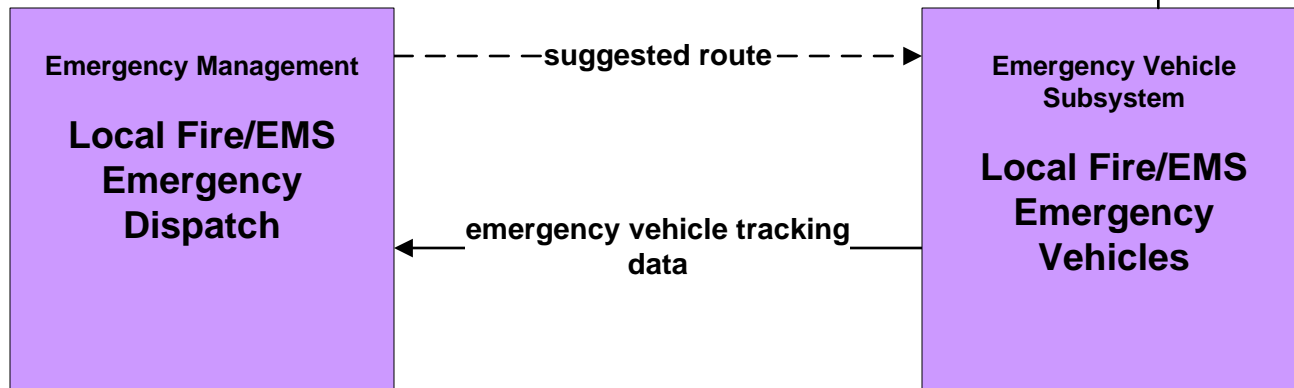


## EM02 - Emergency Routing Local Counties and Municipalities

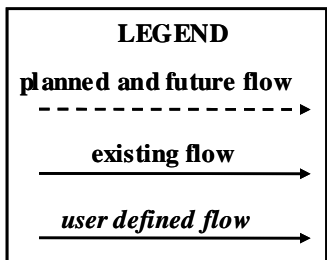
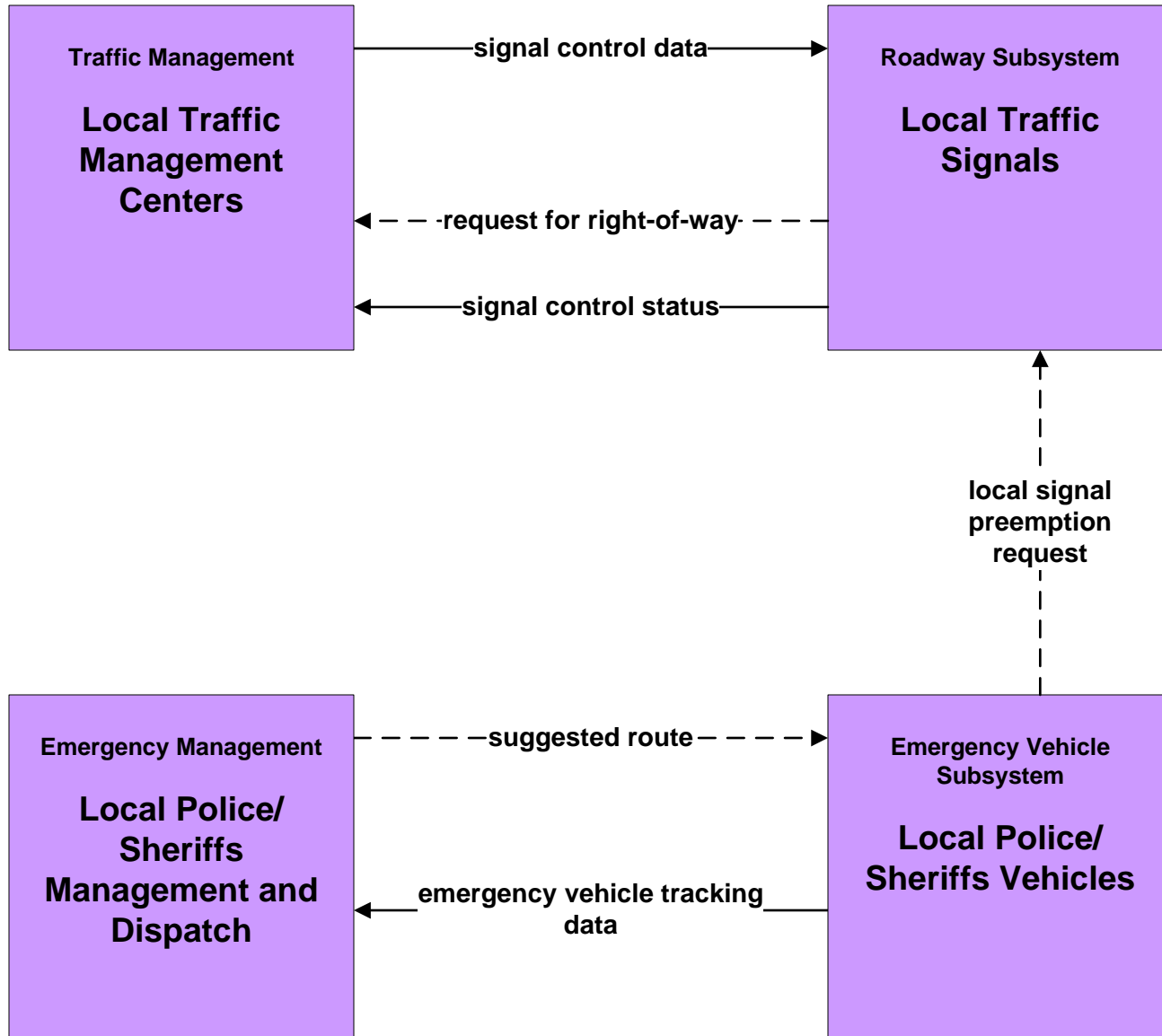


*The local signal preemption request is existing for the following cities as of March 2009: Canal Winchester, City of Pickerington, Gahanna, Upper Arlington, and Violet Township.*

local signal preemption request

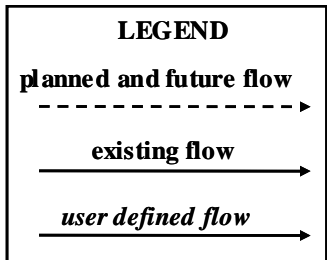
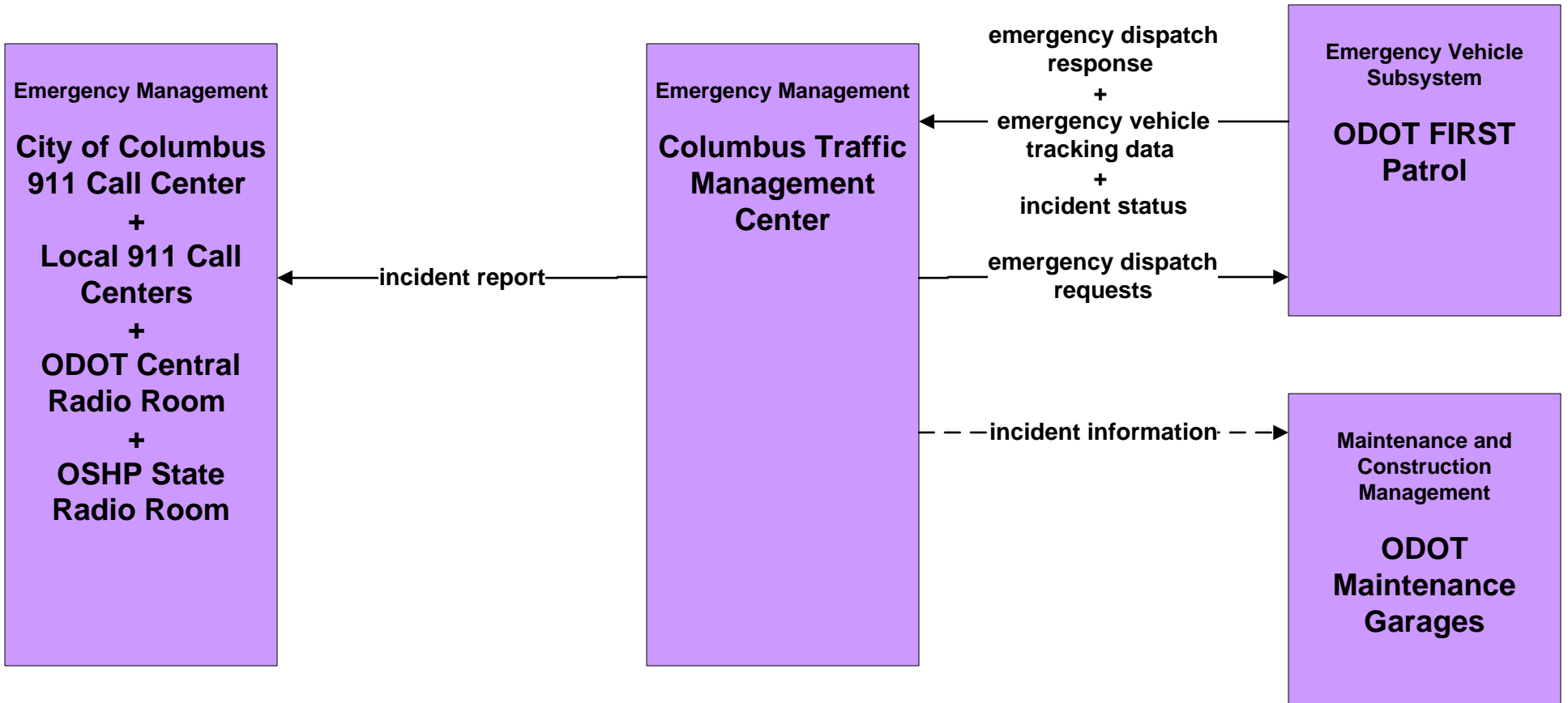


# EM02 - Emergency Routing Local Counties and Municipalities

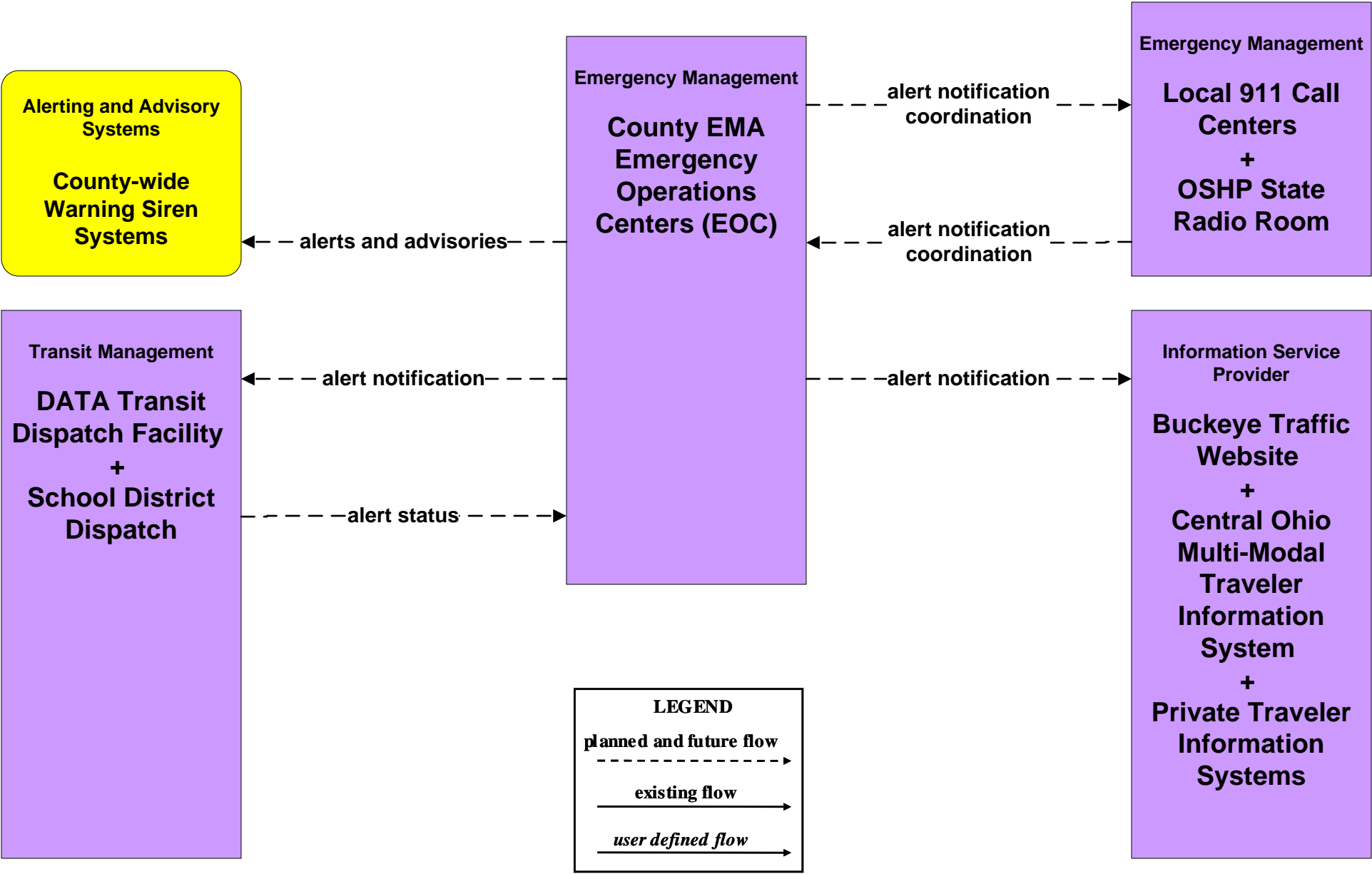




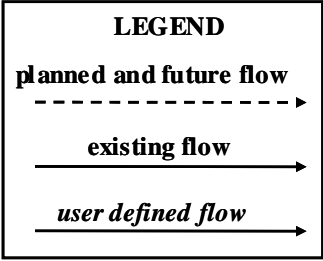
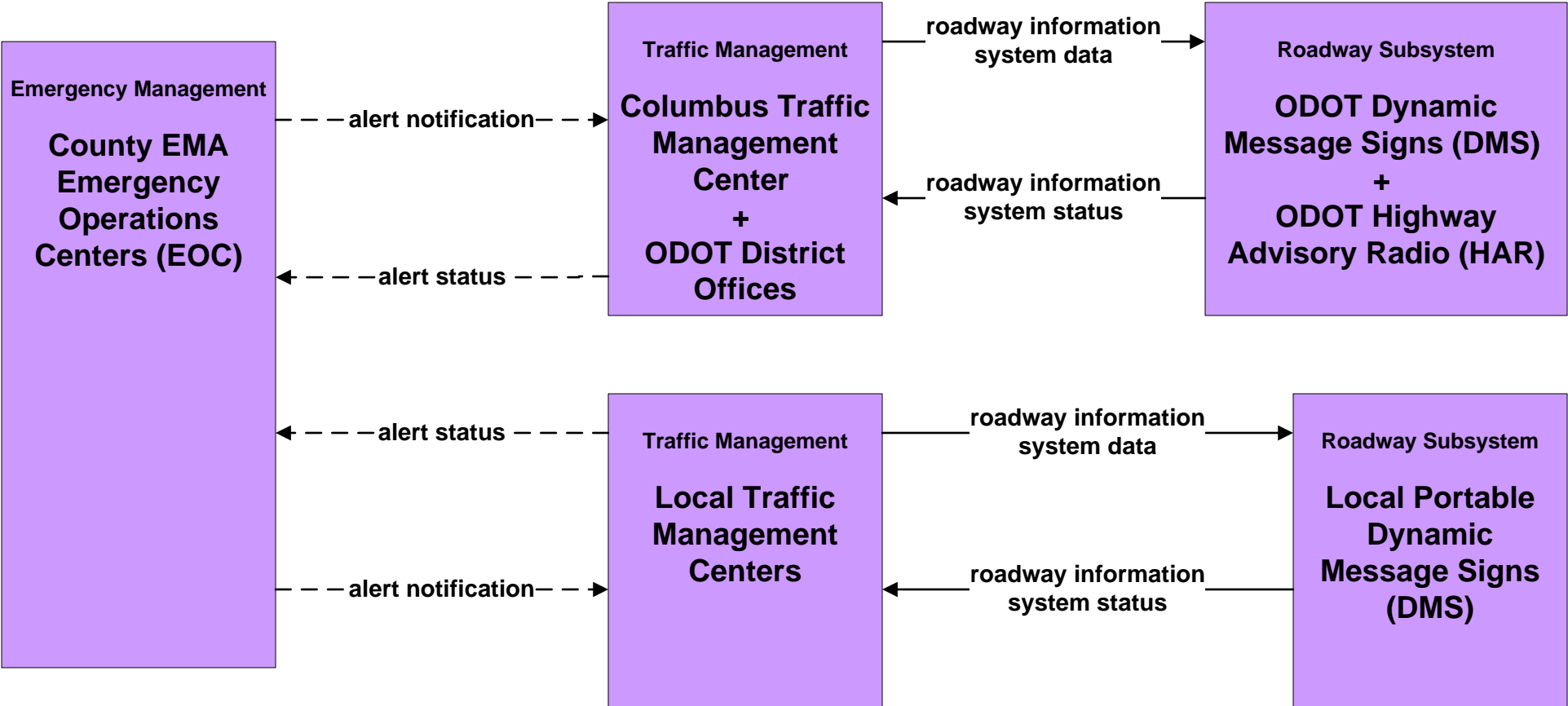
**EM04 - Roadway Service Patrols  
ODOT**



**EM06 - Wide Area Alert  
County EOCs (1 of 2)**

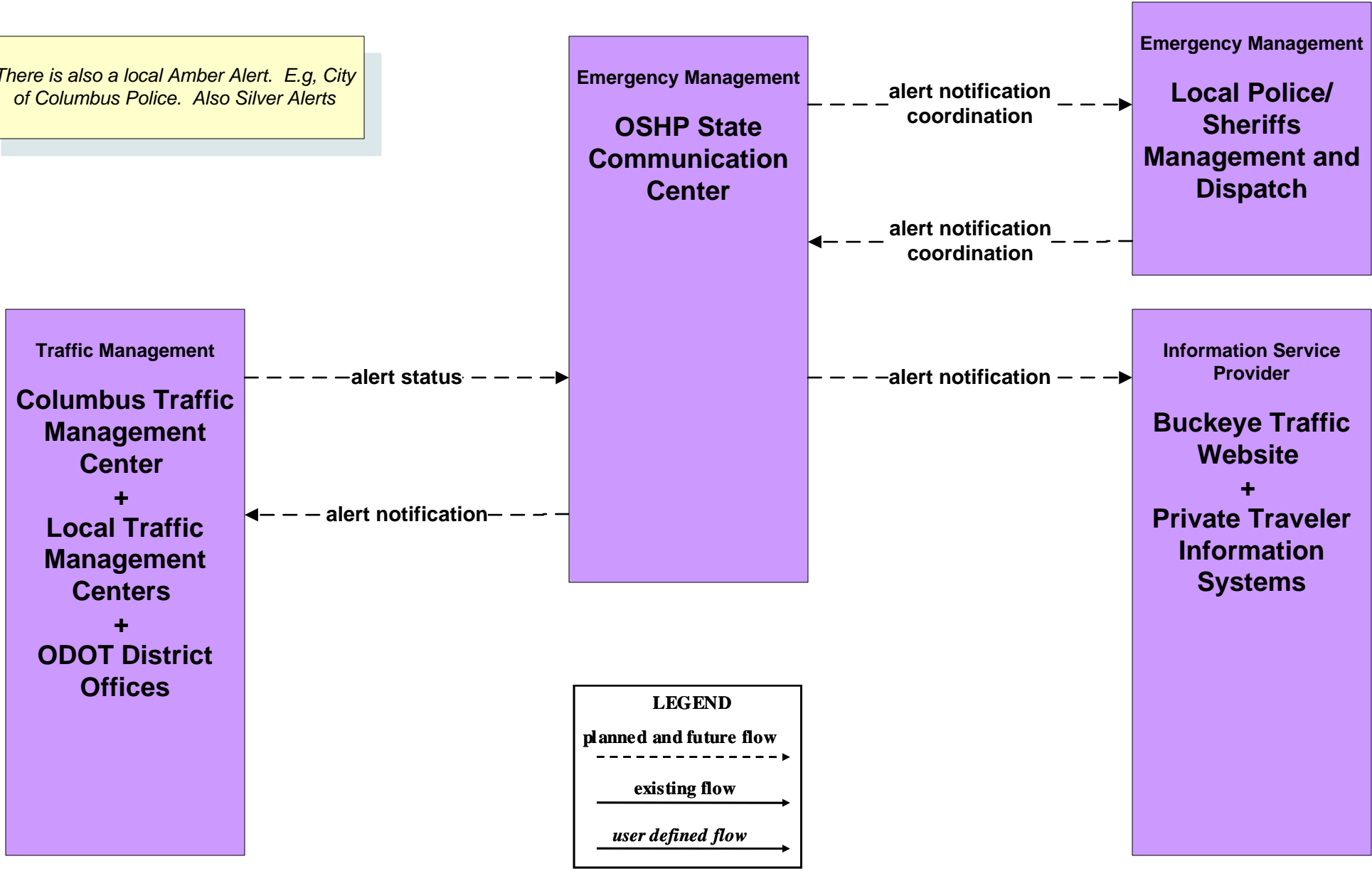


**EM06 - Wide Area Alert  
County EOCs (2 of 2)**

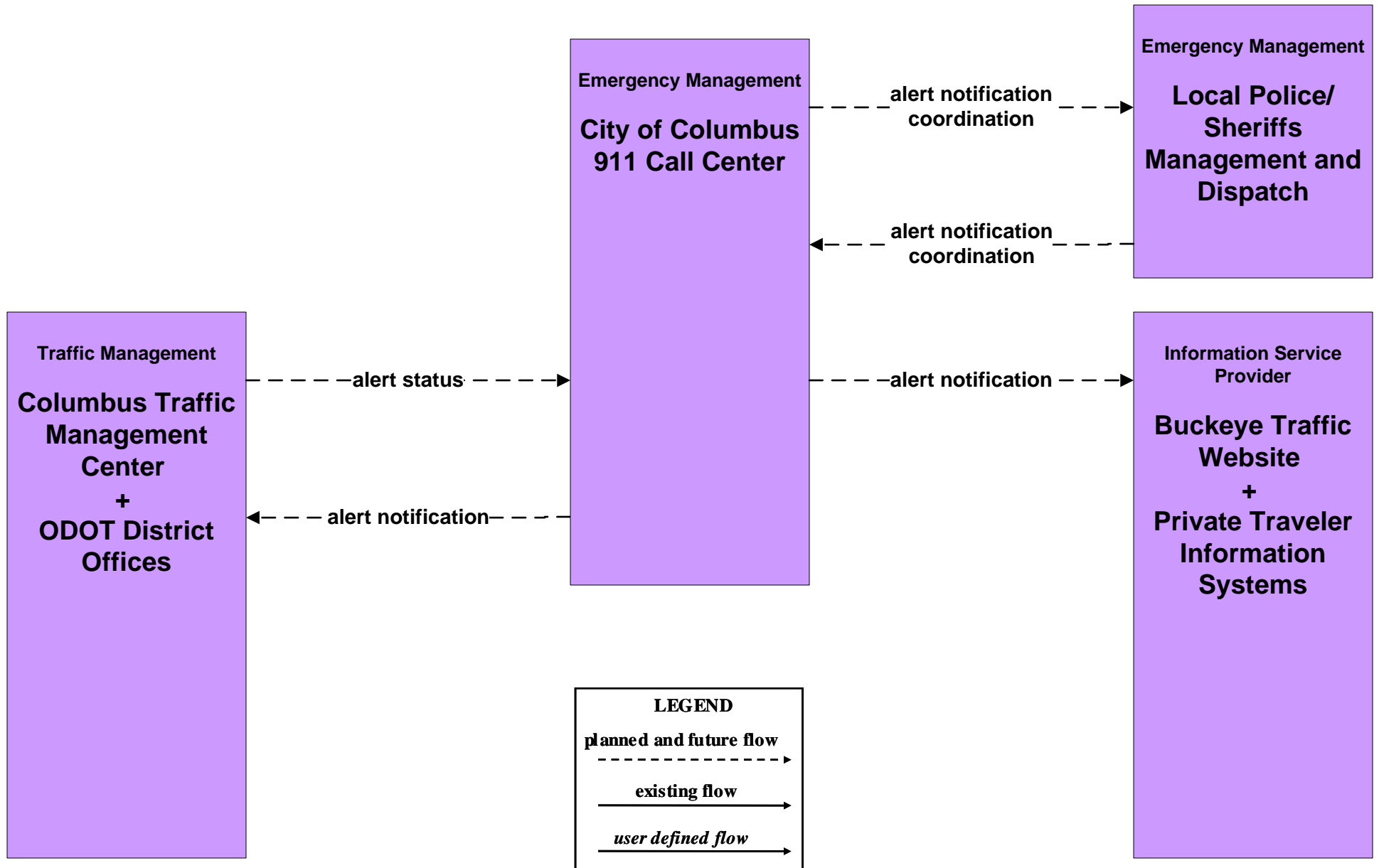


**EM06 - Wide Area Alert  
Statewide Amber/Silver Alerts**

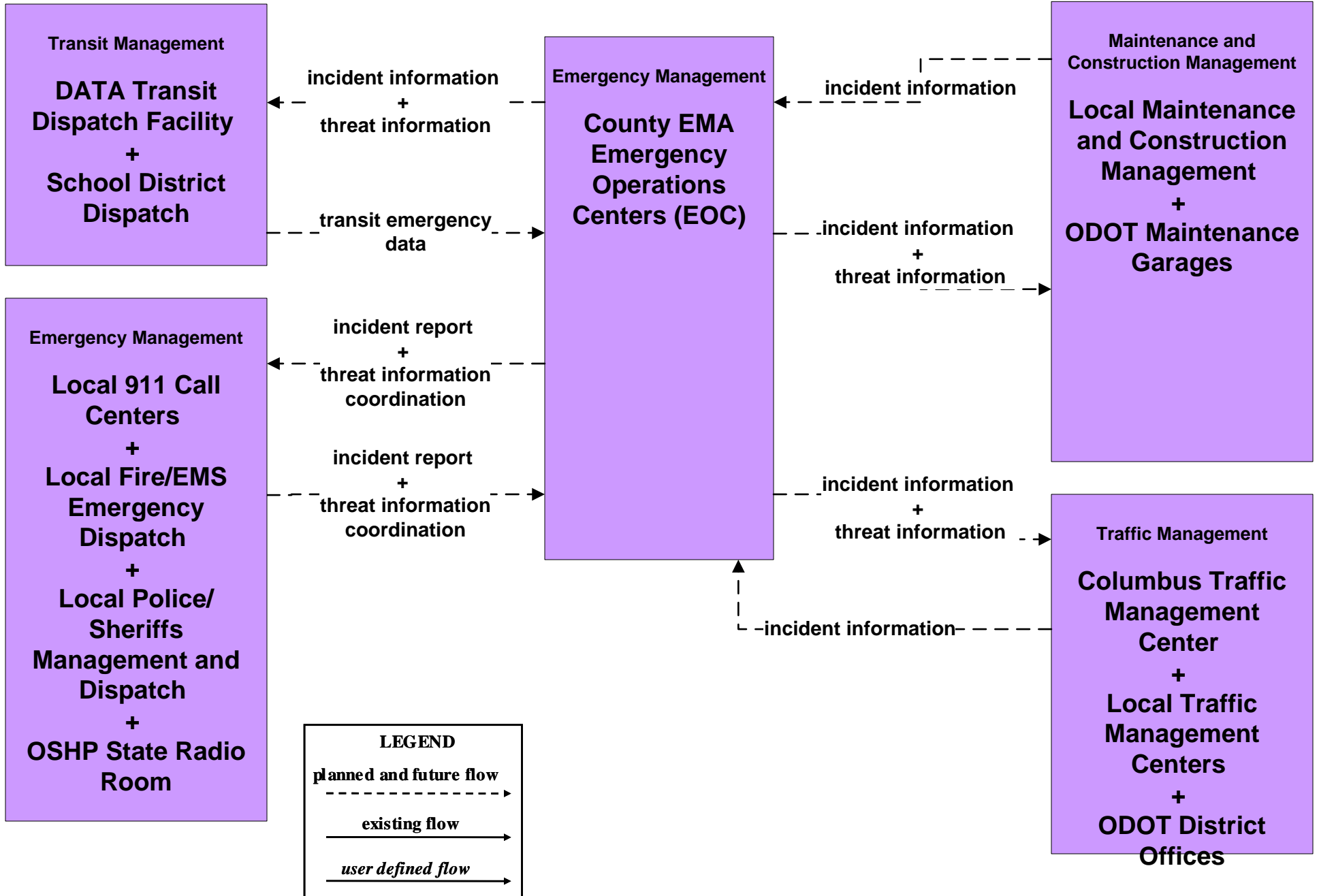
*There is also a local Amber Alert. E.g, City of Columbus Police. Also Silver Alerts*



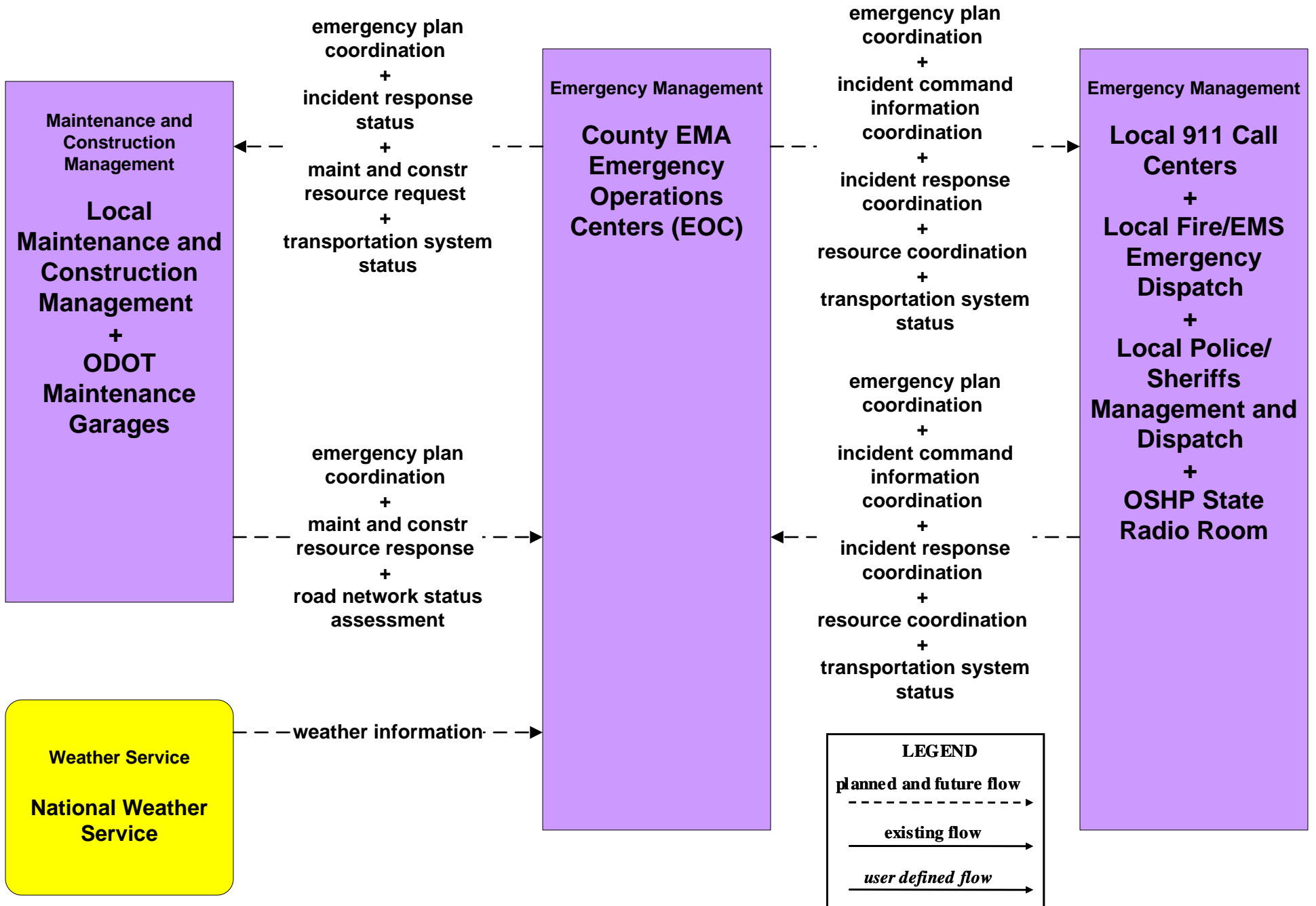
**EM06 - Wide Area Alert  
City of Columbus Amber/Silver Alerts**



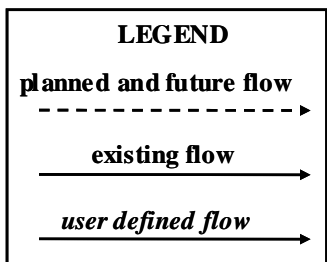
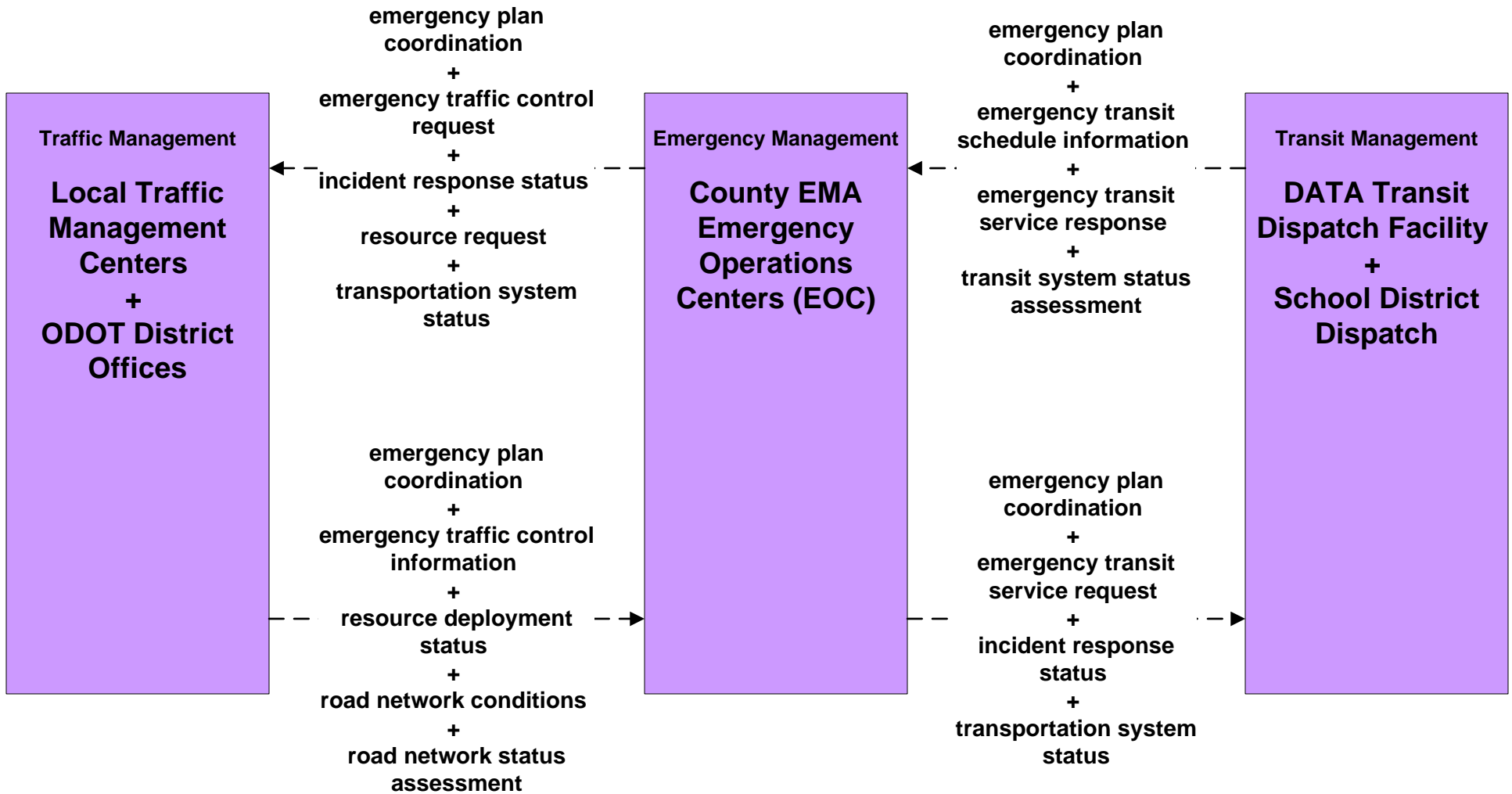
# EM07 - Early Warning System County EOCs



**EM08 - Disaster Response and Recovery  
County EOCs (1 of 2)**

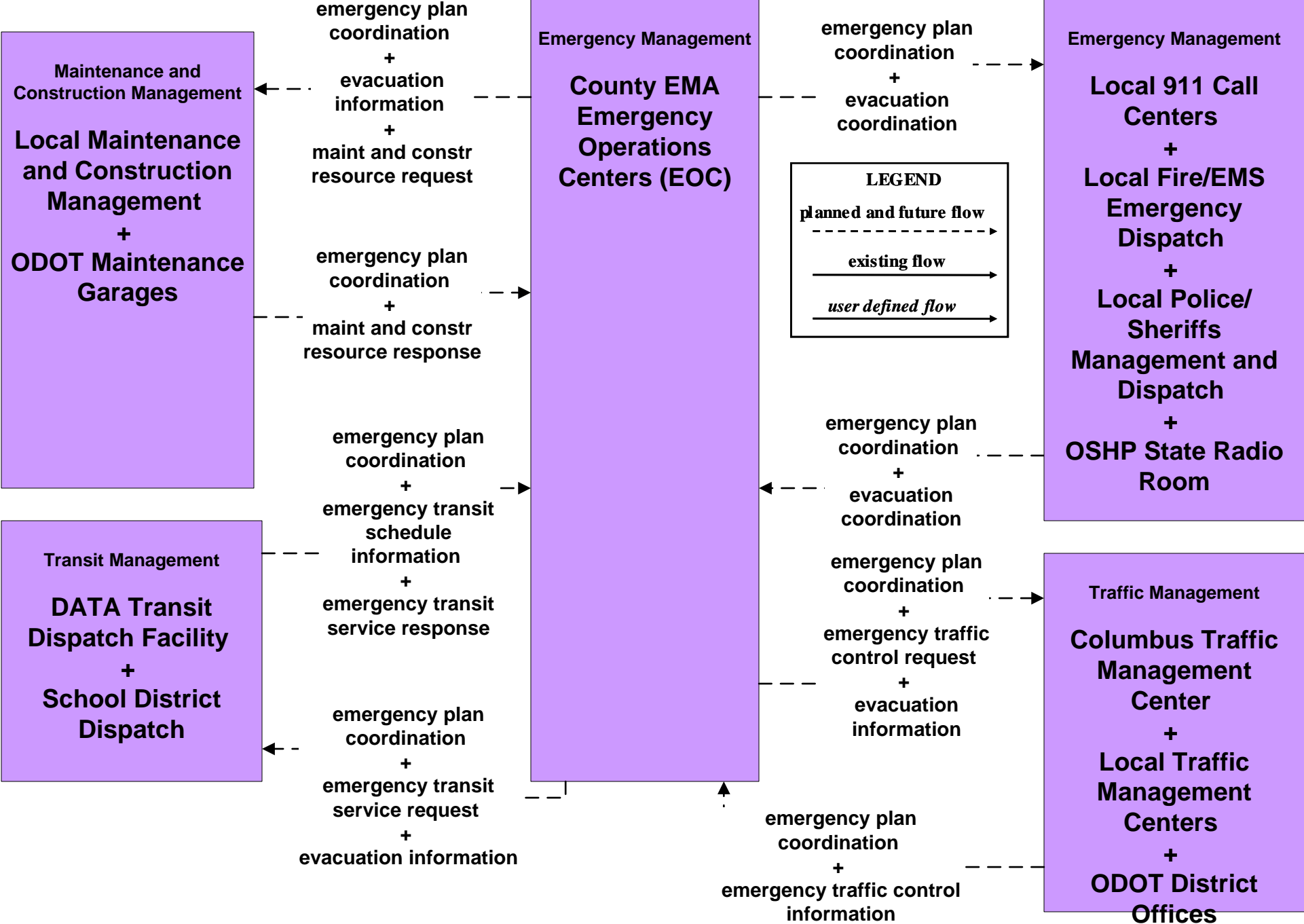


**EM08 - Disaster Response and Recovery  
County EOCs (2 of 2)**

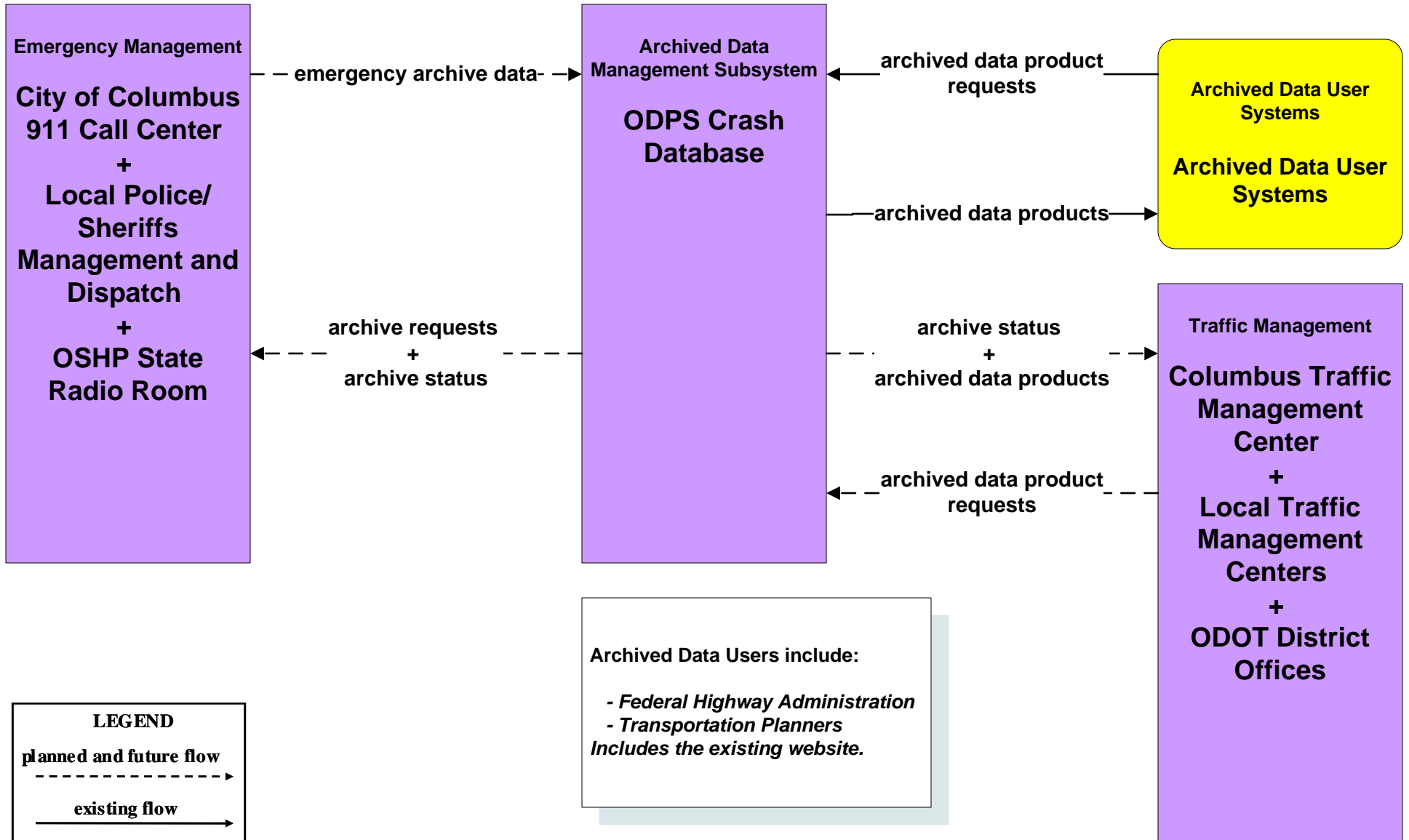




**EM09 – Evacuation and Reentry Management  
County EOCs**



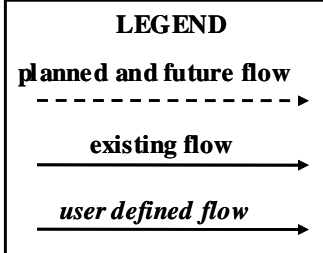
**AD1 - ITS Data Mart**  
**Ohio Department of Public Safety Crash Database**



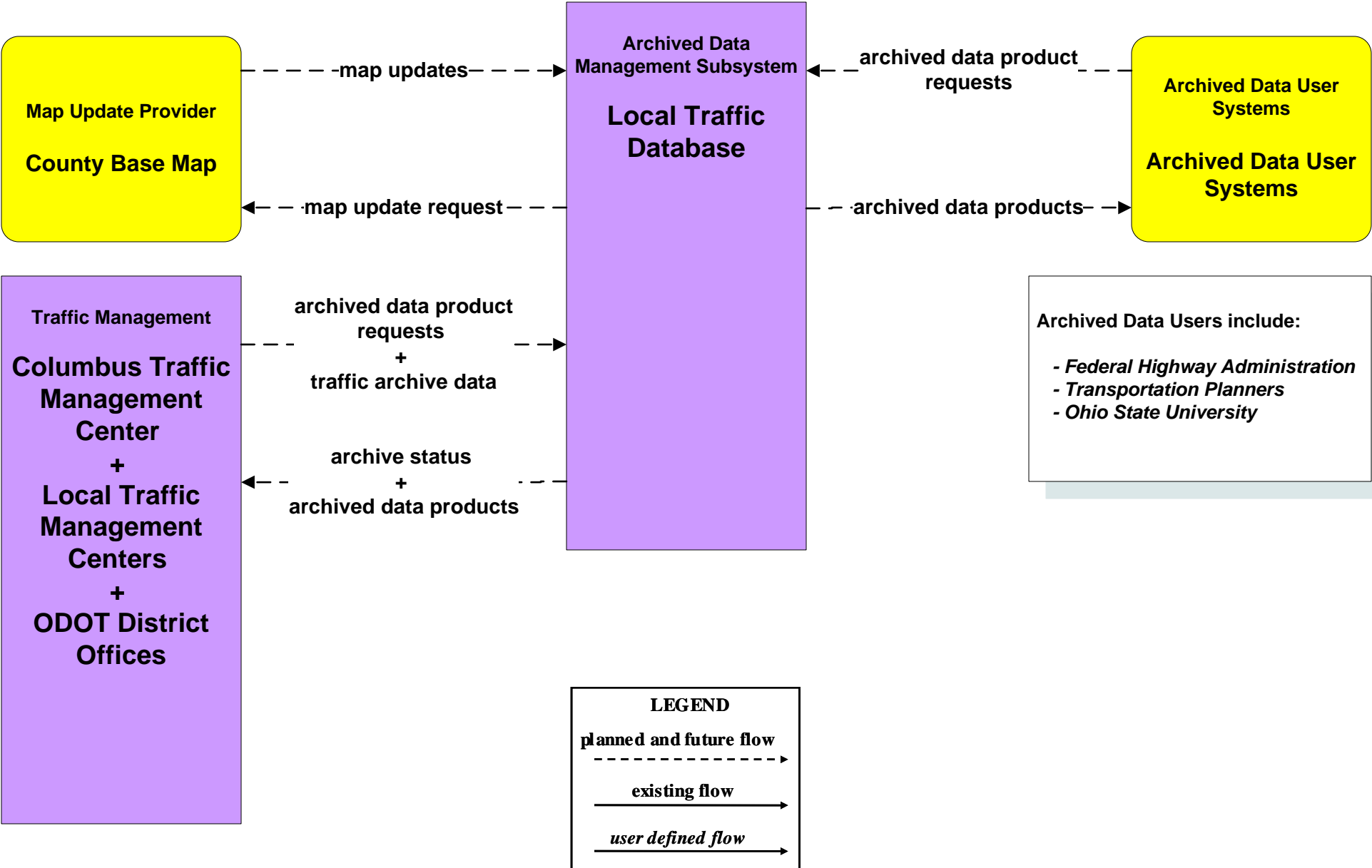
**Archived Data Users include:**

- *Federal Highway Administration*
- *Transportation Planners*

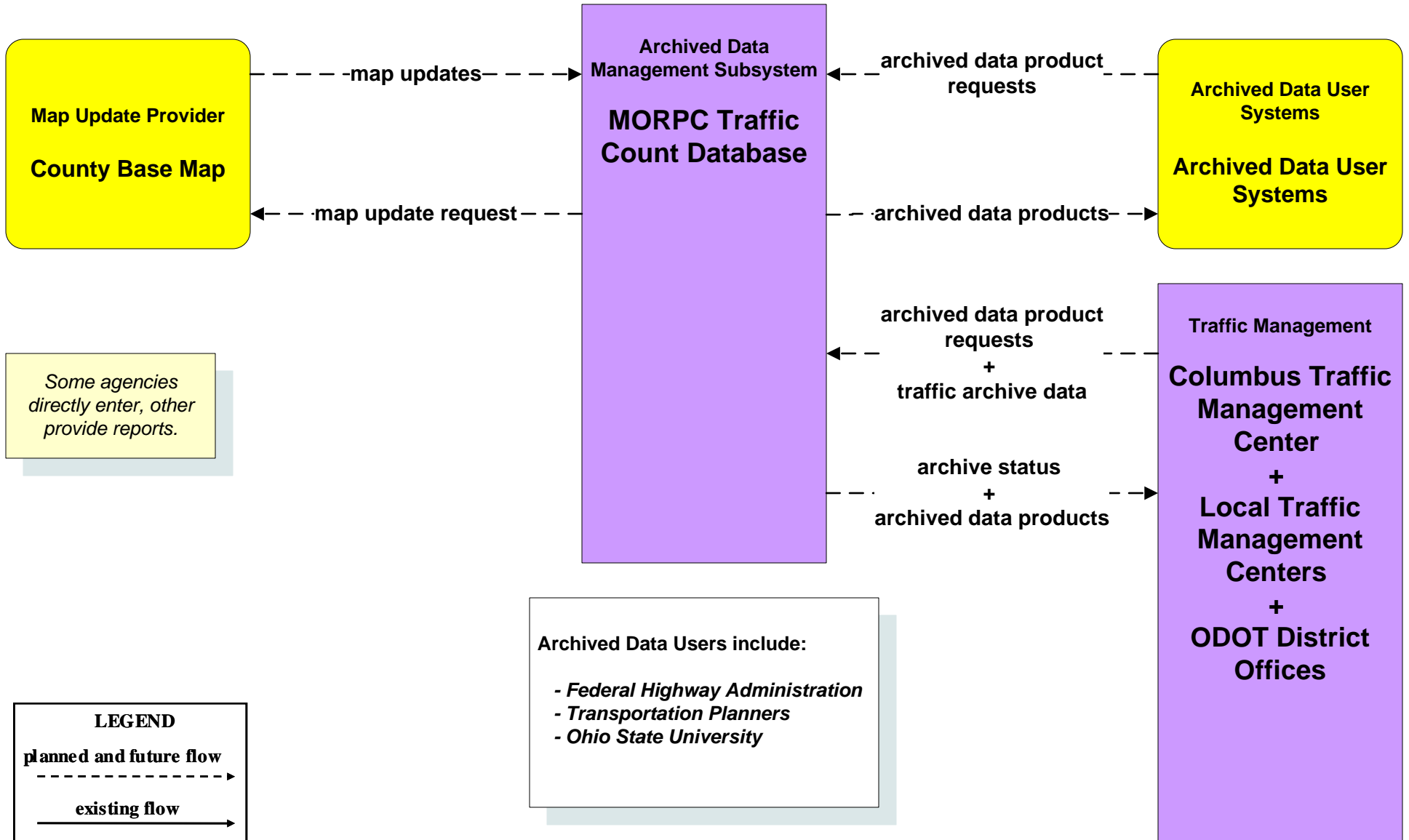
*Includes the existing website.*



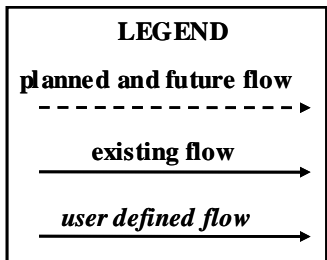
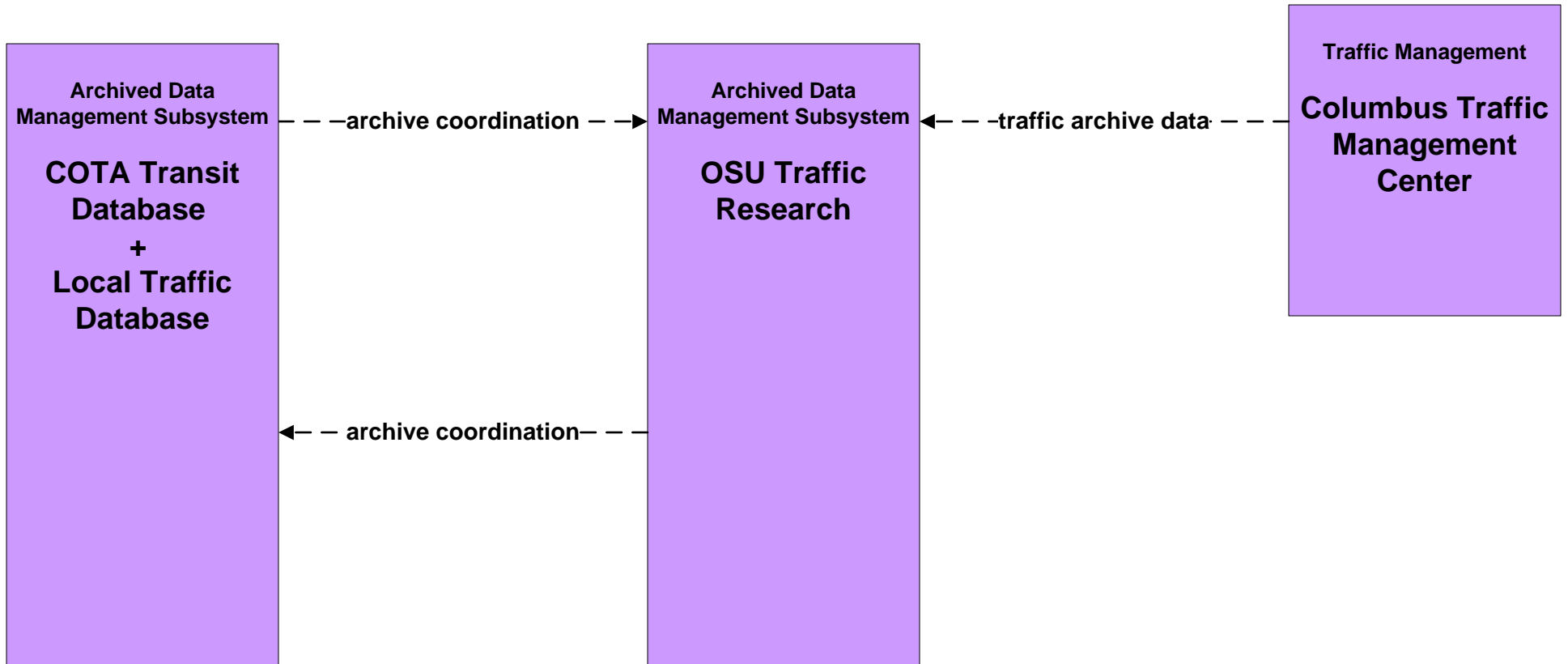
**AD1 - ITS Data Mart  
Traffic Data - Region**



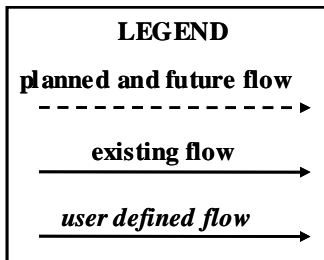
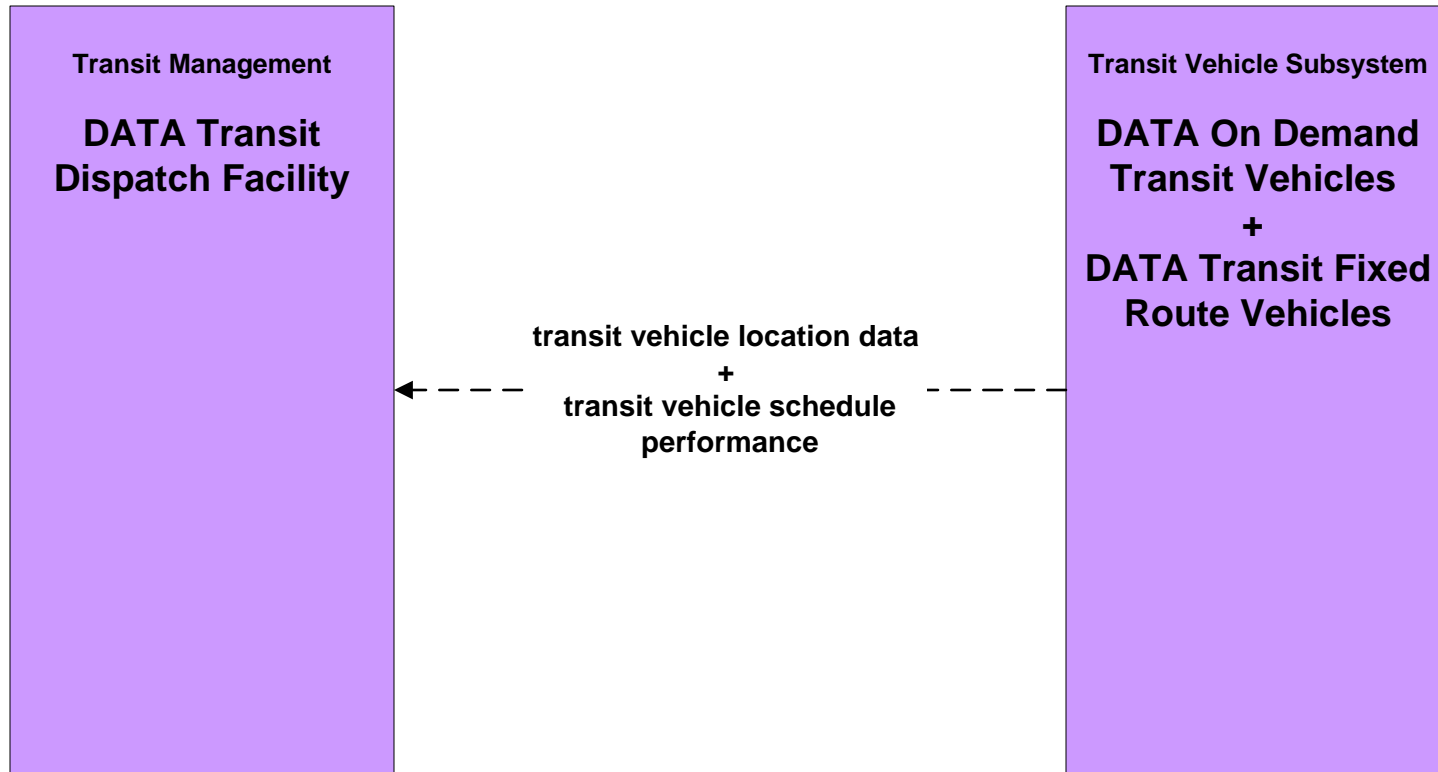
**AD2 - ITS Data Warehouse  
Traffic Data - Region**



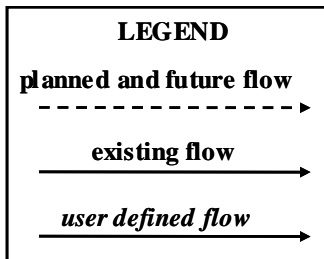
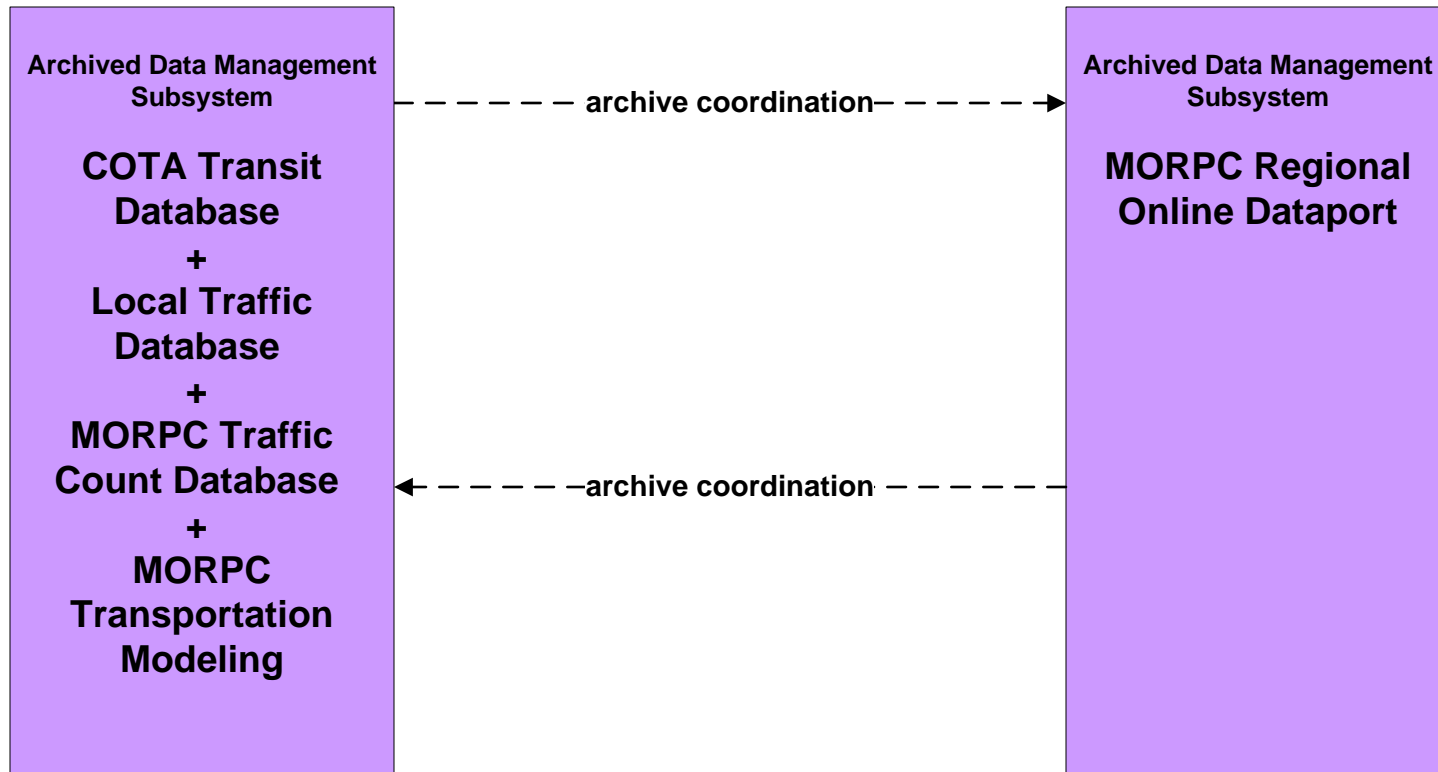
**AD2 - ITS Data Warehouse**  
**Ohio State University - Traffic Research**



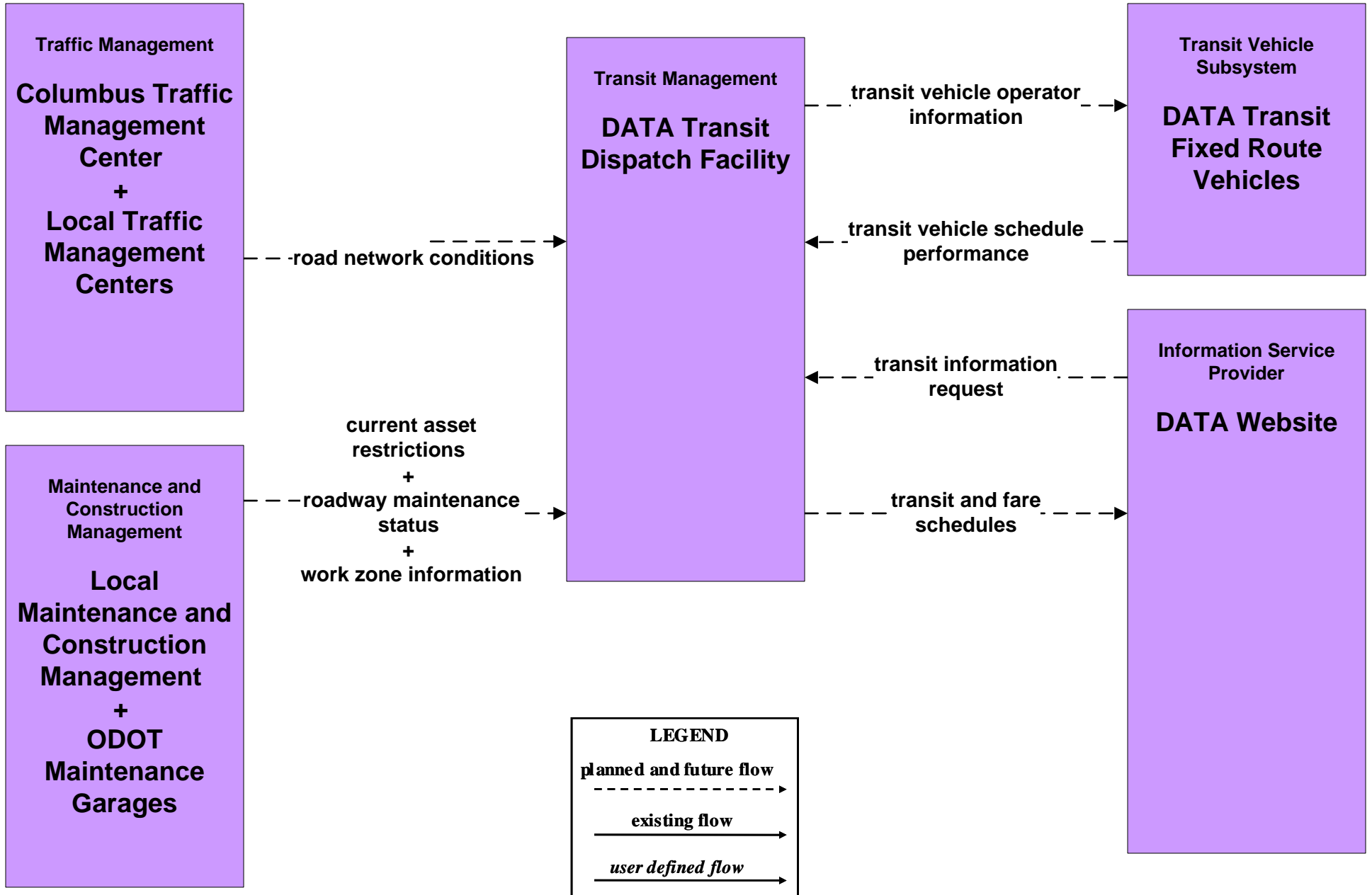
**APTS01 - Transit Vehicle Tracking  
DATA**



**AD3 - ITS Virtual Data Warehouse  
MORPC Regional Online Dataport**

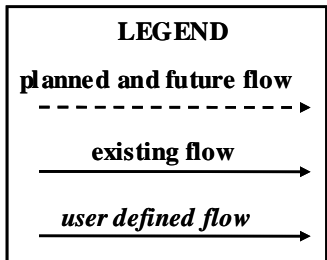
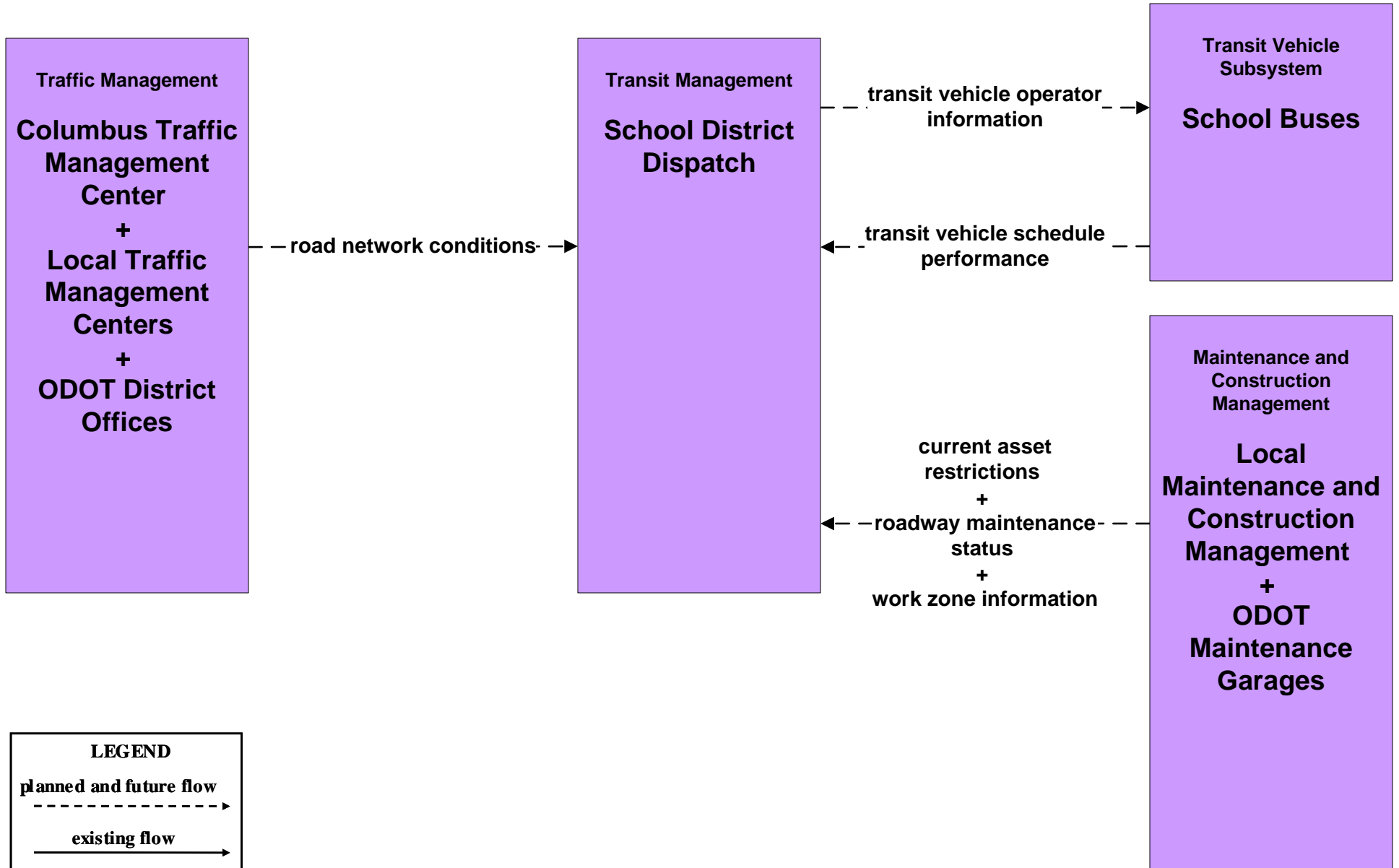


# APTS02 - Transit Fixed-Route Operations DATA

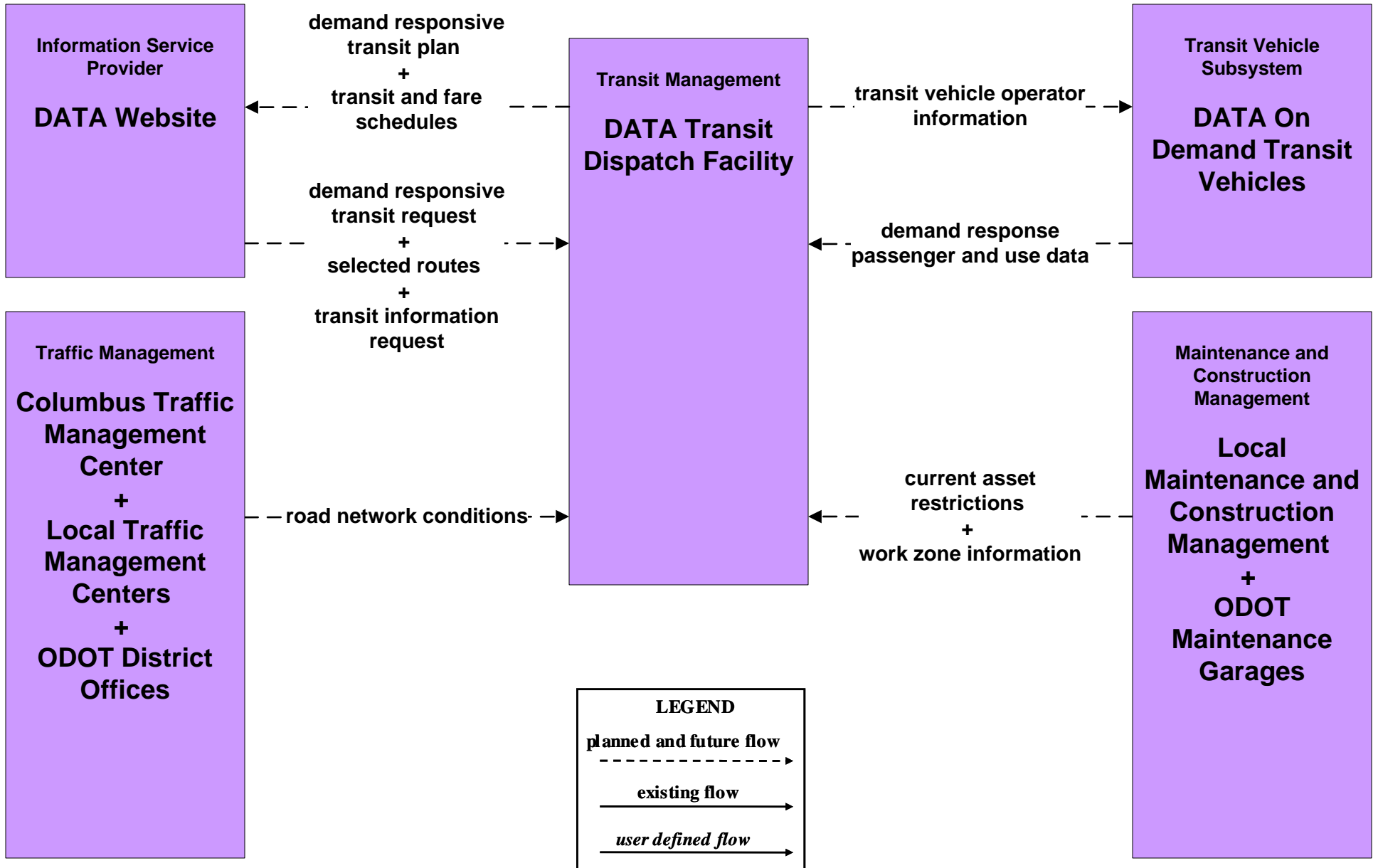




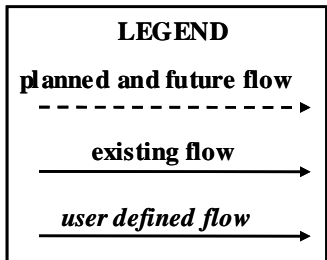
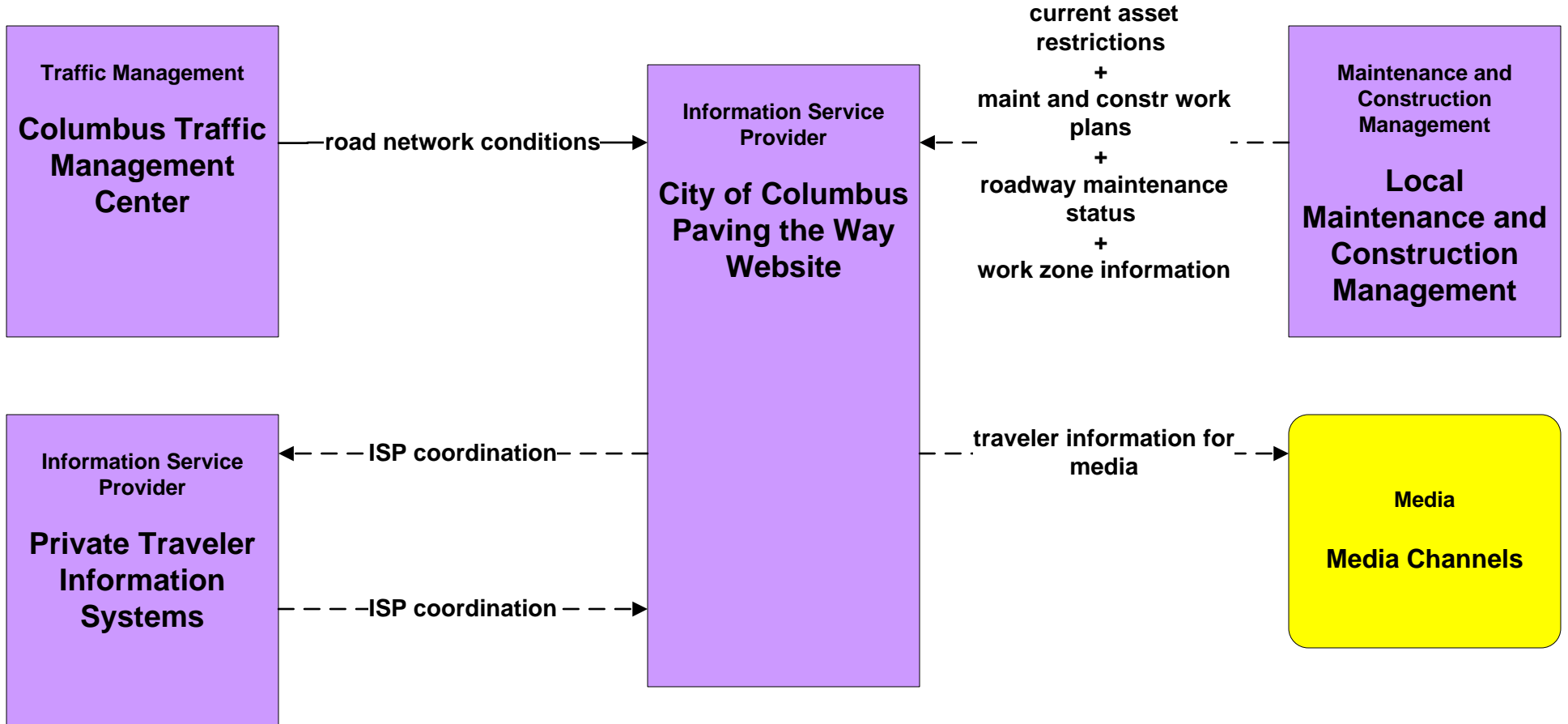
# APTS02 - Transit Fixed-Route Operations School Districts



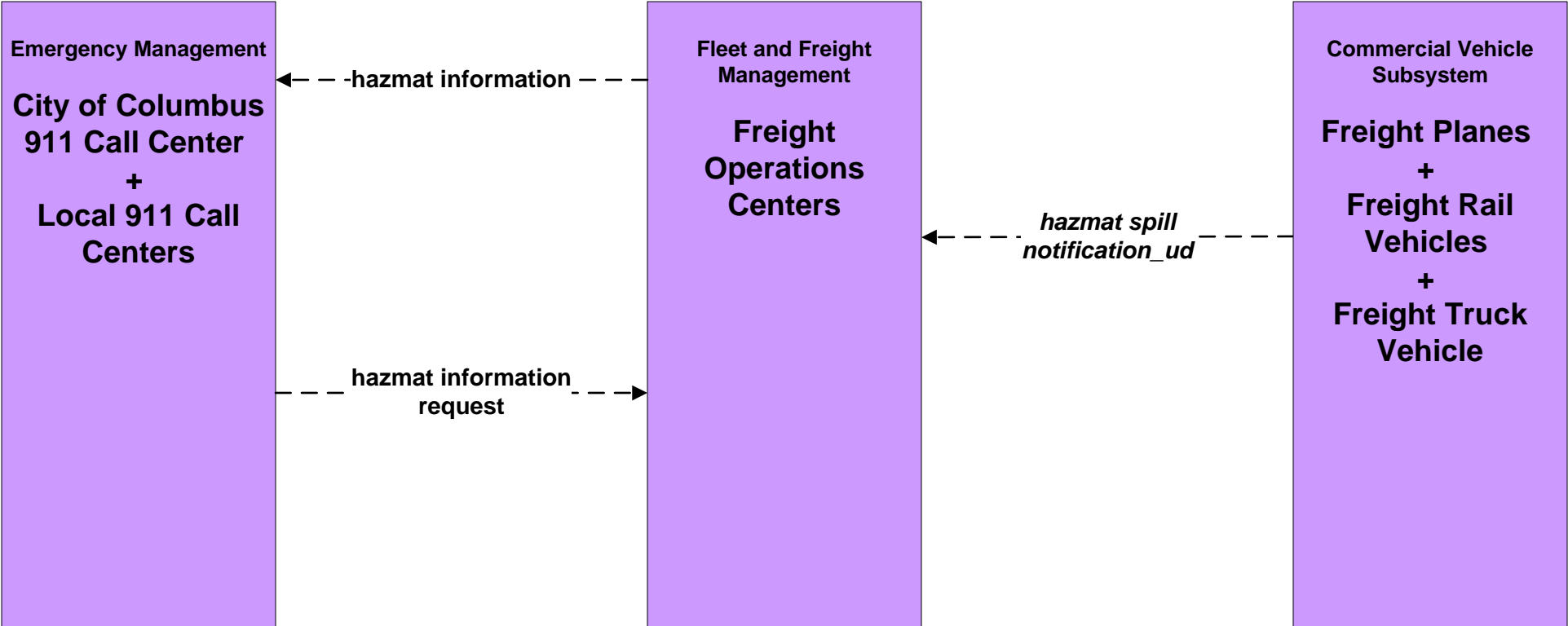
# APTS03 - Demand Response DATA



**ATIS01 - Broadcast Traveler Information  
City of Columbus**



**CVO10 - HAZMAT  
PUCO**



**LEGEND**

- planned and future flow** (dashed arrow)
- existing flow** (solid arrow)
- user defined flow** (solid arrow)