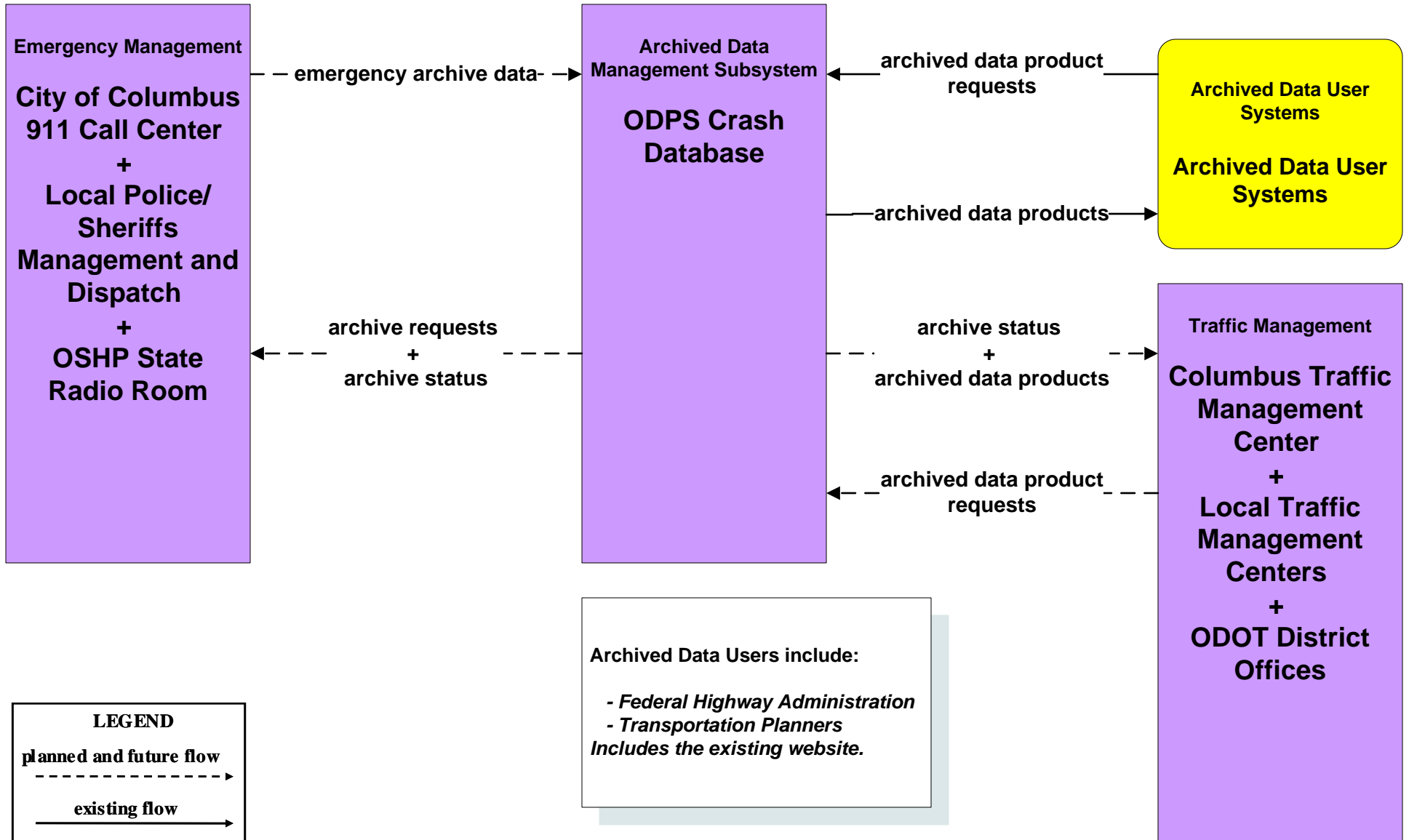


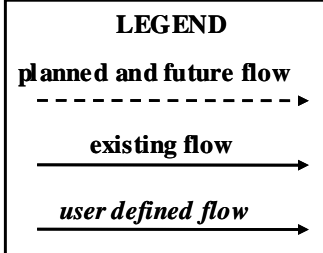
AD1 - ITS Data Mart
Ohio Department of Public Safety Crash Database



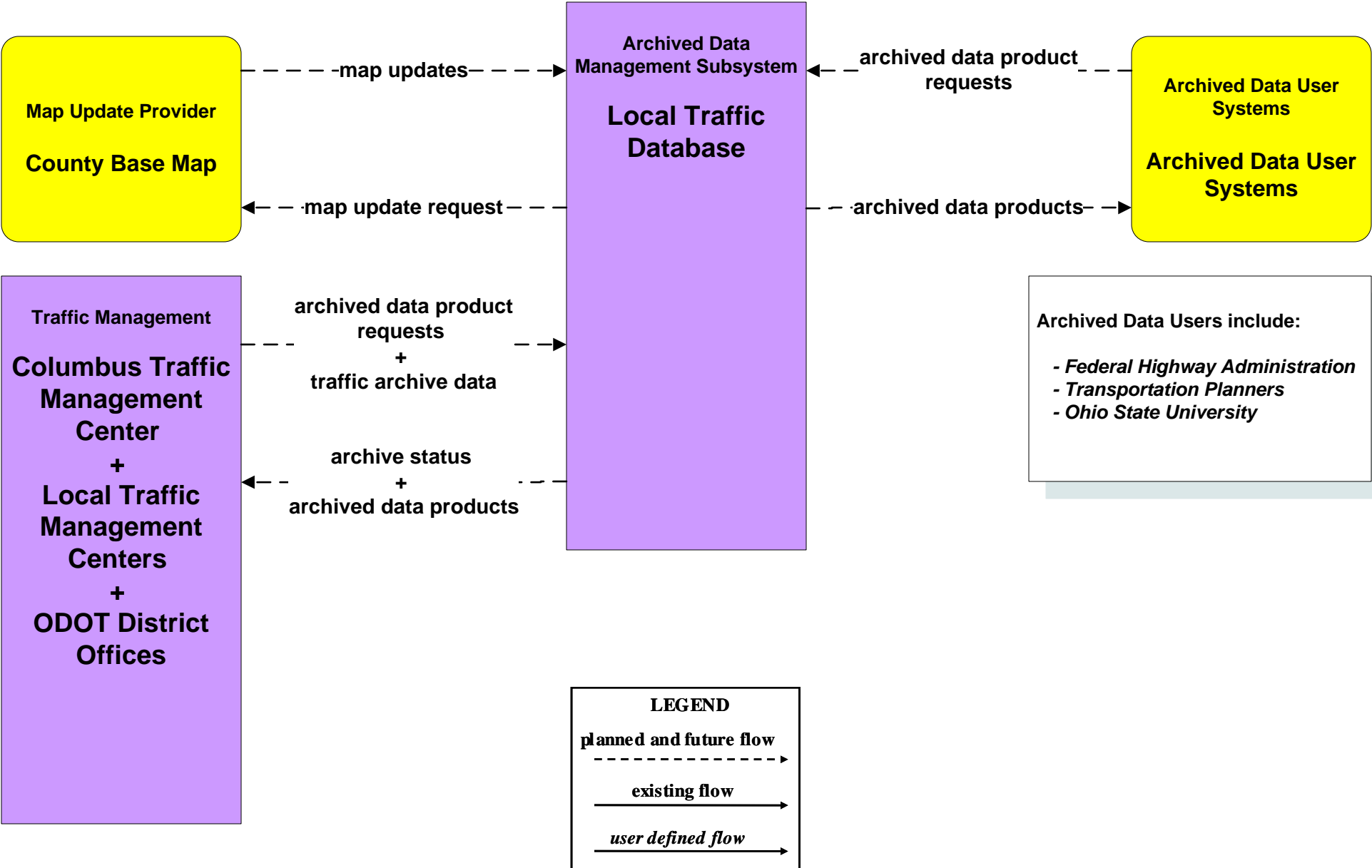
Archived Data Users include:

- *Federal Highway Administration*
- *Transportation Planners*

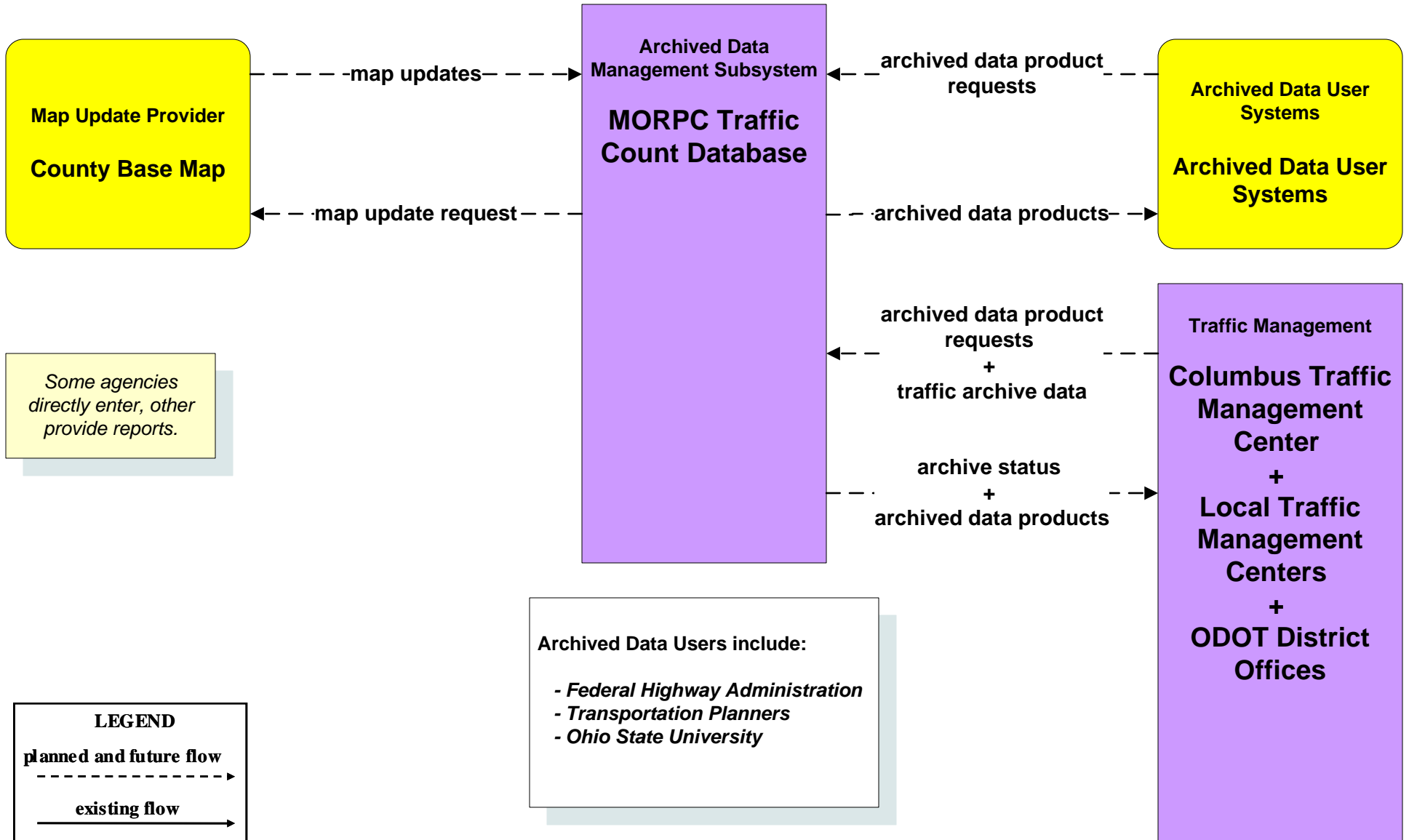
Includes the existing website.



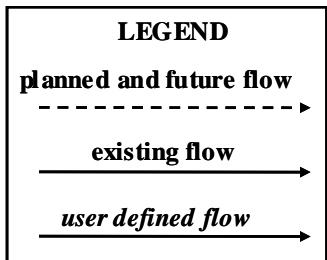
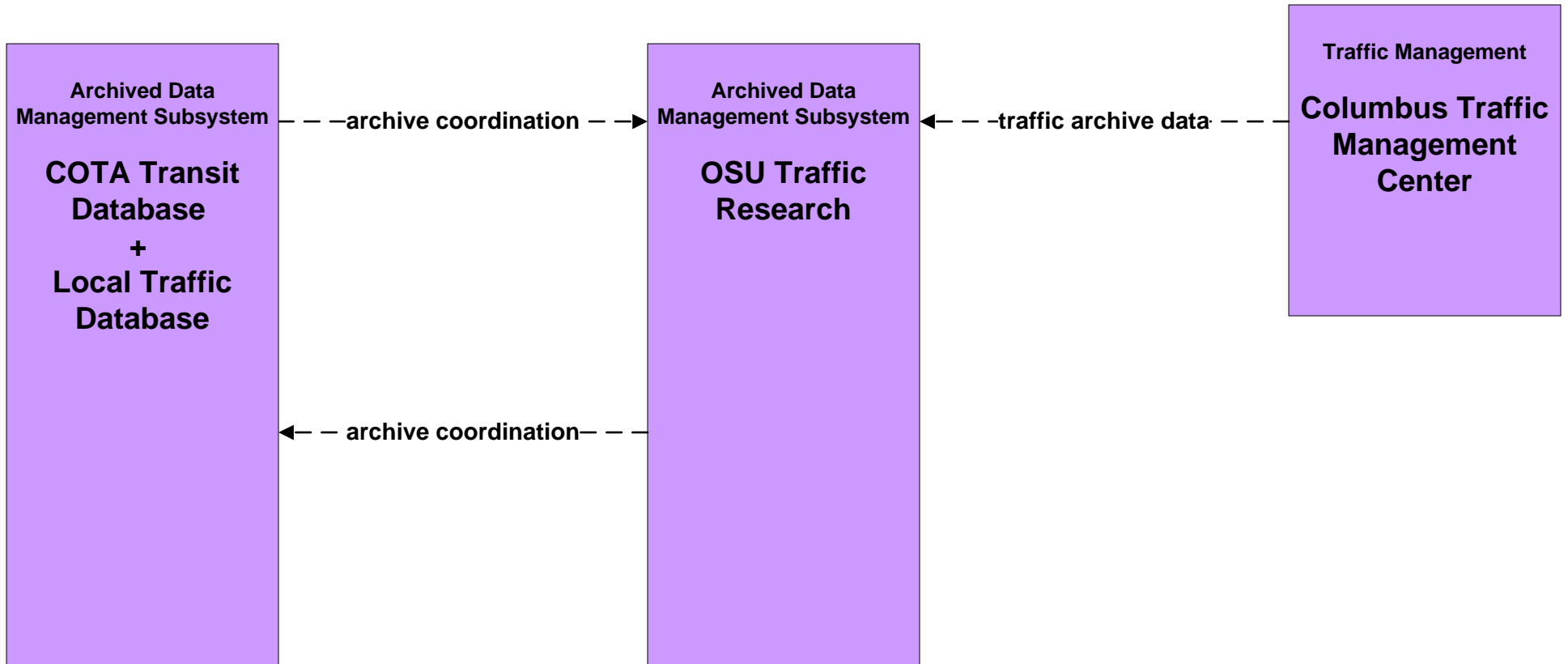
**AD1 - ITS Data Mart
Traffic Data - Region**



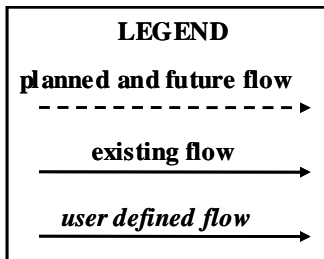
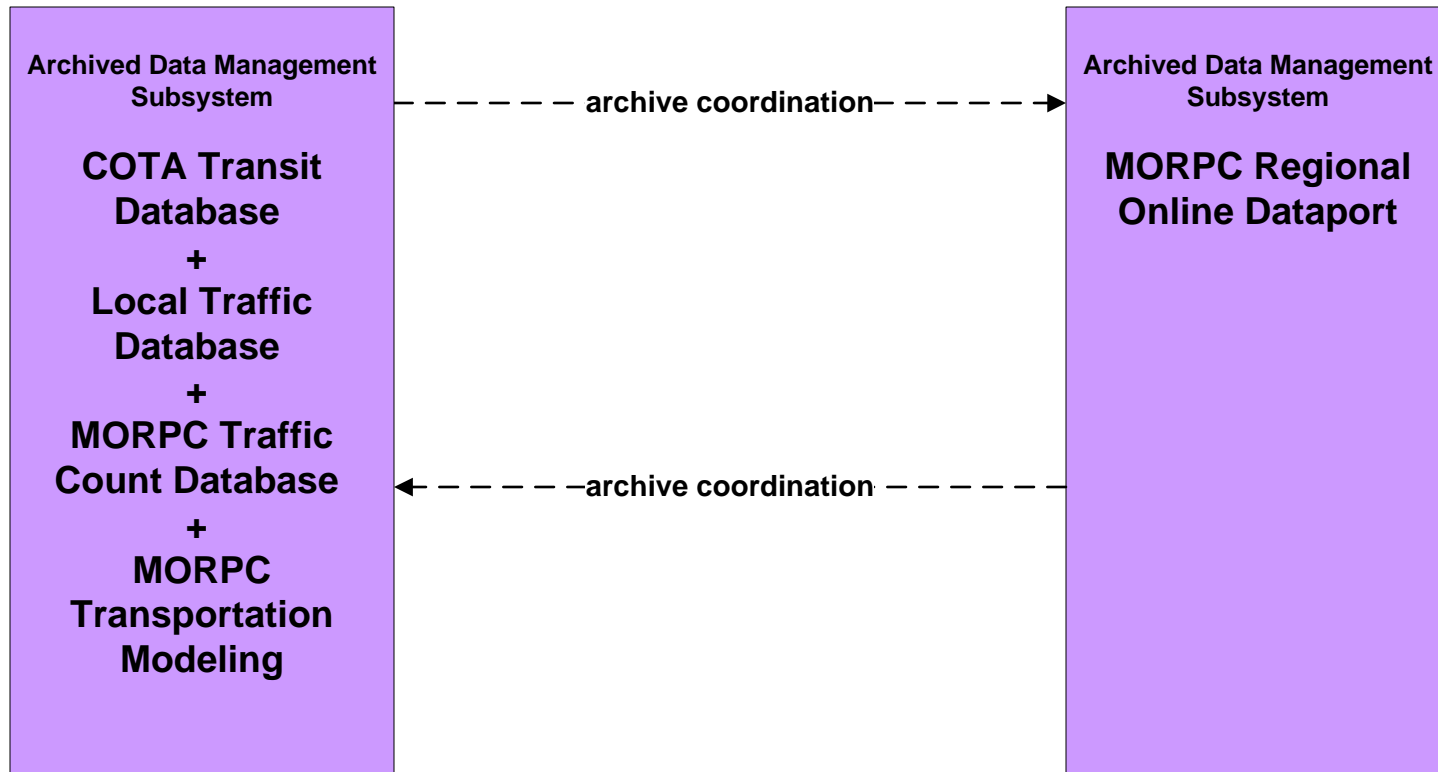
AD2 - ITS Data Warehouse Traffic Data - Region



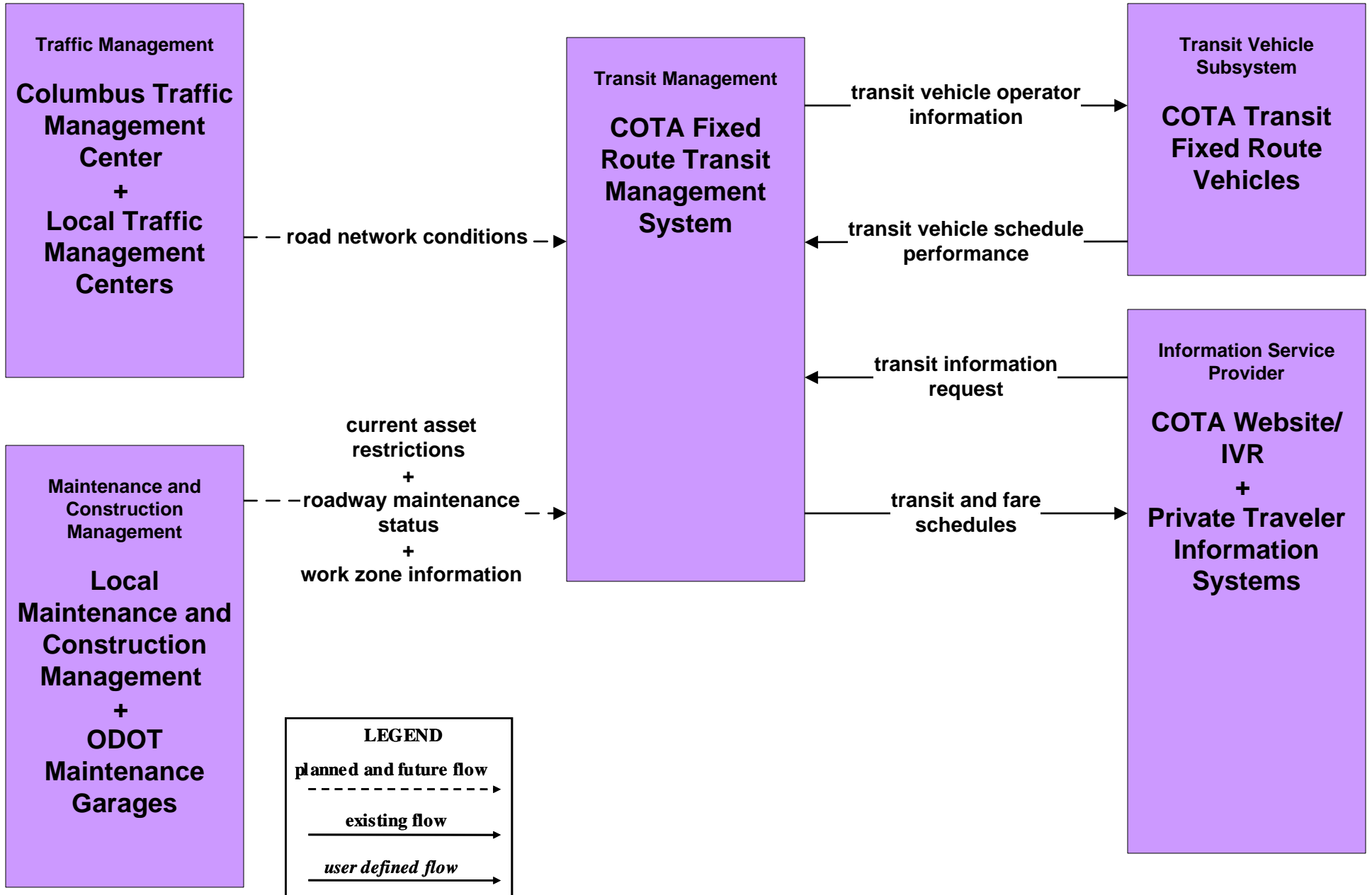
**AD2 - ITS Data Warehouse
Ohio State University - Traffic Research**



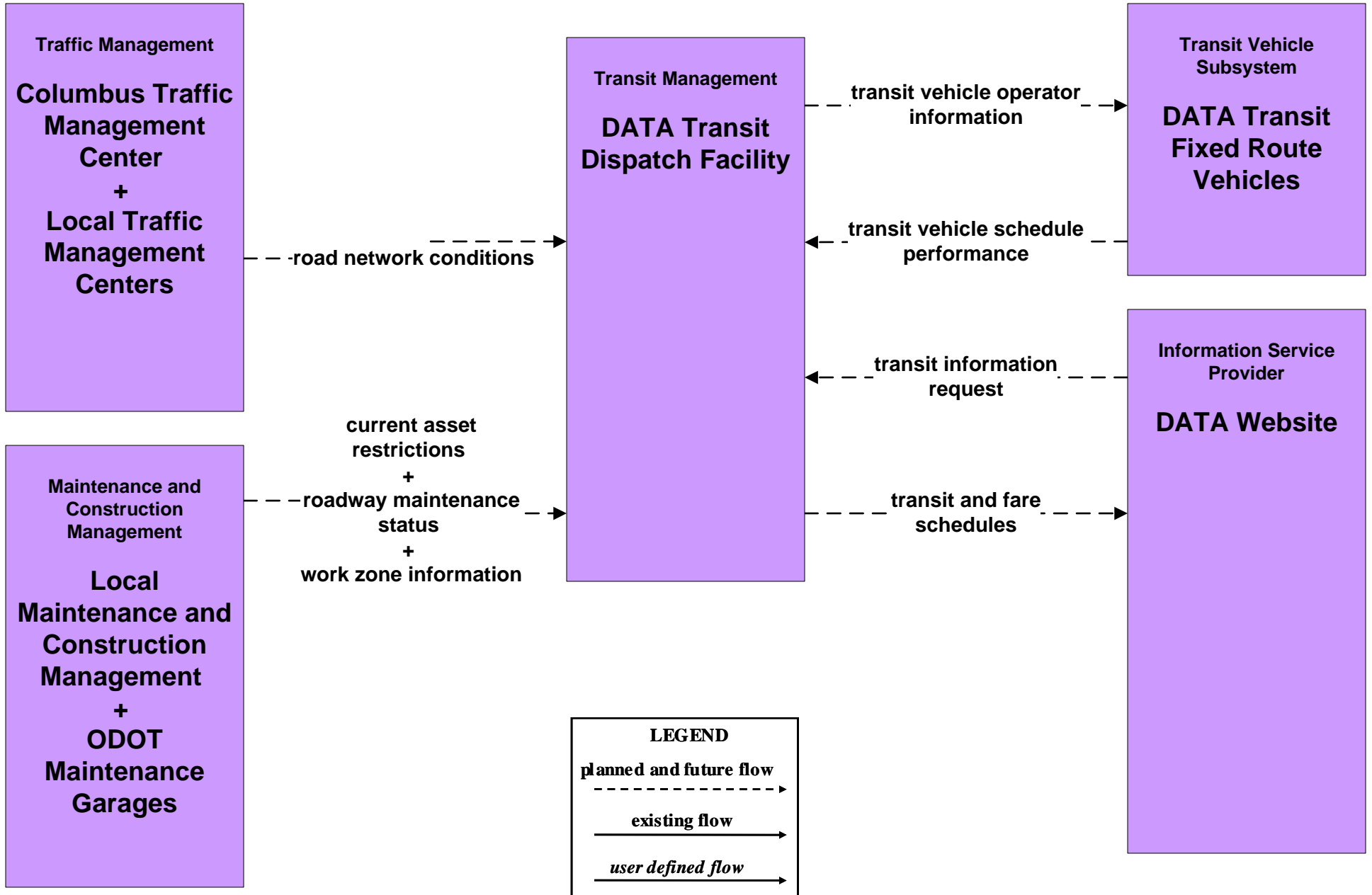
**AD3 - ITS Virtual Data Warehouse
MORPC Regional Online Dataport**



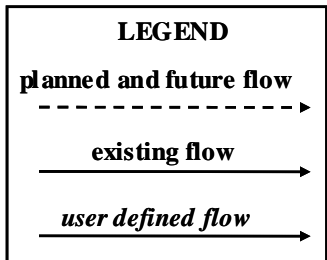
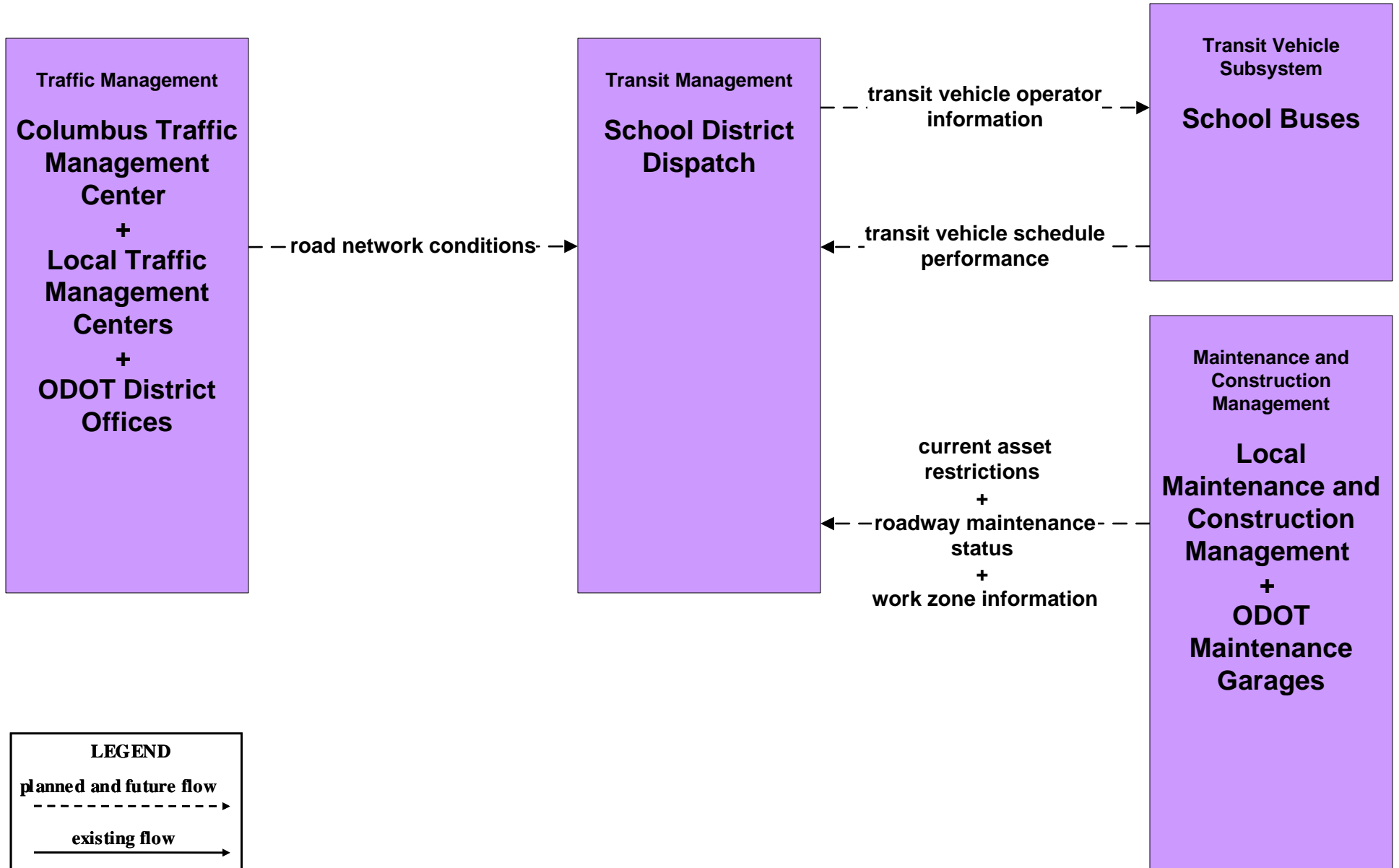
**APTS02 - Transit Fixed-Route Operations
COTA**



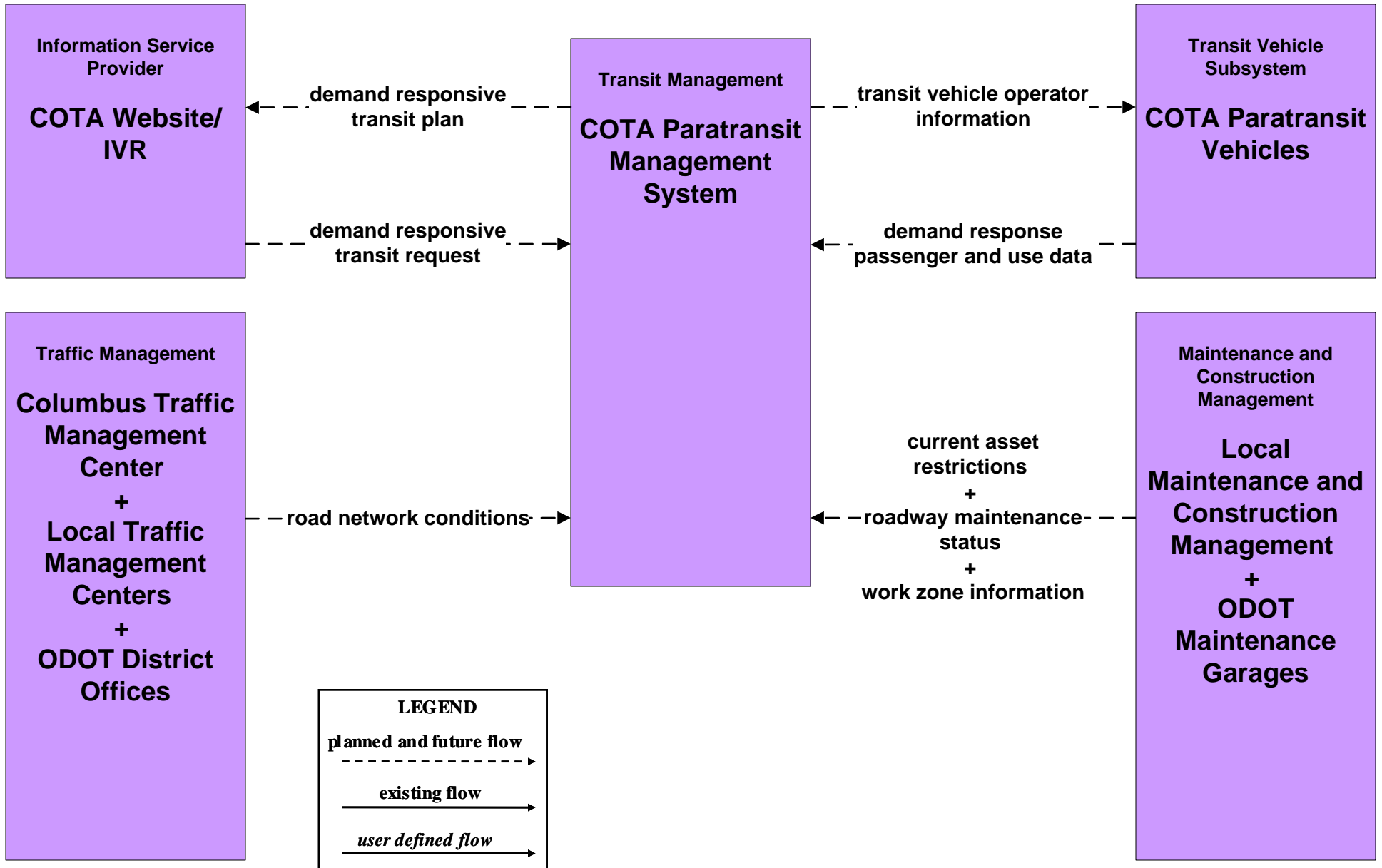
APTS02 - Transit Fixed-Route Operations DATA



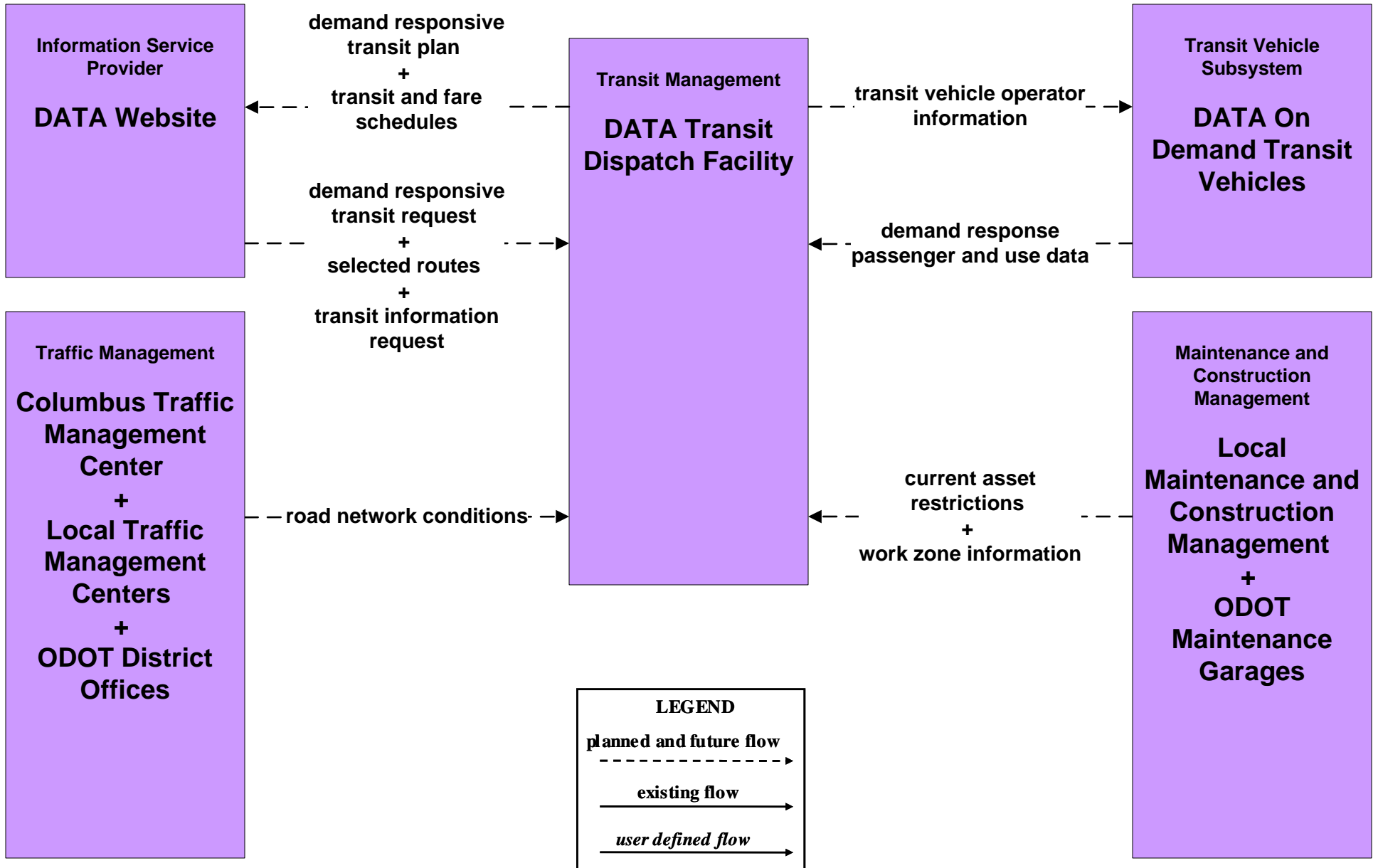
APTS02 - Transit Fixed-Route Operations School Districts



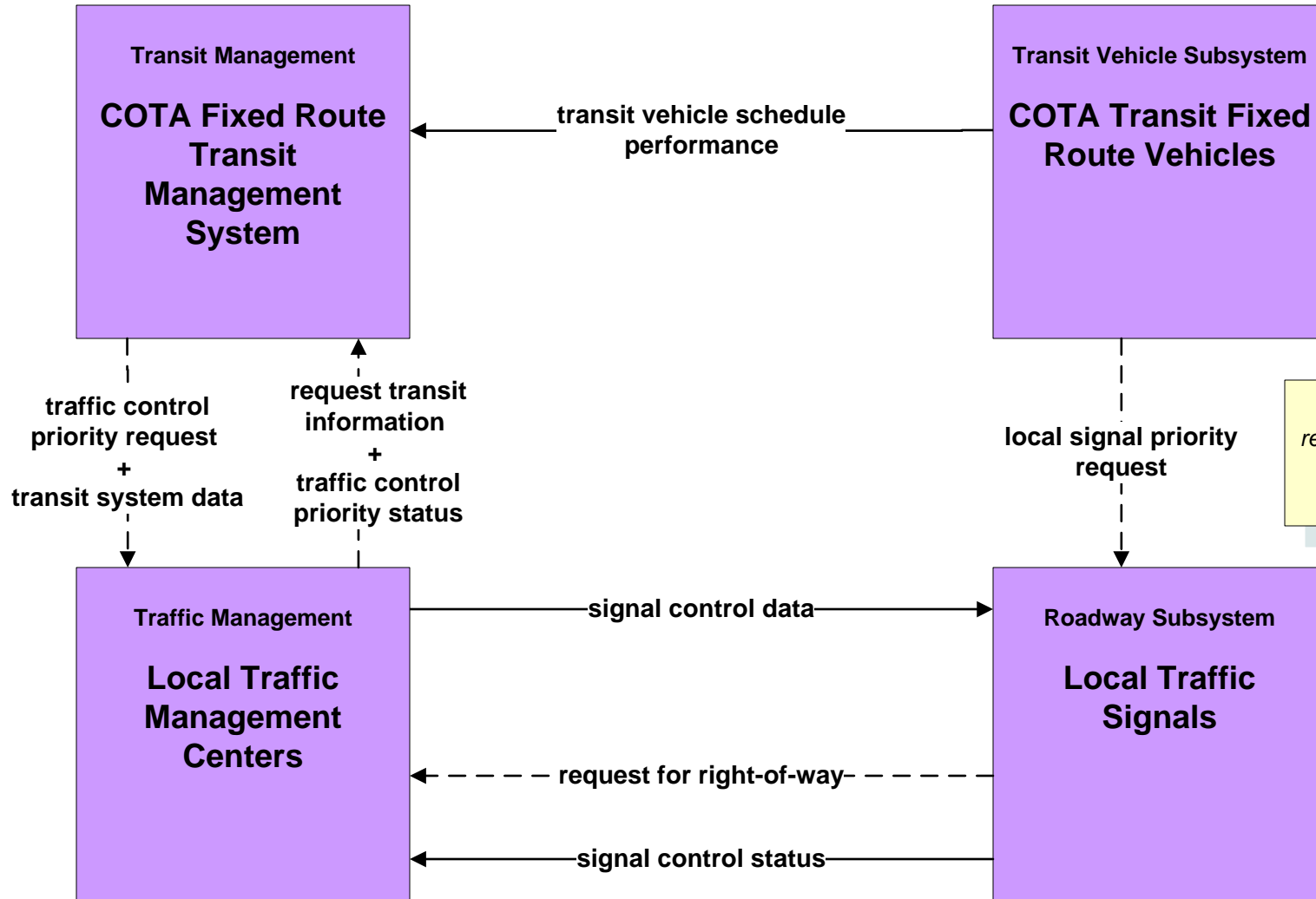
**APTS03 - Demand Response
COTA**



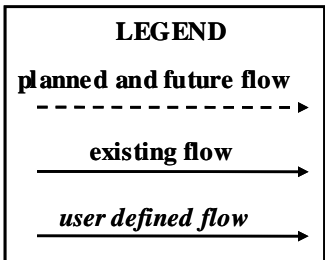
APTS03 - Demand Response DATA



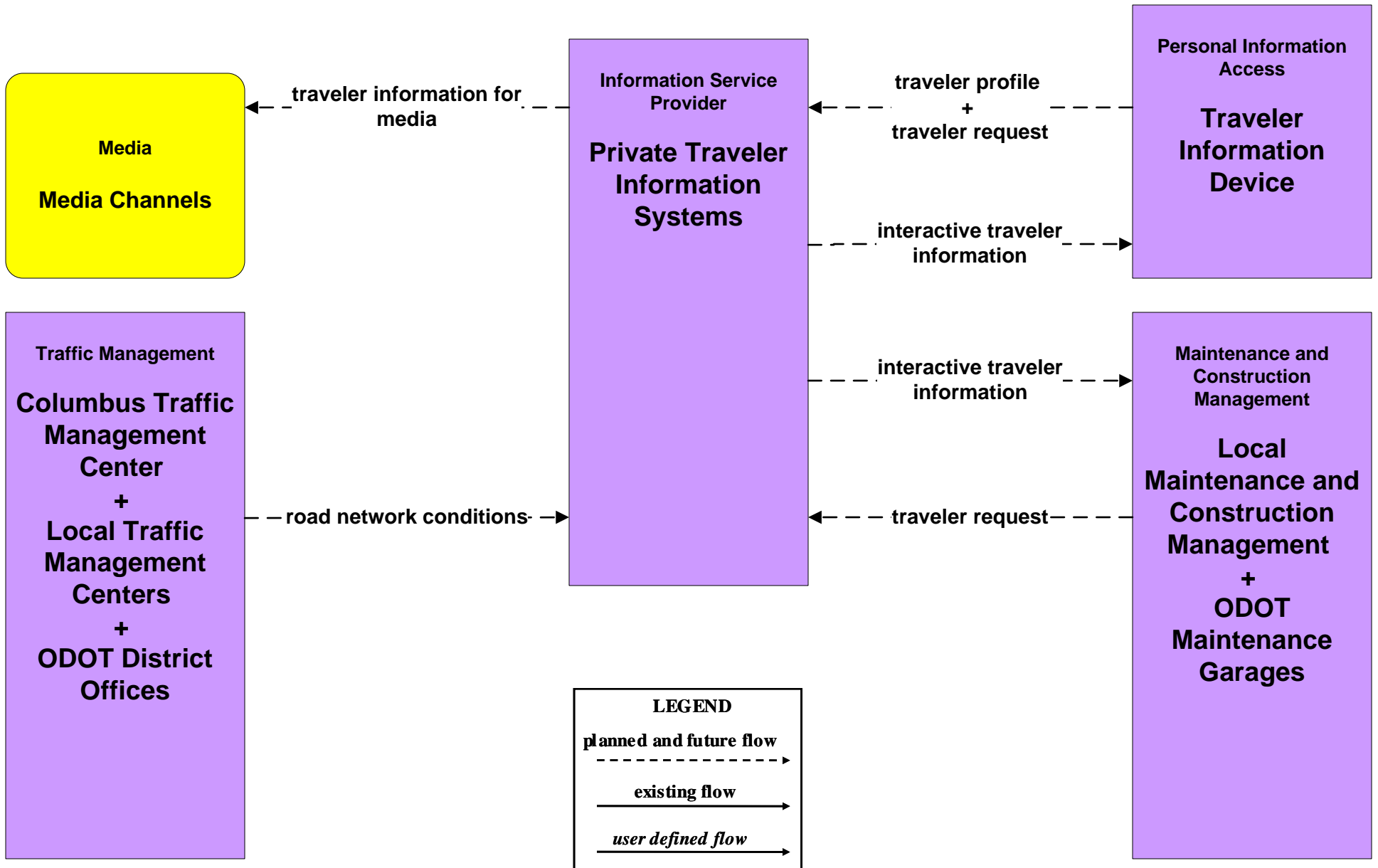
APTS09 – Transit Signal Priority COTA / Local Counties and Municipalities



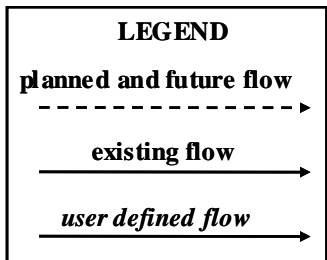
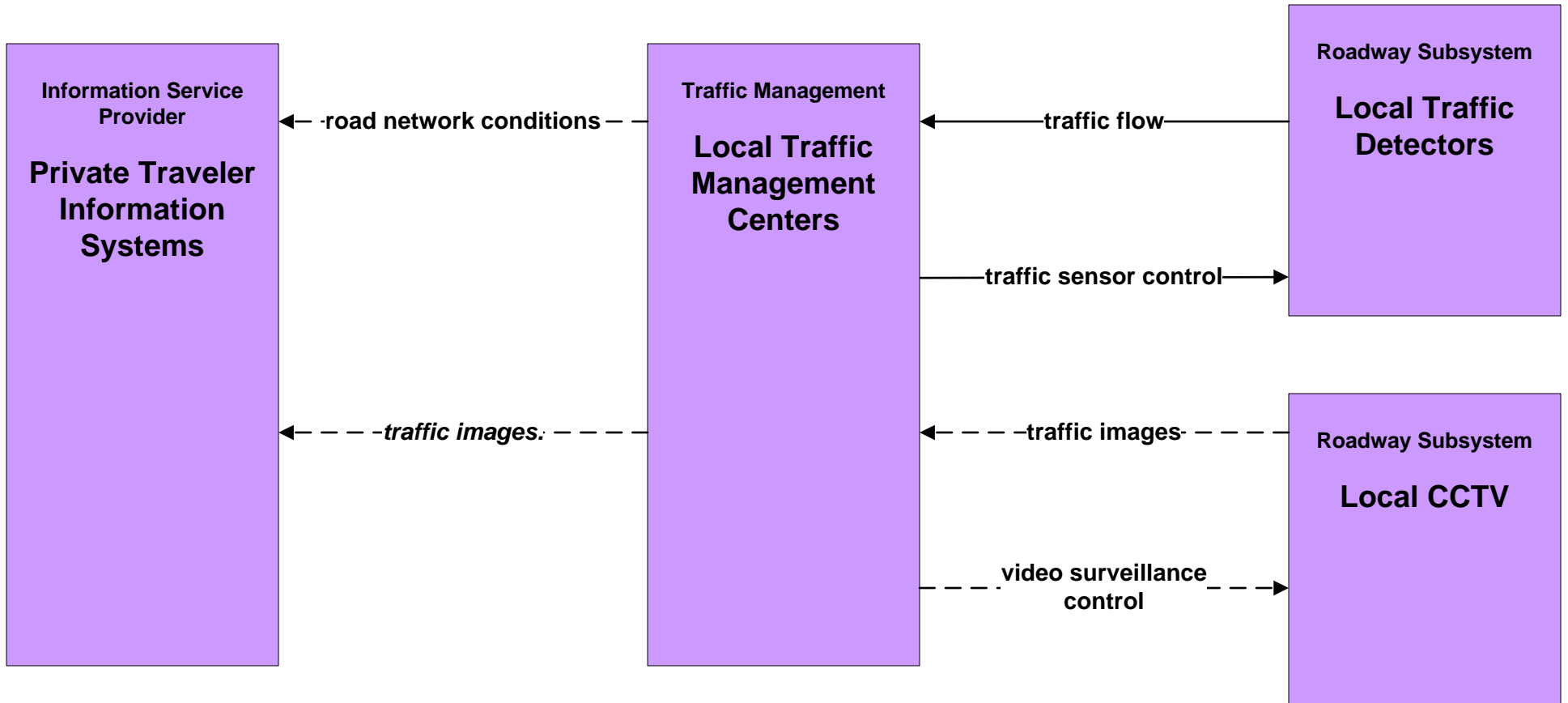
Local signal priority request is planned for the City of Gahanna as of March 2009.



**ATIS02 - Interactive Traveler Information
Private Traveler Information Systems**

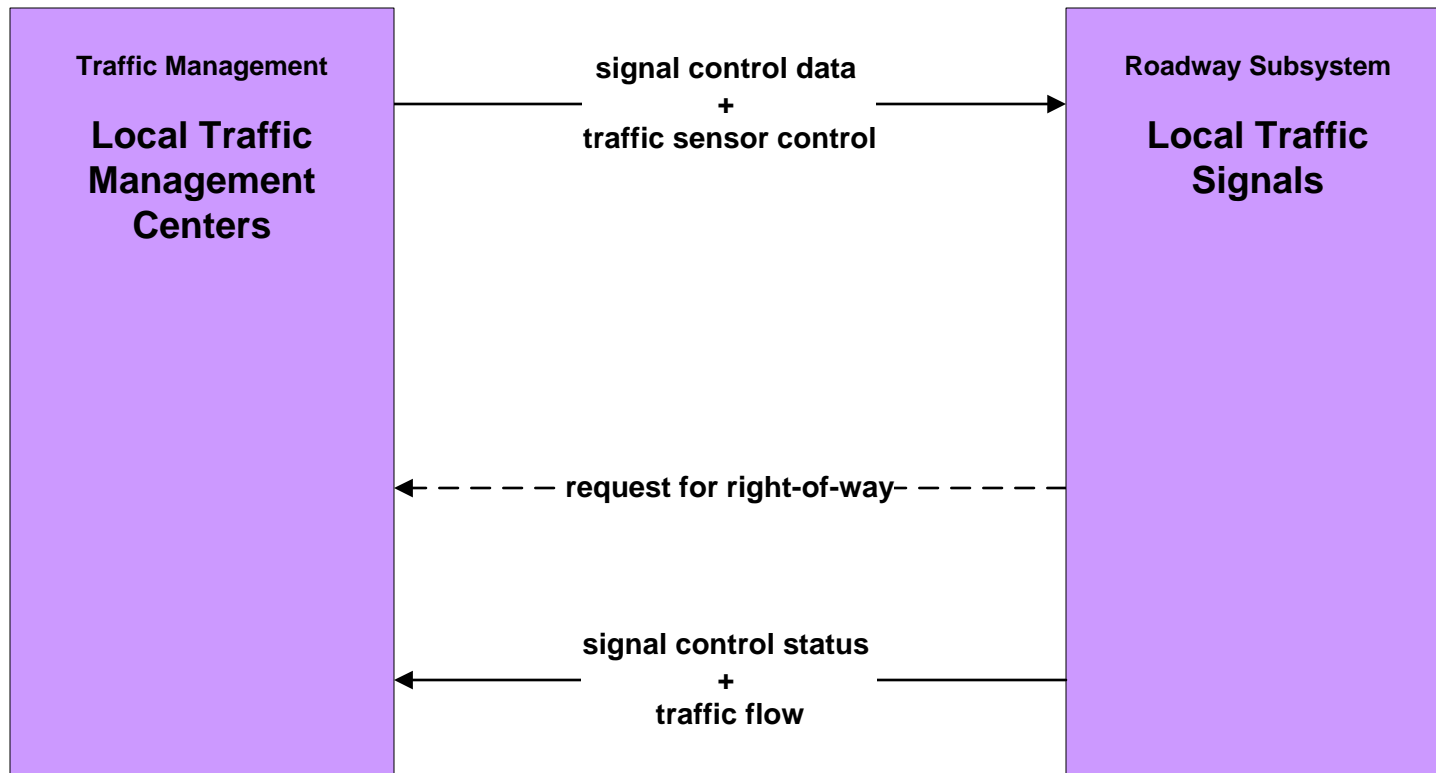


ATMS01 - Network Surveillance Local Counties and Municipalities

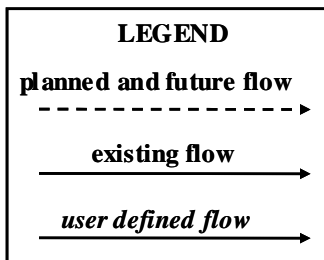


The following municipalities and counties currently have CCTV as of March 2009: Franklin County EMA

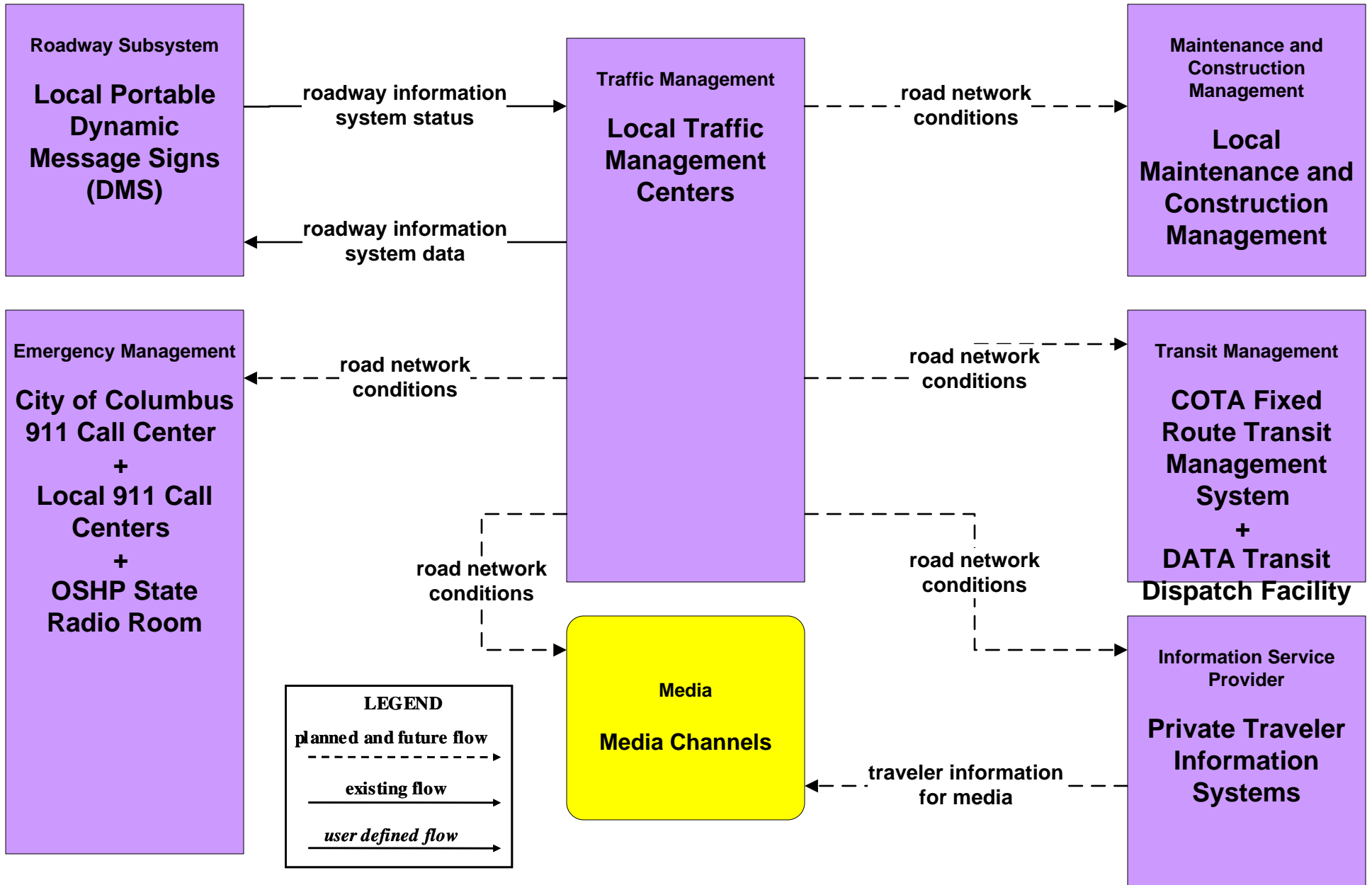
ATMS03 - Surface Street Control Local Counties and Municipalities



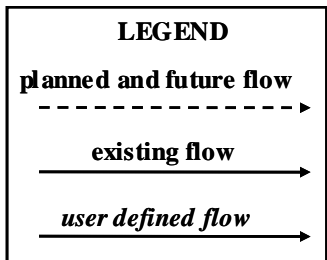
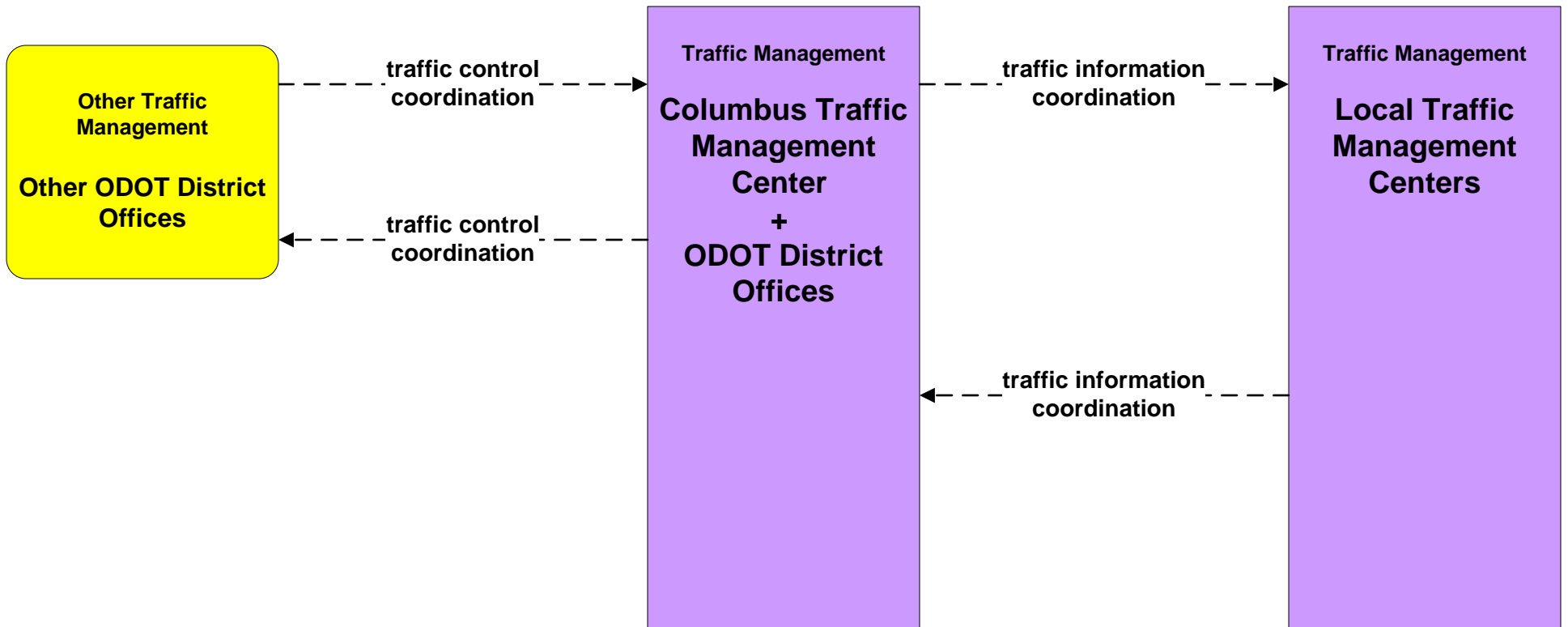
*These flows are existing for the following cities and counties as of March 2009:
Fairfield County, Franklin County, Canal Winchester, Gahanna, Hilliard, New Albany, Pickerington, and Upper Arlington.*



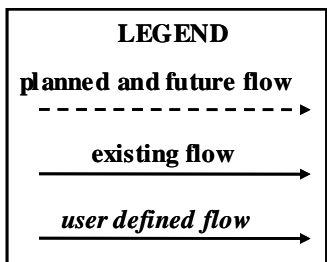
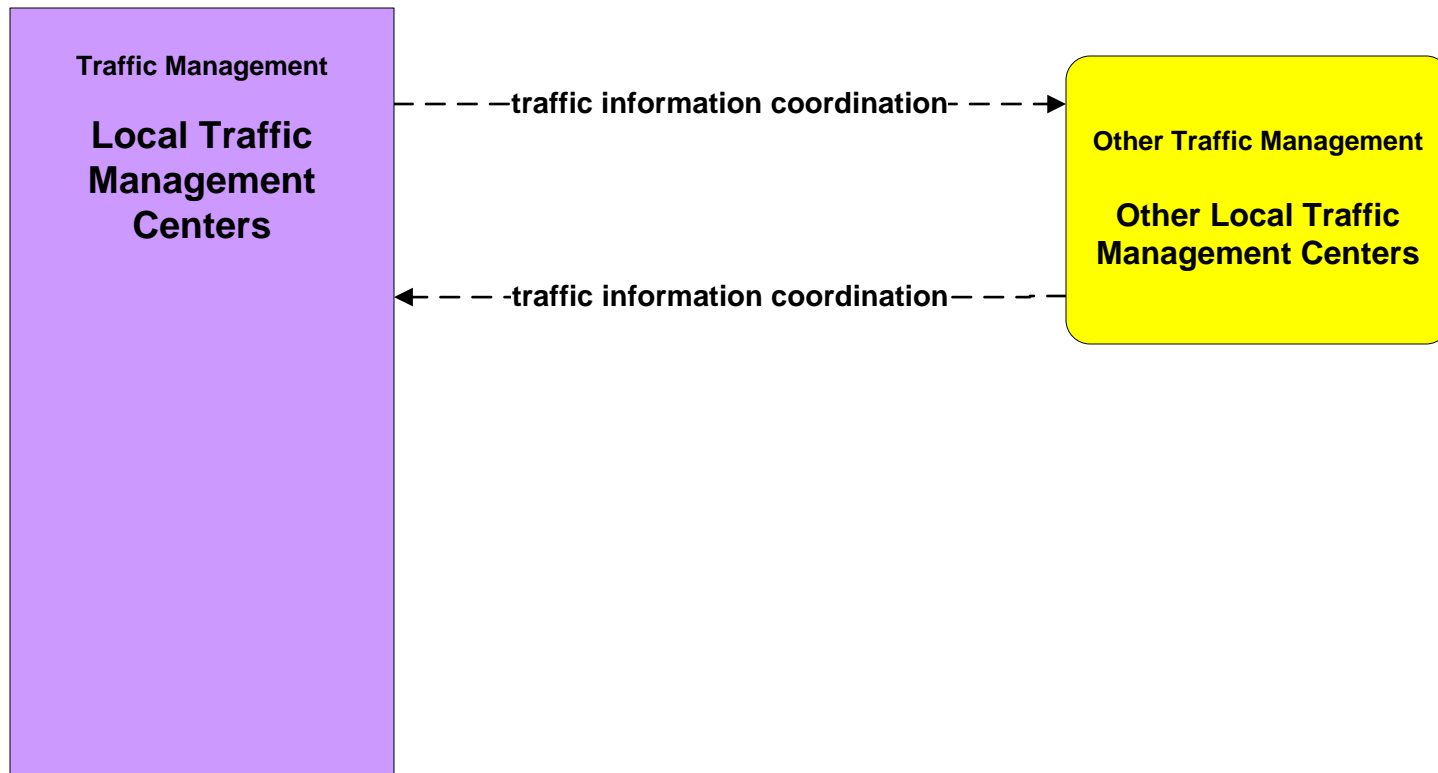
ATMS06 - Traffic Information Dissemination Local Counties and Municipalities



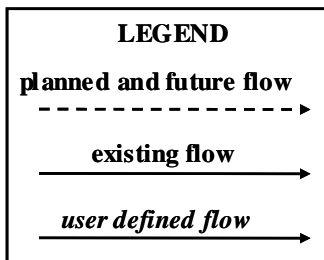
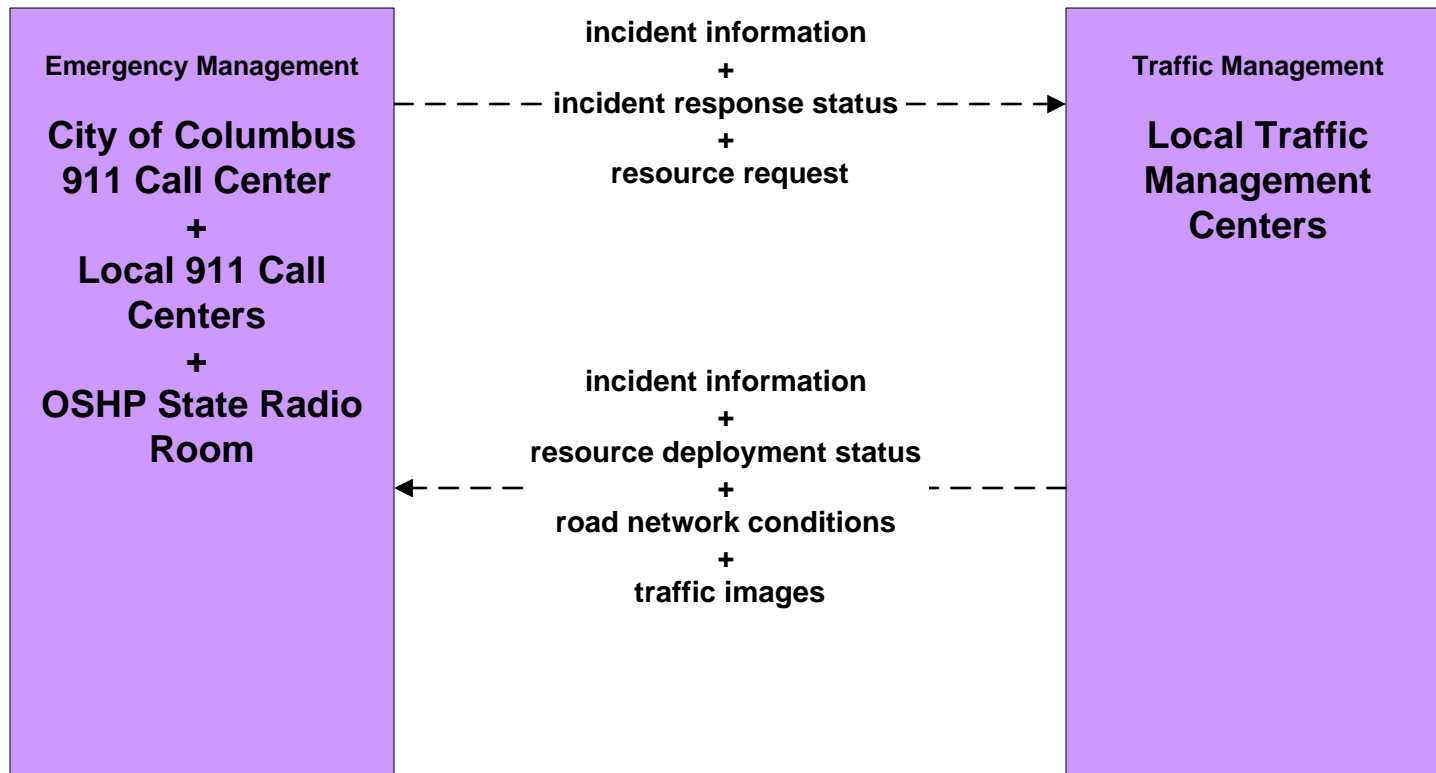
**ATMS07 - Regional Traffic Management
City of Columbus / ODOT**



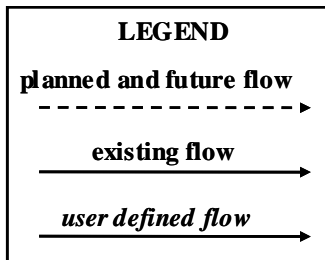
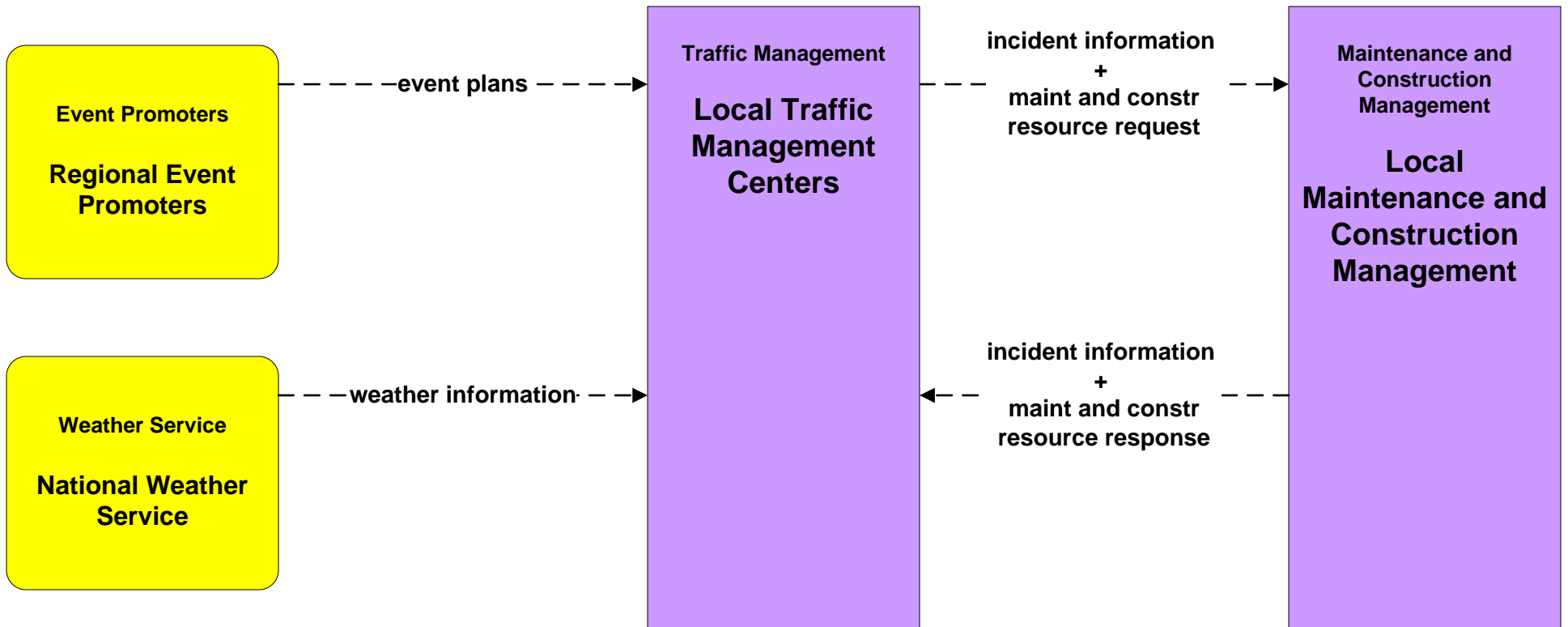
**ATMS07 - Regional Traffic Control
Local Counties and Municipalities**



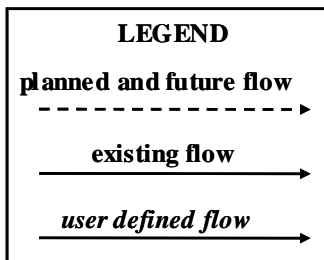
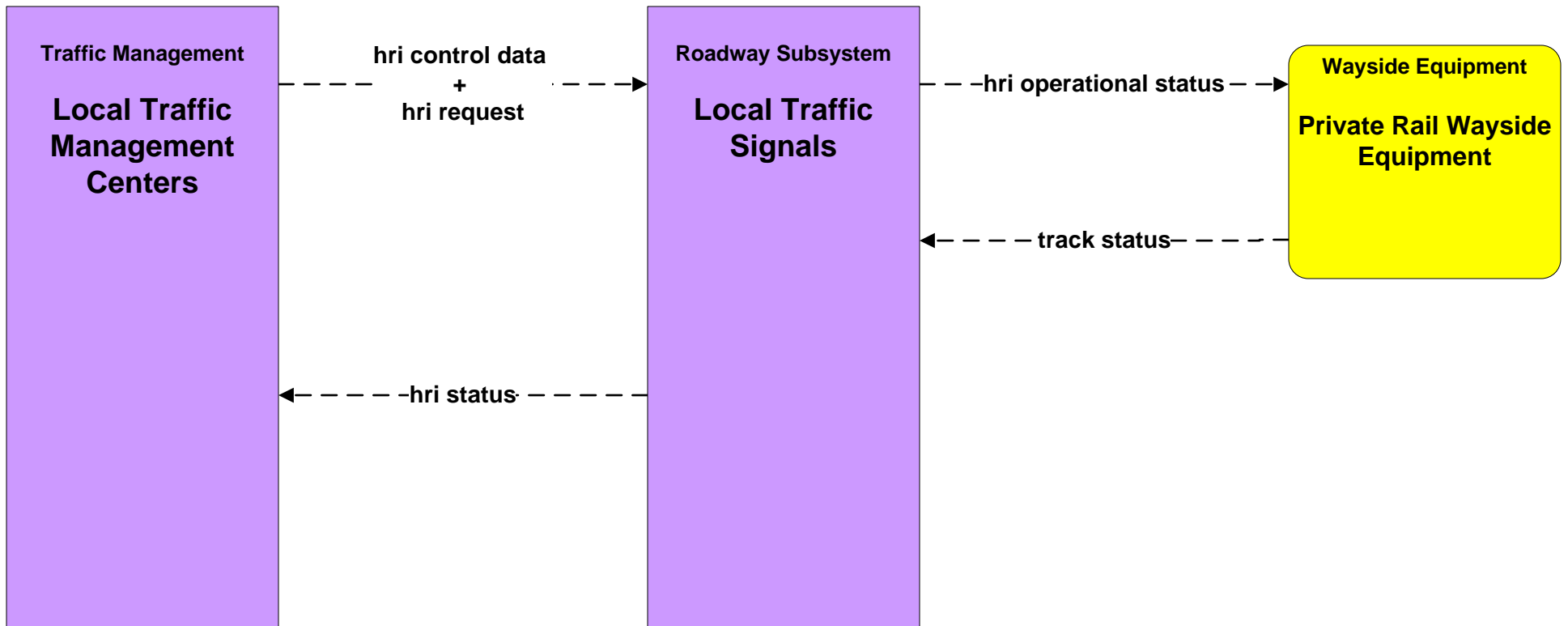
**ATMS08 - Incident Management
Local Counties and Municipalities (TM to EM)**



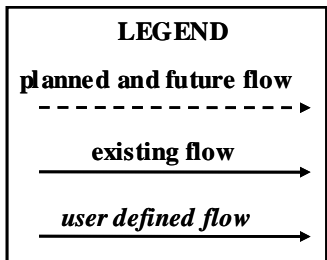
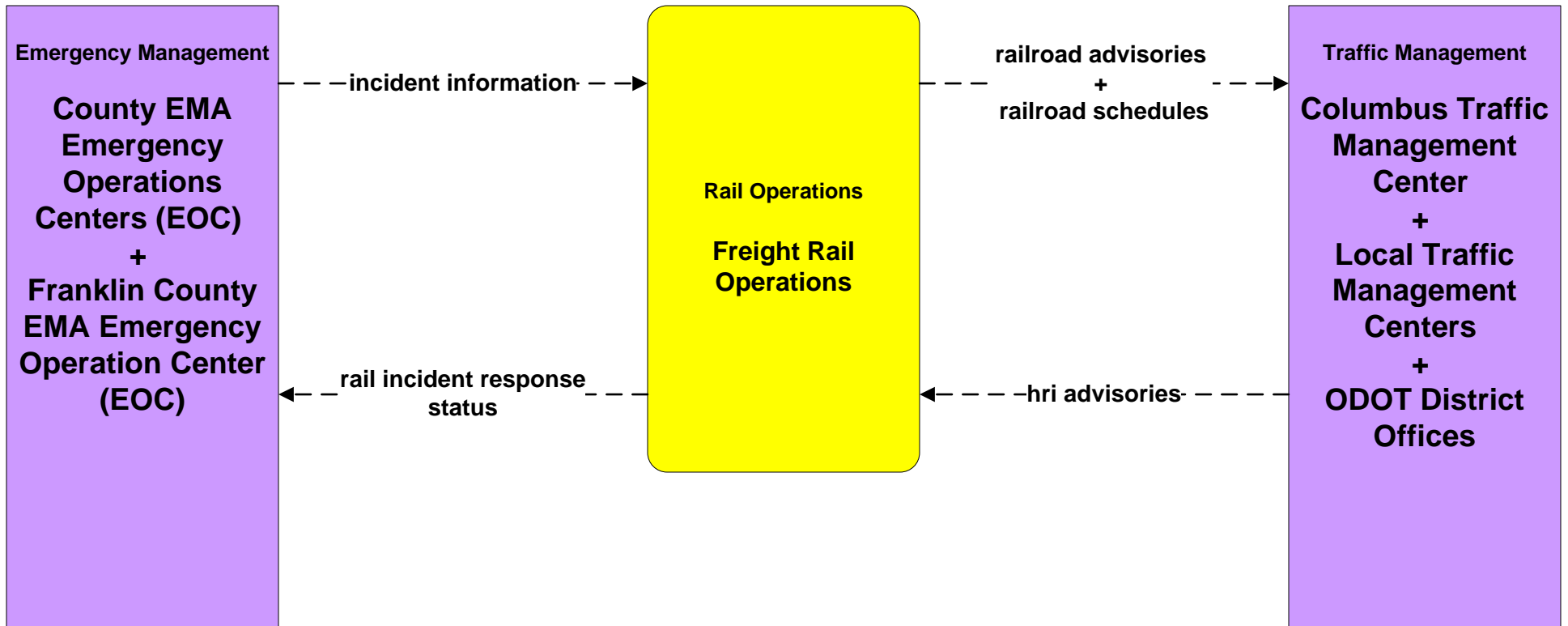
**ATMS08 - Incident Management
Local Counties and Municipalities (TM to MCM)**



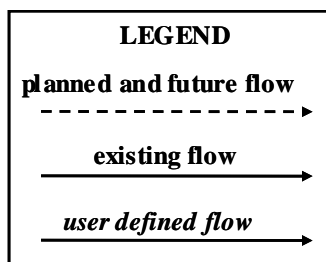
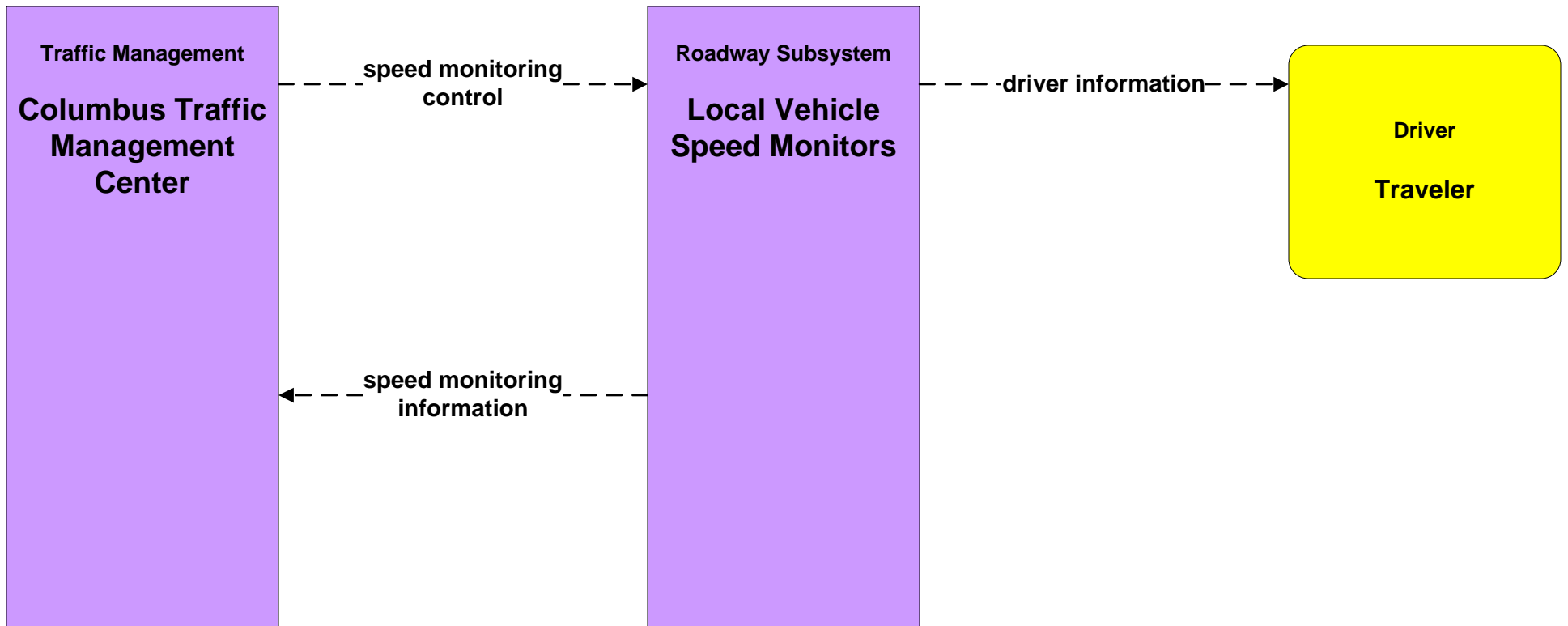
**ATMS13 - Standard Railroad Crossing
Local Counties and Municipalities**



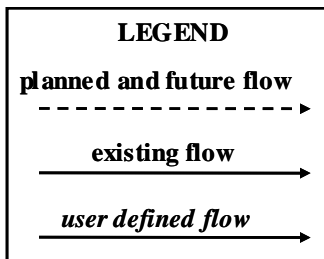
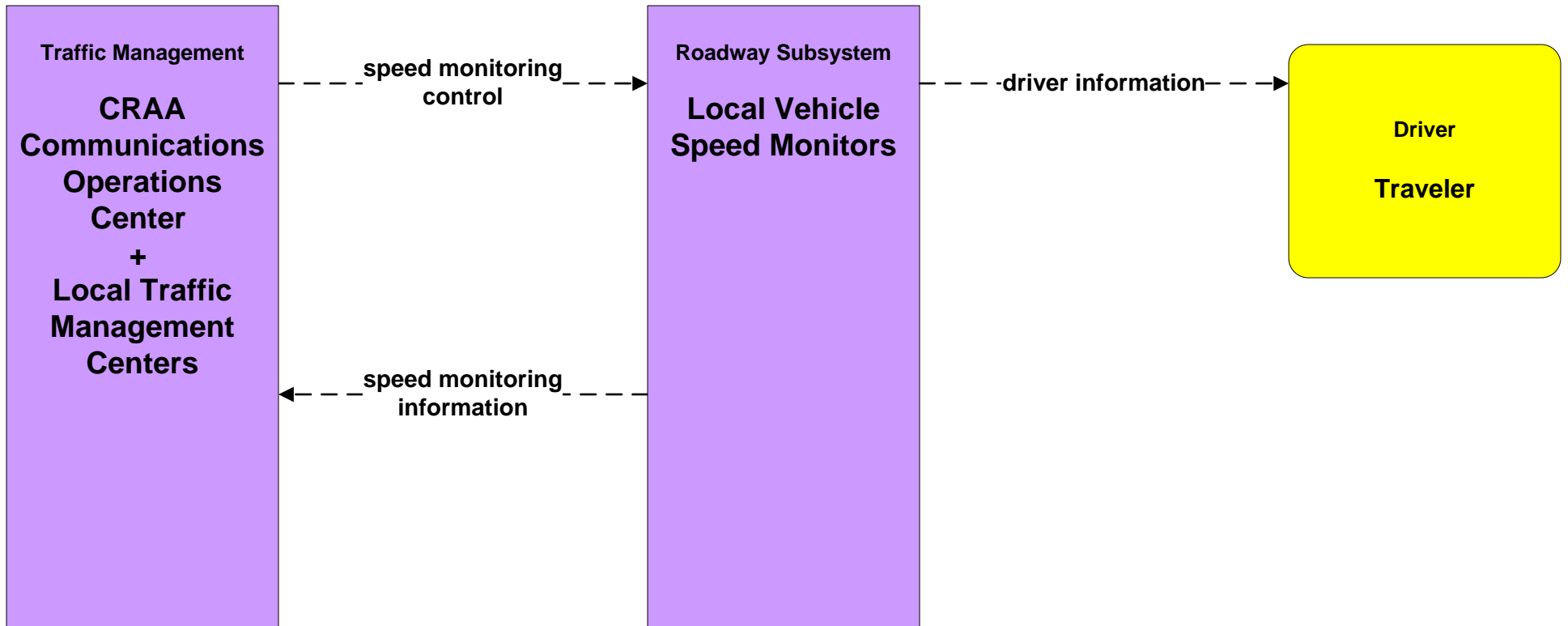
**ATMS15 - Railroad Operations Coordination
State of Ohio**



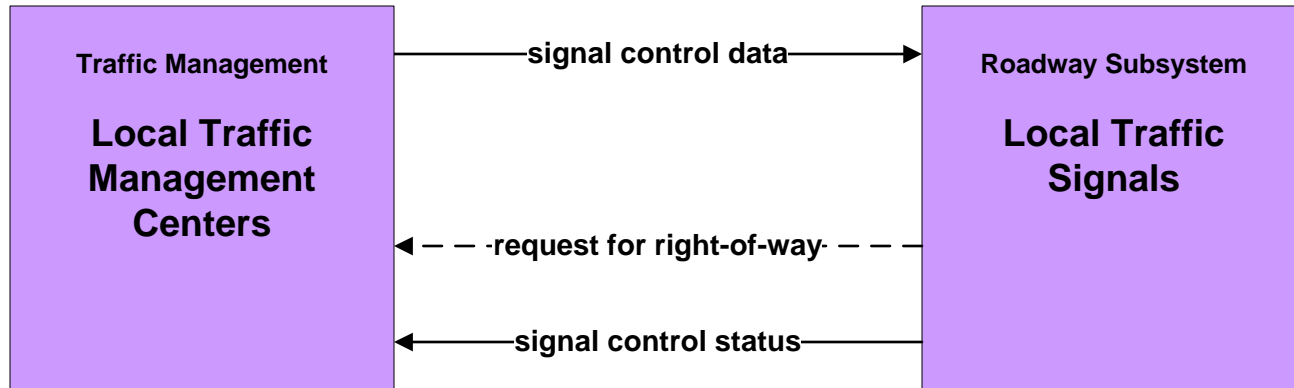
ATMS19 - Speed Monitoring City of Columbus



ATMS19 - Speed Monitoring Local Counties and Municipalities

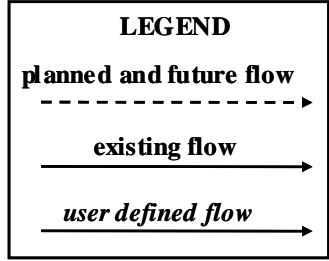
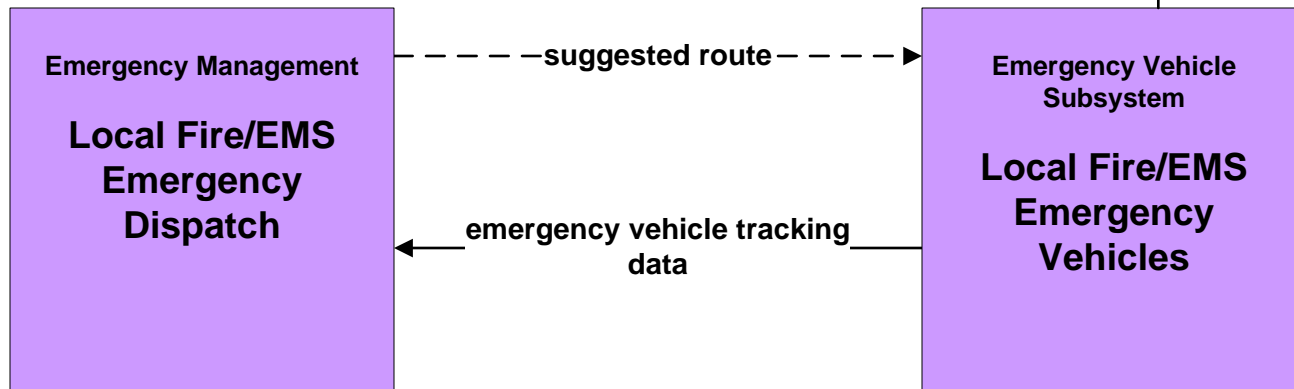


EM02 - Emergency Routing Local Counties and Municipalities

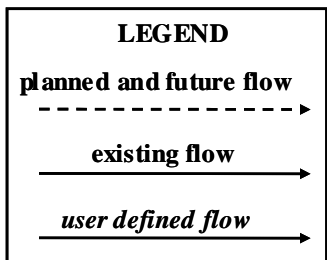
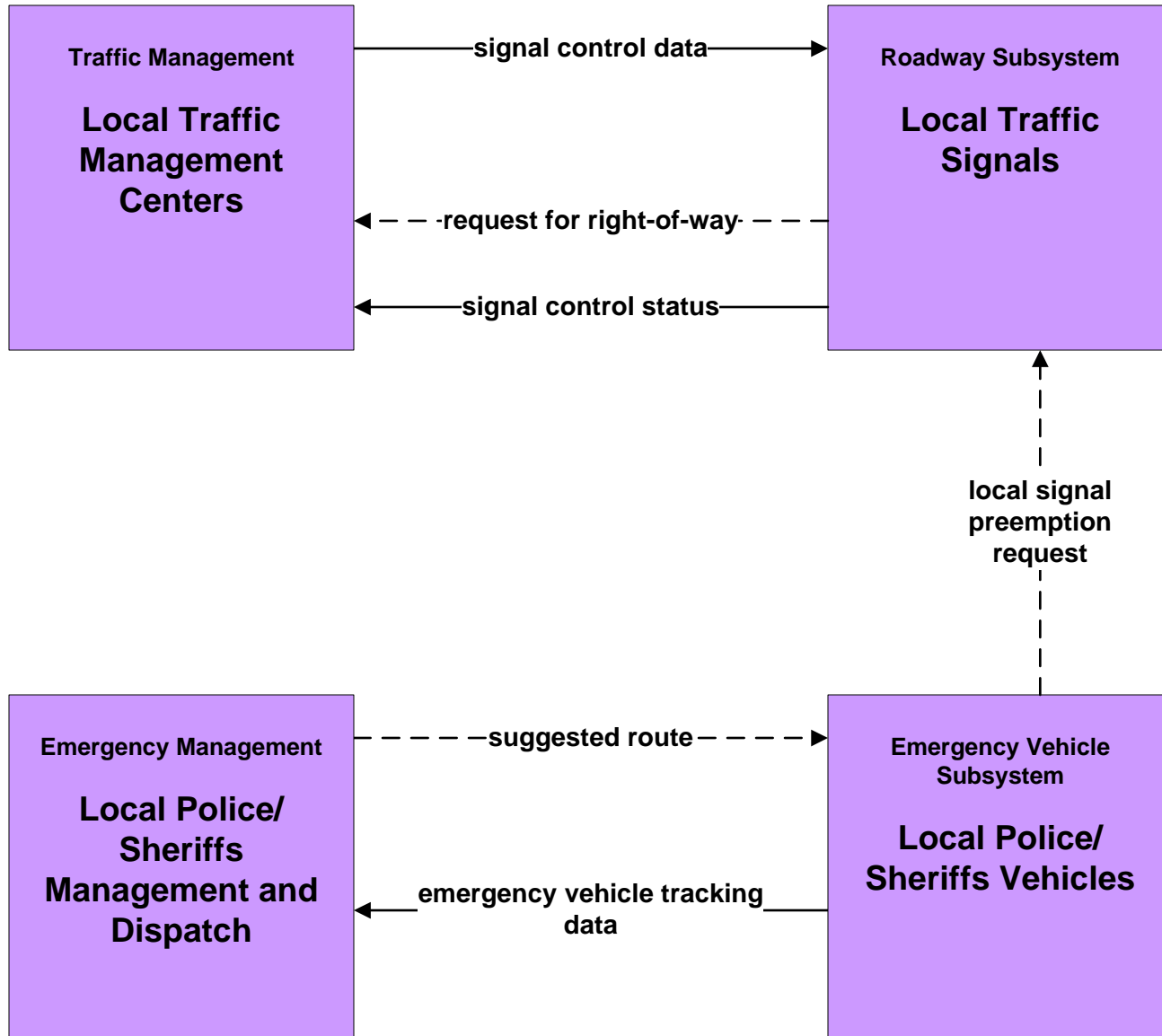


The local signal preemption request is existing for the following cities as of March 2009: Canal Winchester, City of Pickerington, Gahanna, Upper Arlington, and Violet Township.

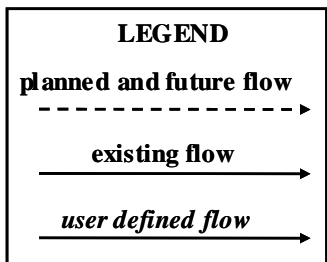
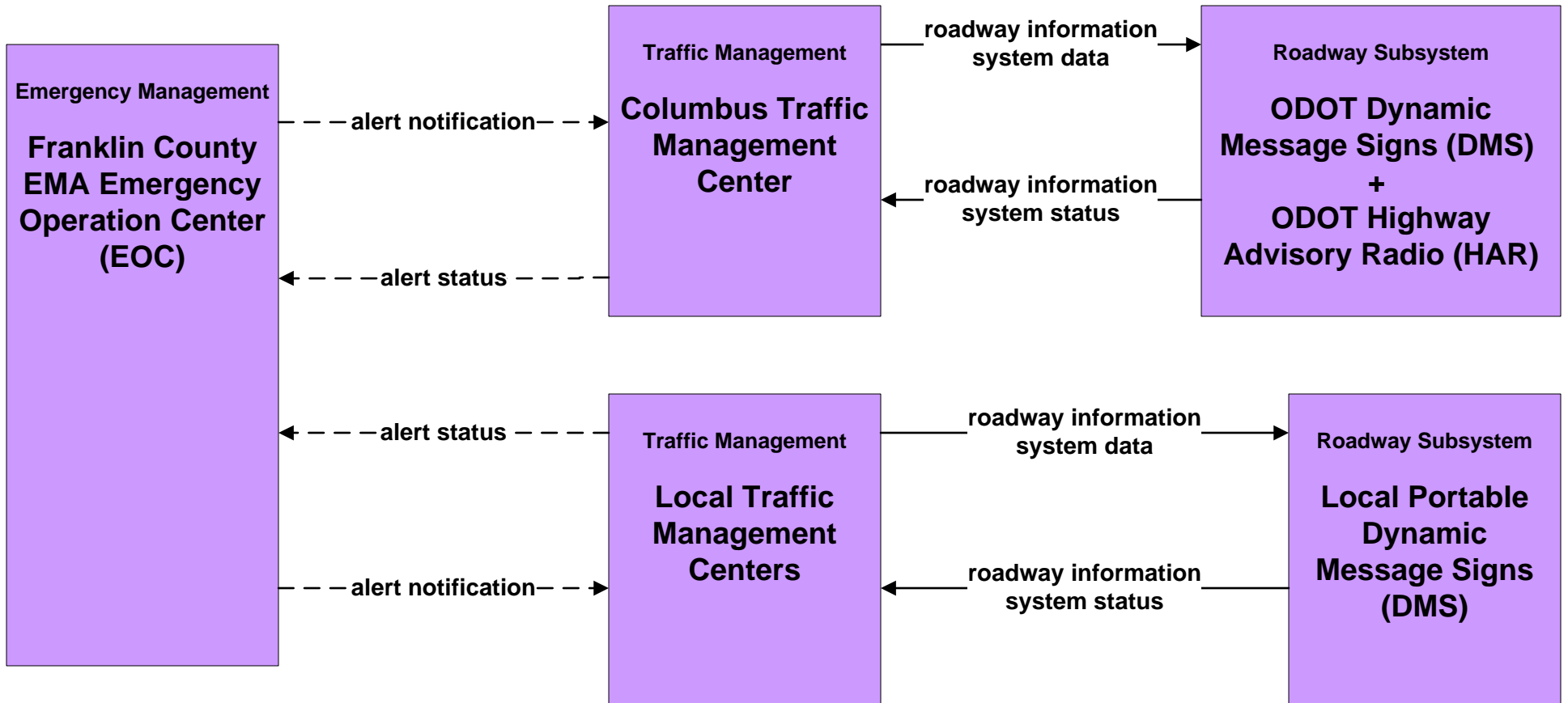
local signal preemption request



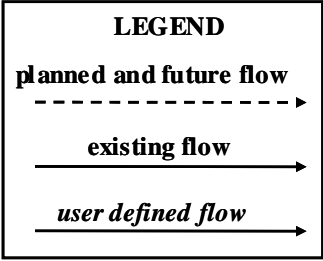
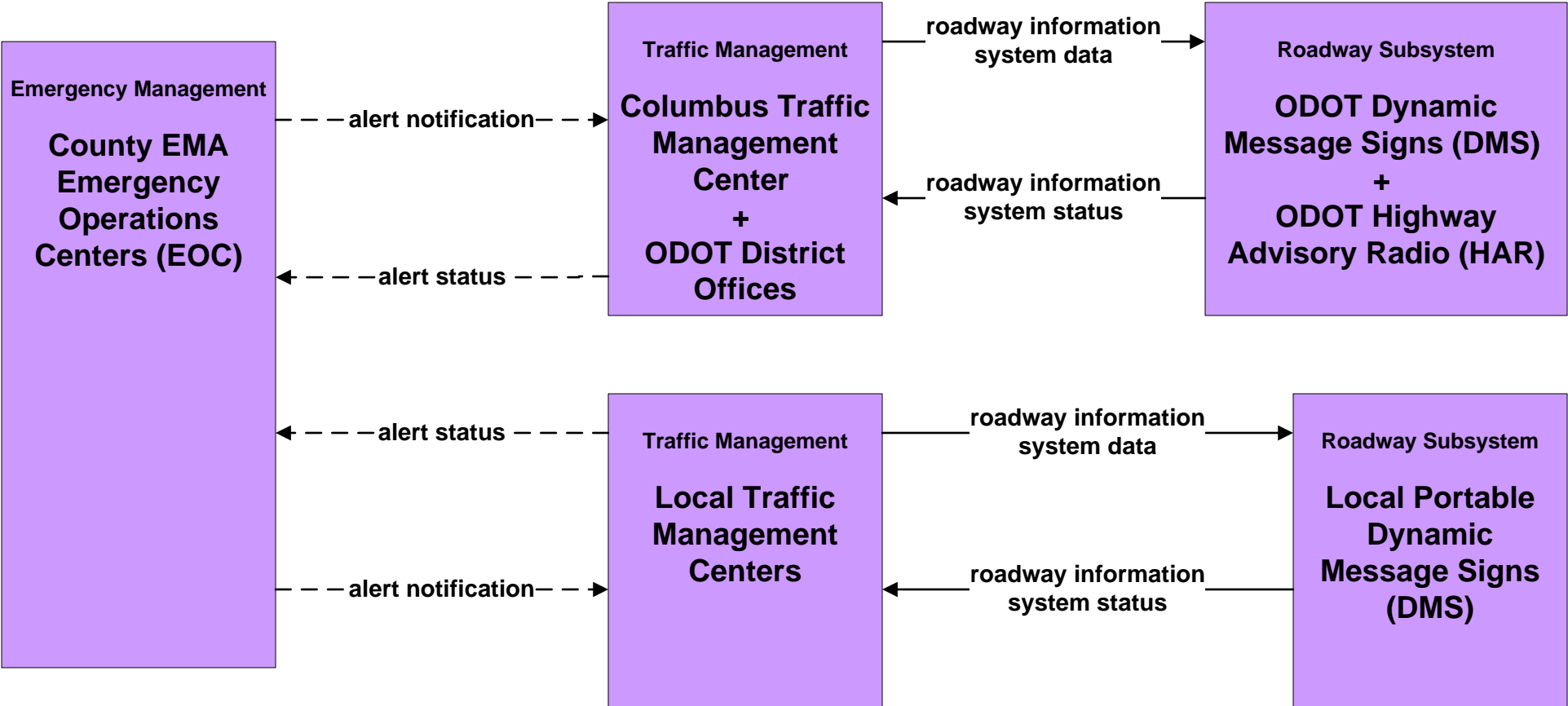
EM02 - Emergency Routing Local Counties and Municipalities



**EM06 - Wide Area Alert
Franklin County EOC (2 of 2)**

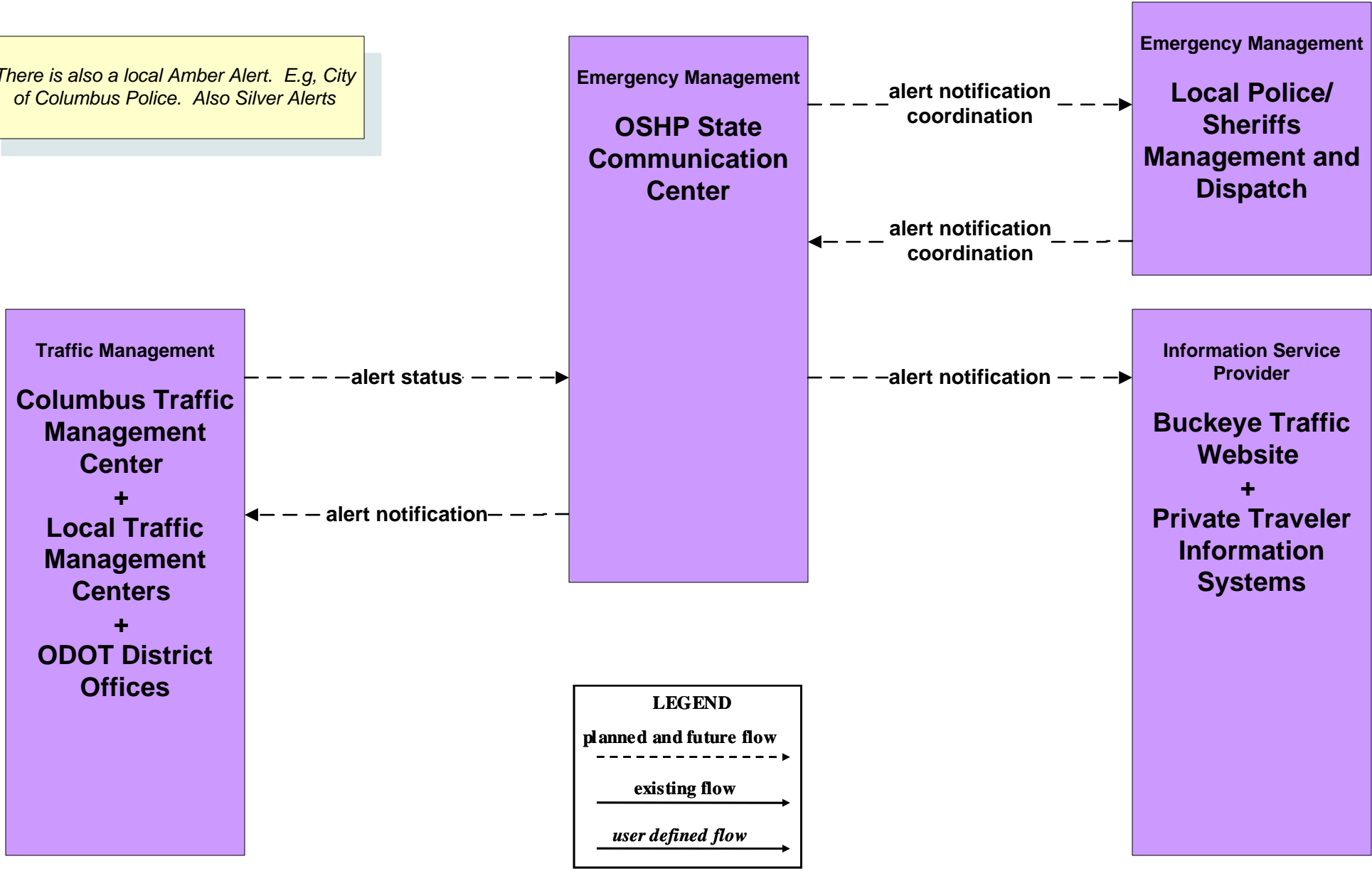


**EM06 - Wide Area Alert
County EOCs (2 of 2)**

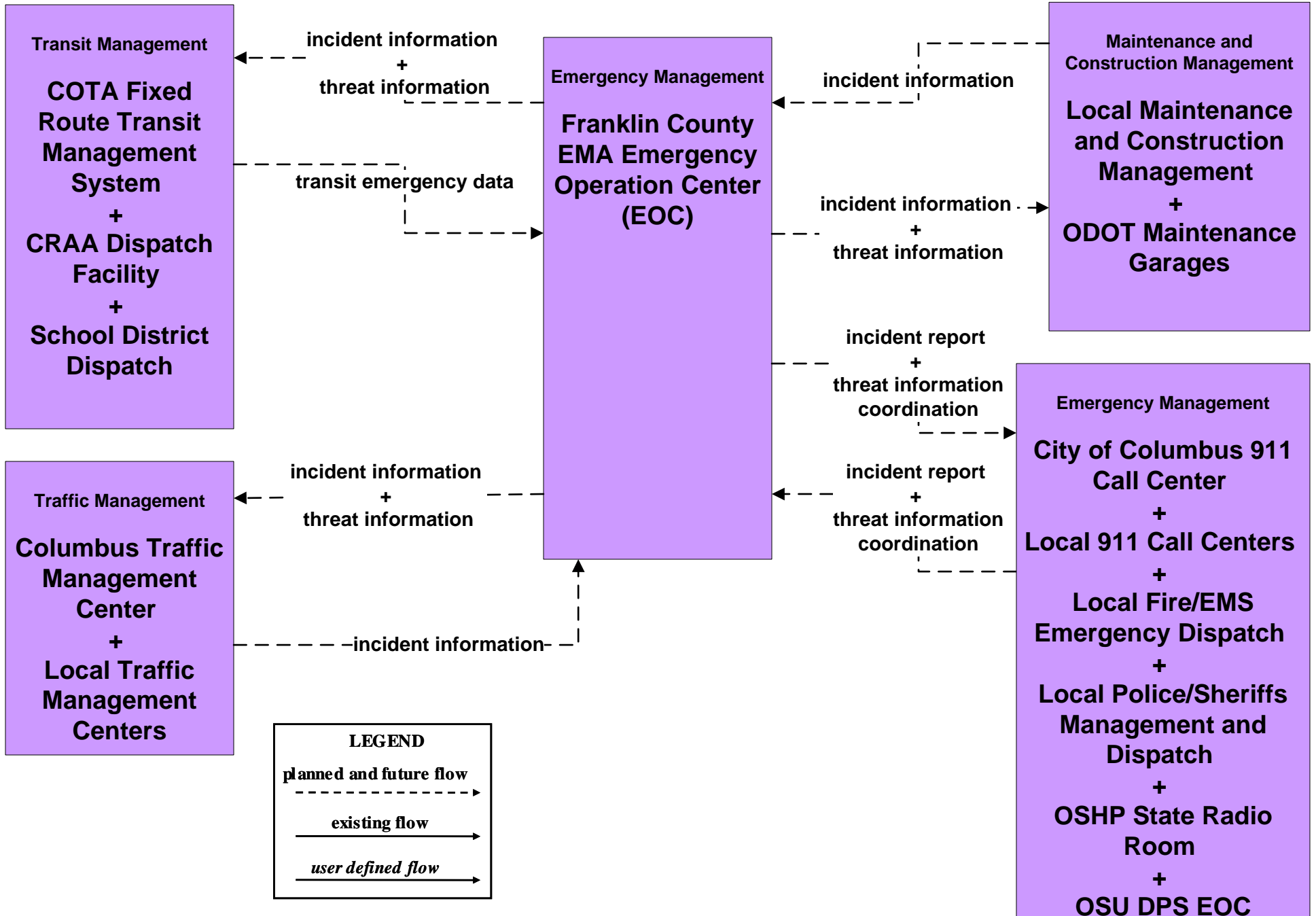


**EM06 - Wide Area Alert
Statewide Amber/Silver Alerts**

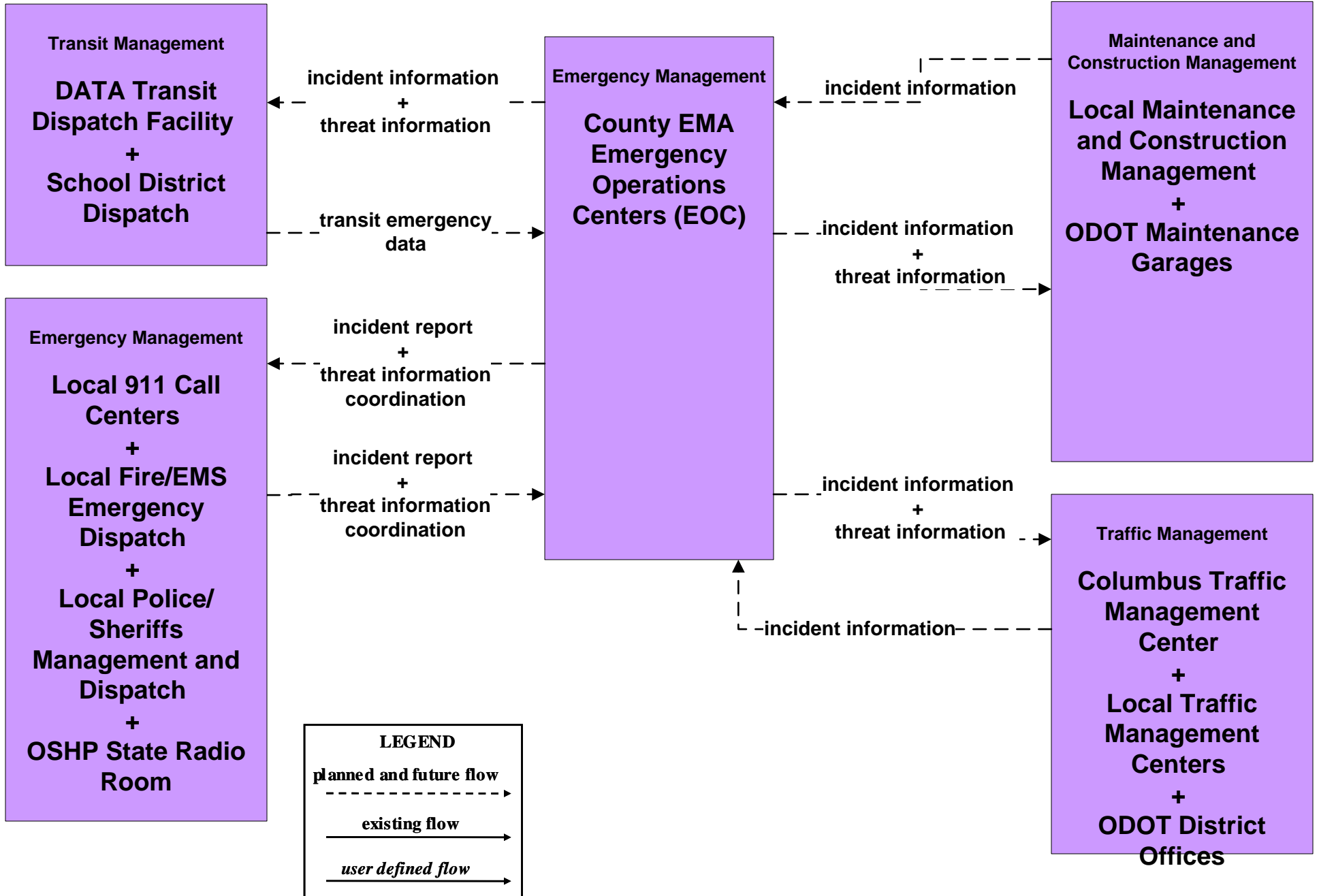
There is also a local Amber Alert. E.g, City of Columbus Police. Also Silver Alerts



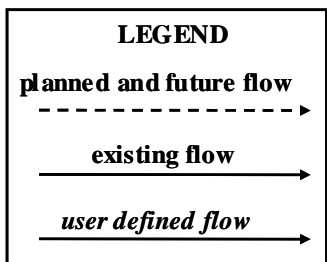
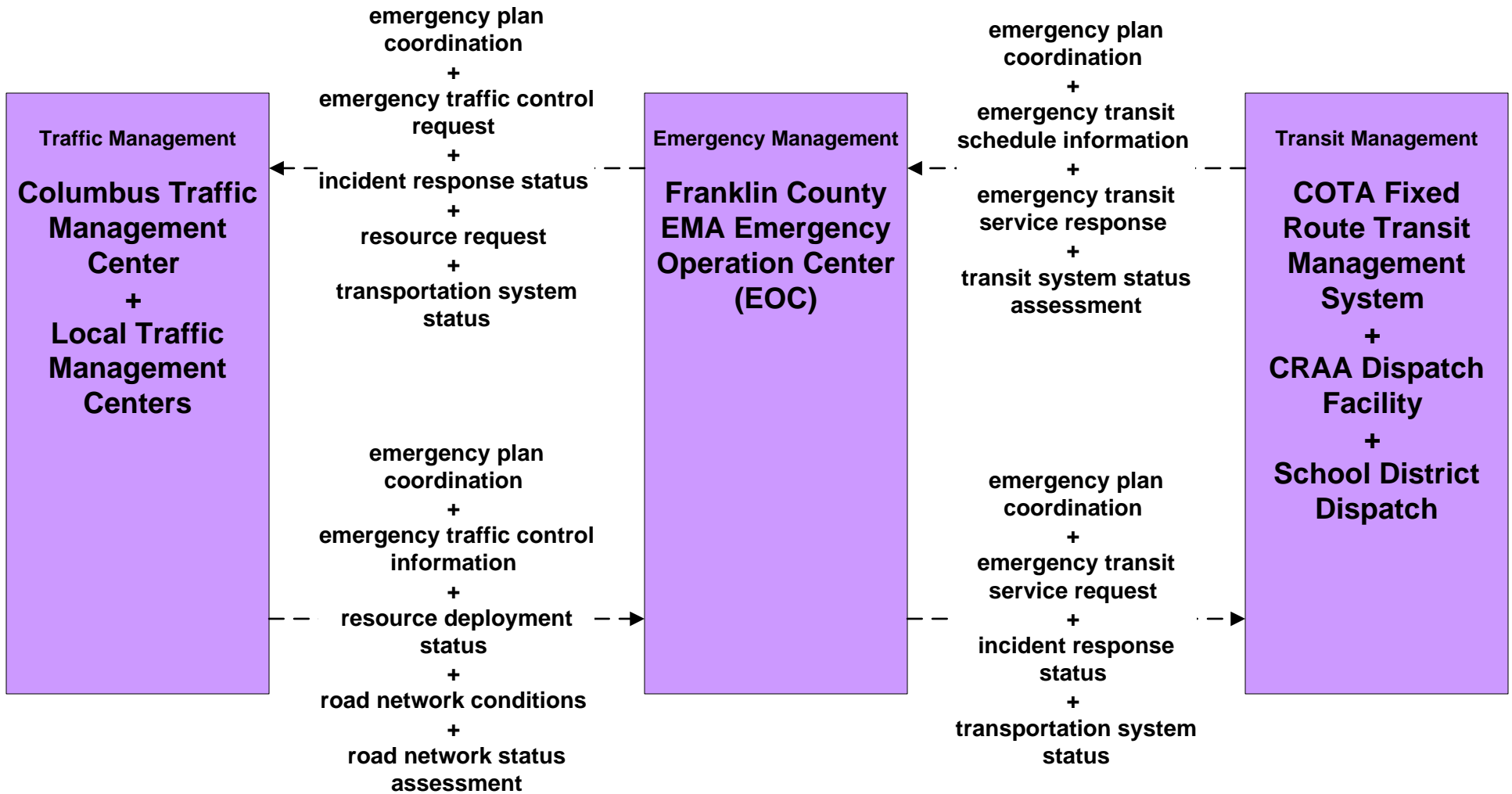
EM07 - Early Warning System Franklin County EOC



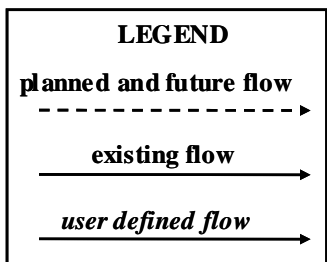
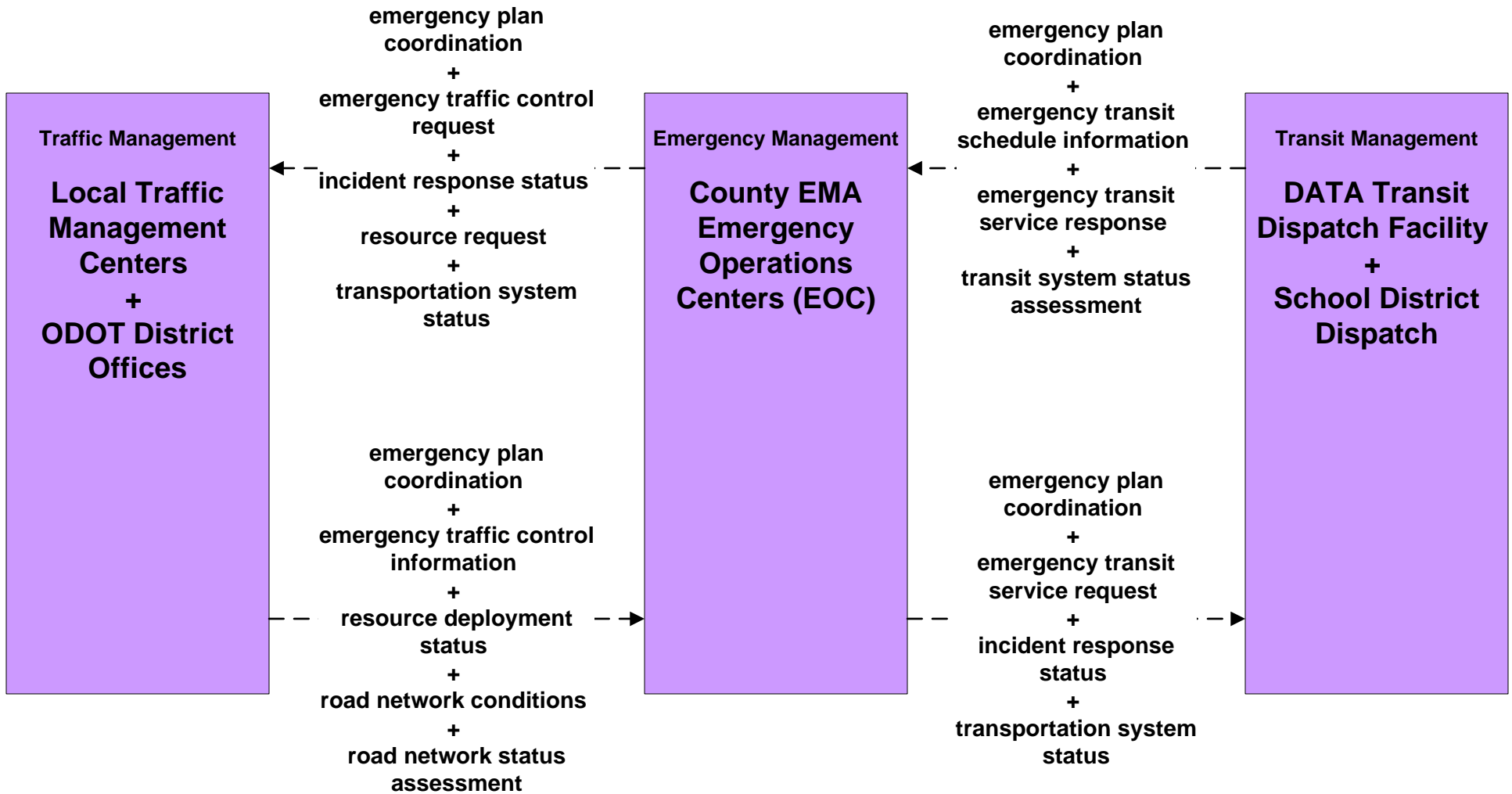
EM07 - Early Warning System County EOCs



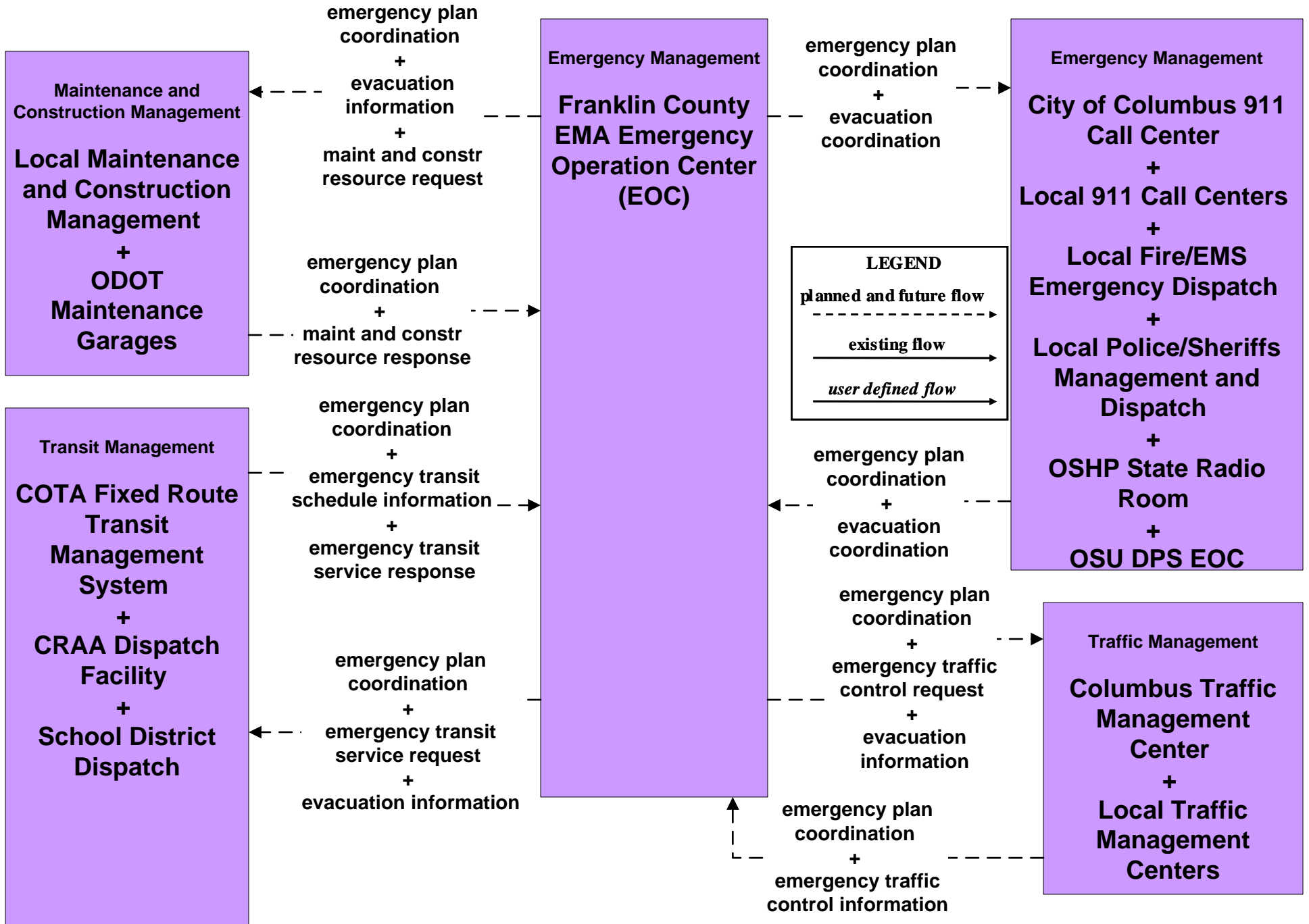
**EM08 - Disaster Response and Recovery
Franklin County EOC (2 of 2)**



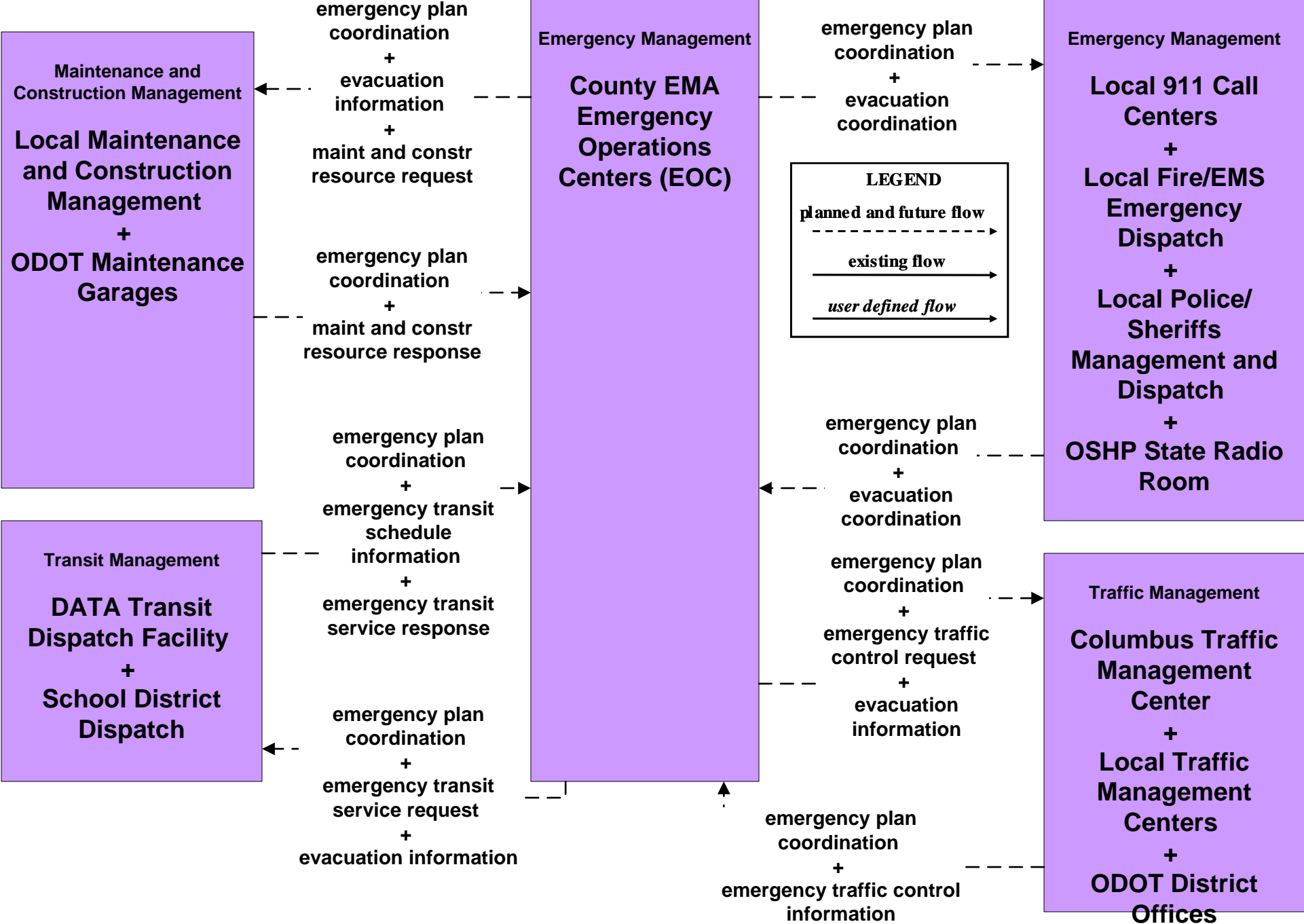
**EM08 - Disaster Response and Recovery
County EOCs (2 of 2)**



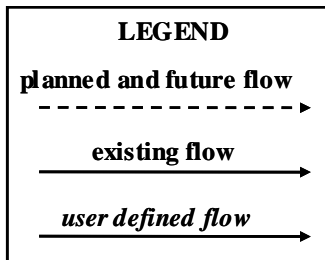
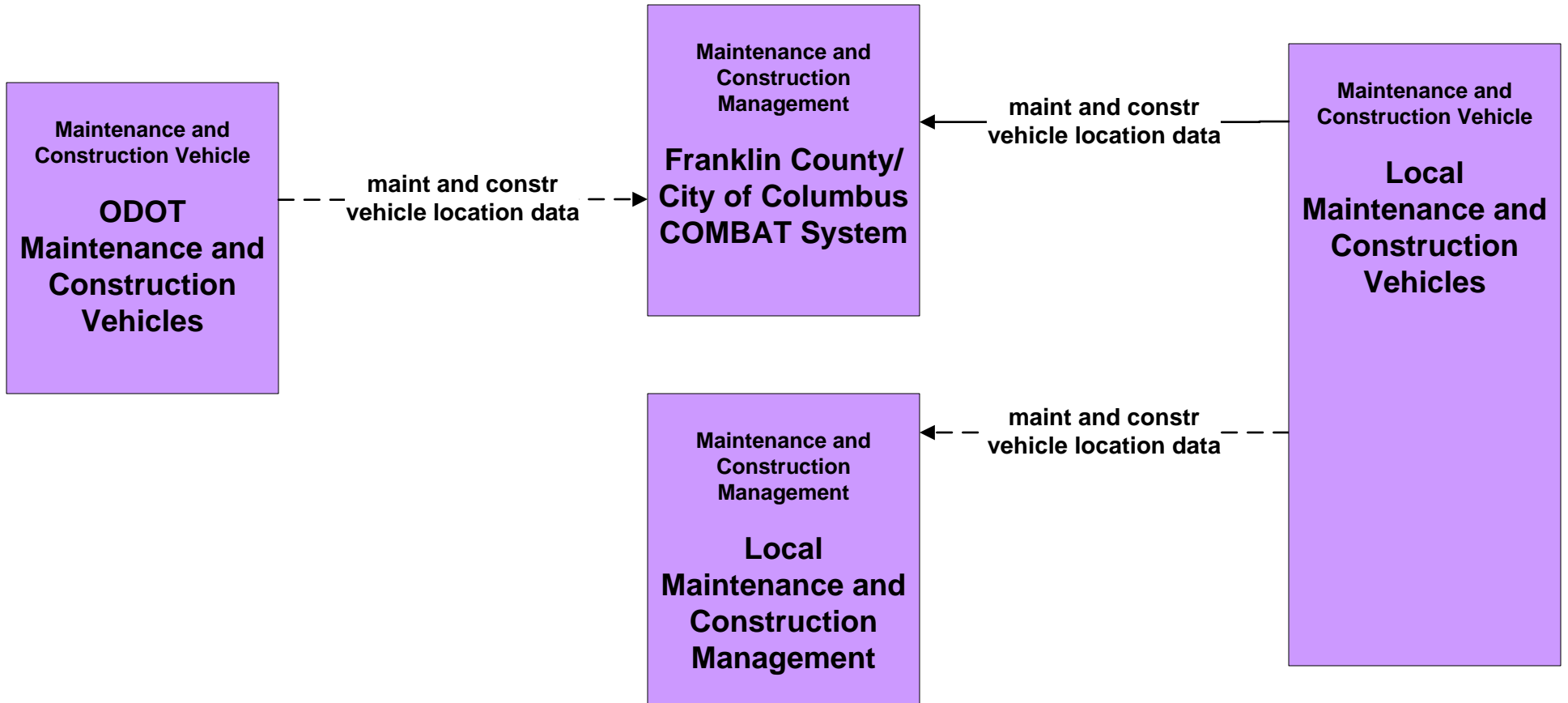
EM09 – Evacuation and Reentry Management Franklin County EOC



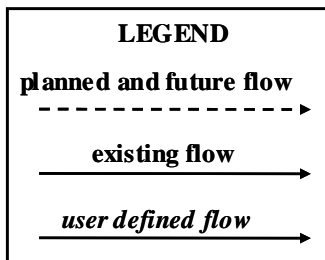
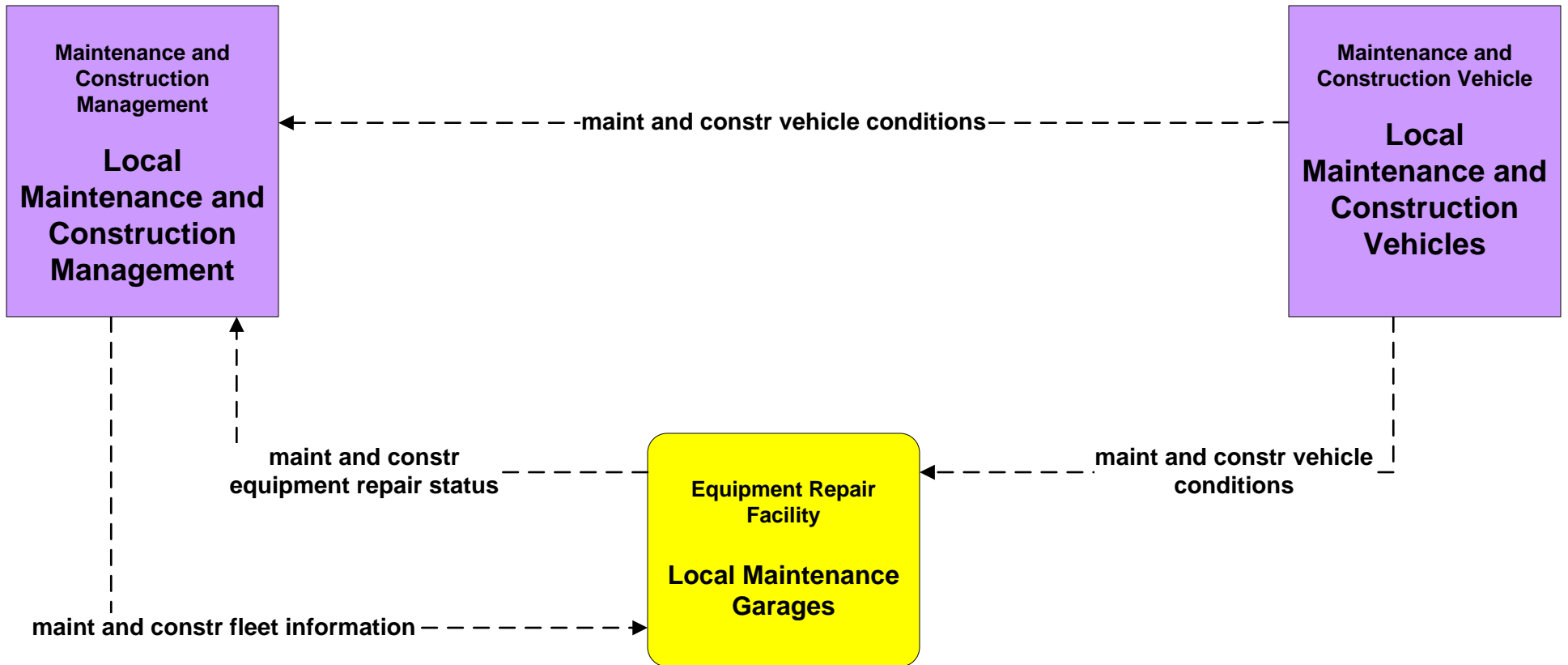
**EM09 – Evacuation and Reentry Management
County EOCs**



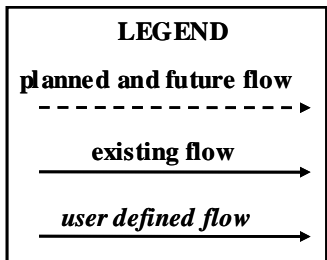
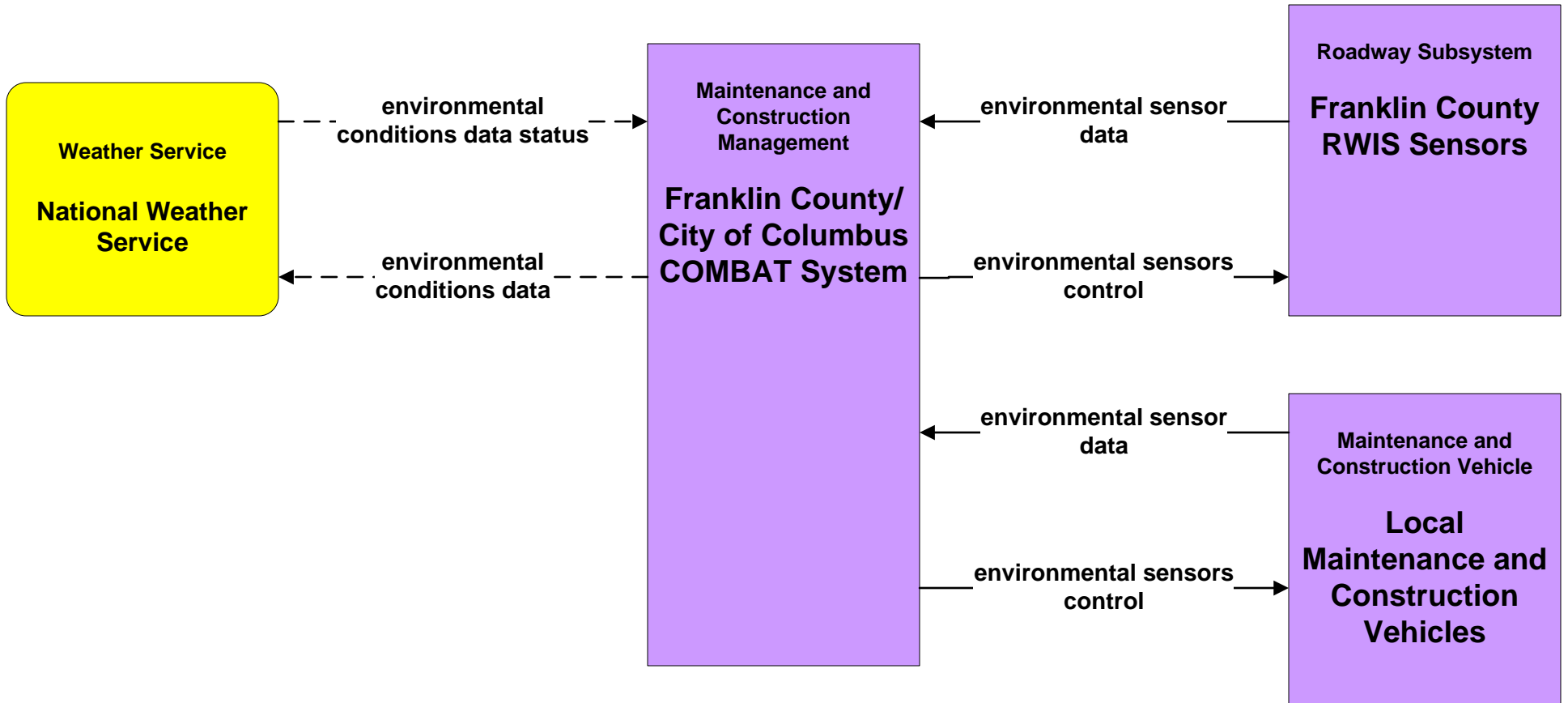
**MC01 - Maintenance and Construction Vehicle and Equipment Tracking
Local Counties and Municipalities**



**MC02 - Maintenance and Construction Vehicle Maintenance
Local Counties and Municipalities**

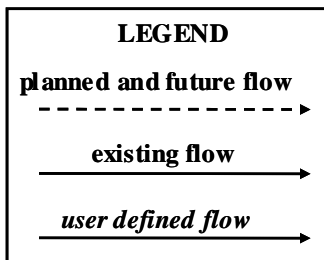
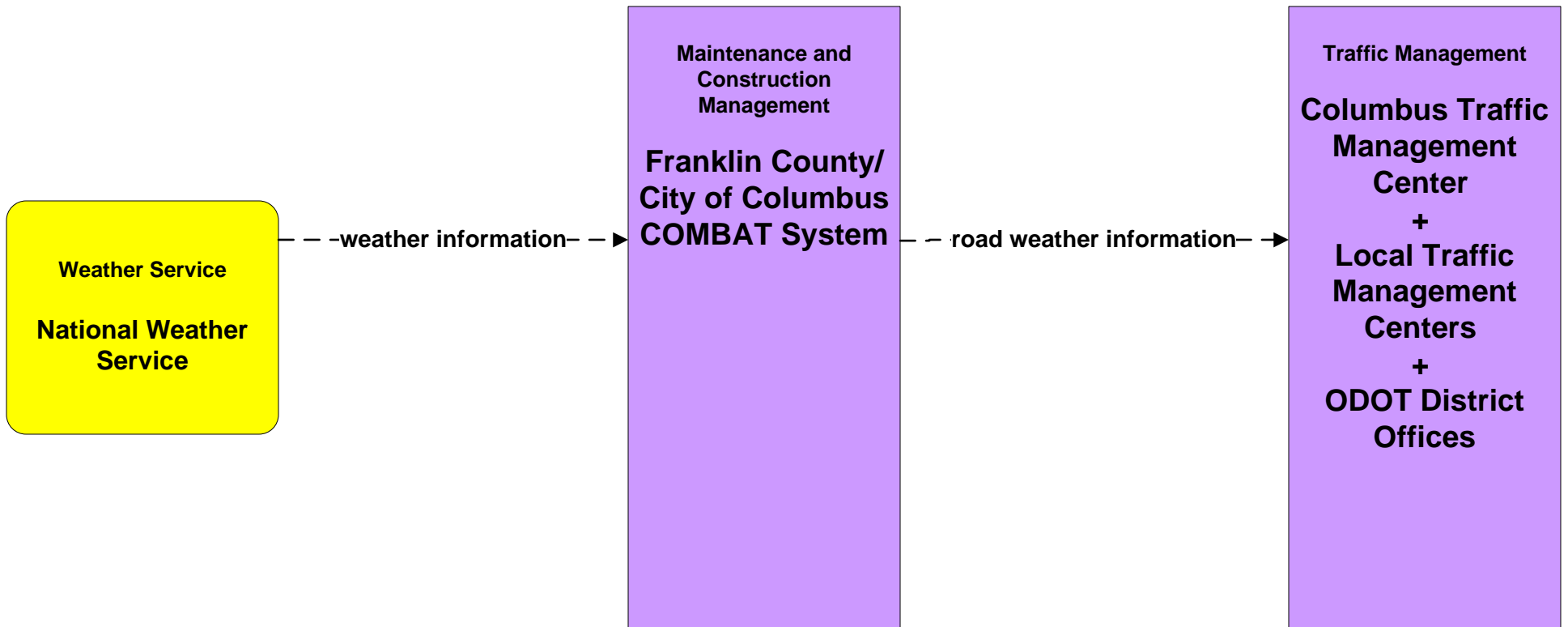


**MC03 - Road Weather Data Collection
Franklin County RWIS**

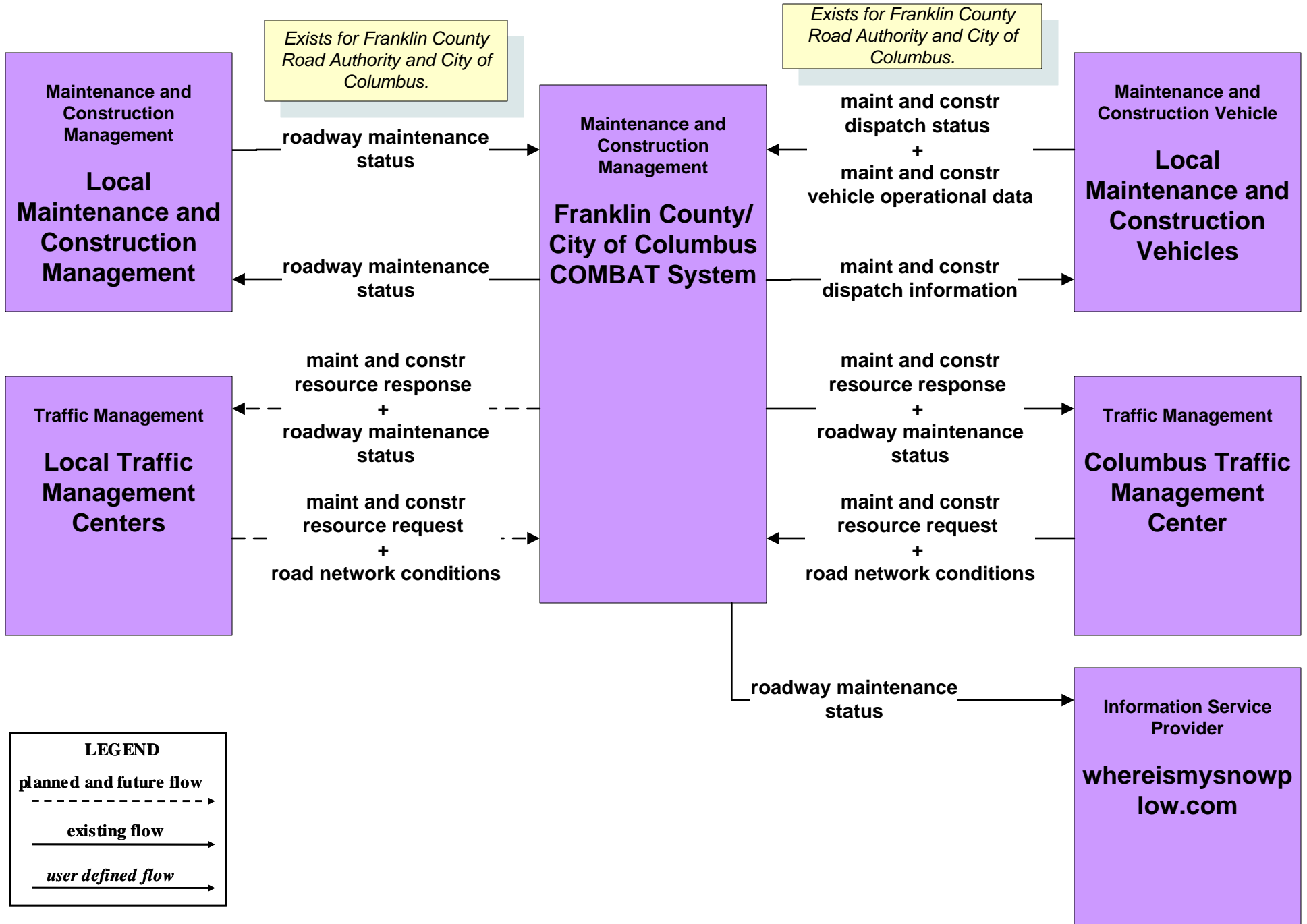


COMBAT vehicles collect air and pavement sensors.

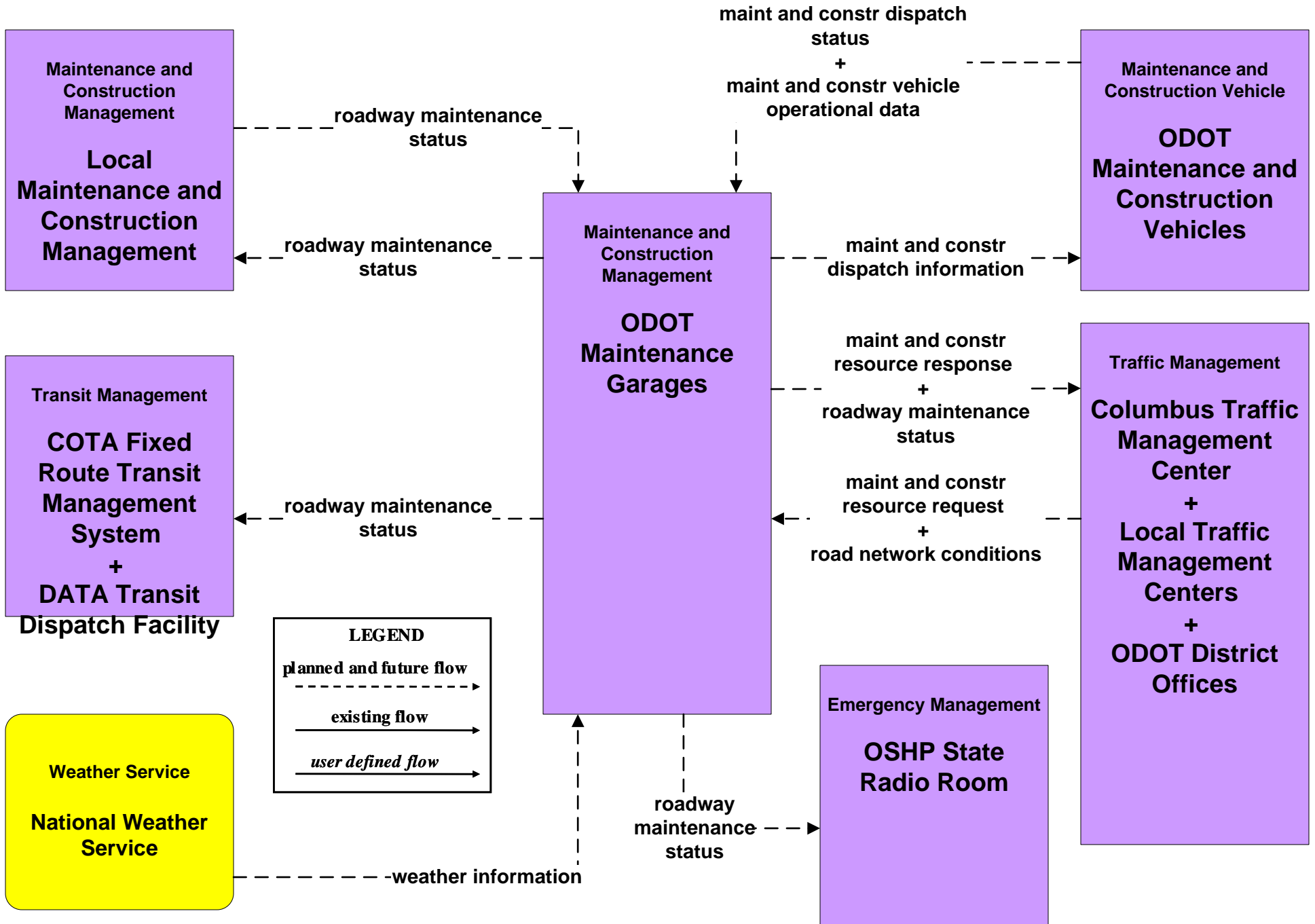
**MC04 - Weather Information Processing and Distribution
COMBAT System**



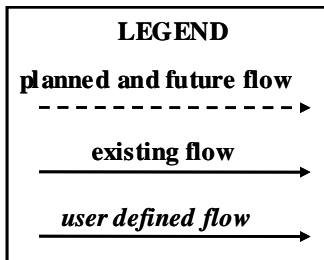
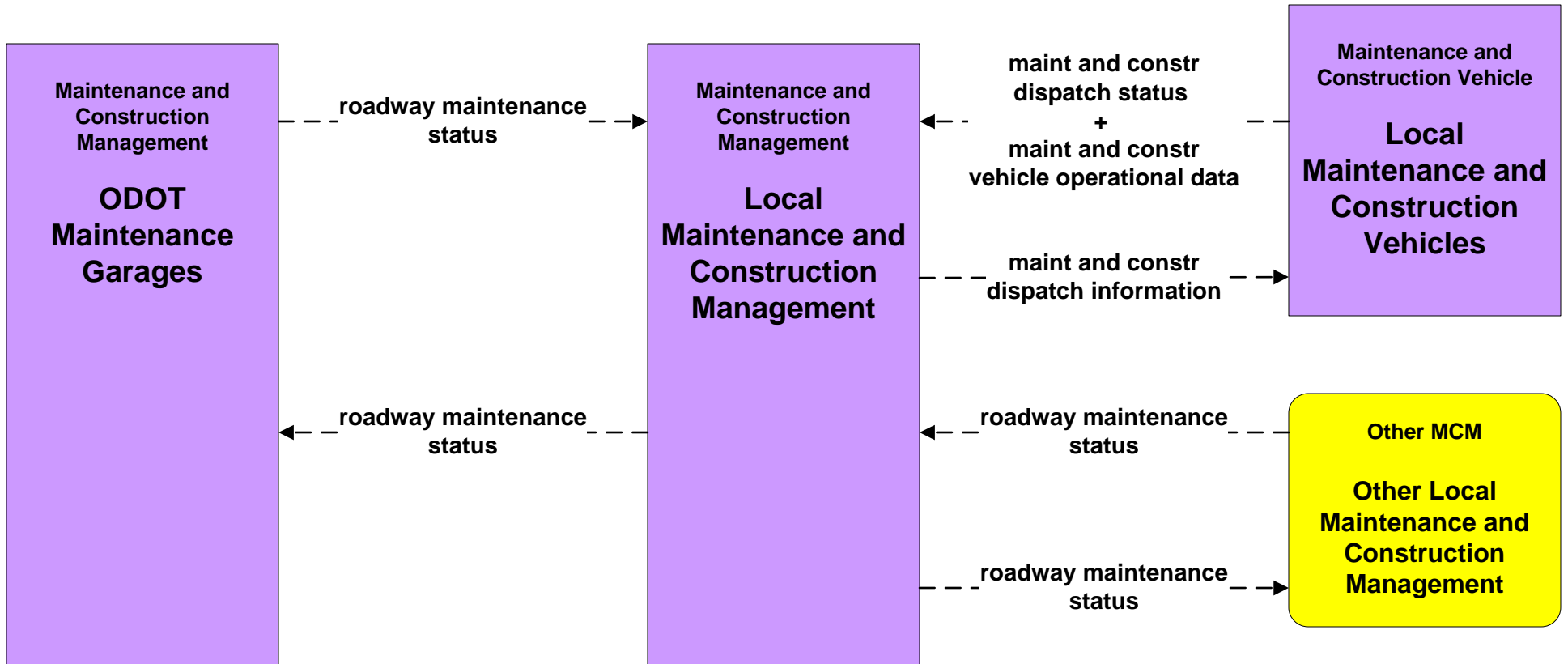
MC06 - Winter Maintenance Franklin County (1 of 2)



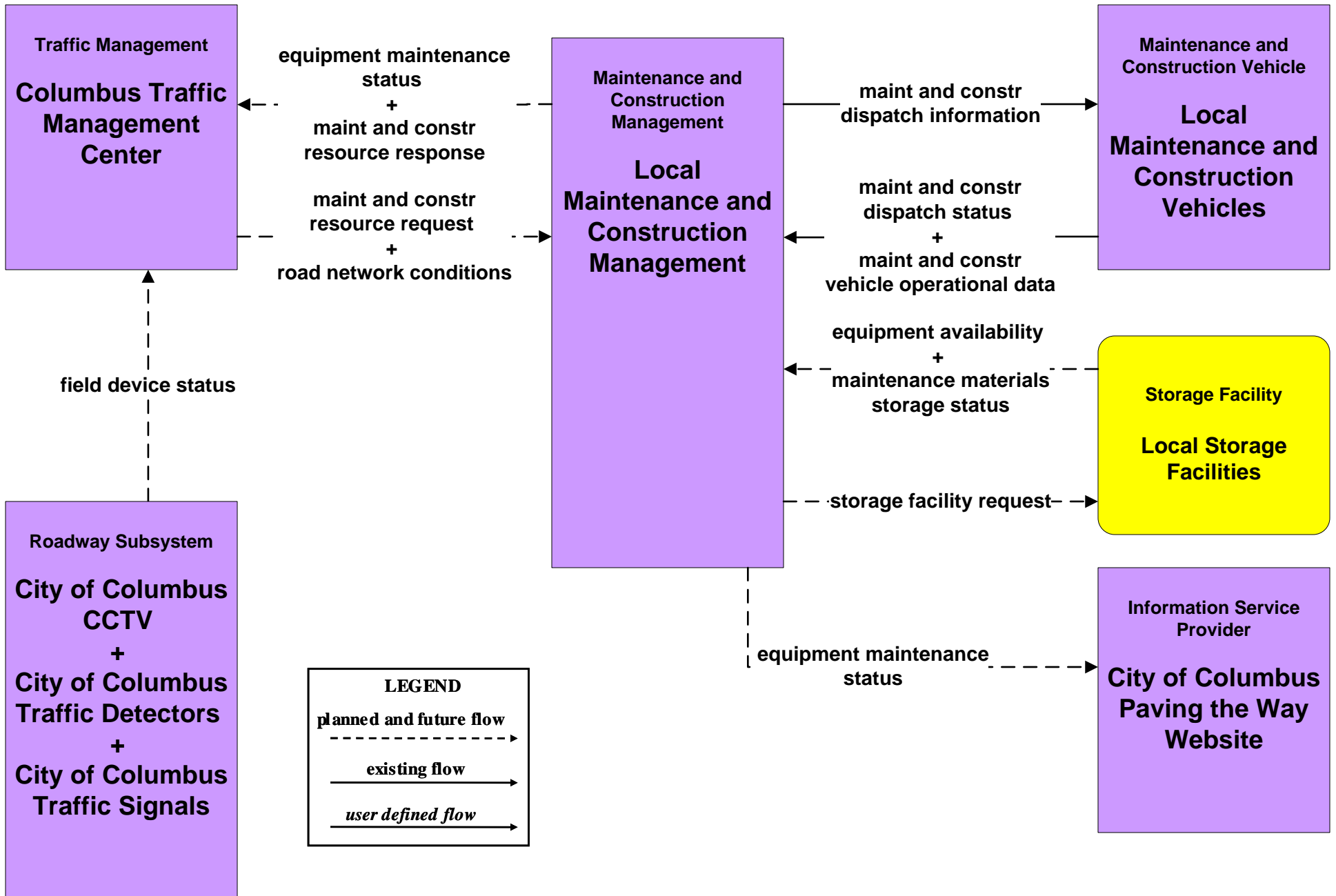
MC06 - Winter Maintenance ODOT



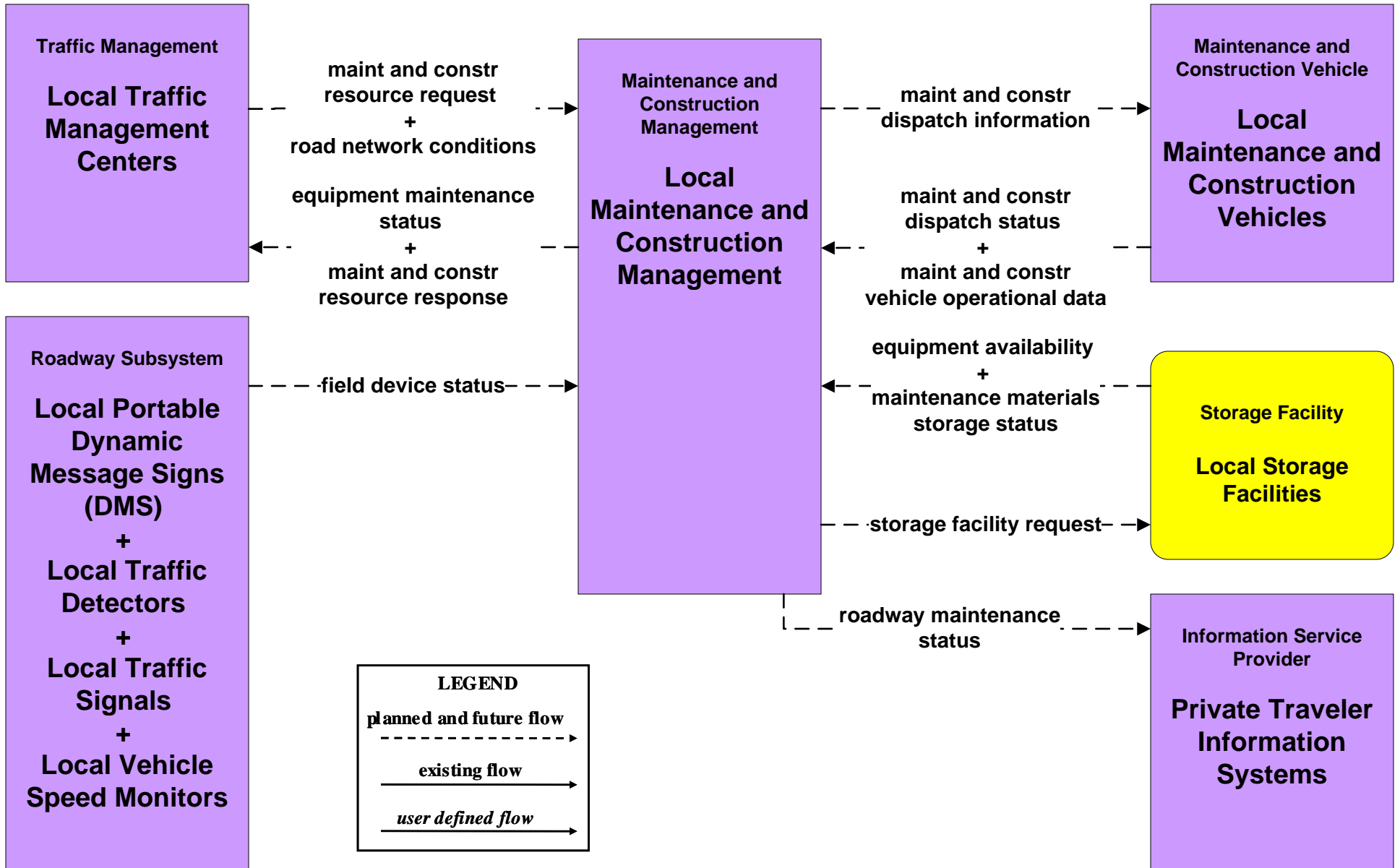
**MC06 - Winter Maintenance
Local Counties and Municipalities (1 of 2)**



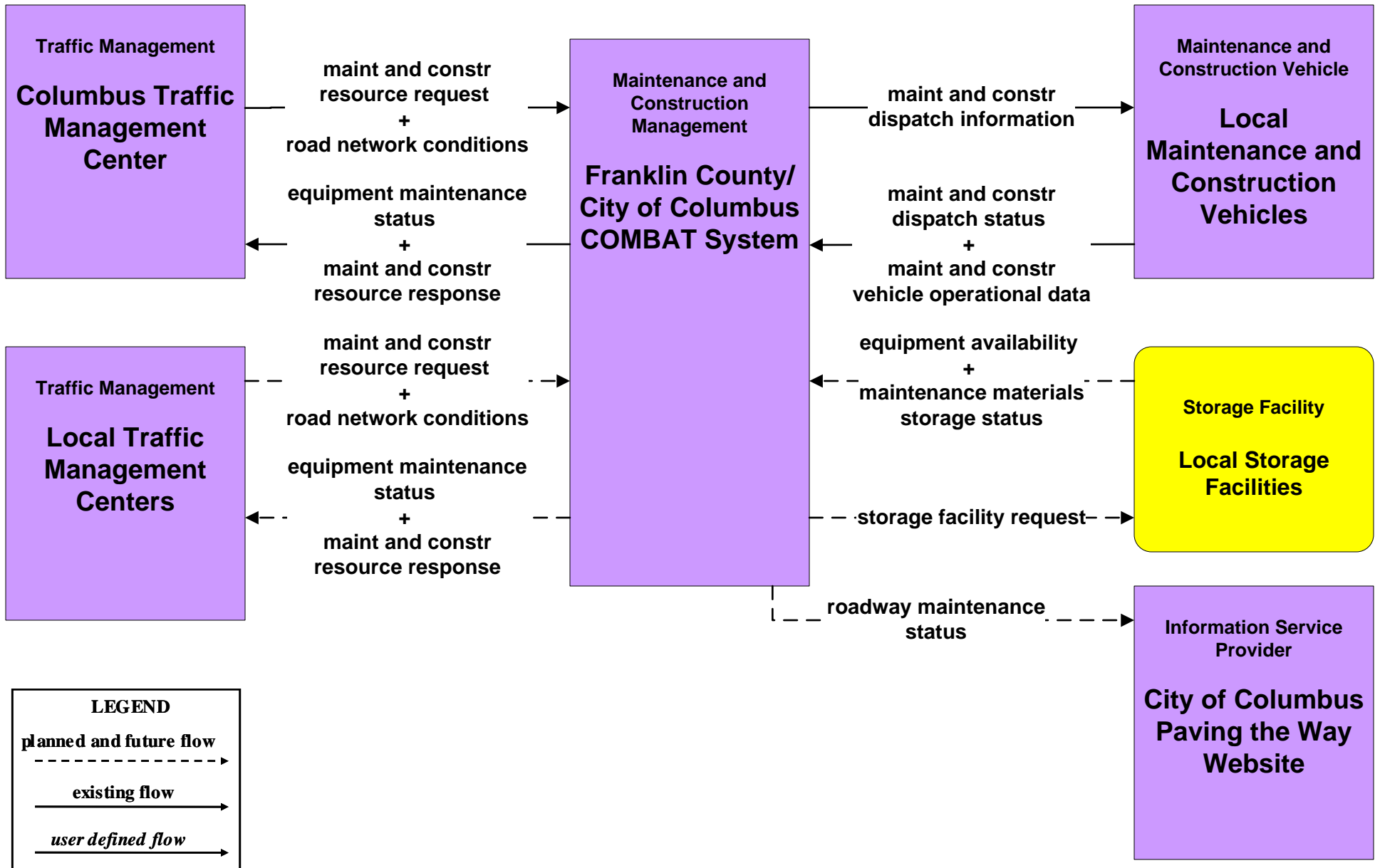
**MC07 - Roadway Maintenance and Construction
City of Columbus**



**MC07 - Roadway Maintenance and Construction
Local Counties and Municipalities**

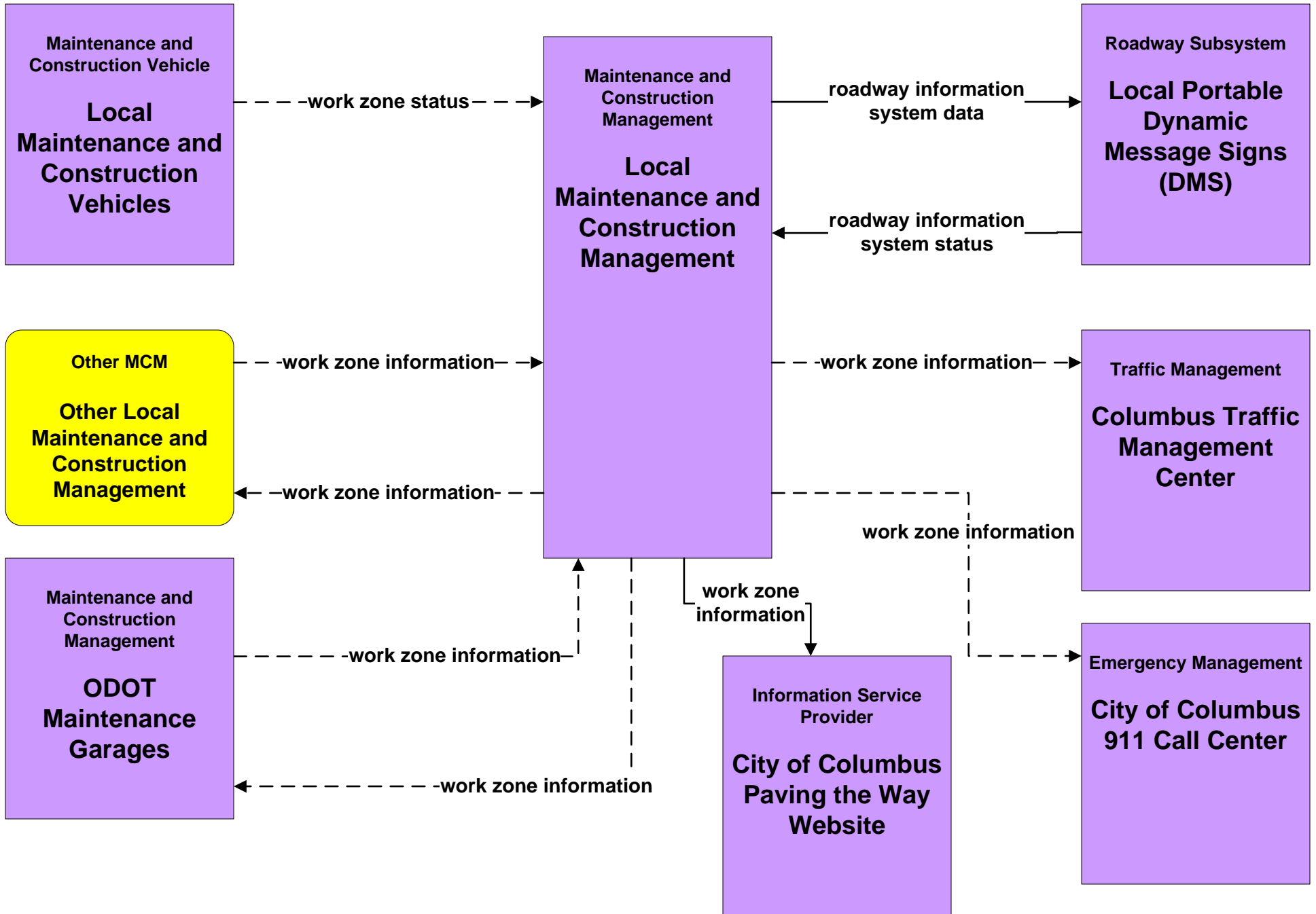


MC07 - Roadway Maintenance and Construction COMBAT System

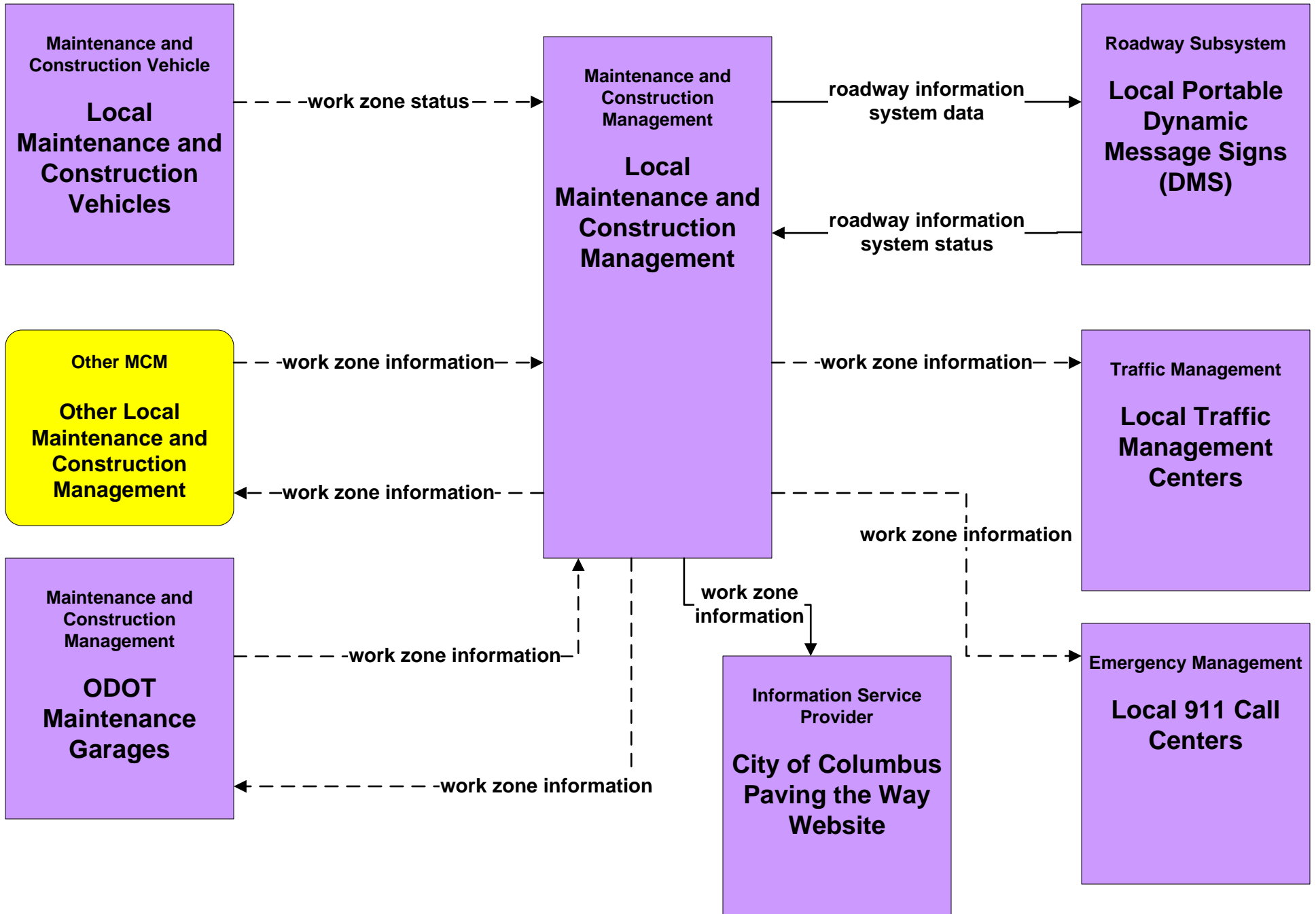


MC08 - Work Zone Management

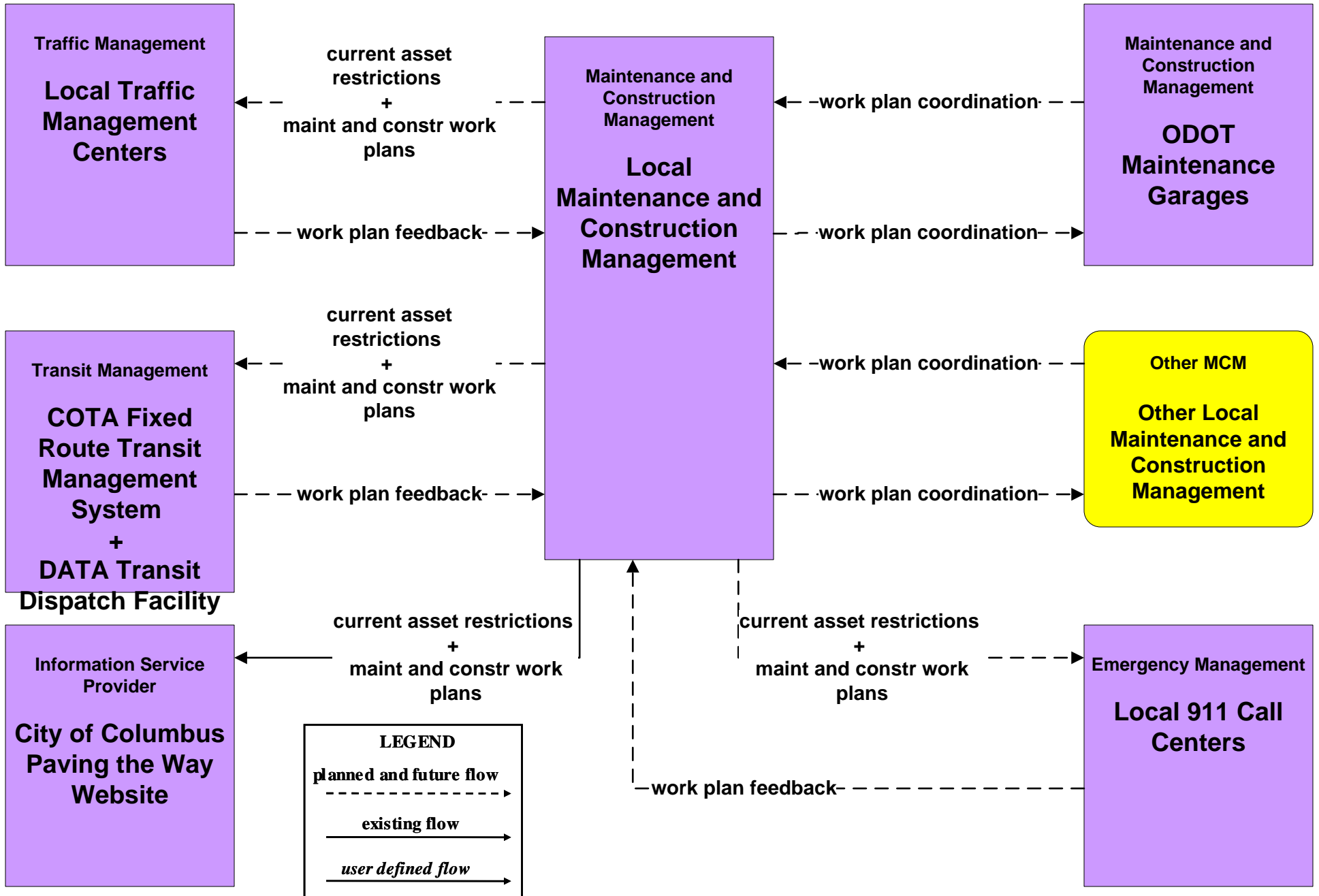
City of Columbus



MC08 - Work Zone Management Local Counties and Municipalities



MC10 - Maintenance and Construction Activity Coordination Local Counties and Municipalities



**MC11 - Environmental Probe Surveillance
Franklin County COMBAT System**

