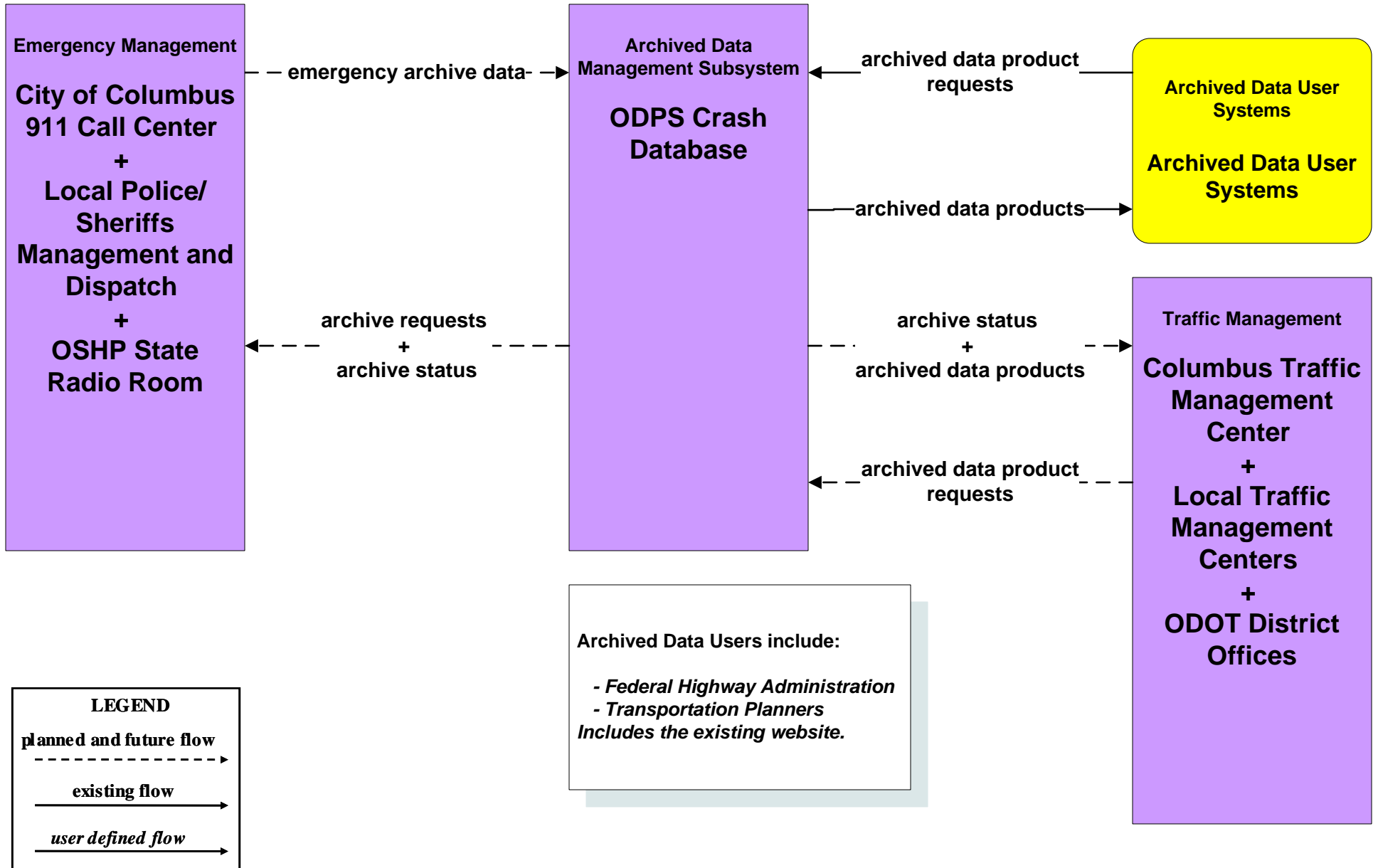
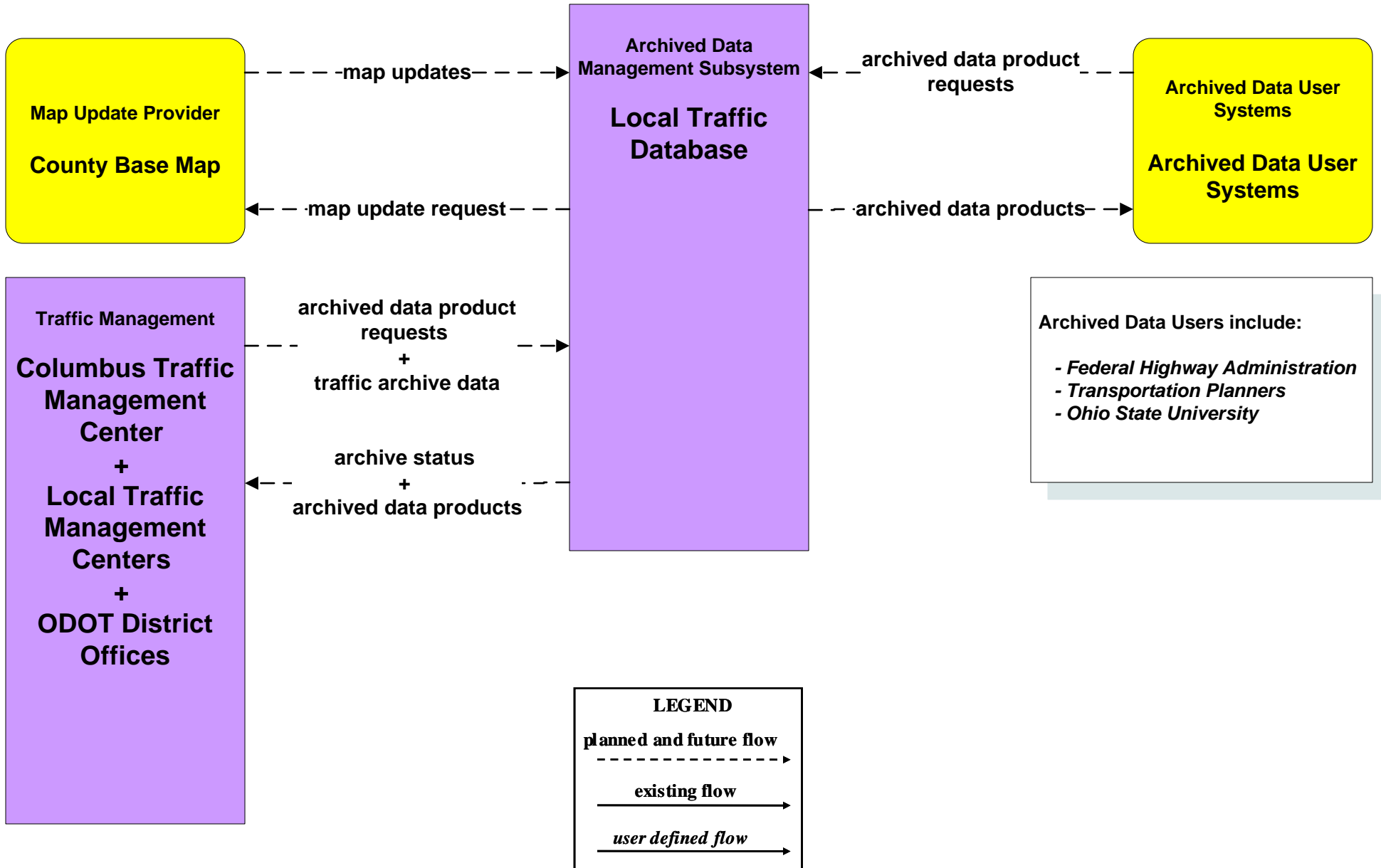


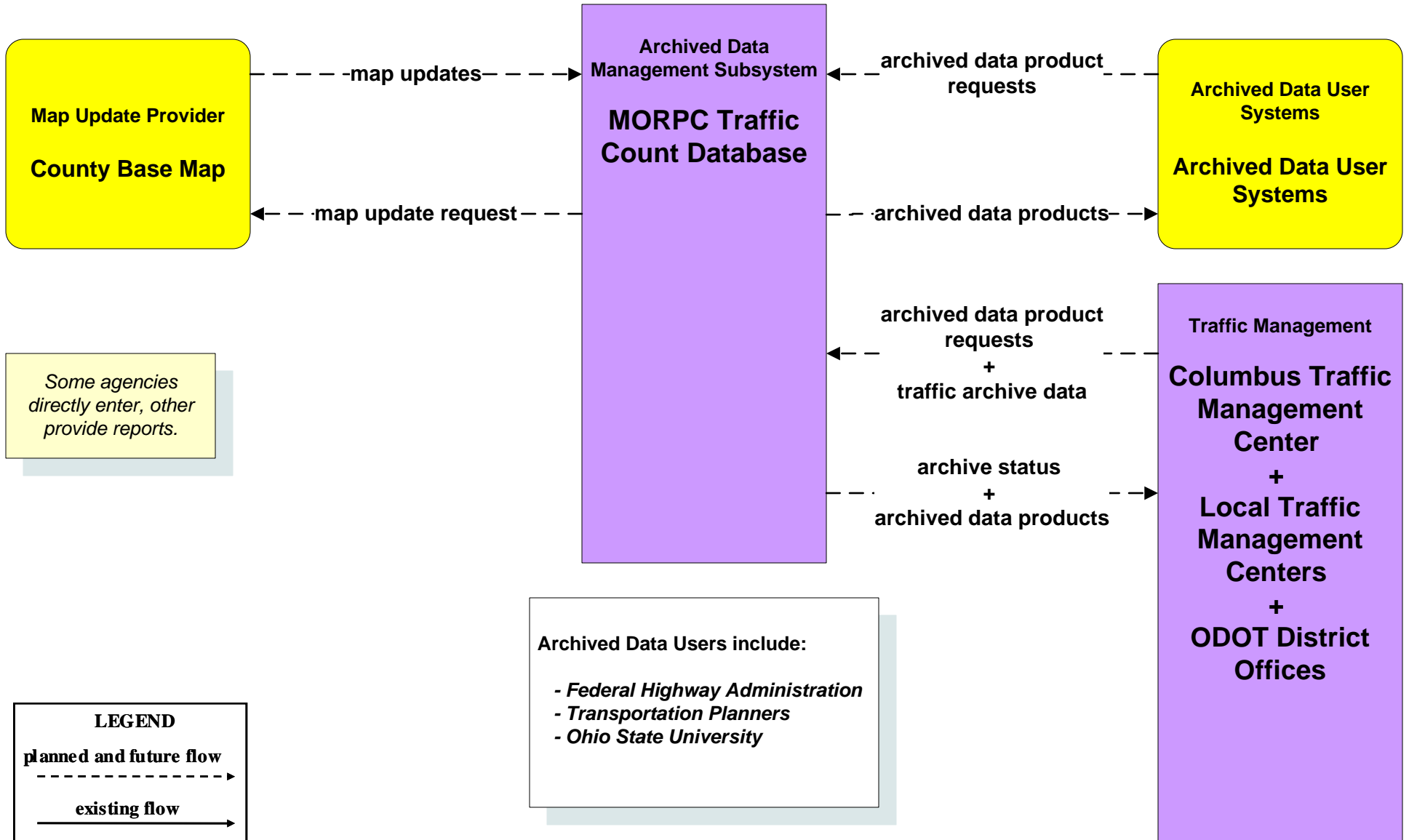
**AD1 - ITS Data Mart**  
**Ohio Department of Public Safety Crash Database**



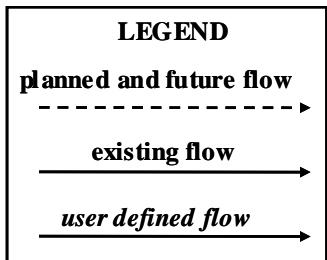
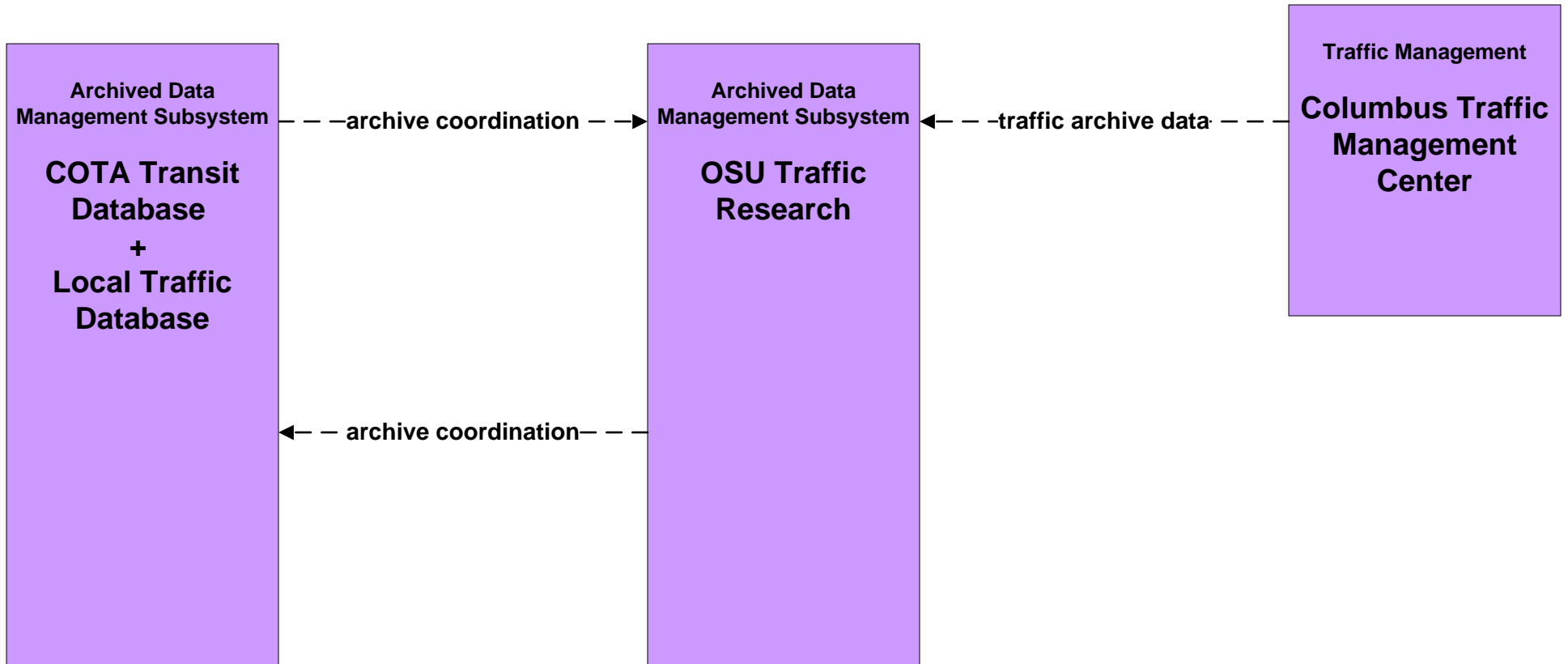
# AD1 - ITS Data Mart Traffic Data - Region



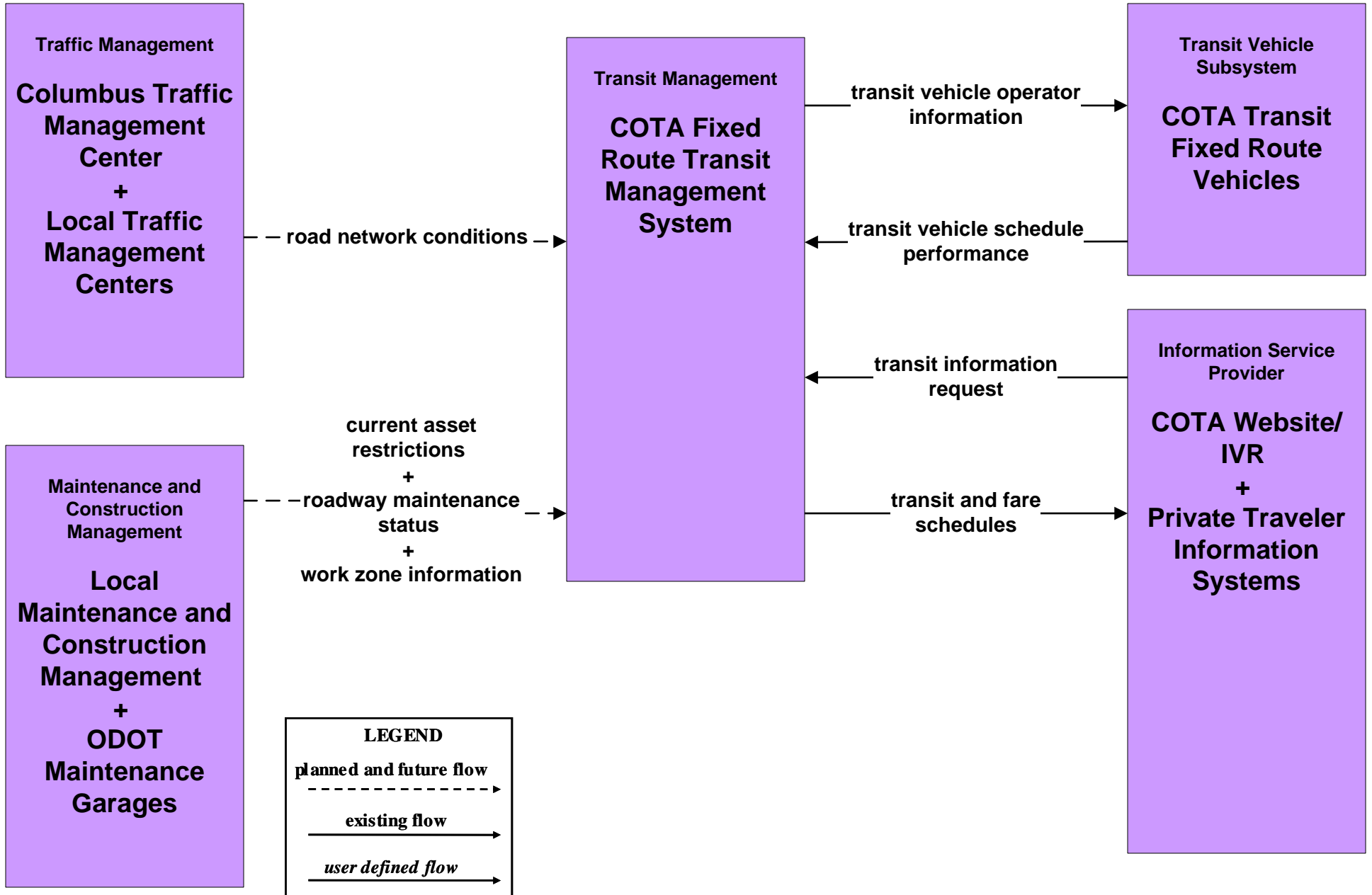
# AD2 - ITS Data Warehouse Traffic Data - Region



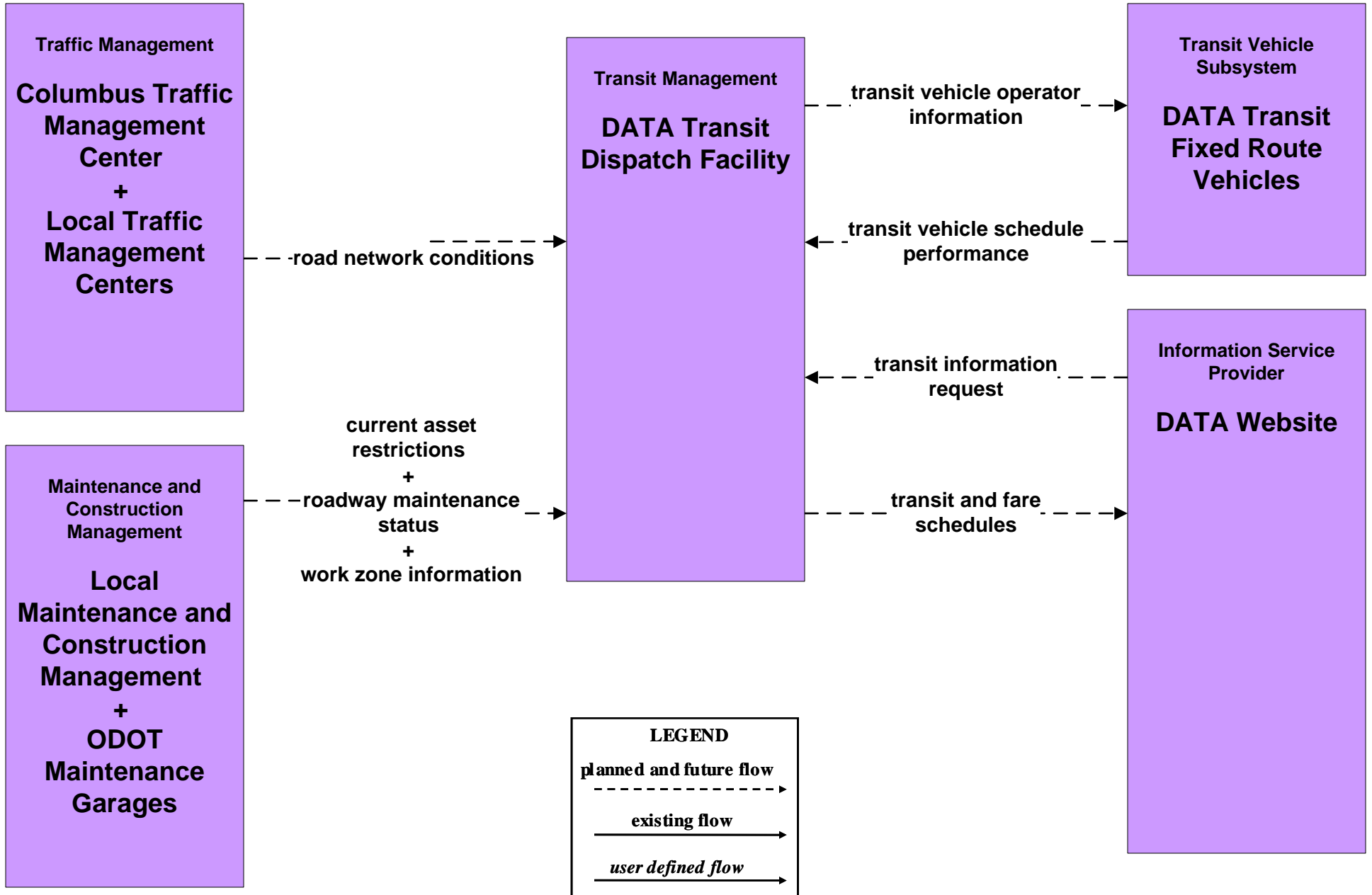
**AD2 - ITS Data Warehouse  
Ohio State University - Traffic Research**



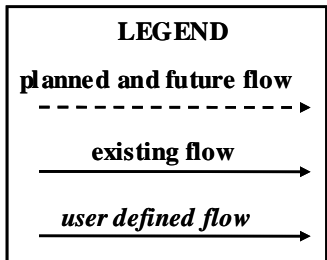
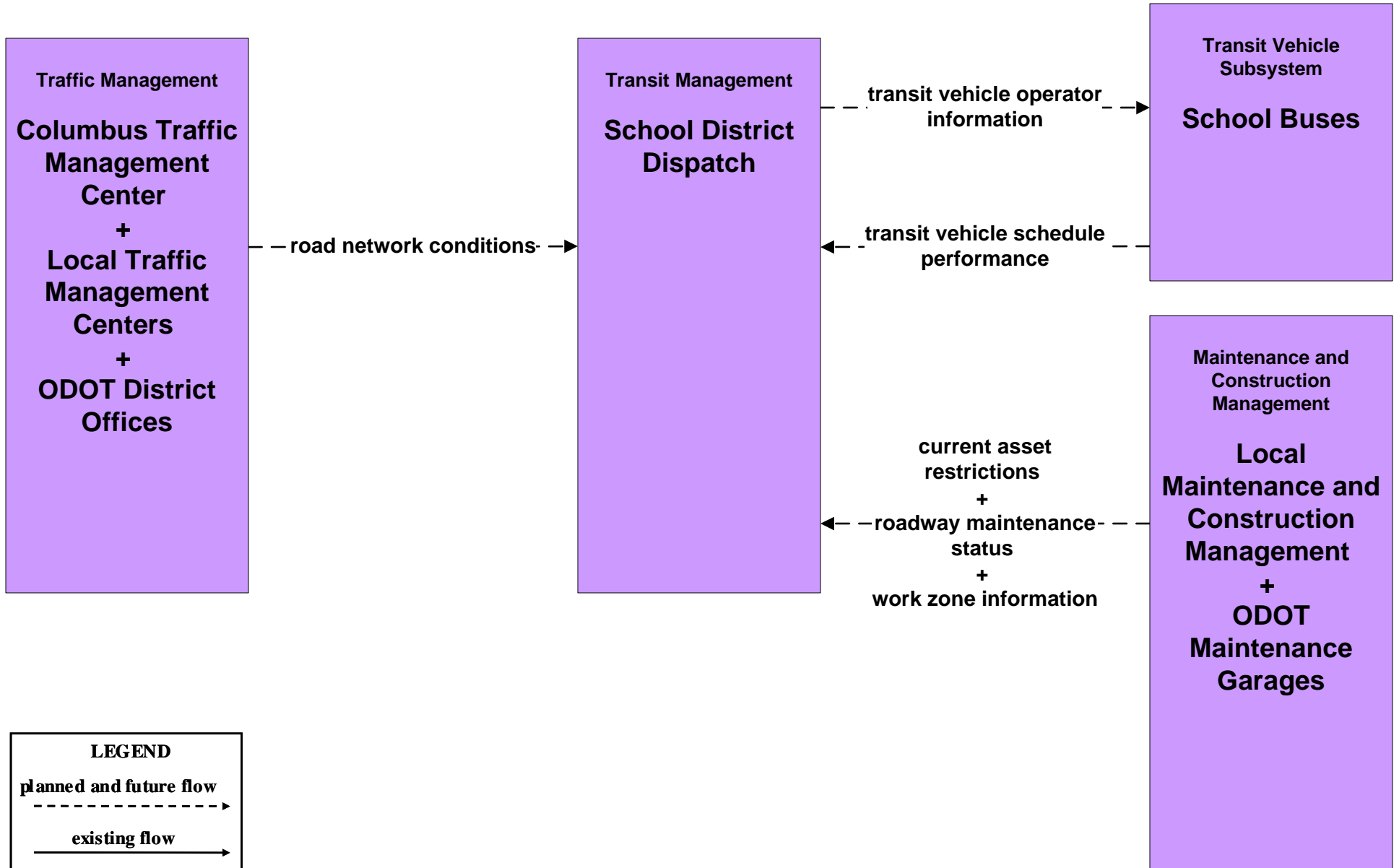
**APTS02 - Transit Fixed-Route Operations  
COTA**



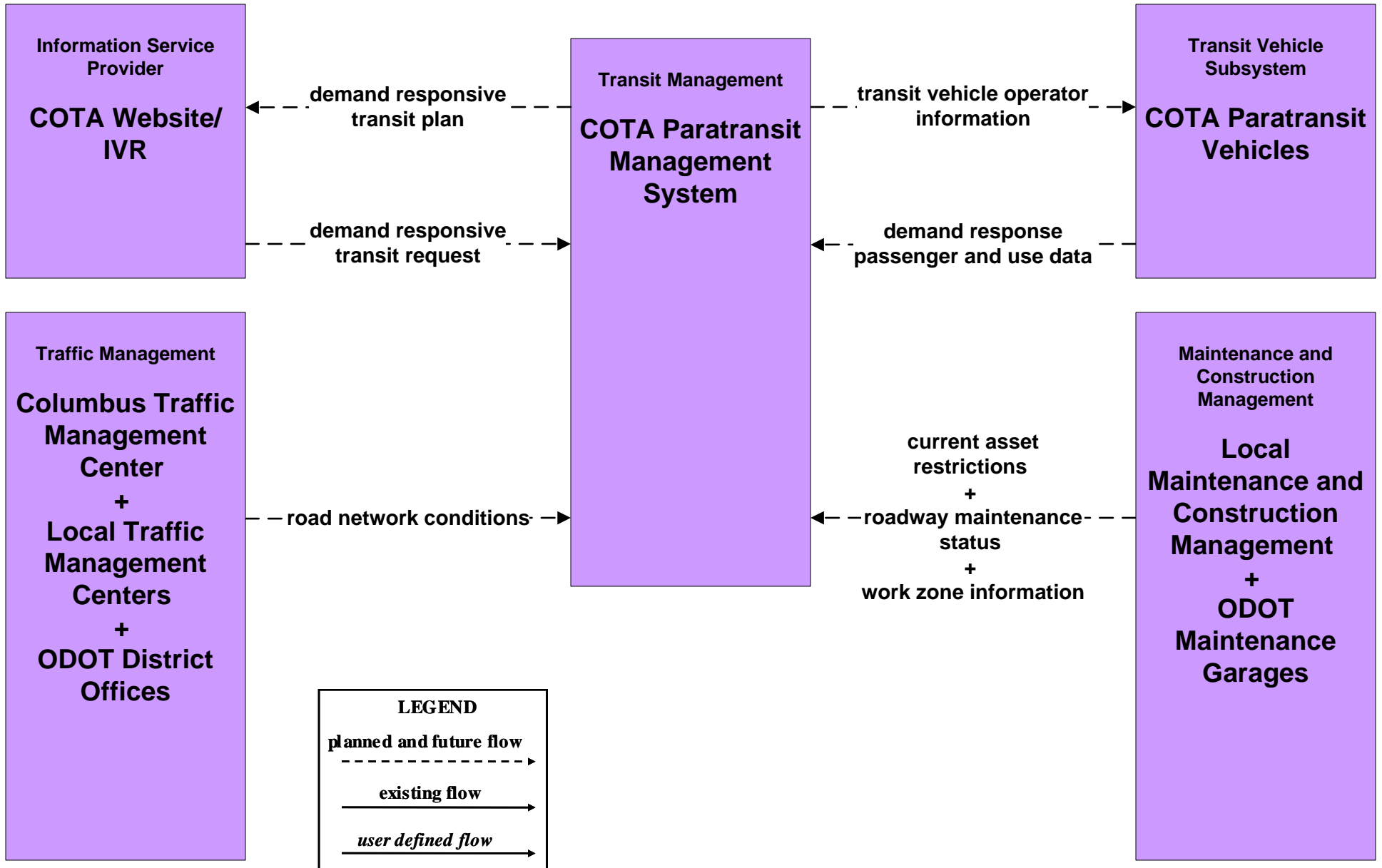
# APTS02 - Transit Fixed-Route Operations DATA



# APTS02 - Transit Fixed-Route Operations School Districts

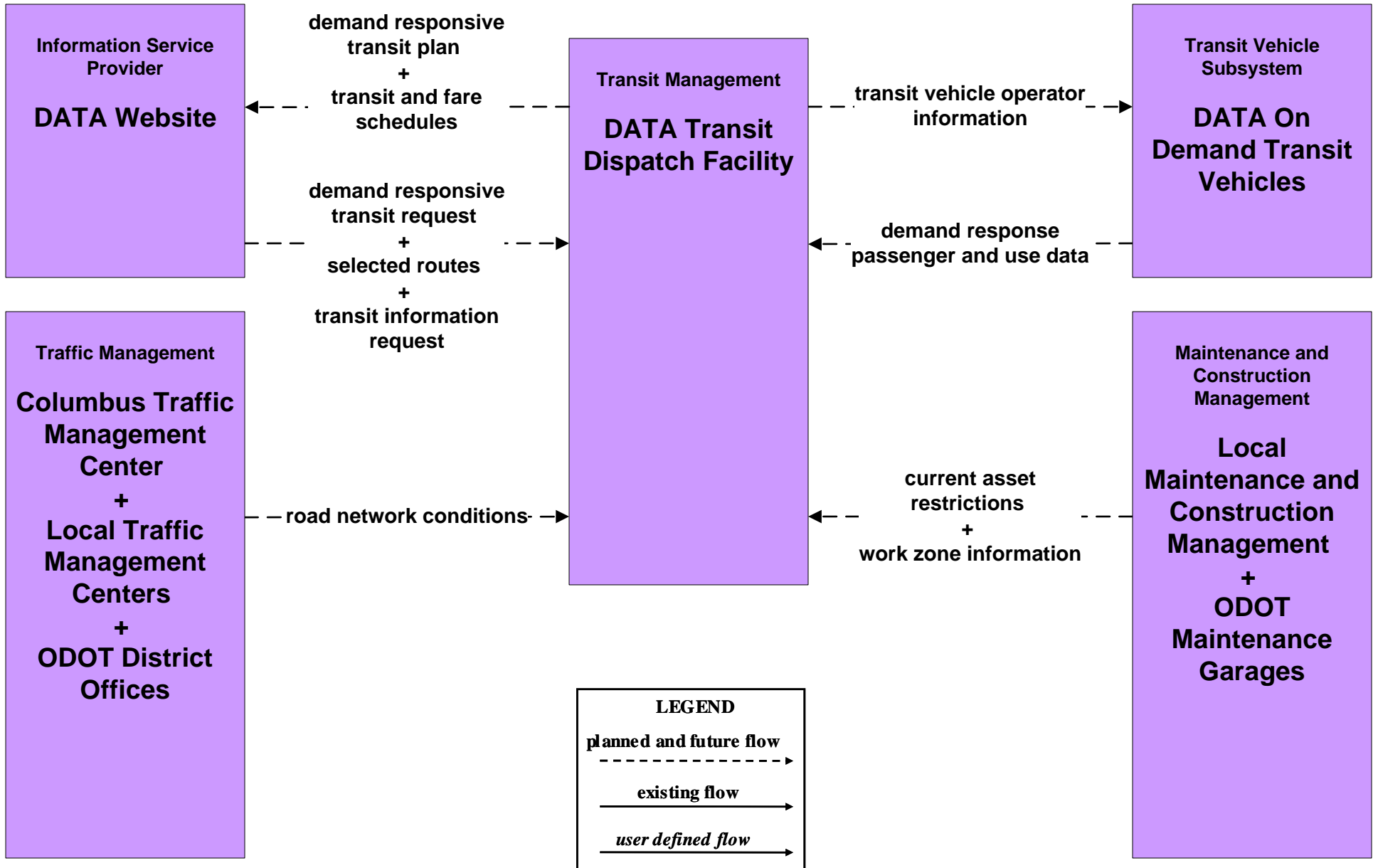


**APTS03 - Demand Response  
COTA**

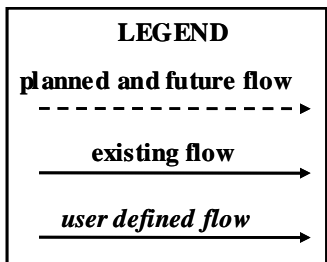
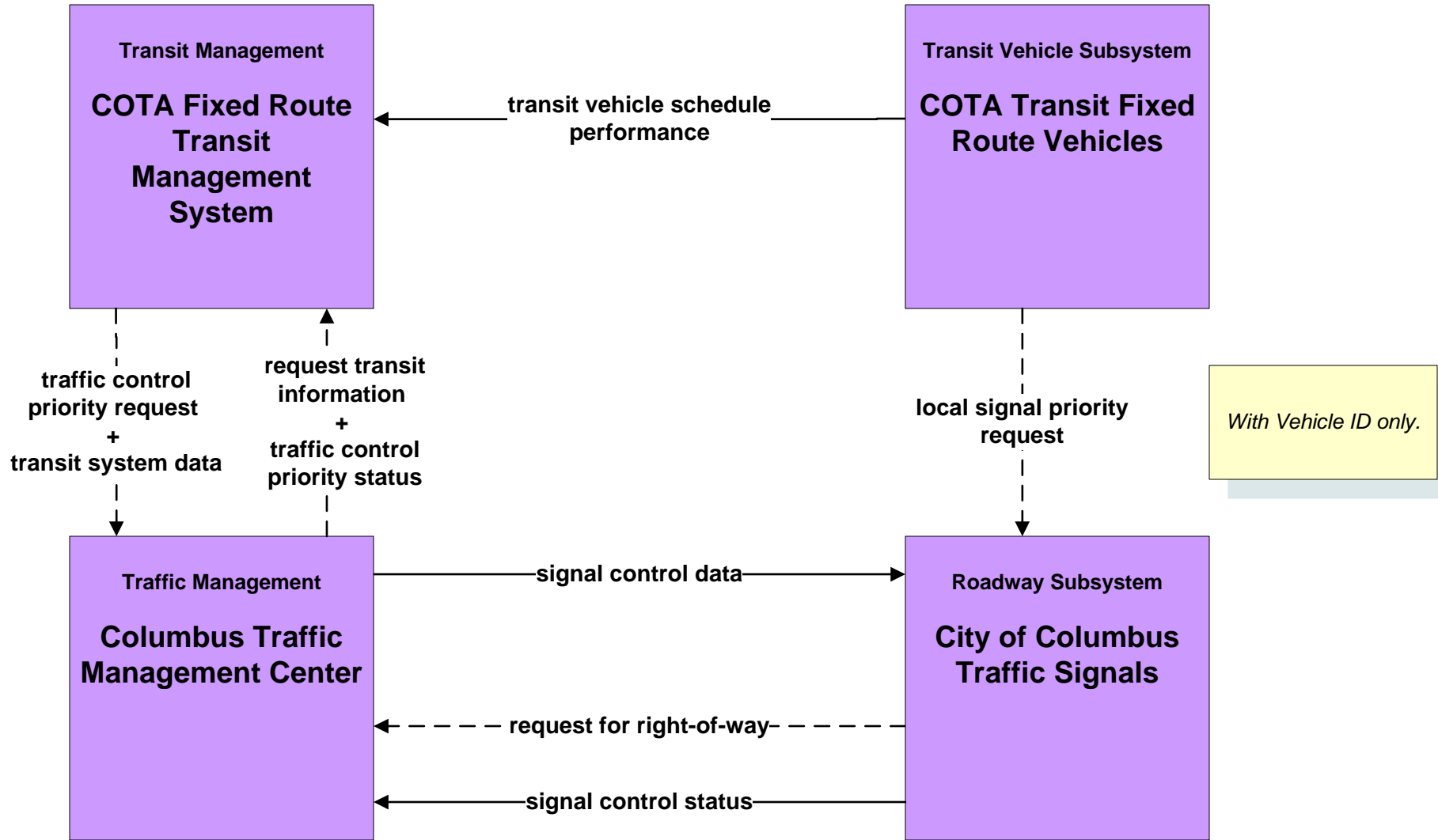




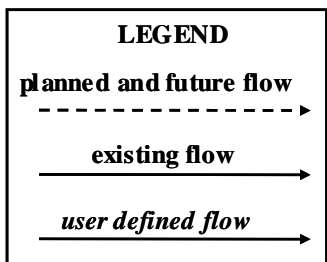
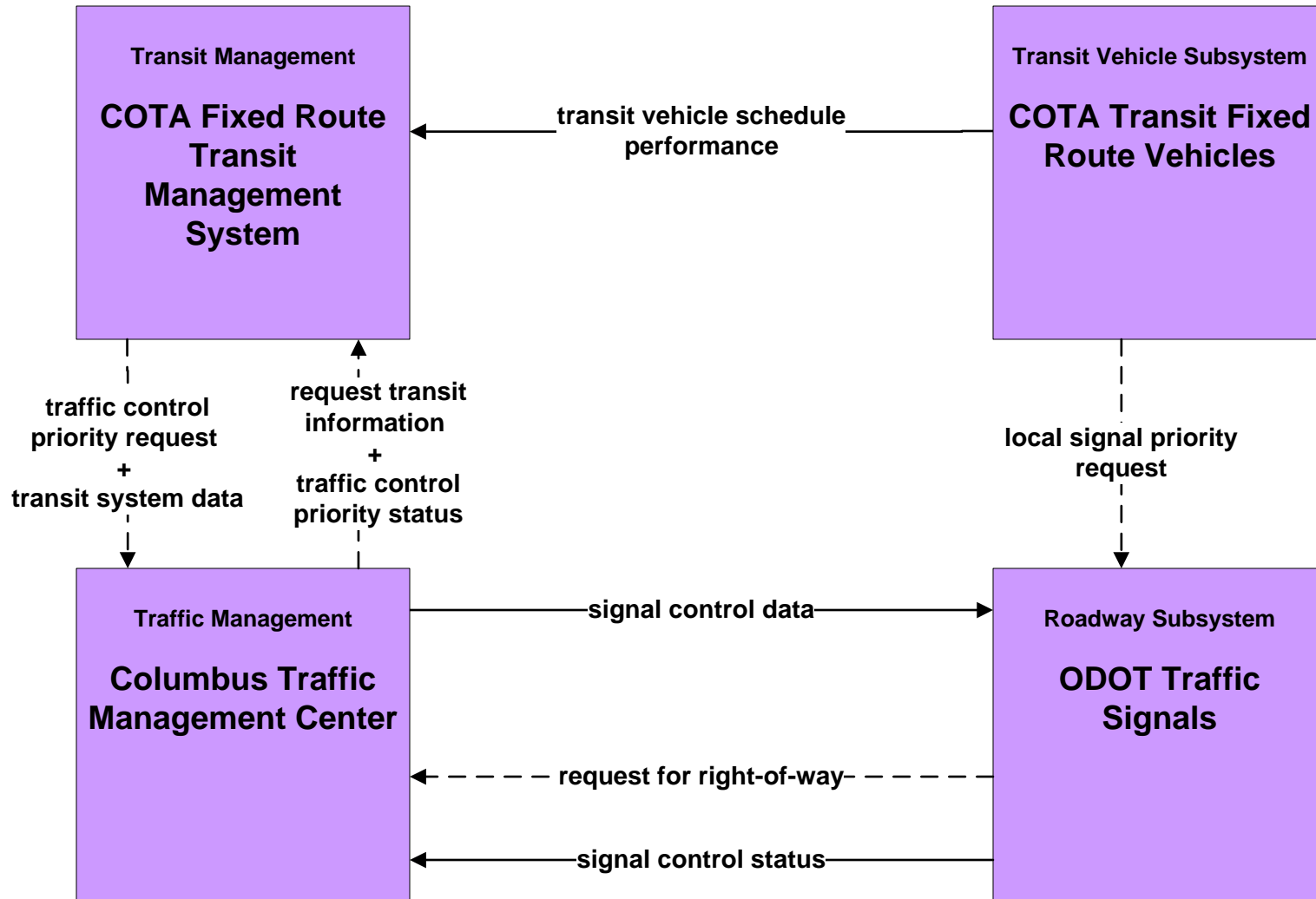
# APTS03 - Demand Response DATA



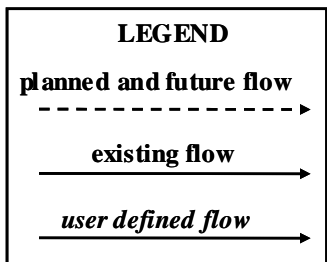
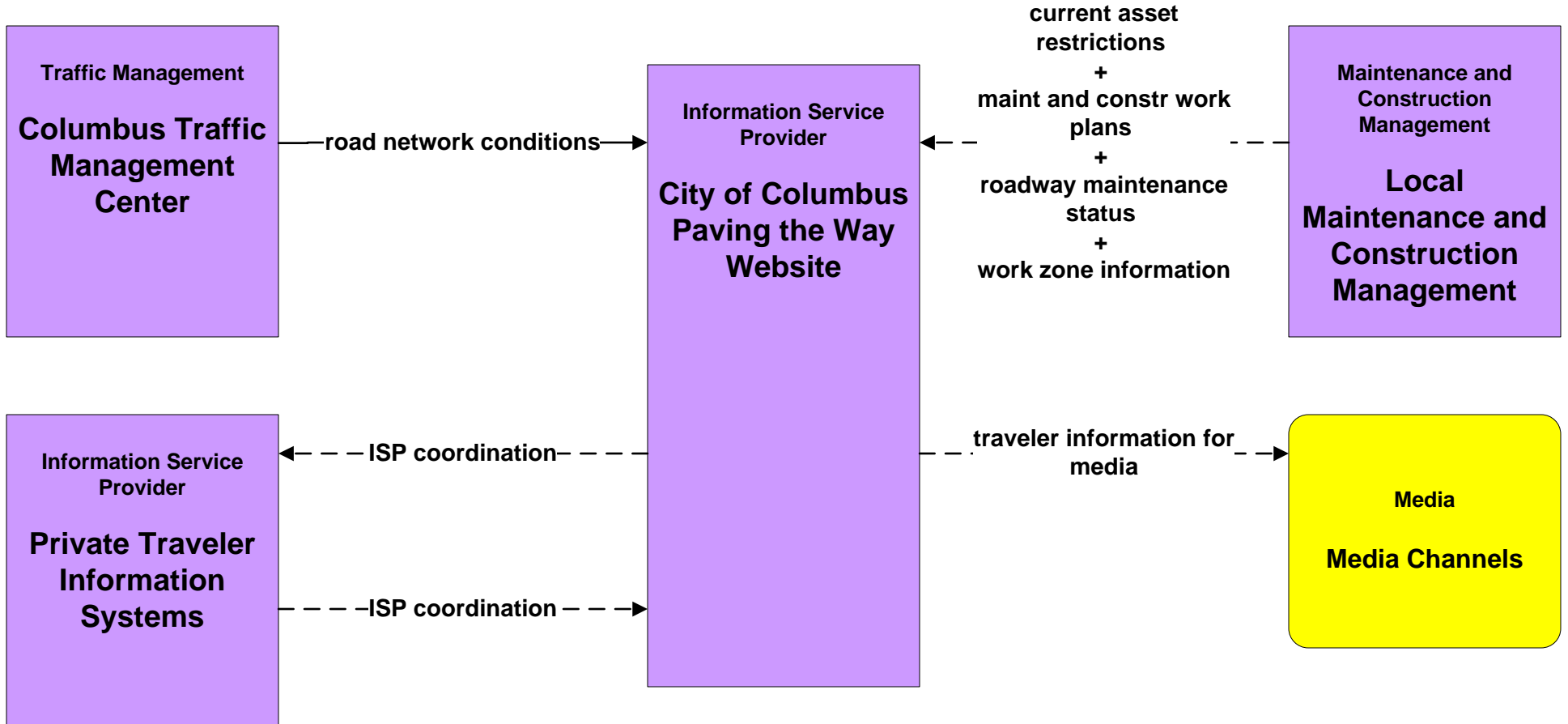
# APTS09 – Transit Signal Priority COTA / City of Columbus



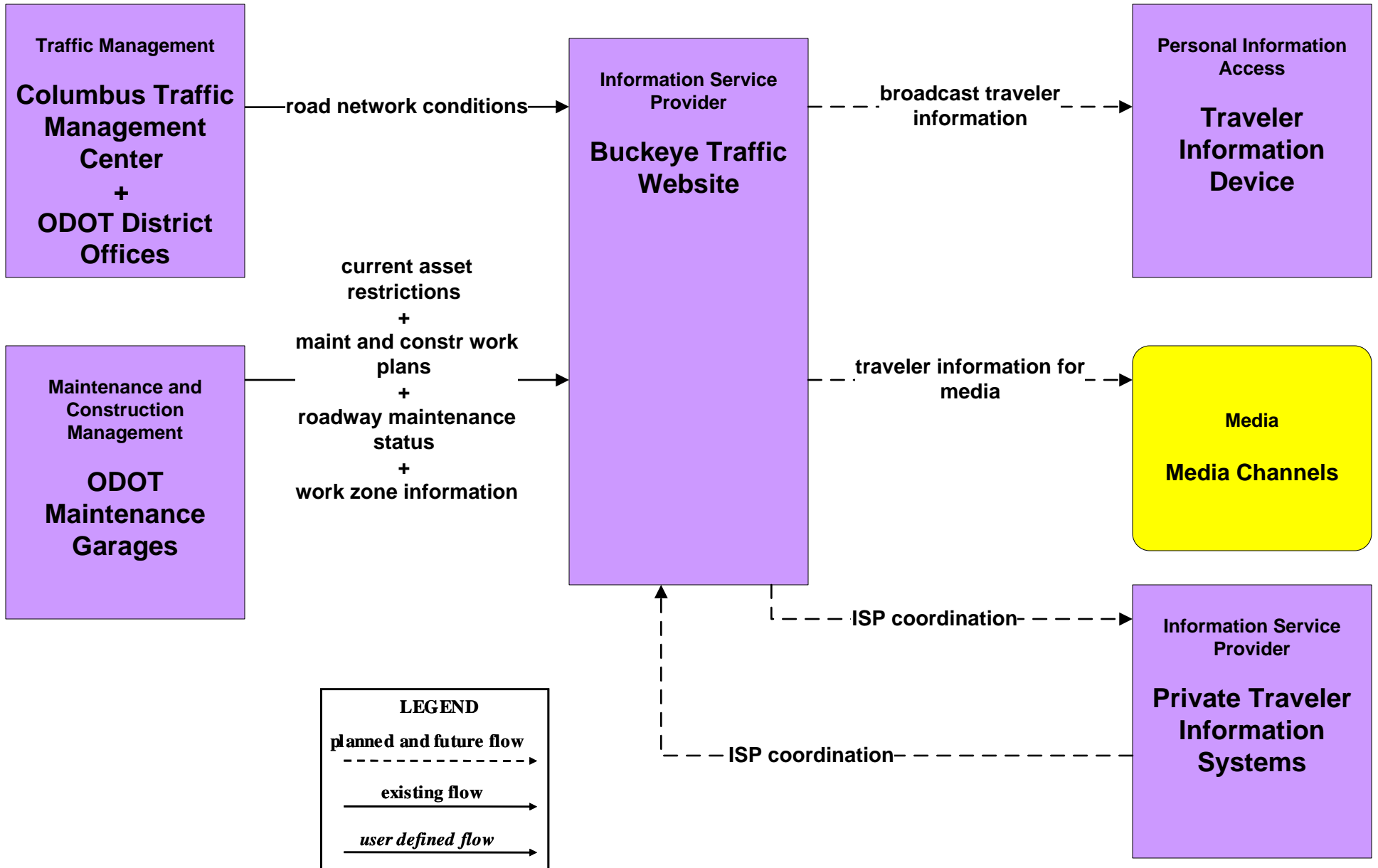
**APTS09 – Transit Signal Priority  
COTA / ODOT**



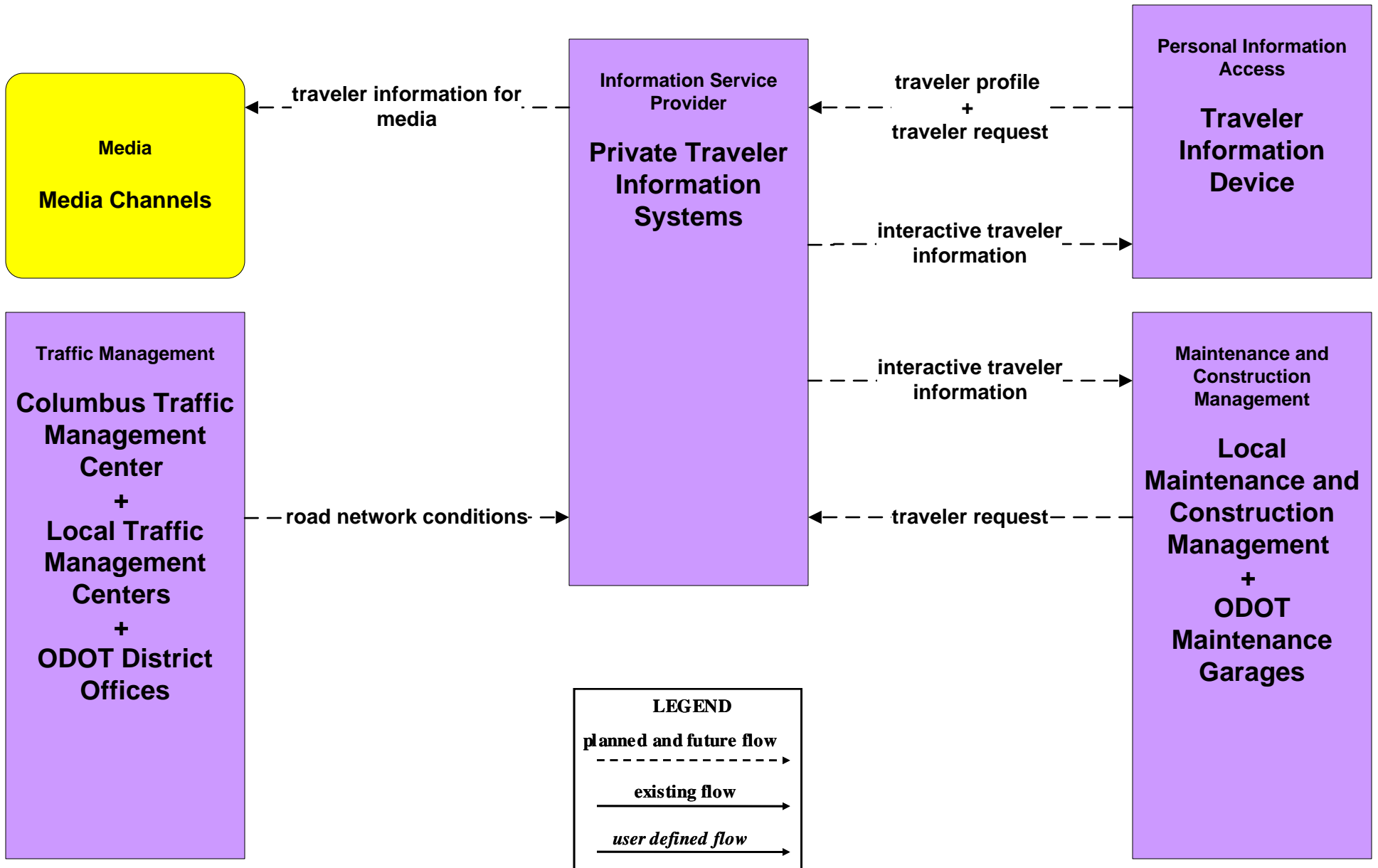
**ATIS01 - Broadcast Traveler Information  
City of Columbus**



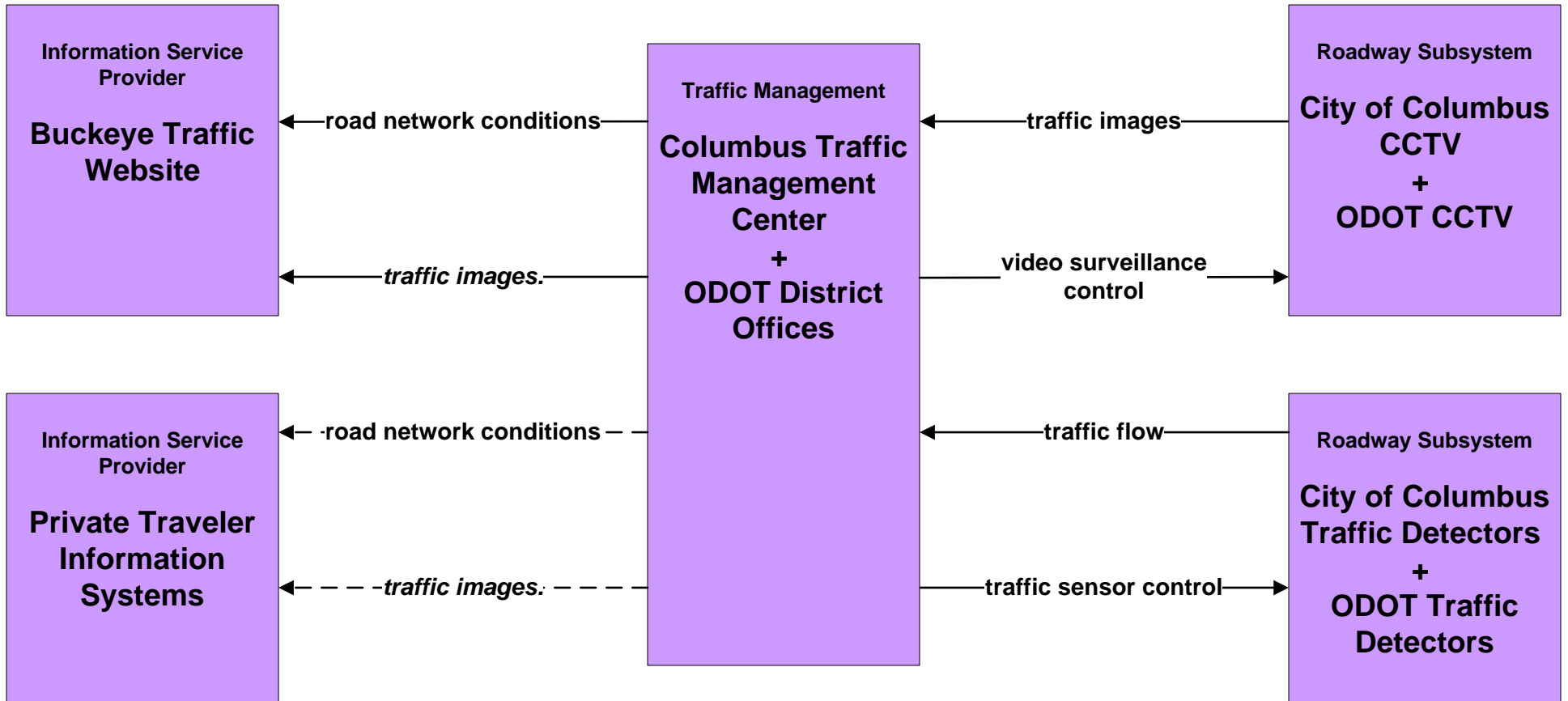
# ATIS01 - Broadcast Traveler Information Buckeye Traffic



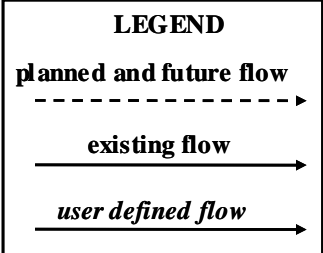
**ATIS02 - Interactive Traveler Information  
Private Traveler Information Systems**



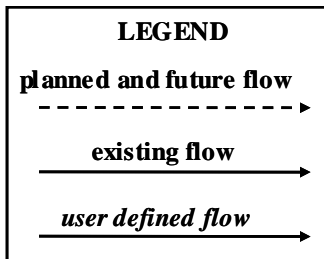
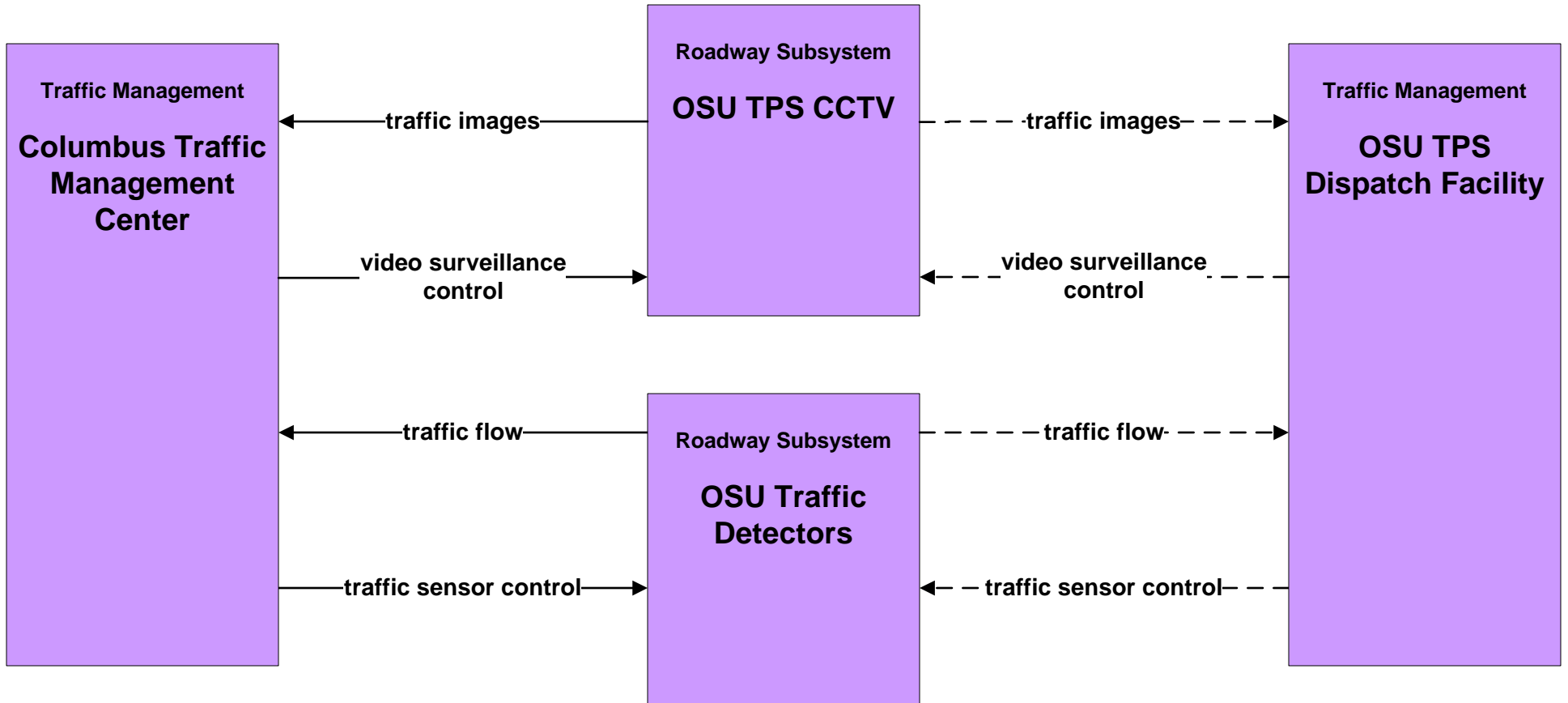
**ATMS01 - Network Surveillance  
City of Columbus / ODOT**



*Private Traveler Information Systems includes the AAA website and Traffic.com.*

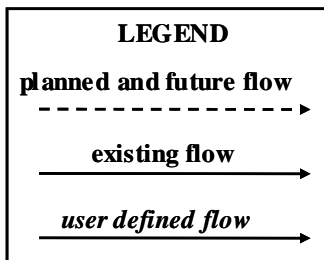
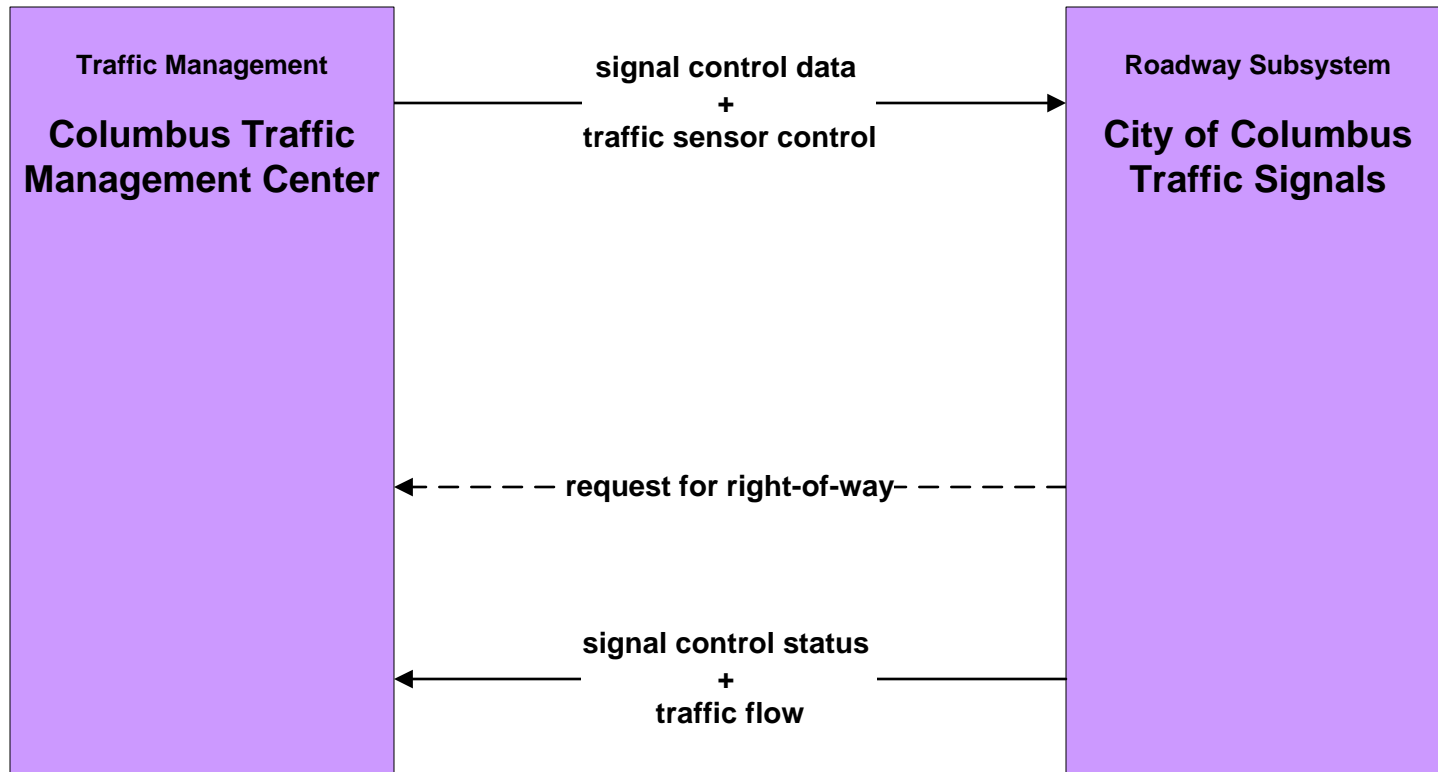


**ATMS01 - Network Surveillance**  
**Ohio State University**

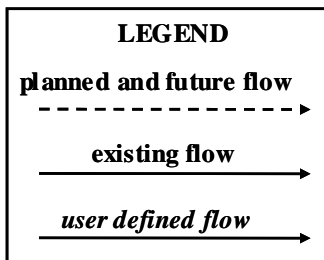
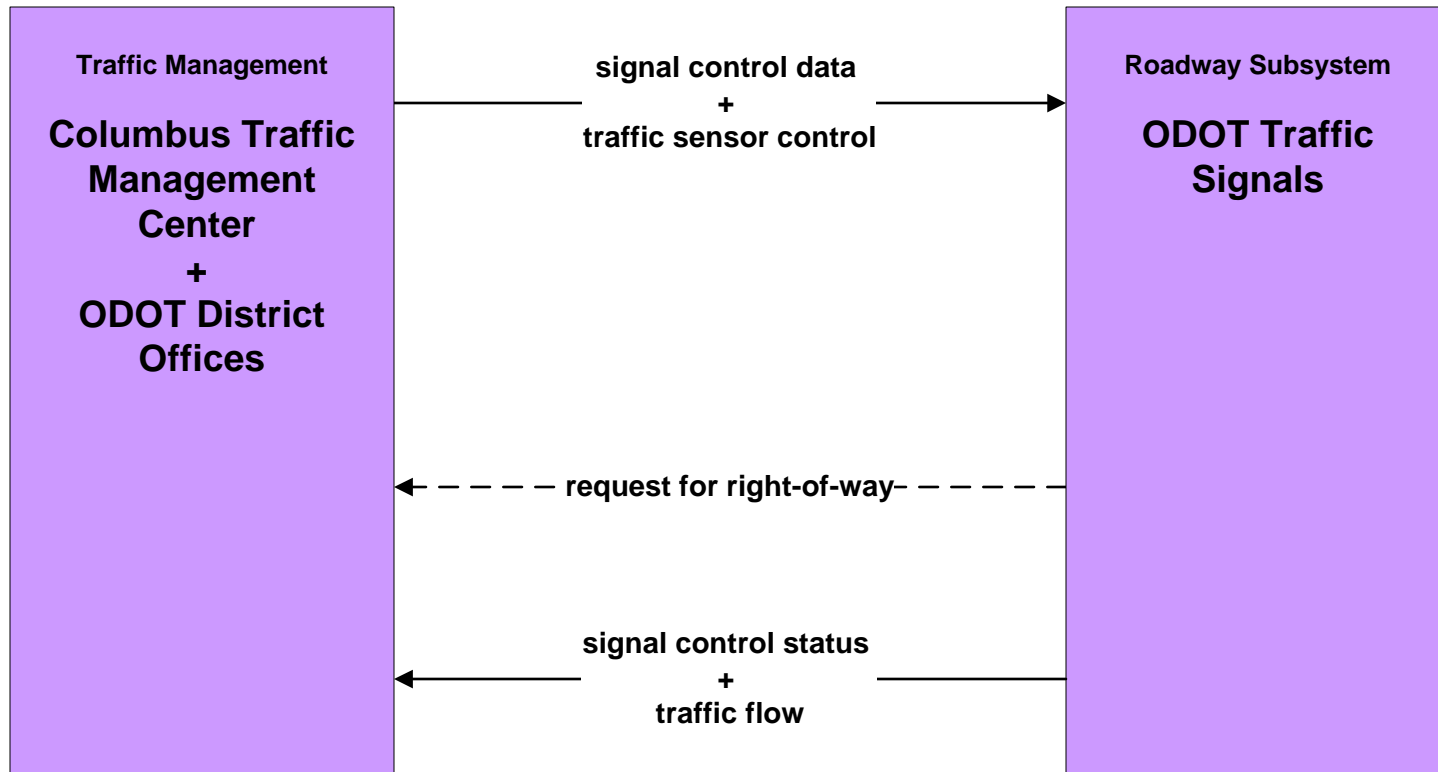




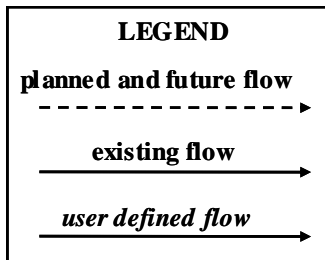
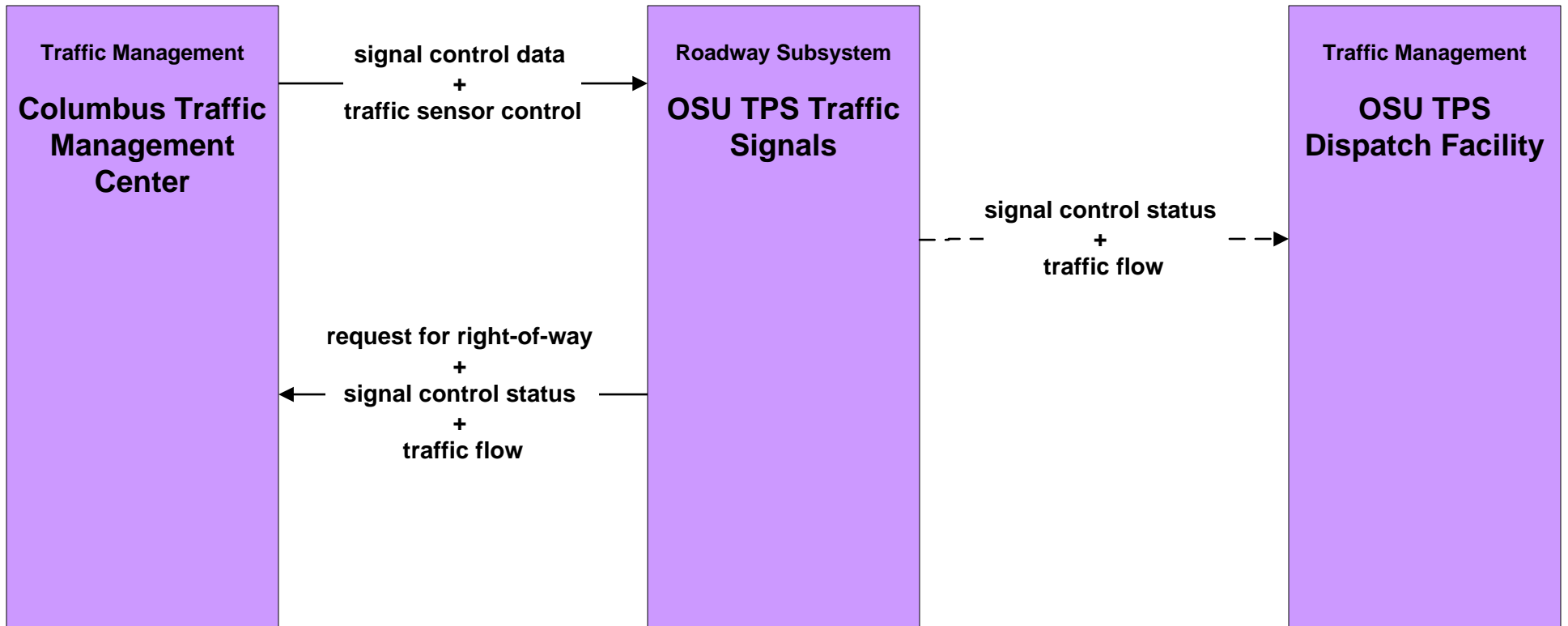
**ATMS03 - Surface Street Control  
City of Columbus**



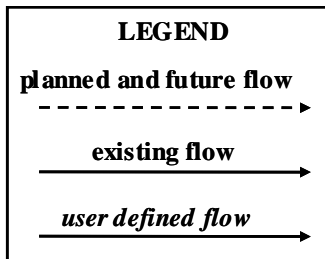
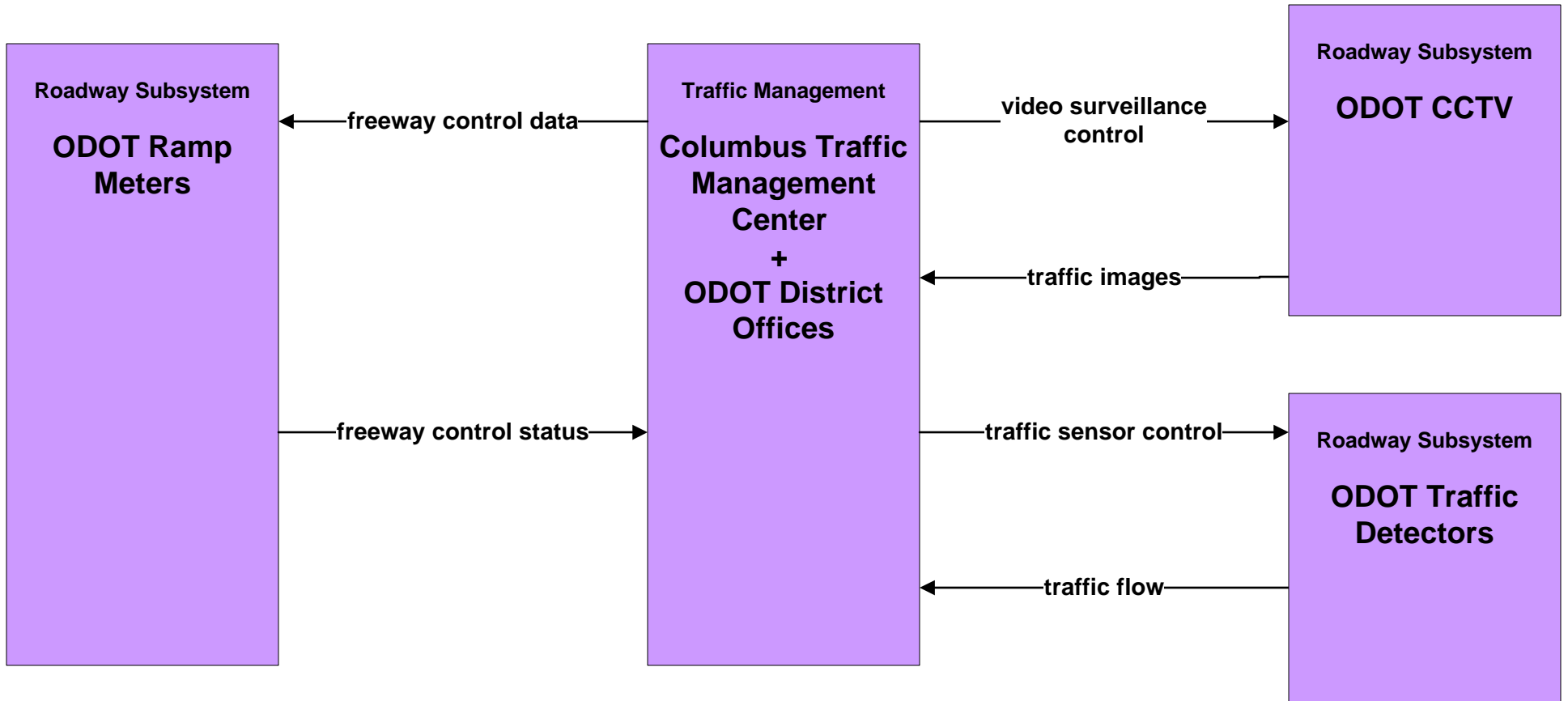
**ATMS03 - Surface Street Control  
ODOT**



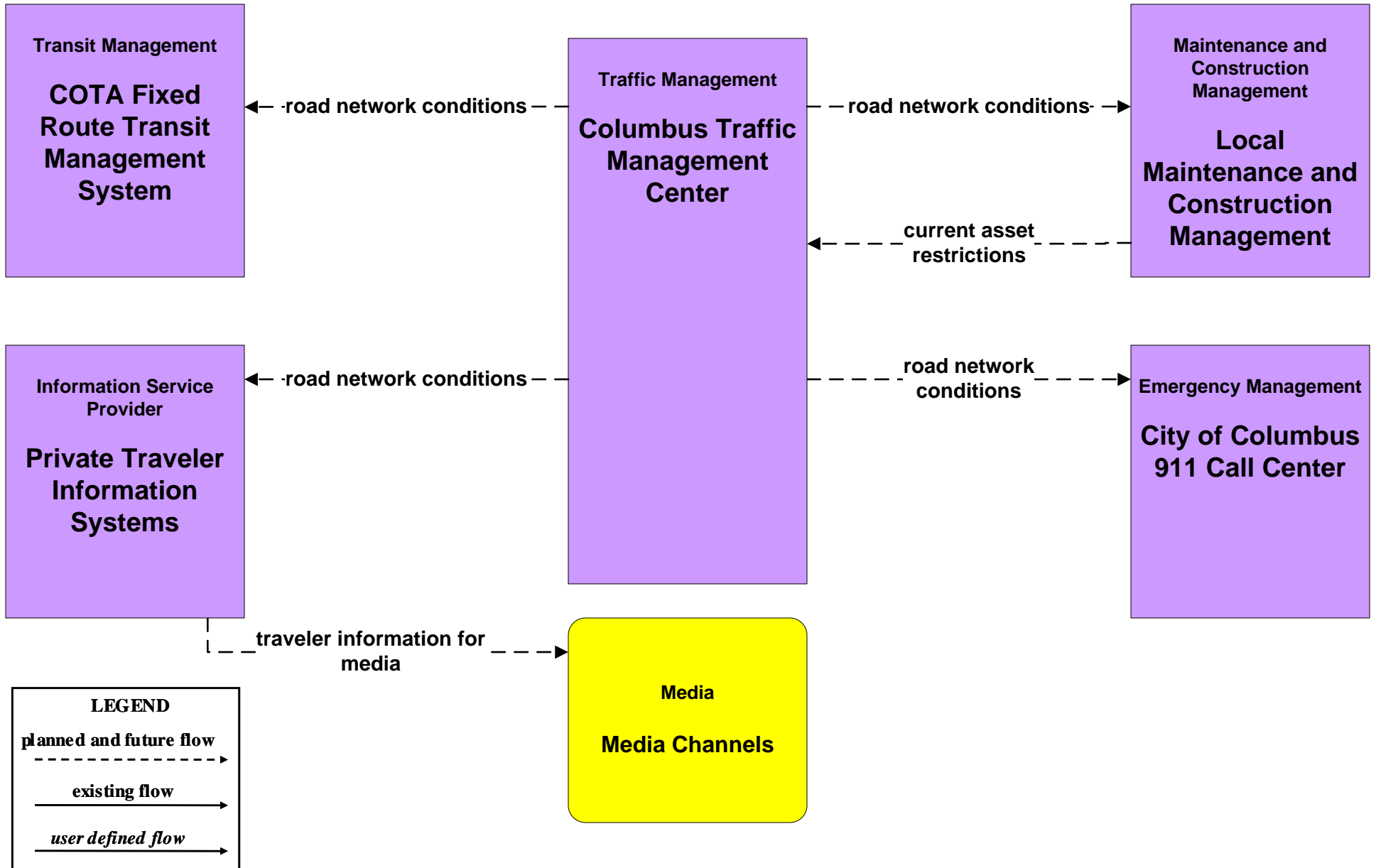
**ATMS03 - Surface Street Control**  
**Ohio State University**



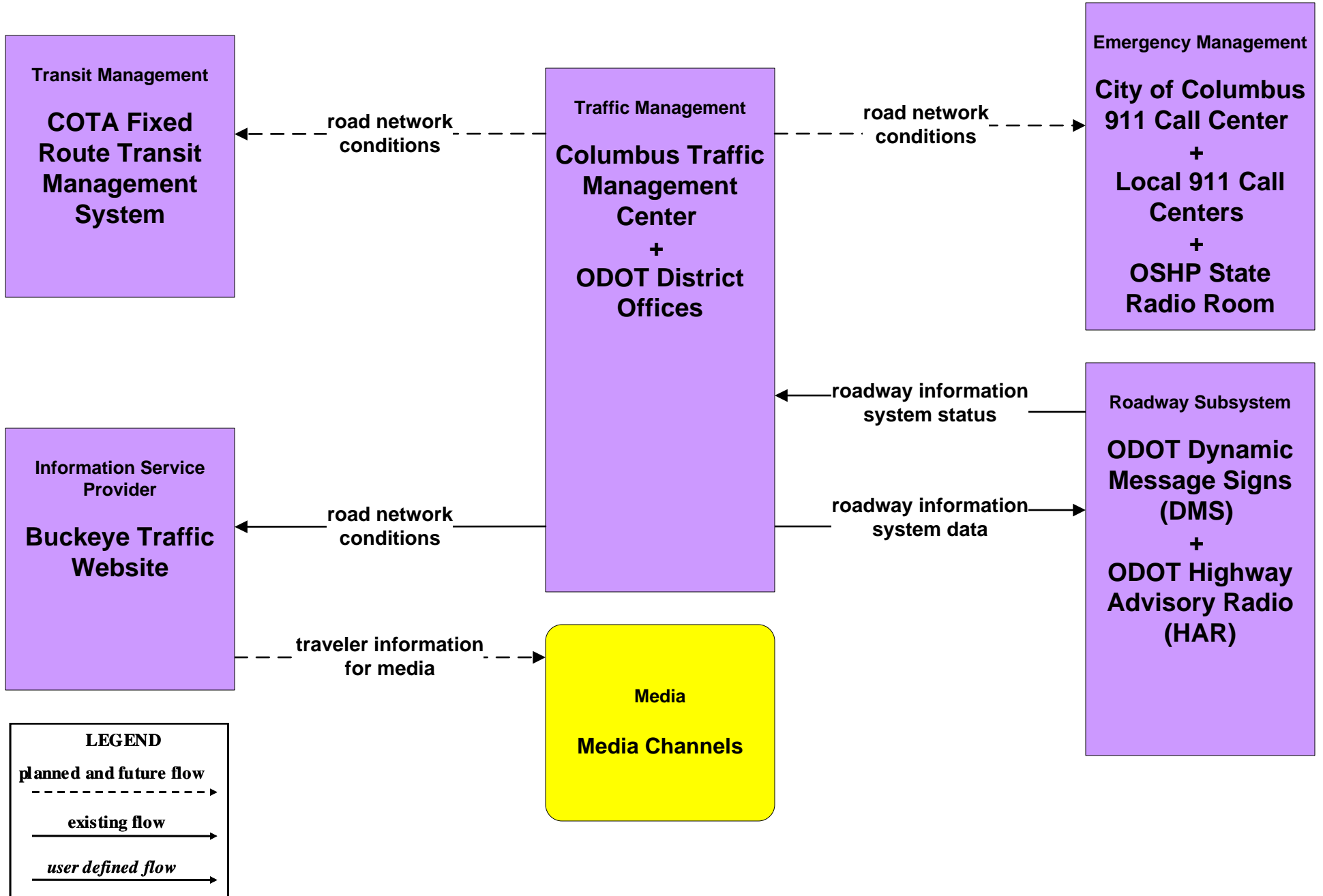
**ATMS04 - Freeway Control  
ODOT**



**ATMS06 - Traffic Information Dissemination  
City of Columbus**



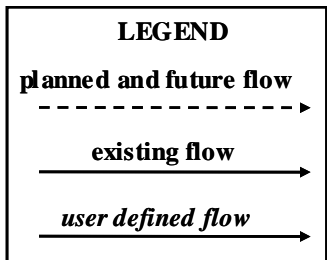
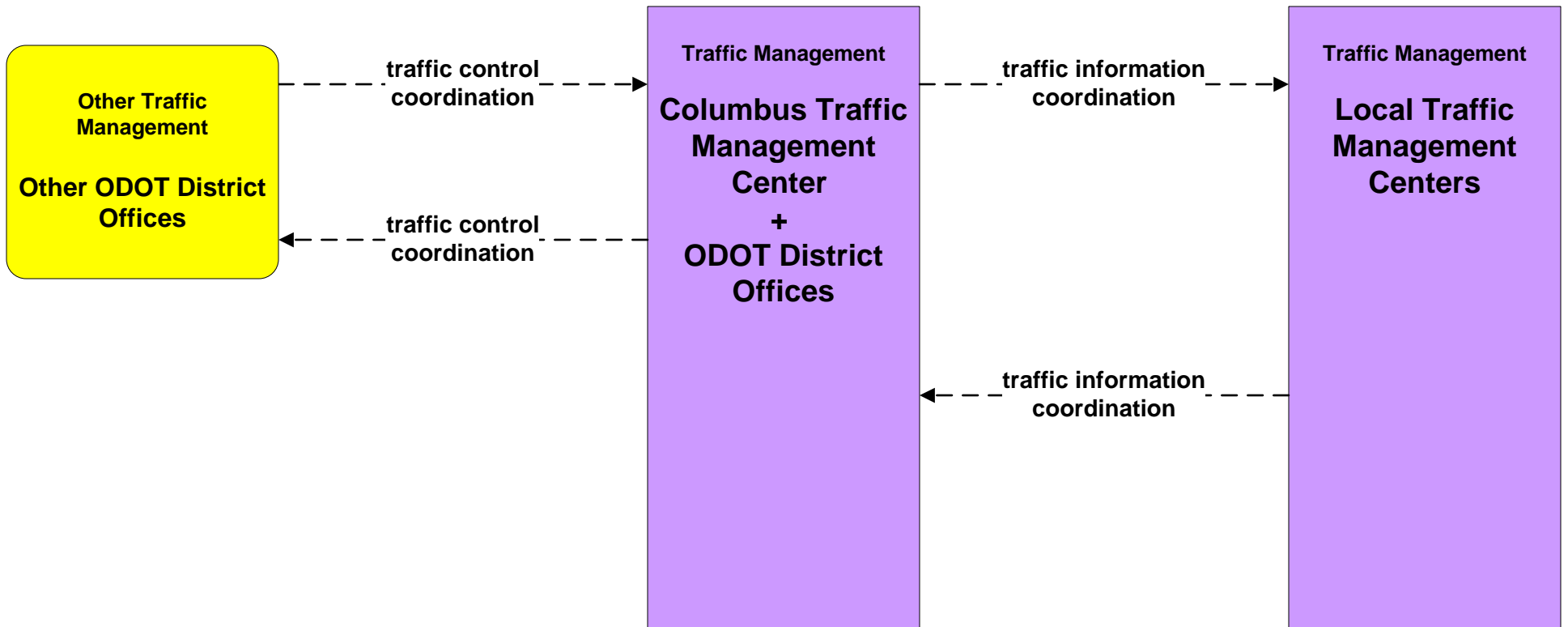
# ATMS06 - Traffic Information Dissemination ODOT



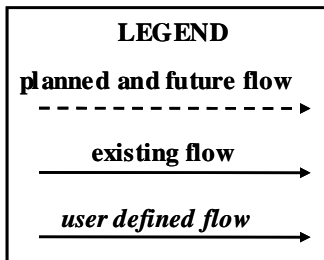
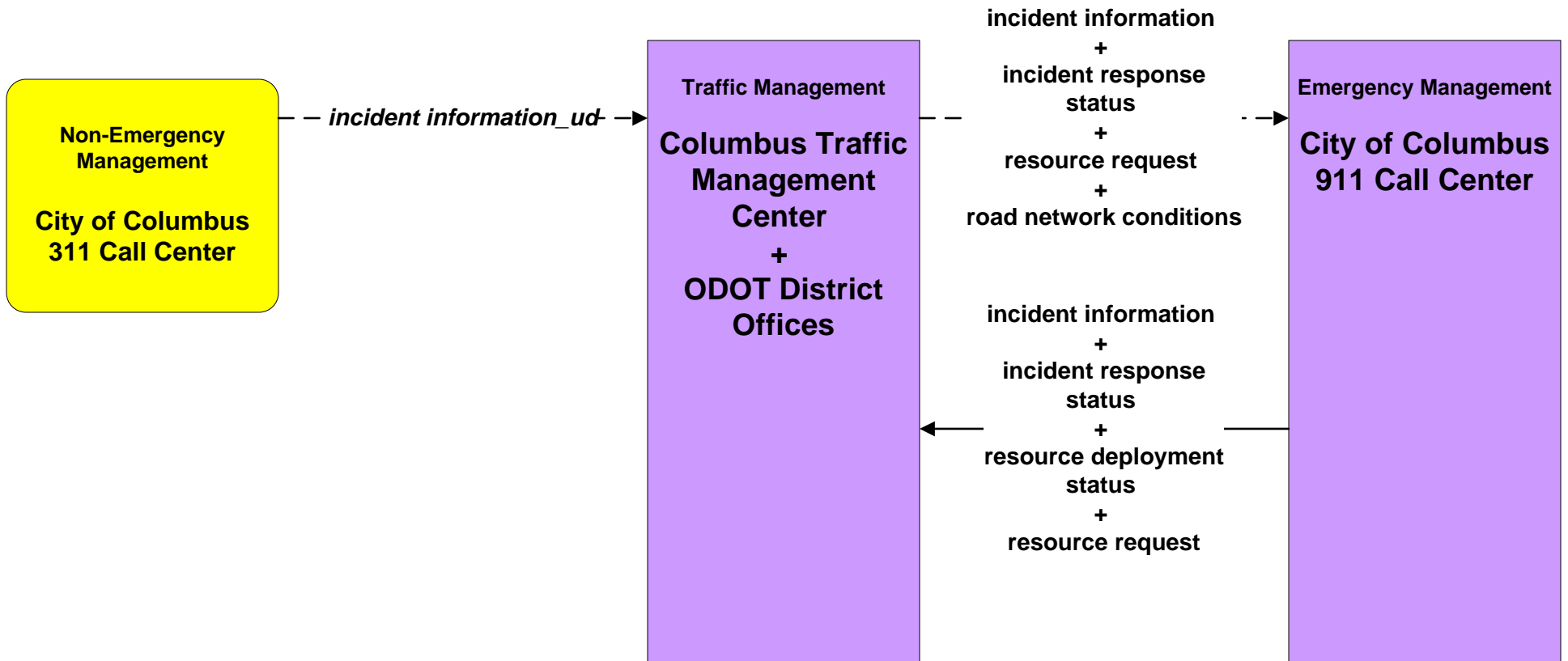
**LEGEND**

- planned and future flow* (dashed arrow)
- existing flow* (solid arrow)
- user defined flow* (solid arrow)

**ATMS07 - Regional Traffic Management  
City of Columbus / ODOT**

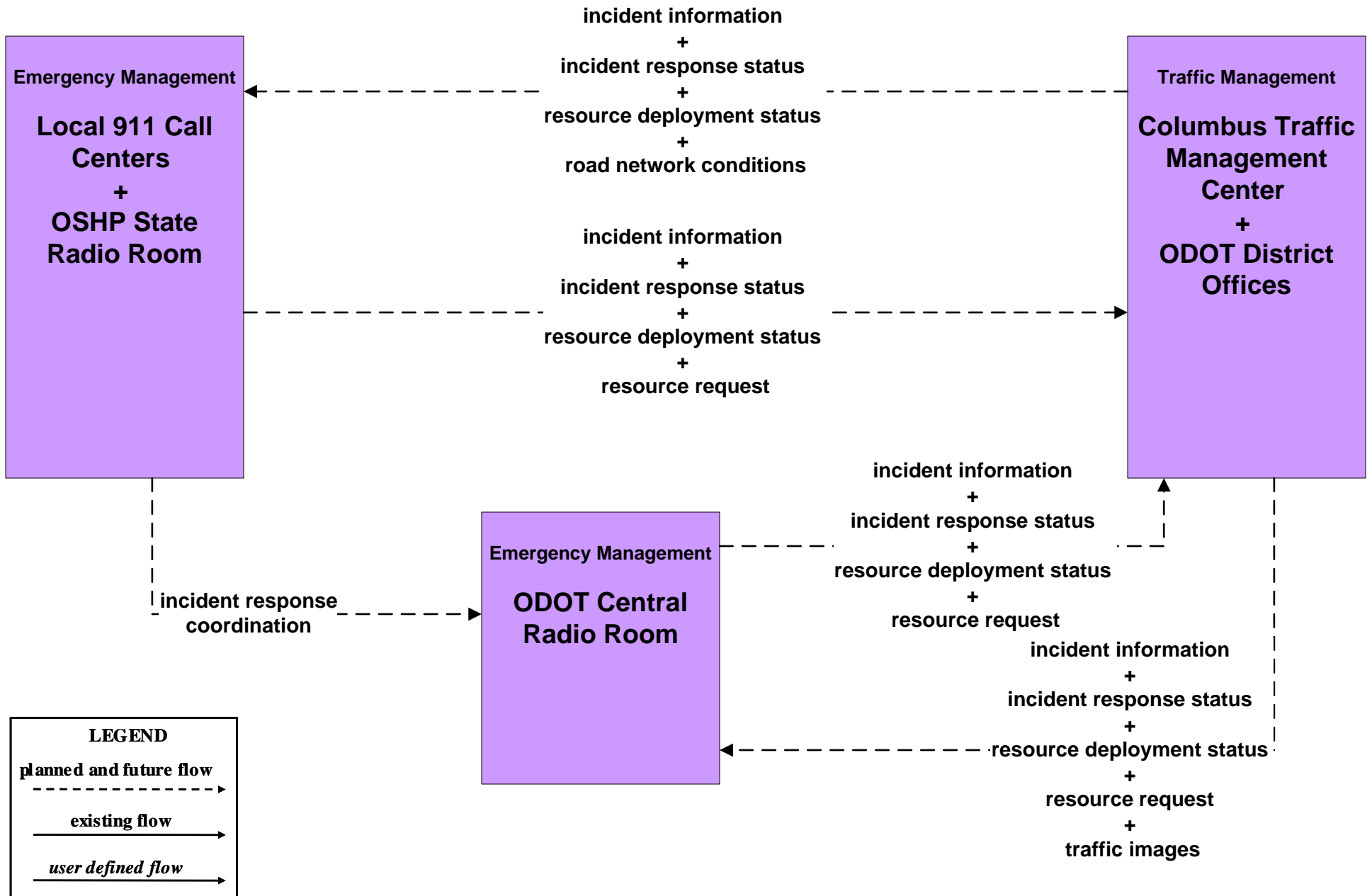


**ATMS08 - Incident Management  
City of Columbus / ODOT (TM to EM)**

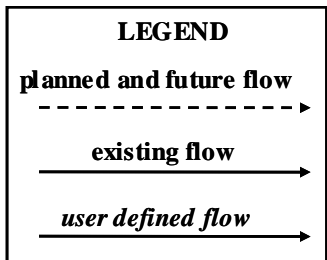
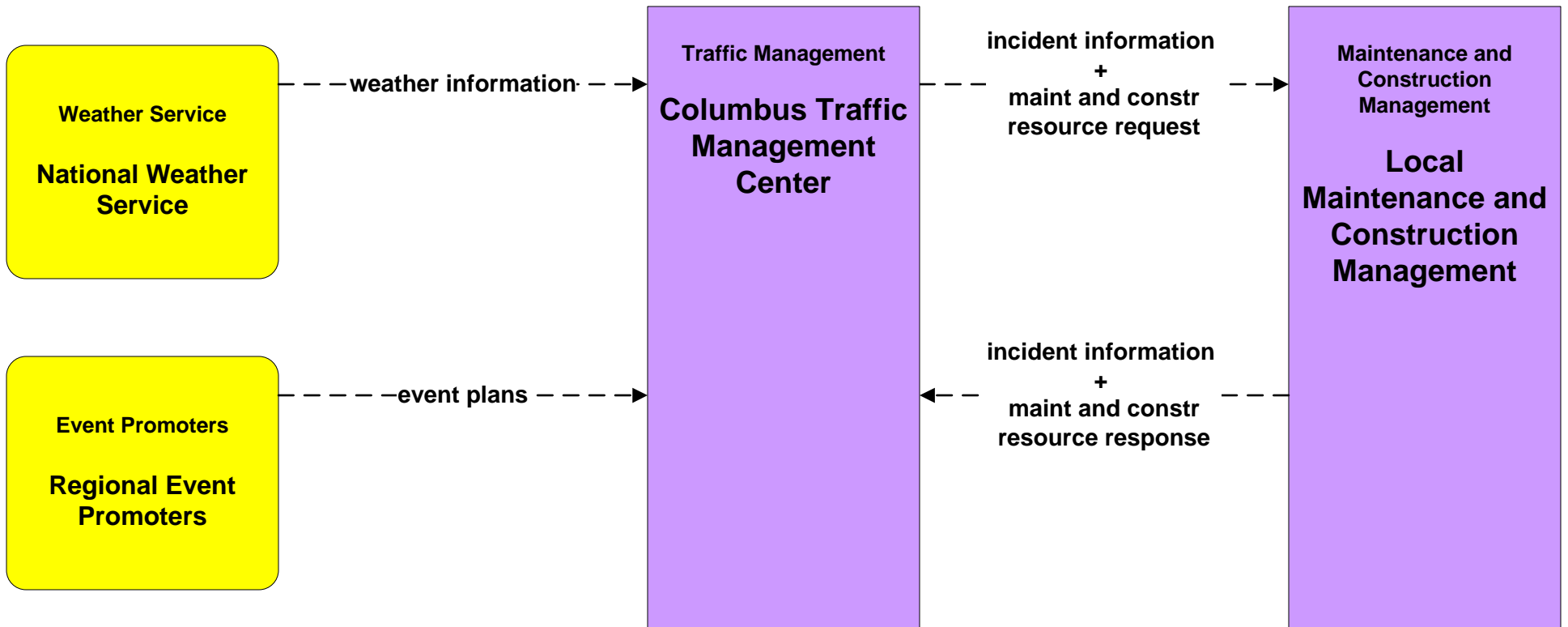




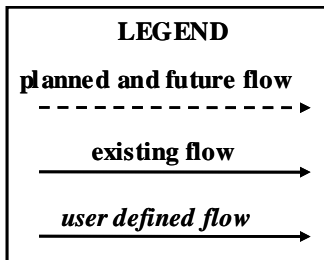
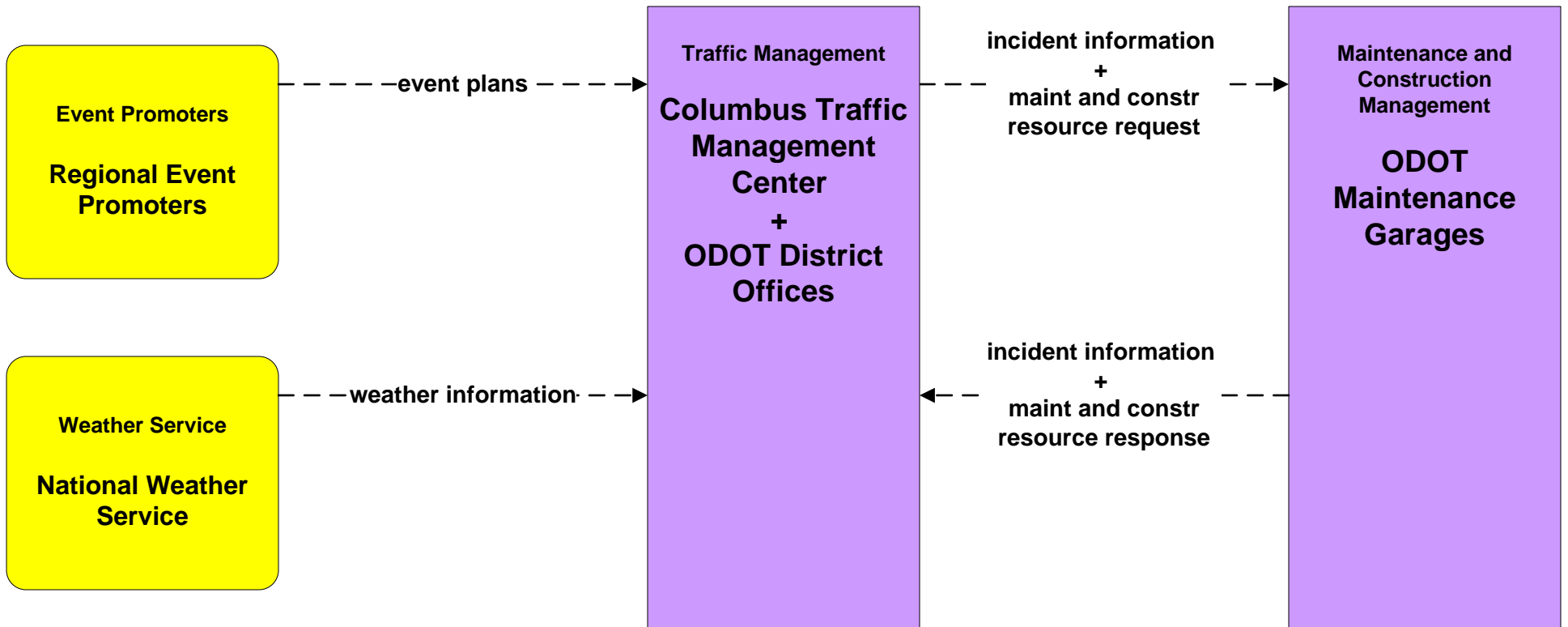
# ATMS08 - Incident Management ODOT (TM to EM)



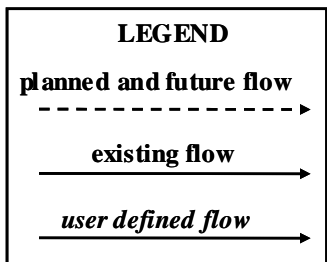
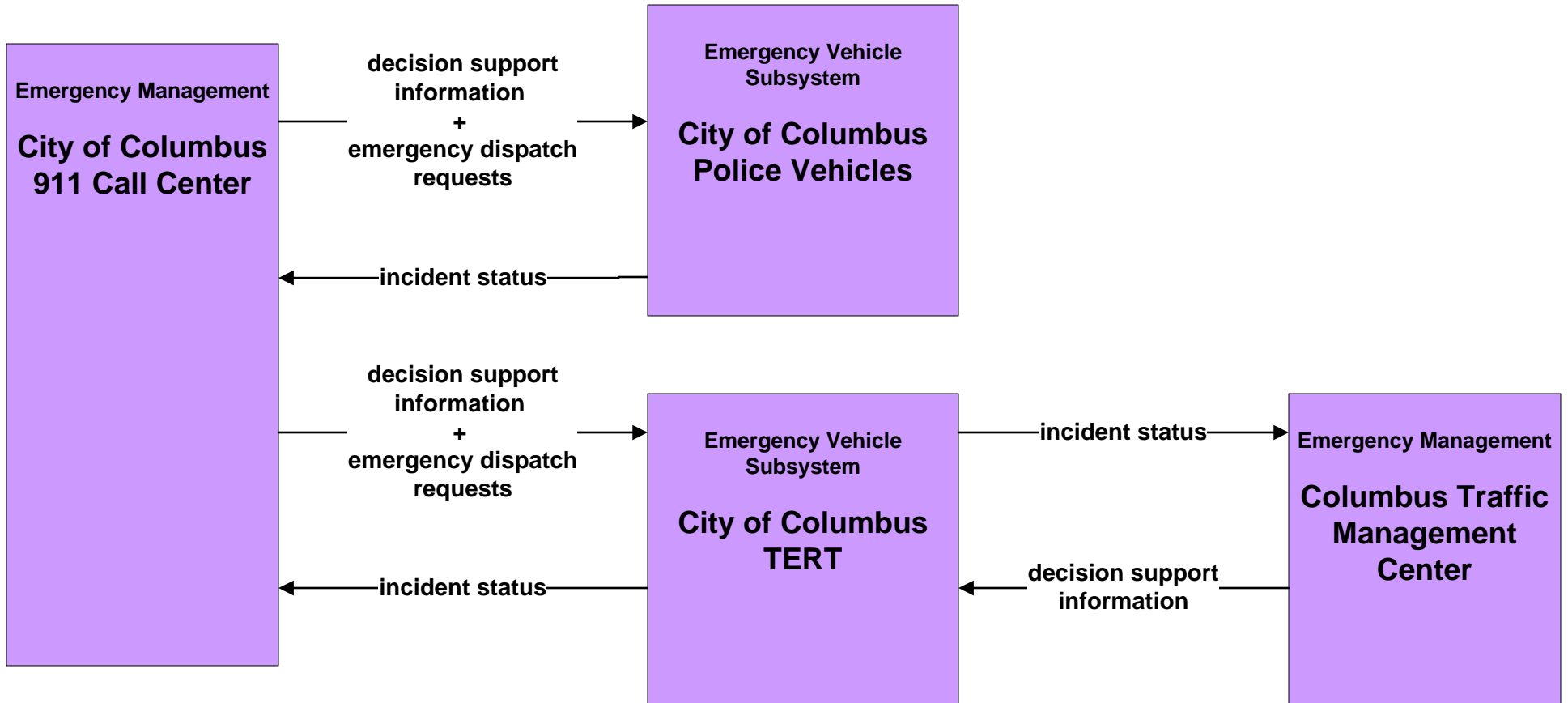
**ATMS08 - Incident Management  
City of Columbus (TM to MCM)**



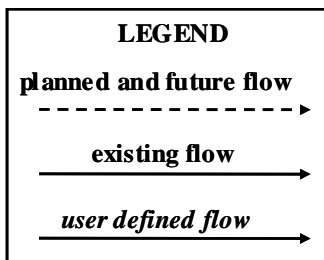
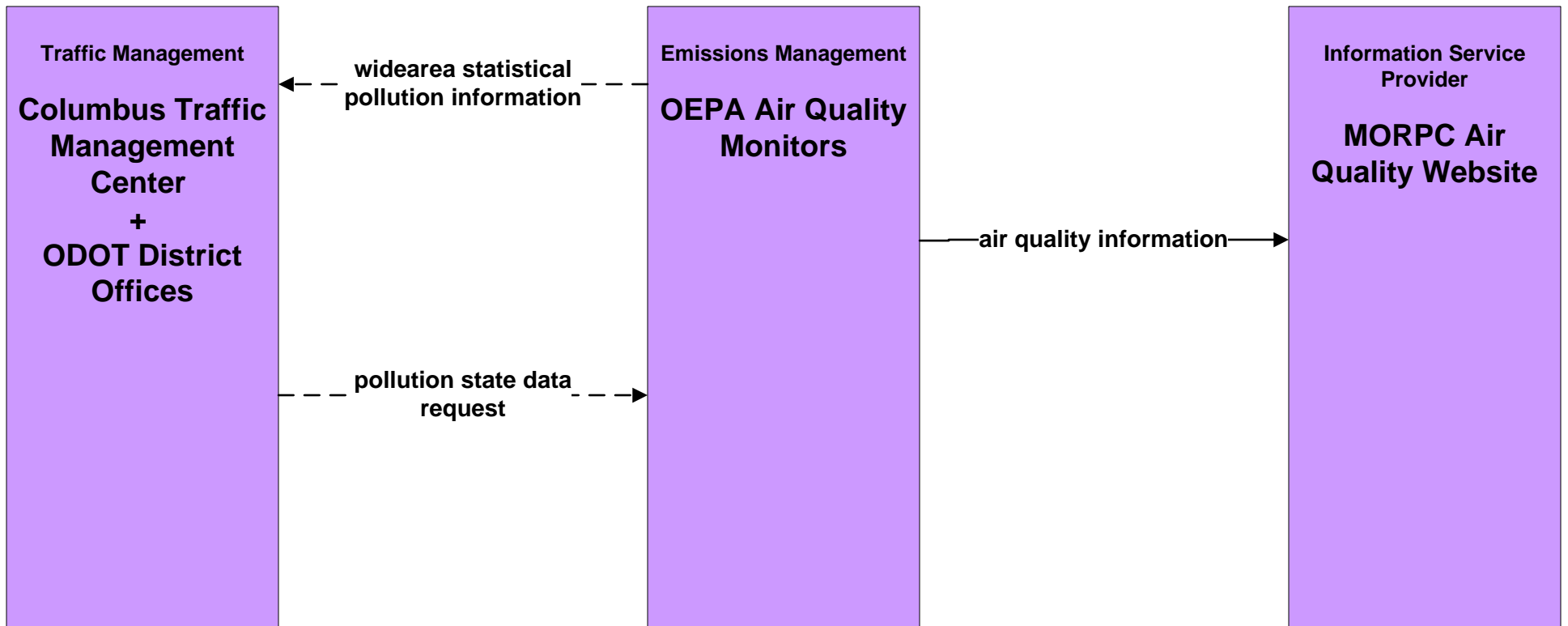
**ATMS08 - Incident Management  
ODOT (TM to MCM)**



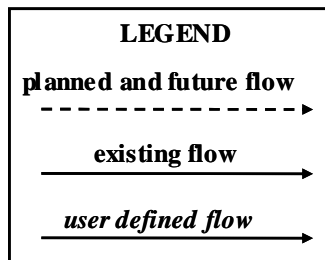
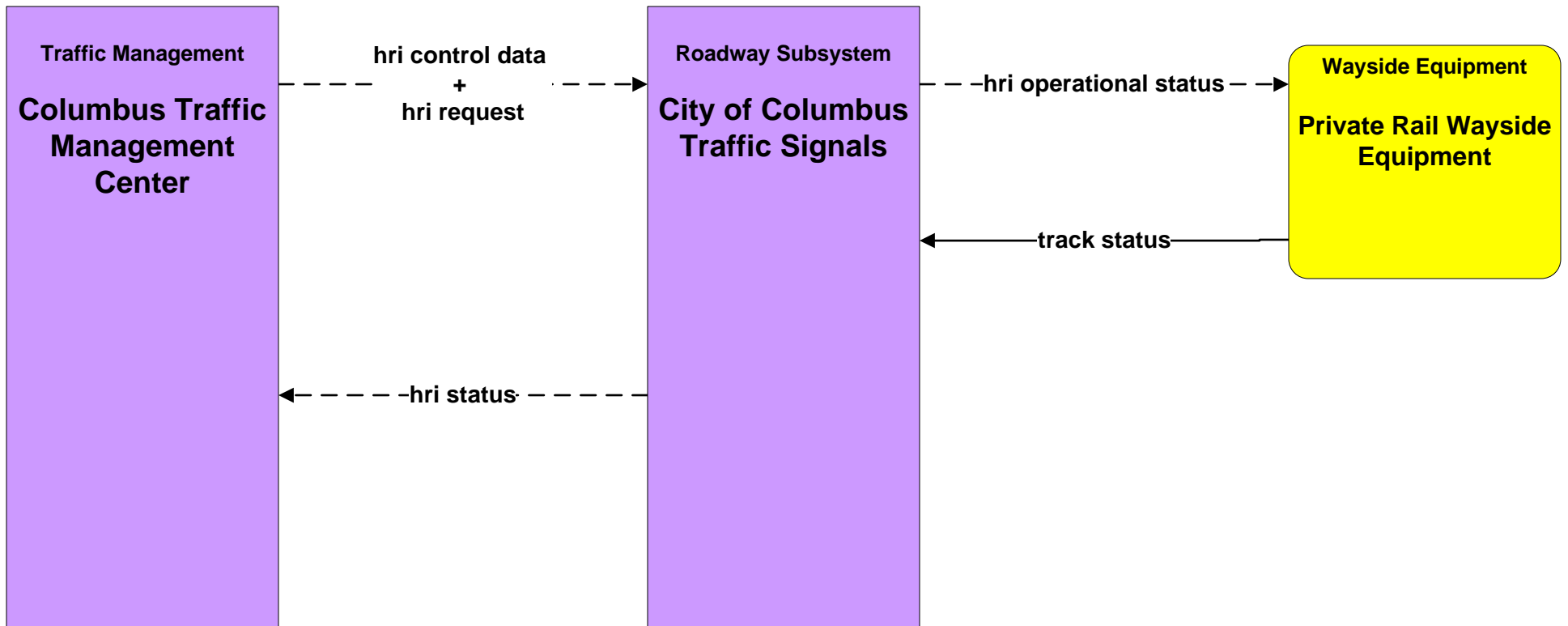
**ATMS08 - Incident Management**  
**City of Columbus 911 Call Center (EM to EVS)**



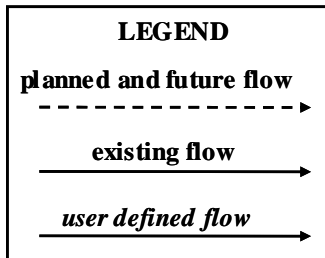
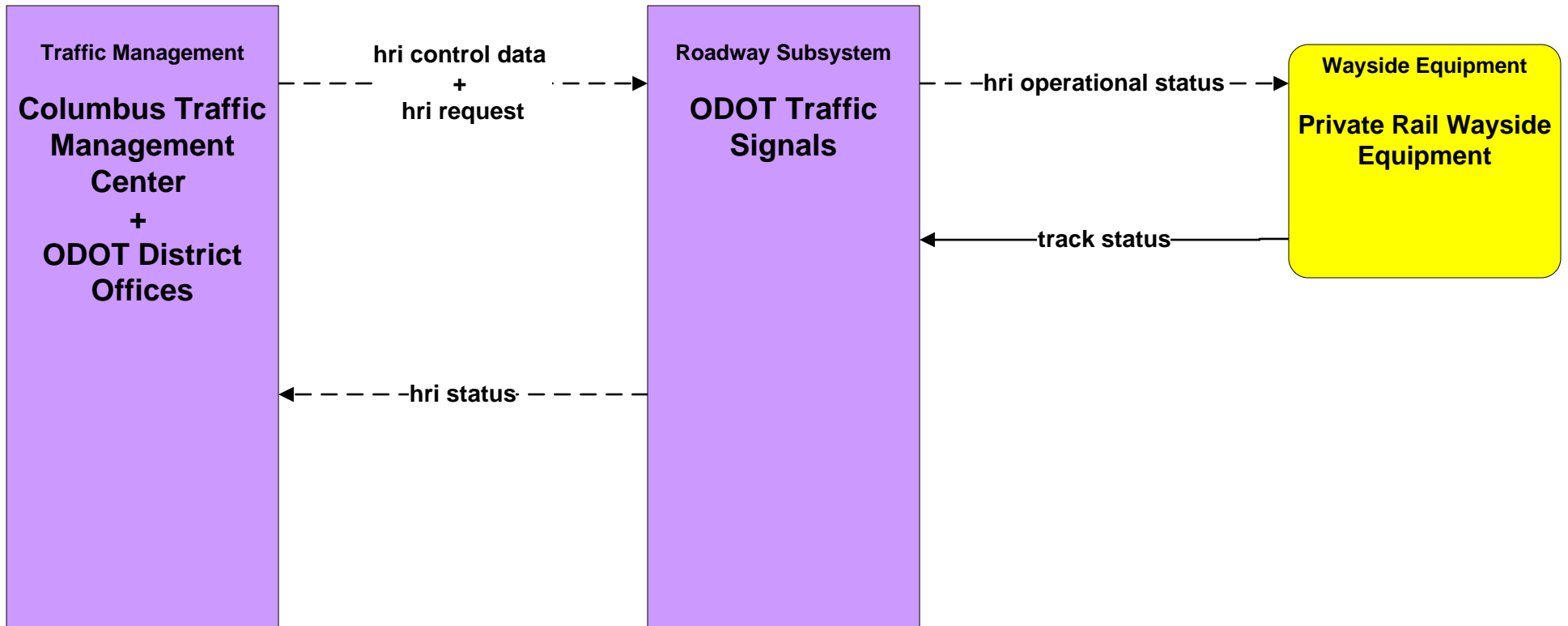
**ATMS11 - Emissions Monitoring and Management**  
**Ohio Environmental Protection Agency**



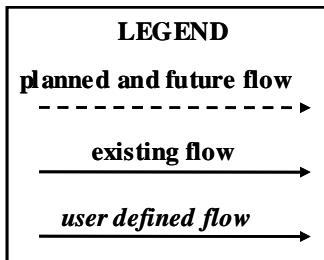
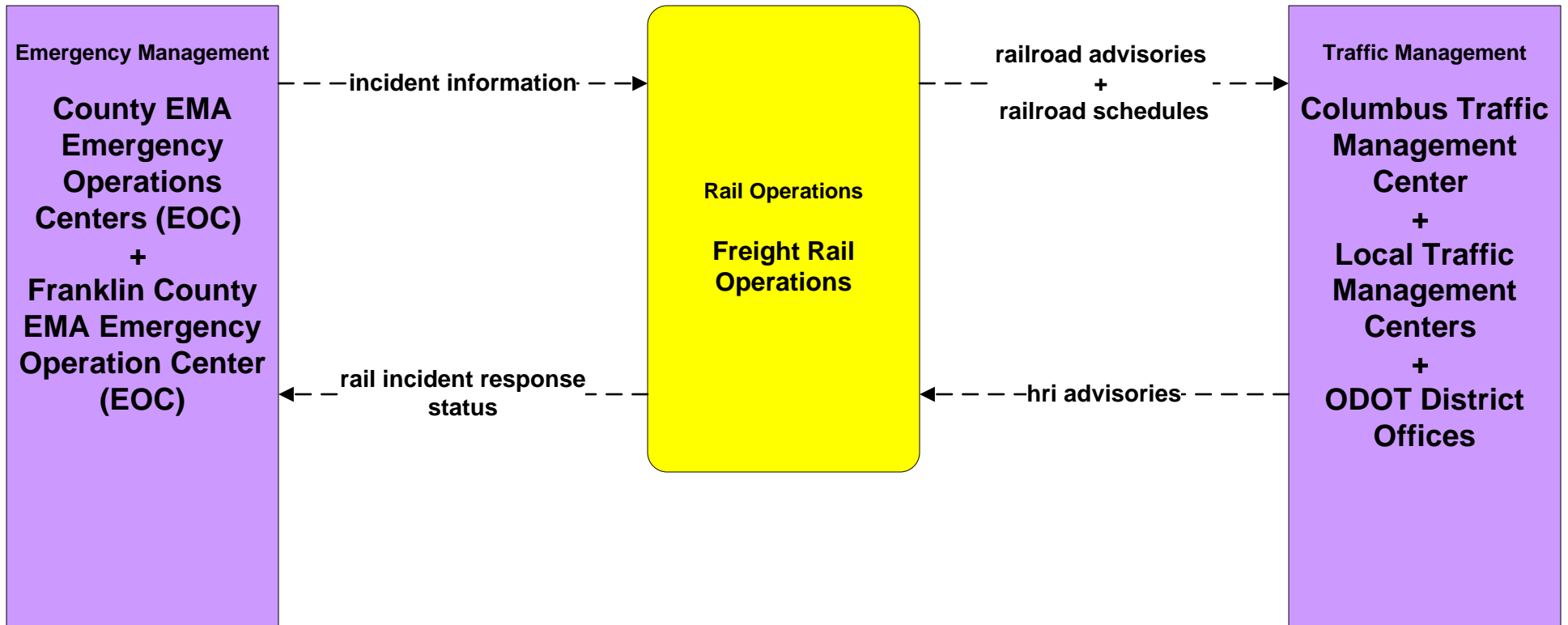
**ATMS13 - Standard Railroad Crossing  
City of Columbus**



**ATMS13 - Standard Railroad Crossing  
ODOT**

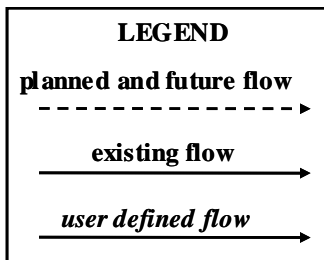
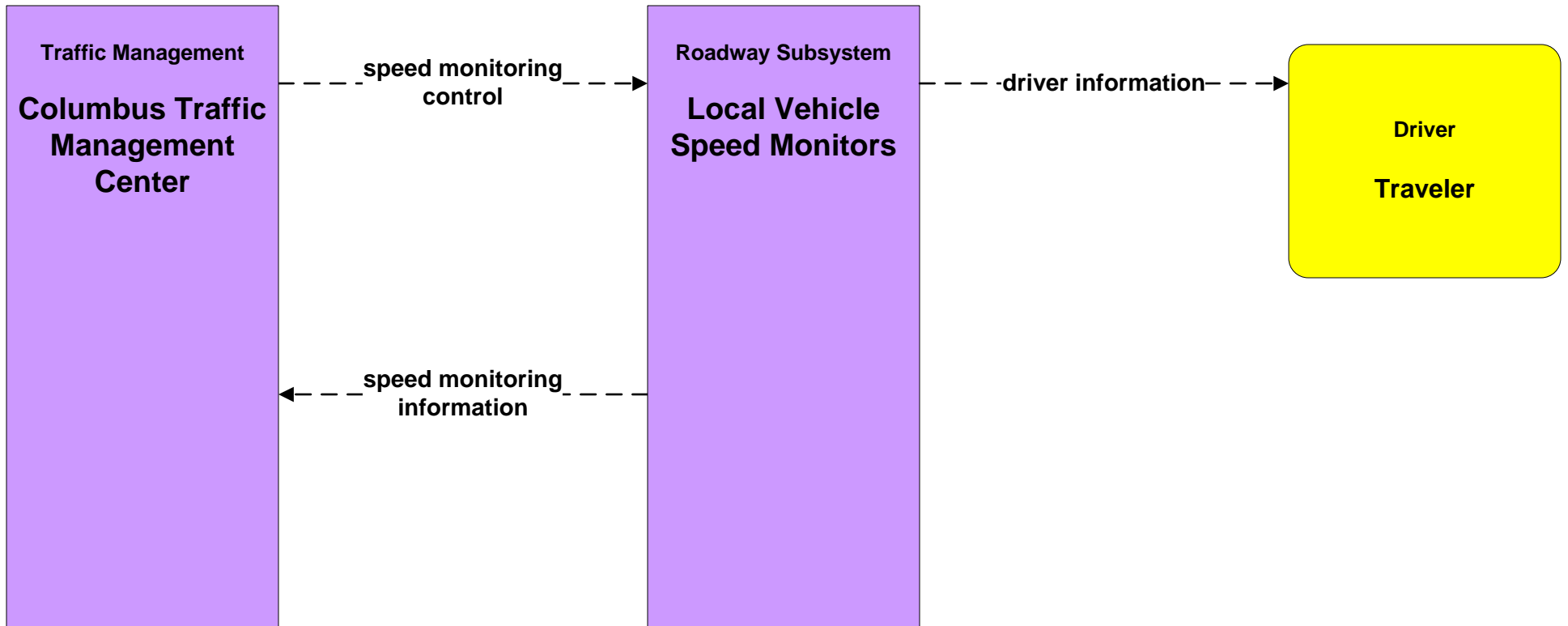


**ATMS15 - Railroad Operations Coordination  
State of Ohio**

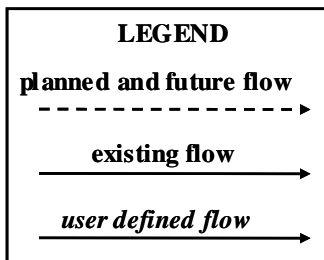
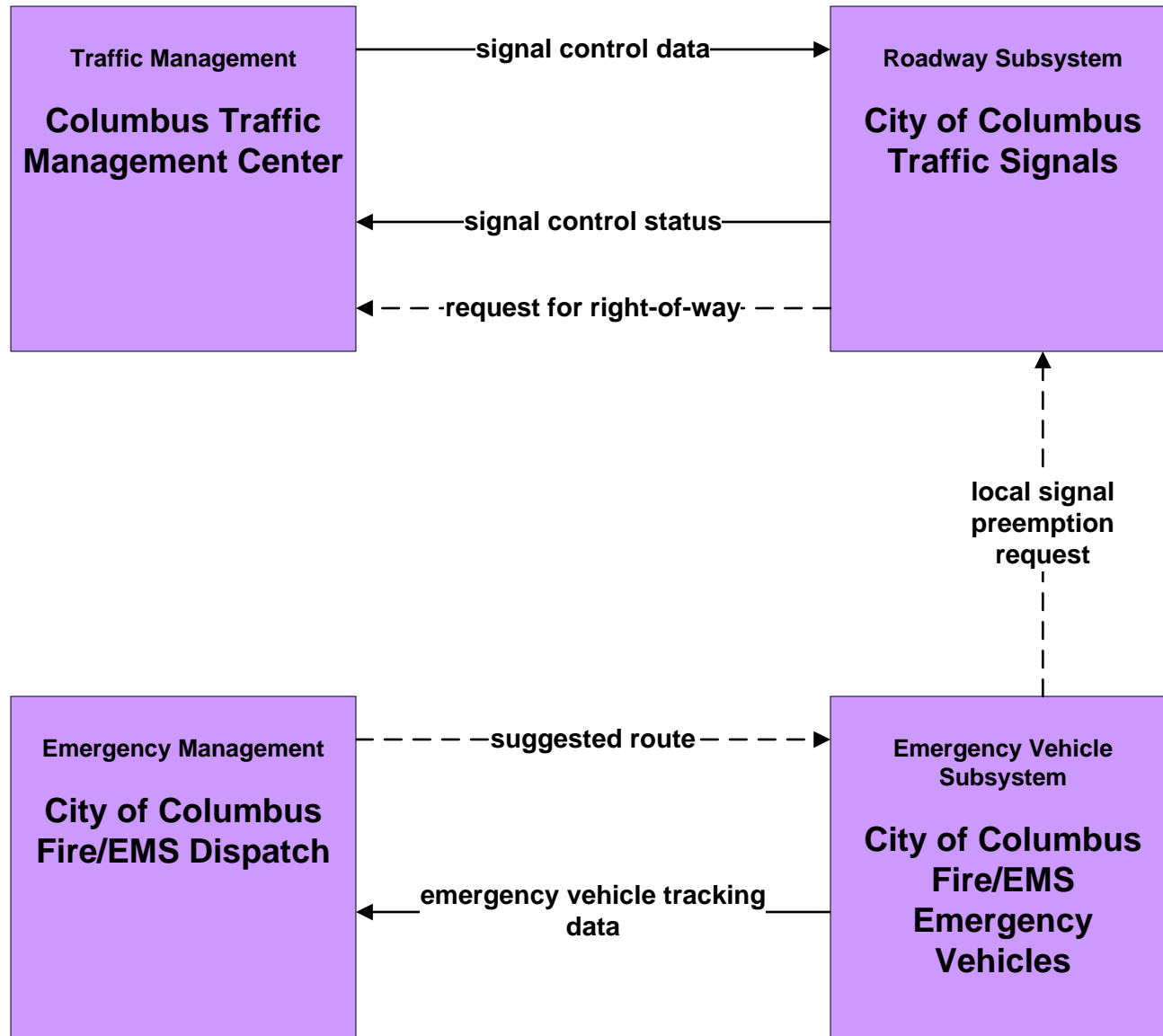




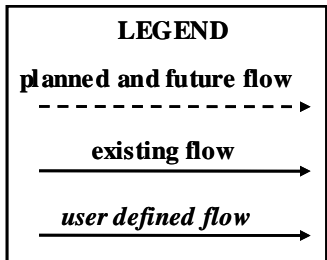
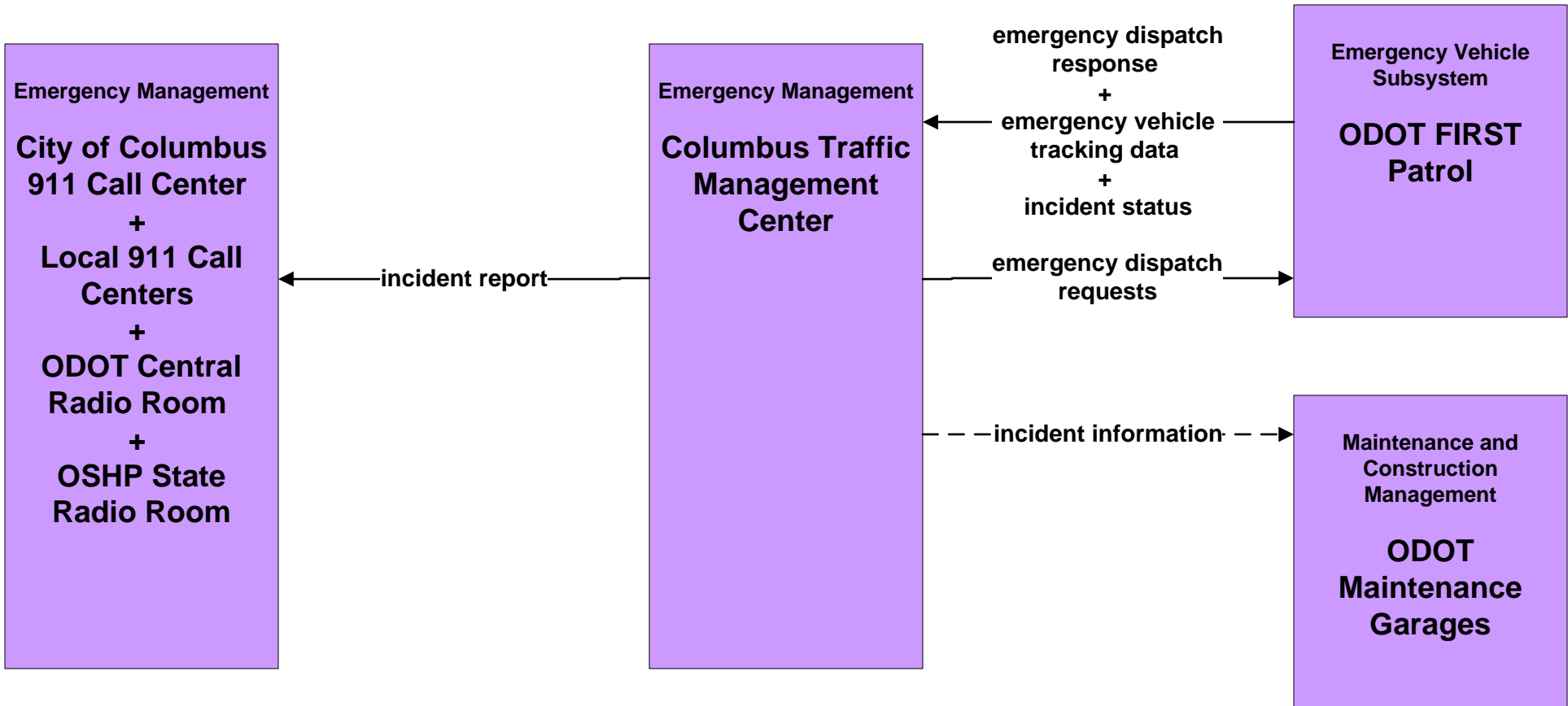
**ATMS19 - Speed Monitoring  
City of Columbus**



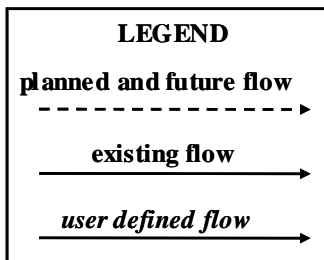
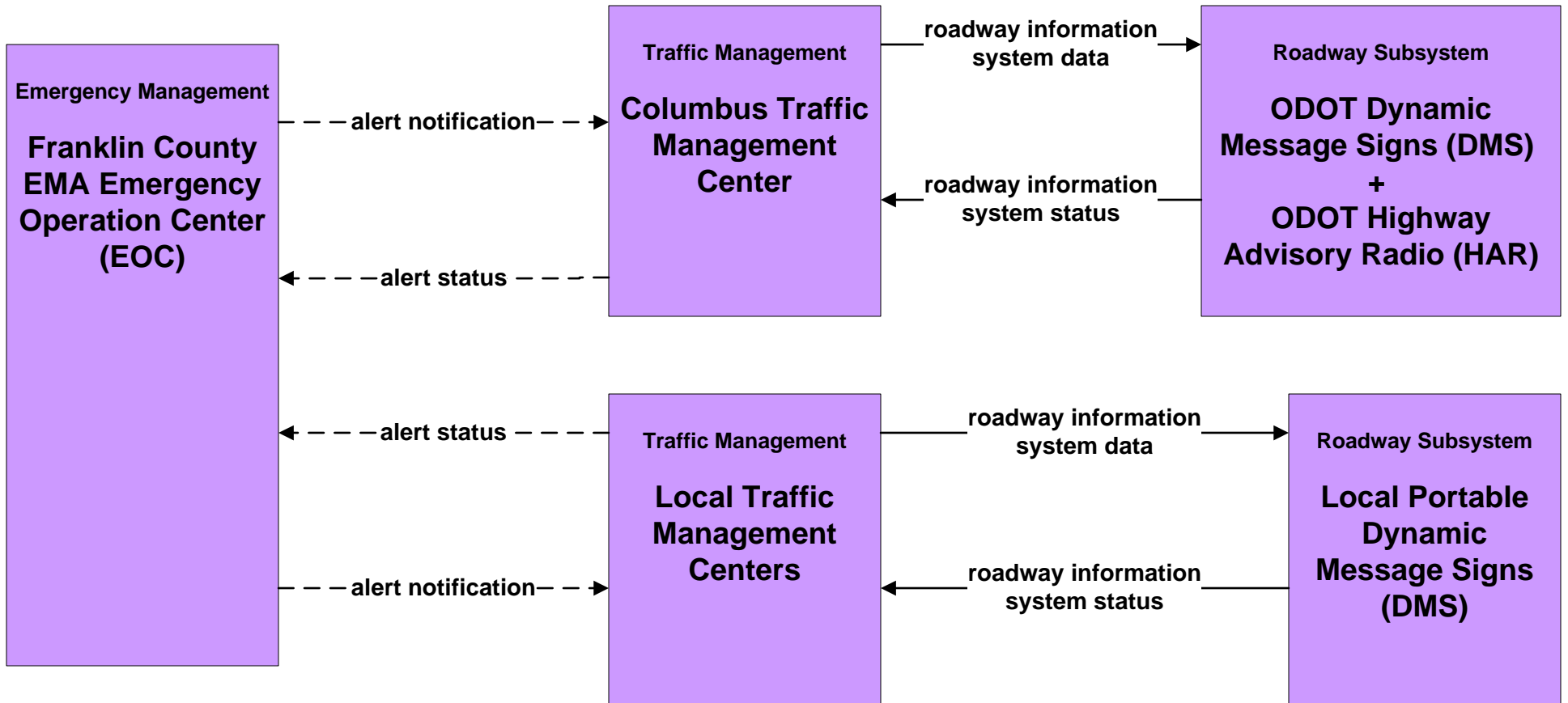
# EM02 - Emergency Routing City of Columbus



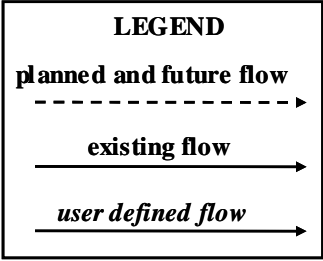
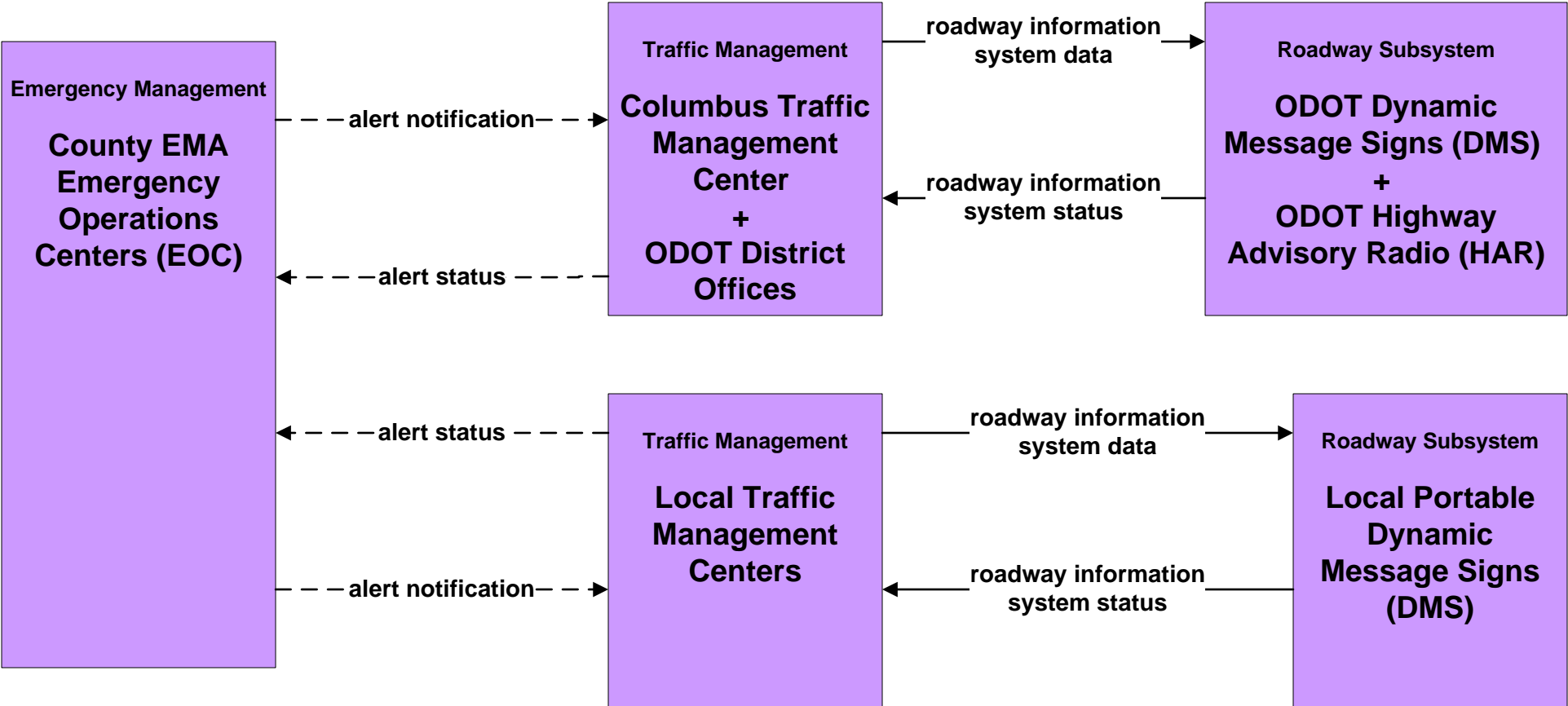
**EM04 - Roadway Service Patrols  
ODOT**



**EM06 - Wide Area Alert  
Franklin County EOC (2 of 2)**

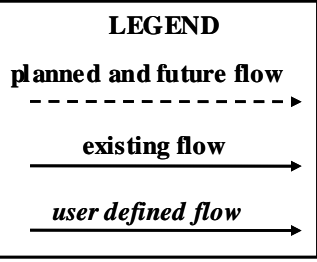
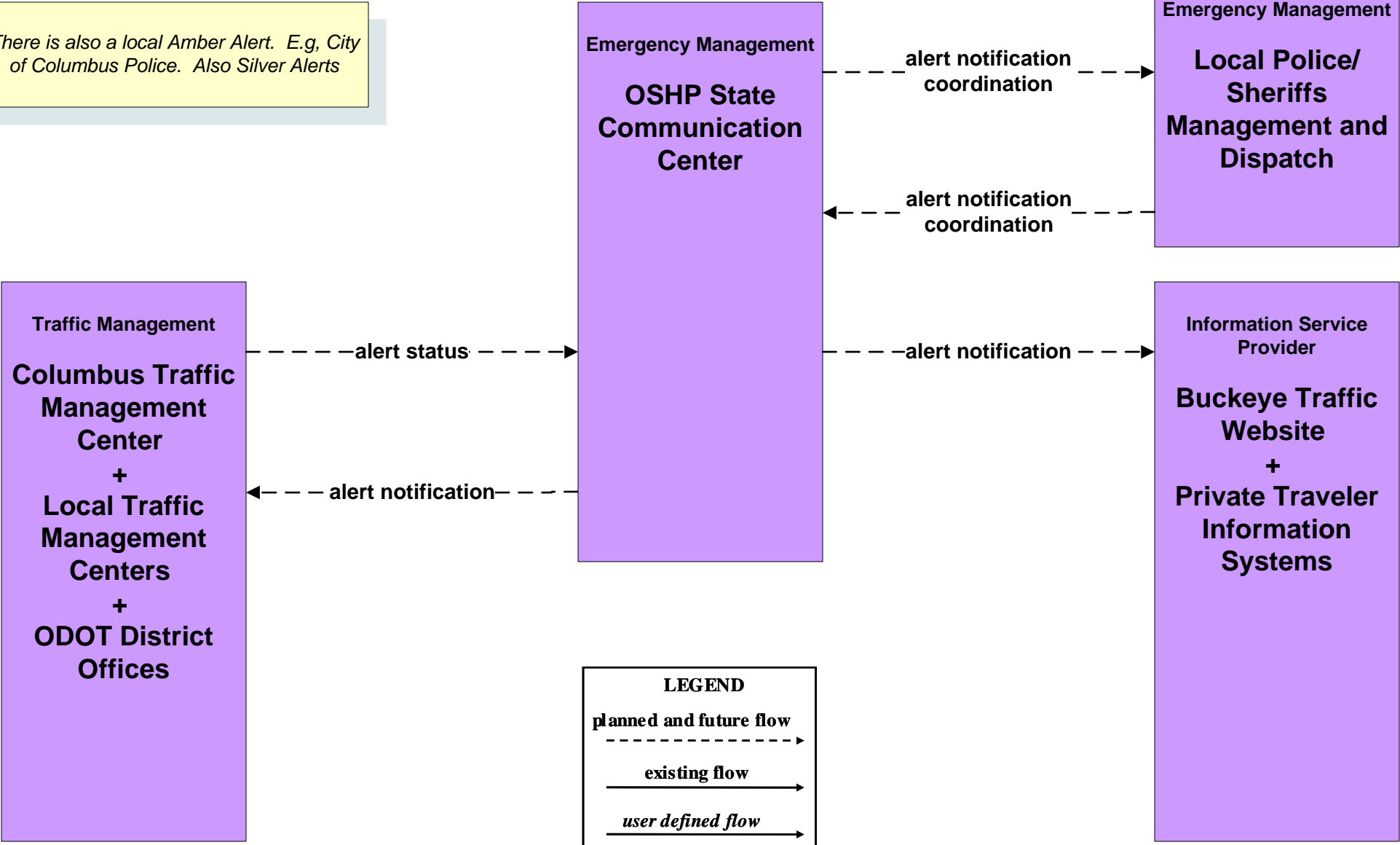


**EM06 - Wide Area Alert  
County EOCs (2 of 2)**

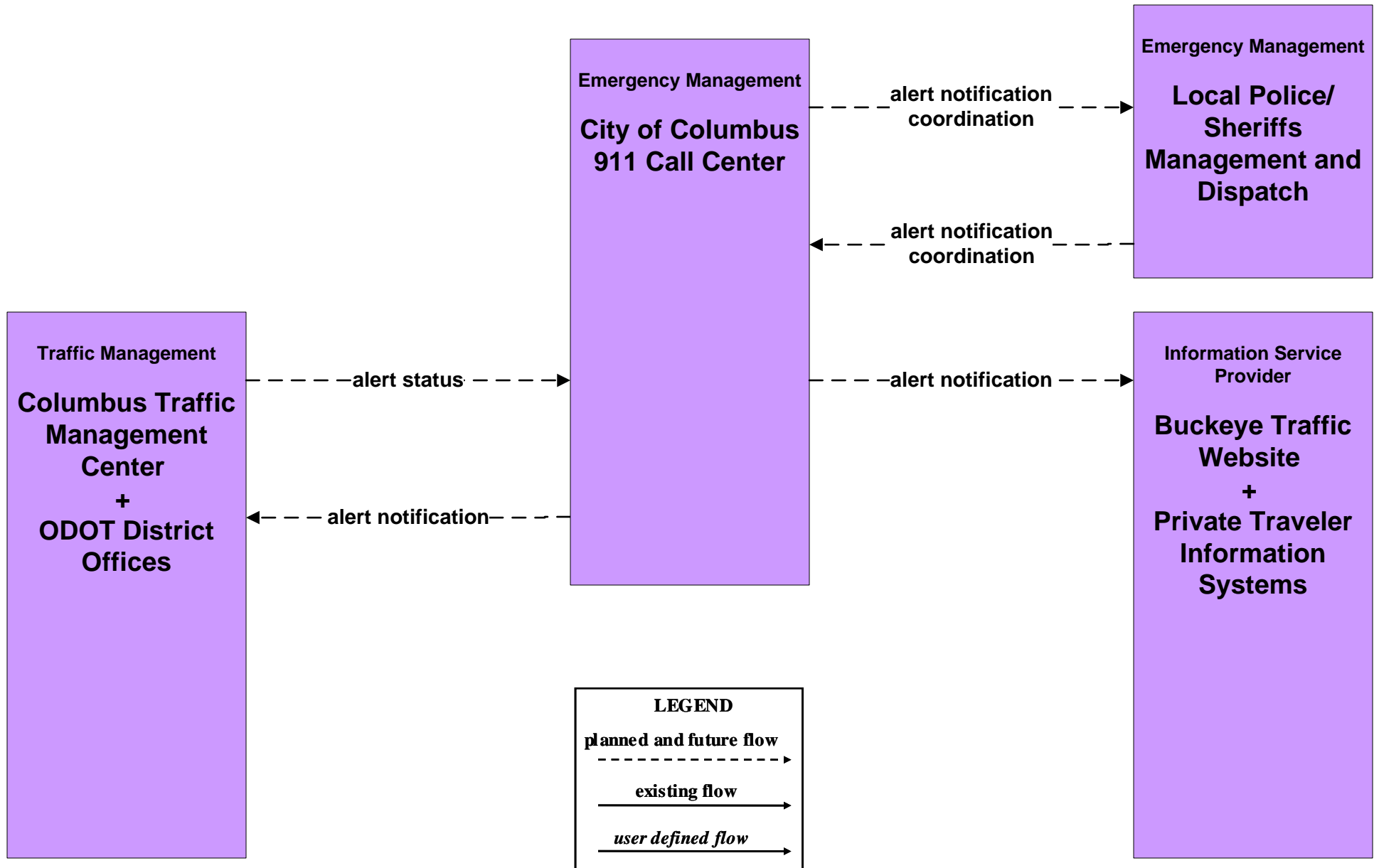


**EM06 - Wide Area Alert  
Statewide Amber/Silver Alerts**

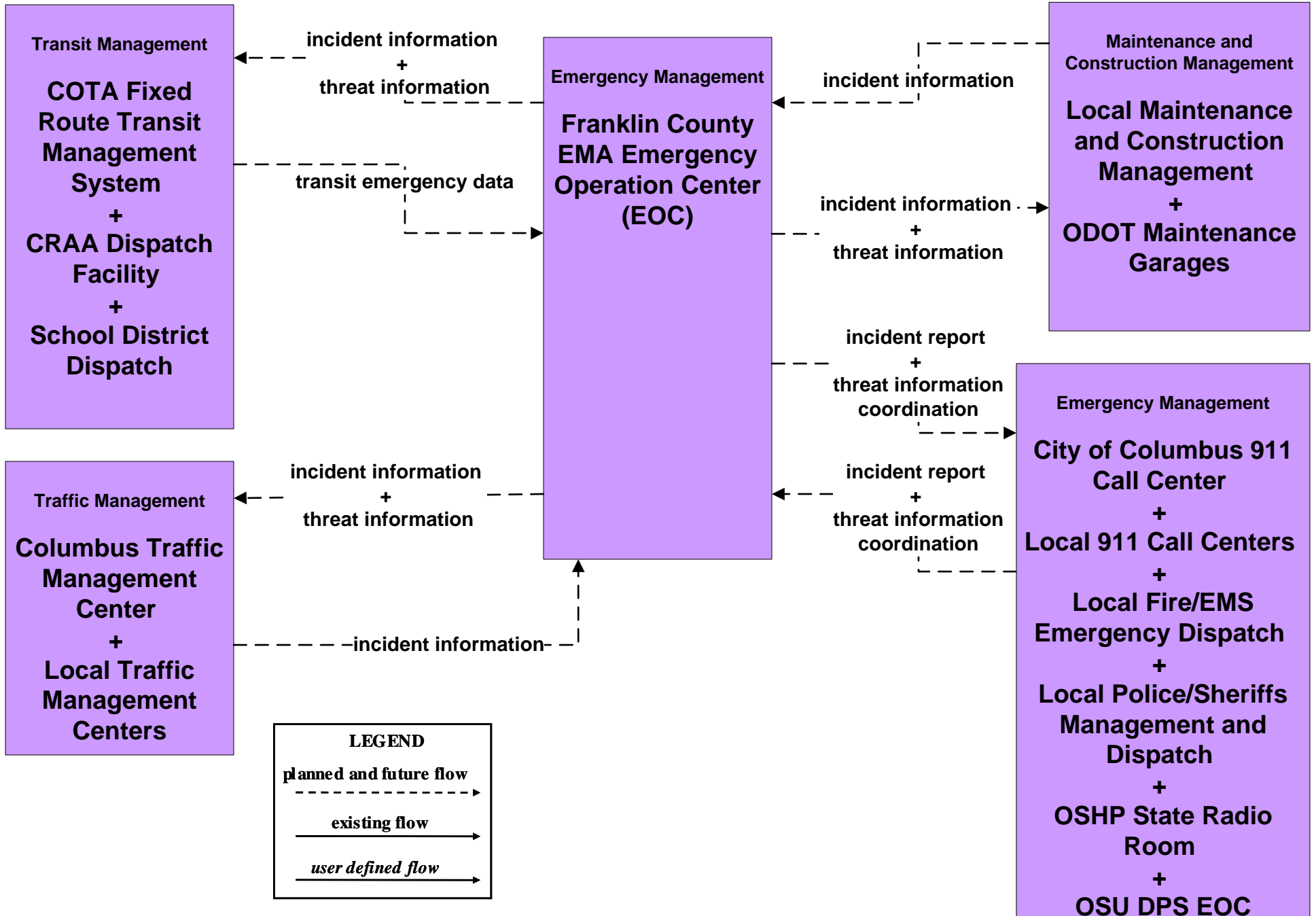
*There is also a local Amber Alert. E.g, City of Columbus Police. Also Silver Alerts*



**EM06 - Wide Area Alert  
City of Columbus Amber/Silver Alerts**

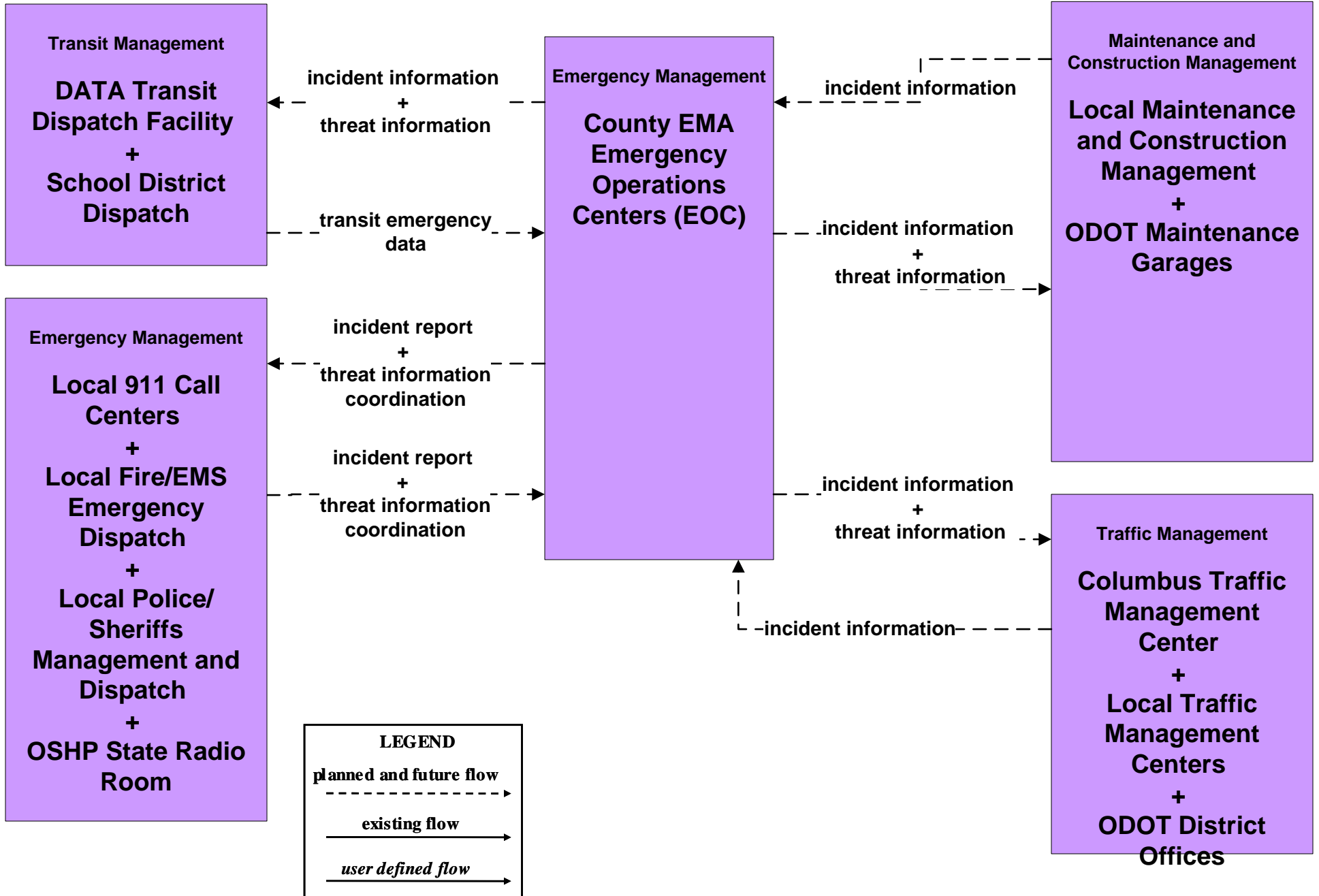


# EM07 - Early Warning System Franklin County EOC

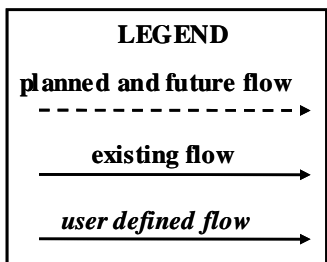
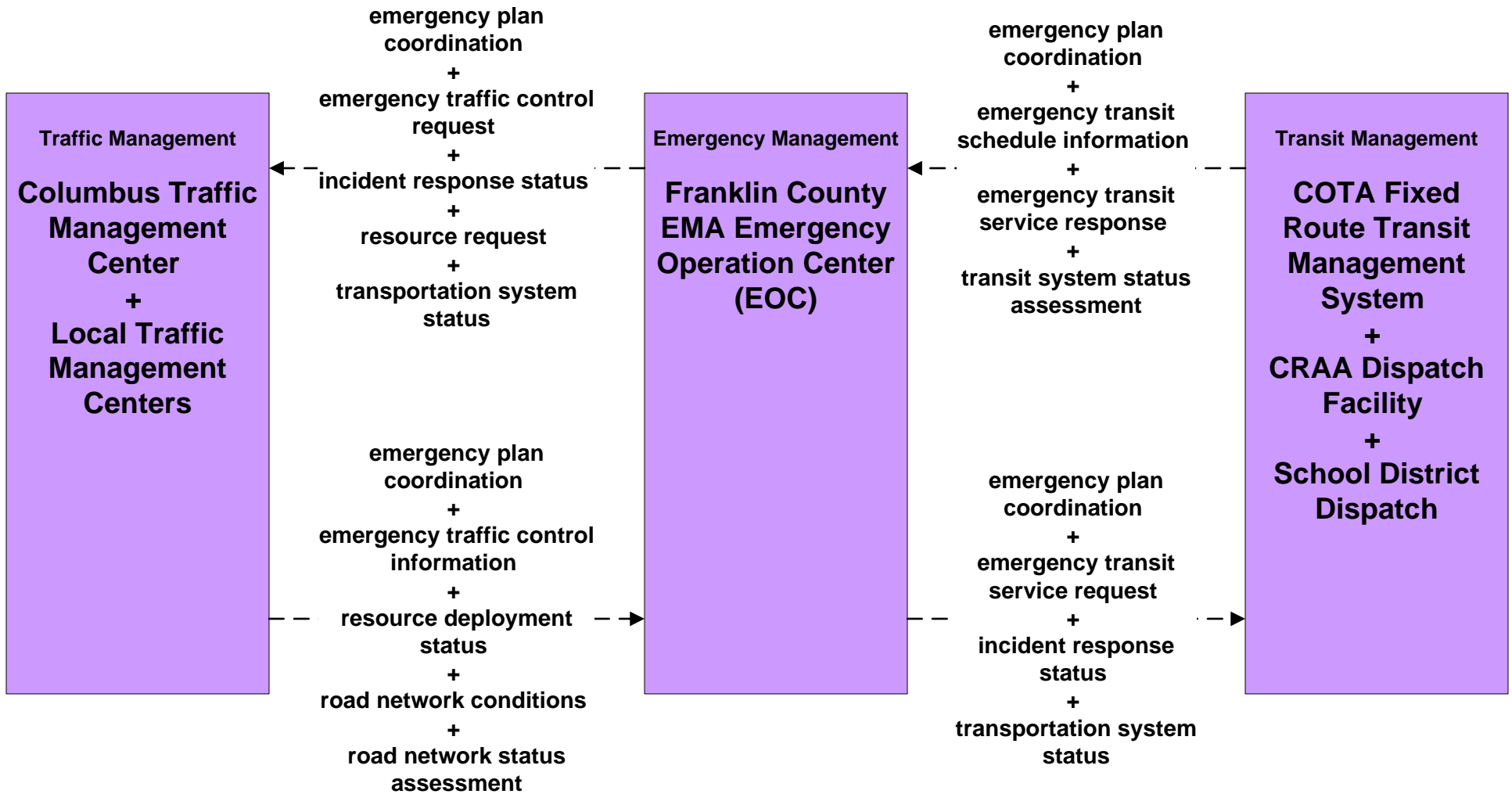




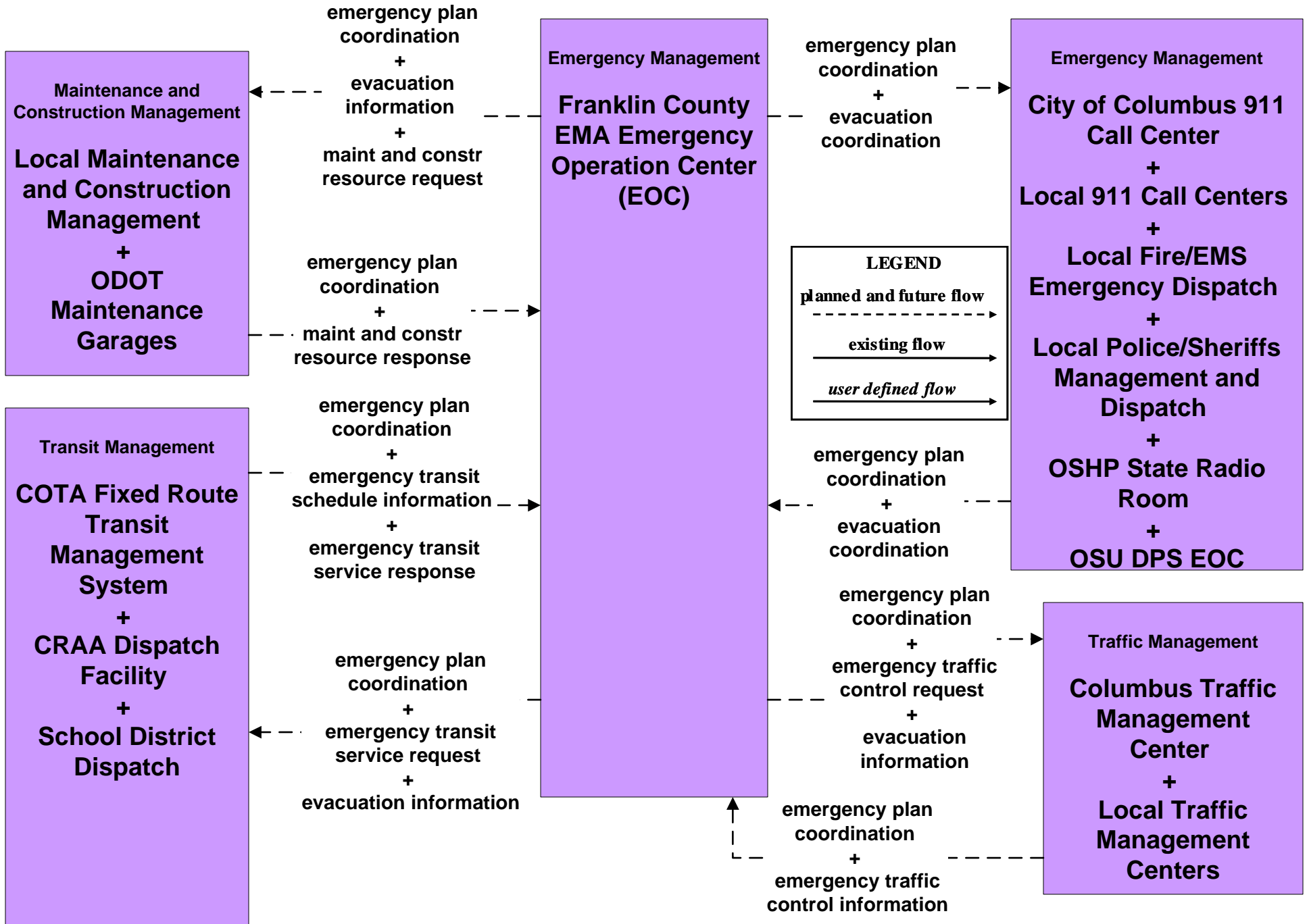
# EM07 - Early Warning System County EOCs



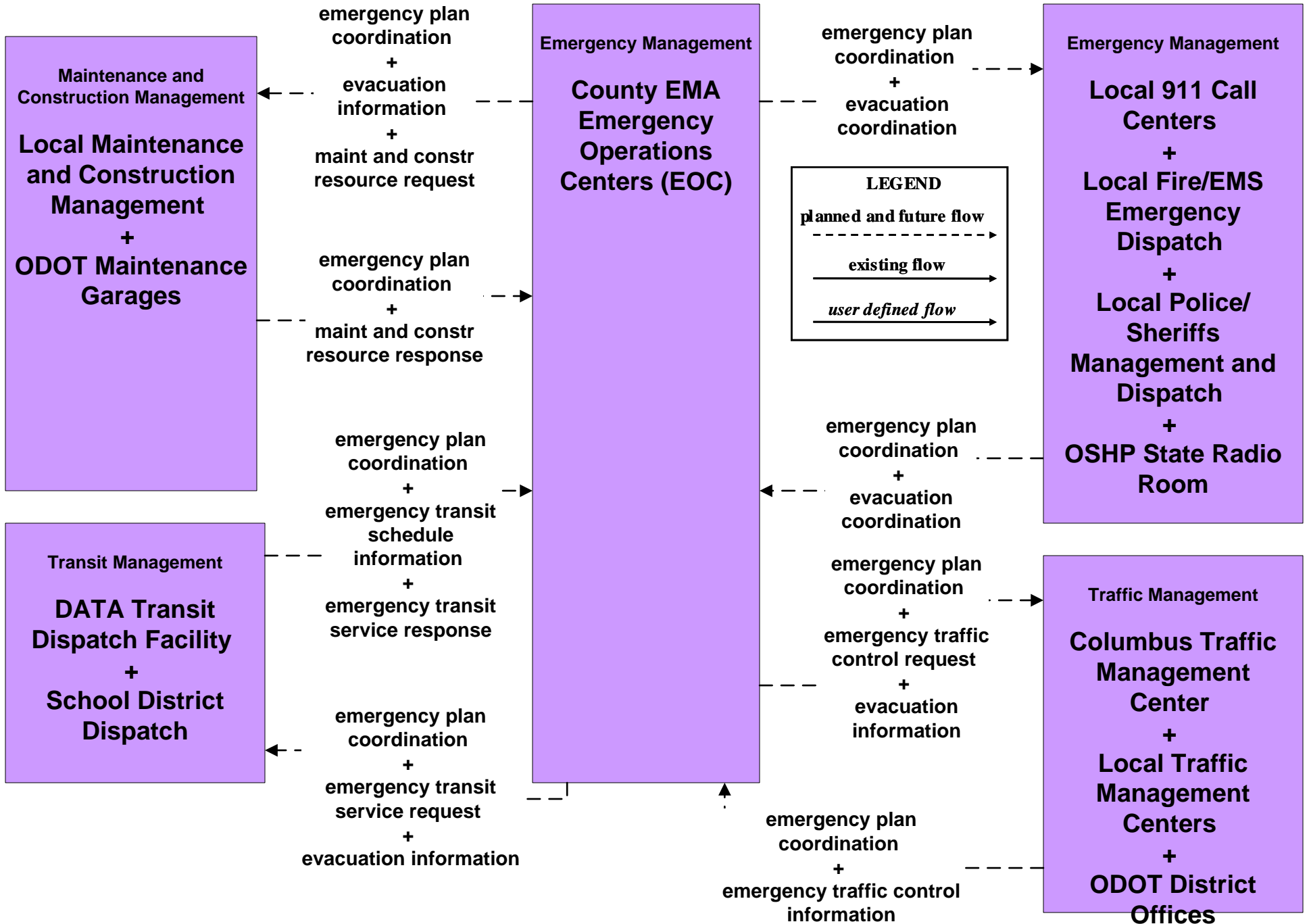
**EM08 - Disaster Response and Recovery  
Franklin County EOC (2 of 2)**



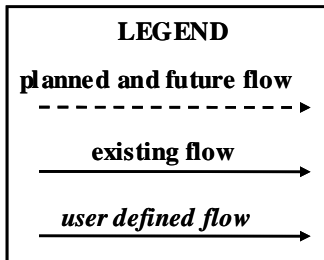
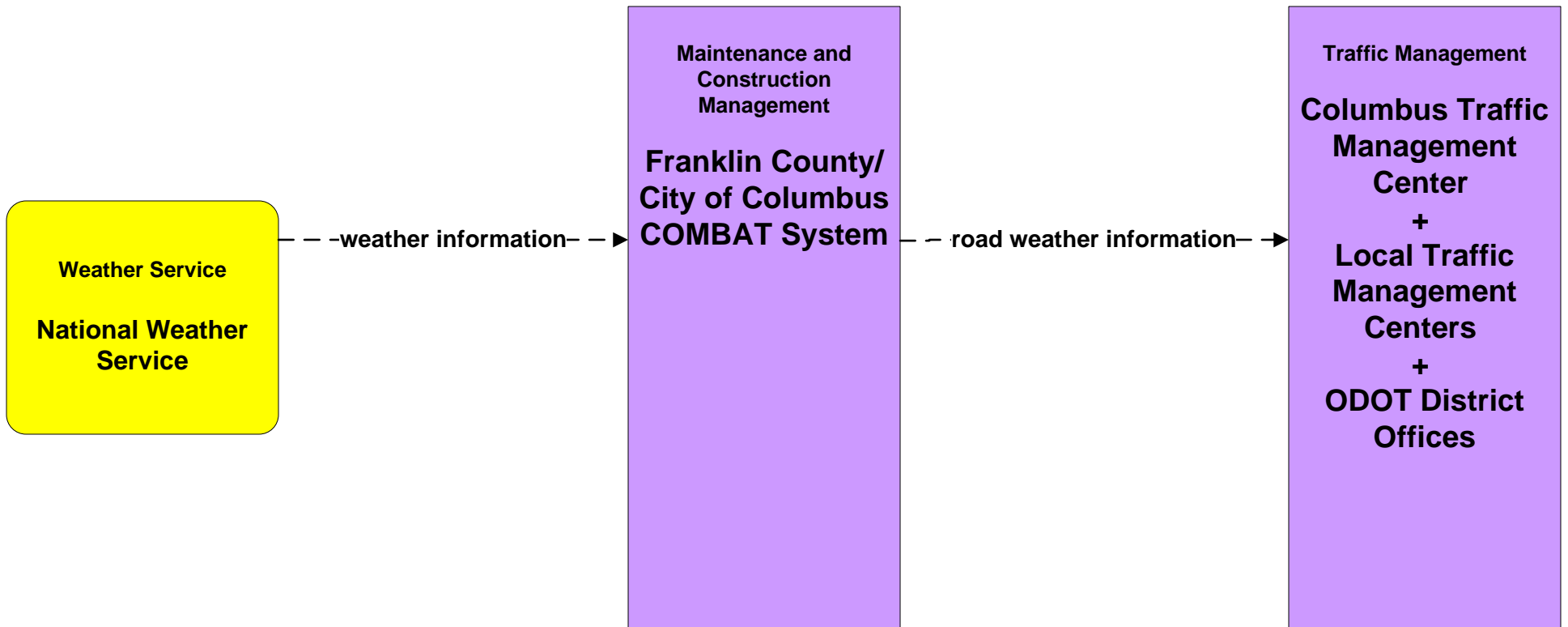
# EM09 – Evacuation and Reentry Management Franklin County EOC



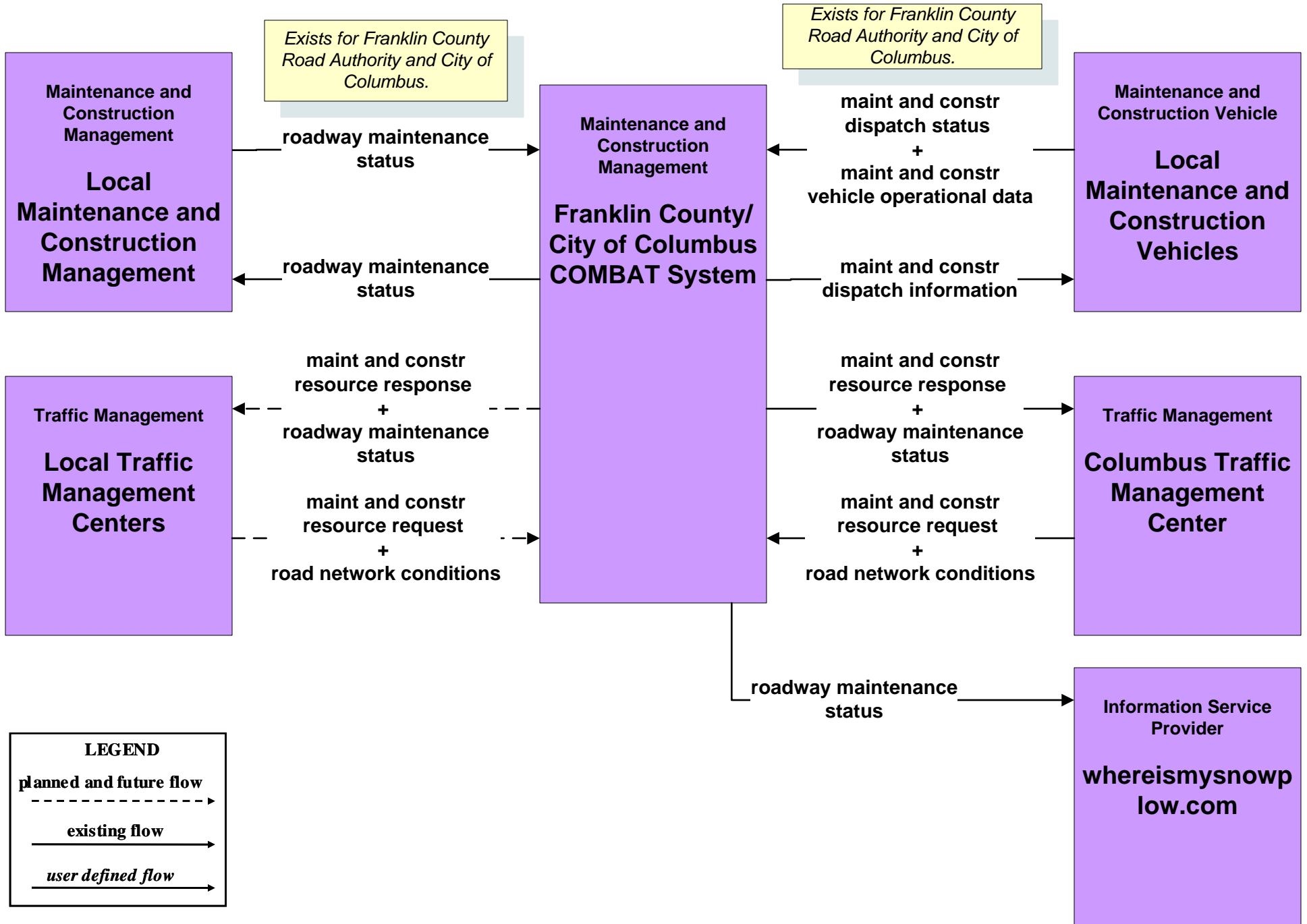
# EM09 – Evacuation and Reentry Management County EOCs



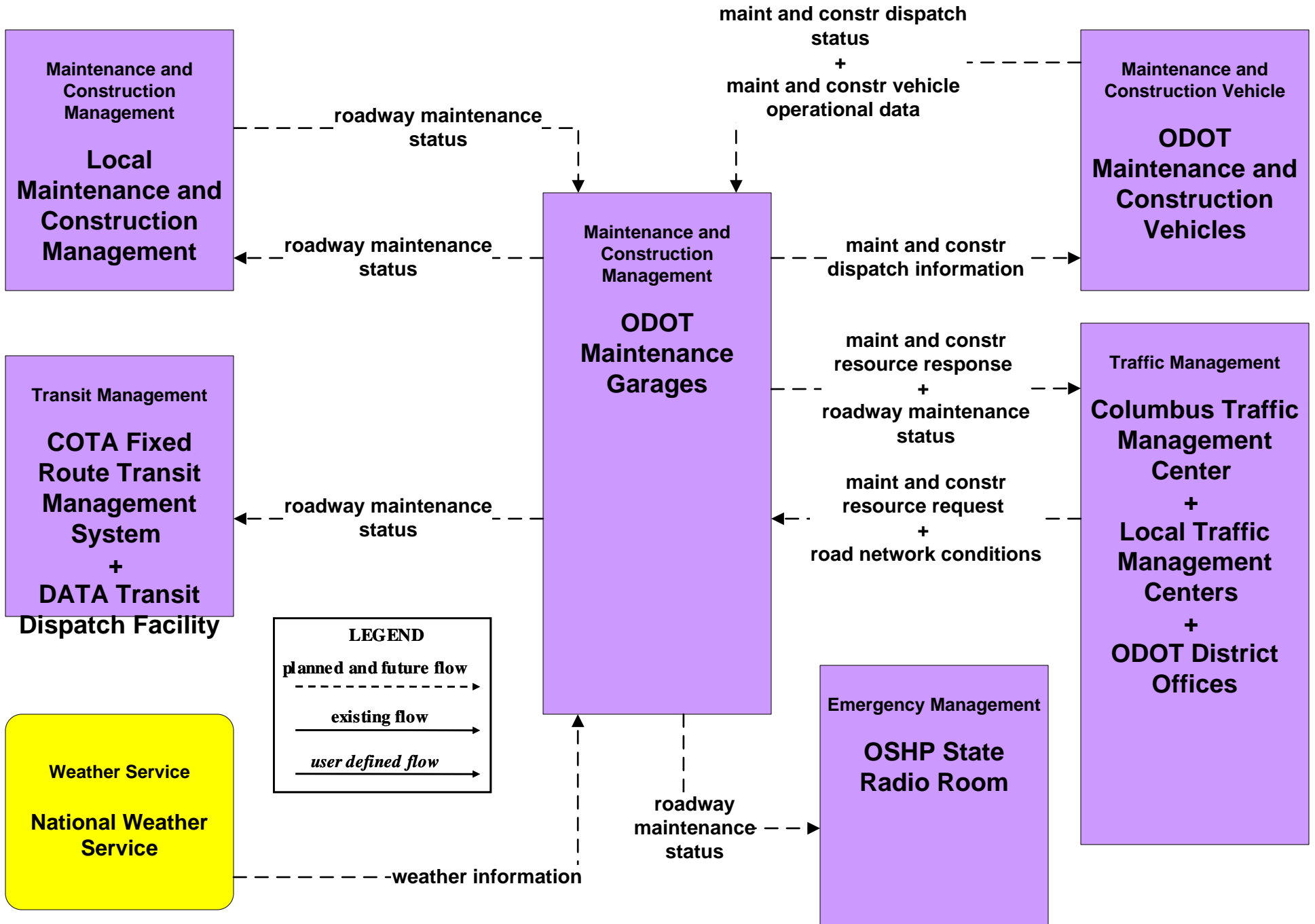
**MC04 - Weather Information Processing and Distribution  
COMBAT System**



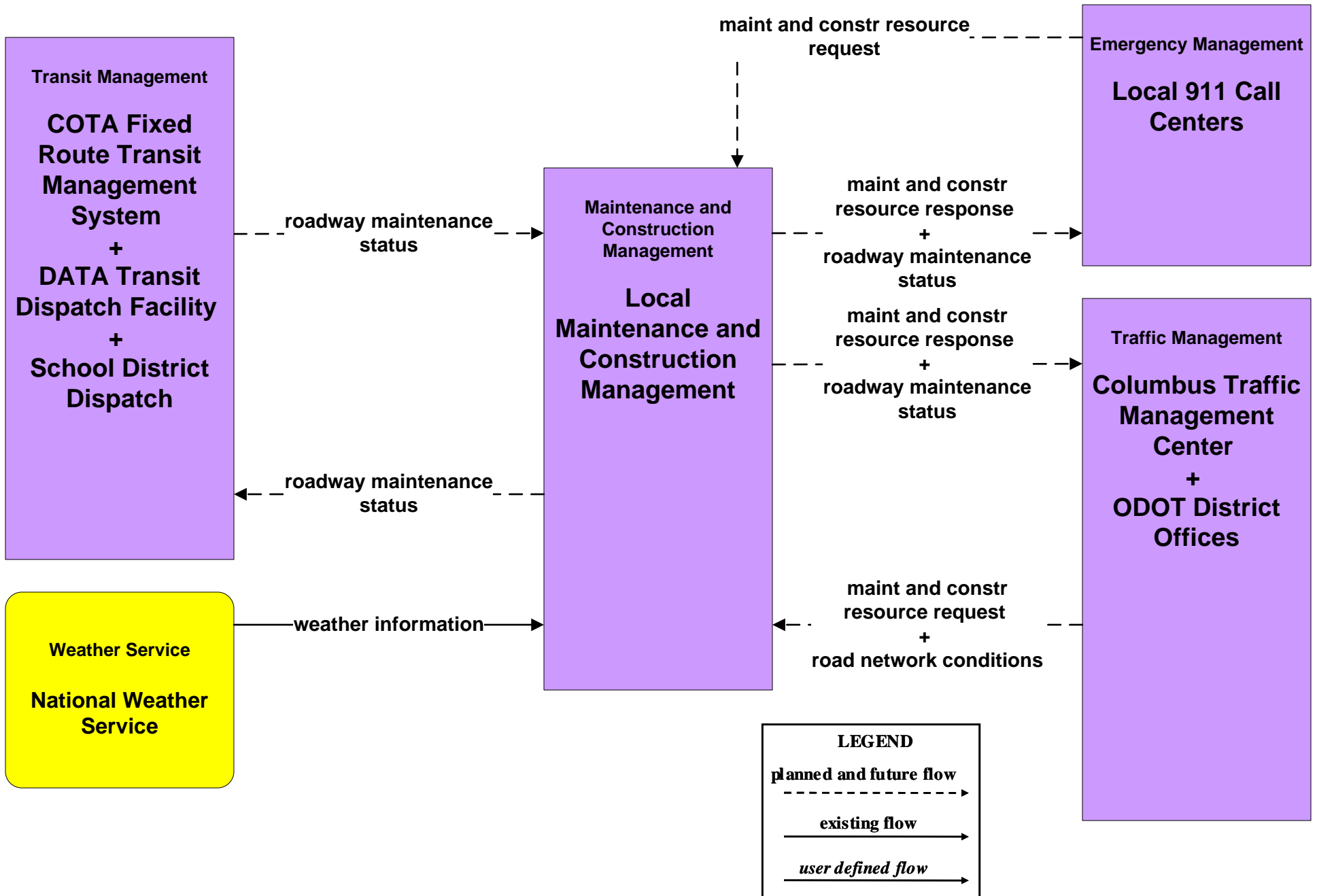
# MC06 - Winter Maintenance Franklin County (1 of 2)



# MC06 - Winter Maintenance ODOT

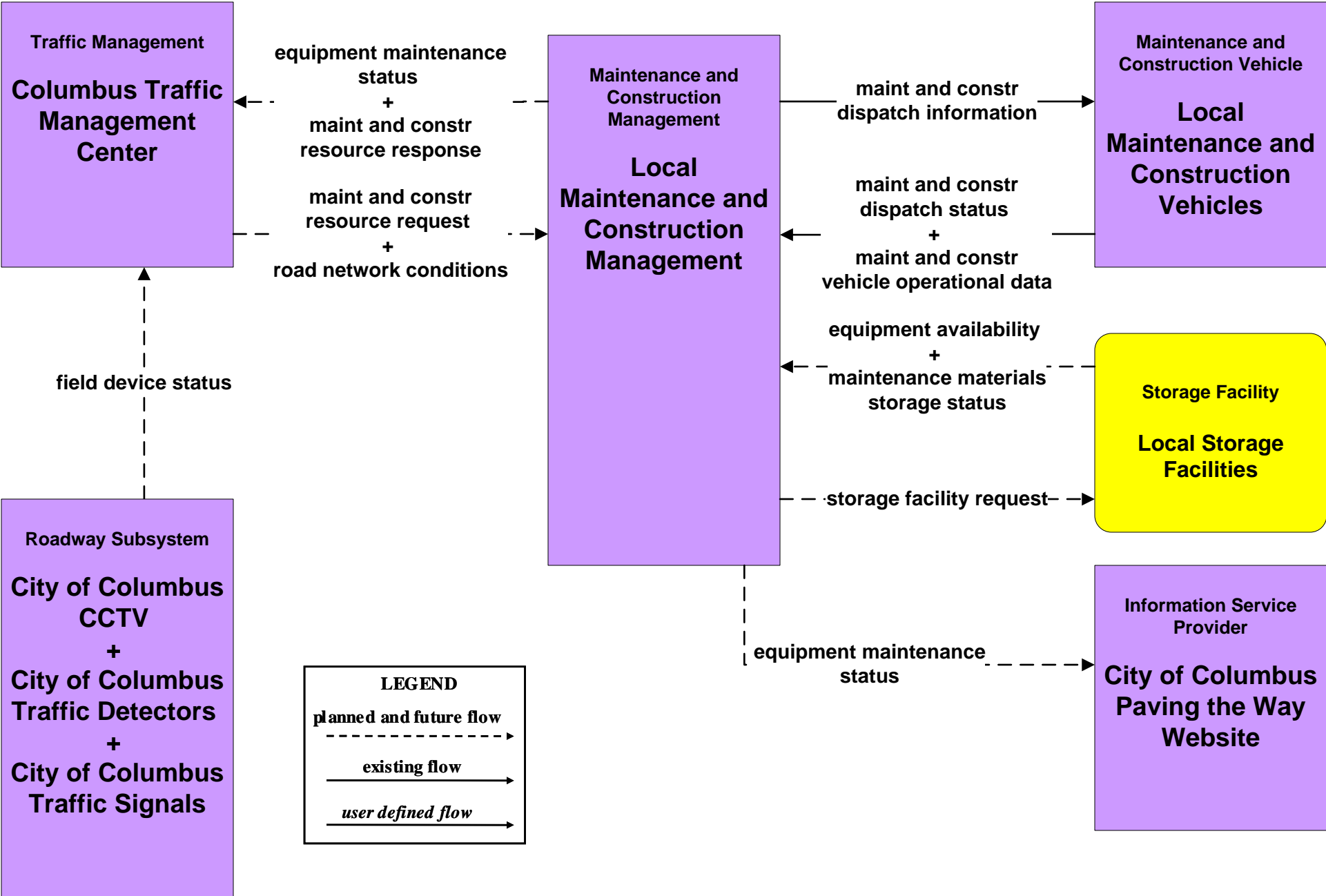


**MC06 - Winter Maintenance  
Local Counties and Municipalities (2 of 2)**

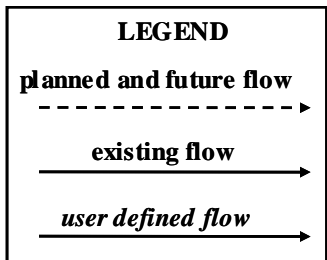
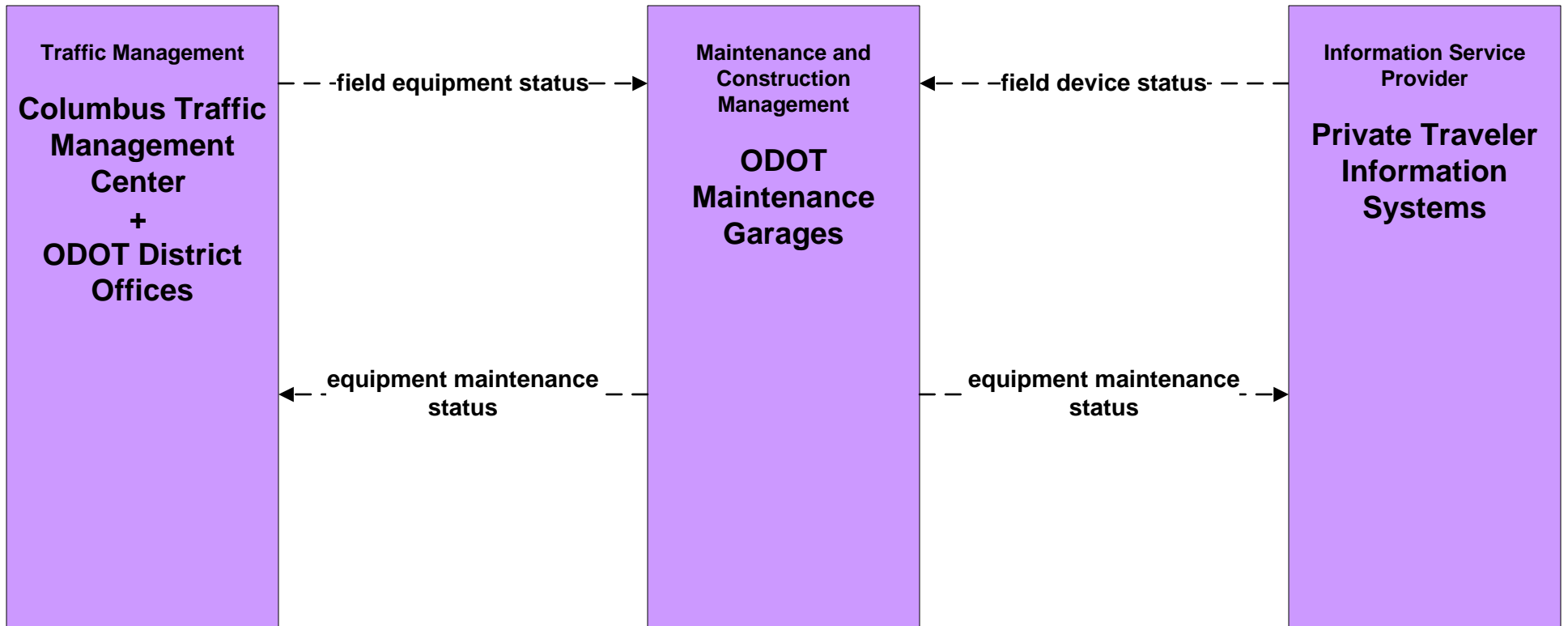




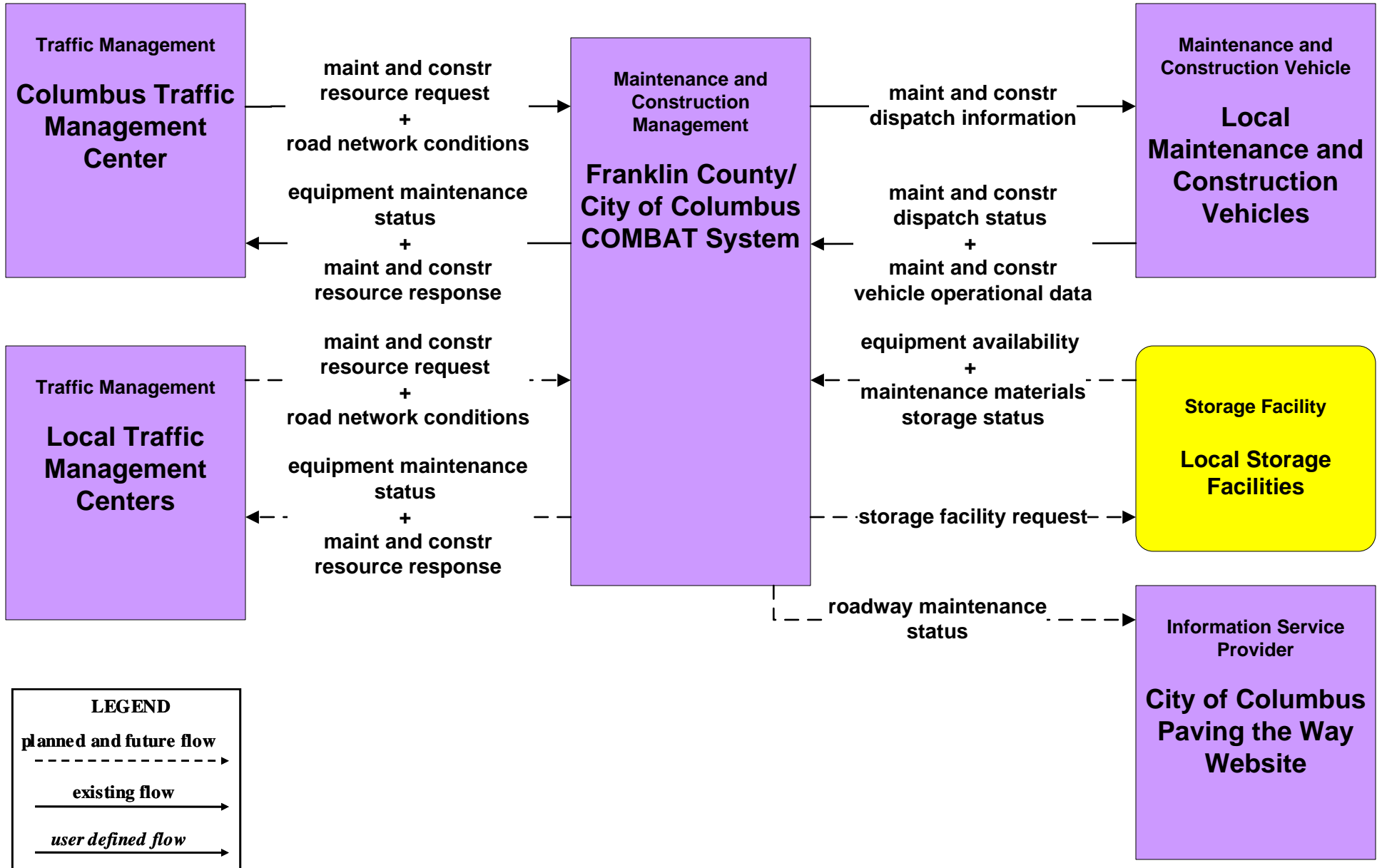
**MC07 - Roadway Maintenance and Construction  
City of Columbus**



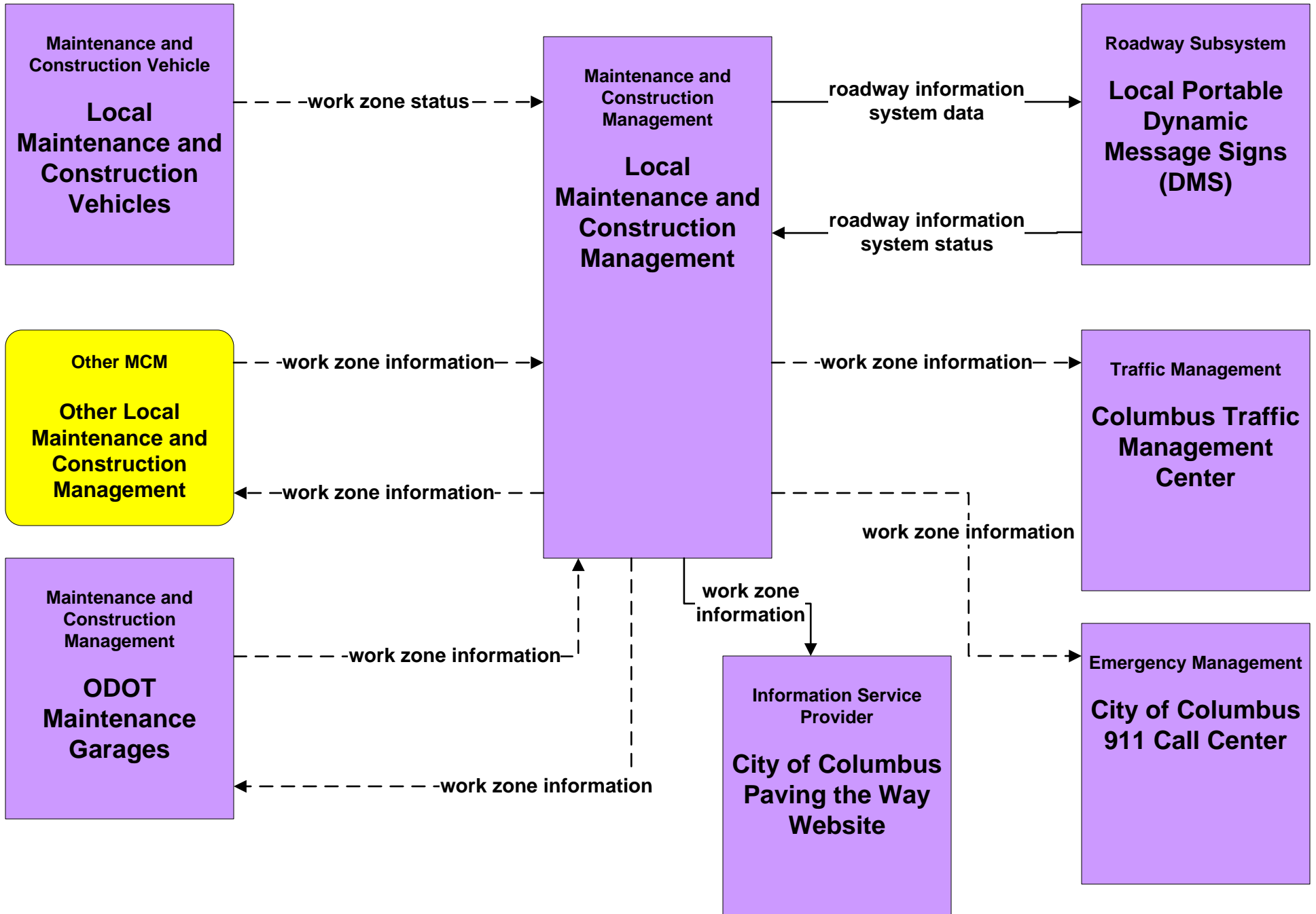
**MC07 - Roadway Maintenance and Construction  
ODOT (2 of 2)**



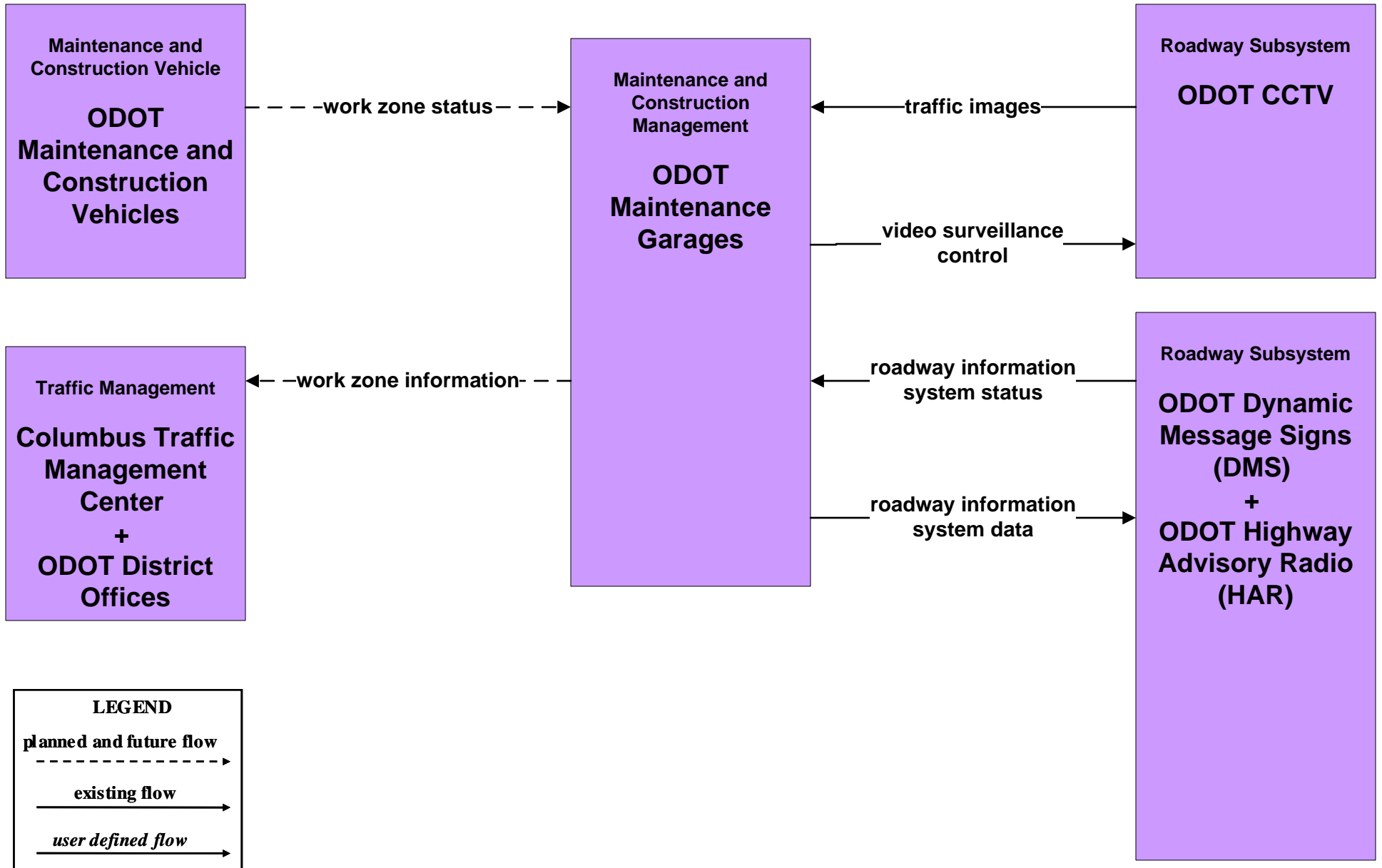
# MC07 - Roadway Maintenance and Construction COMBAT System



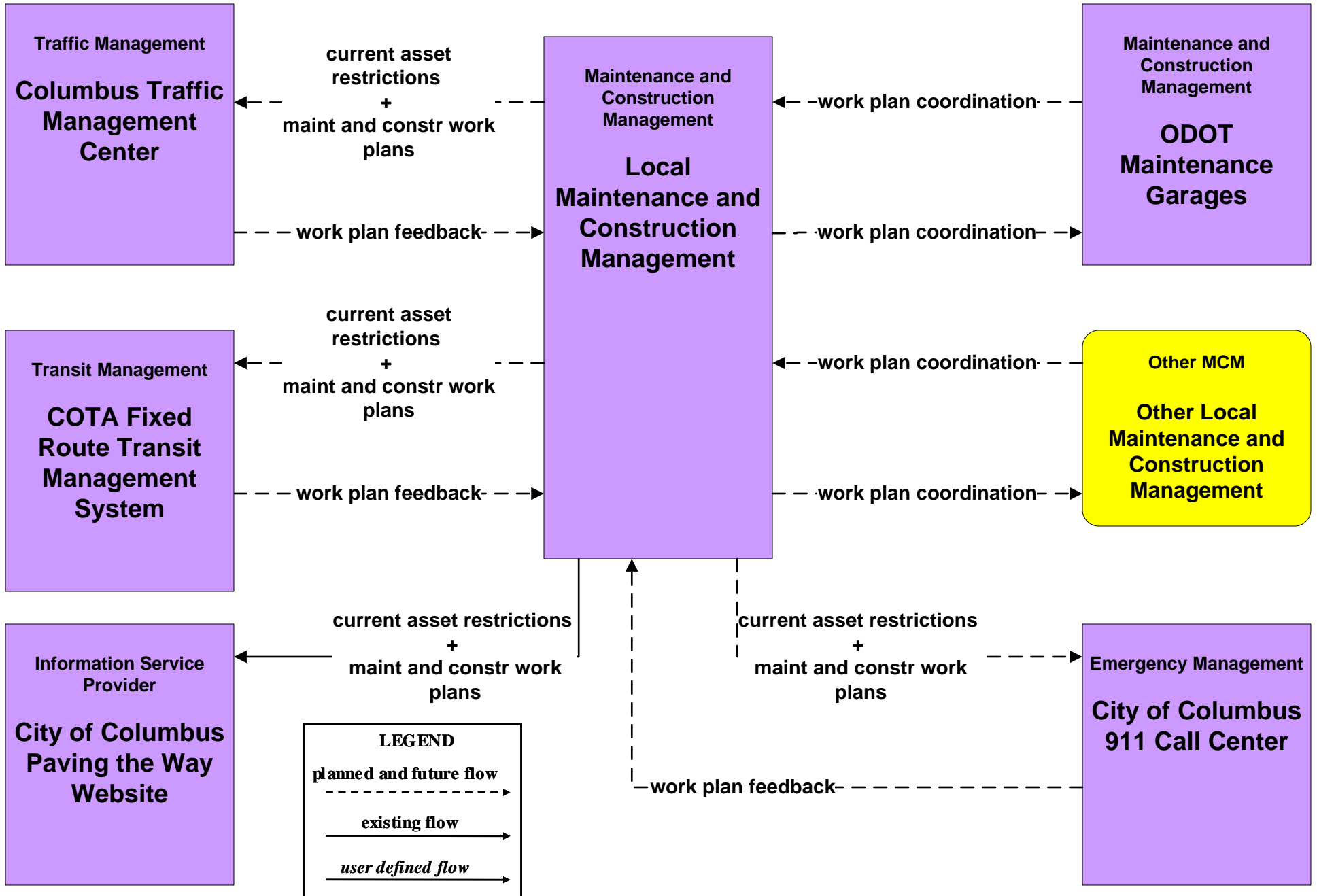
# MC08 - Work Zone Management City of Columbus



**MC08 - Work Zone Management  
ODOT (1 of 2)**



**MC10 - Maintenance and Construction Activity Coordination  
City of Columbus**



# MC10 - Maintenance and Construction Activity Coordination ODOT

