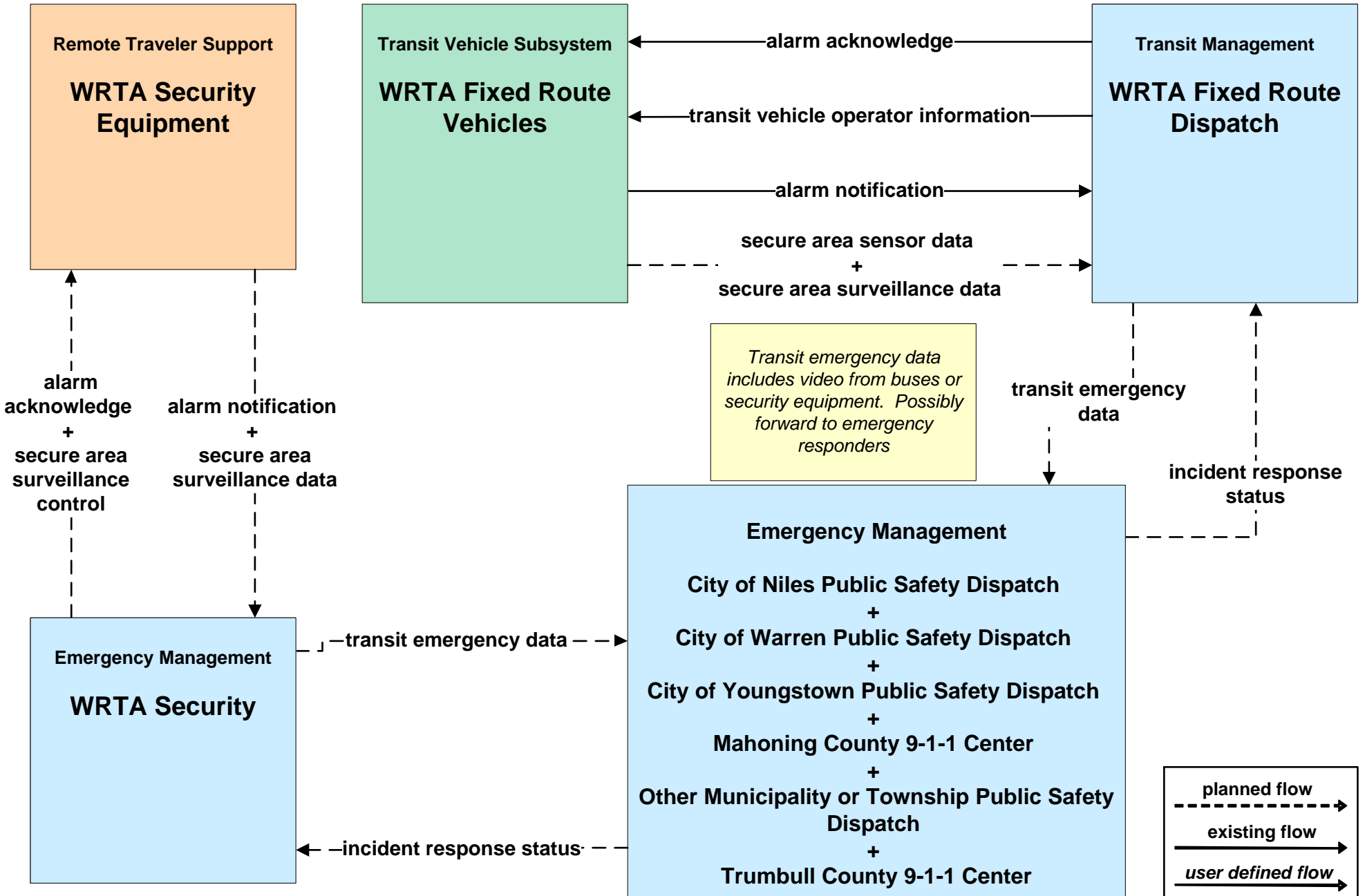
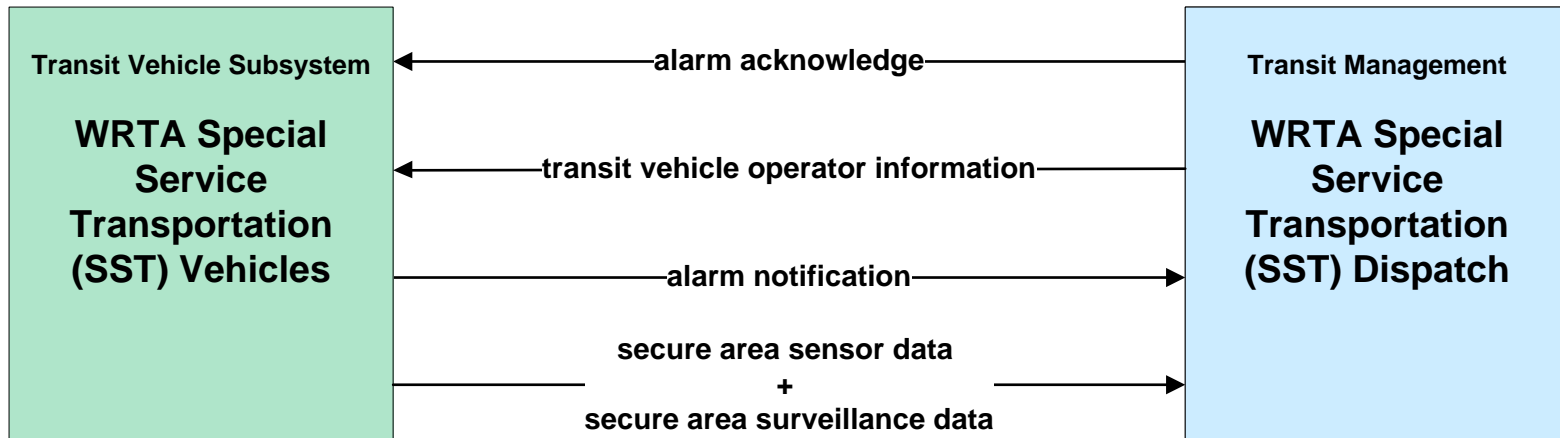


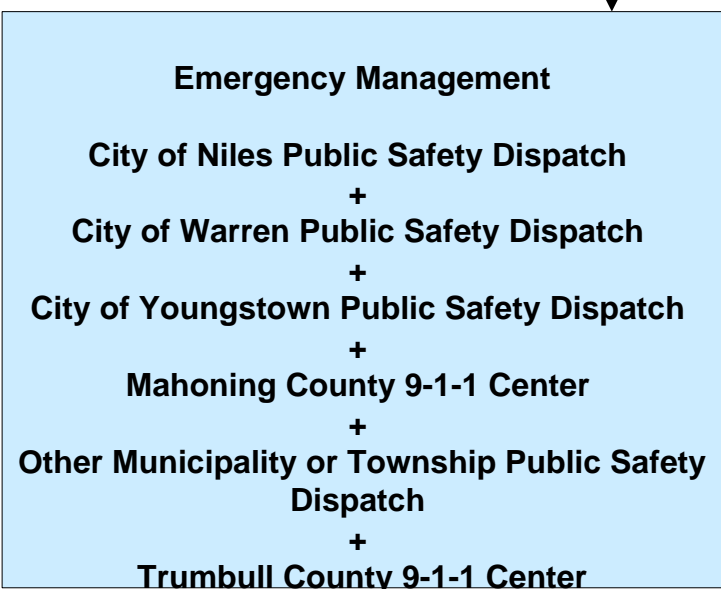
APTS05 - Transit Security WRTA



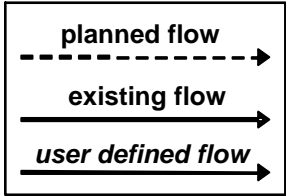
**APTS05 - Transit Security
WRTA- SST**



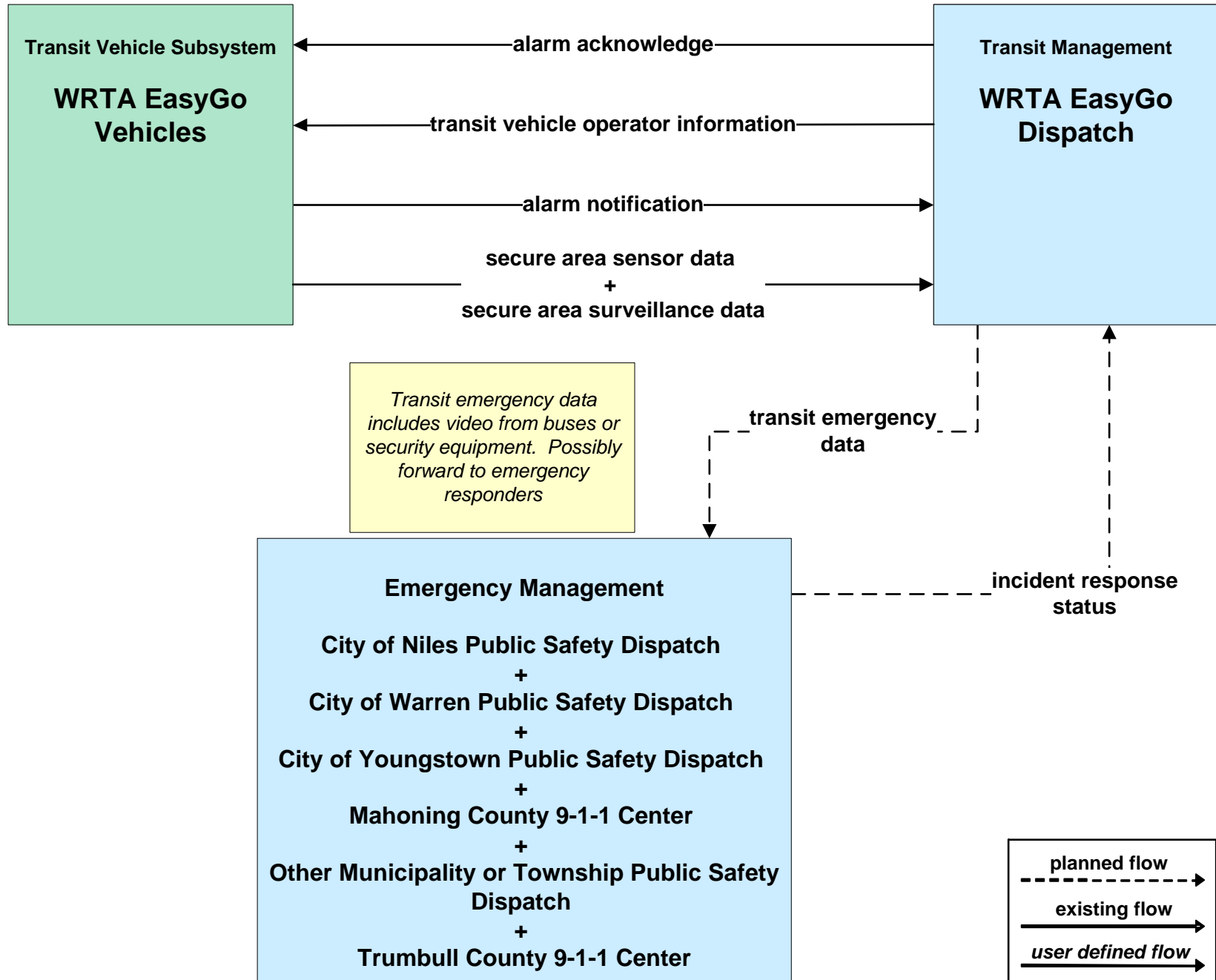
Transit emergency data includes video from buses or security equipment. Possibly forward to emergency responders



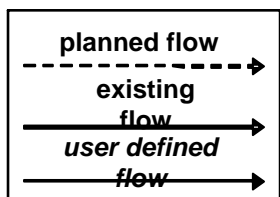
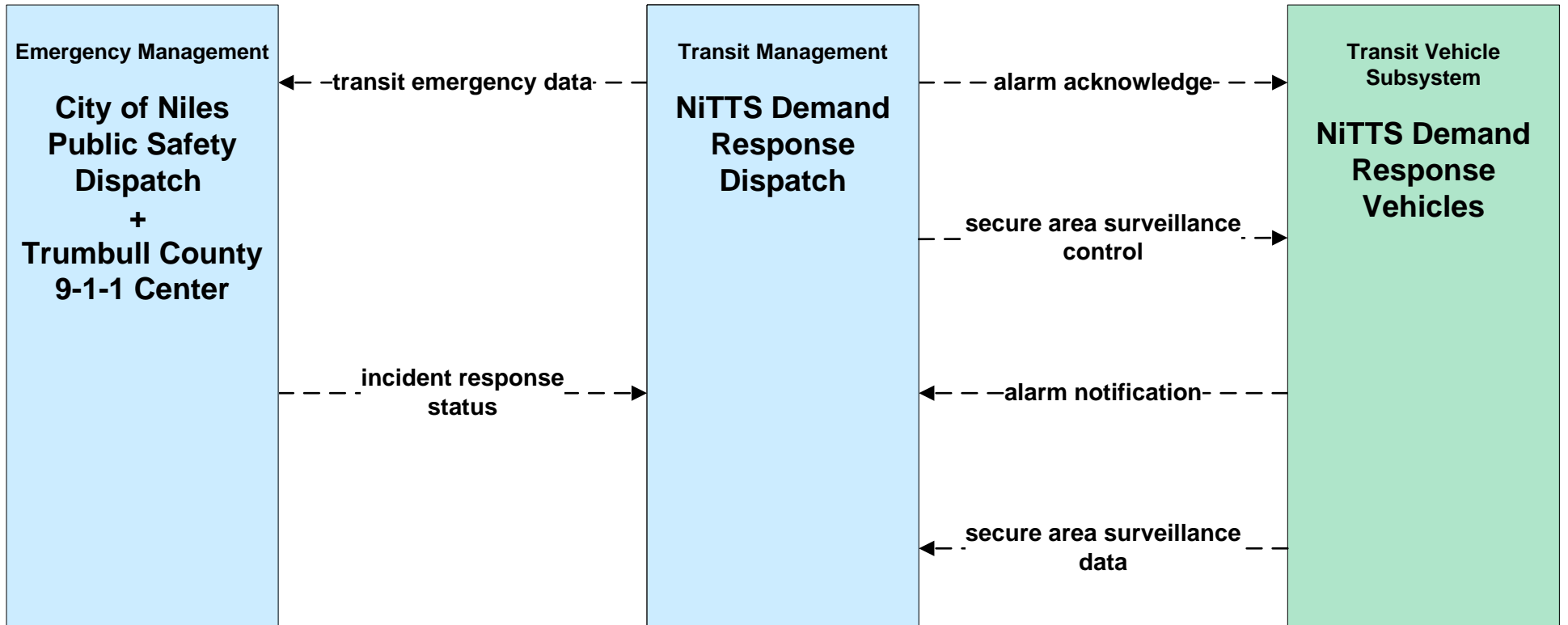
incident response status



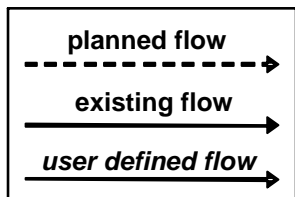
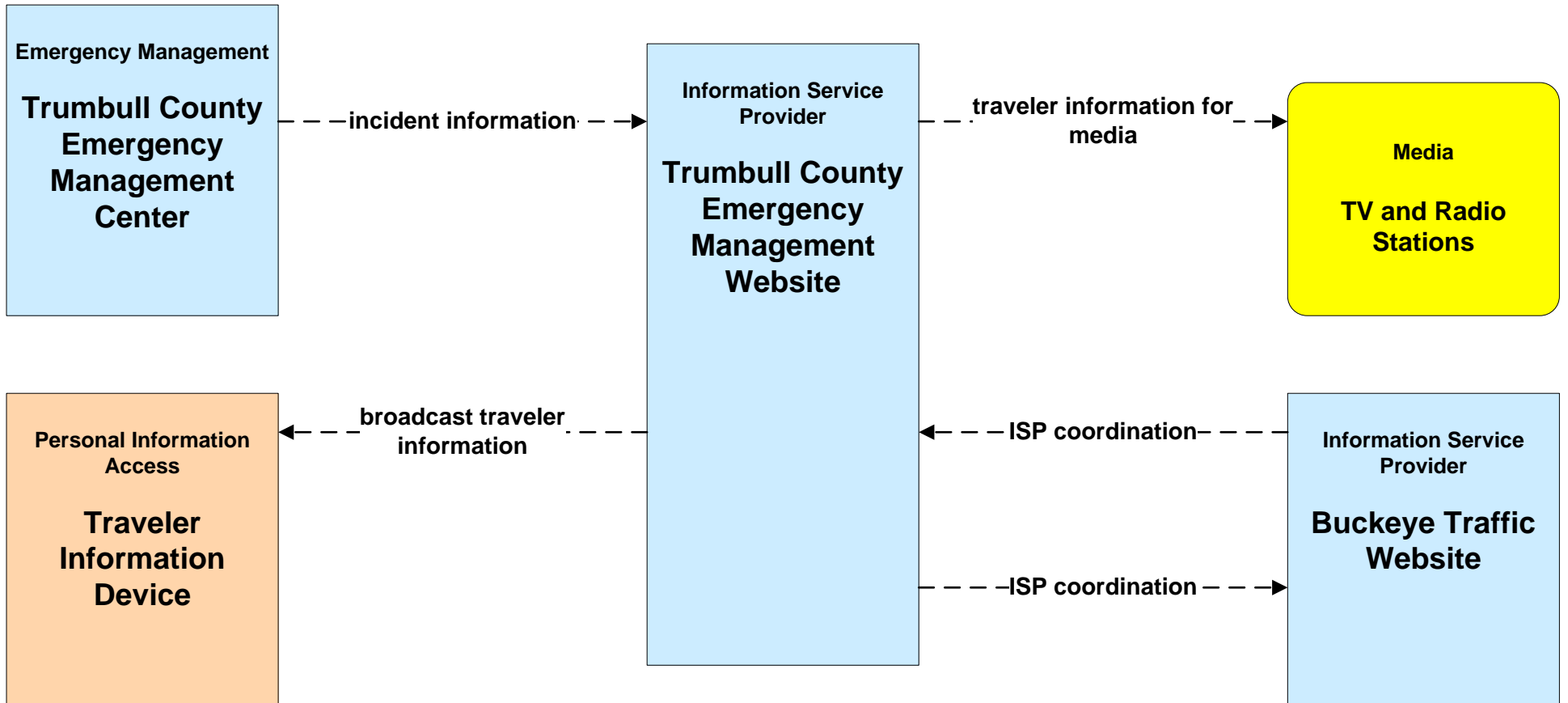
**APTS05 - Transit Security
WRTA- EasyGo**



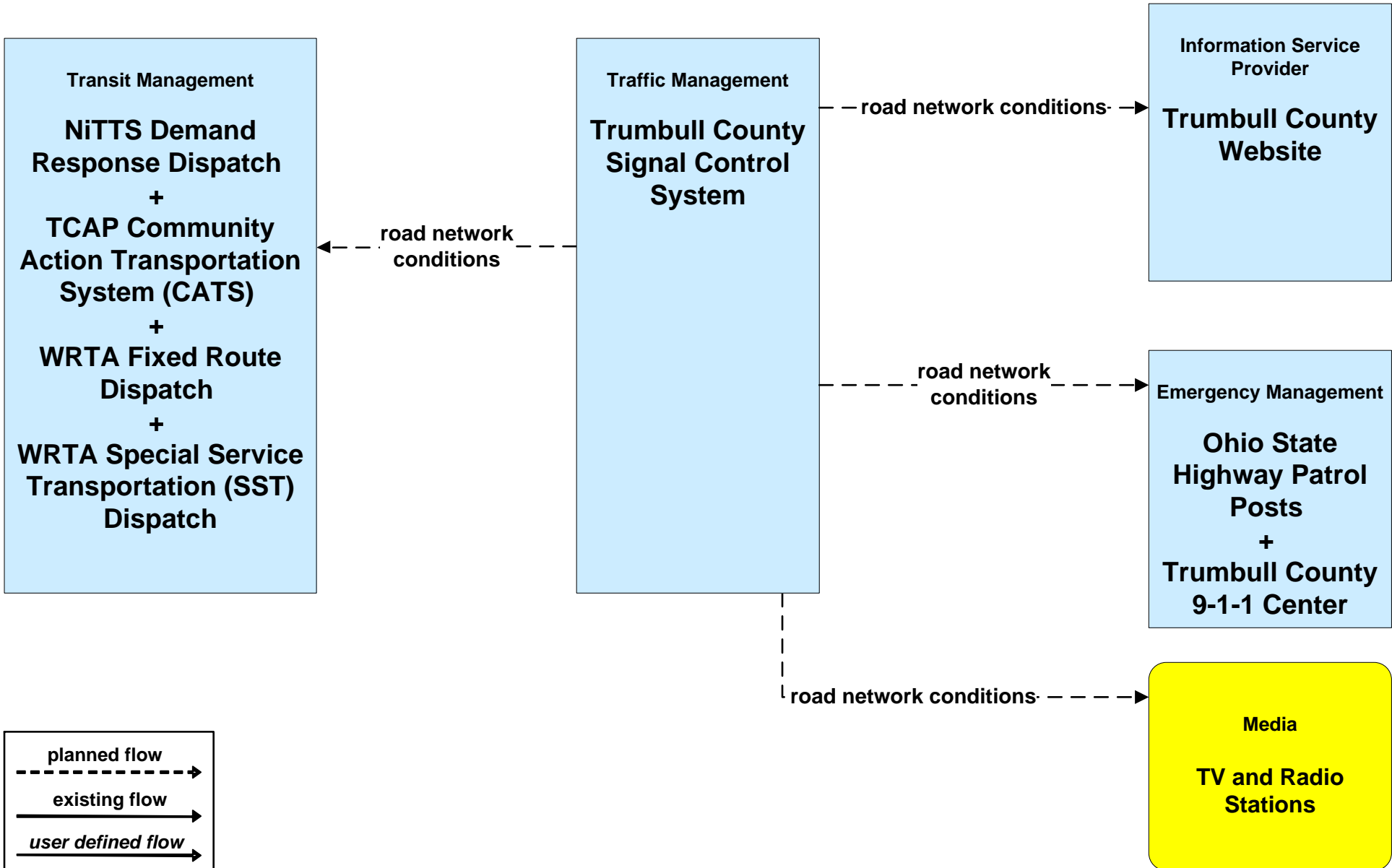
APTS05 - Transit Security NiTTS



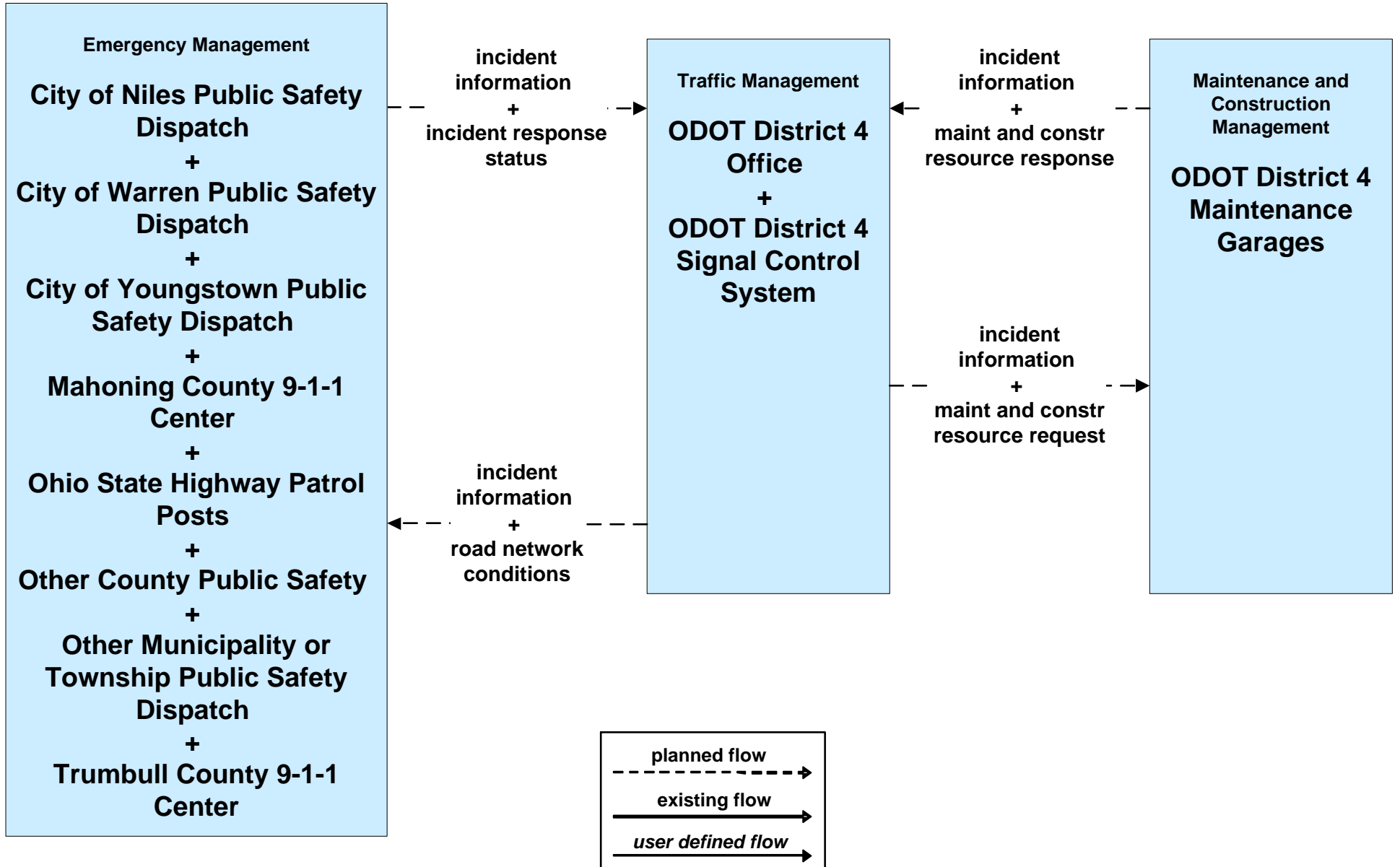
**ATIS01 - Broadcast Traveler Information
Turnbull County EM Website**



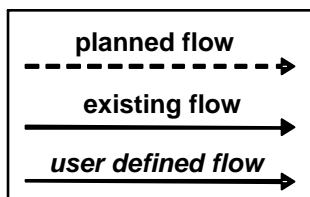
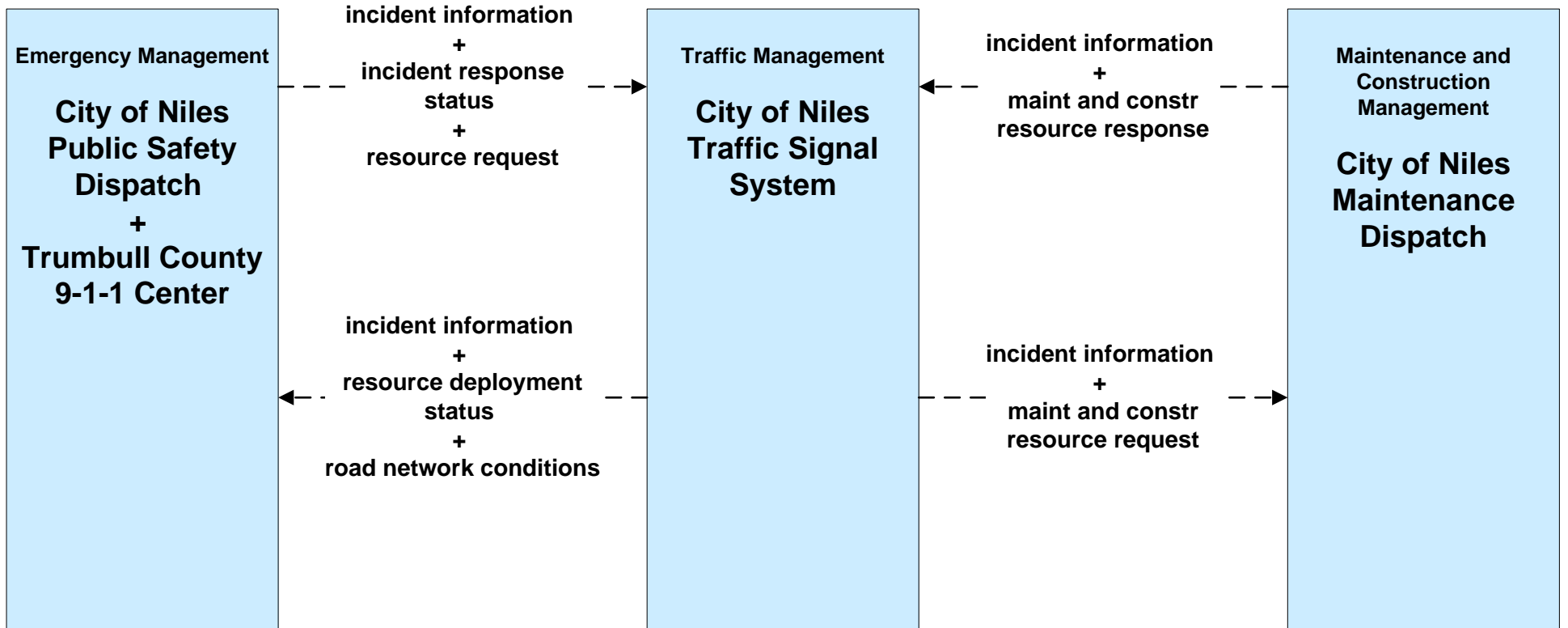
**ATMS06 - Traffic Information Dissemination
Trumbull County**



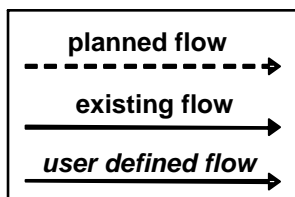
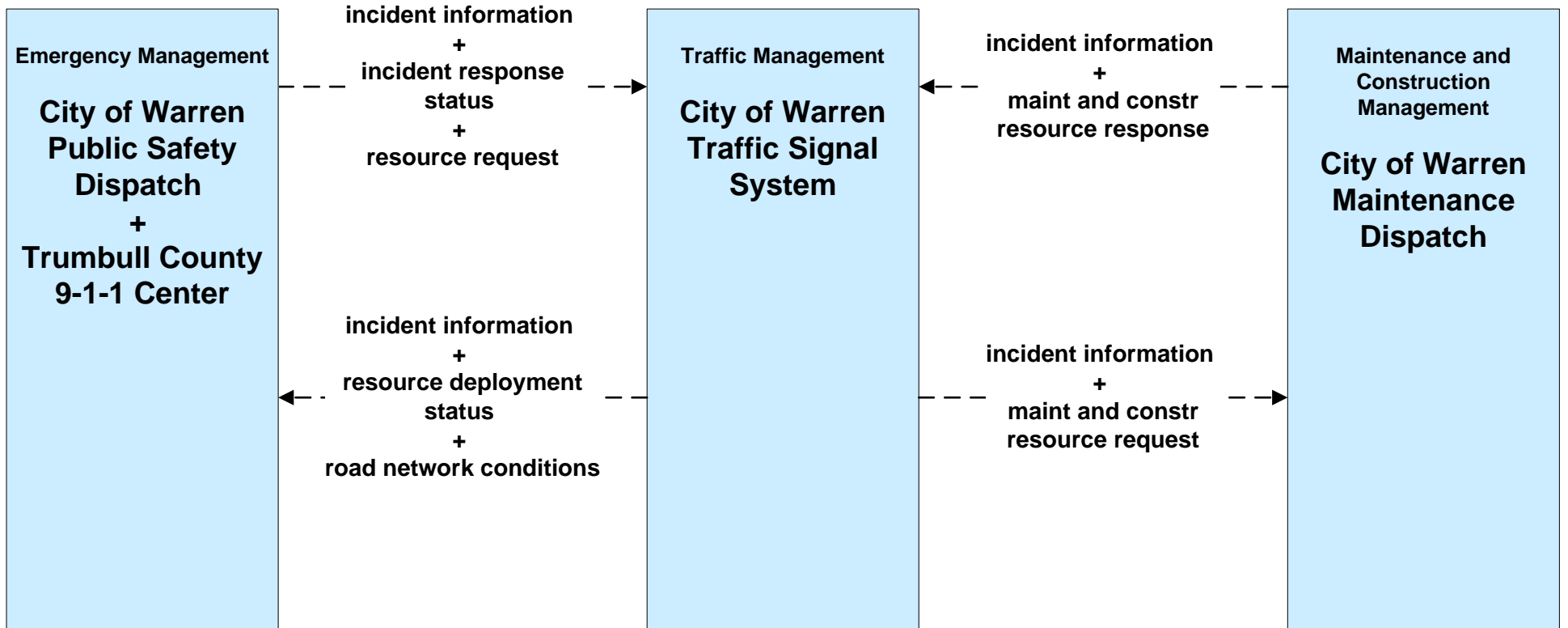
**ATMS08 - Incident Management
ODOT District 4 Traffic**



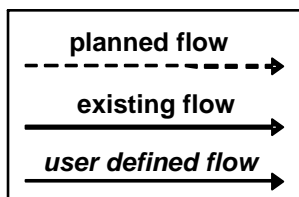
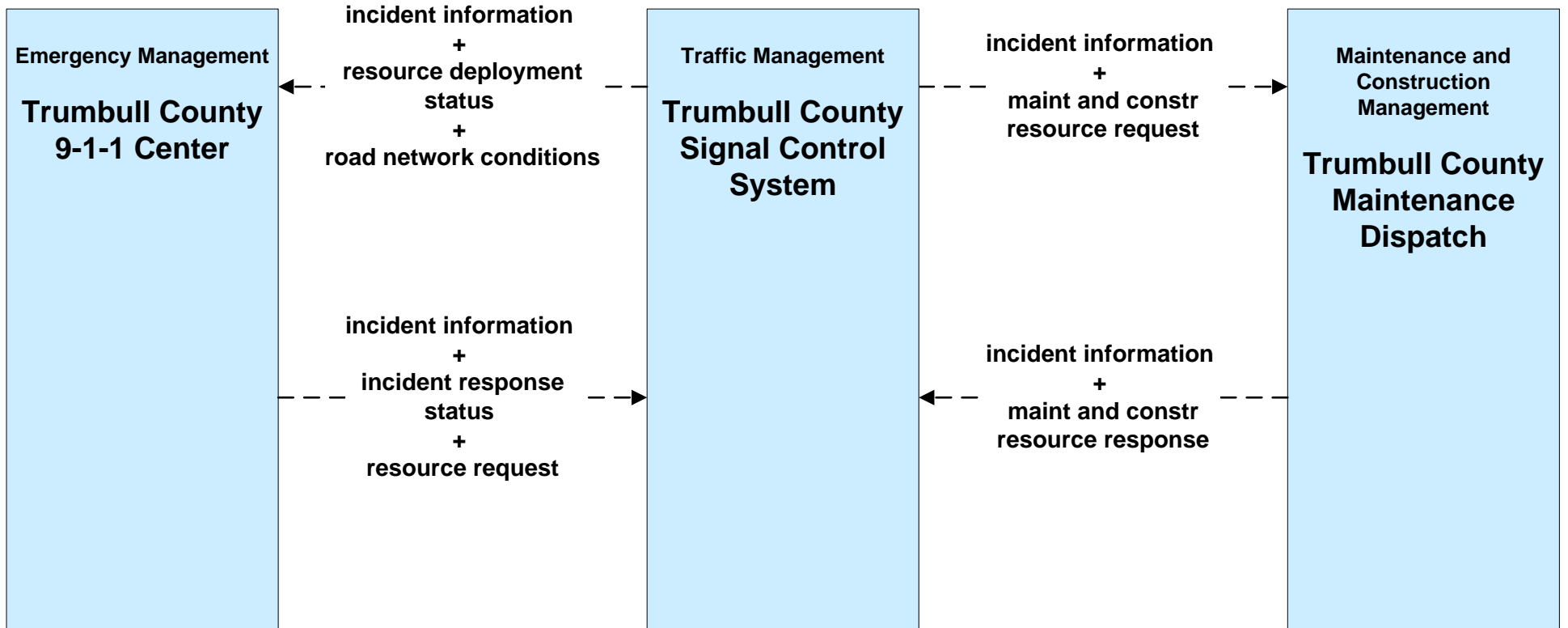
ATMS08 - Incident Management City of Niles Traffic



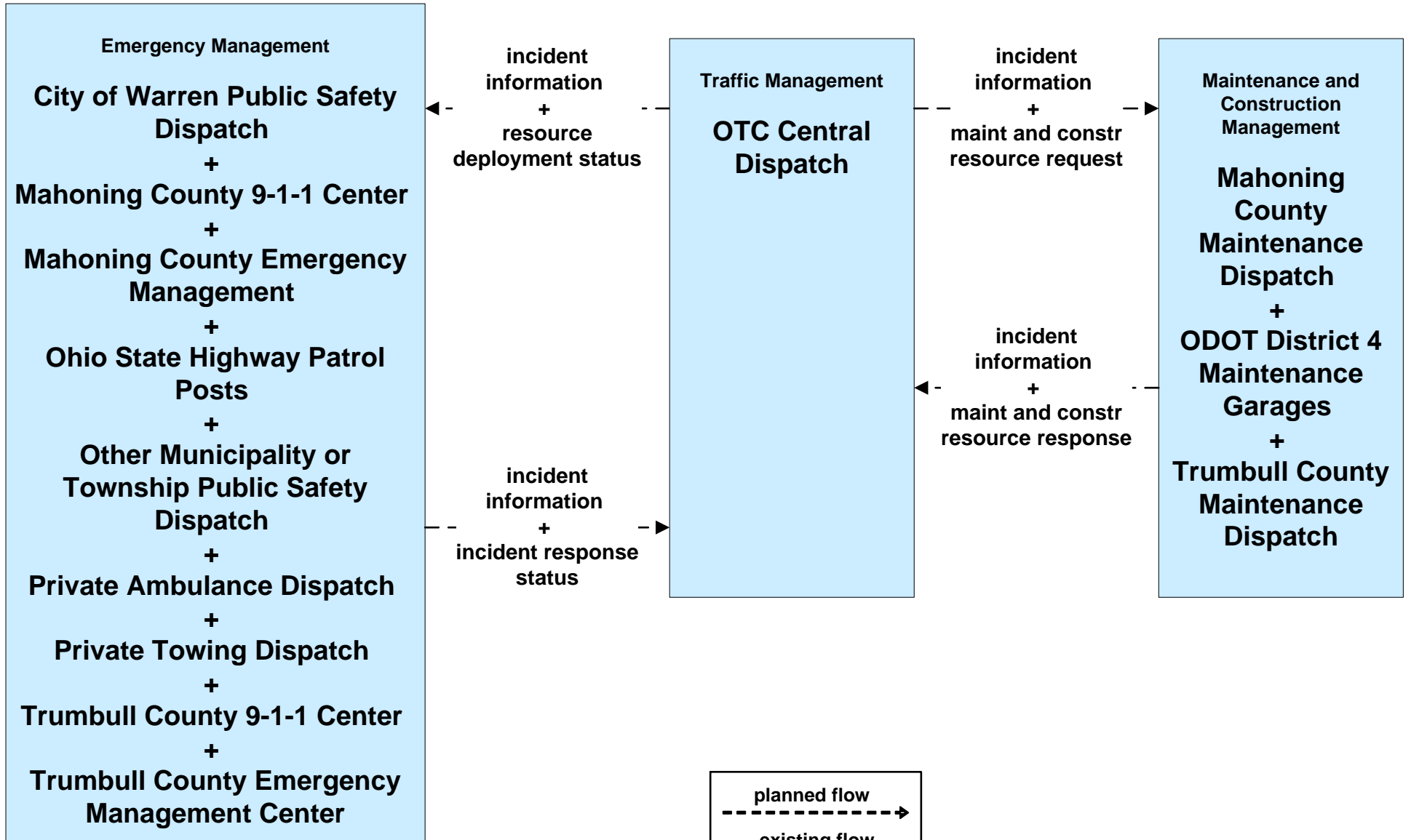
ATMS08 - Incident Management City of Warren Traffic



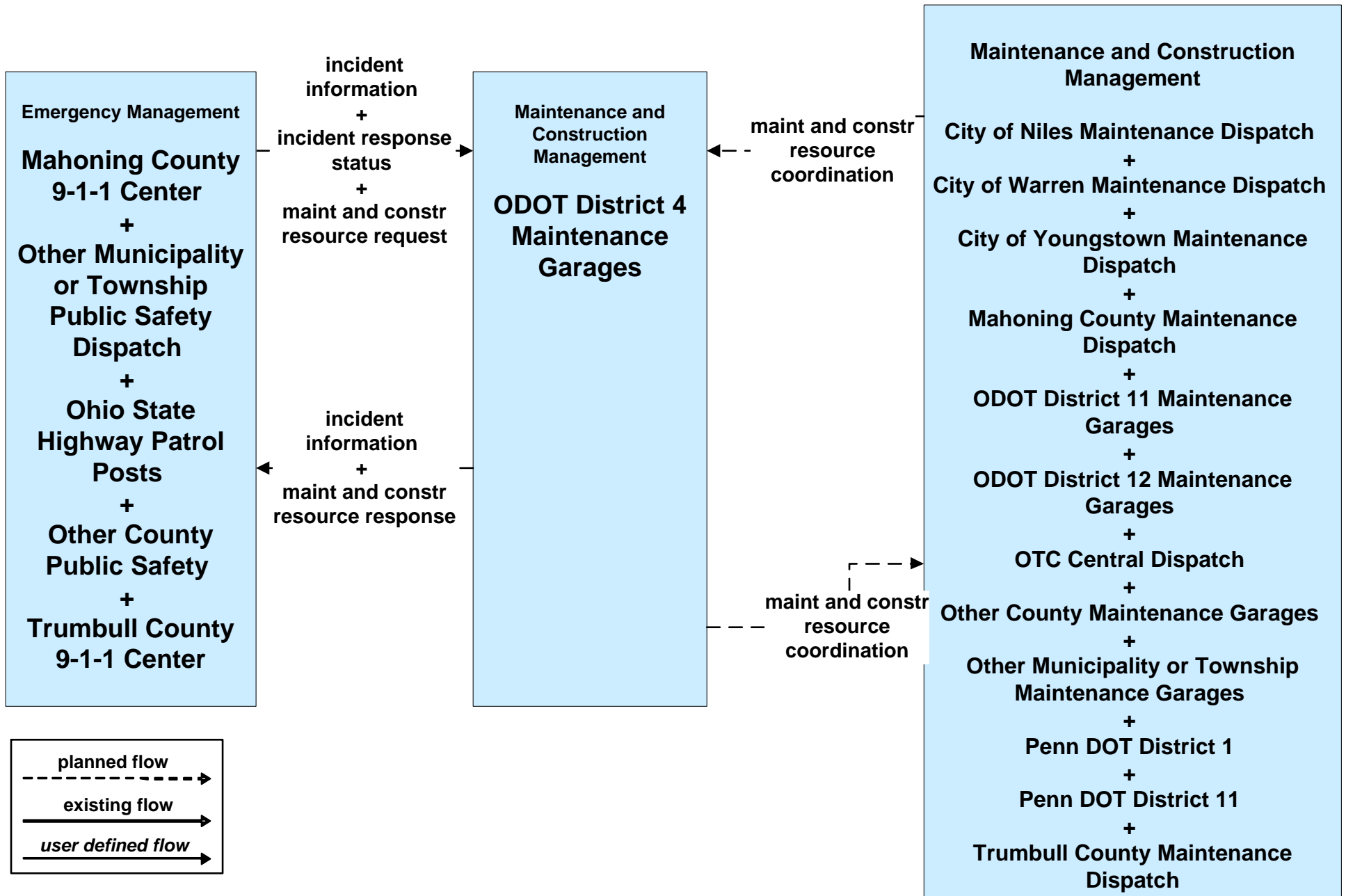
ATMS08 - Incident Management Trumbull County Traffic



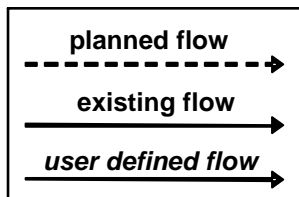
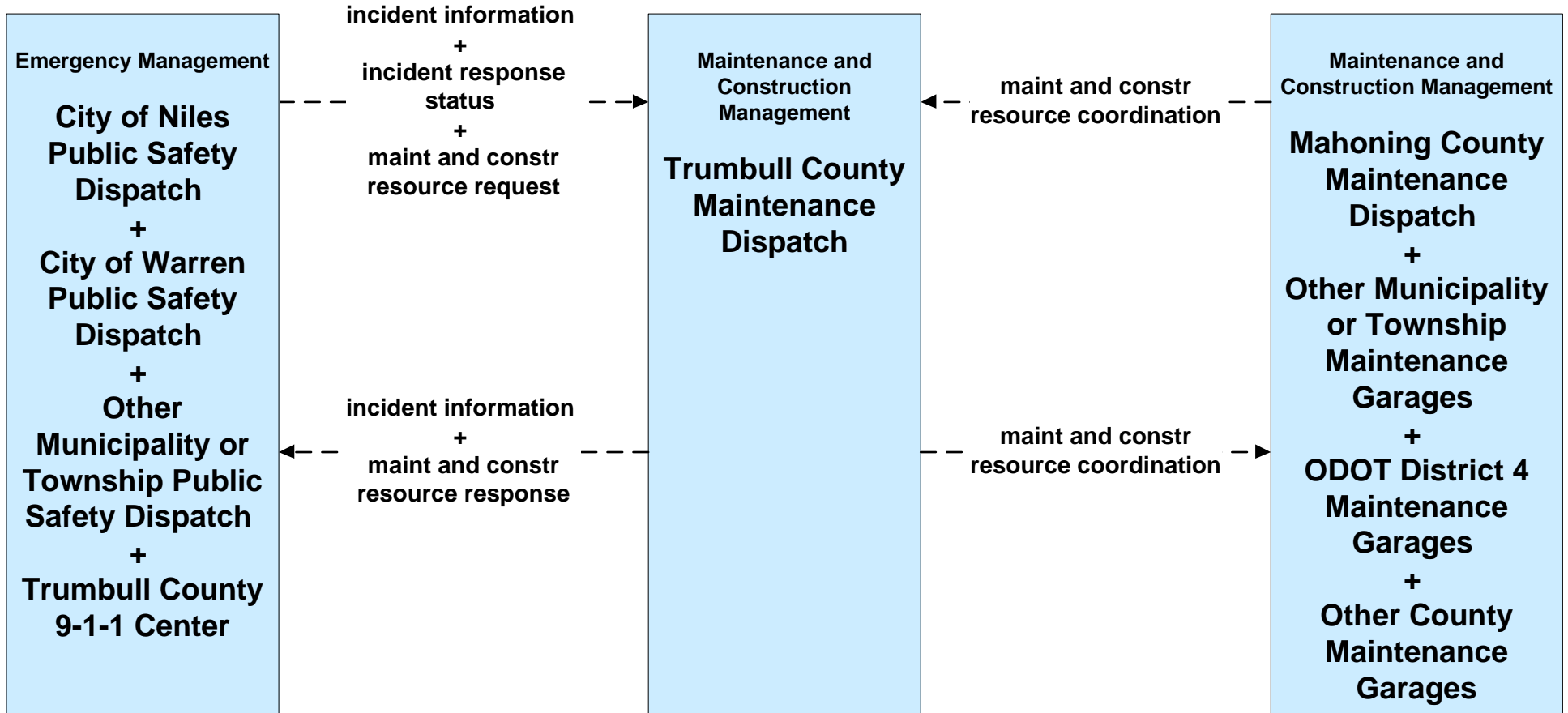
**ATMS08 - Incident Management
OTC**



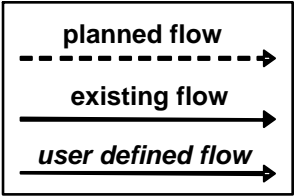
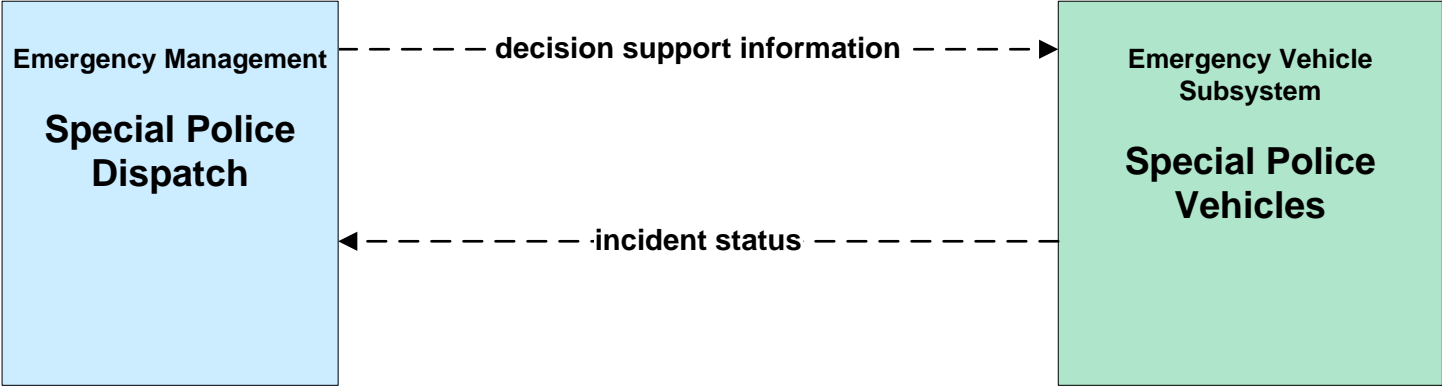
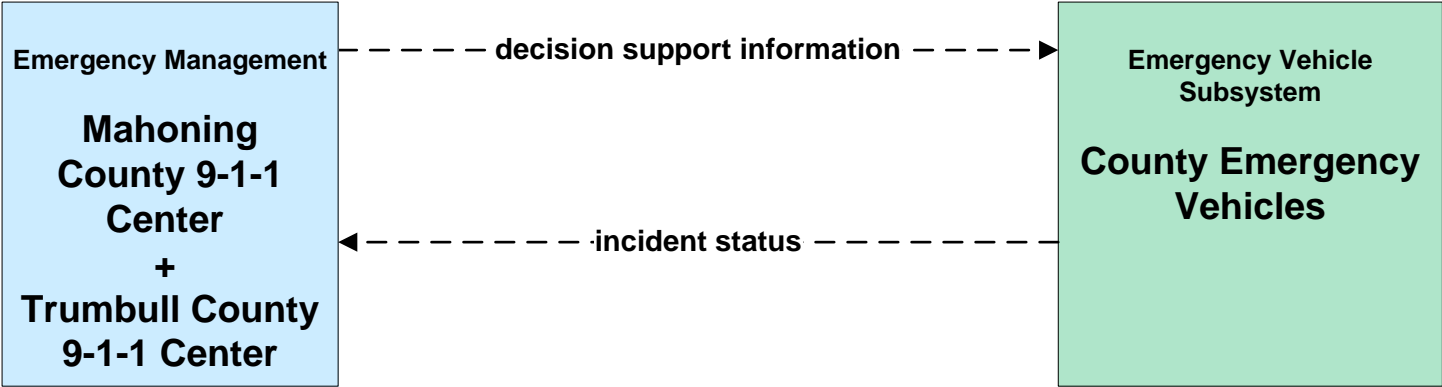
ATMS08 - Incident Management ODOT District 4 Maintenance



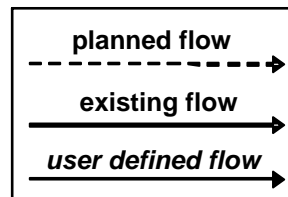
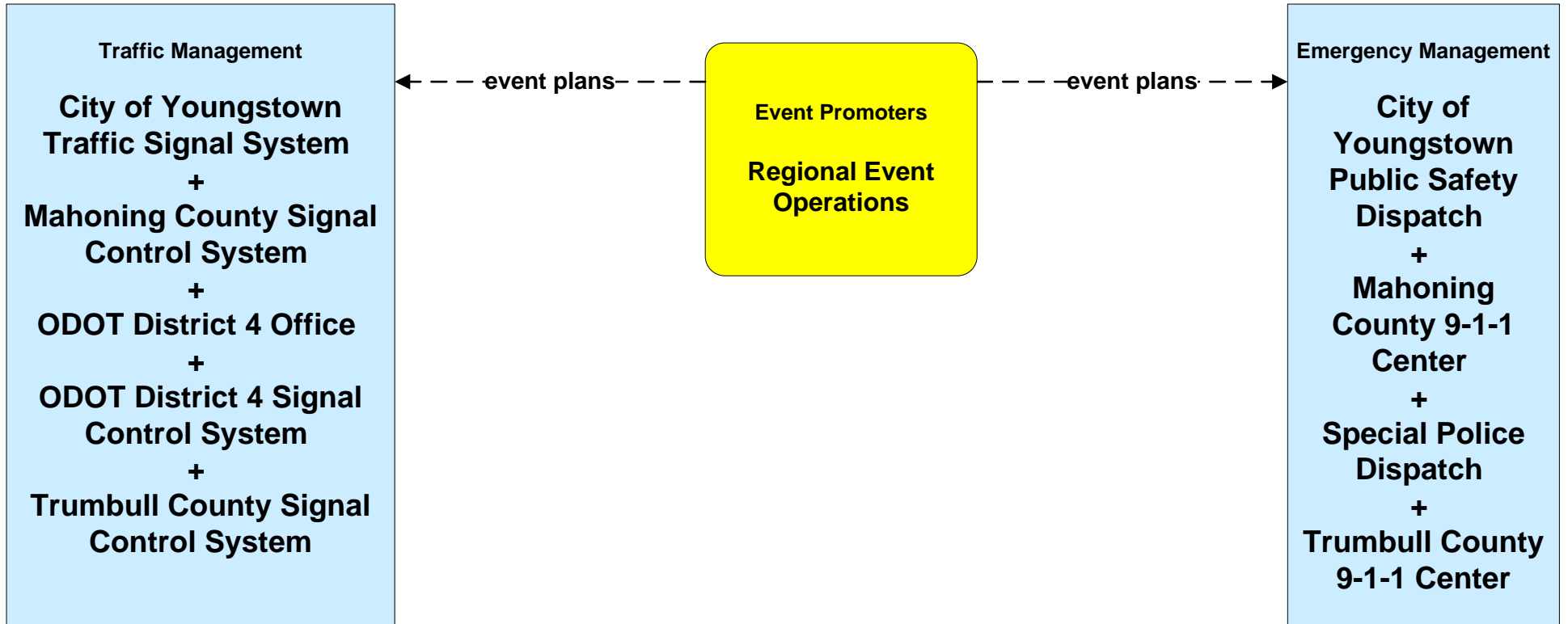
ATMS08 - Incident Management Trumbull County Maintenance



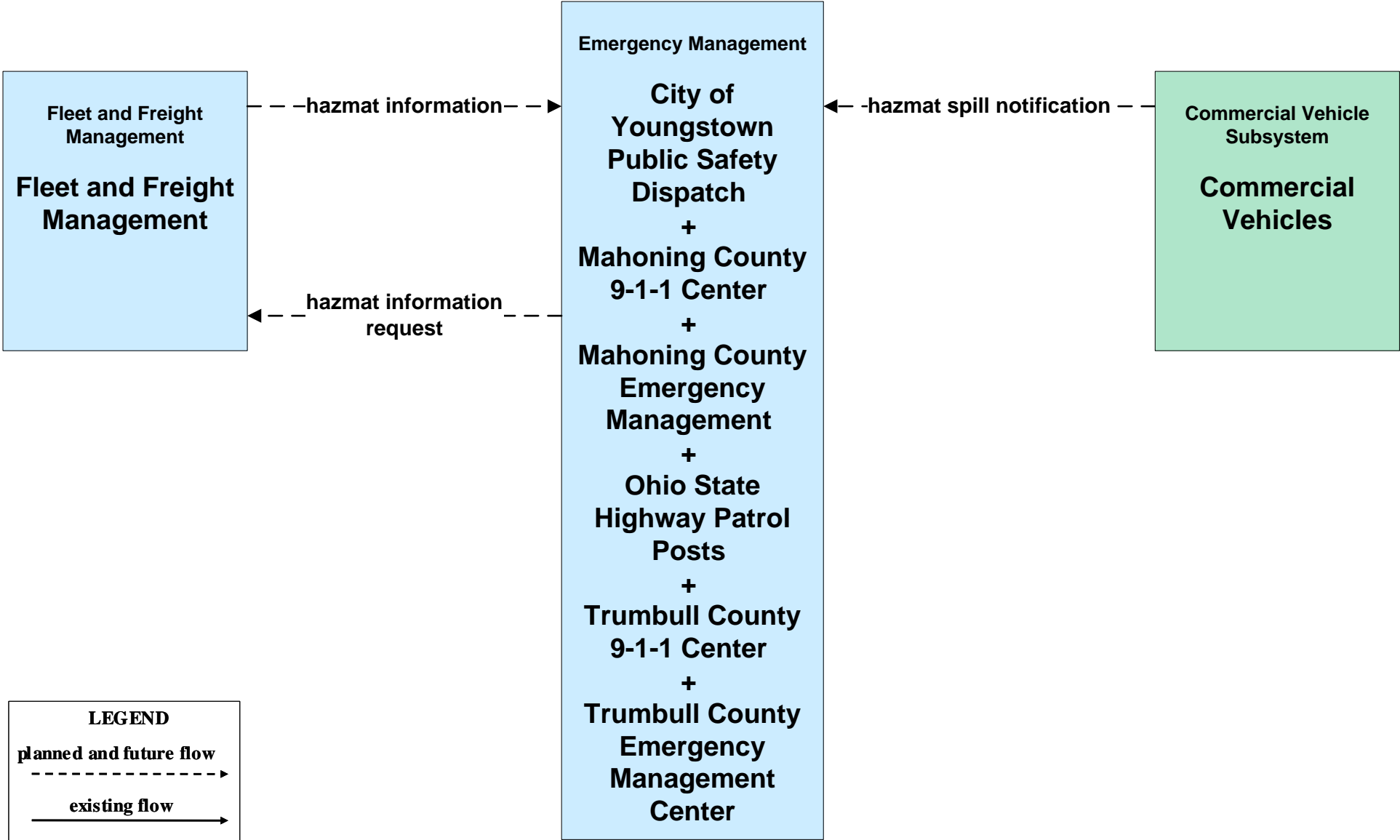
ATMS08 - Incident Management
County Public Safety / Special Police Dispatch



ATMS08 - Incident Management Event Promoter Interfaces



**CVO10 - HAZMAT
Eastgate Region**



LEGEND

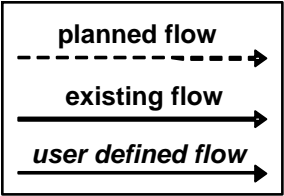
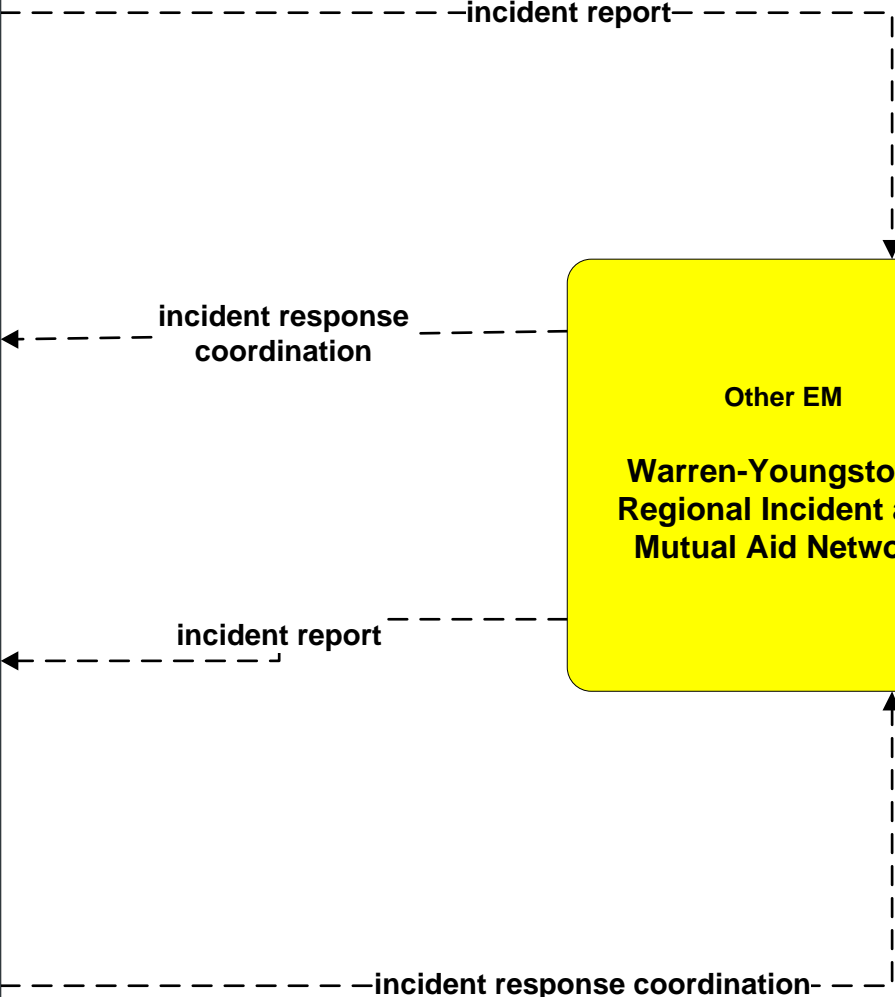
- planned and future flow
----->
- existing flow
—————>
- user defined flow
—————>

**EM01 - Emergency Response Coordination
Youngstown/Warren Regional Incident and Mutual Aid Network**

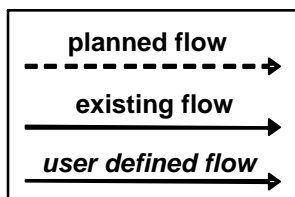
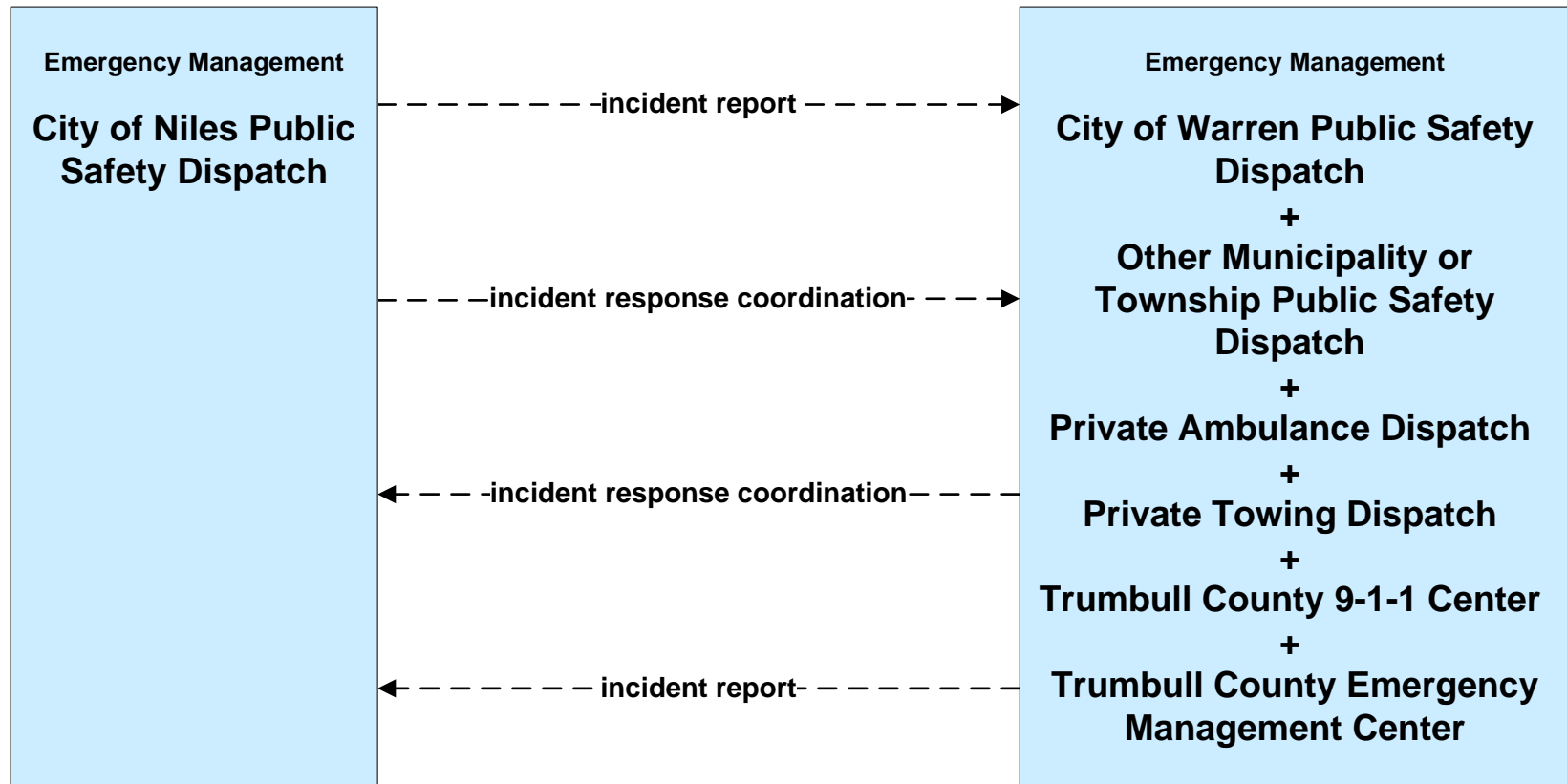
- Emergency Management**
- City of Niles Public Safety Dispatch
- +
- City of Warren Public Safety Dispatch
- +
- City of Youngstown Public Safety Dispatch
- +
- Mahoning County 9-1-1 Center
- +
- Mahoning County Emergency Management
- +
- Ohio State Highway Patrol Posts
- +
- Other County Public Safety
- +
- Other Municipality or Township Public Safety Dispatch
- +
- Special Police Dispatch
- +
- Trumbull County 9-1-1 Center
- +
- Trumbull County Emergency Management Center
- +
- WRTA Security
- +
- Youngstown-Warren Air Reserve Station

Other EM

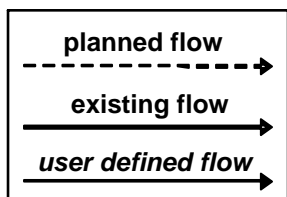
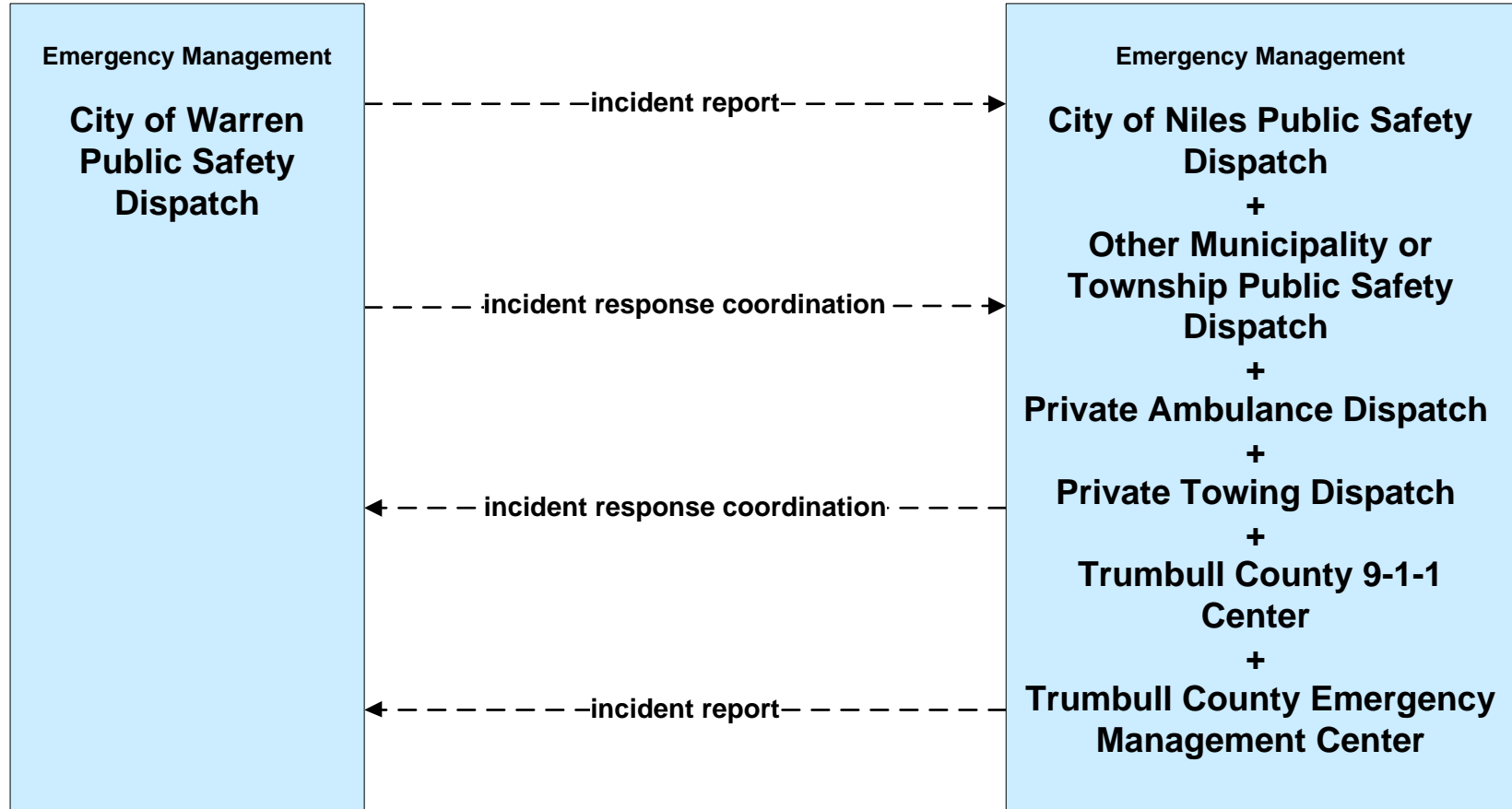
Warren-Youngstown Regional Incident and Mutual Aid Network



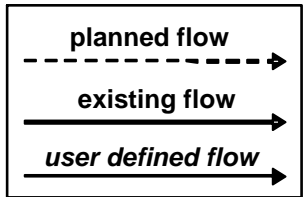
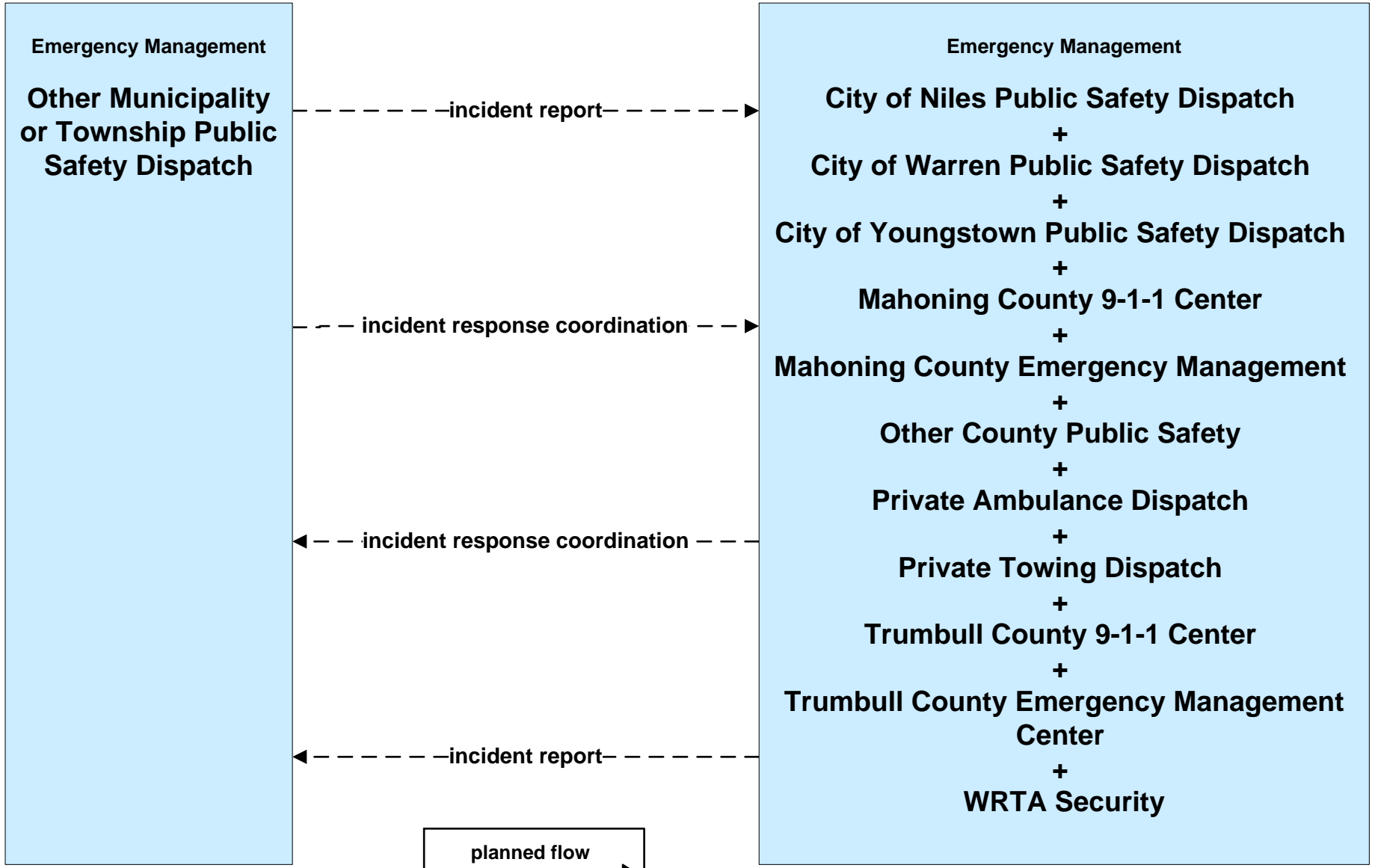
**EM01 - Emergency Response Coordination
City of Niles Public Safety**



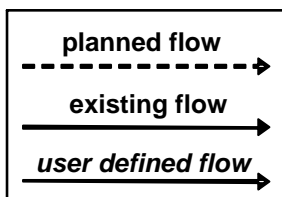
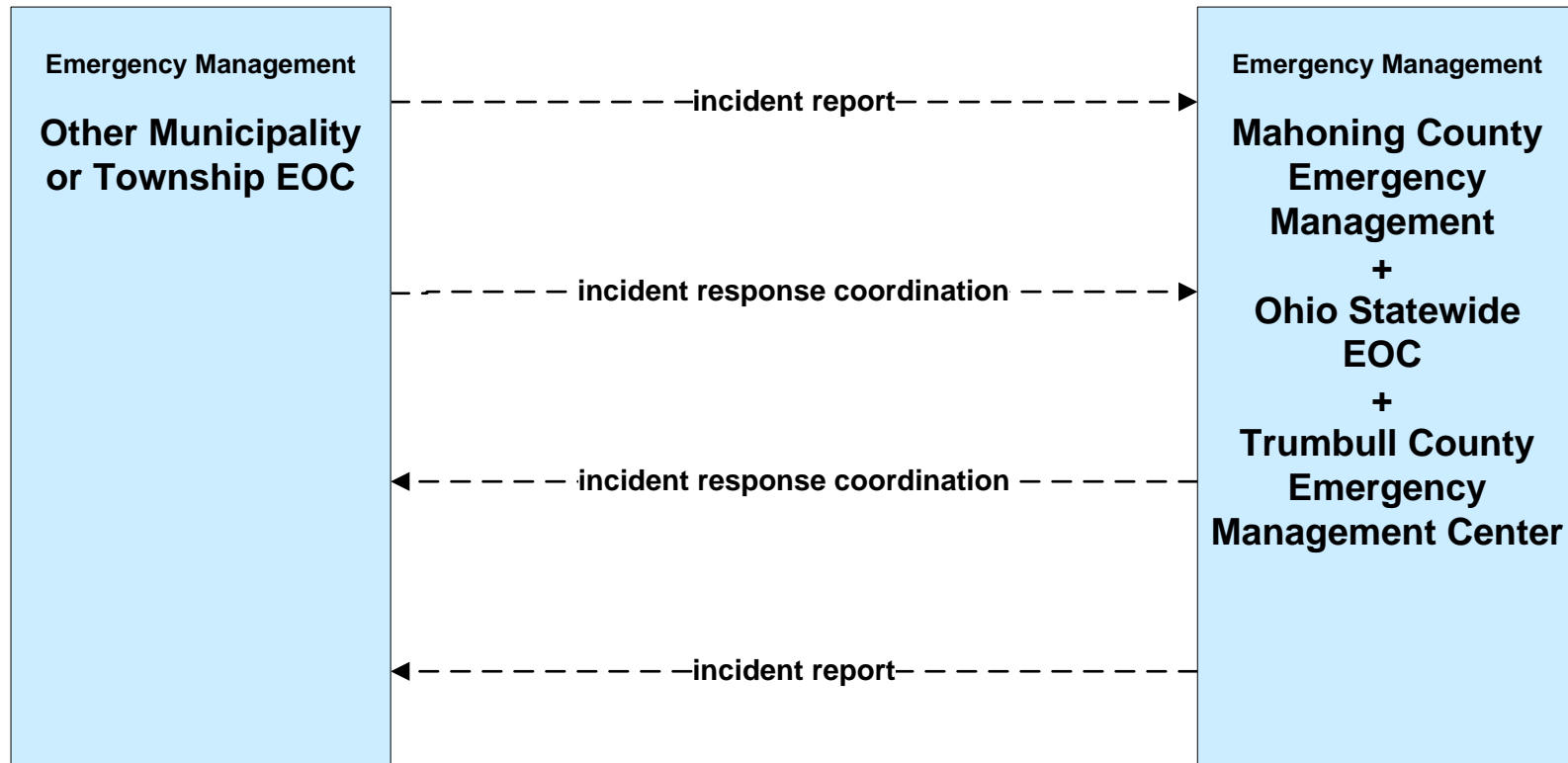
**EM01 - Emergency Response Coordination
City of Warren Public Safety**



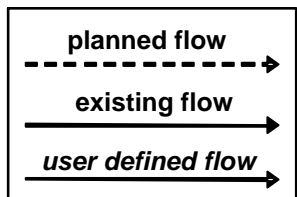
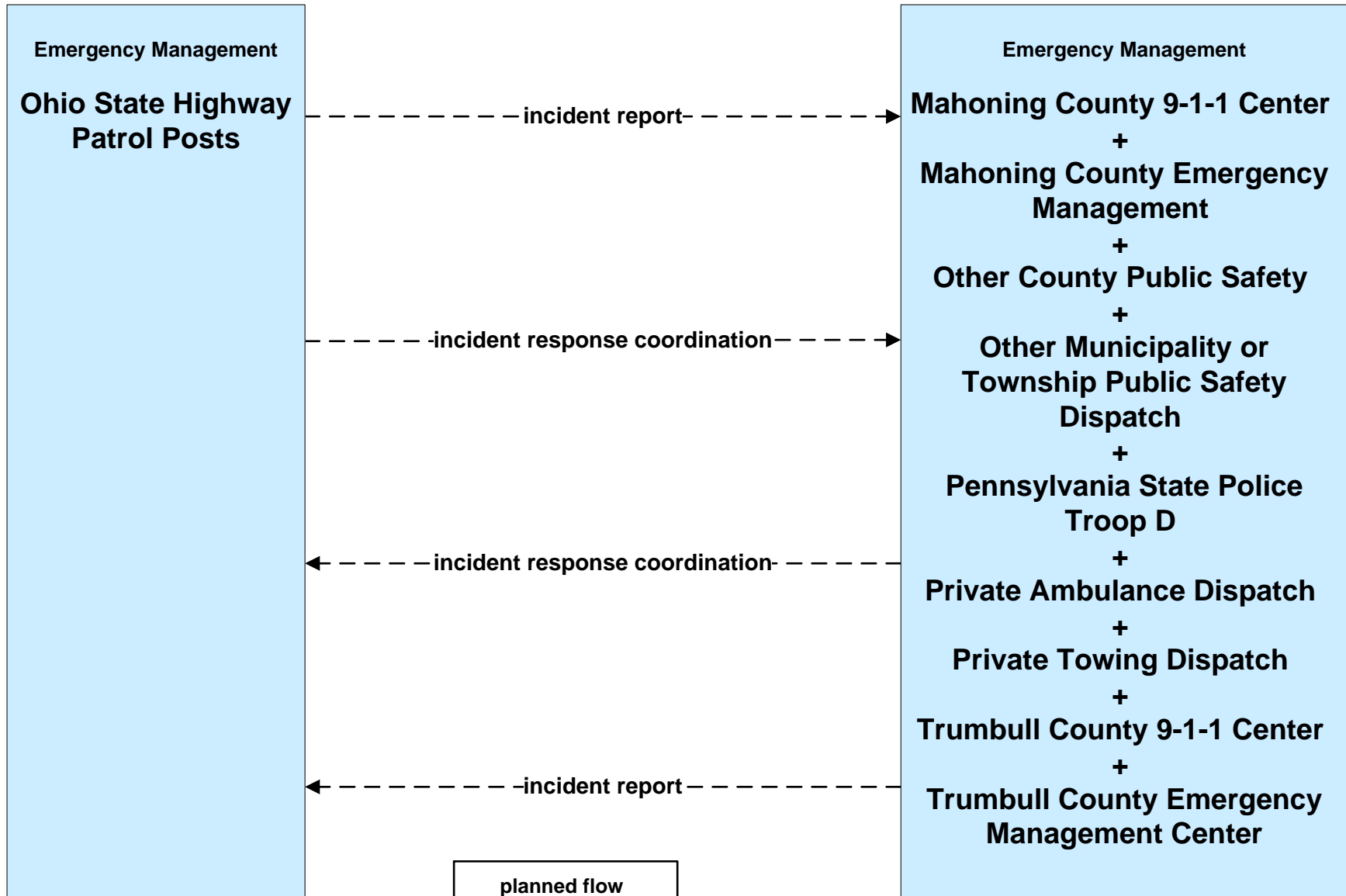
**EM01 - Emergency Response Coordination
Municipal Public Safety Dispatch**



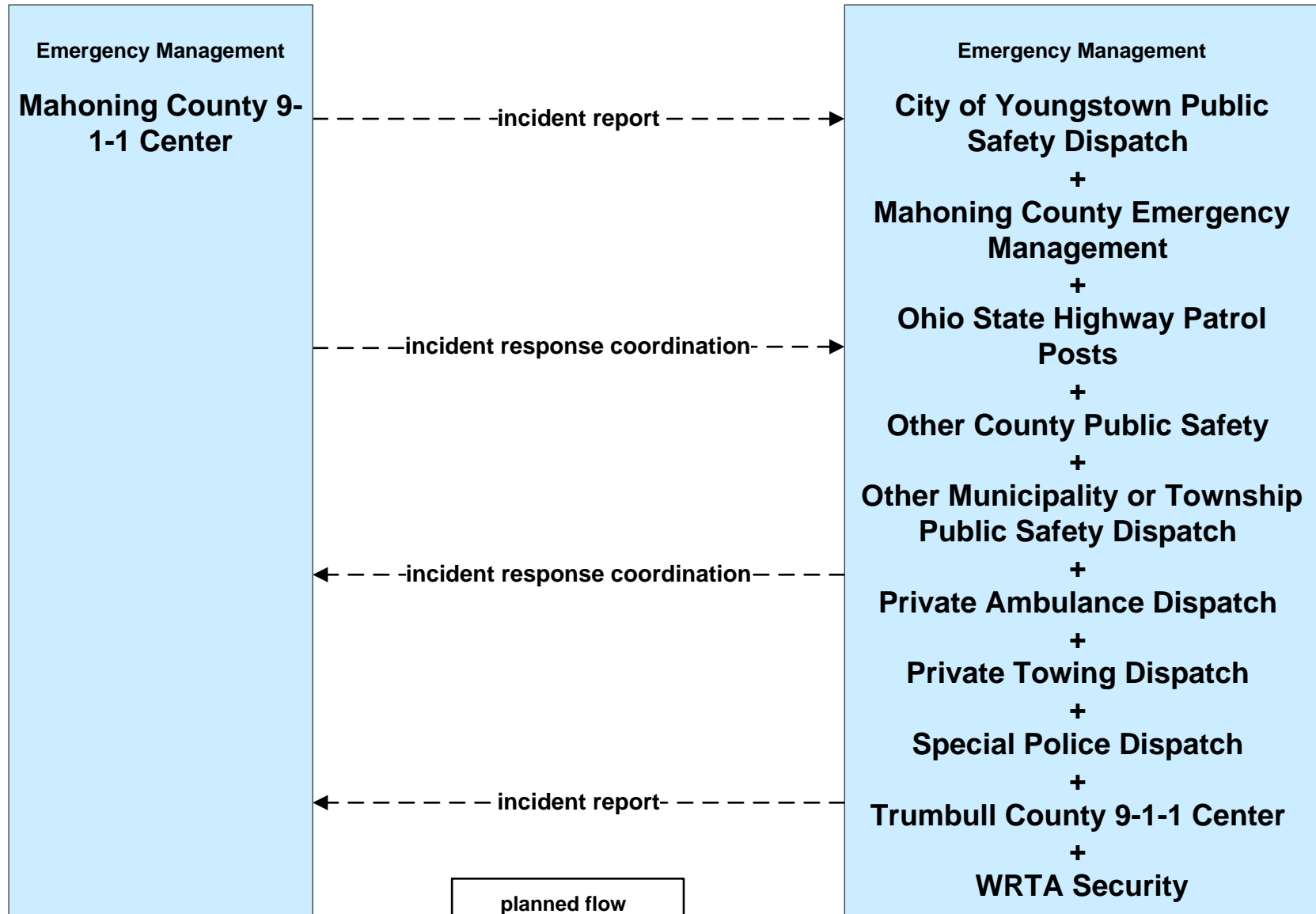
**EM01 - Emergency Response Coordination
Municipal EOC**



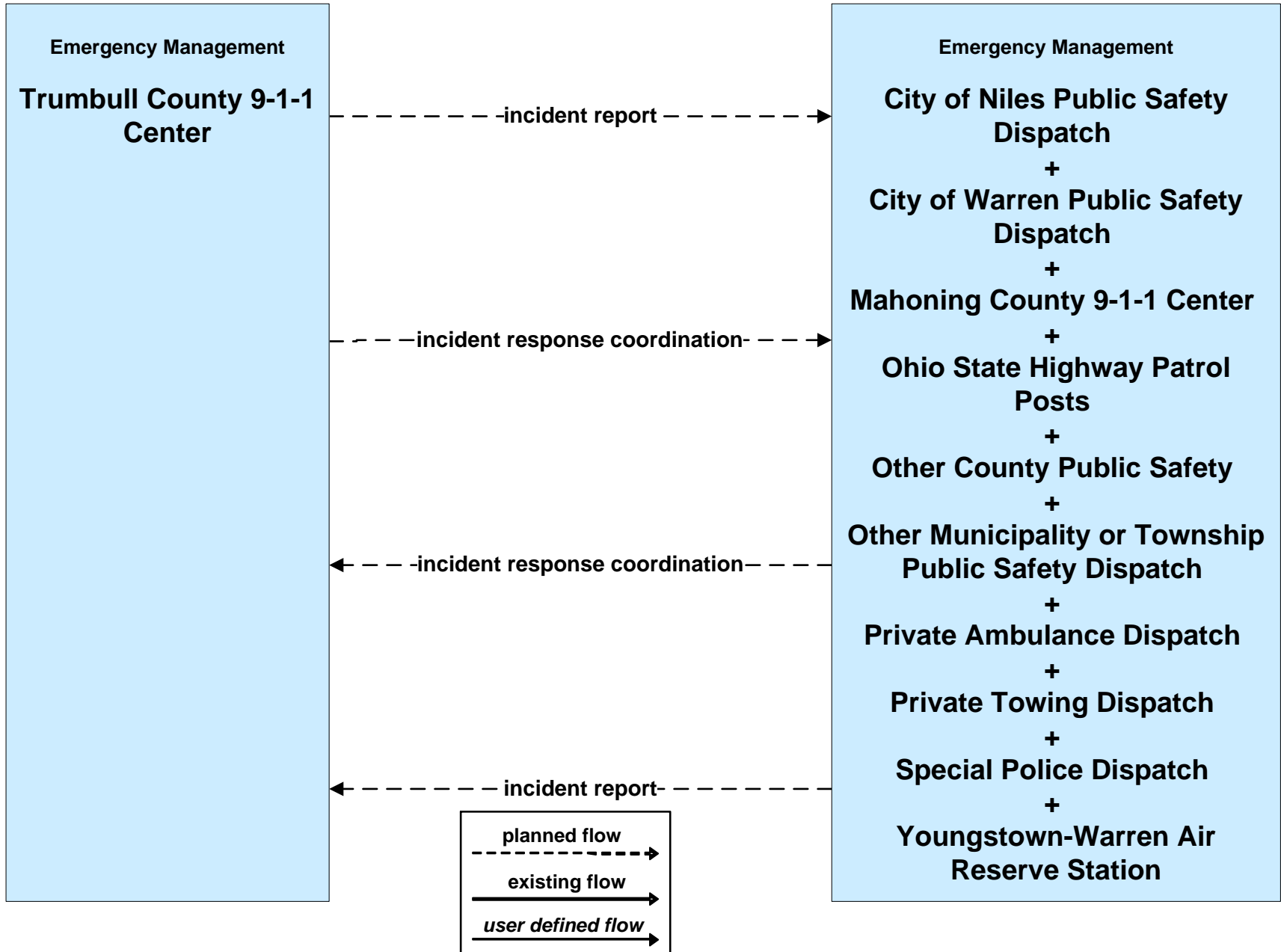
**EM01 - Emergency Response Coordination
Ohio State Highway Patrol Posts**



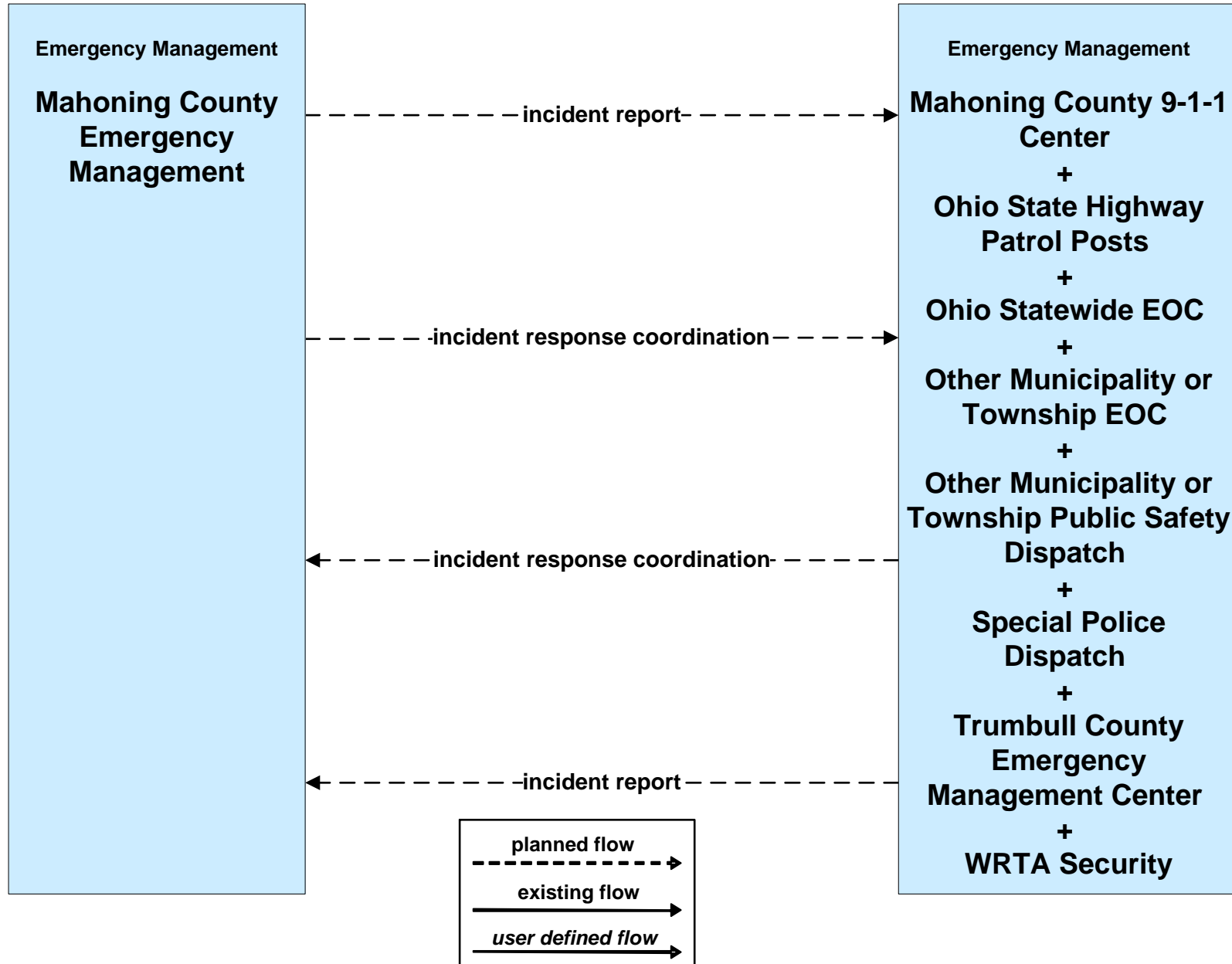
**EM01 - Emergency Response Coordination
Mahoning County 9-1-1 Center**



**EM01 - Emergency Response Coordination
Trumbull County 9-1-1 Center**



**EM01 - Emergency Response Coordination
Mahoning County Emergency Management**



**EM01 - Emergency Response Coordination
Trumbull County Emergency Management**

Emergency Management
**Trumbull County
Emergency
Management Center**

Emergency Management
**City of Niles Public Safety
Dispatch
+
City of Warren Public Safety
Dispatch
+
Mahoning County
Emergency Management
+
Ohio State Highway Patrol
Posts
+
Ohio Statewide EOC
+
Other Municipality or
Township EOC
+
Other Municipality or
Township Public Safety
Dispatch
+
Trumbull County 9-1-1
Center
+
Youngstown-Warren Air
Reserve Station**

incident report

incident response coordination

incident response coordination

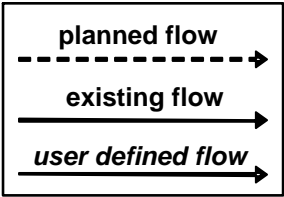
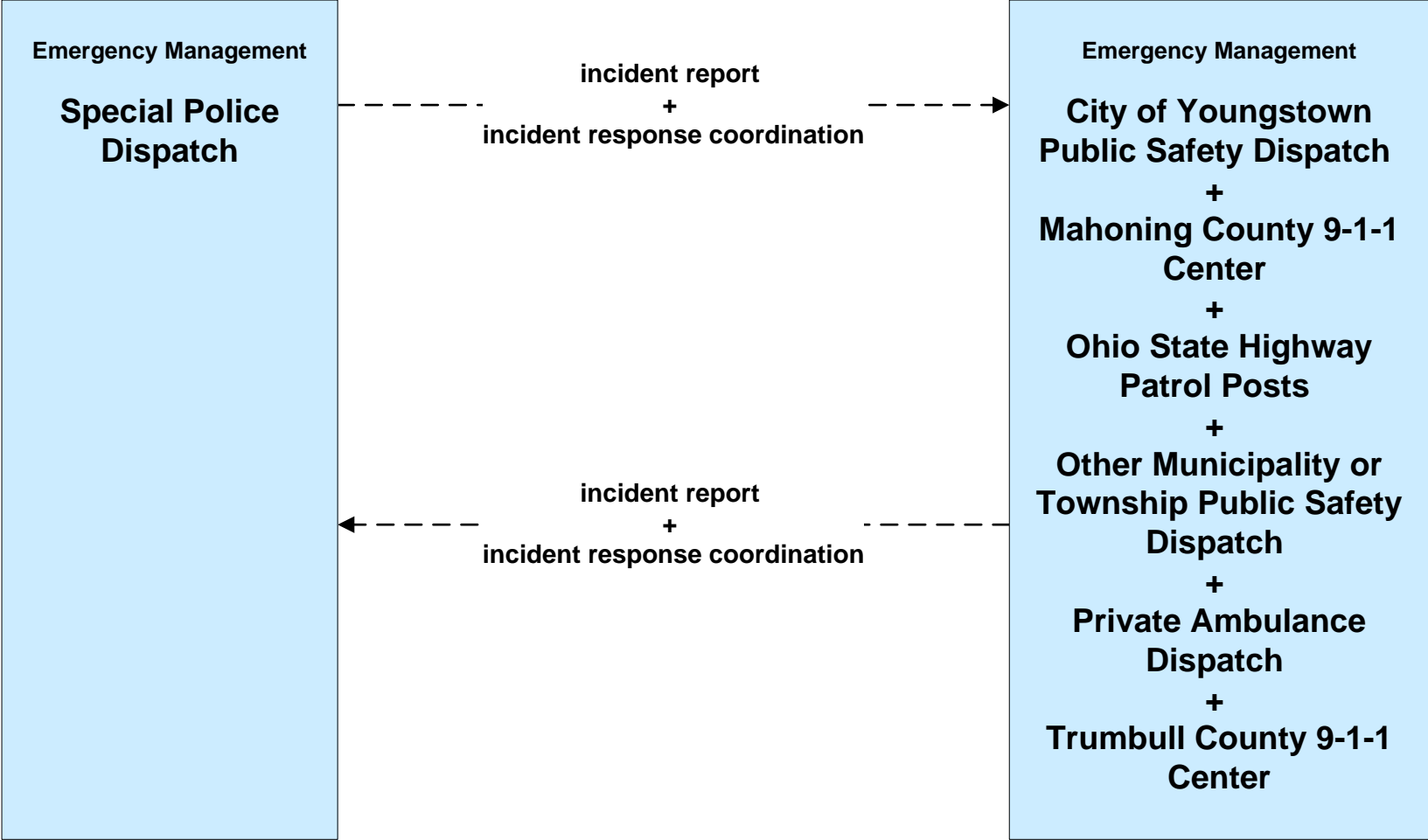
planned flow

existing flow

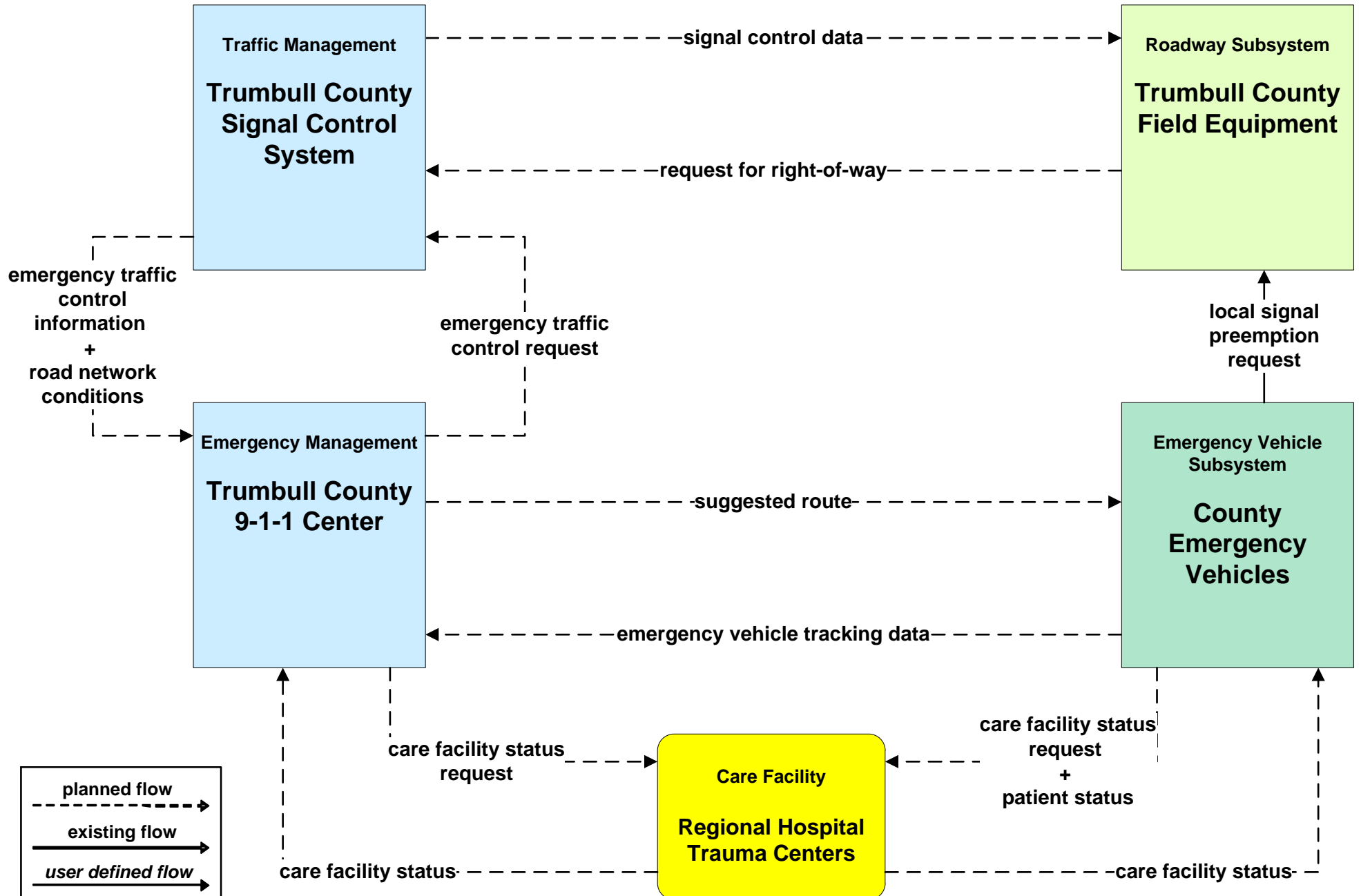
user defined flow

incident report

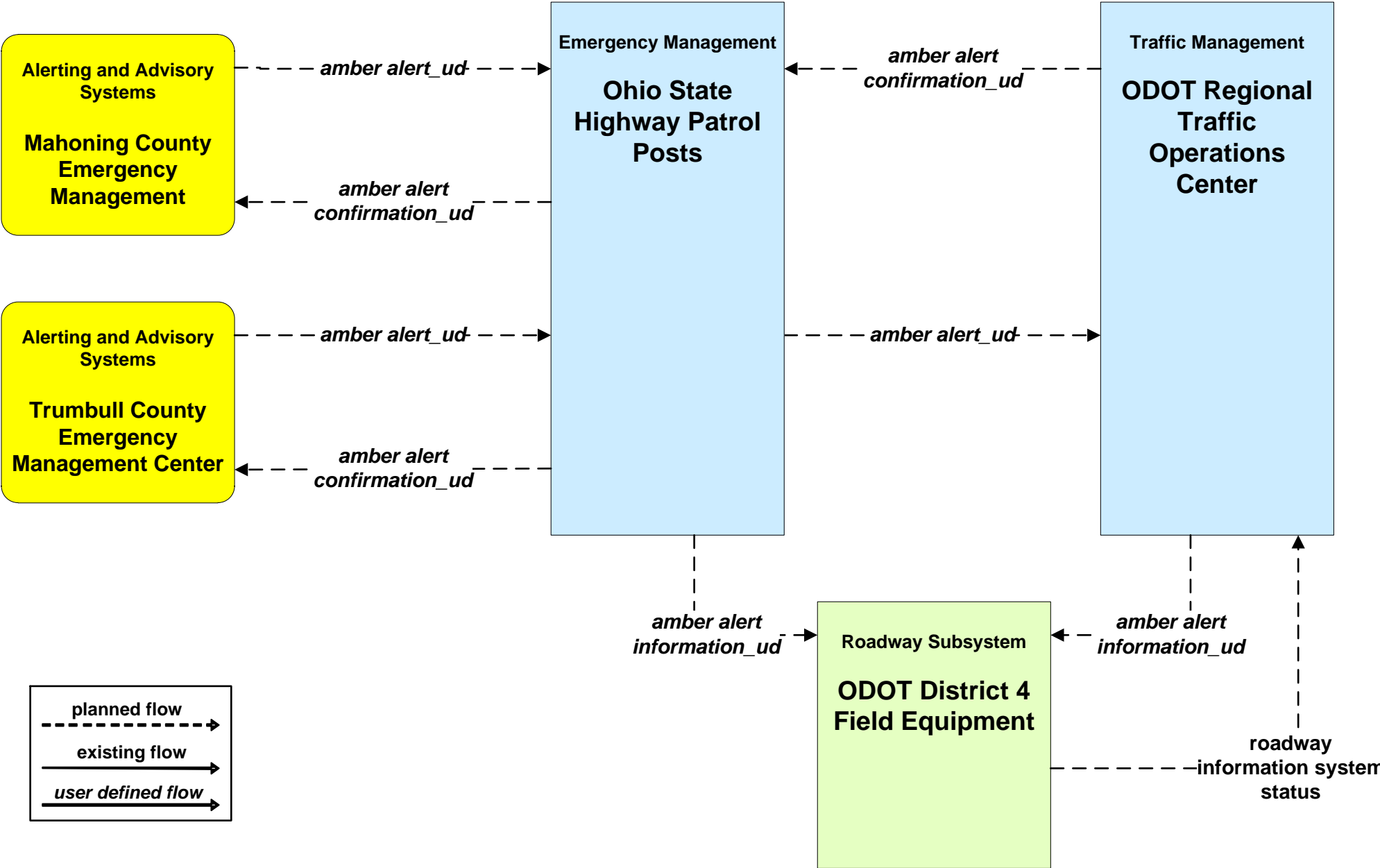
**EM01 - Emergency Response Coordination
Special Police Dispatch**



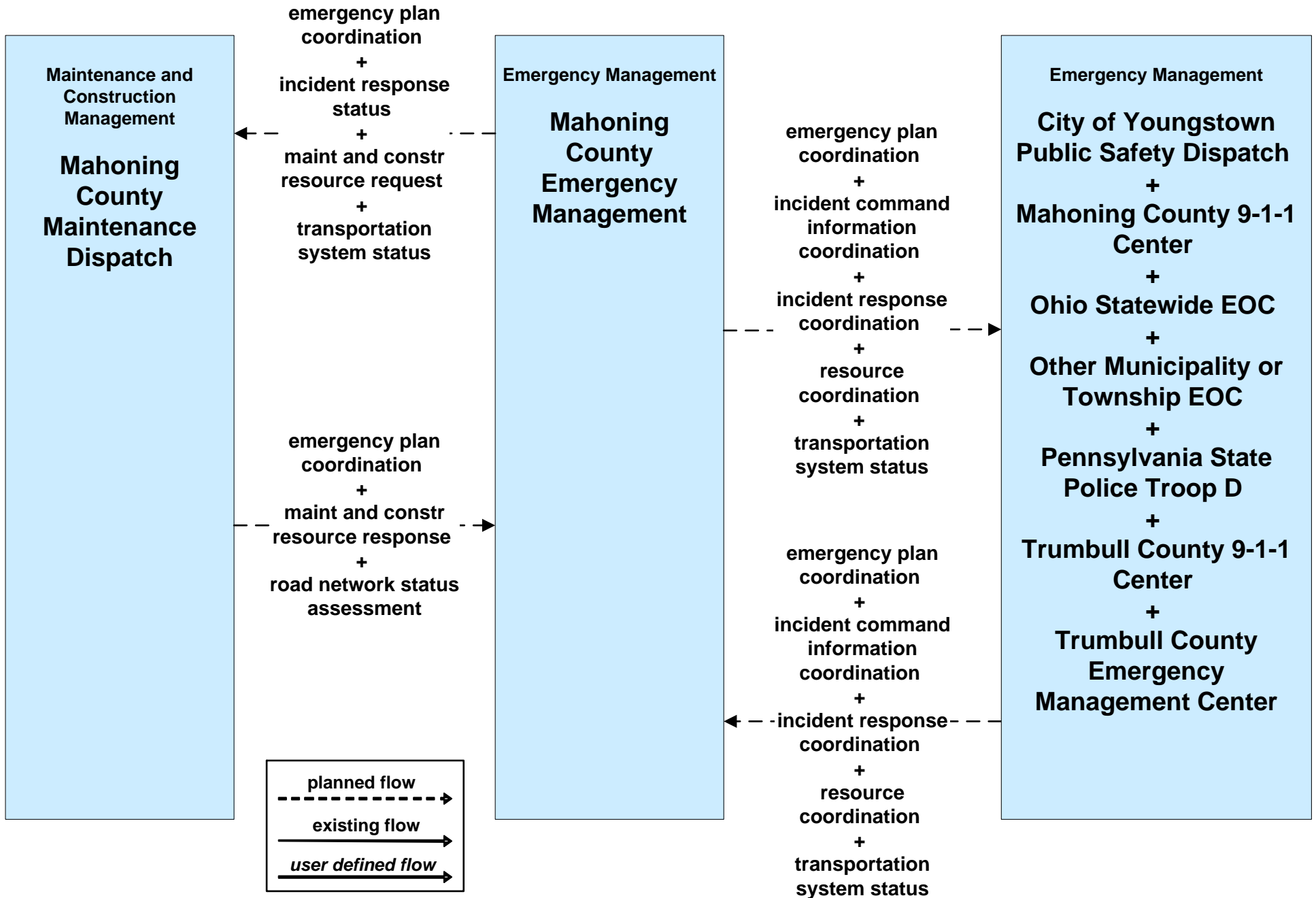
EM02 - Emergency Routing Trumbull County



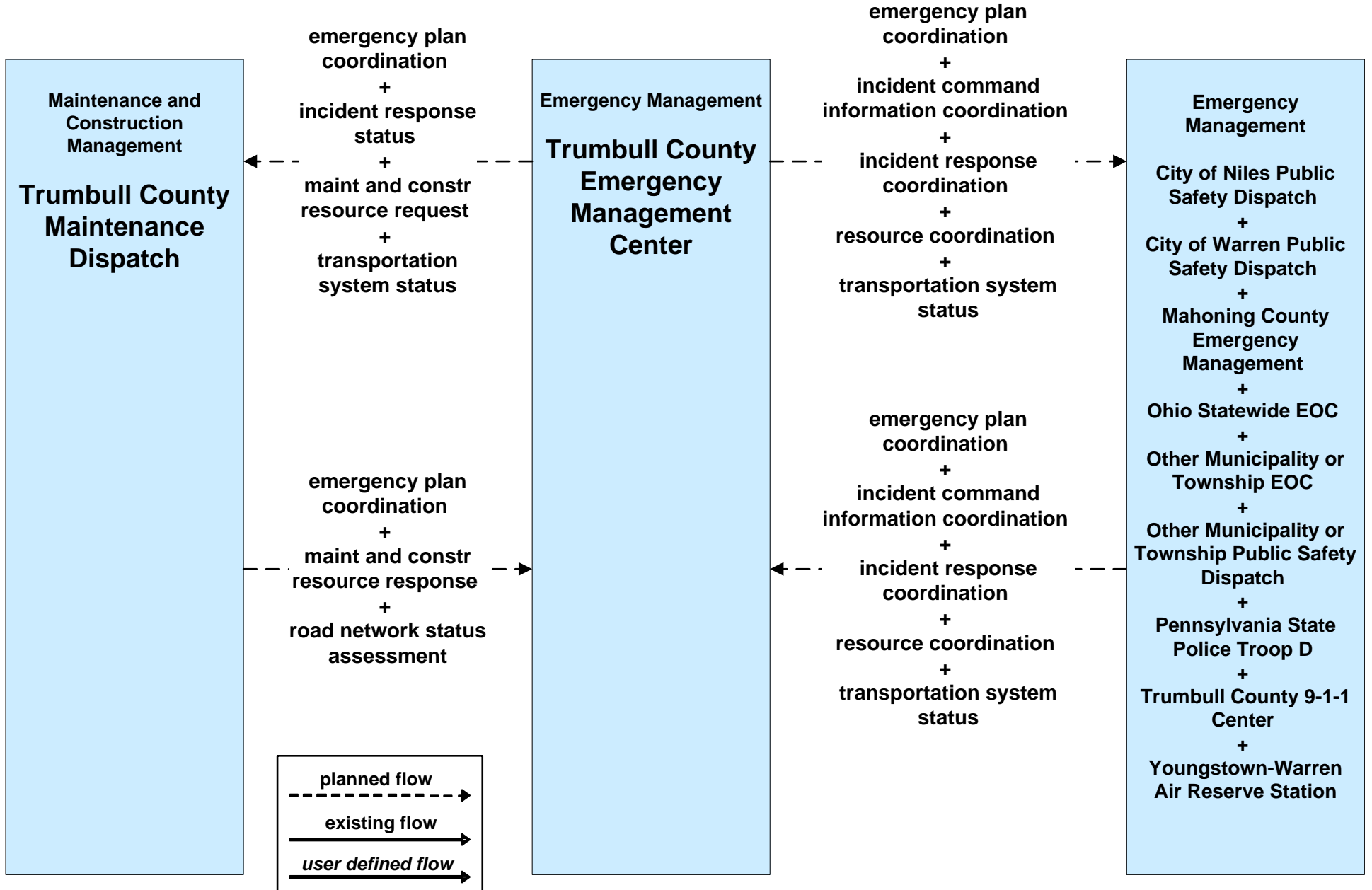
**EM06 - Wide Area Alert
Amber Alert**



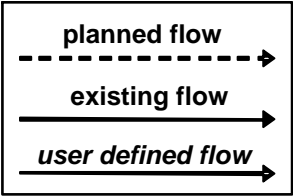
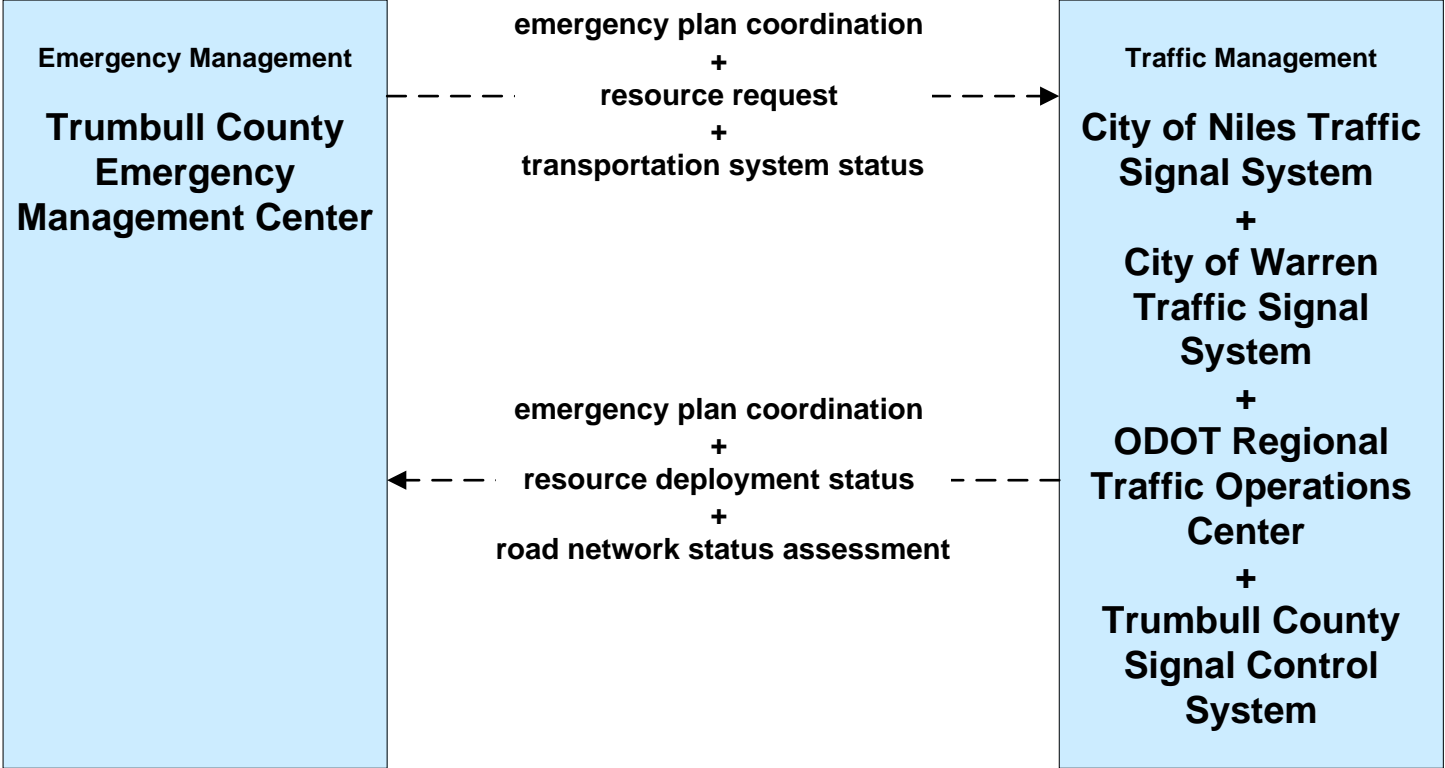
**EM08 - Disaster Response and Recovery
Mahoning County EOC (1 of 2)**



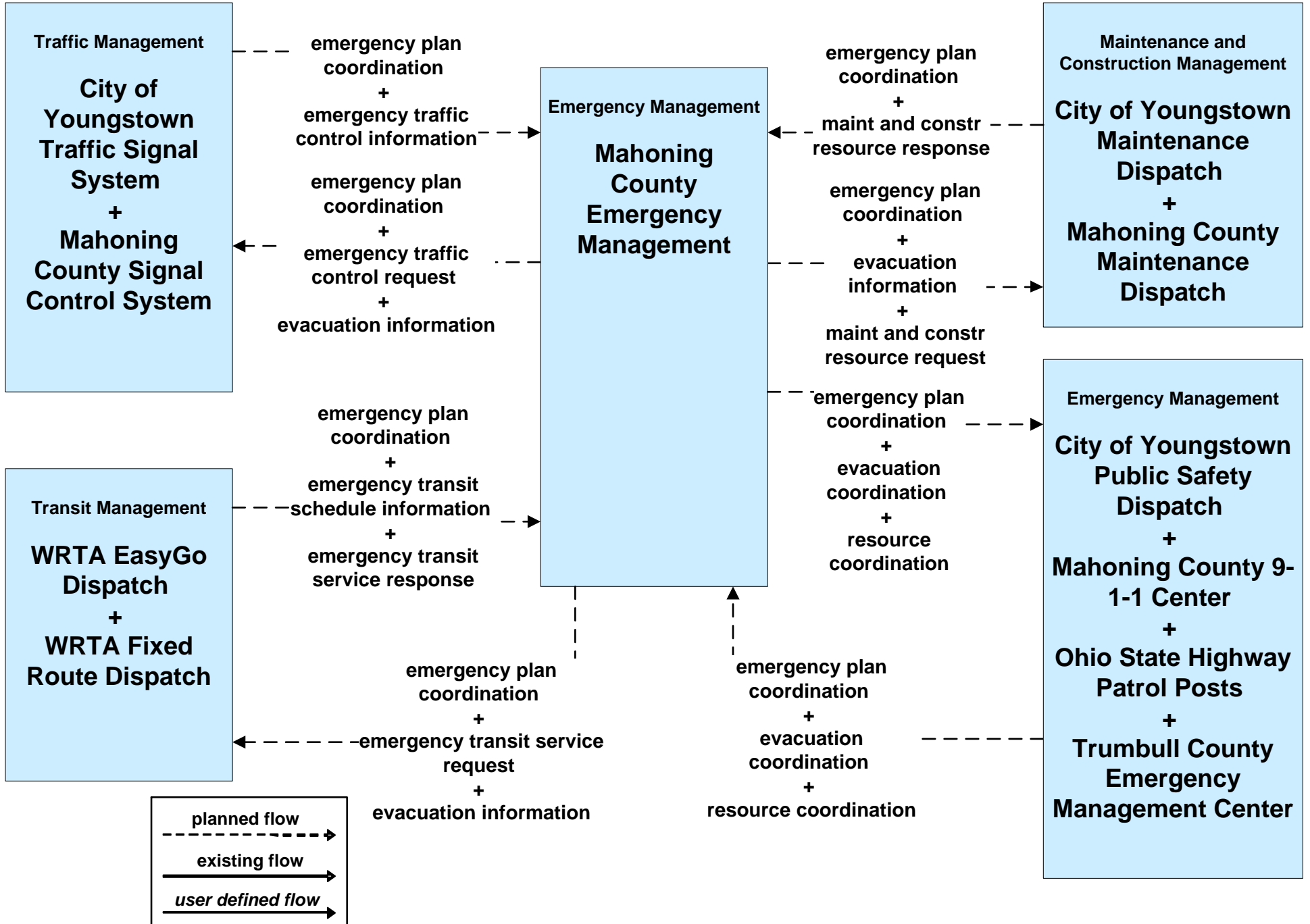
**EM08 - Disaster Response and Recovery
Trumbull County EOC (1 of 2)**



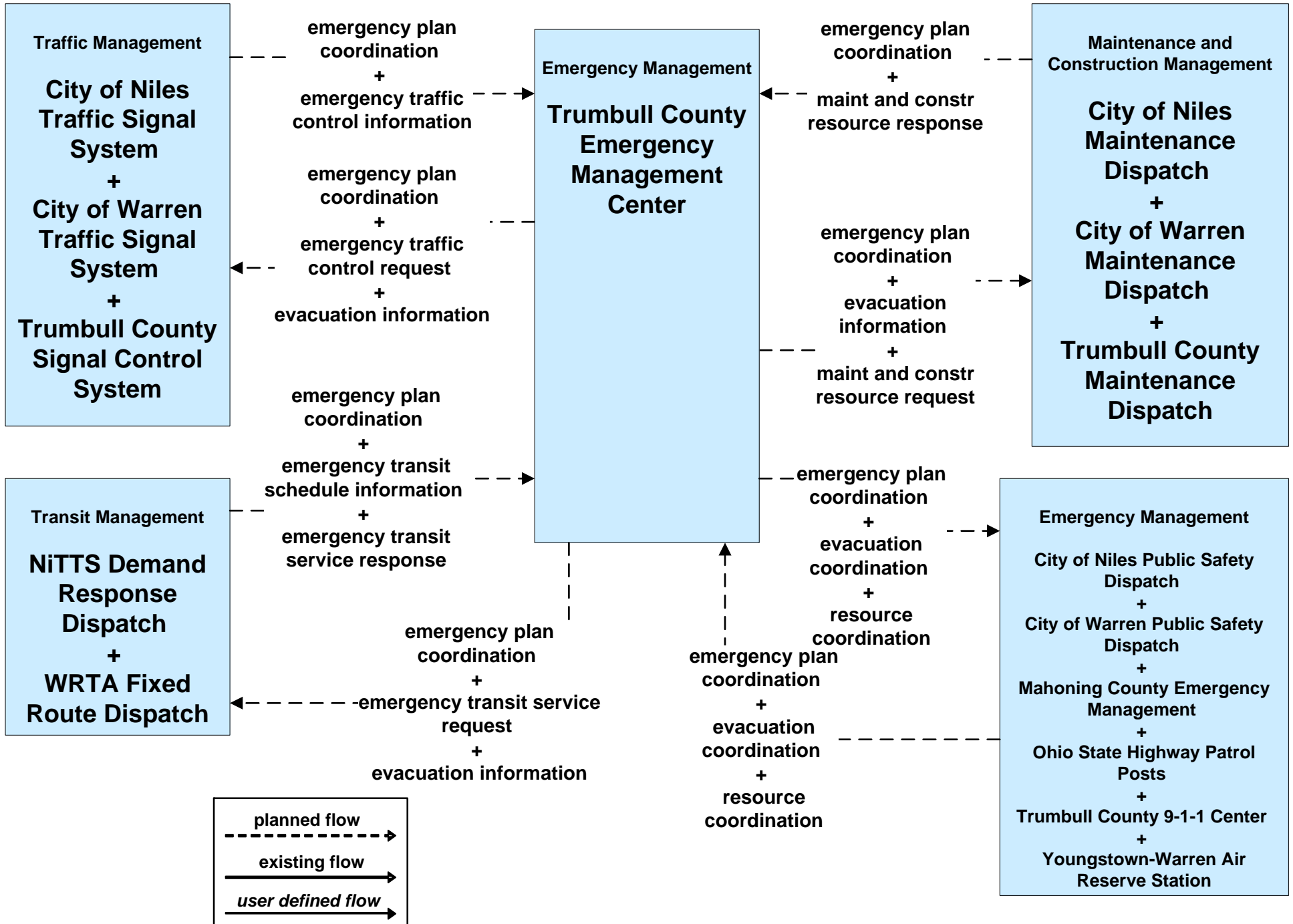
**EM08 - Disaster Response and Recovery
Trumbull County EOC (2 of 2)**



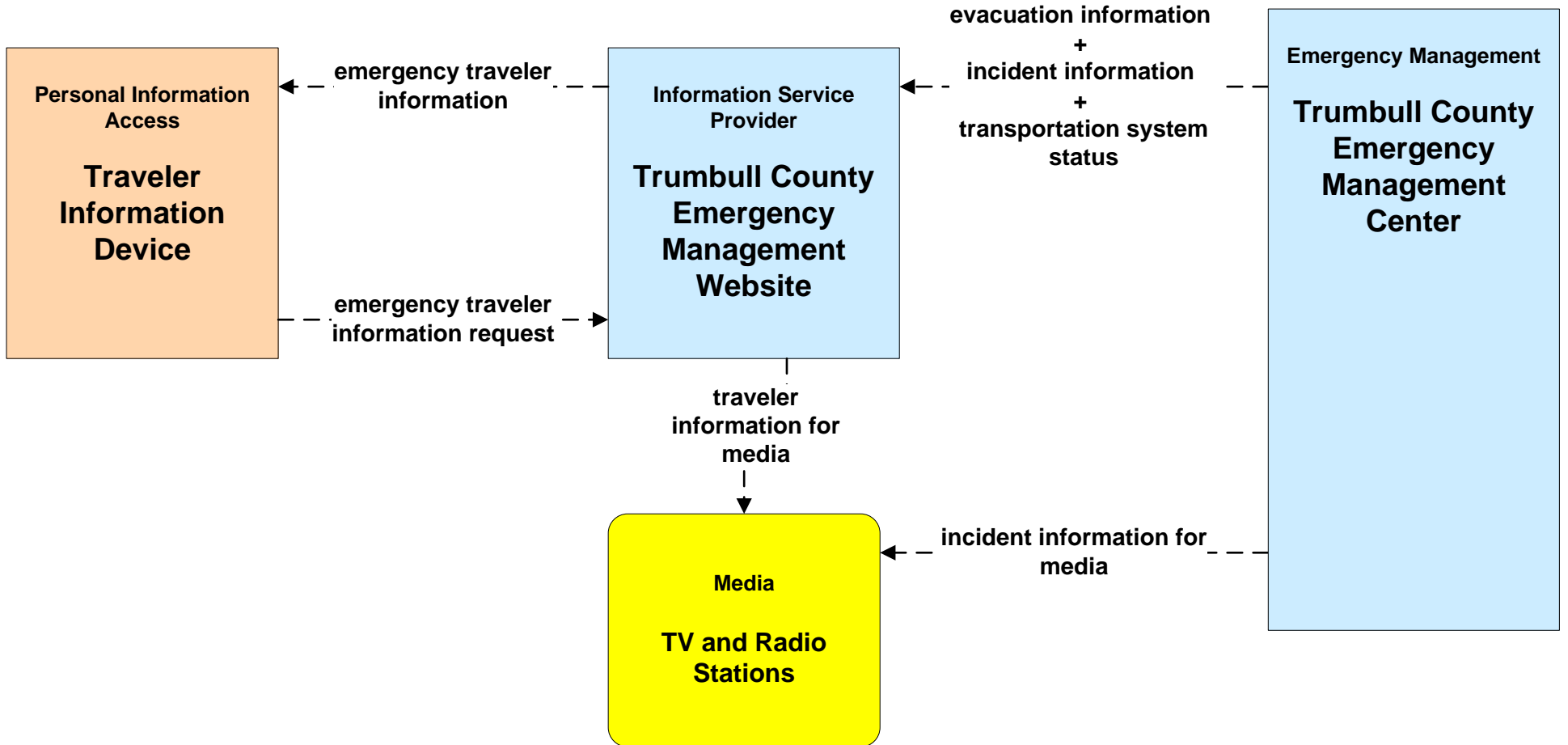
EM09 - Evacuation and Reentry Management Mahoning County EOC



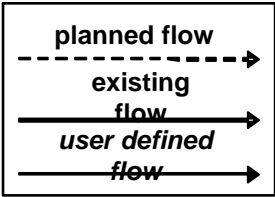
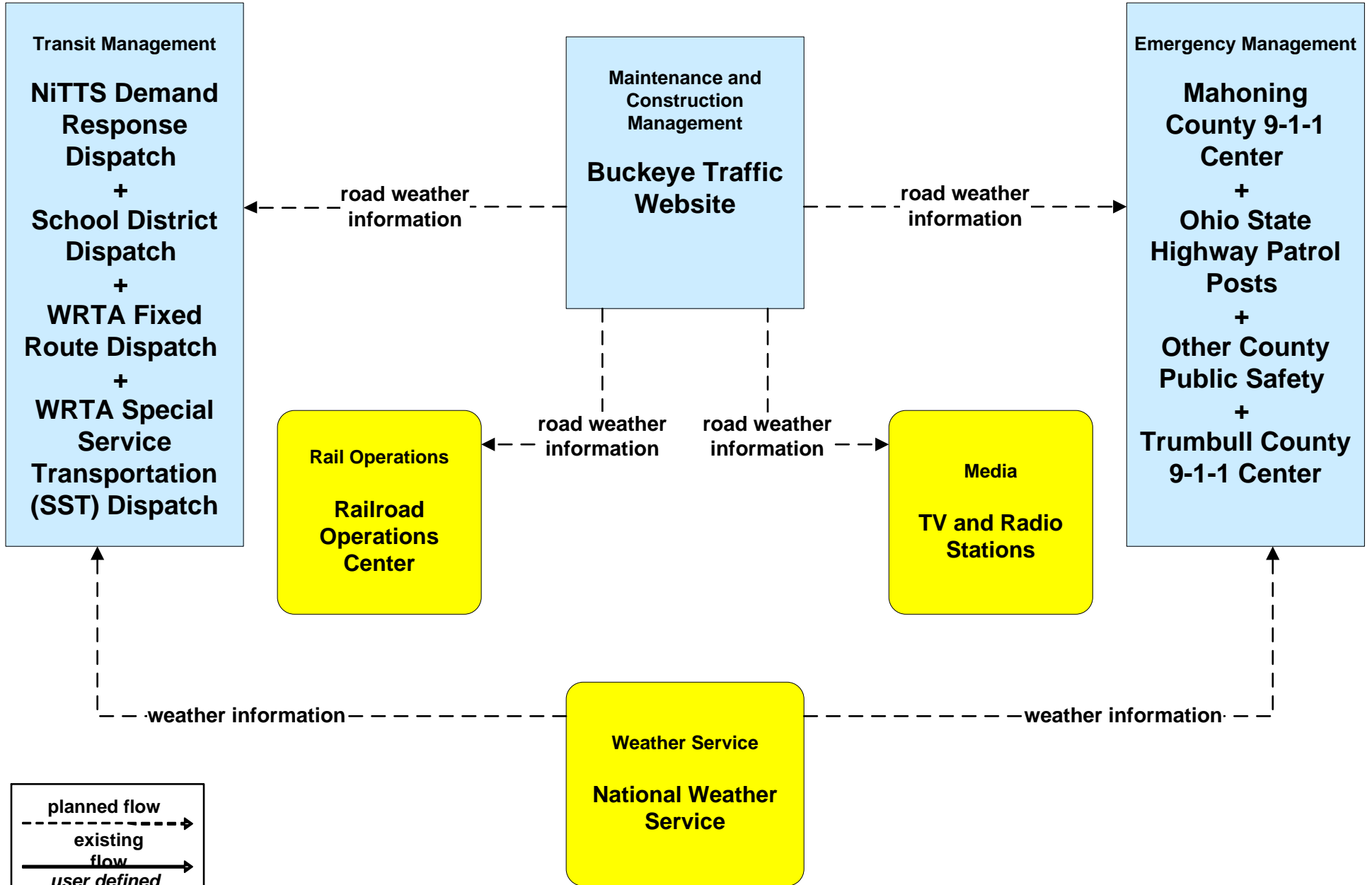
EM09 - Evacuation and Reentry Management Trumbull County EOC



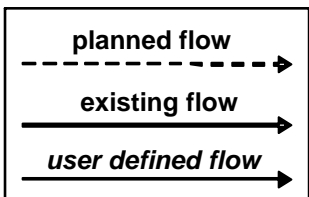
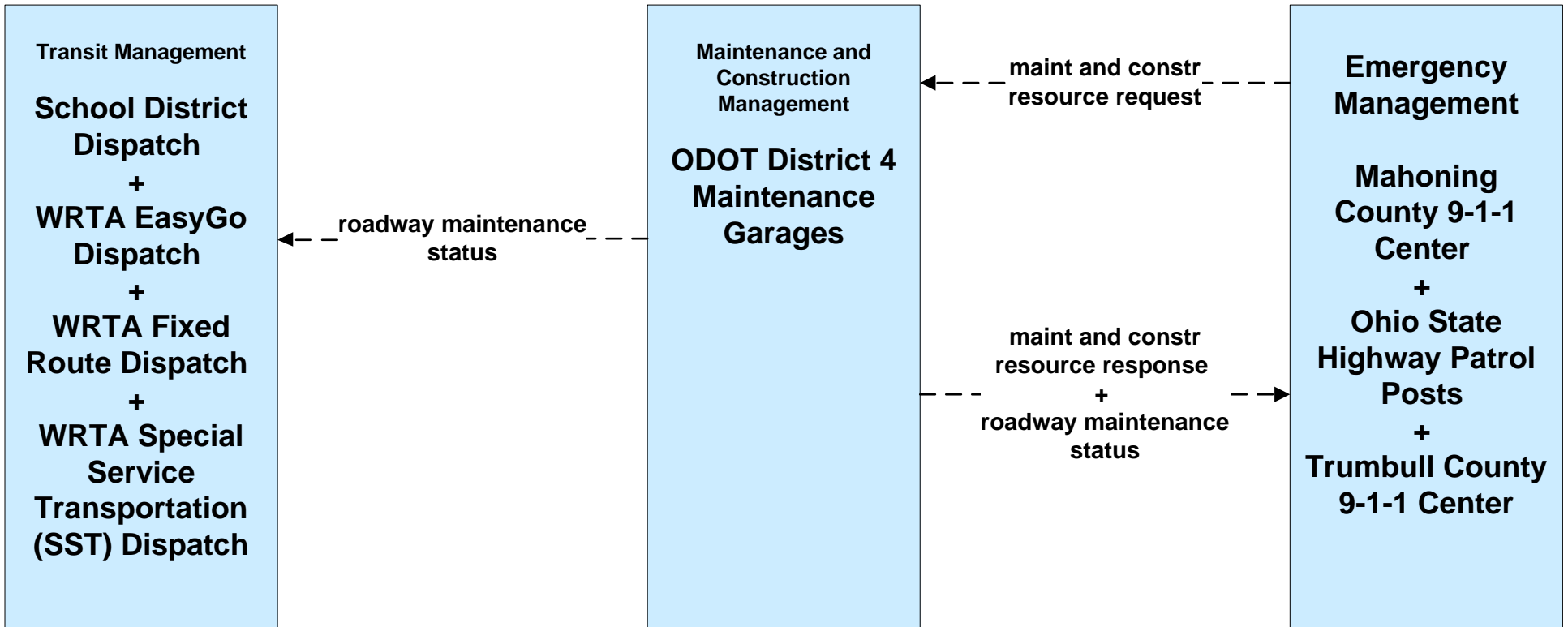
EM10 - Disaster Traveler Information Trumbull County EMA



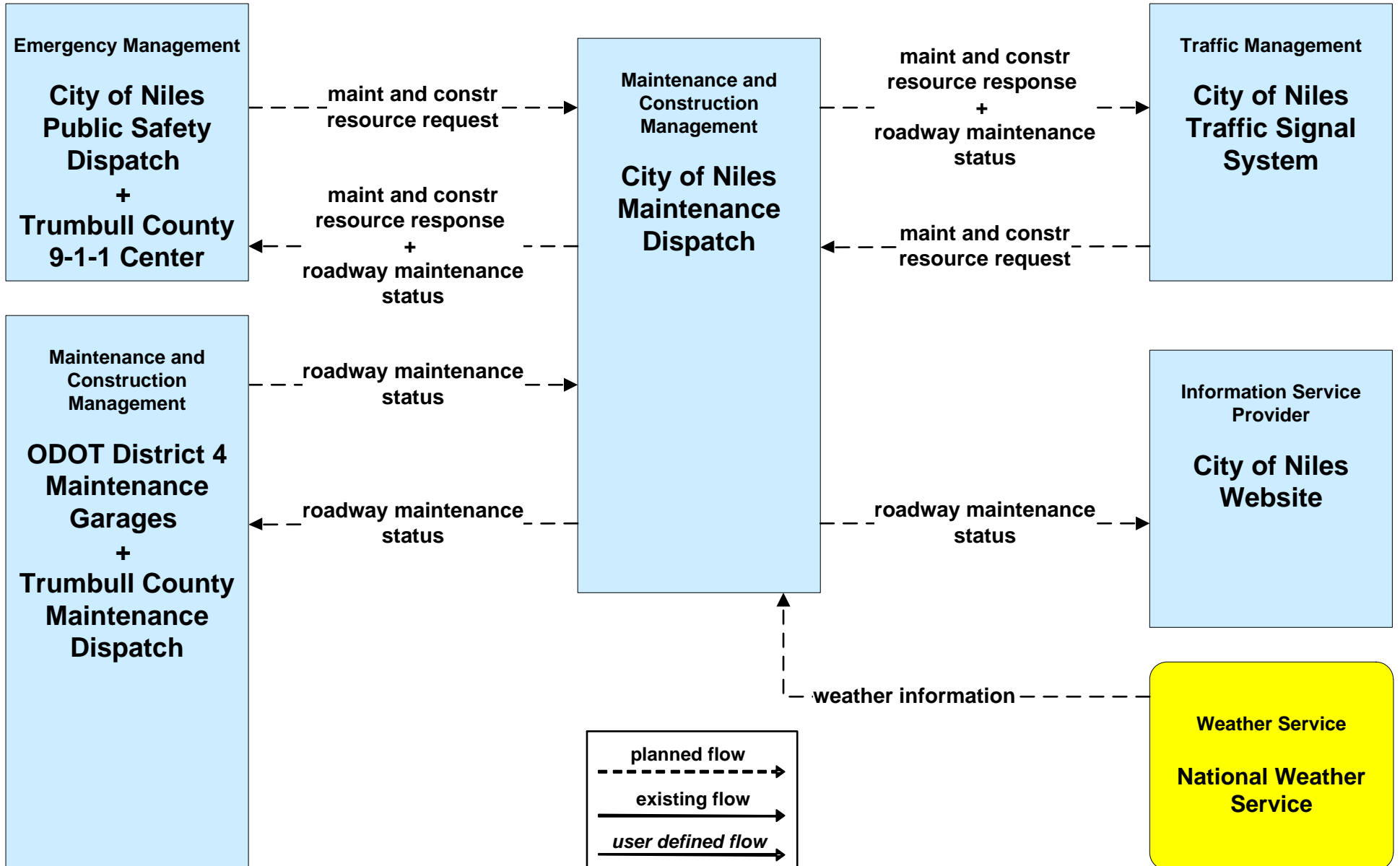
**MC04 - Weather Information Processing and Distribution
ODOT District 4**



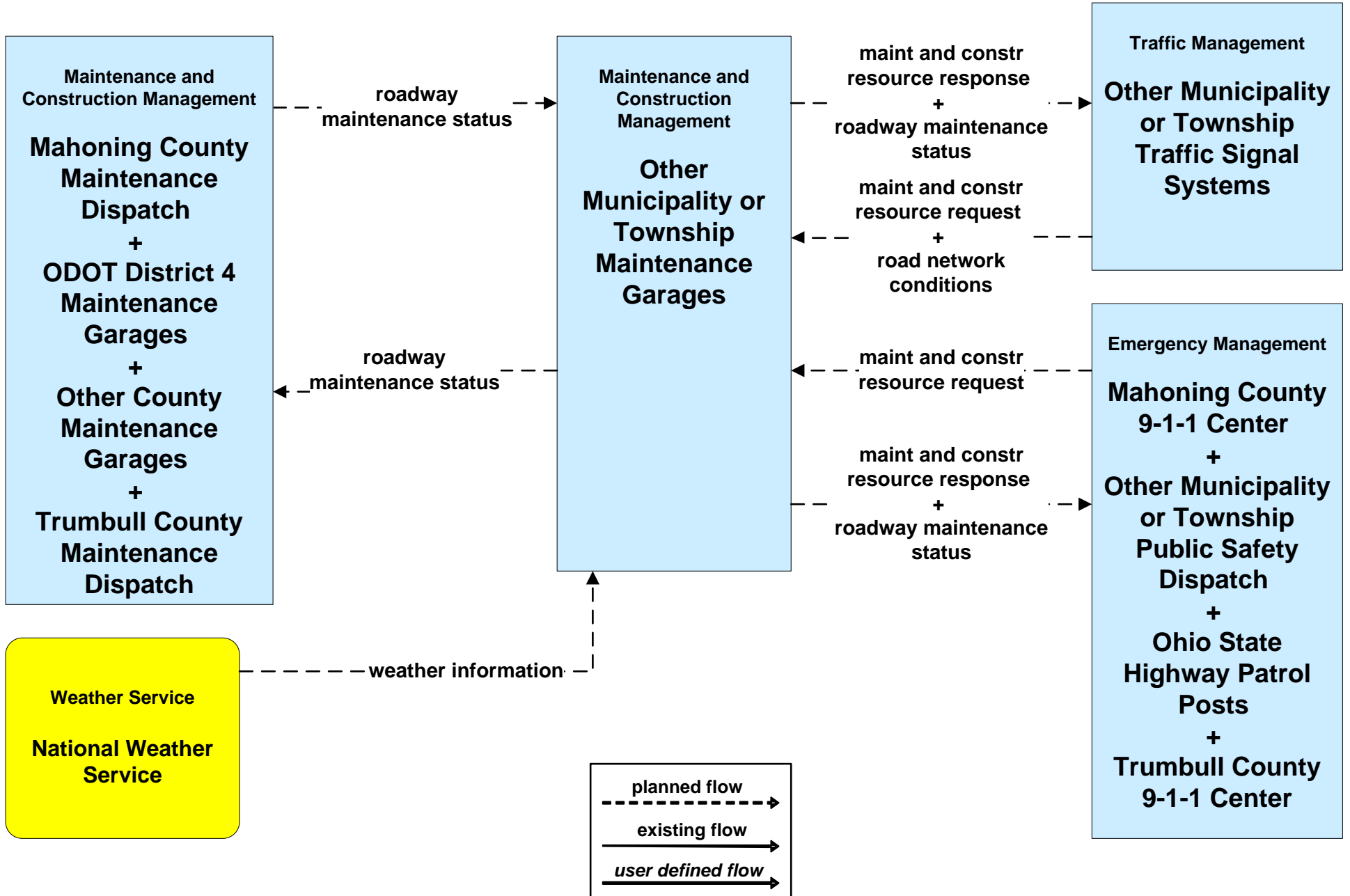
**MC06 - Winter Maintenance
ODOT District 4**



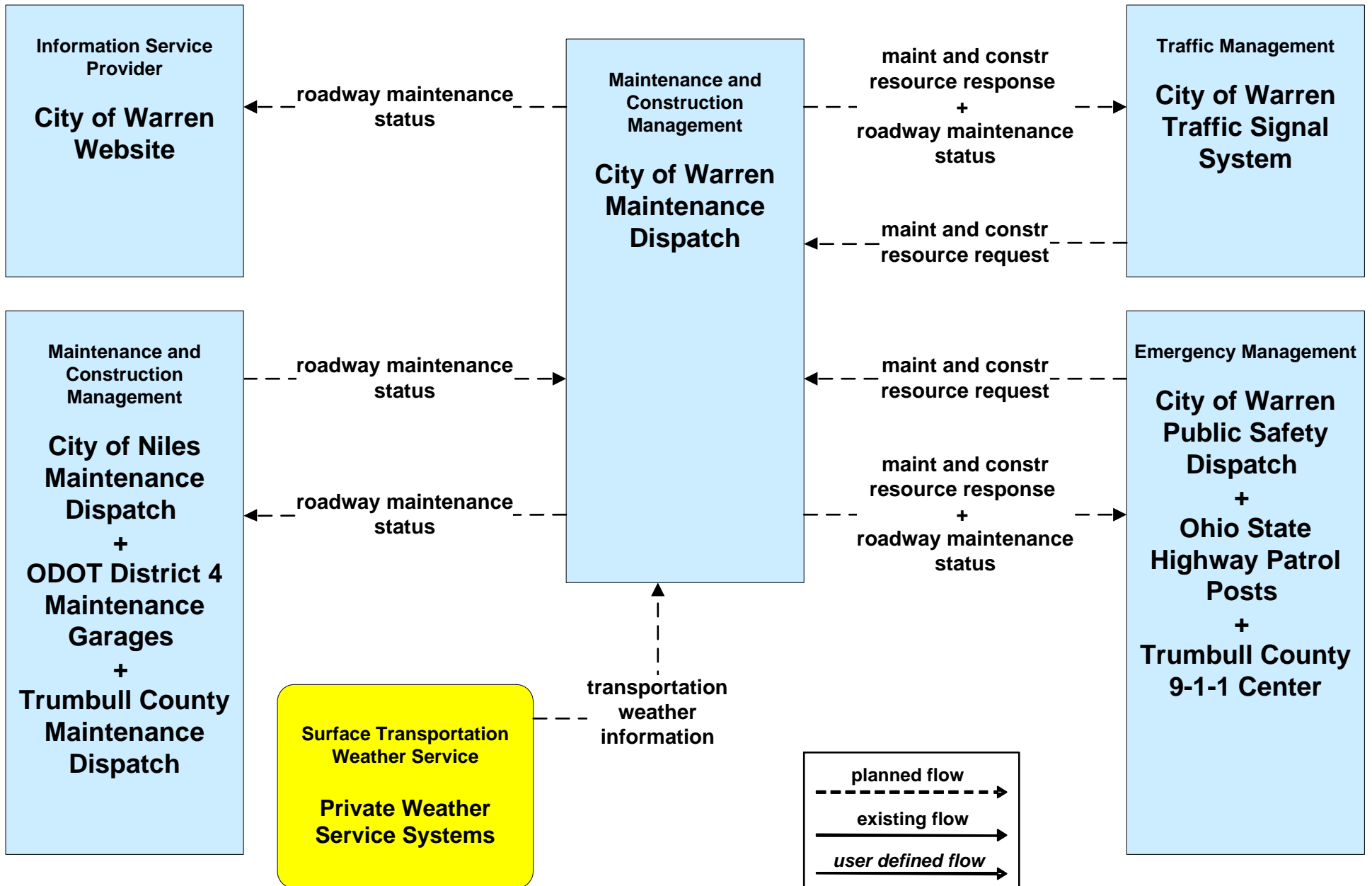
**MC06 - Winter Maintenance
City of Niles**



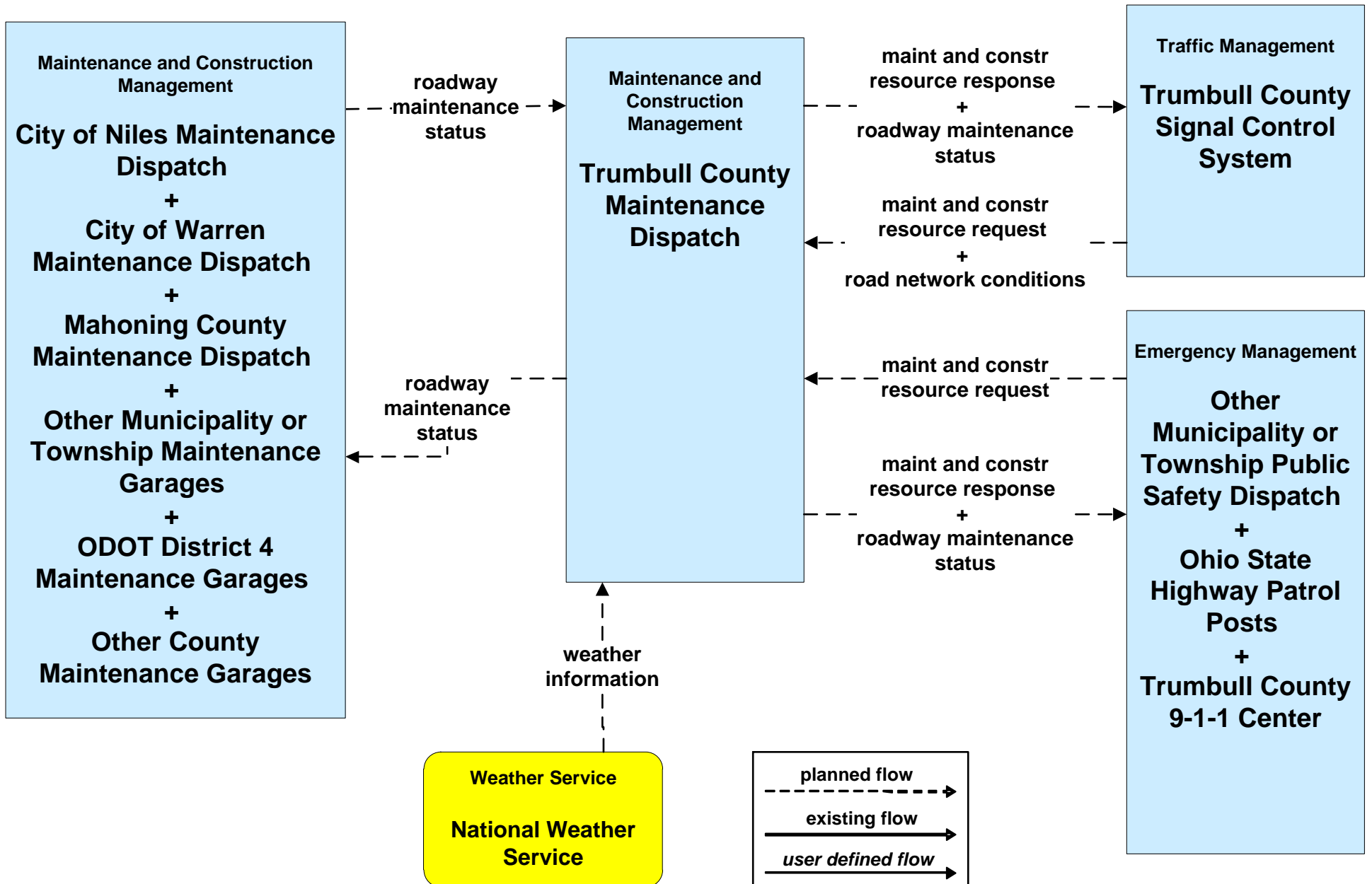
MC06 - Winter Maintenance Municipalities



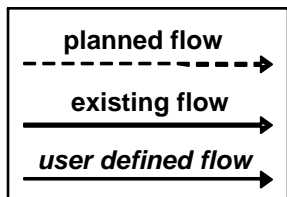
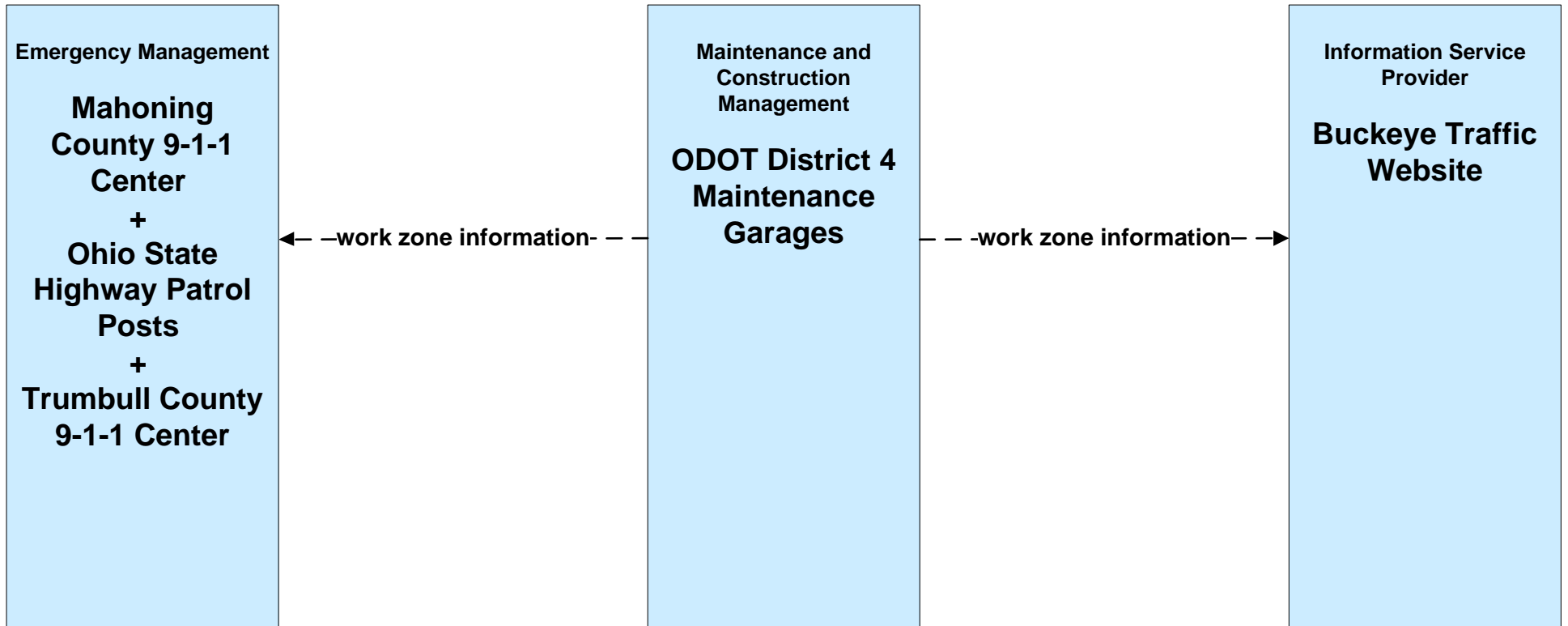
**MC06 - Winter Maintenance
City of Warren**



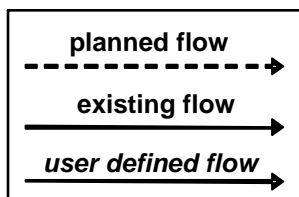
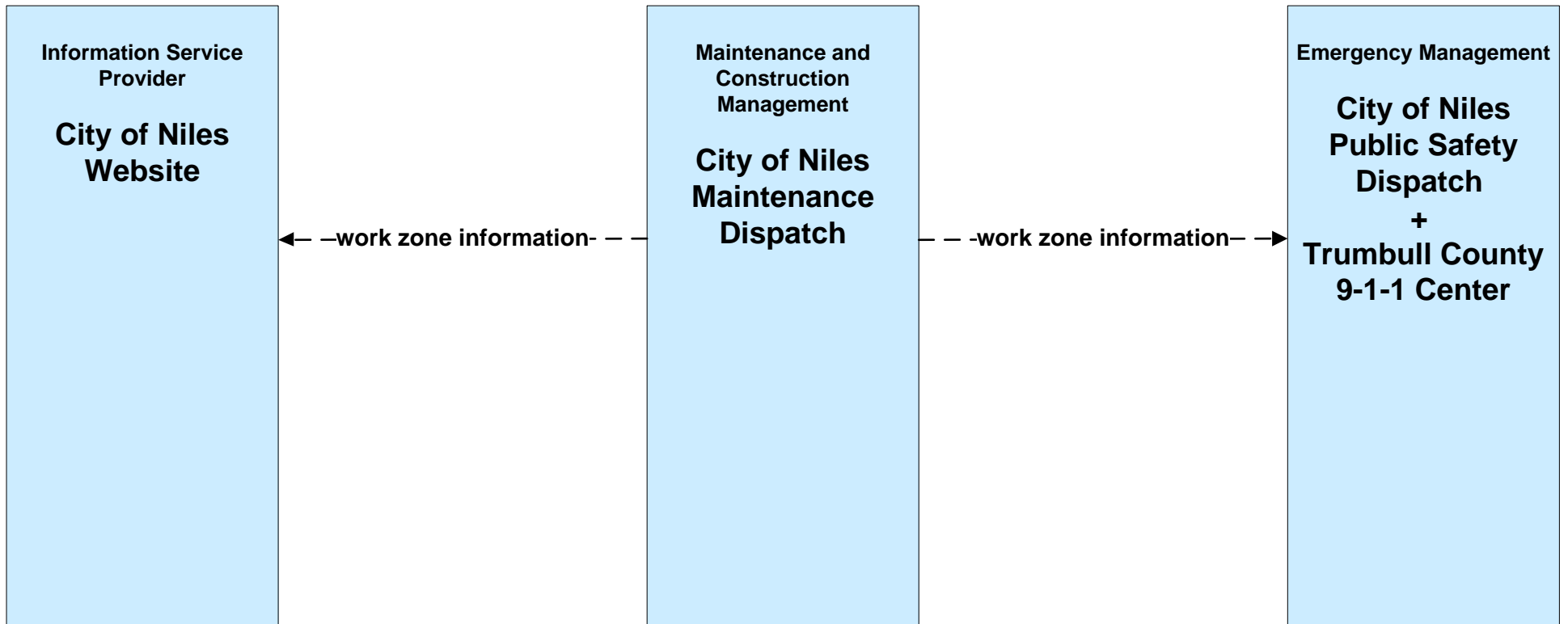
**MC06 - Winter Maintenance
Trumbull County Maintenance**



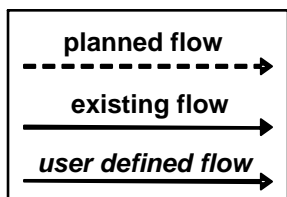
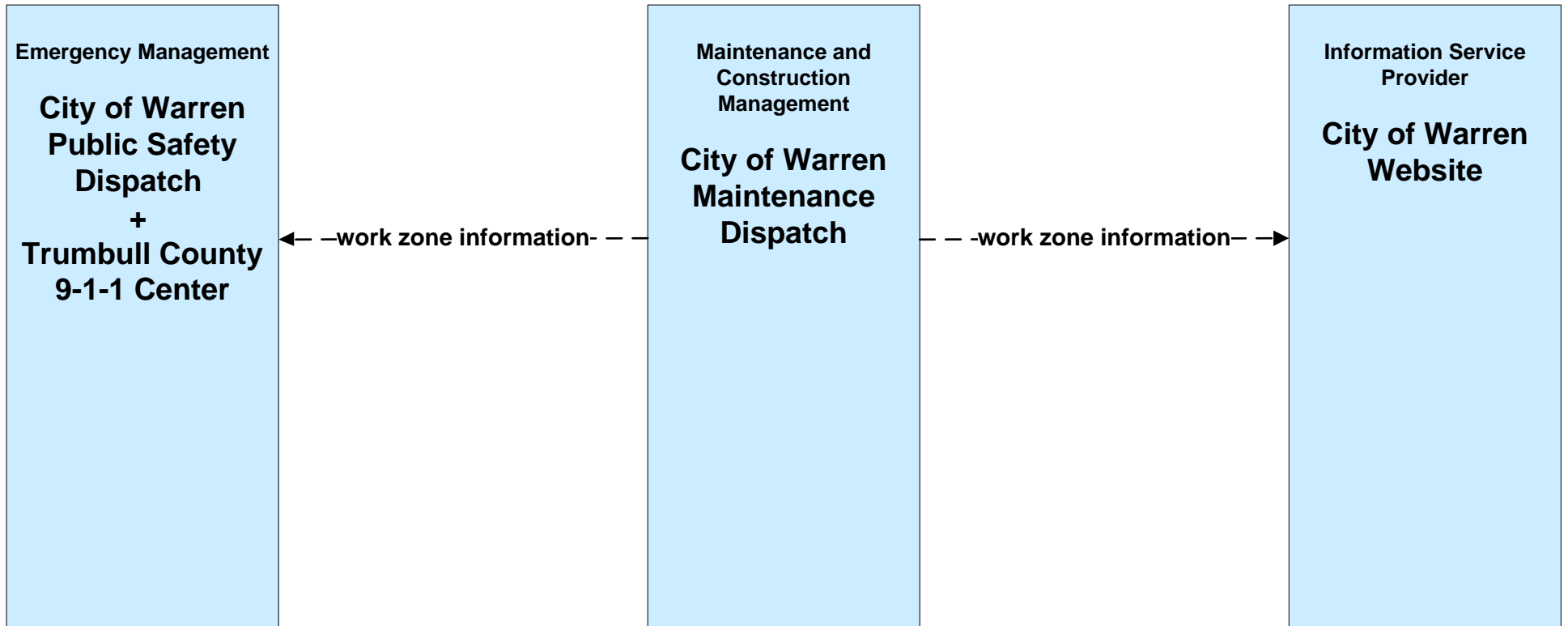
**MC08 - Workzone Management
ODOT District 4**



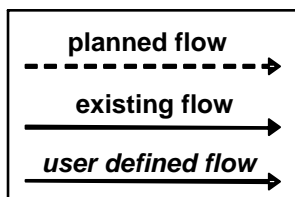
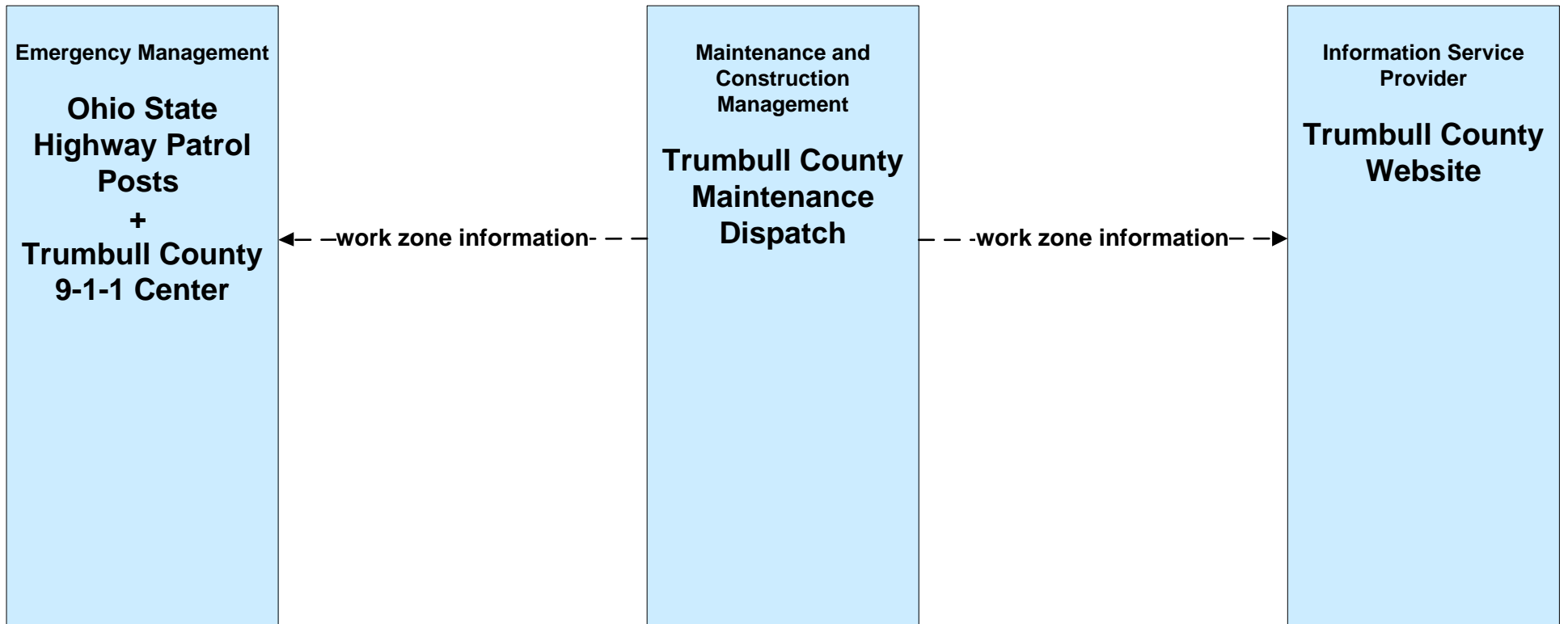
**MC08 - Workzone Management
City of Niles**



**MC08 - Workzone Management
City of Warren**



**MC08 - Workzone Management
Trumbull County**



**MC08 - Workzone Management
Municipal Maintenance**

