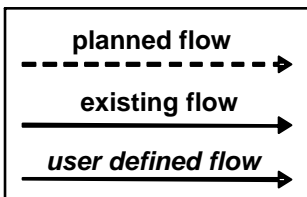
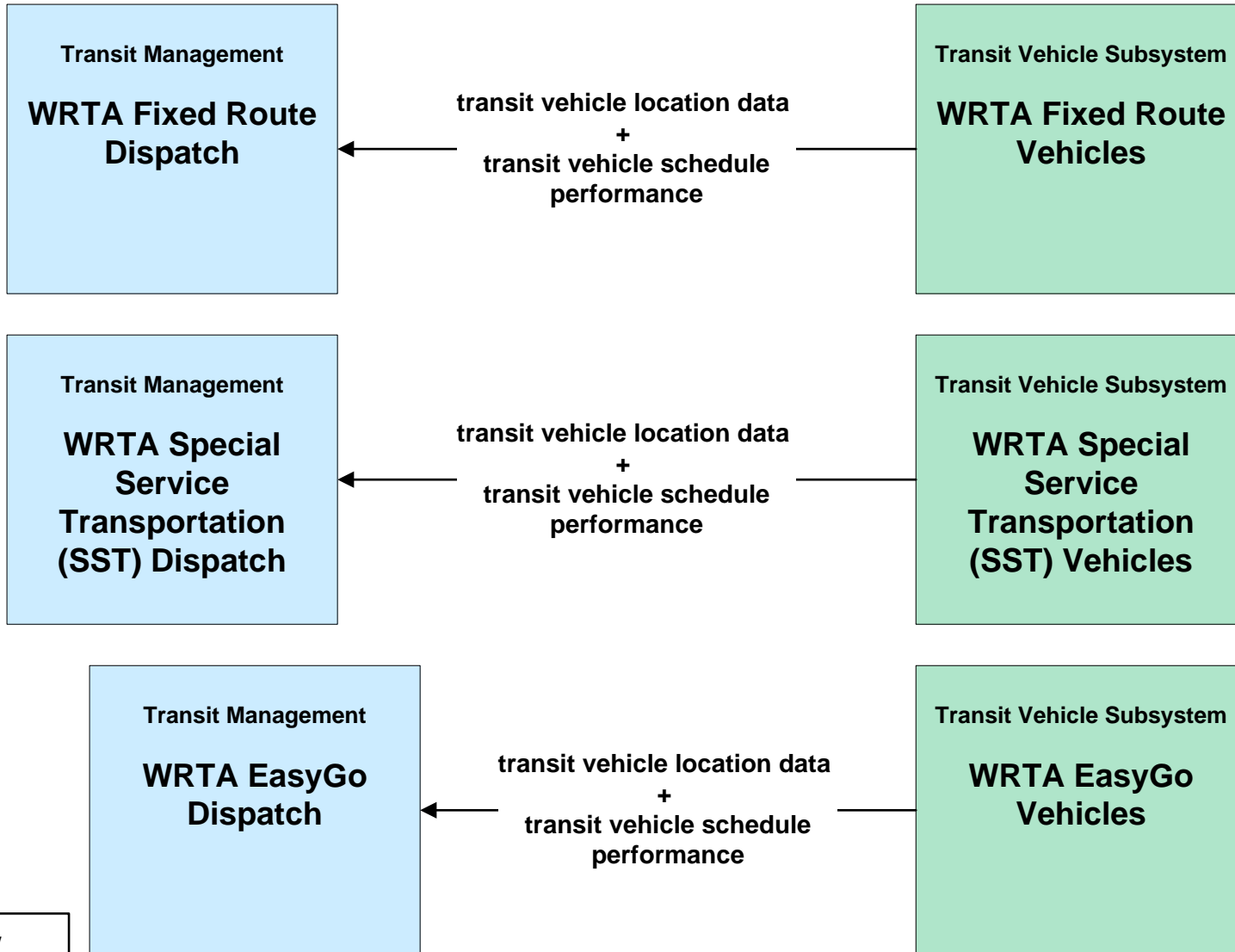
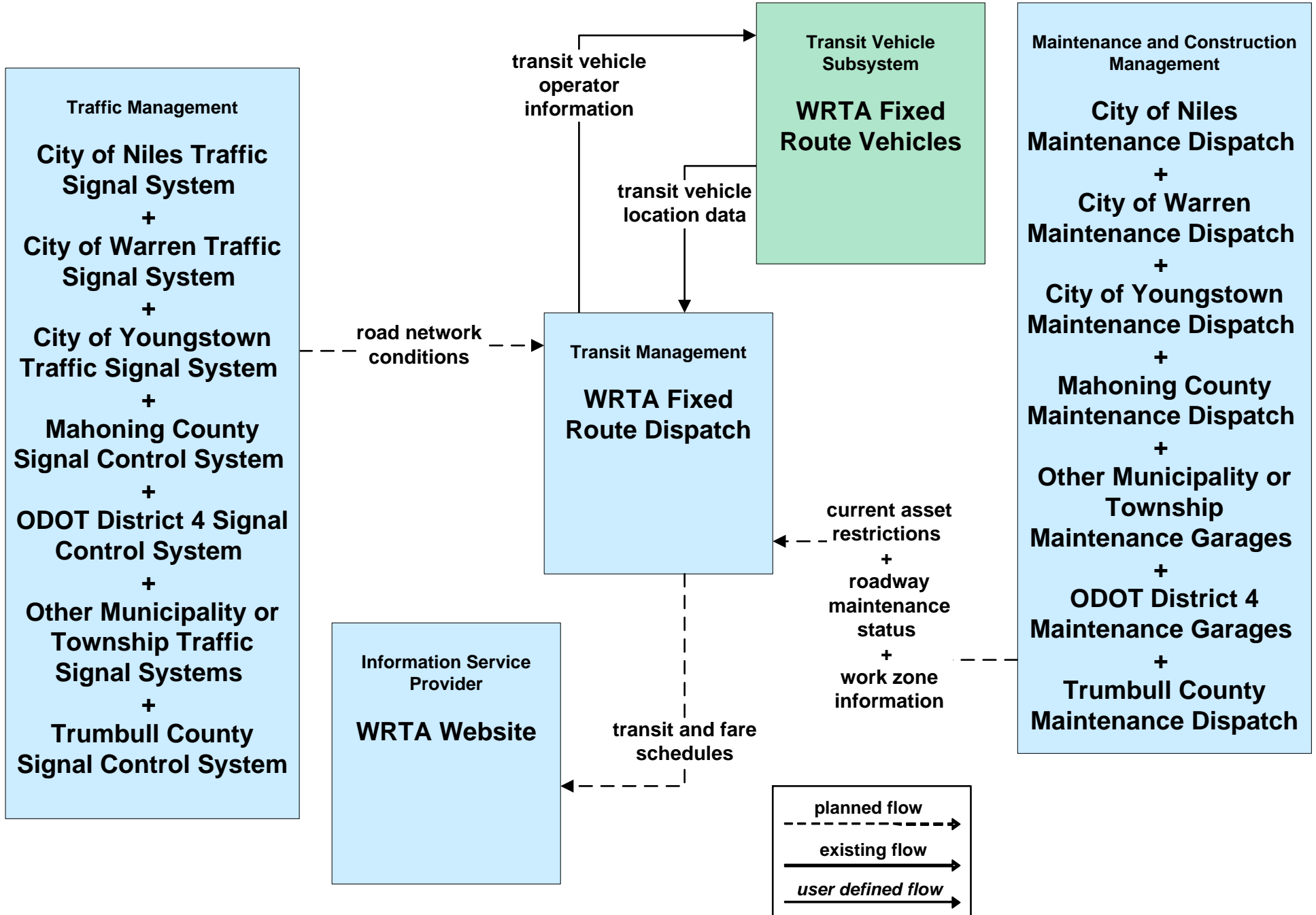


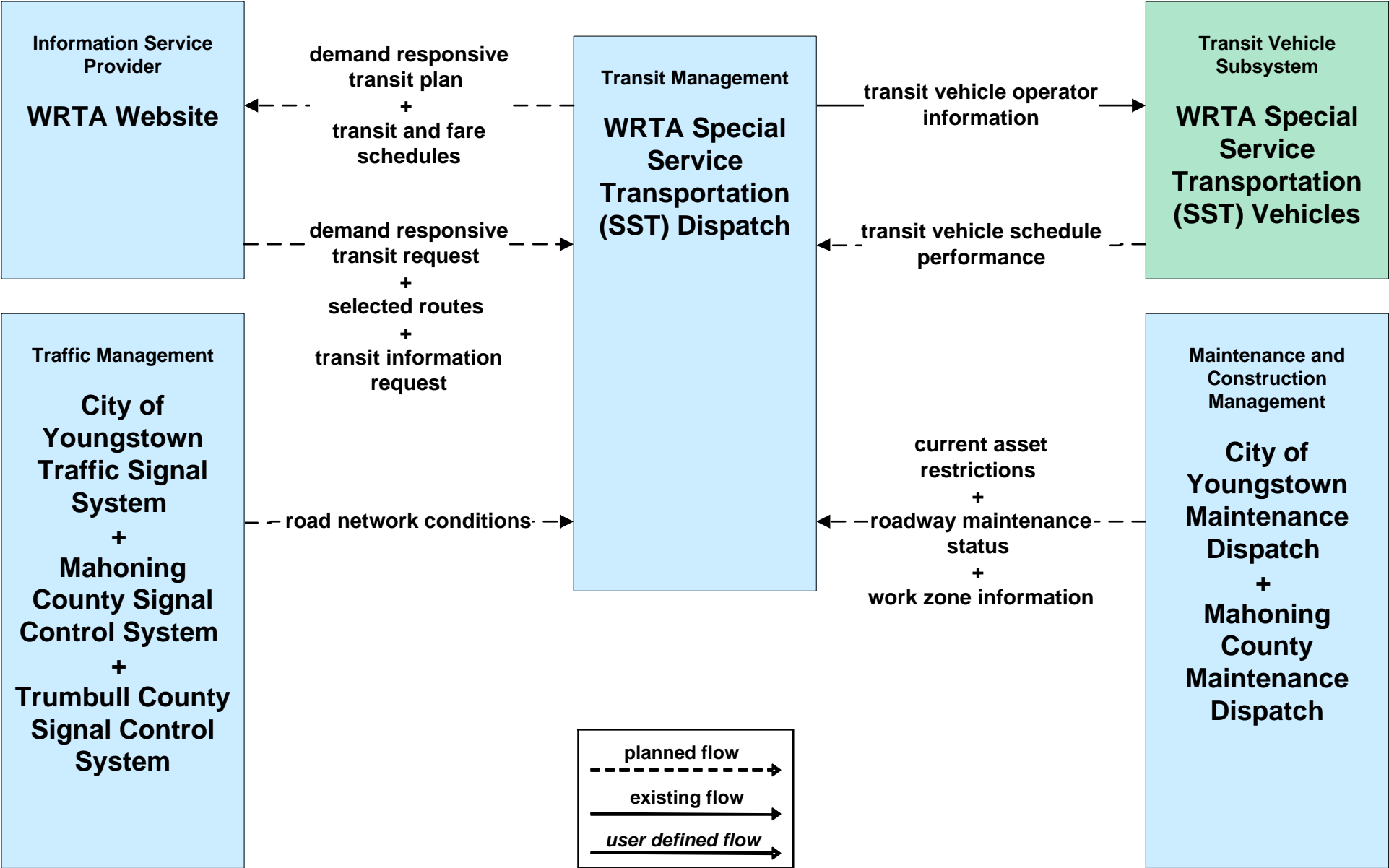
**APTS01 - Transit Vehicle Tracking
WRTA**



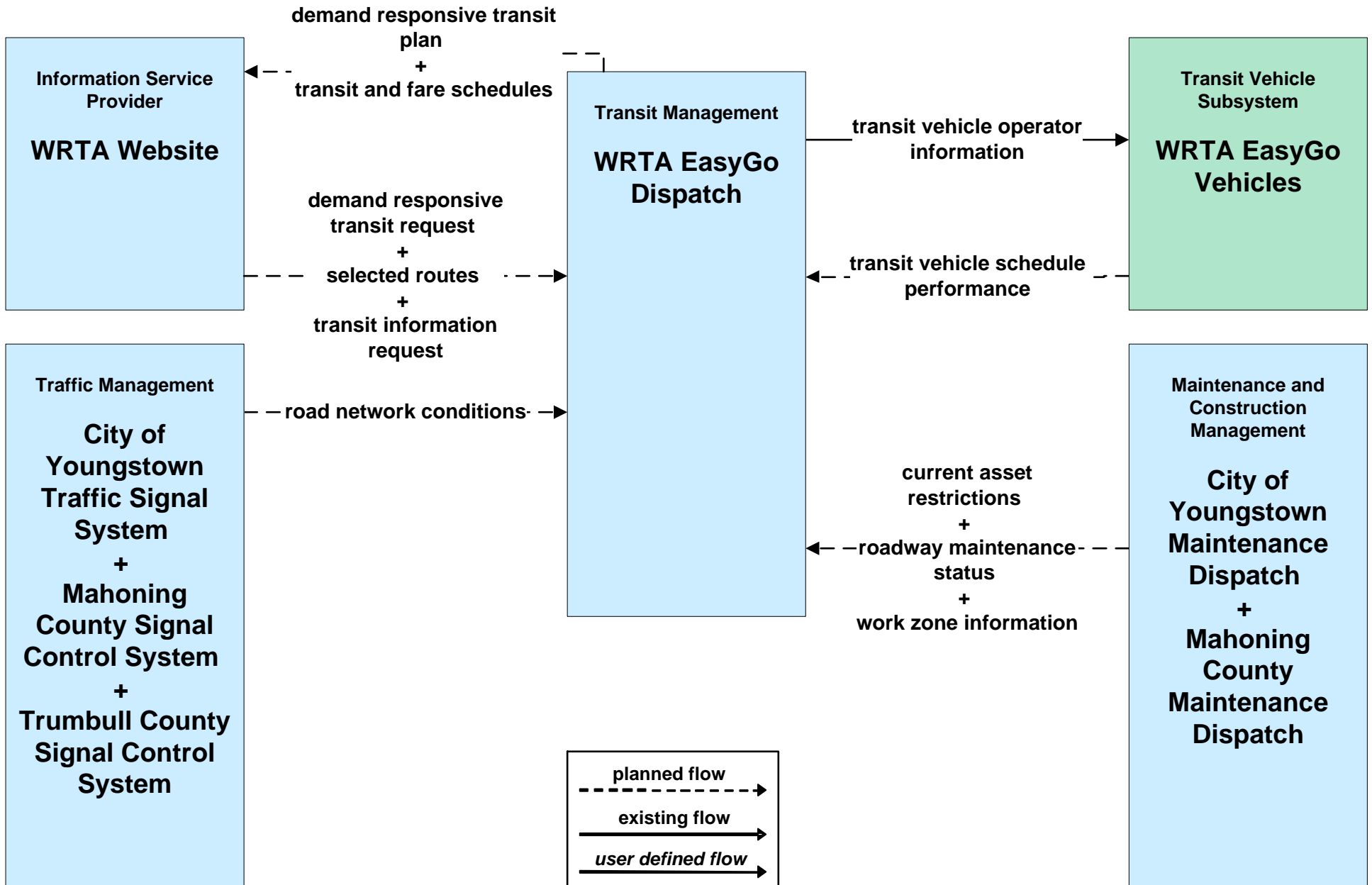
APTS02 - Transit Fixed-Route Operations WRTA



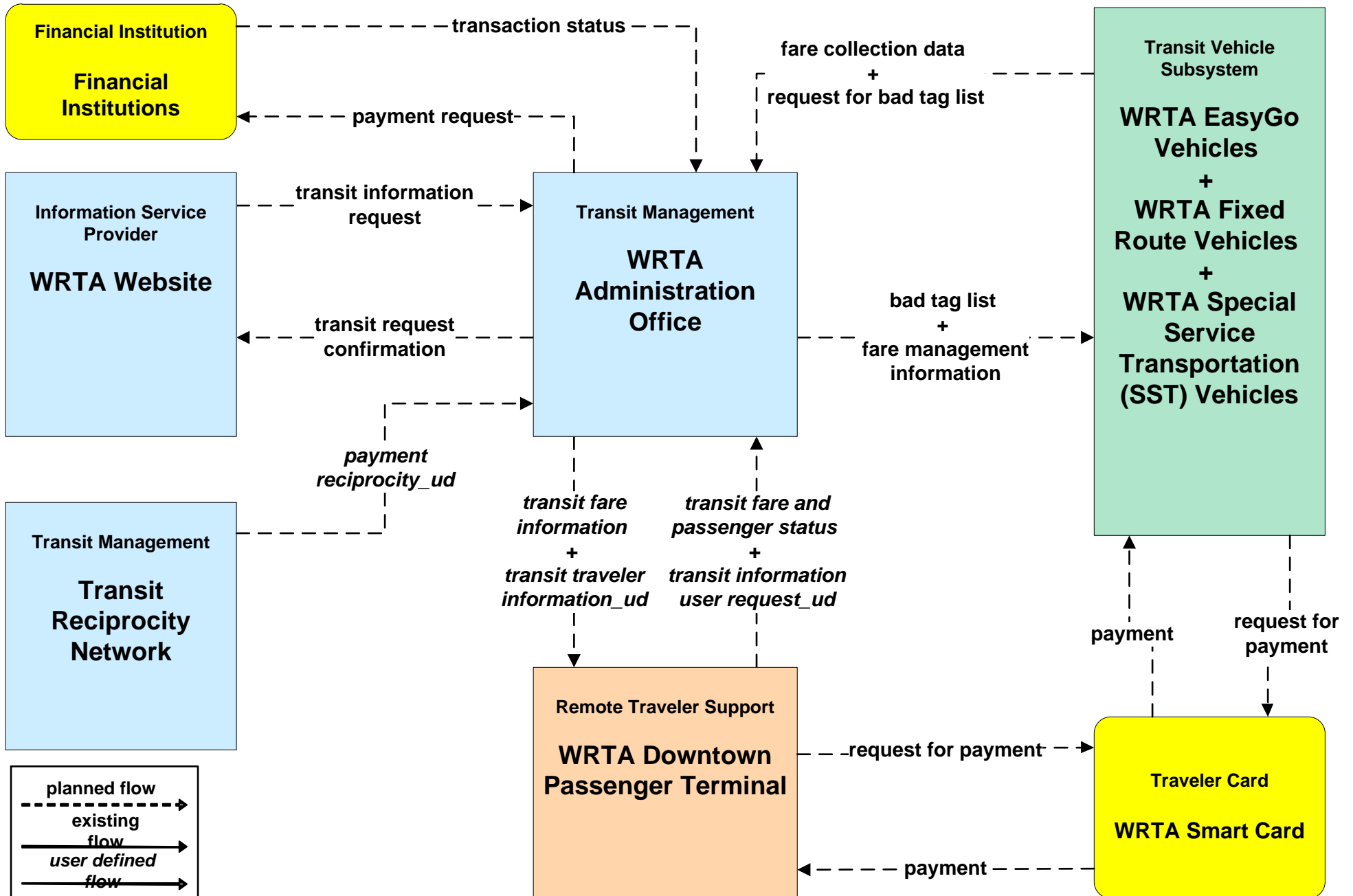
**APTS03 - Demand Response Transit Operations
WRTA**



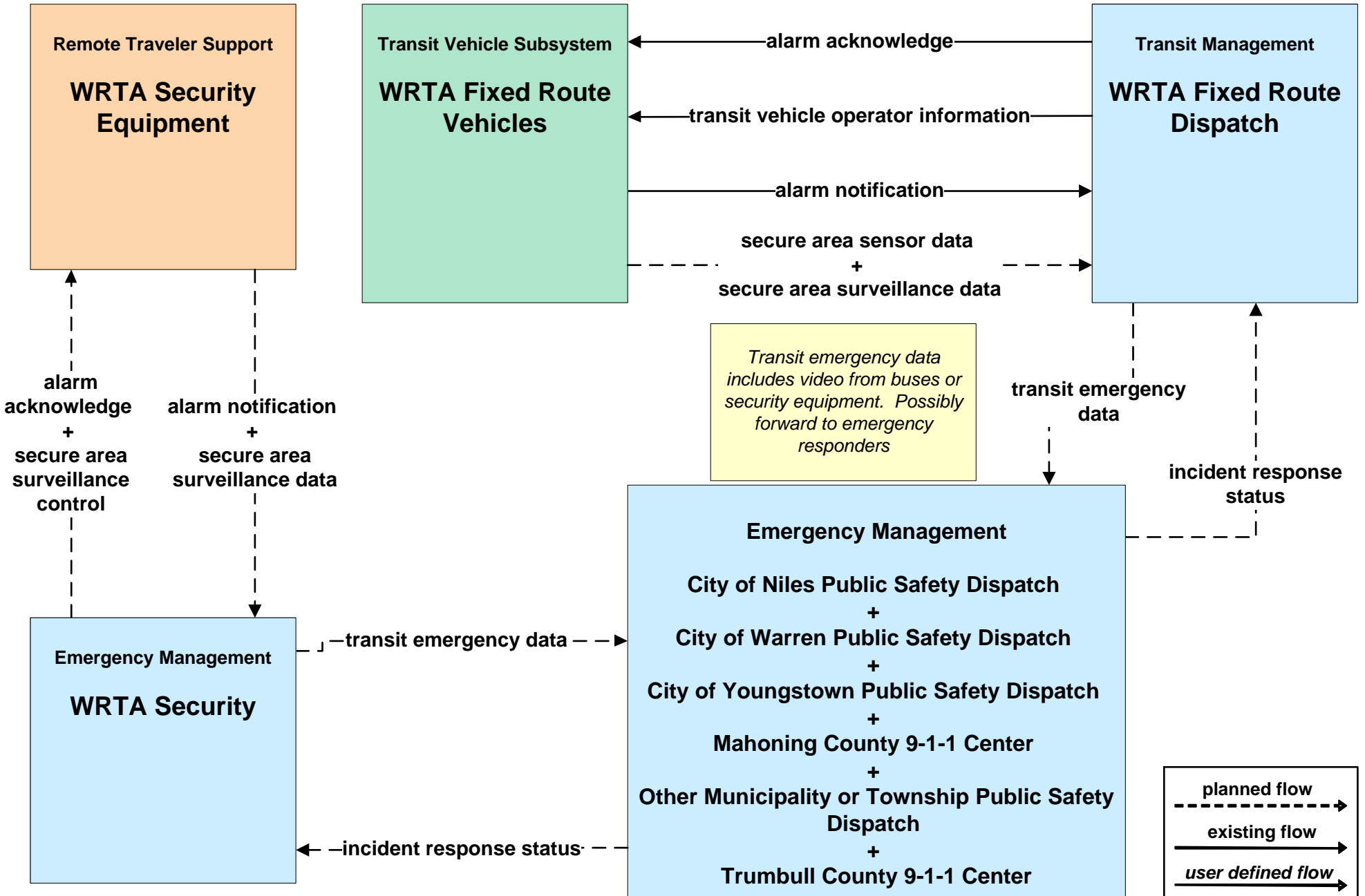
APTS03 - Demand Response Transit Operations WRTA EasyGo



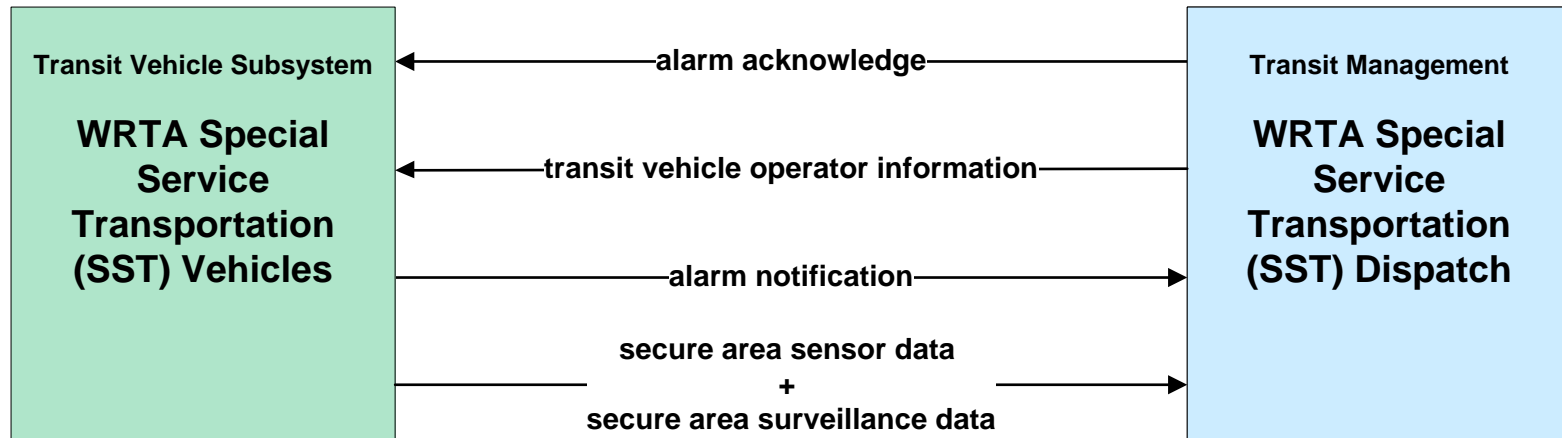
APTS04 - Transit Fare Collection Management WRTA



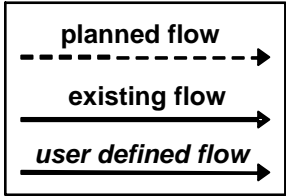
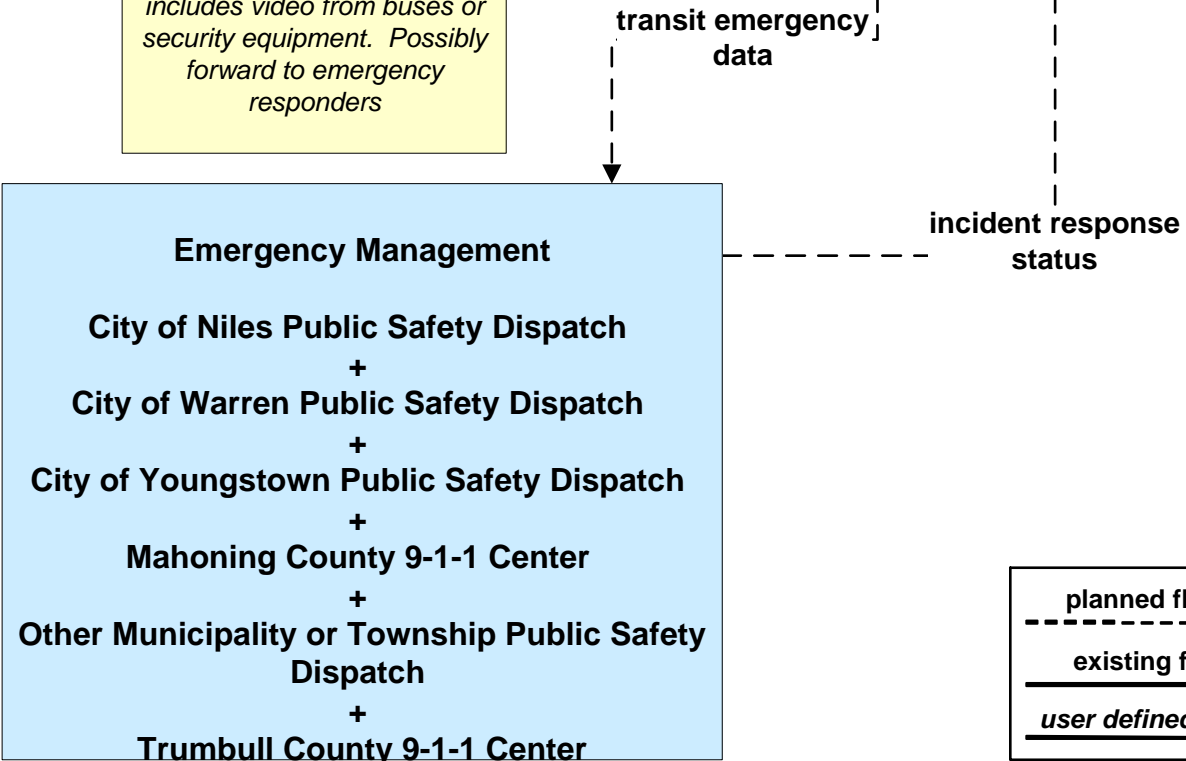
APTS05 - Transit Security WRTA



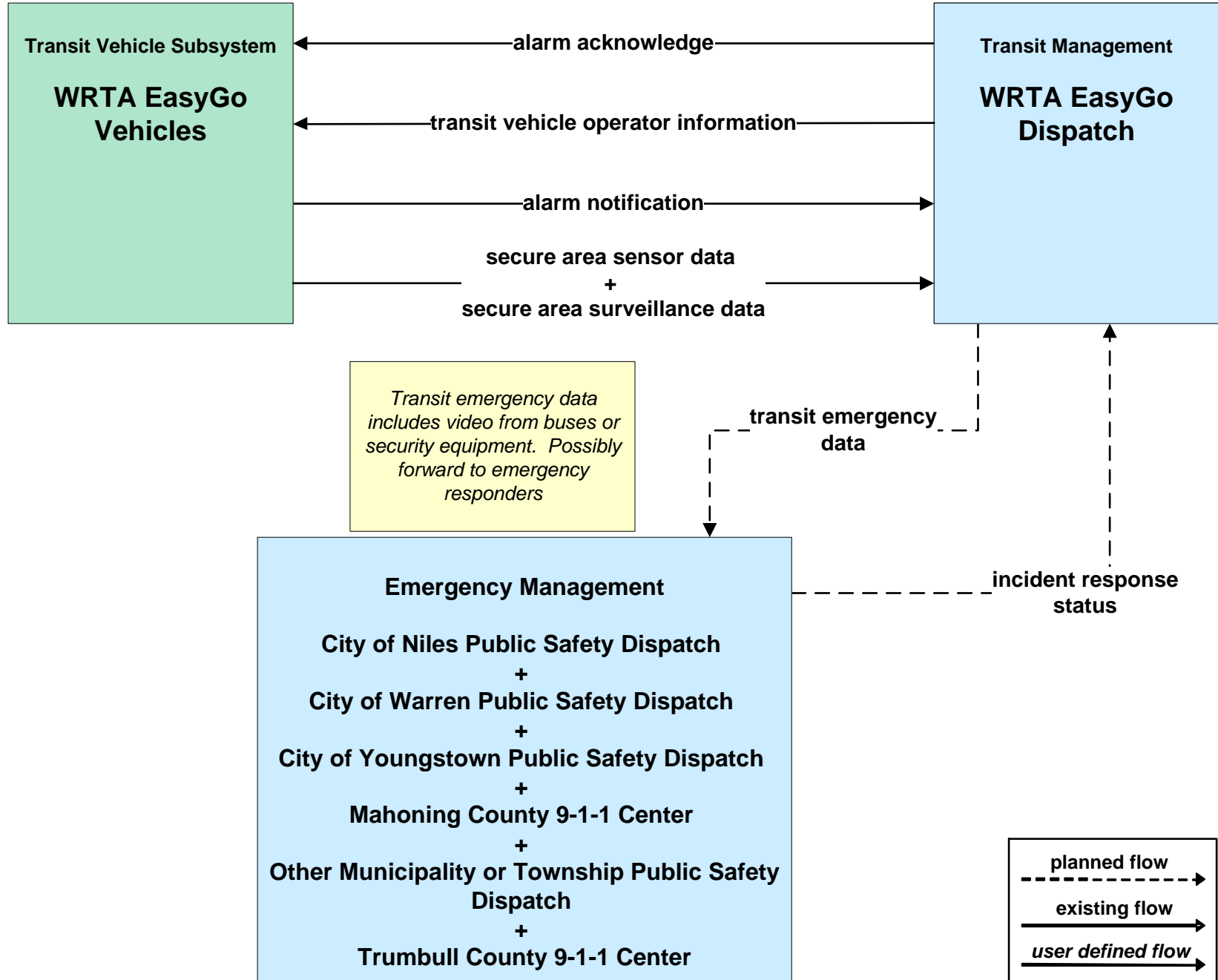
APTS05 - Transit Security WRTA- SST



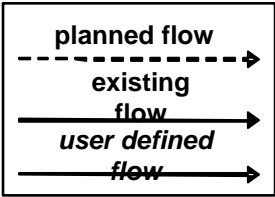
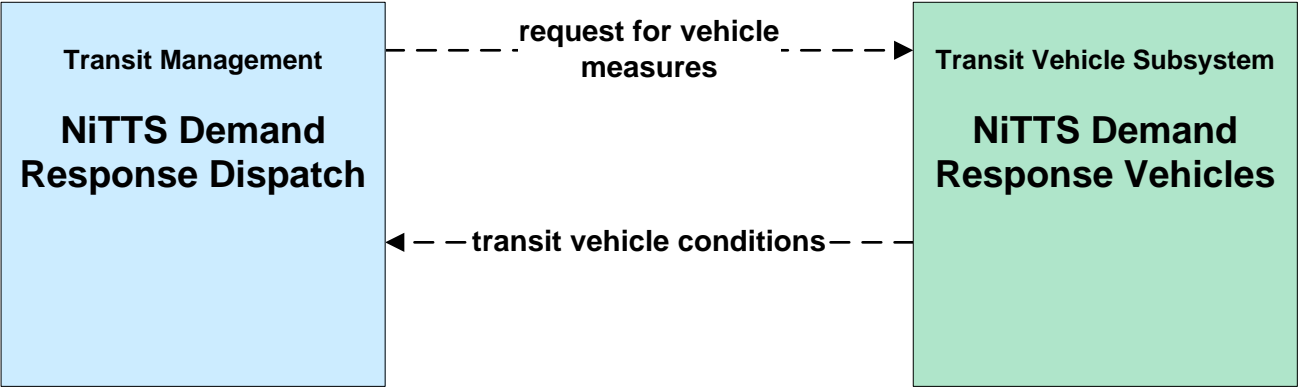
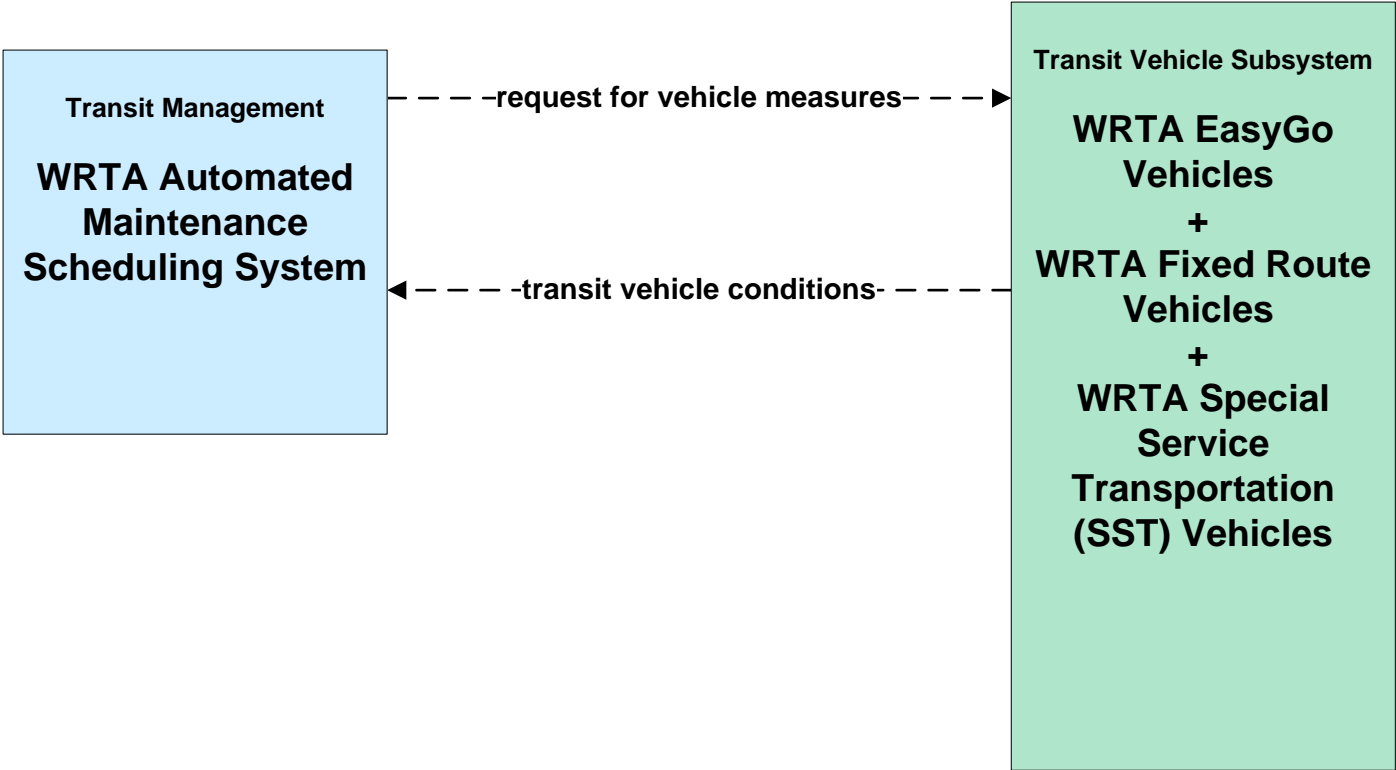
Transit emergency data includes video from buses or security equipment. Possibly forward to emergency responders



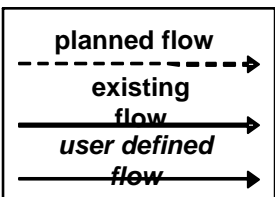
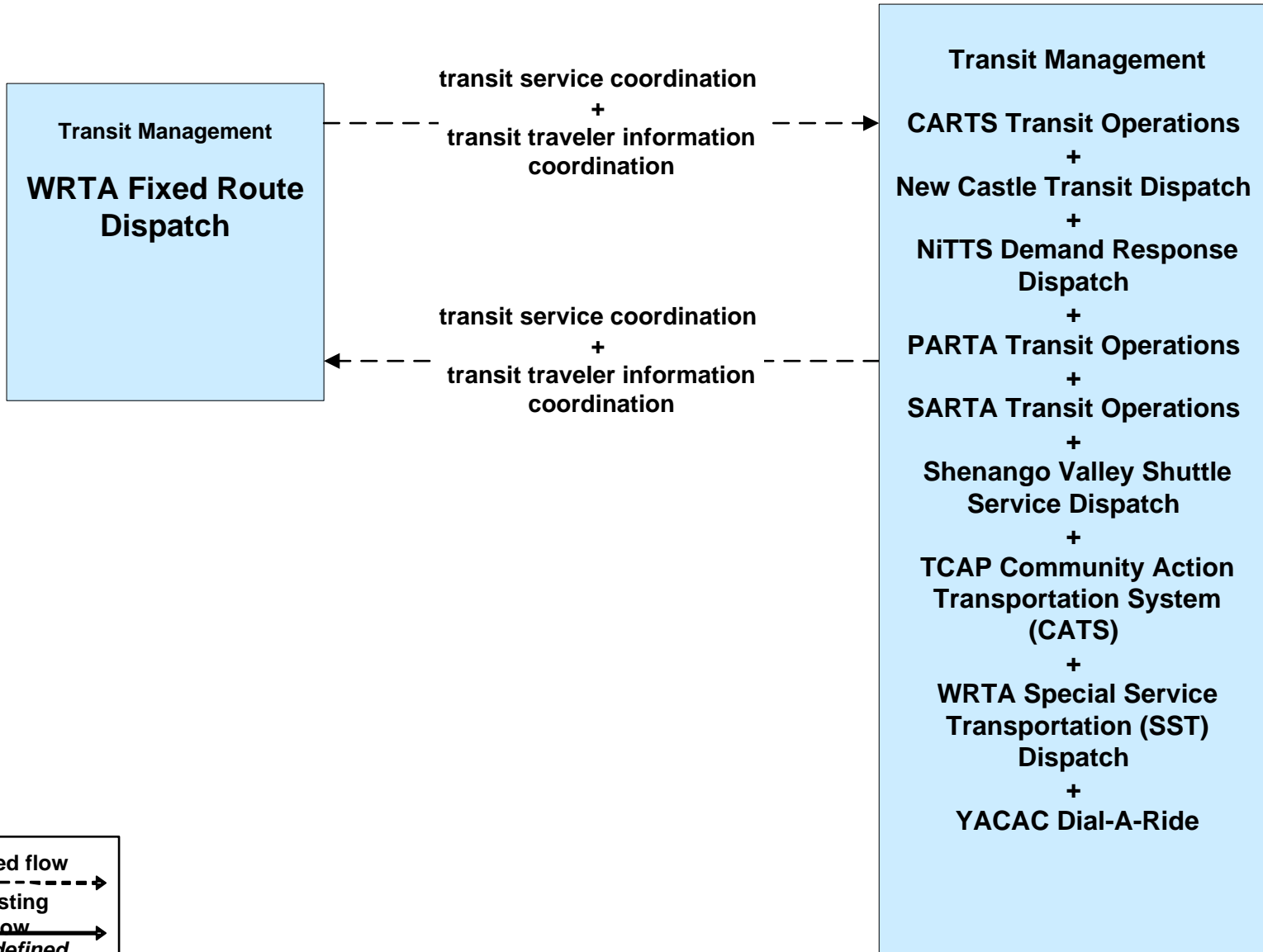
**APTS05 - Transit Security
WRTA- EasyGo**



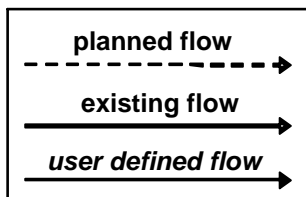
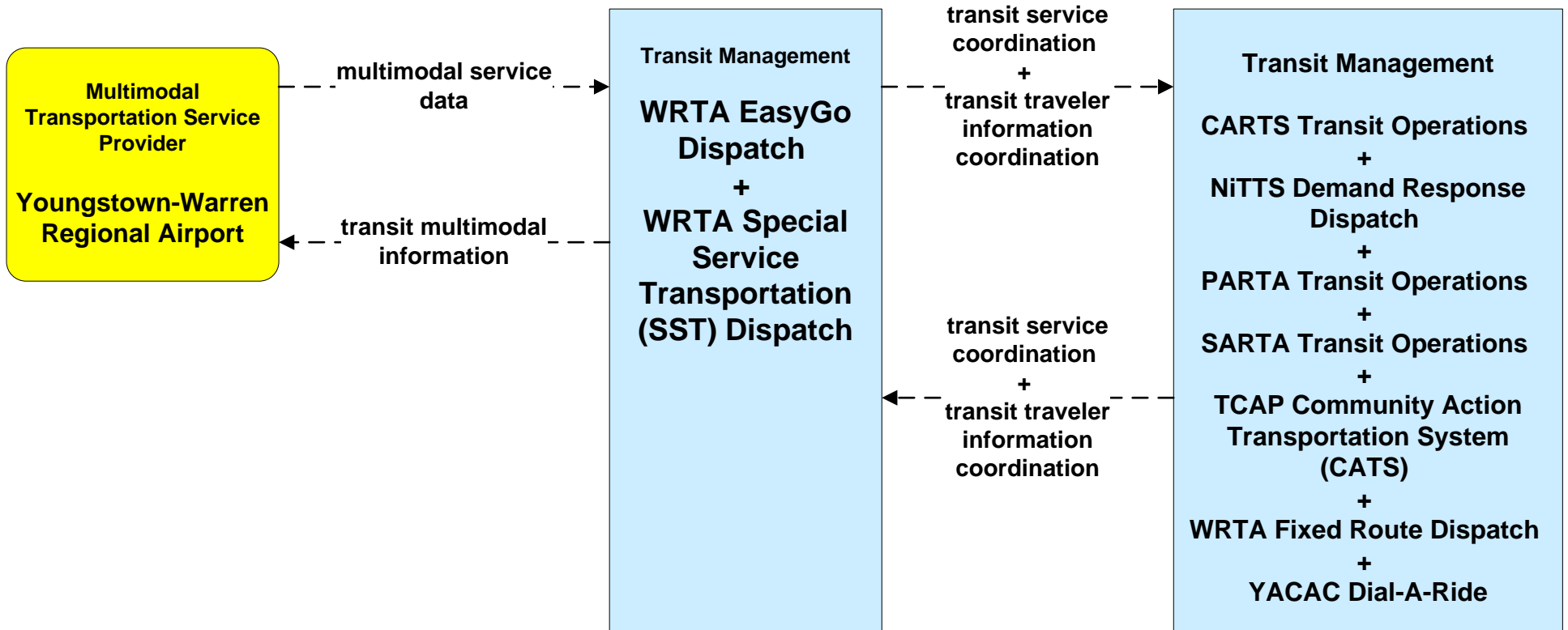
**APTS06 - Transit Vehicle Maintenance
WRTA / NiTTTS**



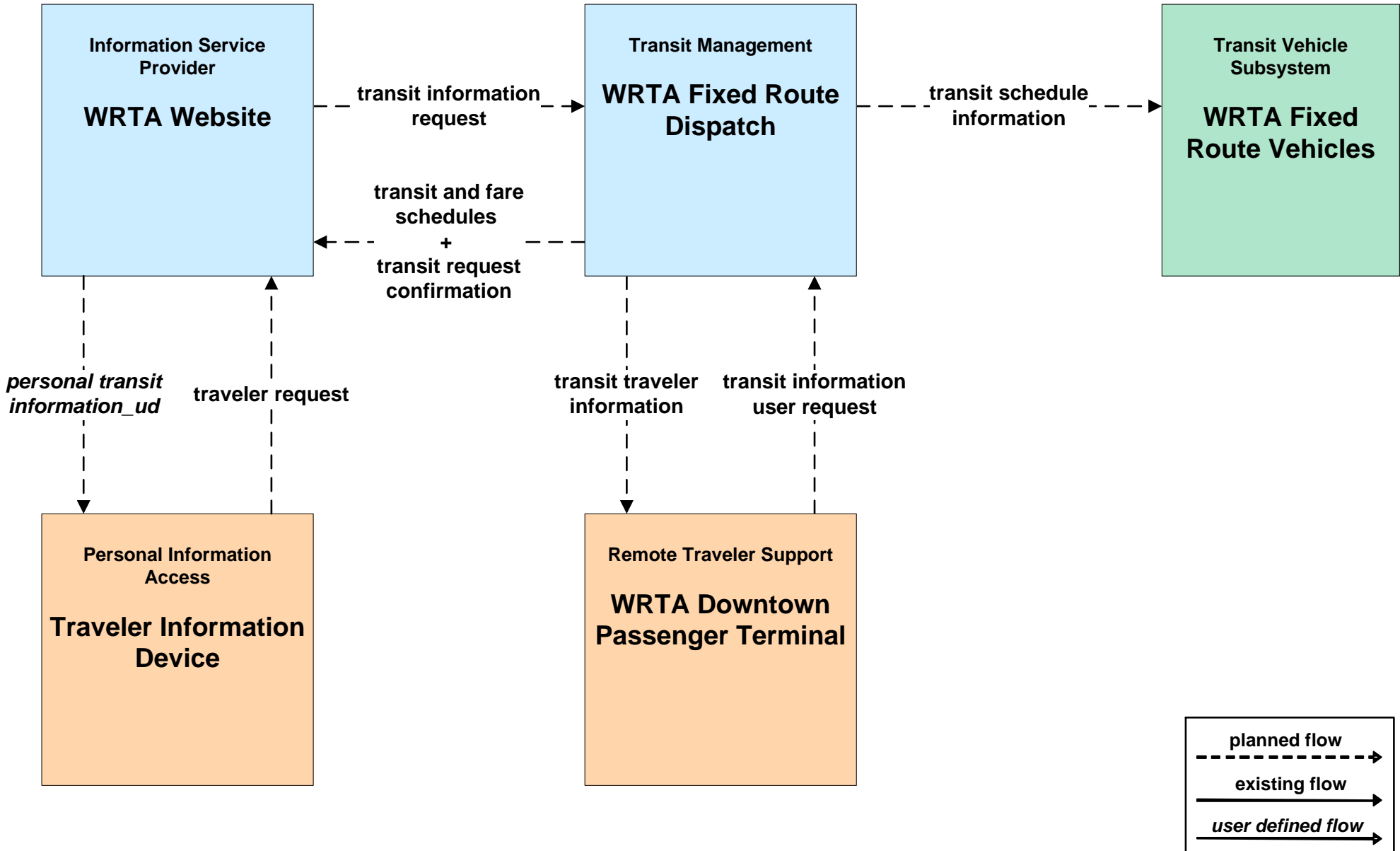
**APTS07 - Multimodal Coordination
WRTA Fixed Route**



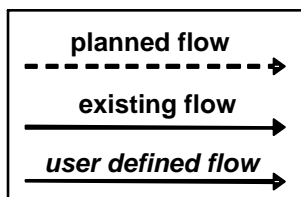
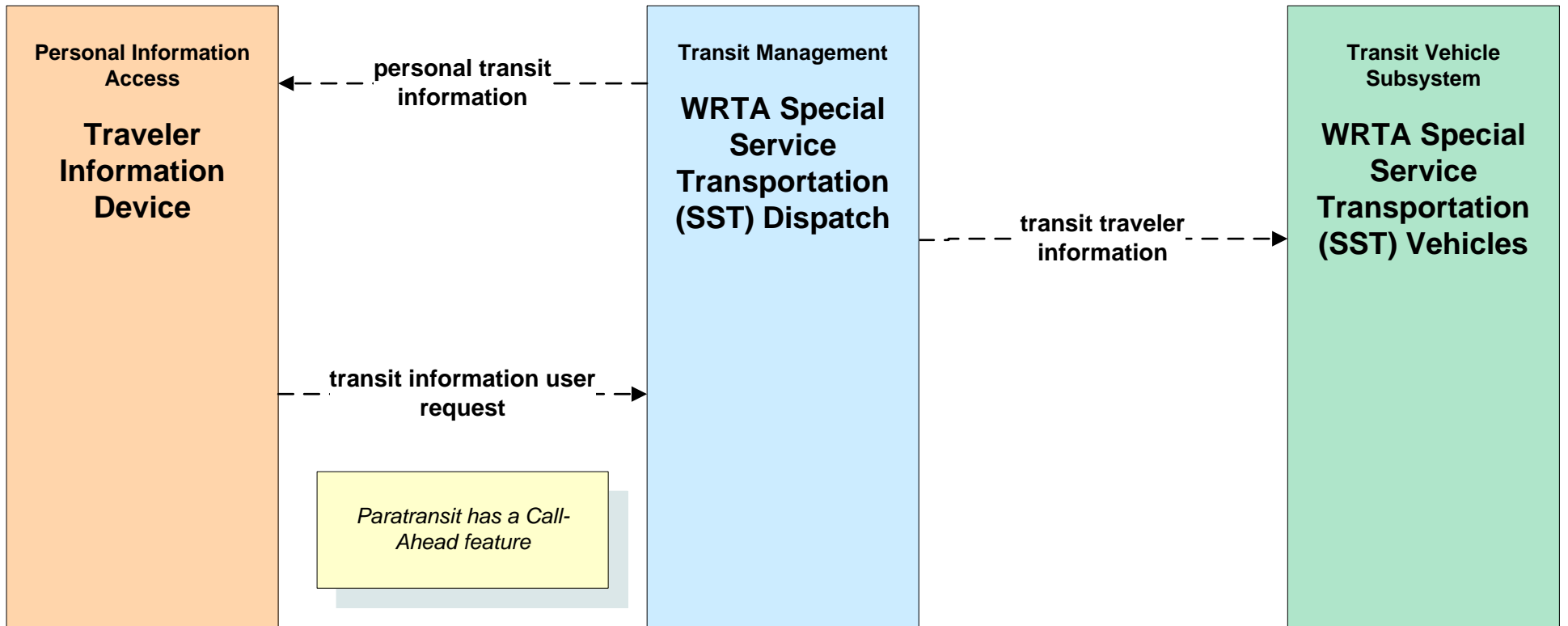
APTS07 - Multimodal Coordination WRTA Demand Response



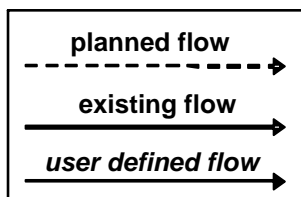
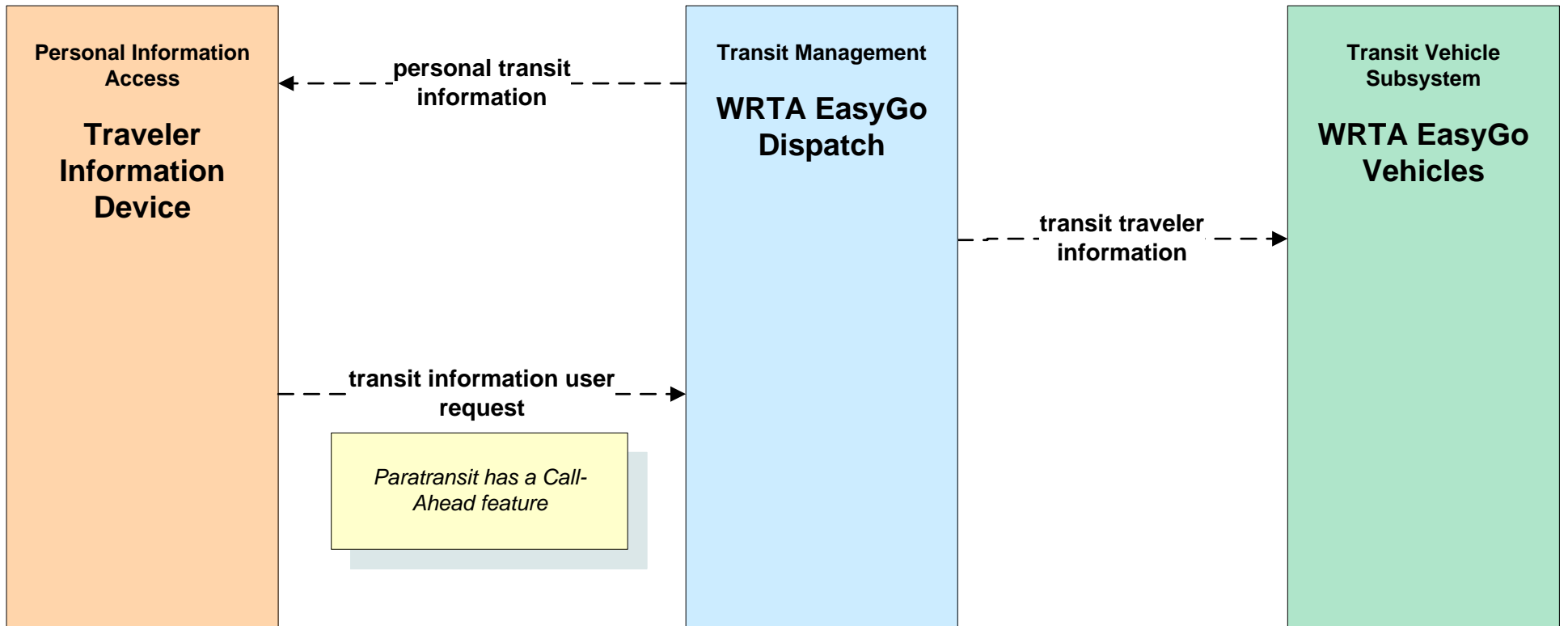
**APTS08 - Transit Traveler Information
WRTA**



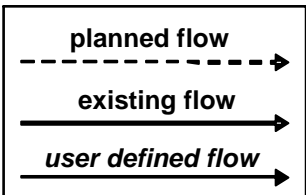
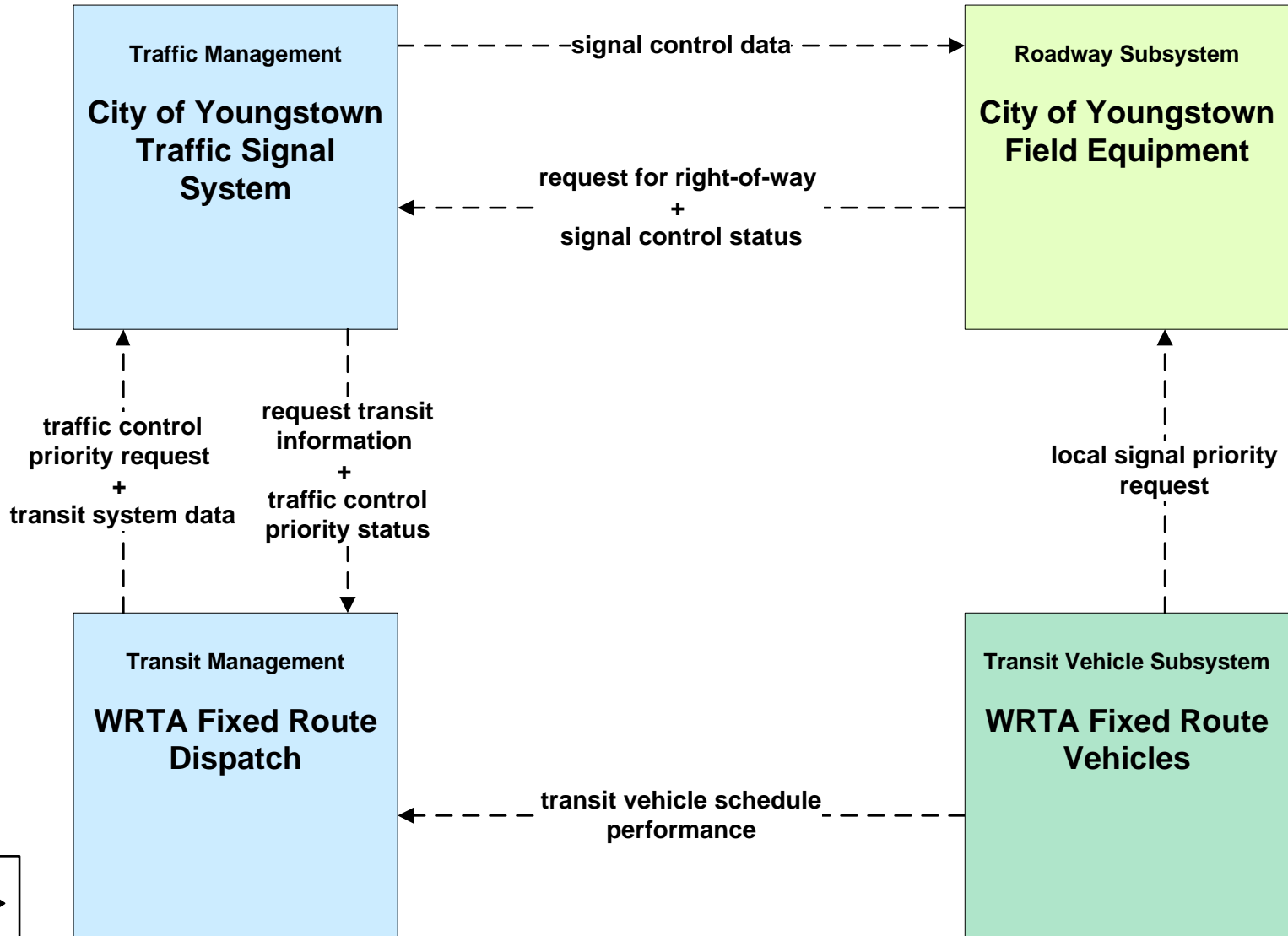
APTS08 - Transit Traveler Information WRTA SST



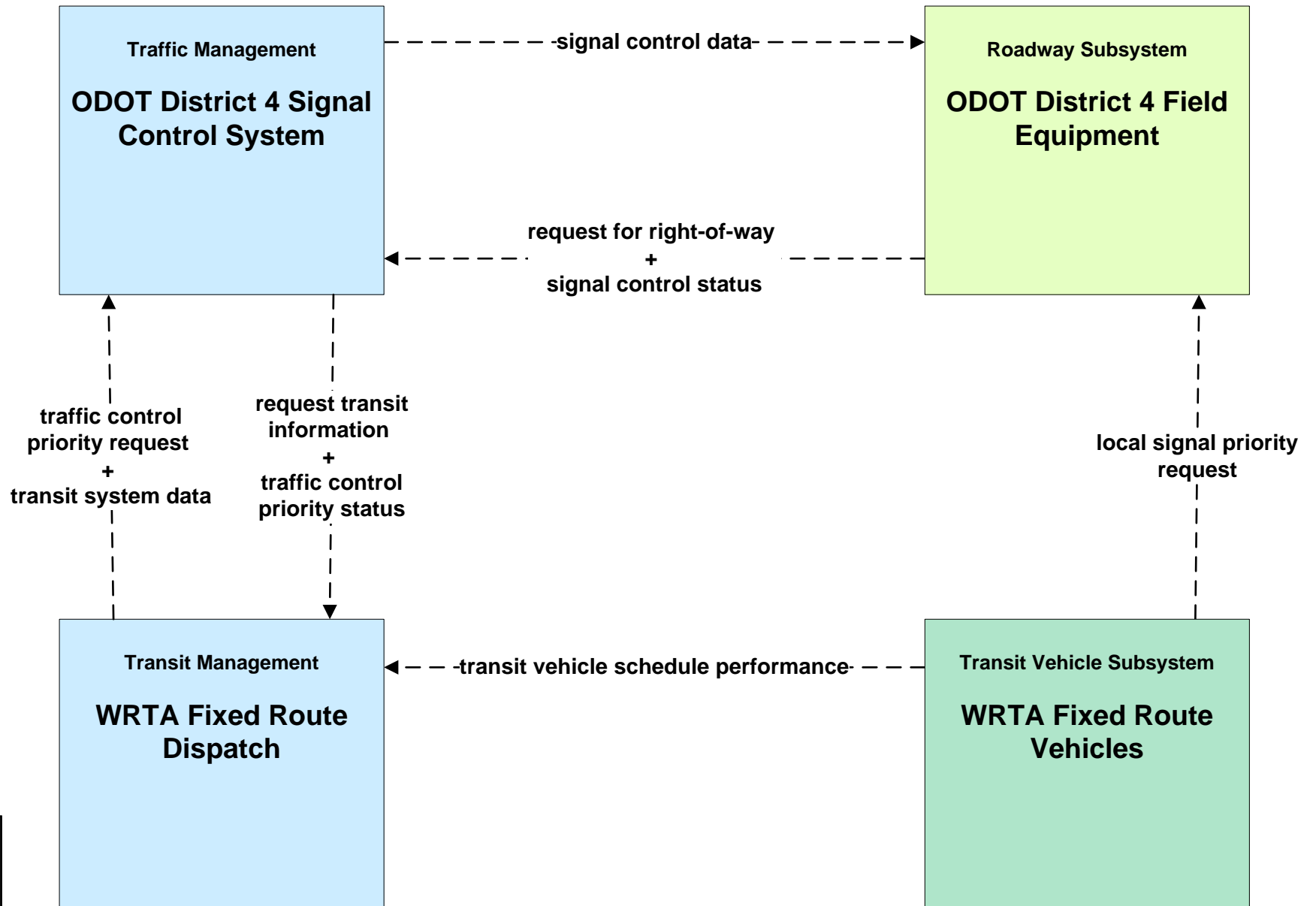
APTS08 - Transit Traveler Information WRTA EasyGo



**APTS09 – Transit Signal Priority
WRTA**



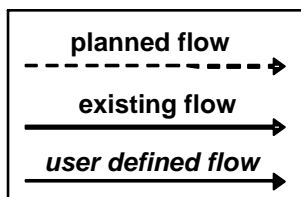
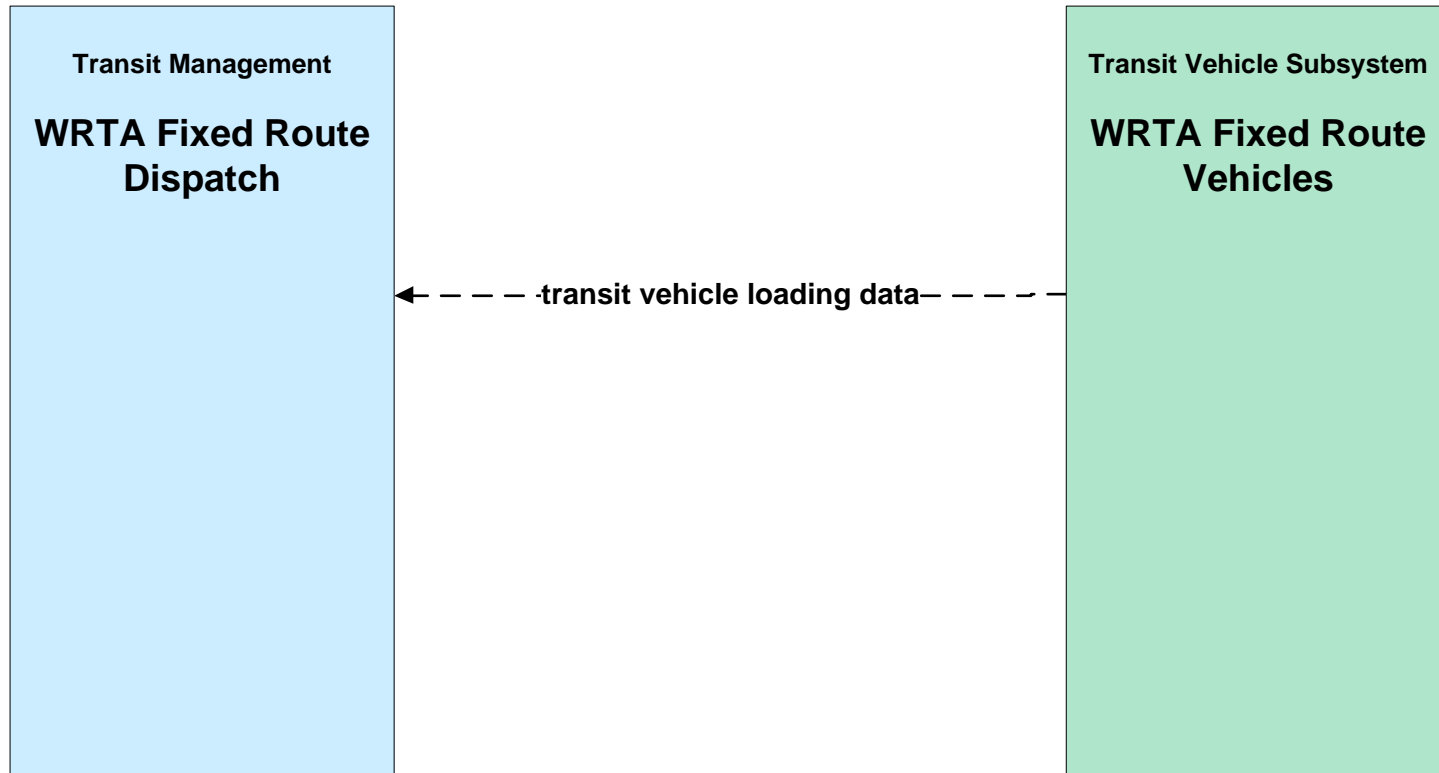
**APTS09 - Transit Signal Priority
 ODOT/WRTA Transit Signal Priority**



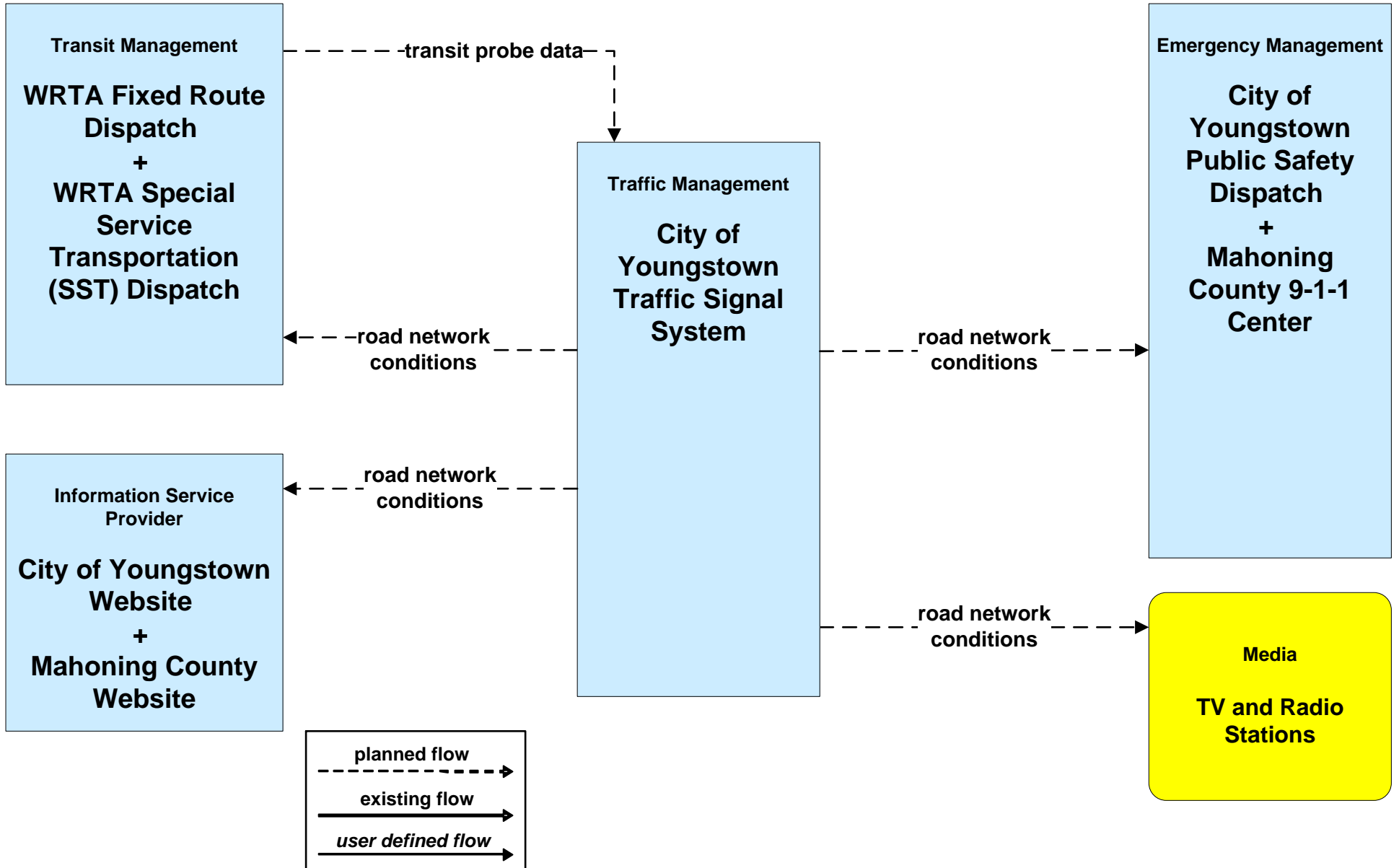
LEGEND

- planned and future flow** (dashed arrow)
- existing flow** (solid arrow)
- user defined flow** (solid arrow with underline)

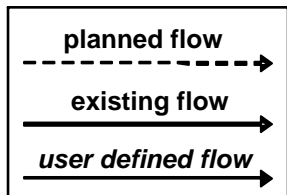
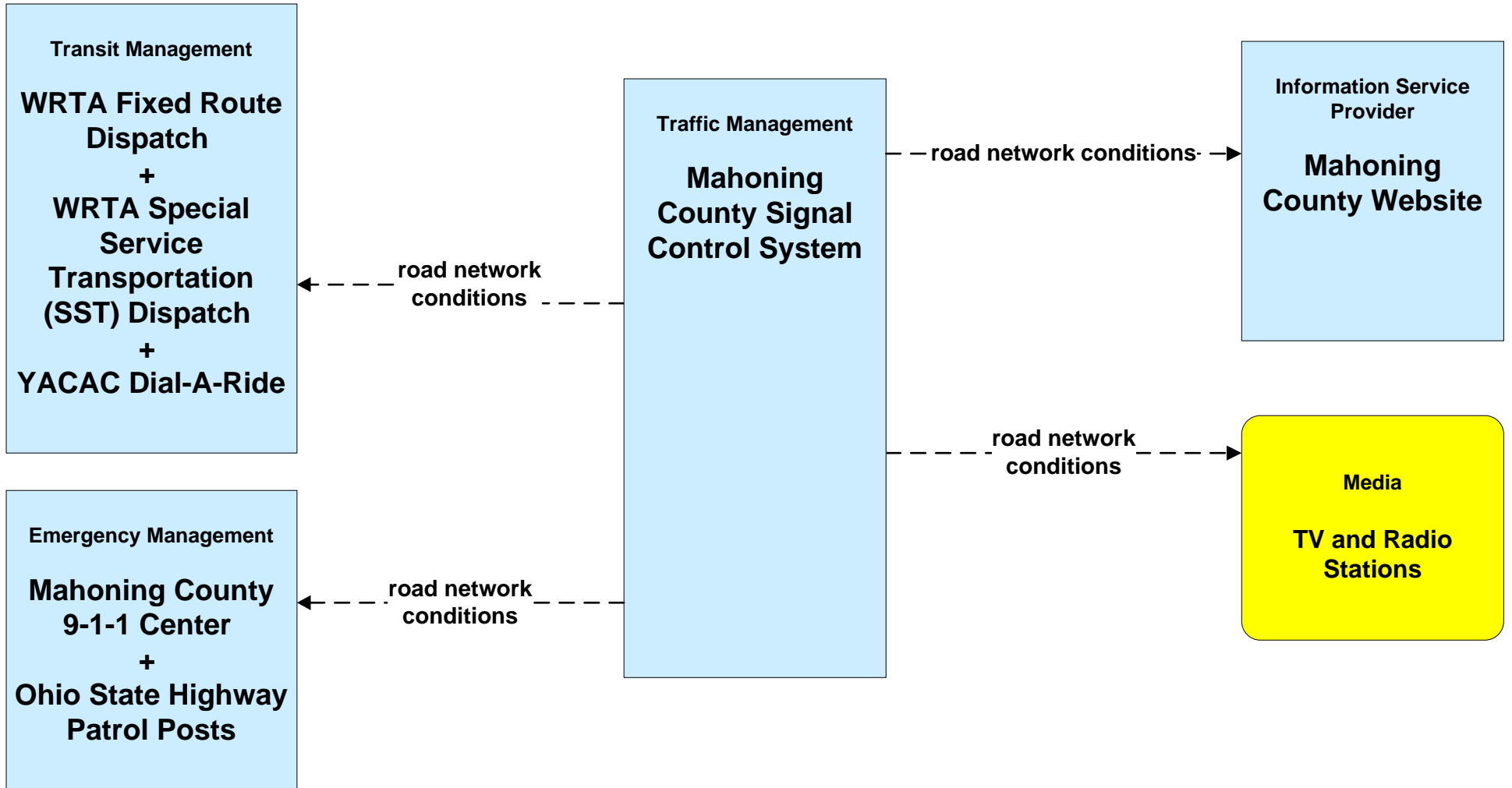
APTS10 - Transit Passenger Counting WRTA



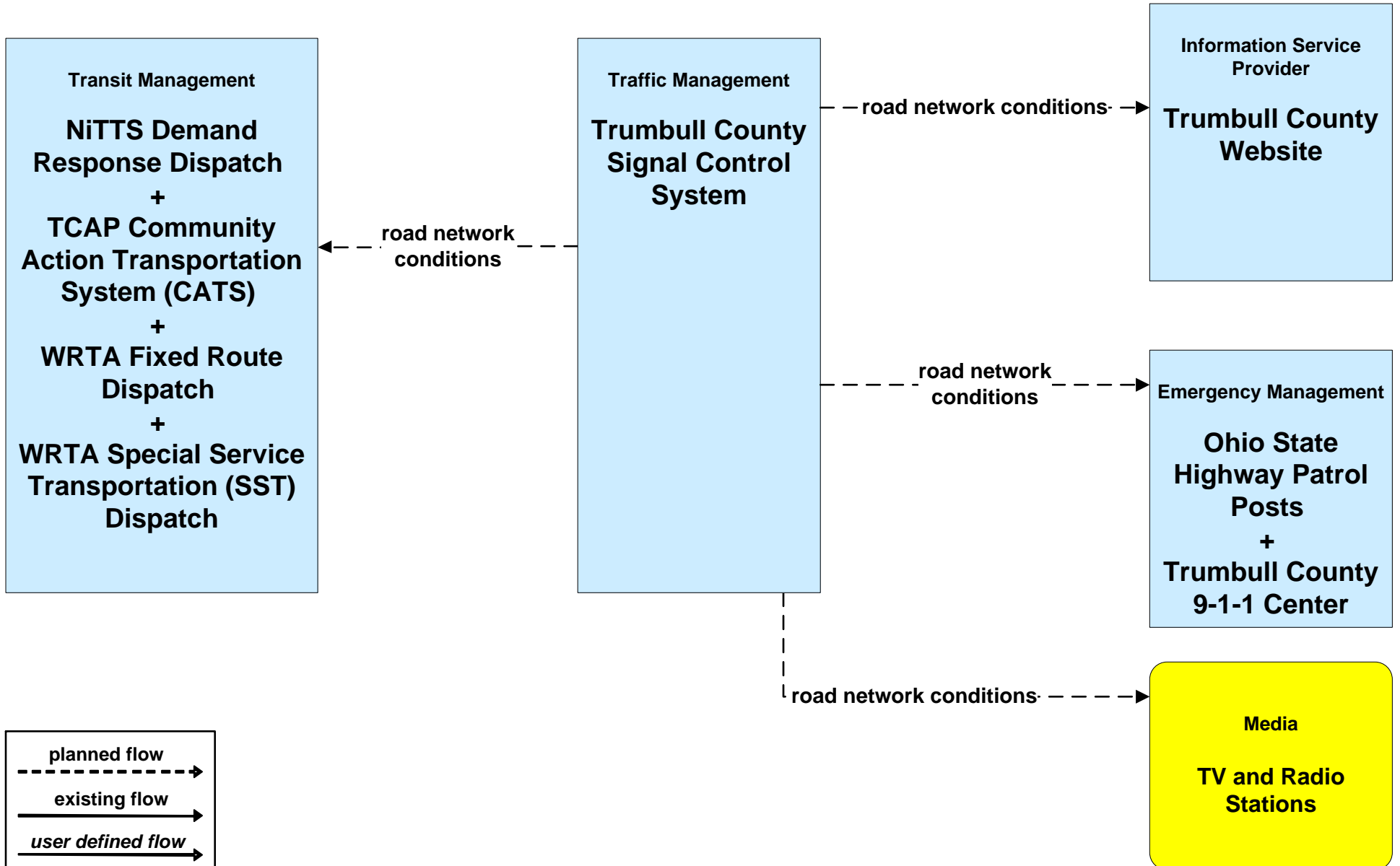
**ATMS06 - Traffic Information Dissemination
City of Youngstown**



**ATMS06 - Traffic Information Dissemination
Mahoning County**



ATMS06 - Traffic Information Dissemination Trumbull County

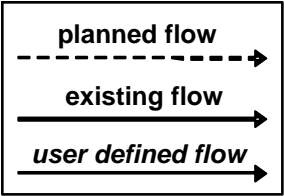
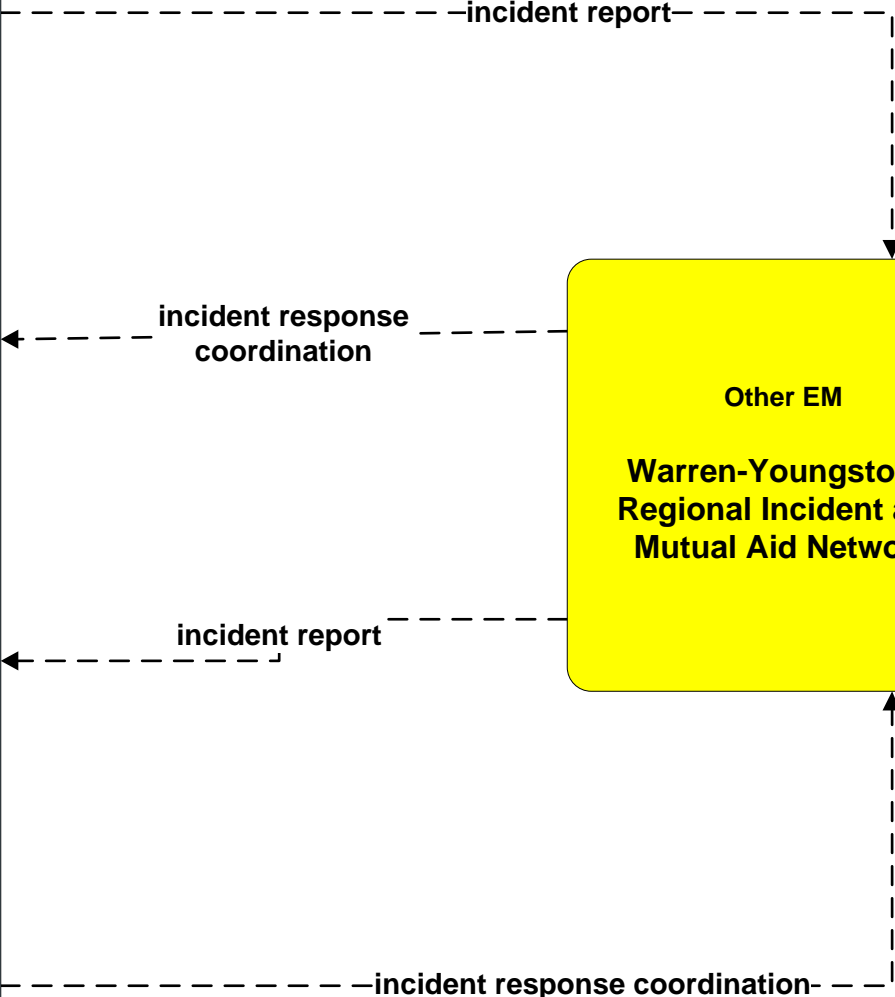


**EM01 - Emergency Response Coordination
Youngstown/Warren Regional Incident and Mutual Aid Network**

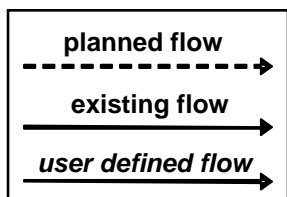
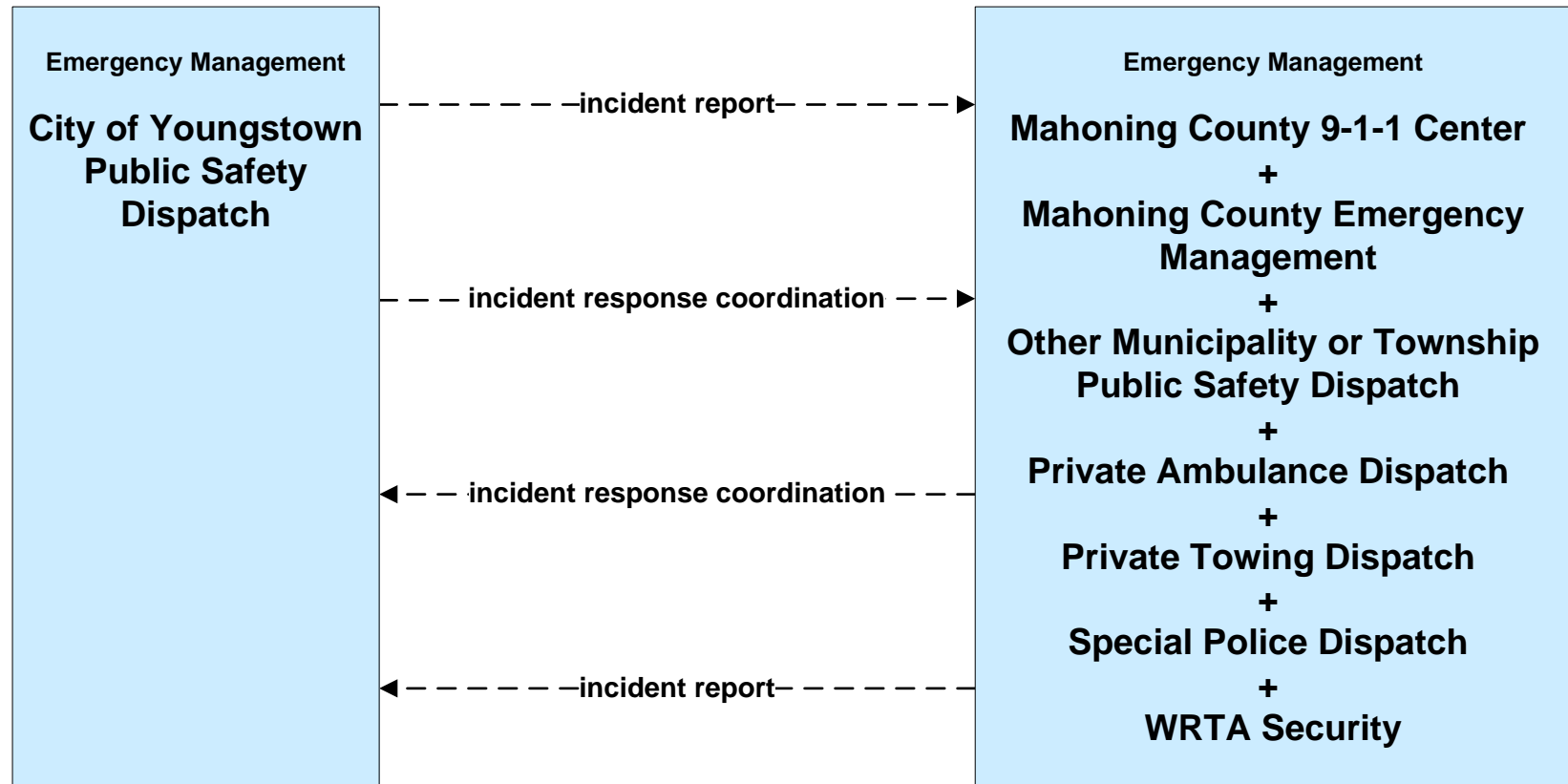
- Emergency Management**
- City of Niles Public Safety Dispatch
- +
- City of Warren Public Safety Dispatch
- +
- City of Youngstown Public Safety Dispatch
- +
- Mahoning County 9-1-1 Center
- +
- Mahoning County Emergency Management
- +
- Ohio State Highway Patrol Posts
- +
- Other County Public Safety
- +
- Other Municipality or Township Public Safety Dispatch
- +
- Special Police Dispatch
- +
- Trumbull County 9-1-1 Center
- +
- Trumbull County Emergency Management Center
- +
- WRTA Security
- +
- Youngstown-Warren Air Reserve Station

Other EM

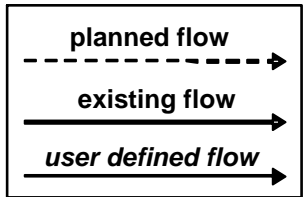
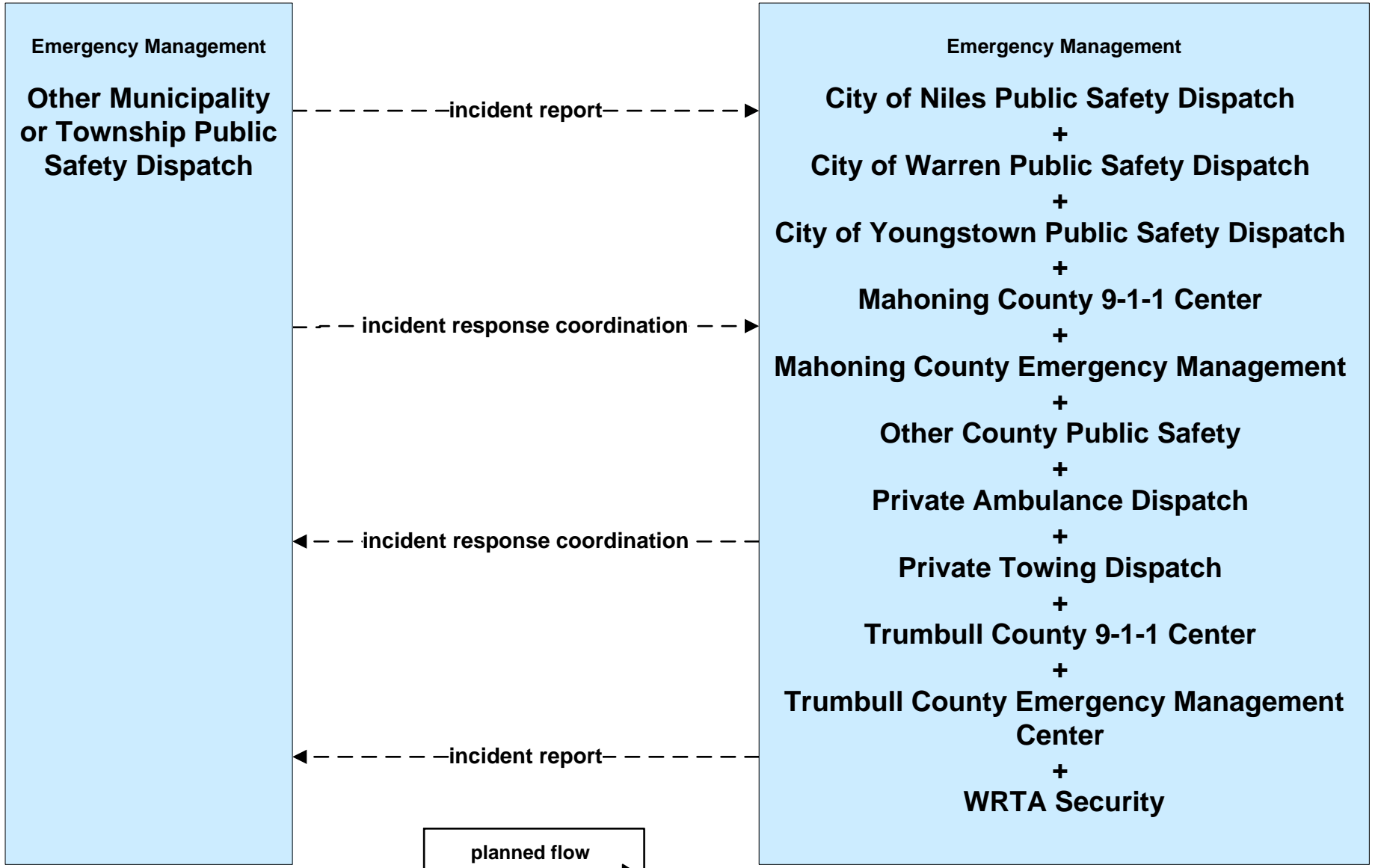
**Warren-Youngstown
Regional Incident and
Mutual Aid Network**



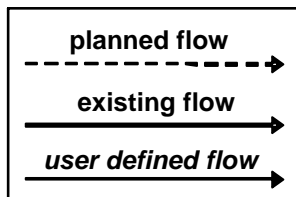
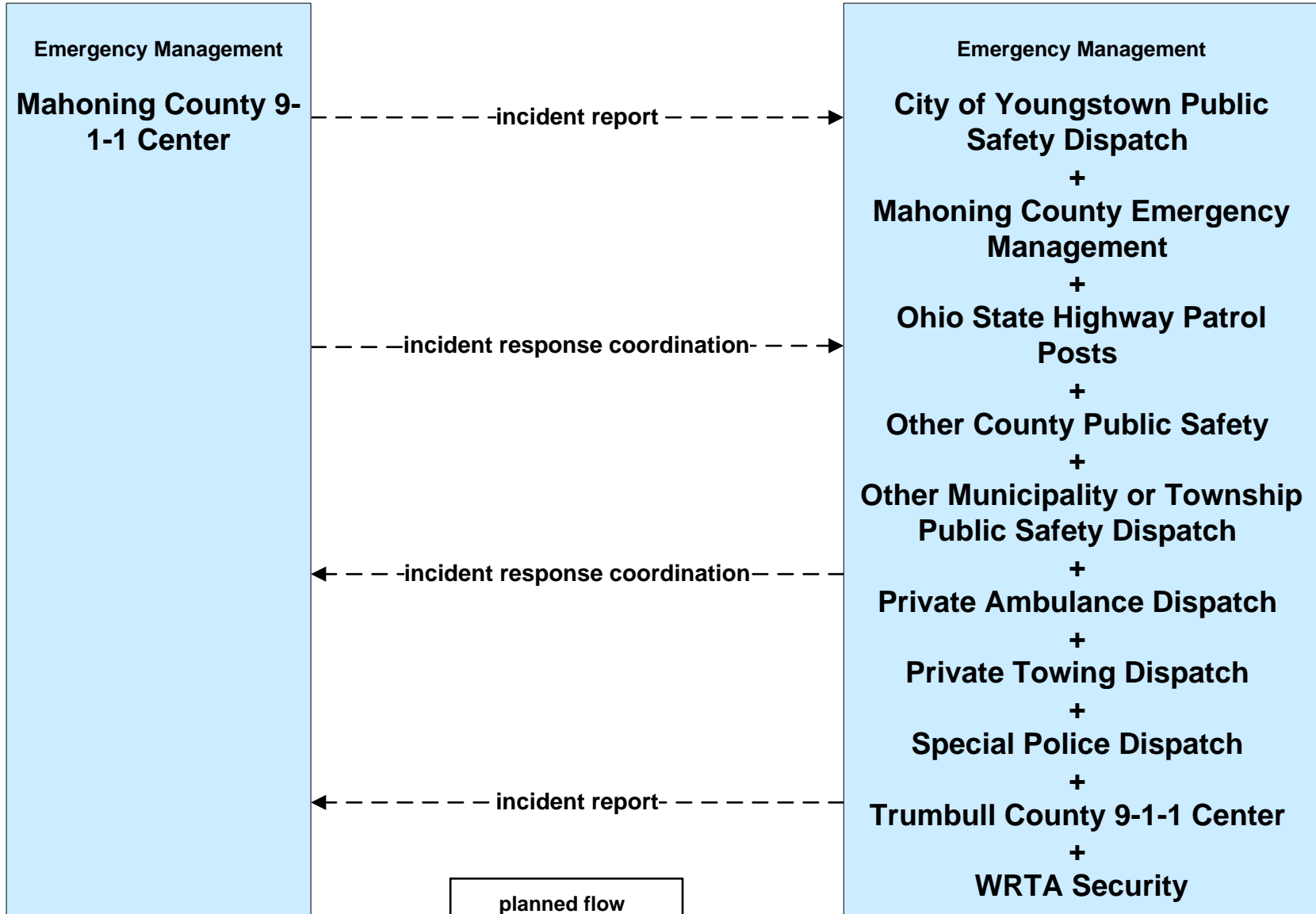
**EM01 - Emergency Response Coordination
City of Youngstown Public Safety**



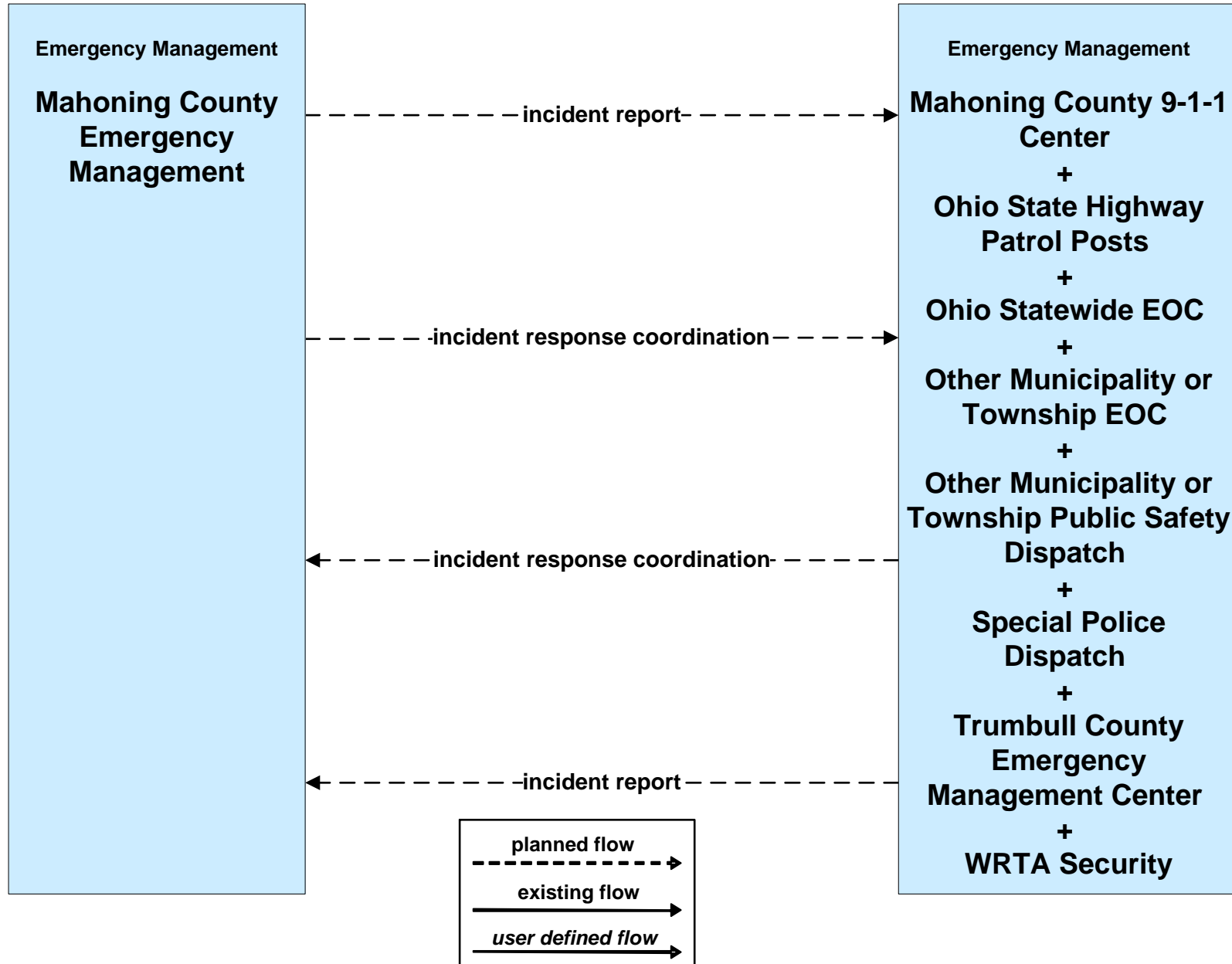
**EM01 - Emergency Response Coordination
Municipal Public Safety Dispatch**



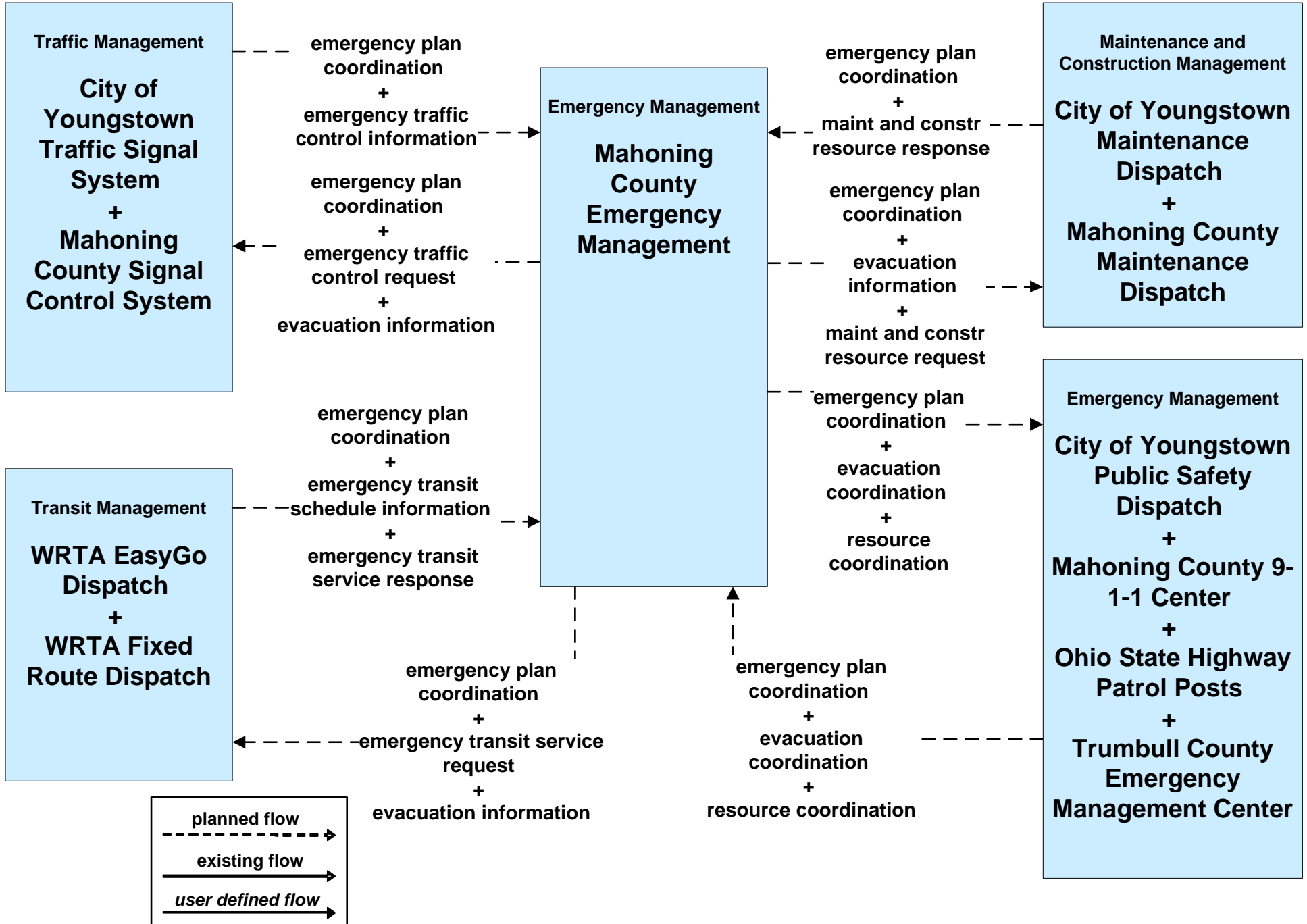
**EM01 - Emergency Response Coordination
Mahoning County 9-1-1 Center**



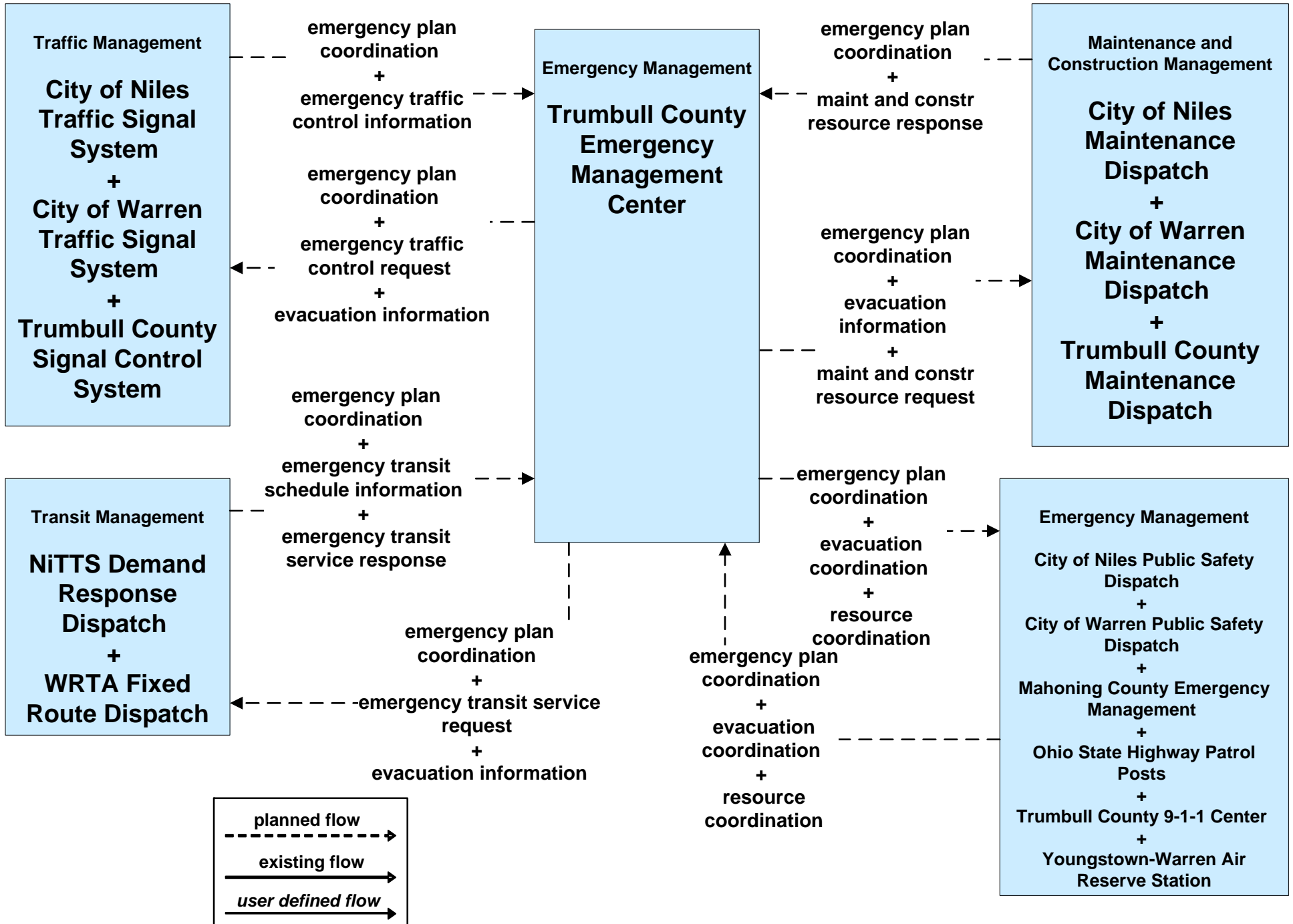
**EM01 - Emergency Response Coordination
Mahoning County Emergency Management**



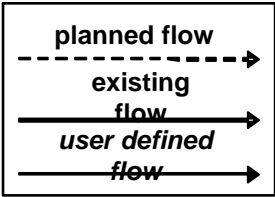
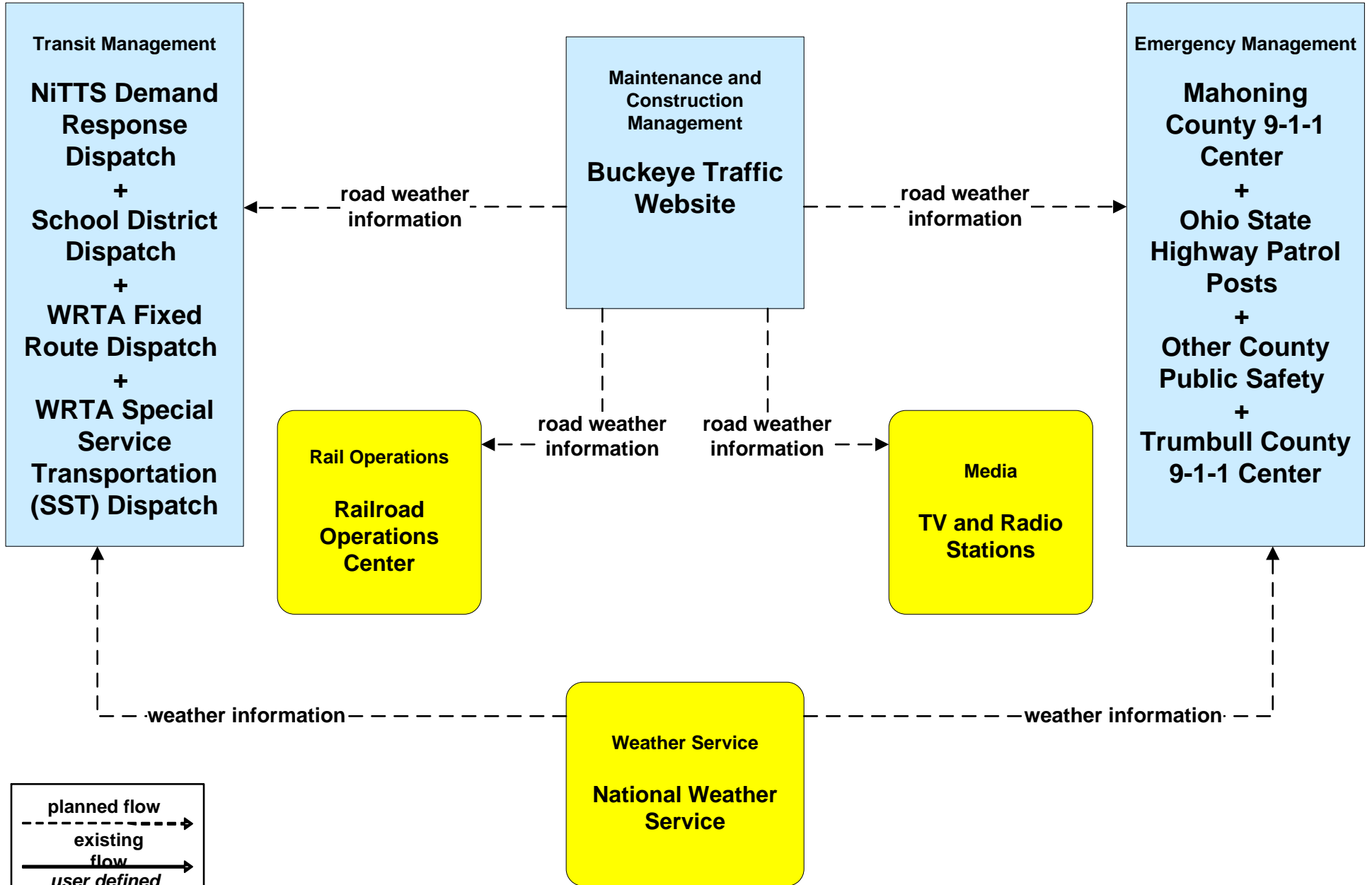
EM09 - Evacuation and Reentry Management Mahoning County EOC



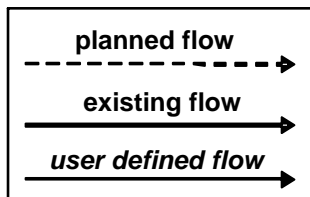
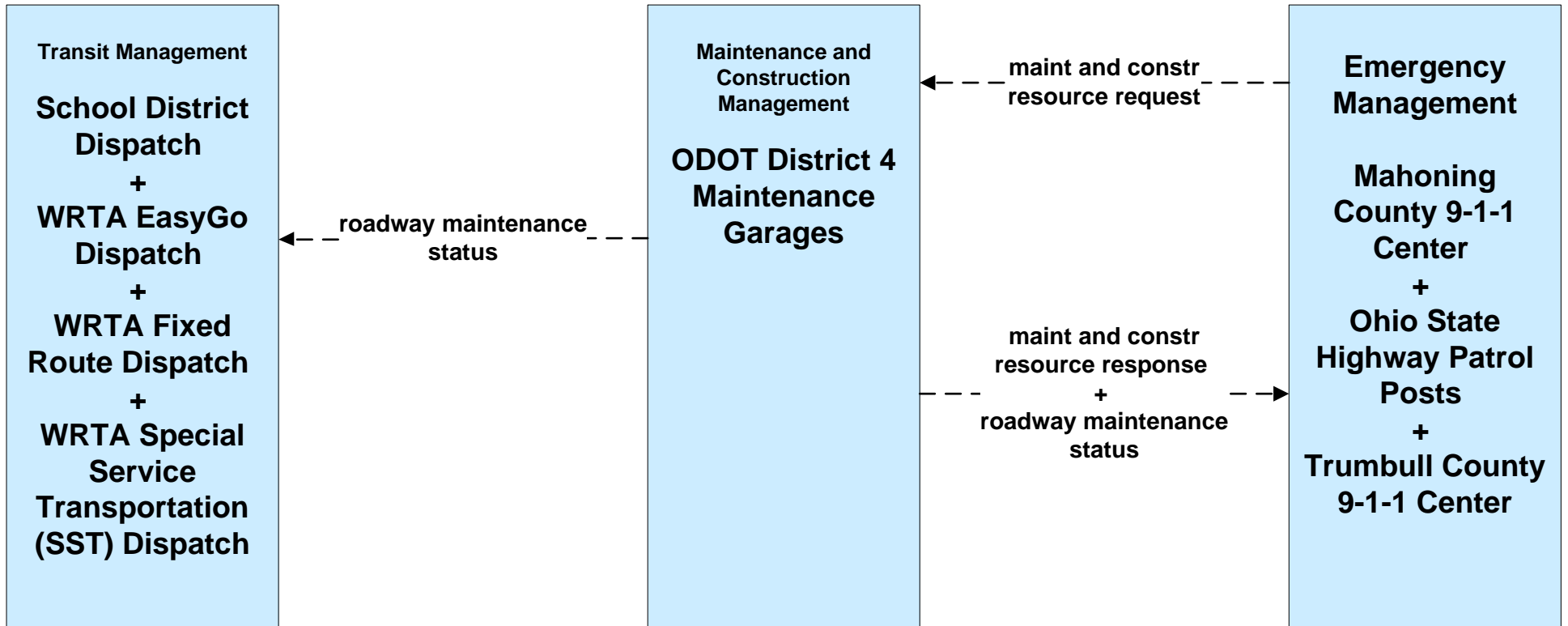
EM09 - Evacuation and Reentry Management Trumbull County EOC



**MC04 - Weather Information Processing and Distribution
ODOT District 4**



**MC06 - Winter Maintenance
ODOT District 4**



**MC06 - Winter Maintenance
City of Youngstown**

