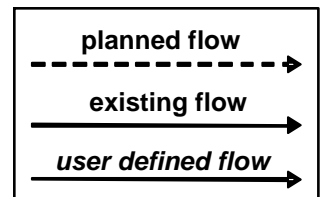
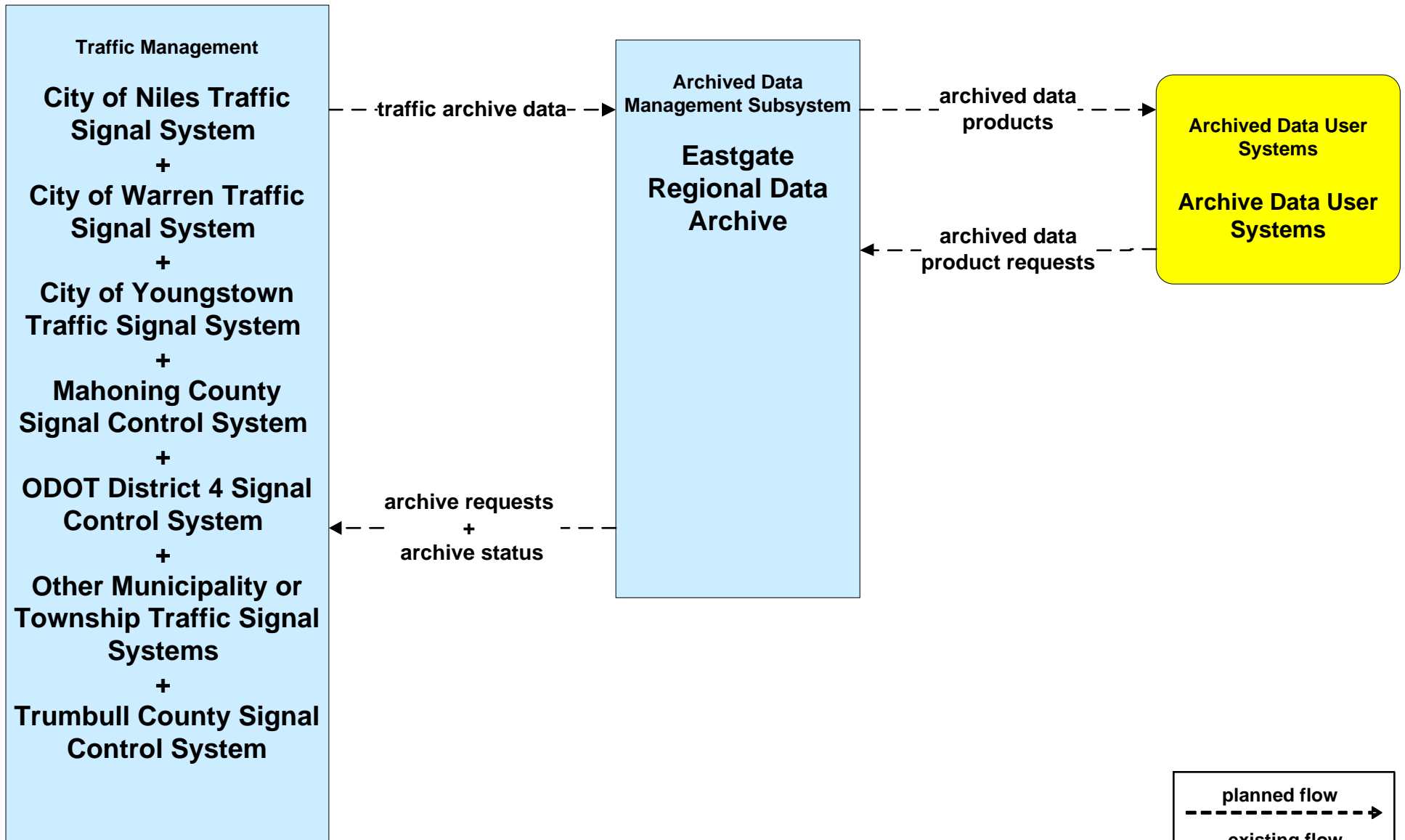
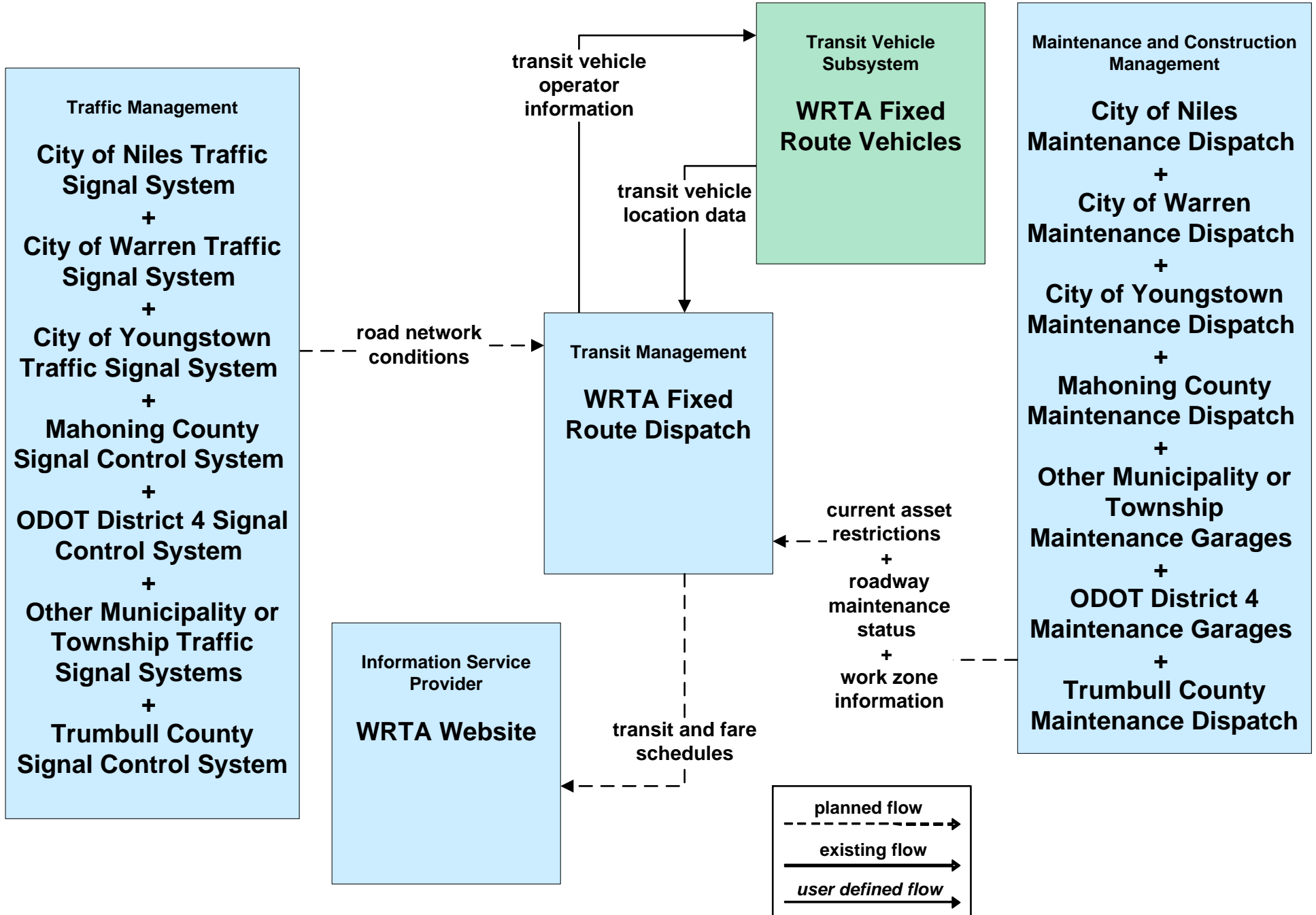


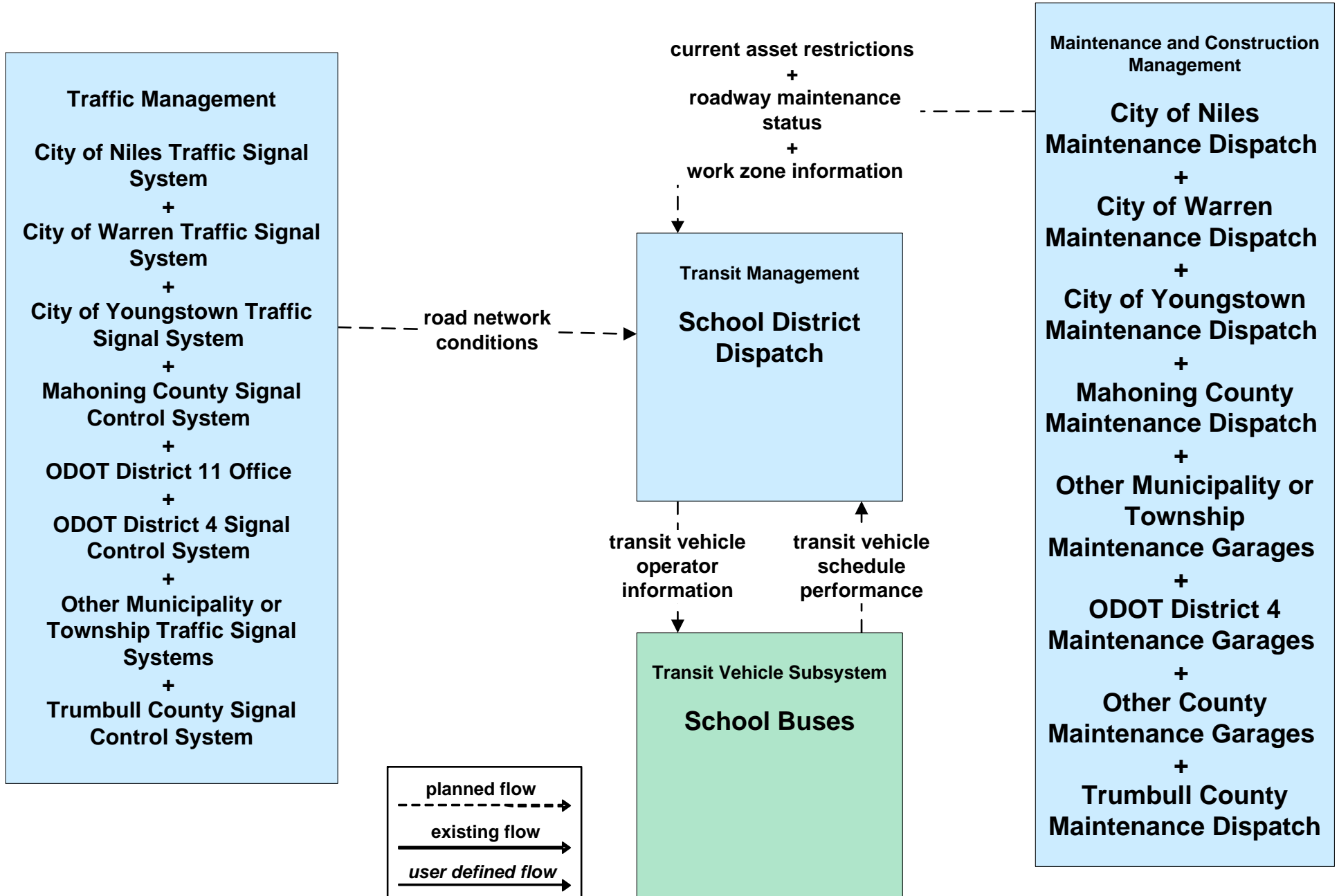
**AD1 - ITS Data Mart  
Eastgate Regional Data Archive**



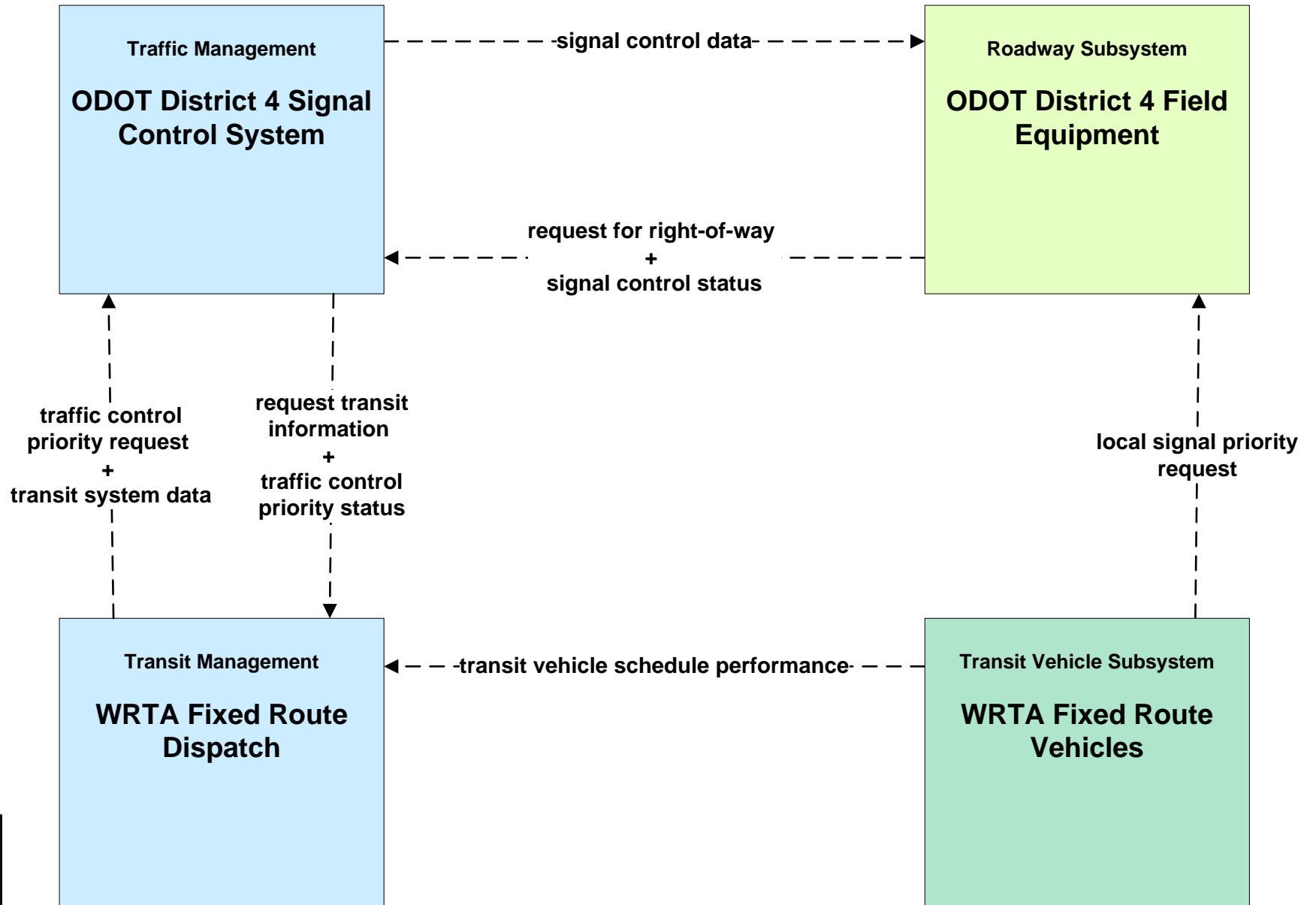
# APTS02 - Transit Fixed-Route Operations WRTA



# APTS02 - Transit Fixed-Route Operations School Districts



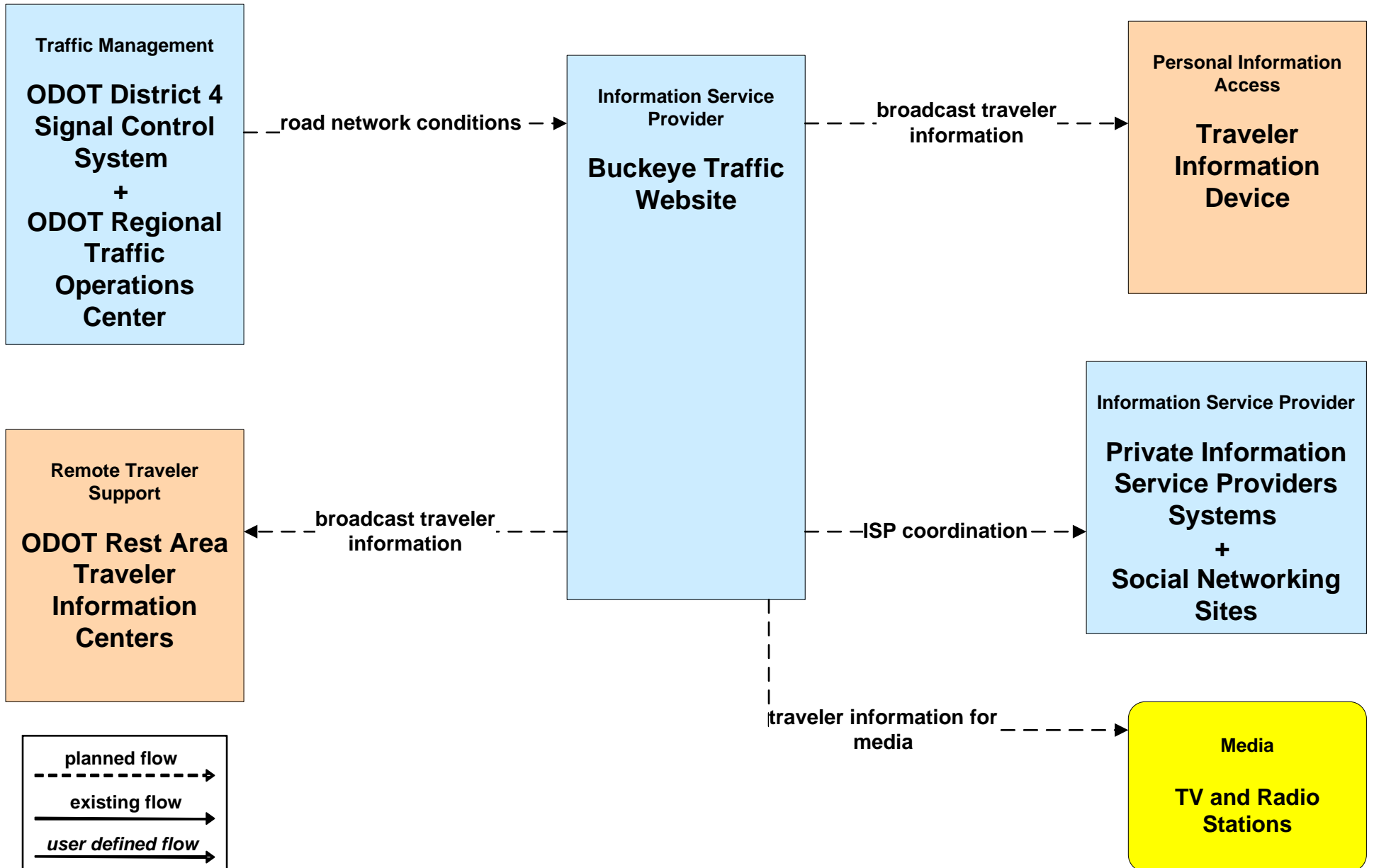
**APTS09 - Transit Signal Priority  
 ODOT/WRTA Transit Signal Priority**



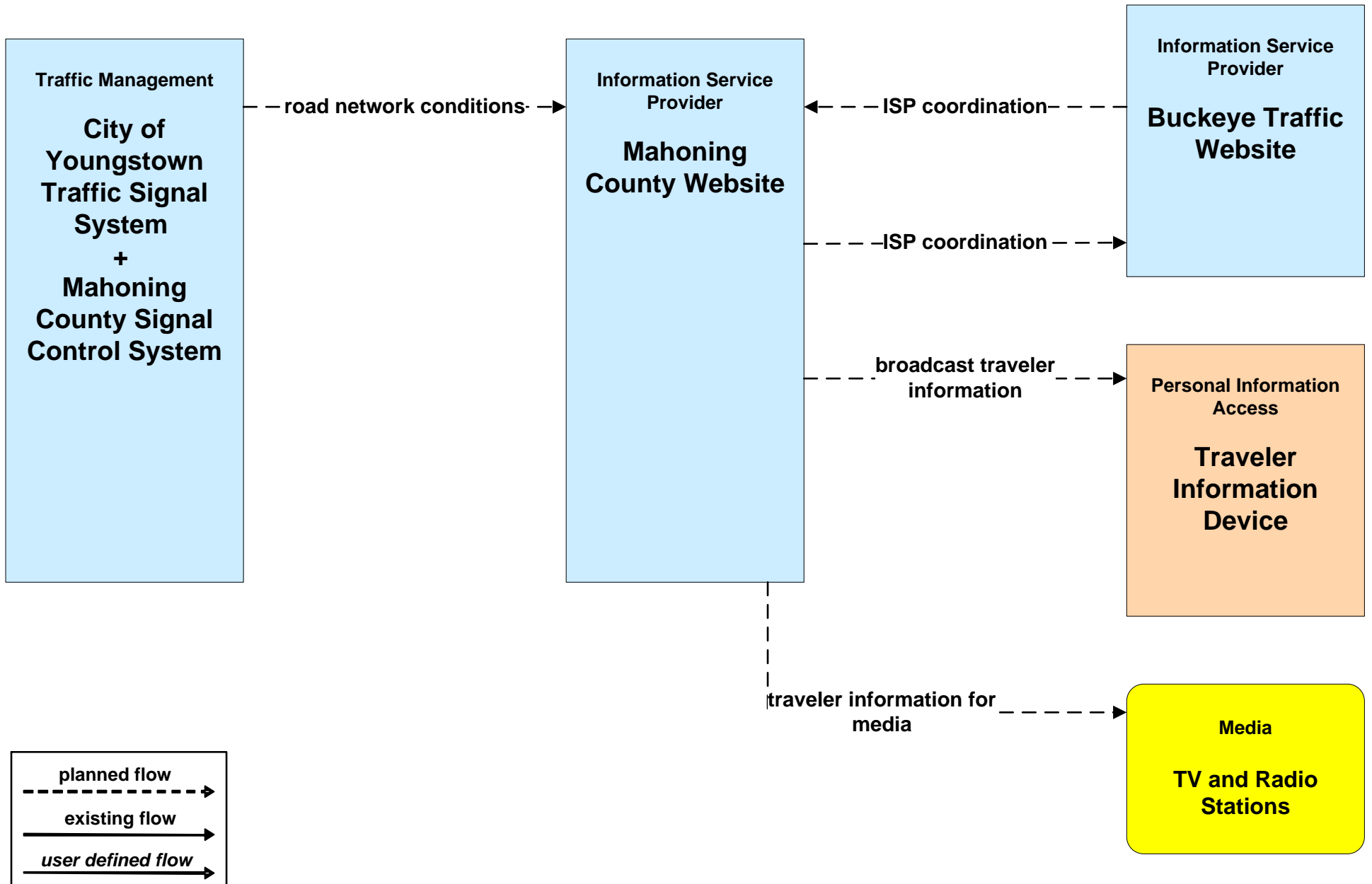
**LEGEND**

- planned and future flow* (dashed arrow)
- existing flow* (solid arrow)
- user defined flow* (solid arrow)

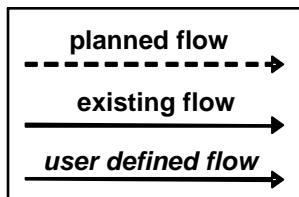
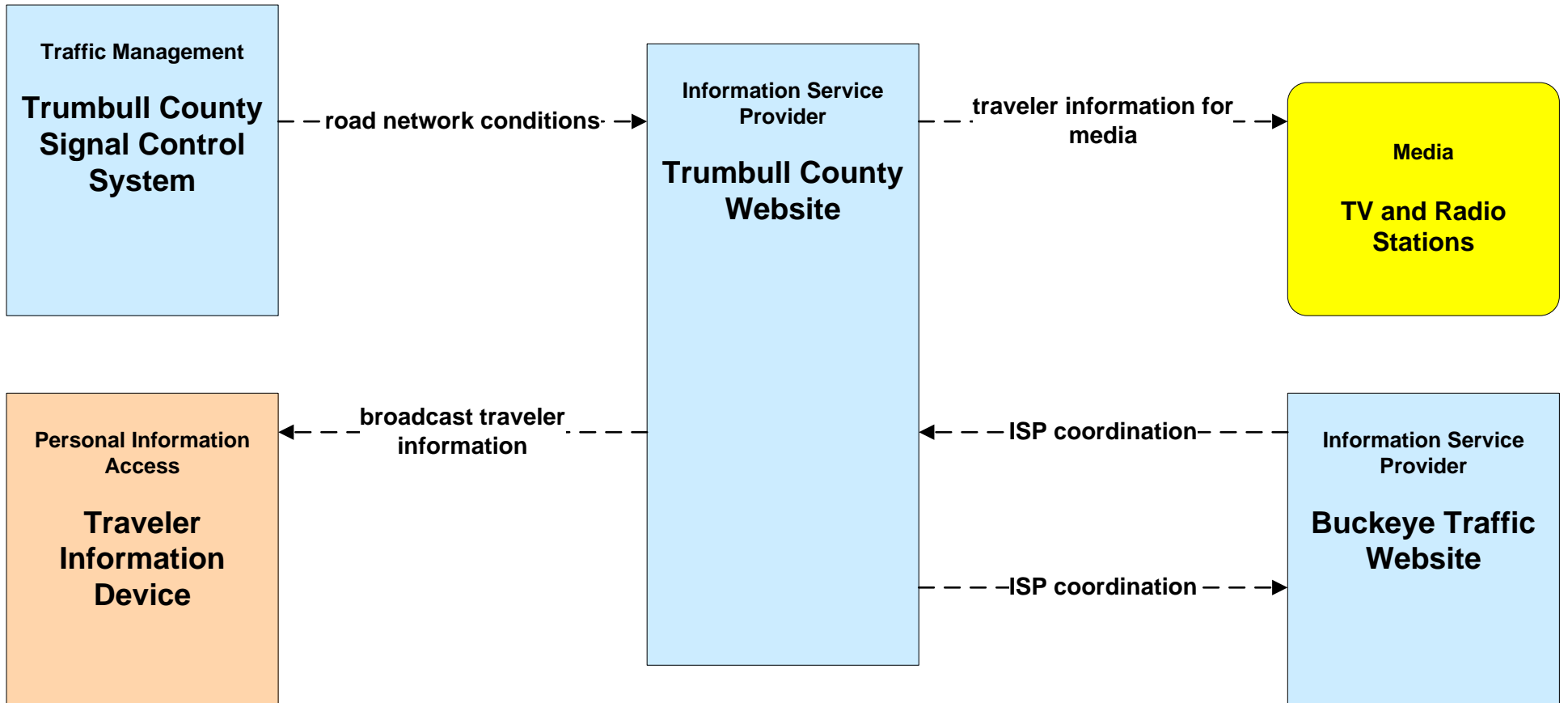
# ATIS01 - Broadcast Traveler Information ODOT



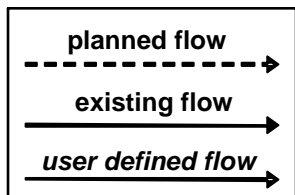
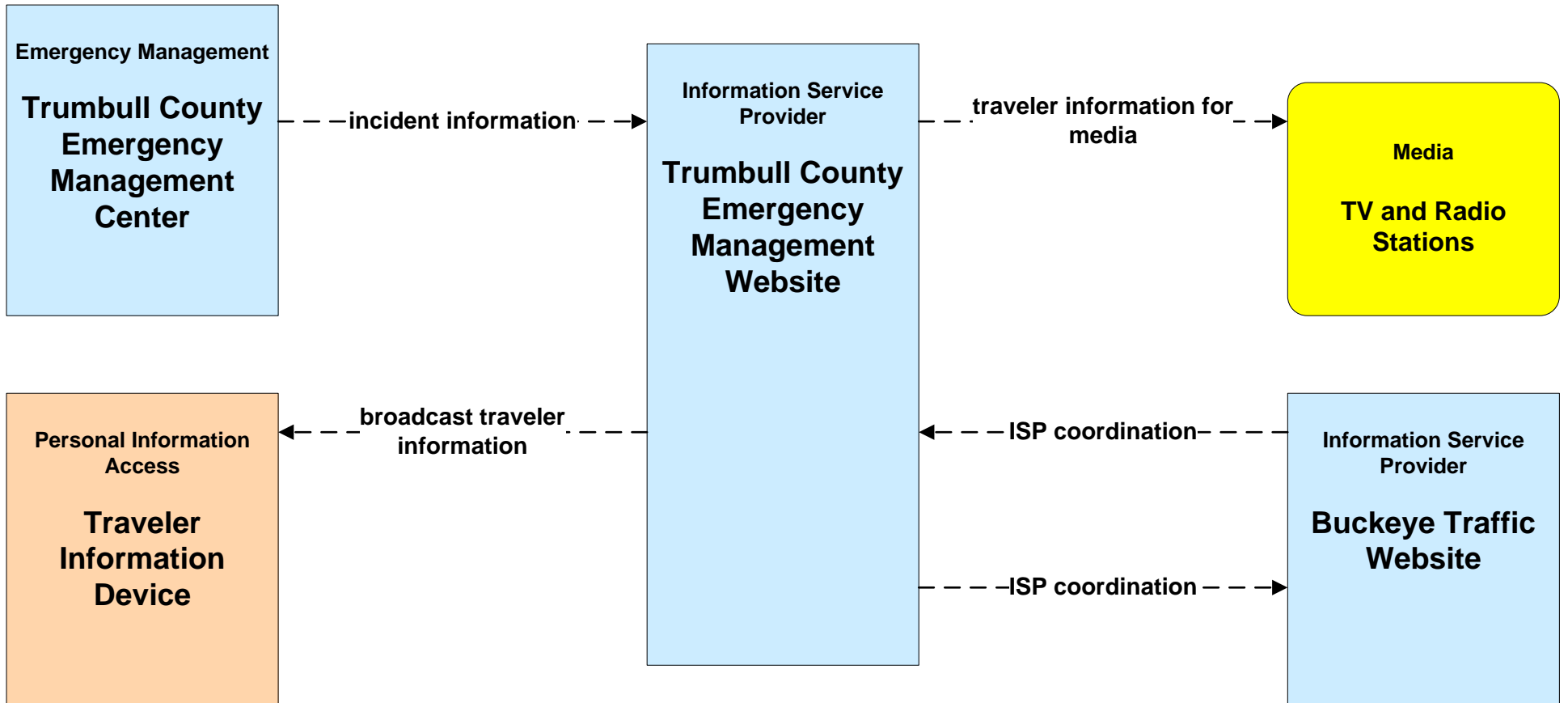
# ATIS01 - Broadcast Traveler Information Mahoning County Website



# ATIS01 - Broadcast Traveler Information Trumbull County Website

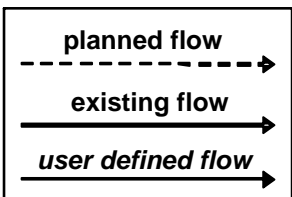
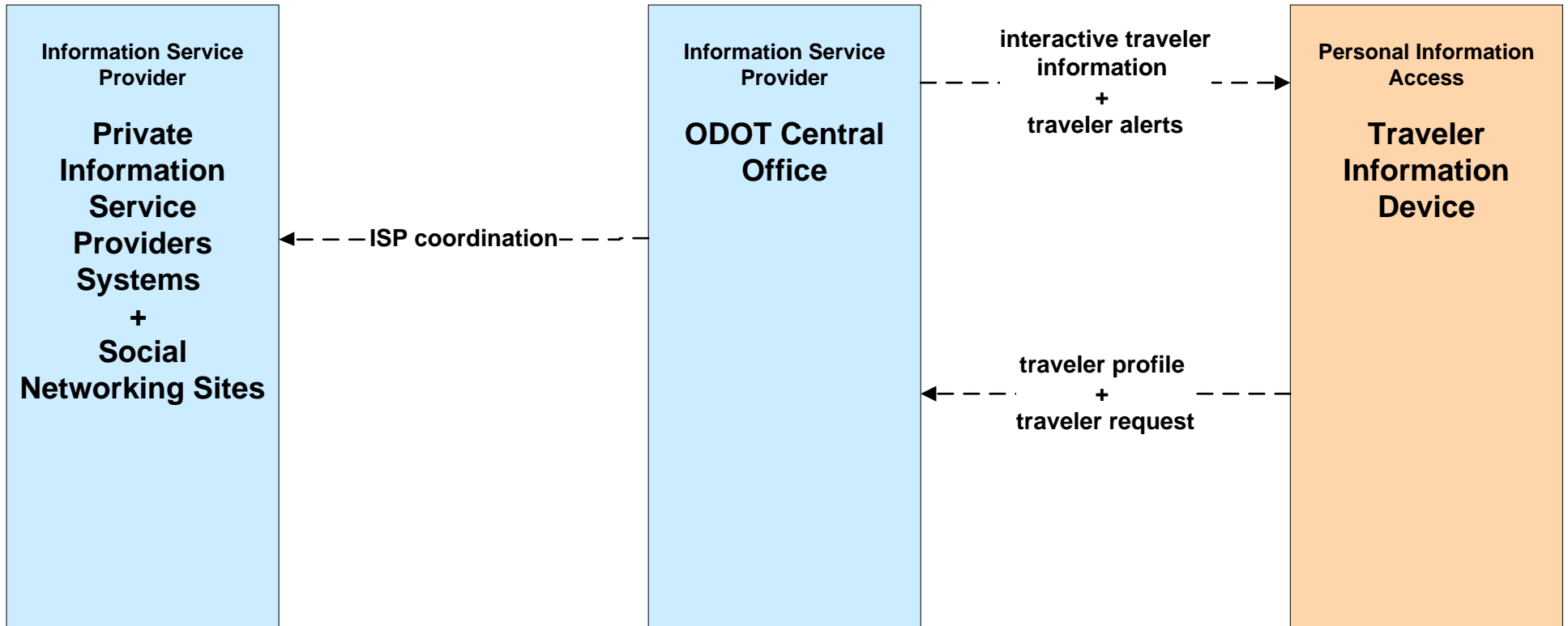


**ATIS01 - Broadcast Traveler Information  
Turnbull County EM Website**

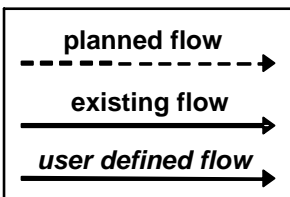
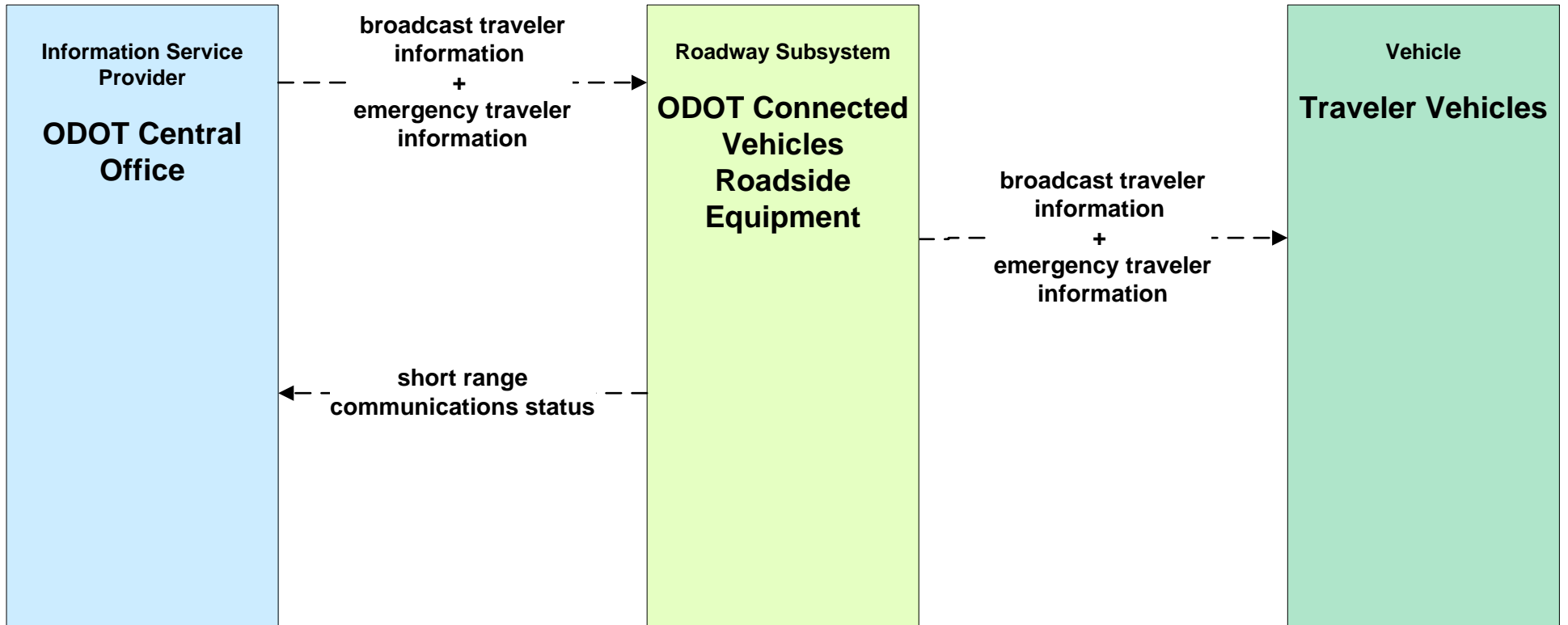




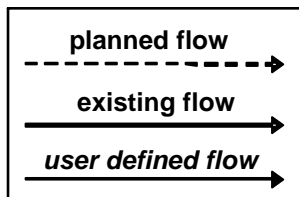
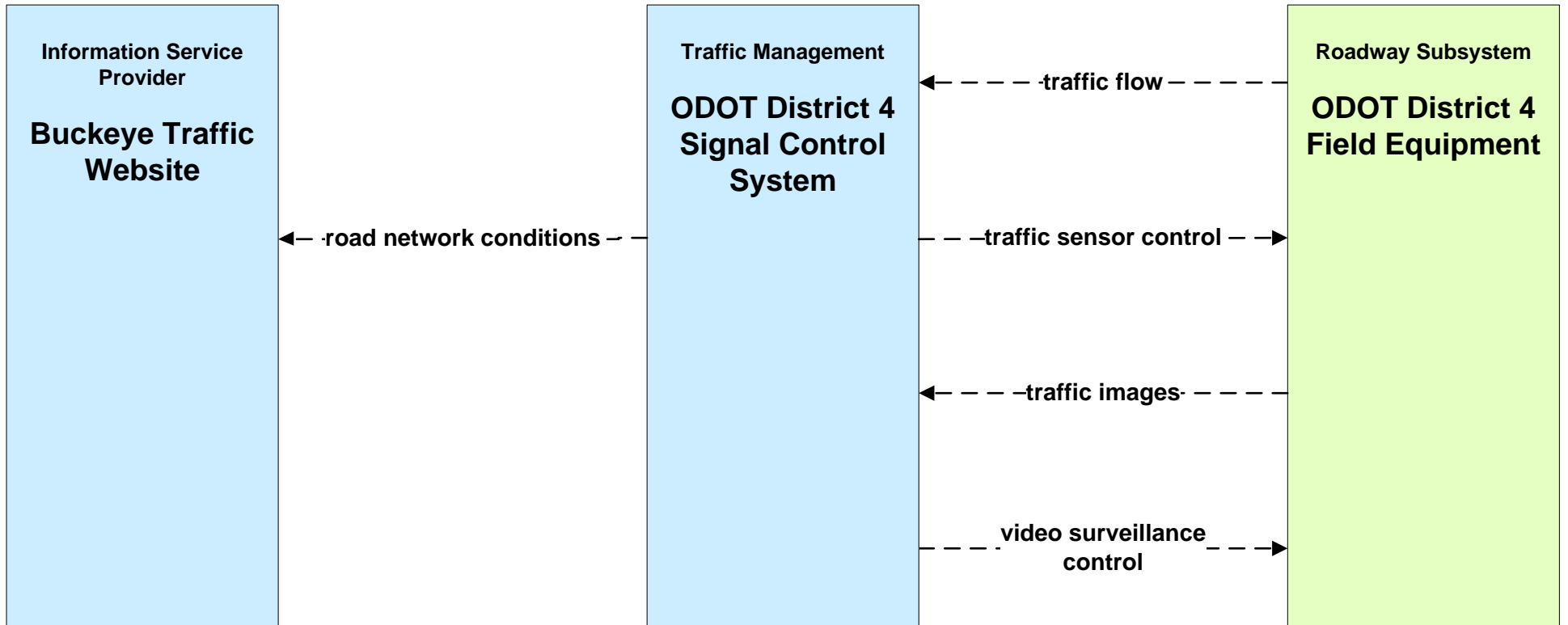
**ATIS02 - Interactive Traveler Information  
ODOT- Traveler Information Delivery**



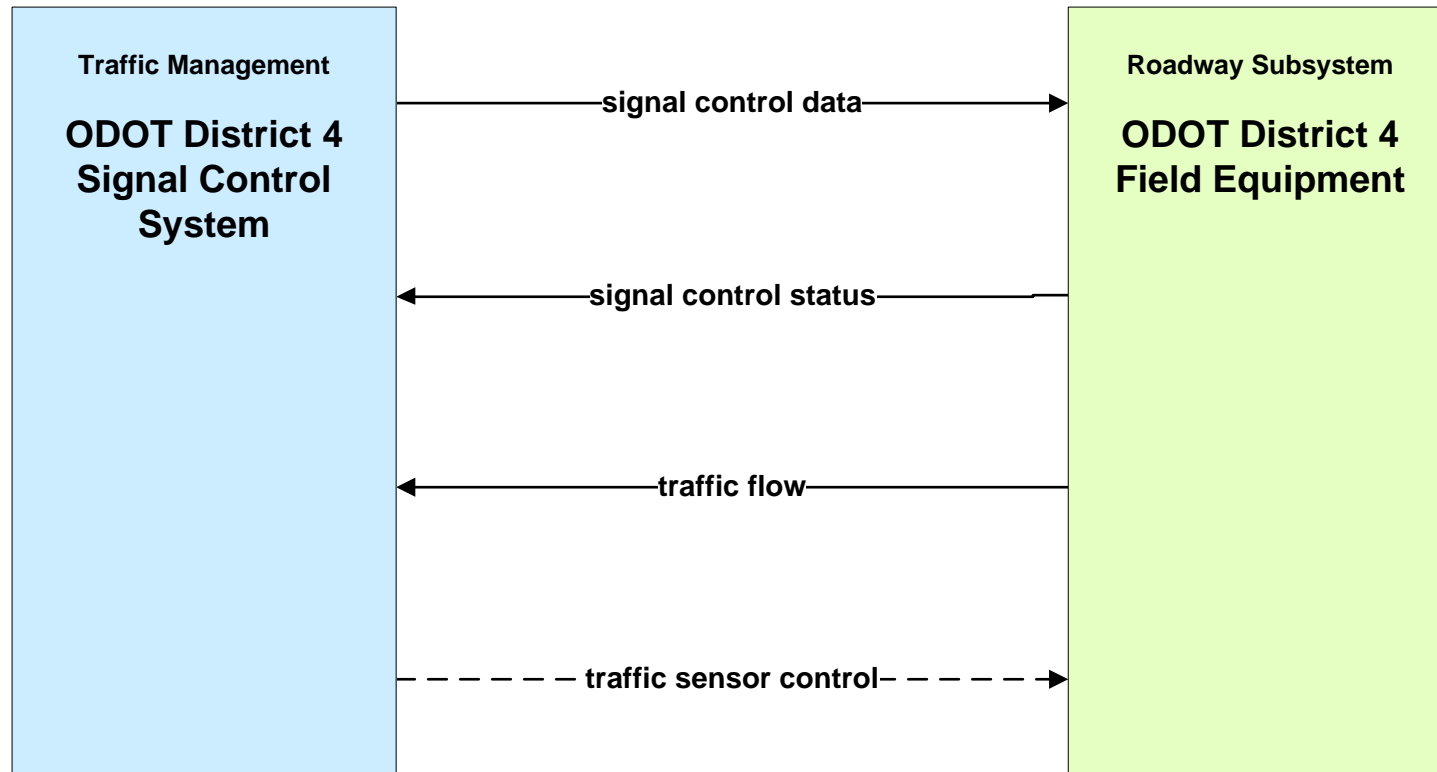
**ATIS10 – Connected Vehicle Traveler Information  
ODOT- Traveler Information Delivery**



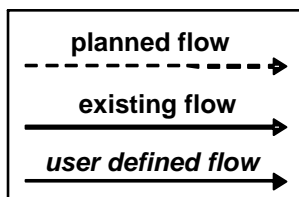
**ATMS01 - Network Surveillance  
ODOT District 4**



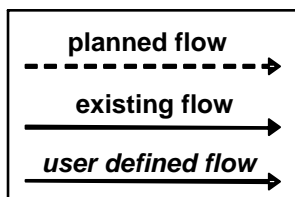
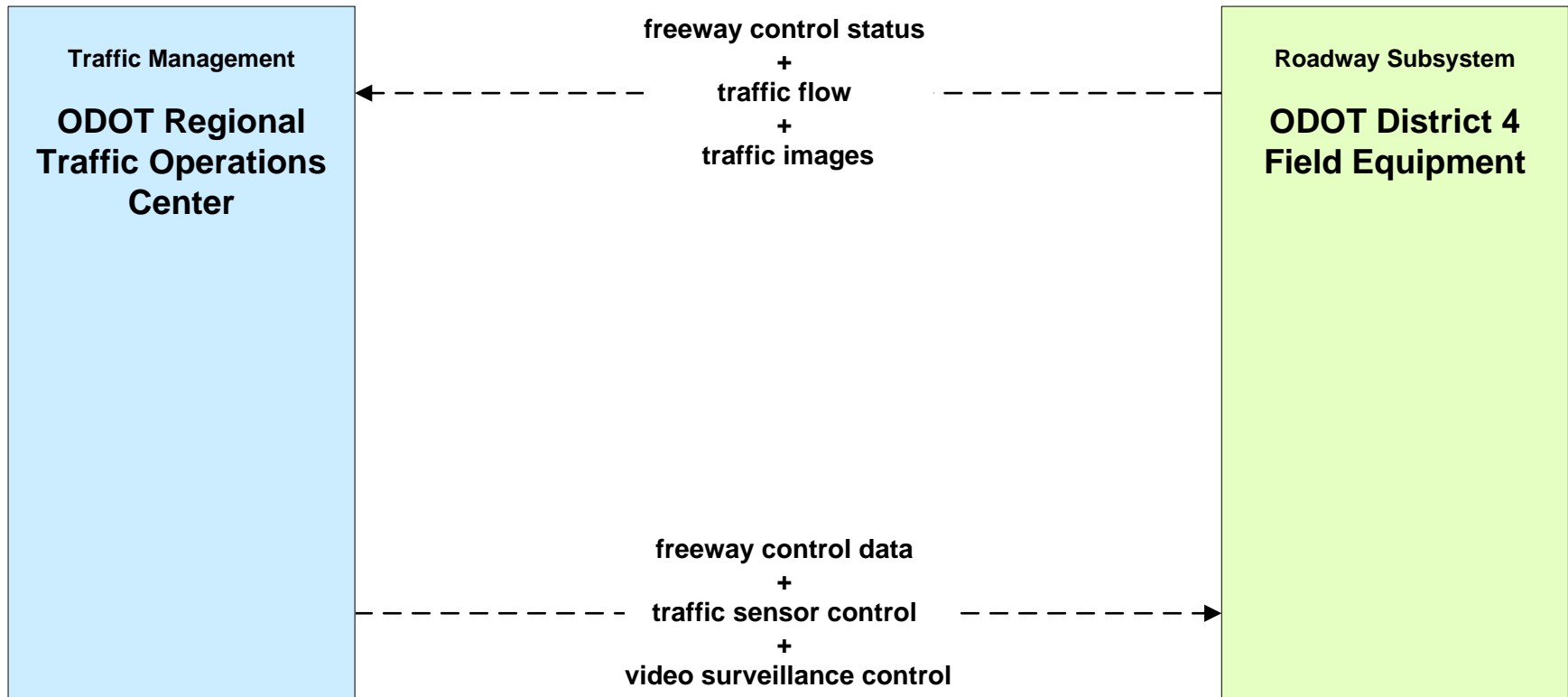
# ATMS03 - Surface Street Control ODOT District 4 Signal Control System



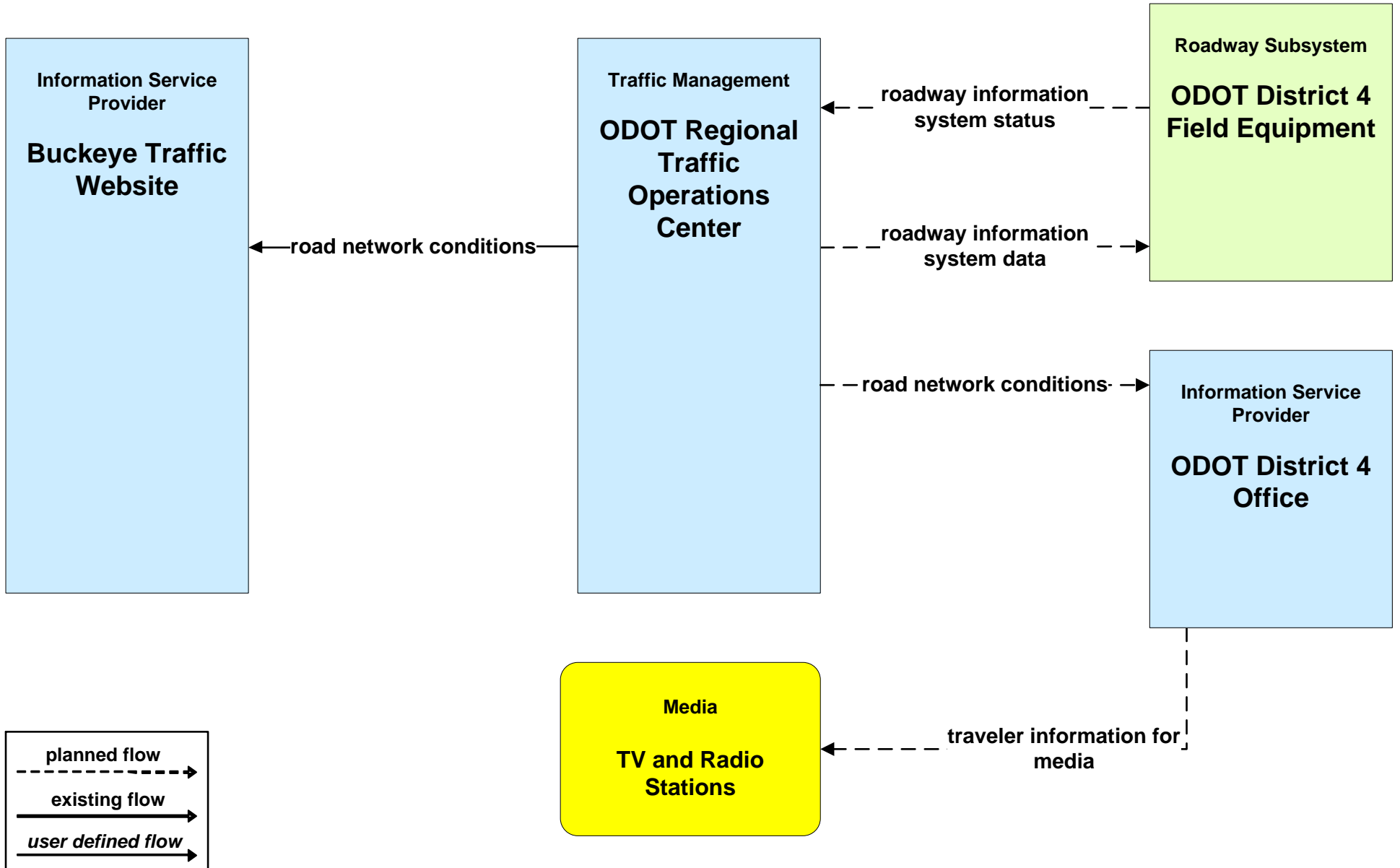
*ODOT currently gets volume counts from loops.*



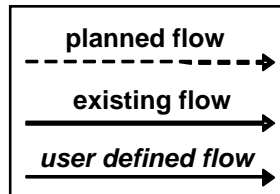
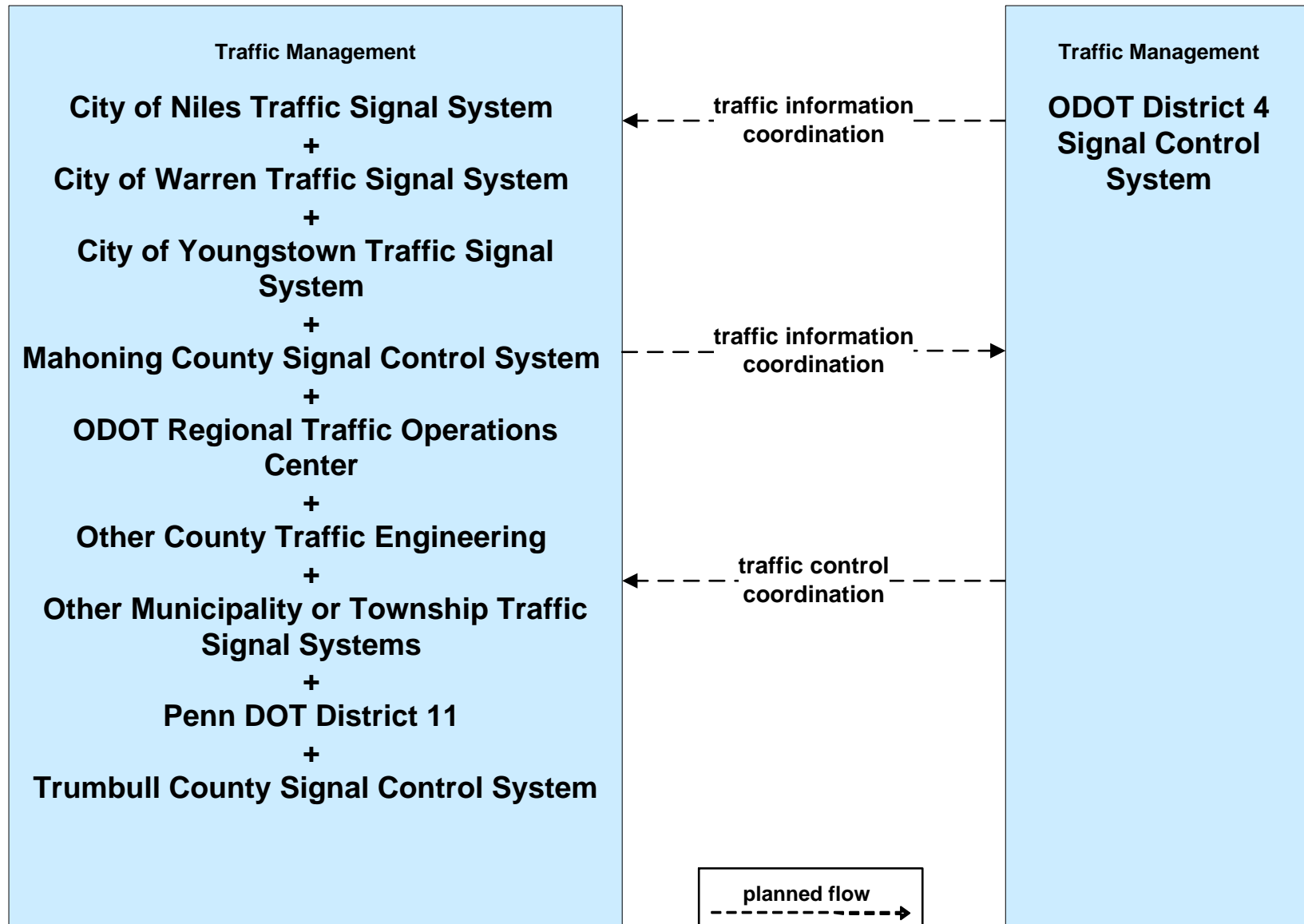
# ATMS04 - Freeway Control ODOT Freeway Management



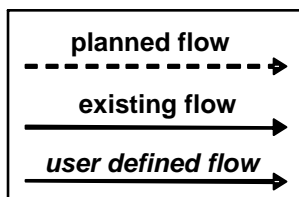
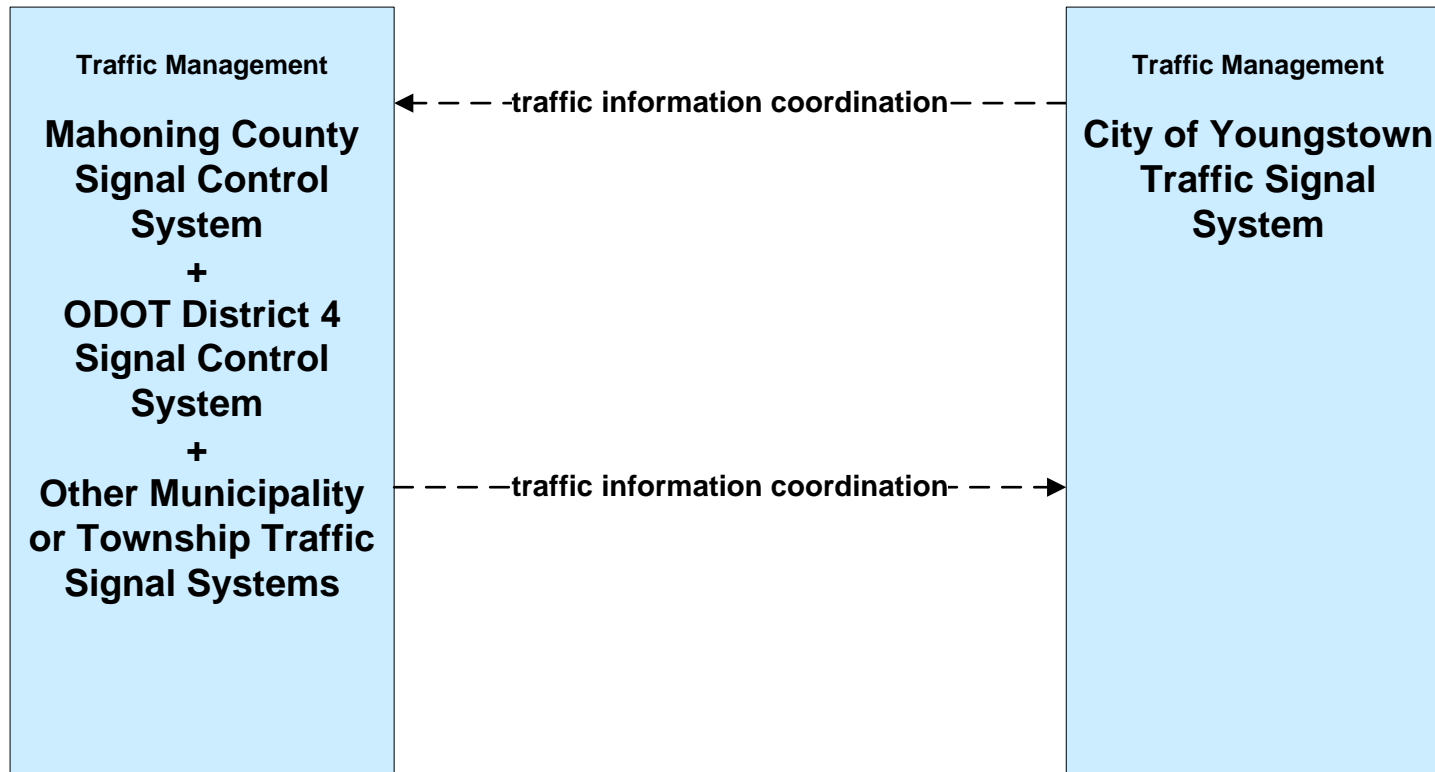
# ATMS06 - Traffic Information Dissemination ODOT Regional Traffic Operations



**ATMS07 - Regional Traffic Control  
ODOT District 4**

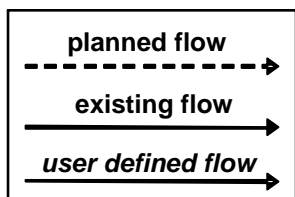
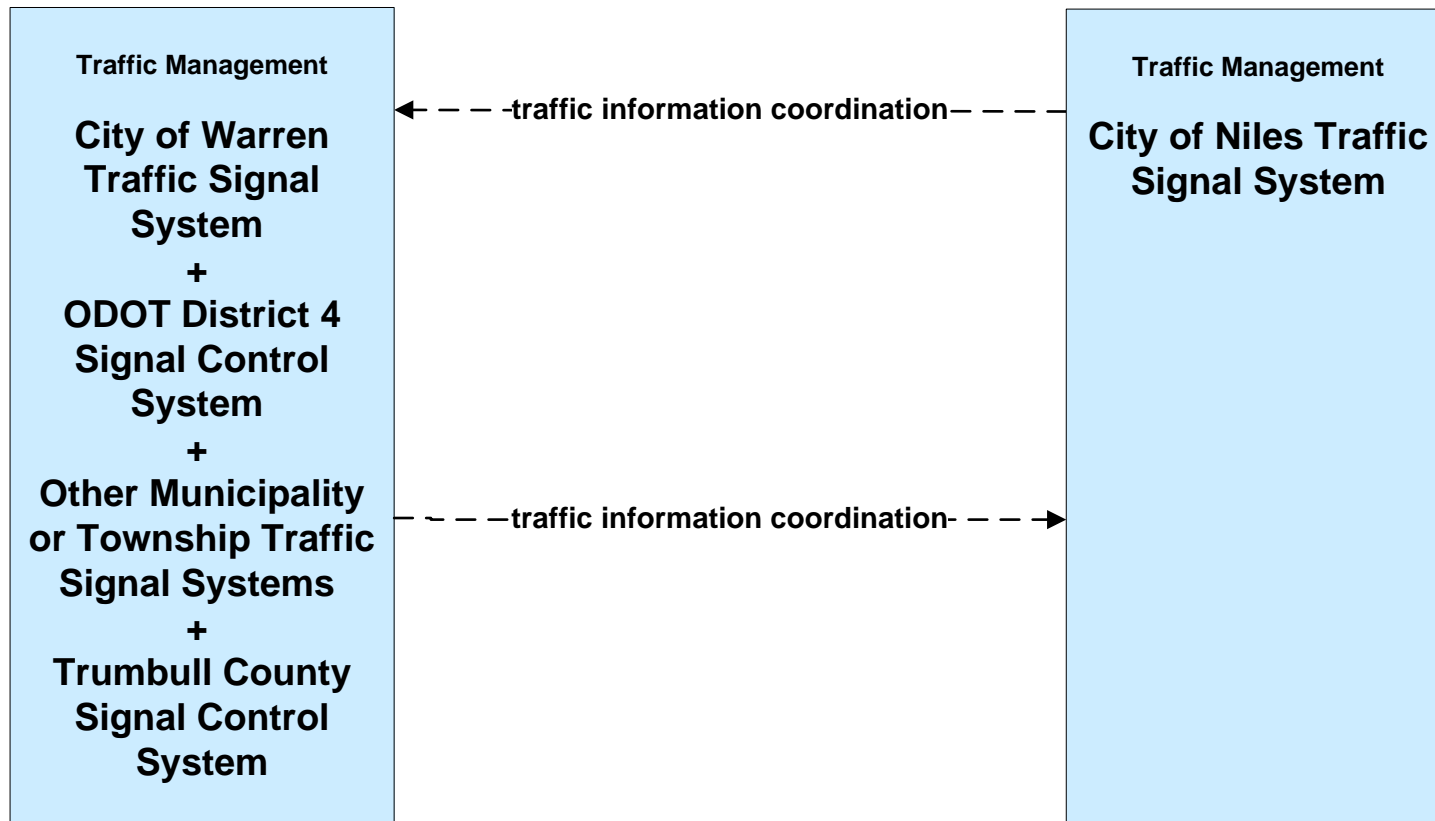


**ATMS07 - Regional Traffic Control  
City of Youngstown**

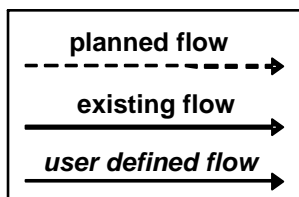
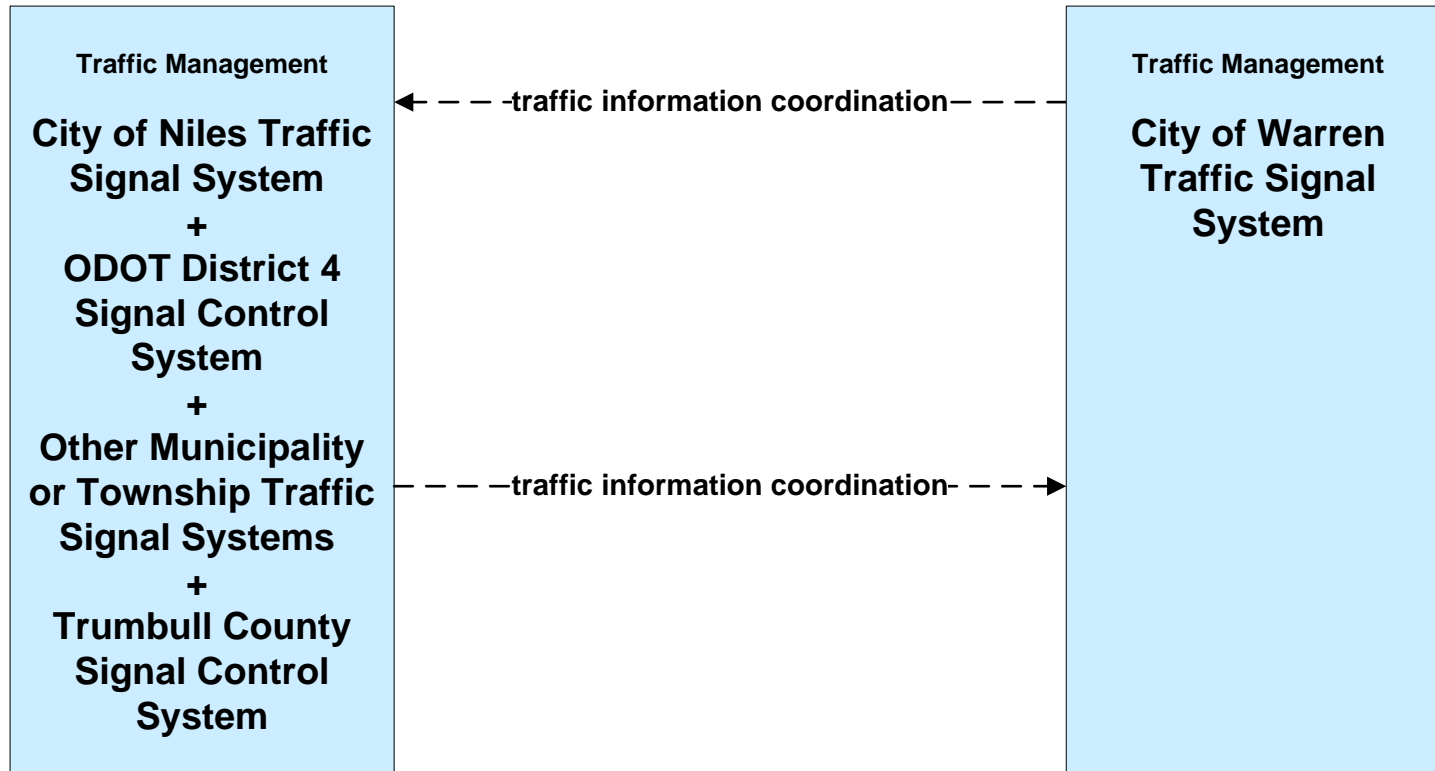




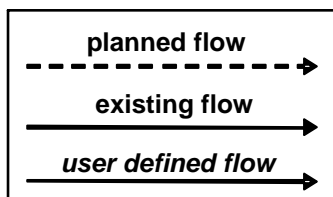
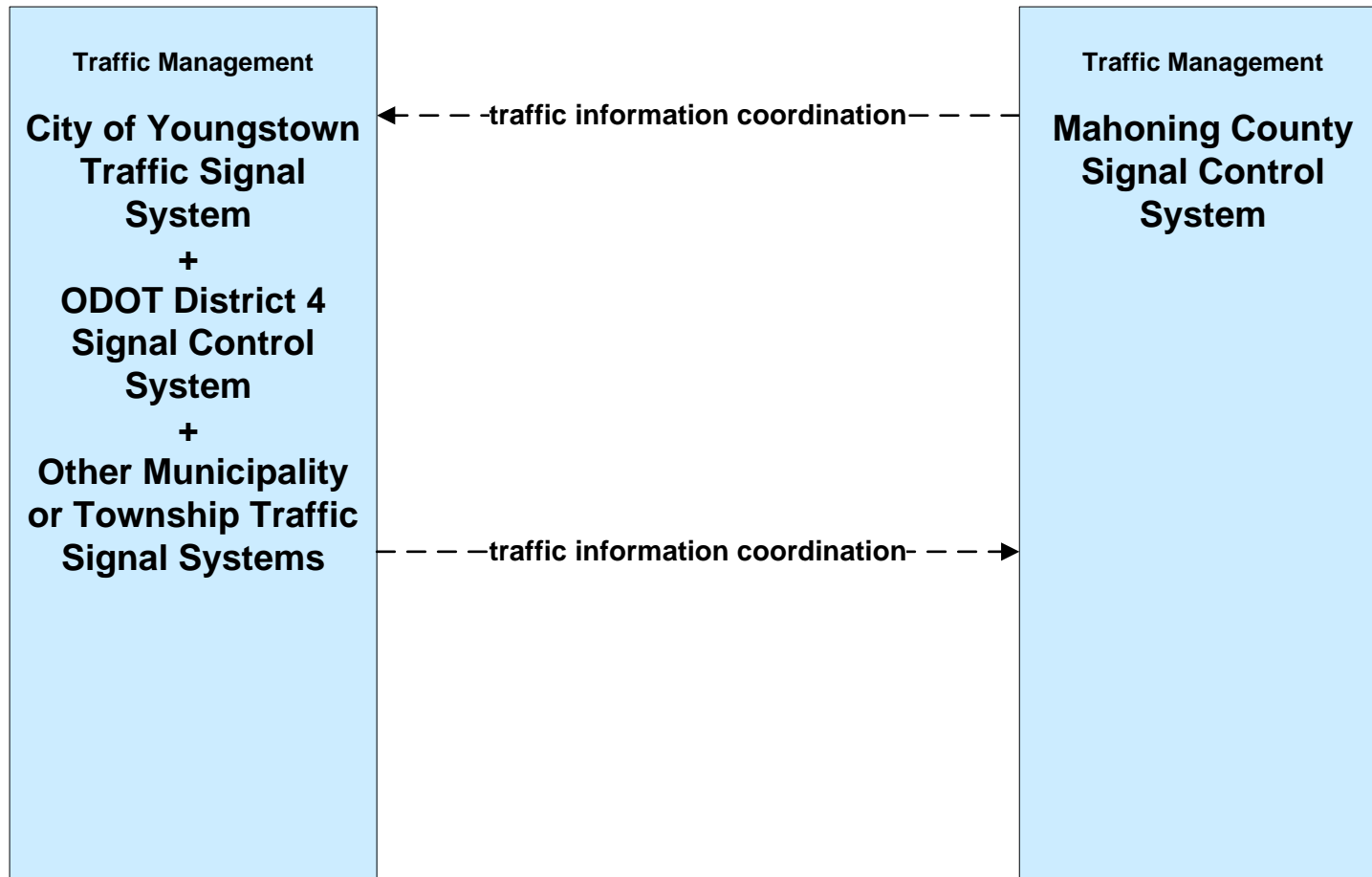
**ATMS07 - Regional Traffic Control  
City of Niles**



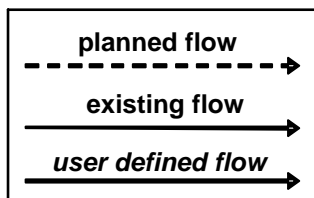
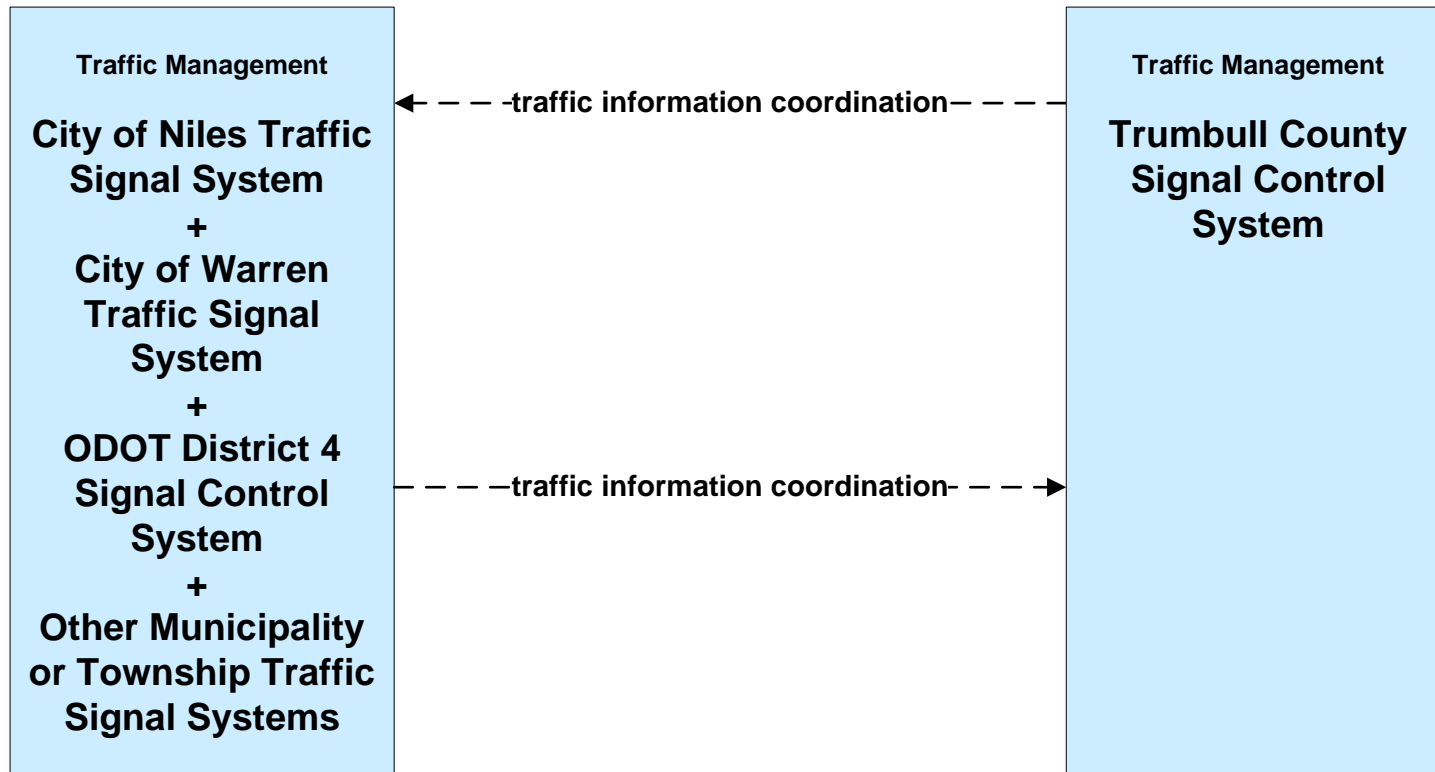
**ATMS07 - Regional Traffic Control  
City of Warren**



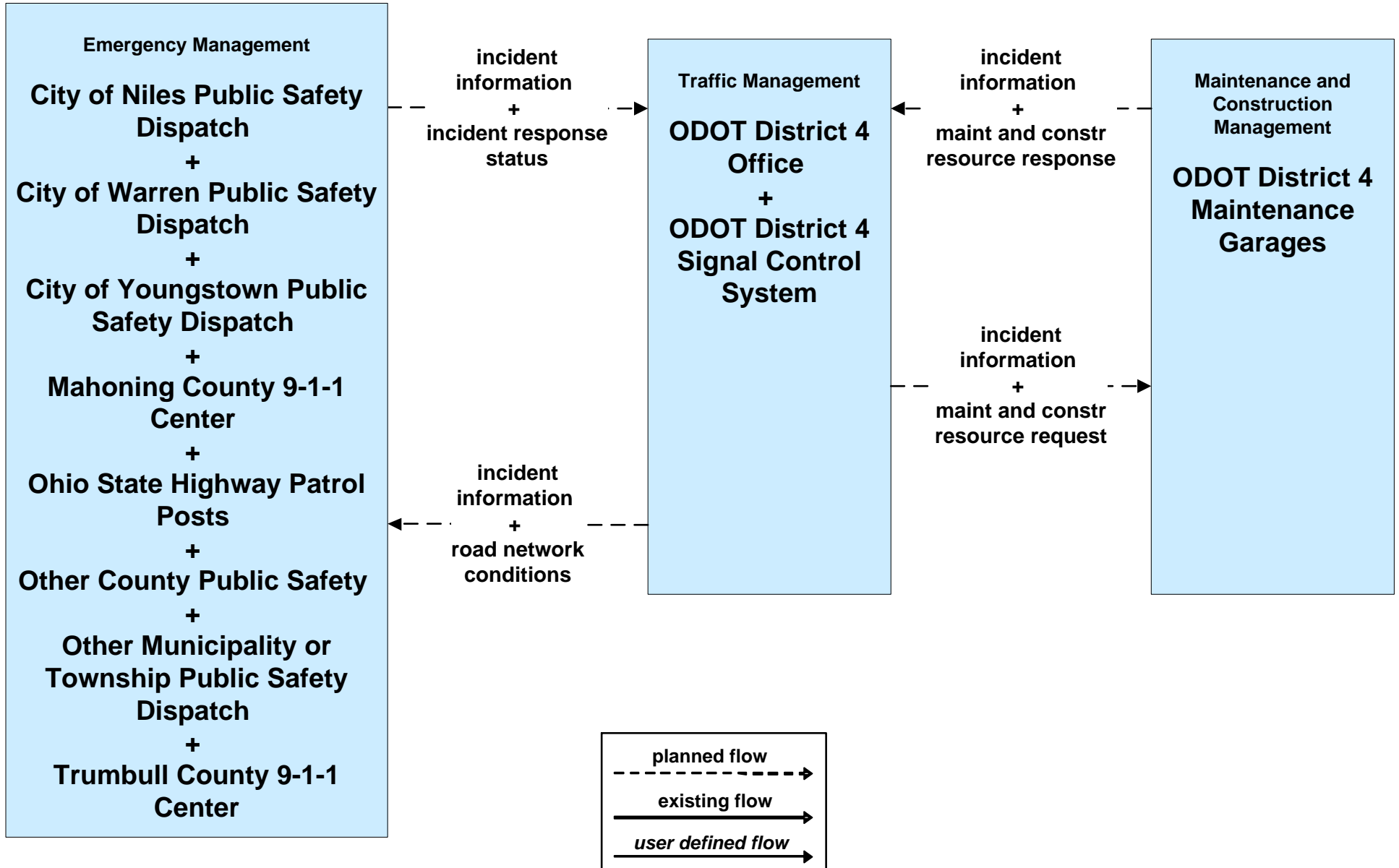
**ATMS07 - Regional Traffic Control  
Mahoning County**



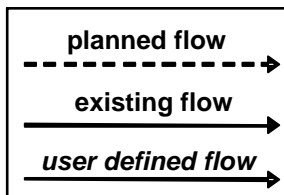
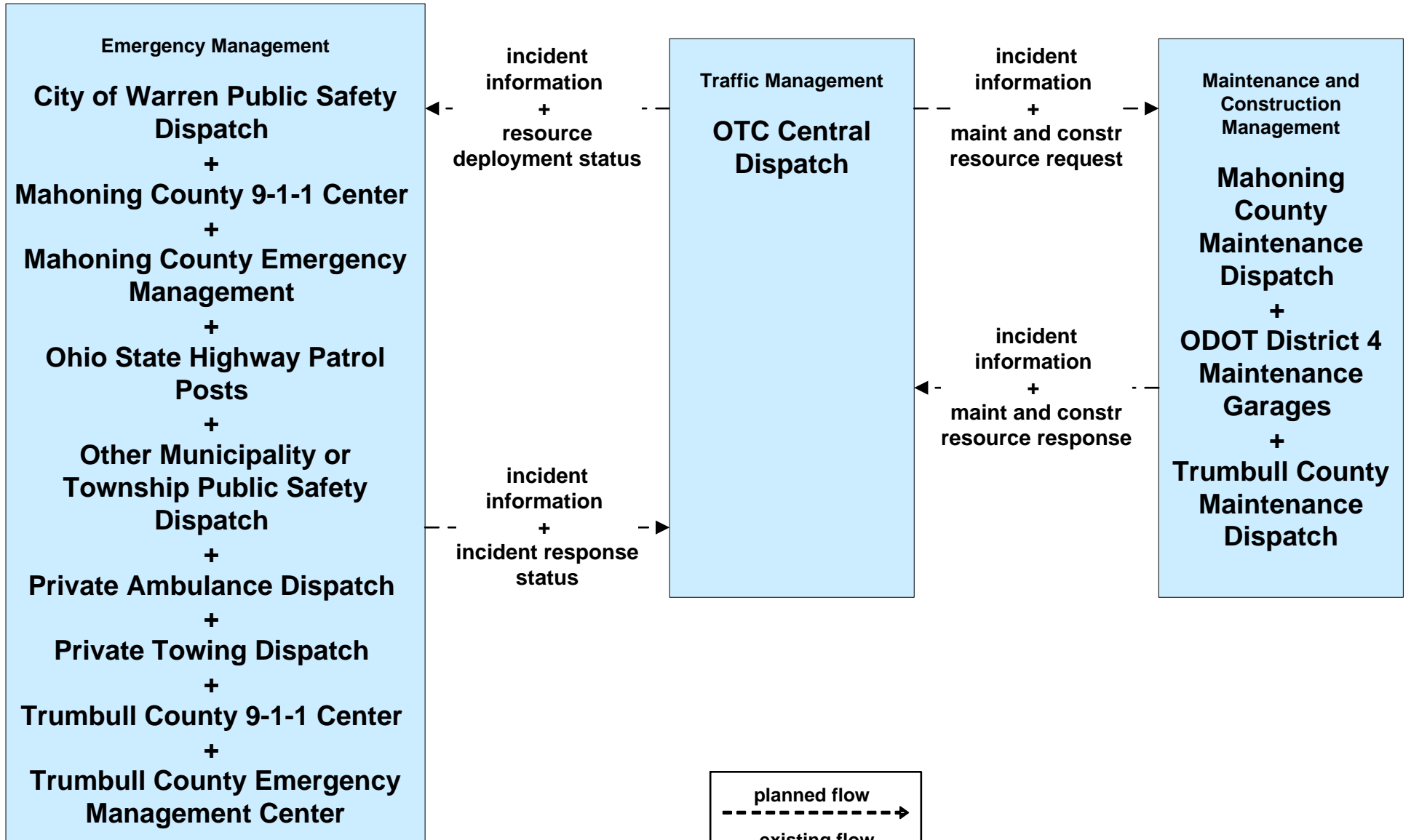
**ATMS07 - Regional Traffic Control  
Trumbull County**



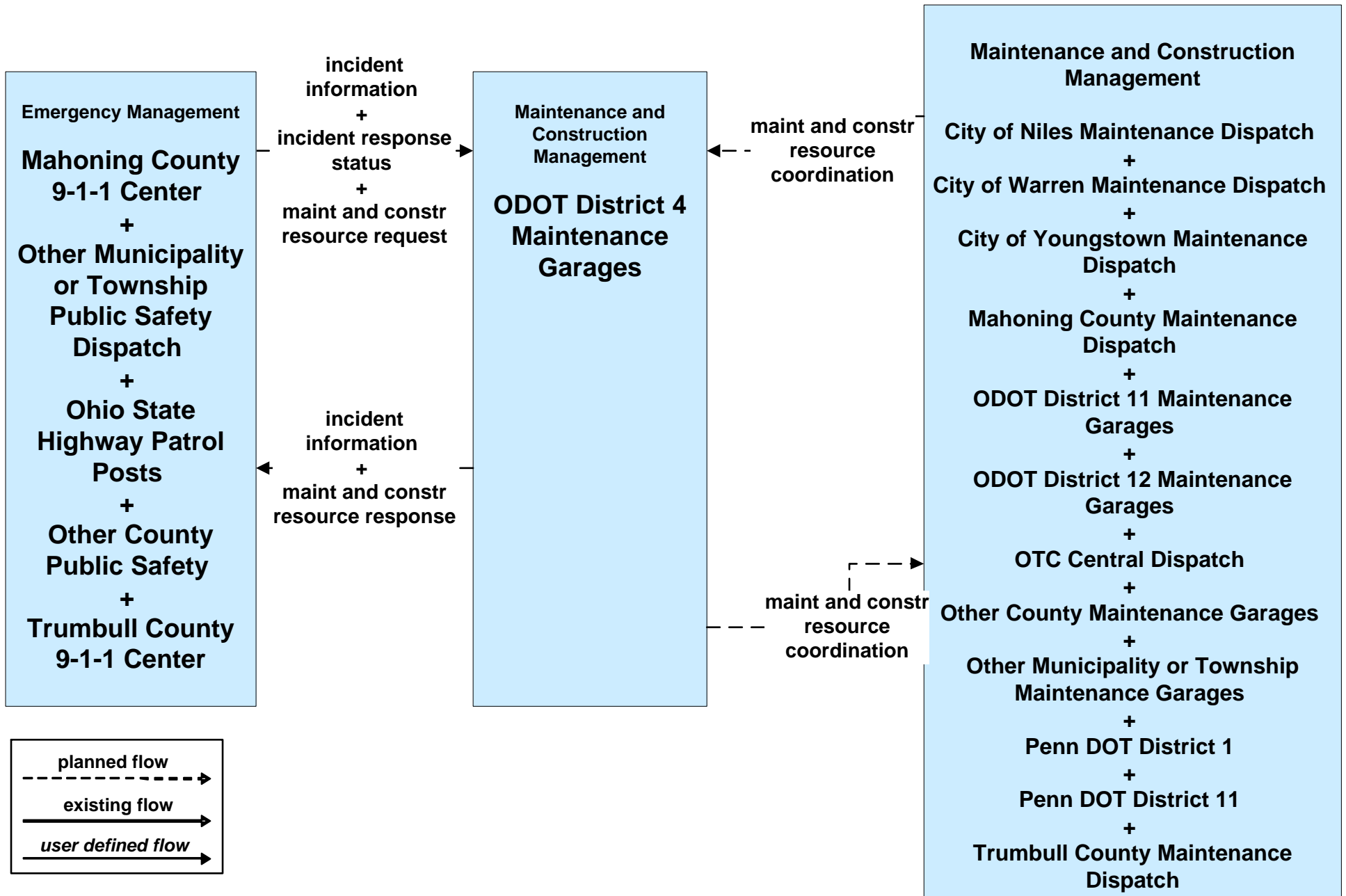
**ATMS08 - Incident Management  
ODOT District 4 Traffic**



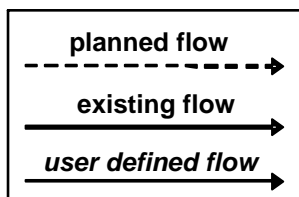
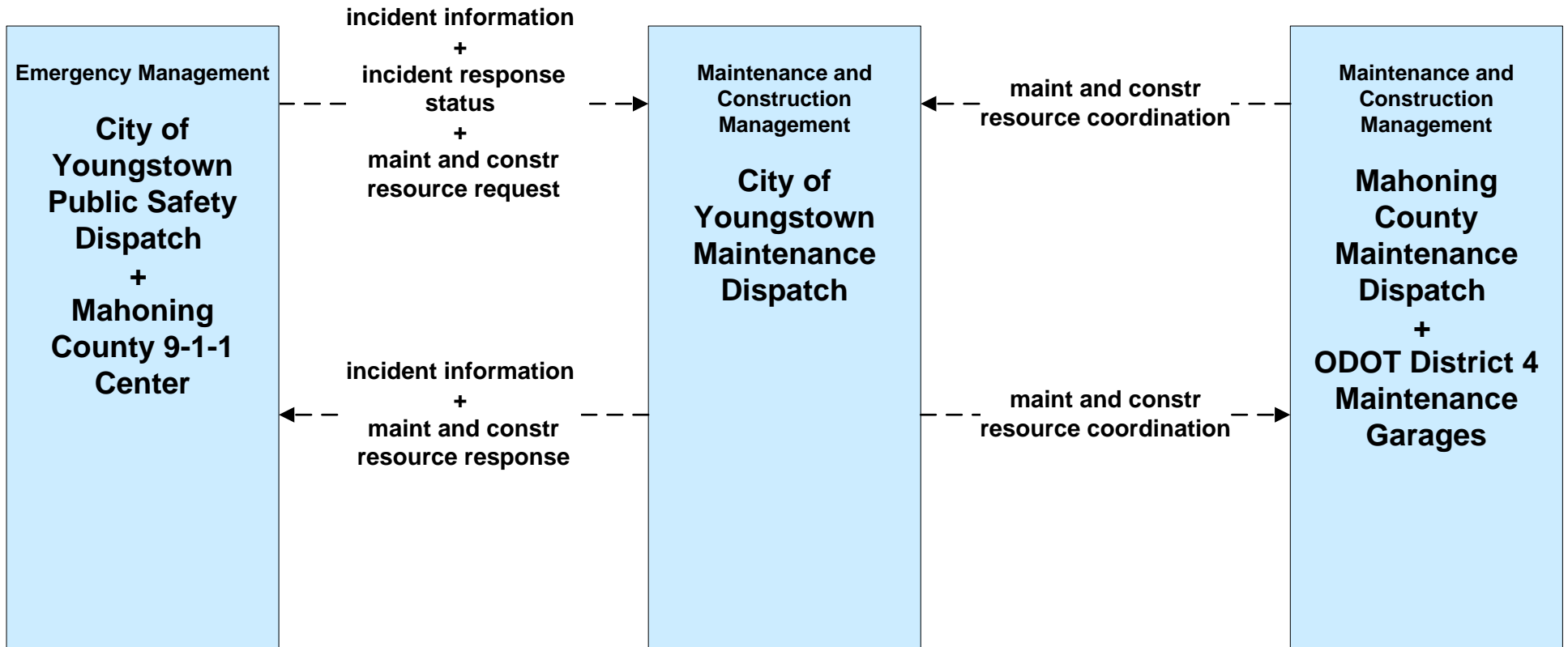
**ATMS08 - Incident Management  
OTC**



# ATMS08 - Incident Management ODOT District 4 Maintenance

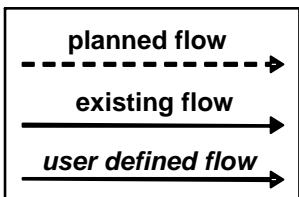
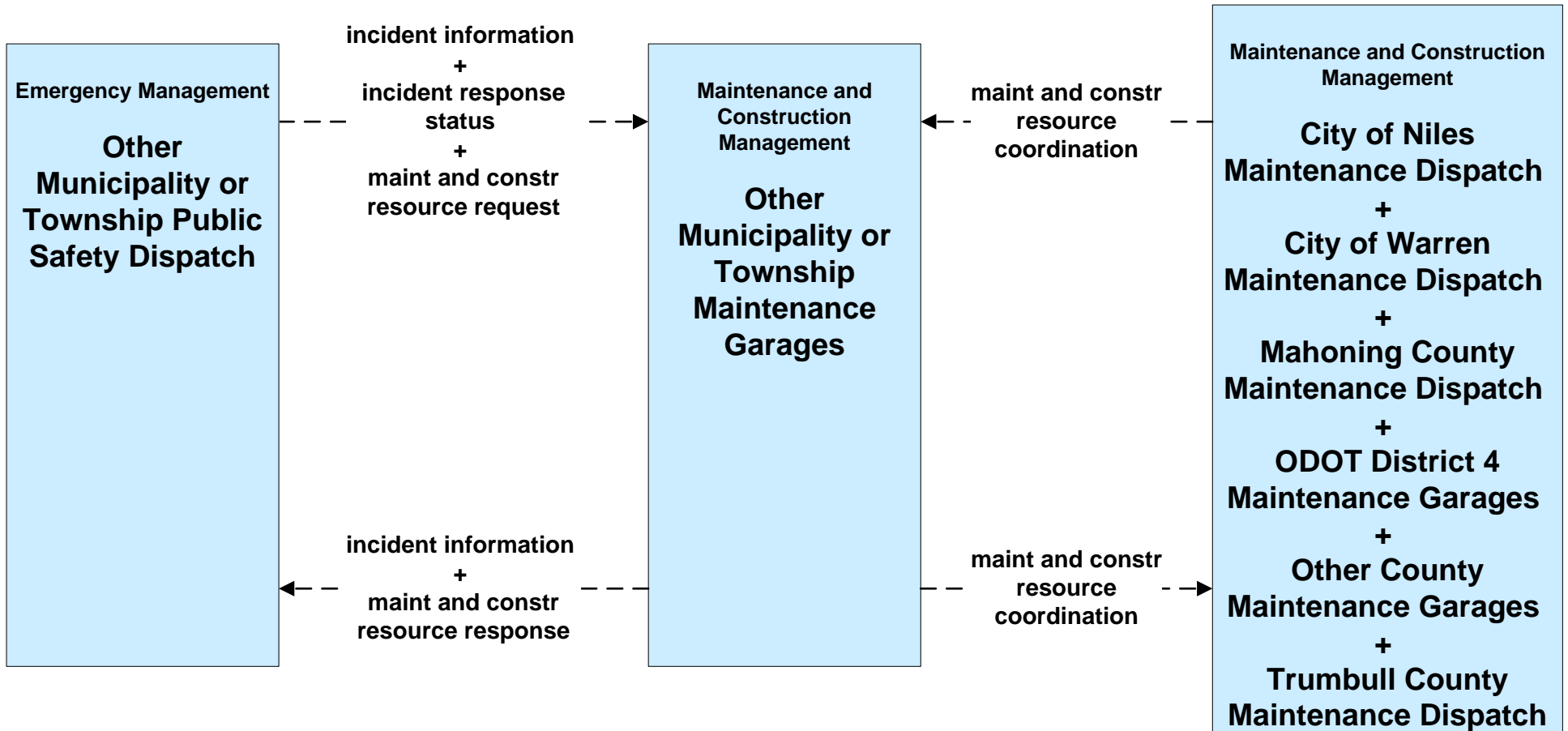


**ATMS08 - Incident Management  
City of Youngstown Maintenance**

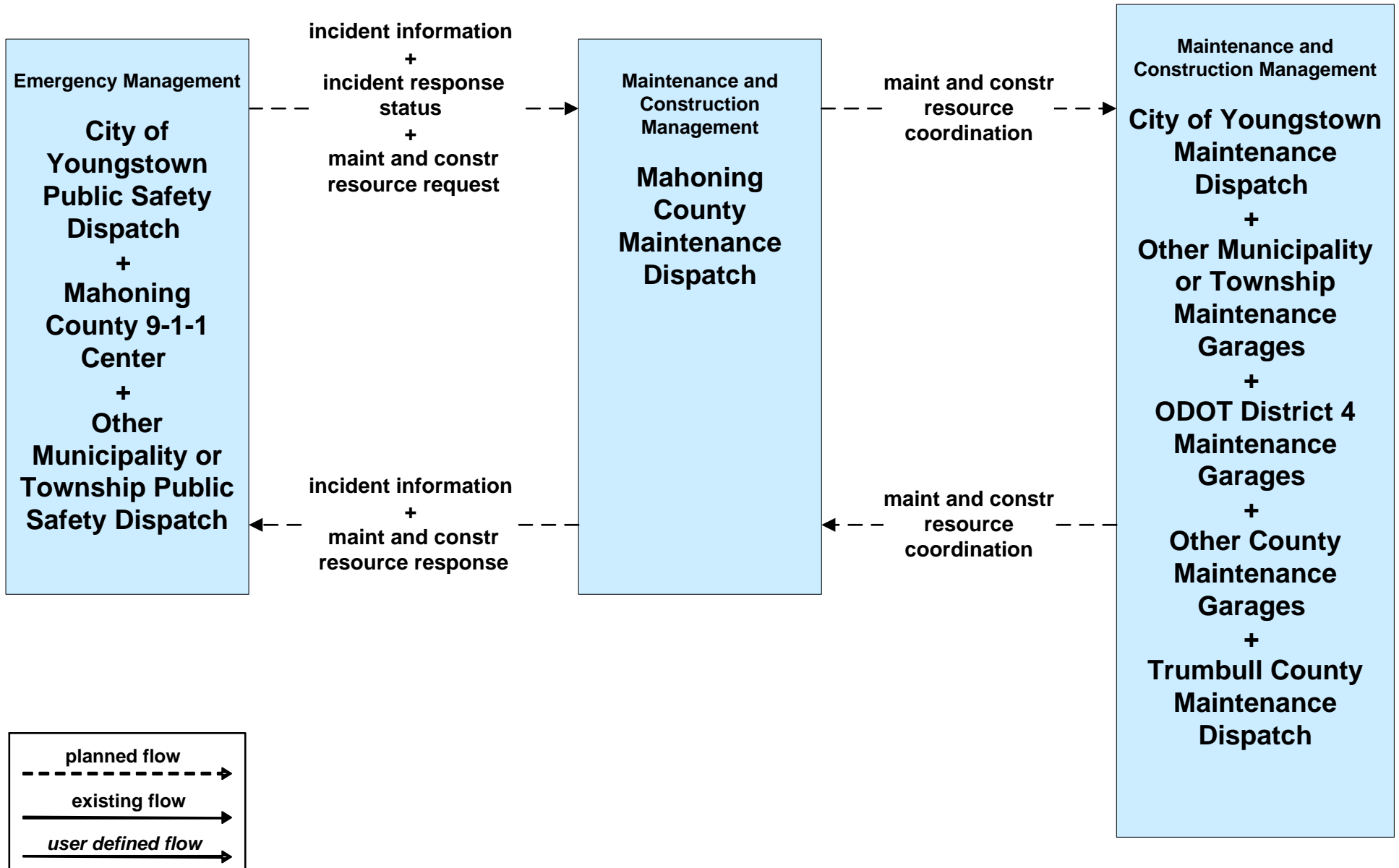




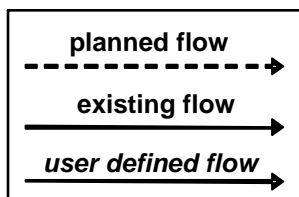
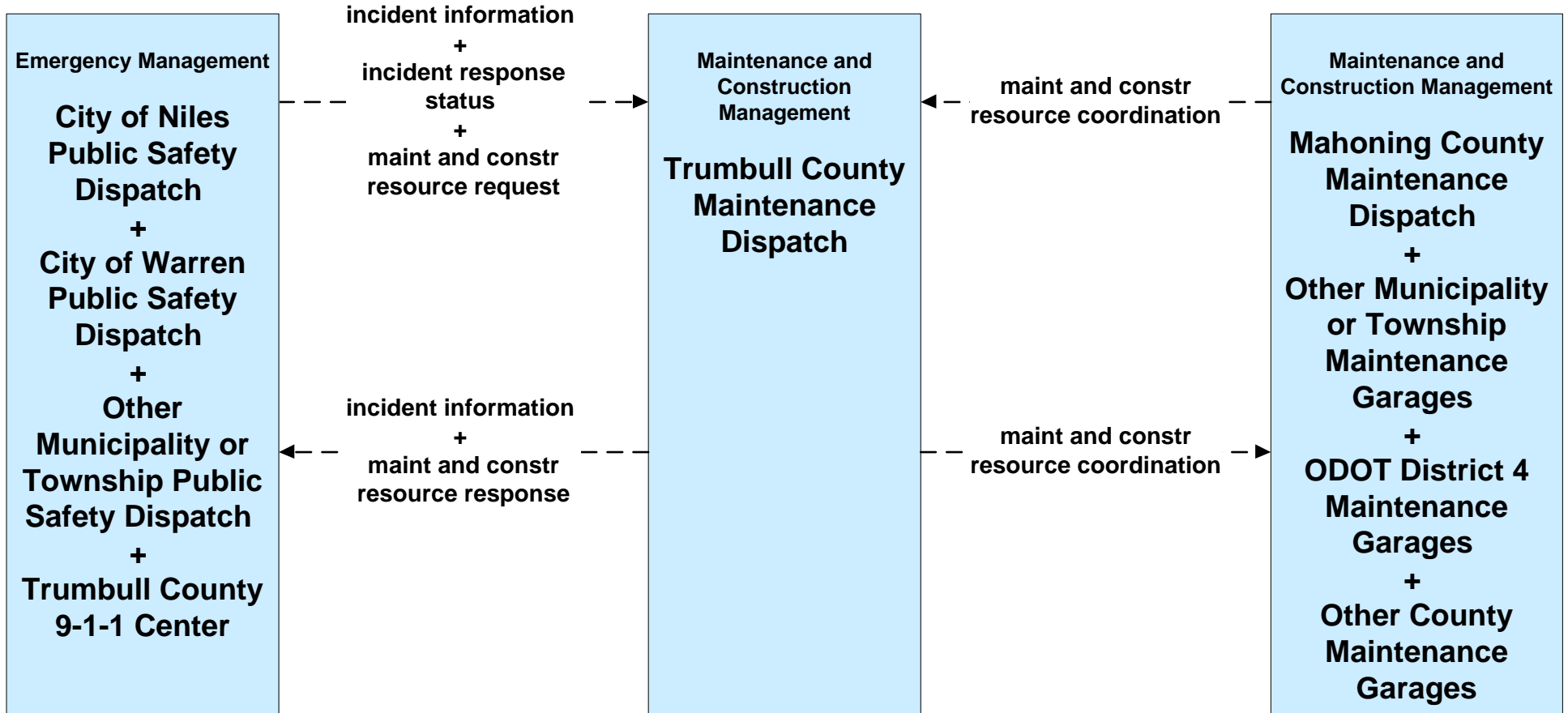
**ATMS08 - Incident Management**  
**Other Municipality/ Township Maintenance Dispatch**



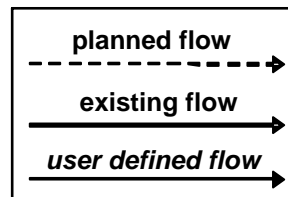
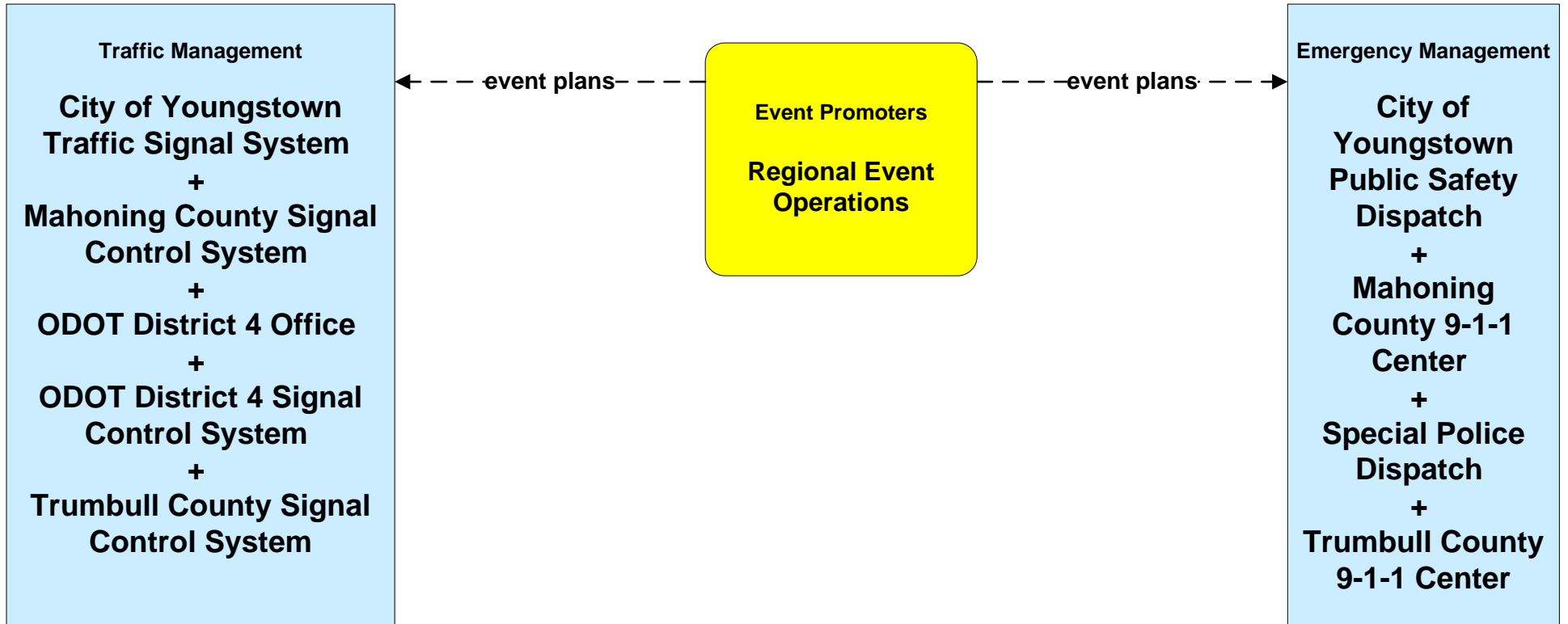
# ATMS08 - Incident Management Mahoning County Maintenance Dispatch



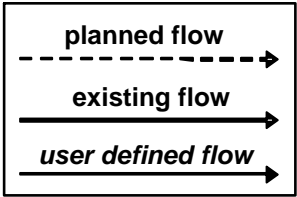
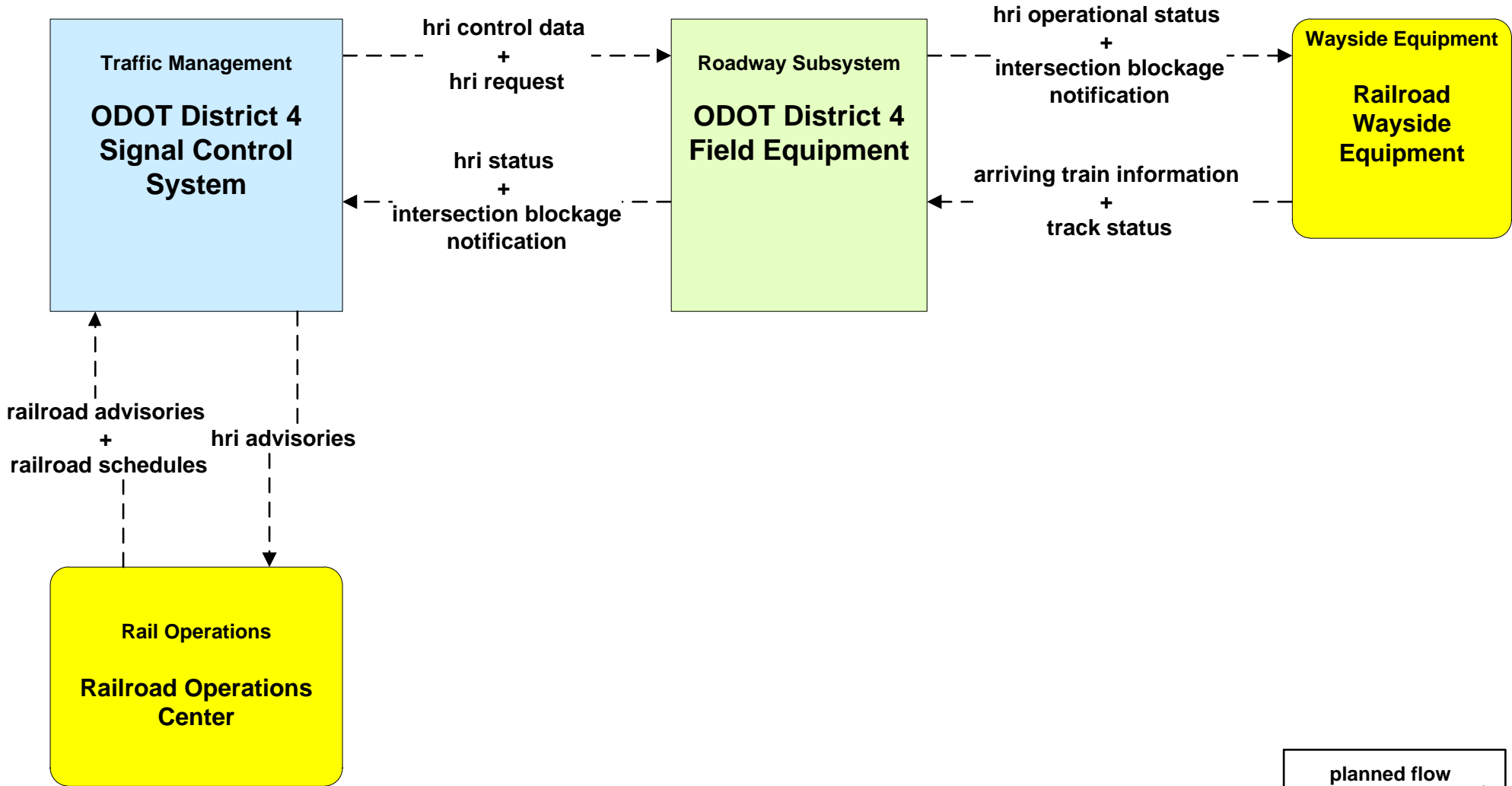
# ATMS08 - Incident Management Trumbull County Maintenance



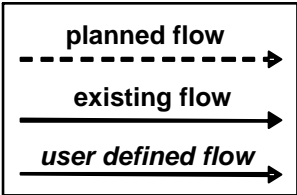
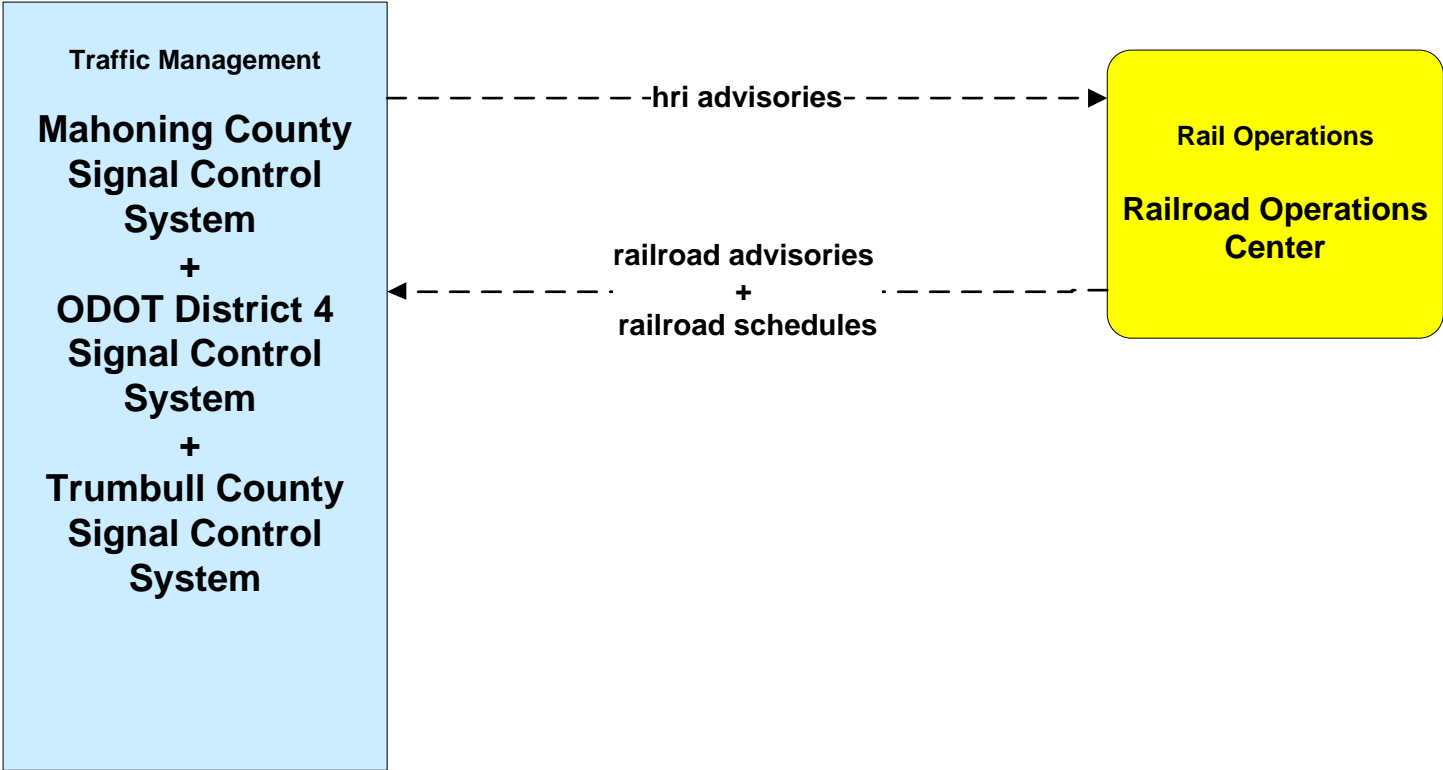
# ATMS08 - Incident Management Event Promoter Interfaces



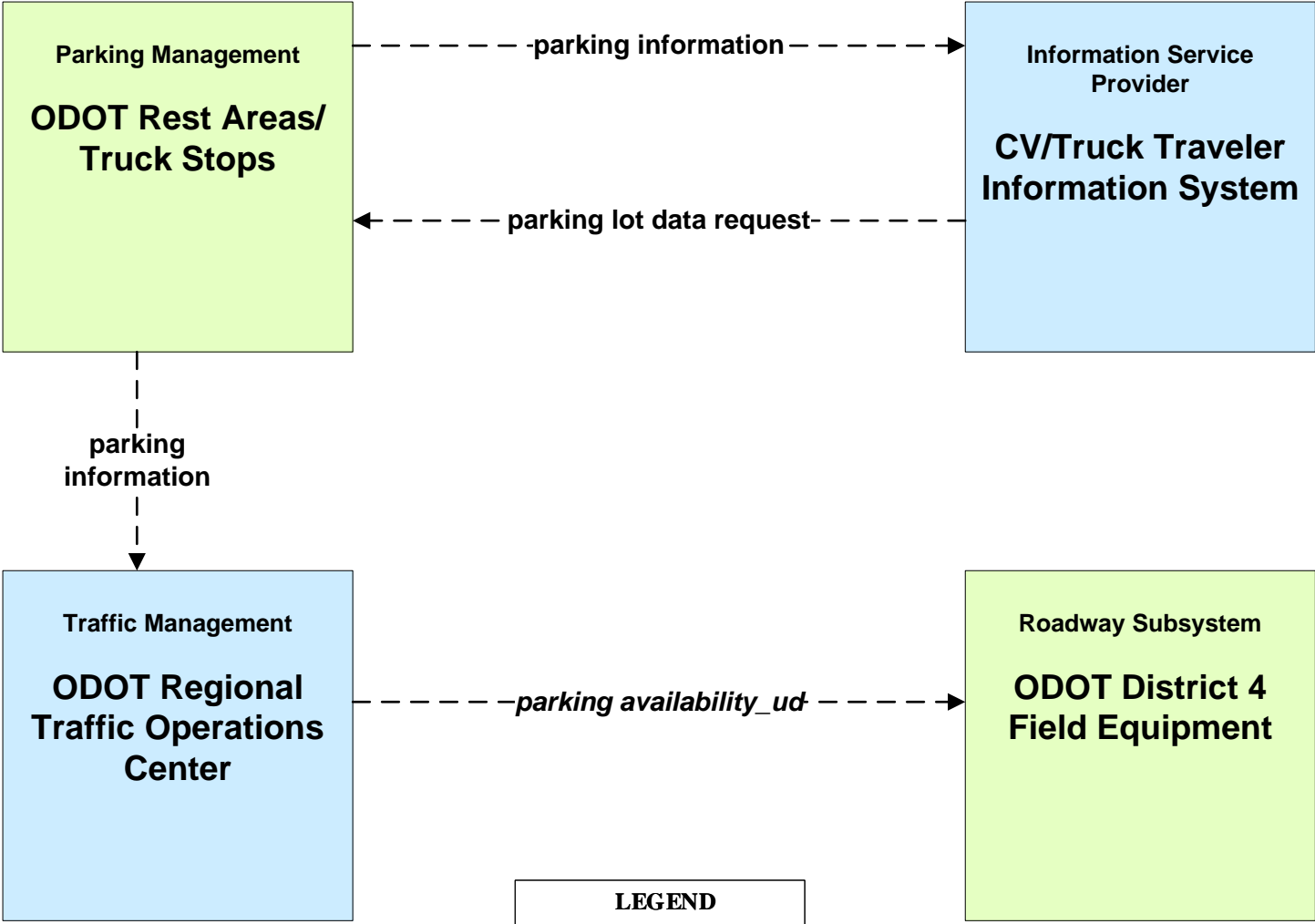
**ATMS14 - Advanced Railroad Grade Crossing  
ODOT**



**ATMS15 - Railroad Operations Coordination  
TMCs to Rail Operators**



**ATMS16 - Parking Facility Management  
ODOT Rest Areas / Truck Stops**

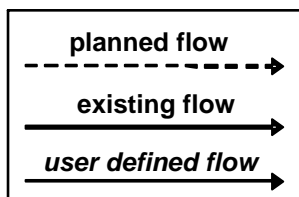
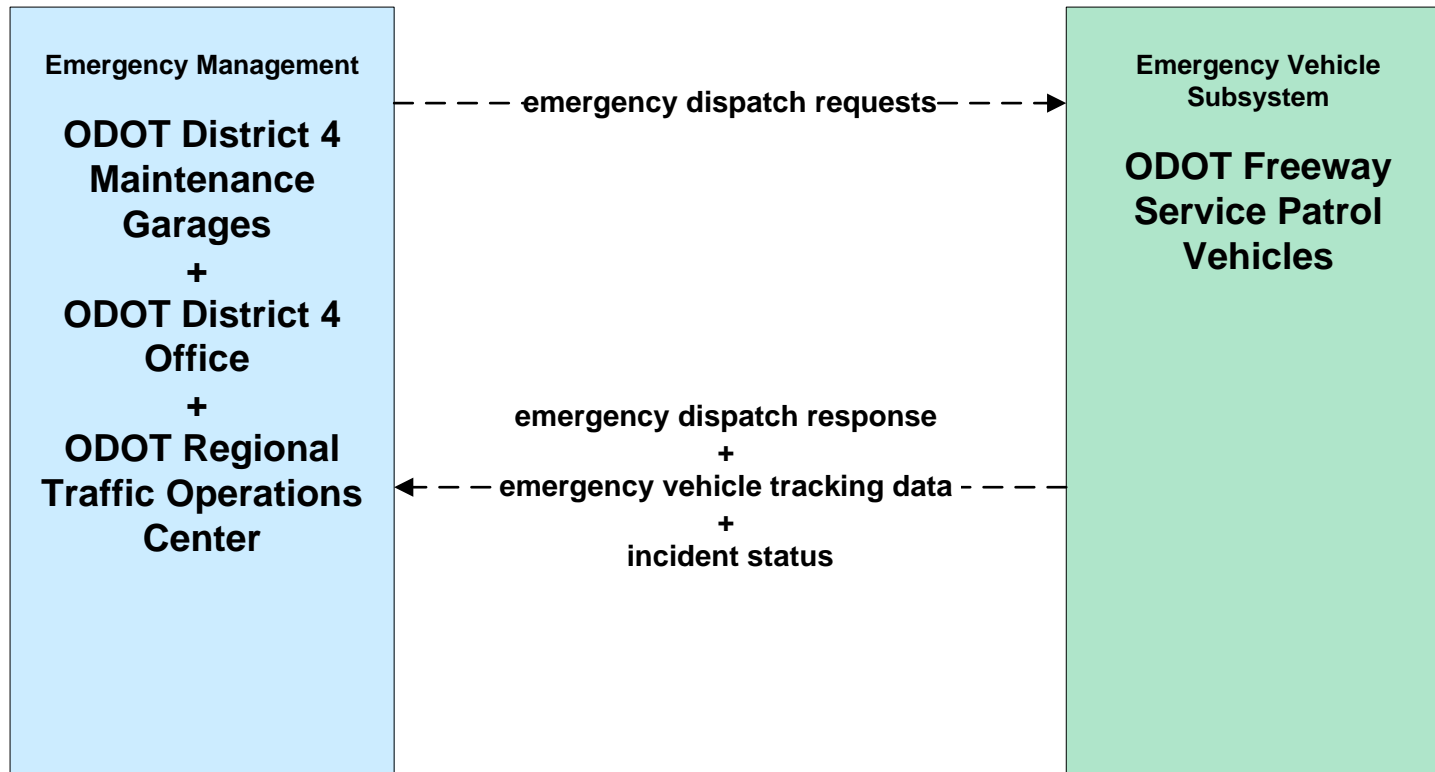


**LEGEND**

- planned and future flow** (dashed arrow)
- existing flow** (solid arrow)
- user defined flow** (solid arrow)

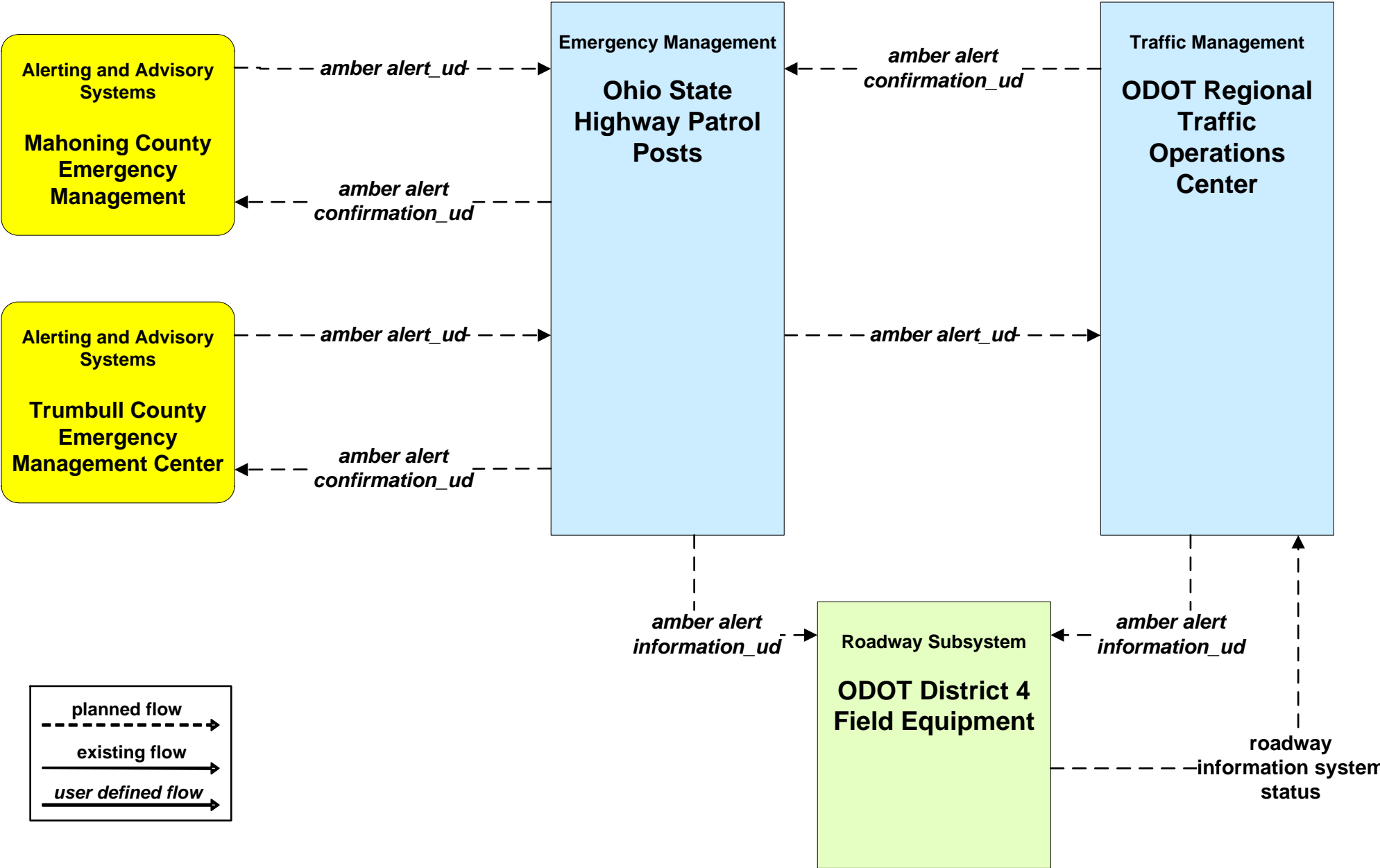
*E.g., DMS / HAR*

**EM04 - Roadway Service Patrols**  
**ODOT Freeway Service Patrol**

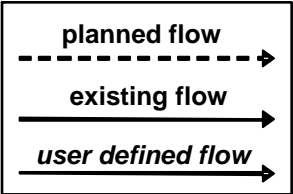
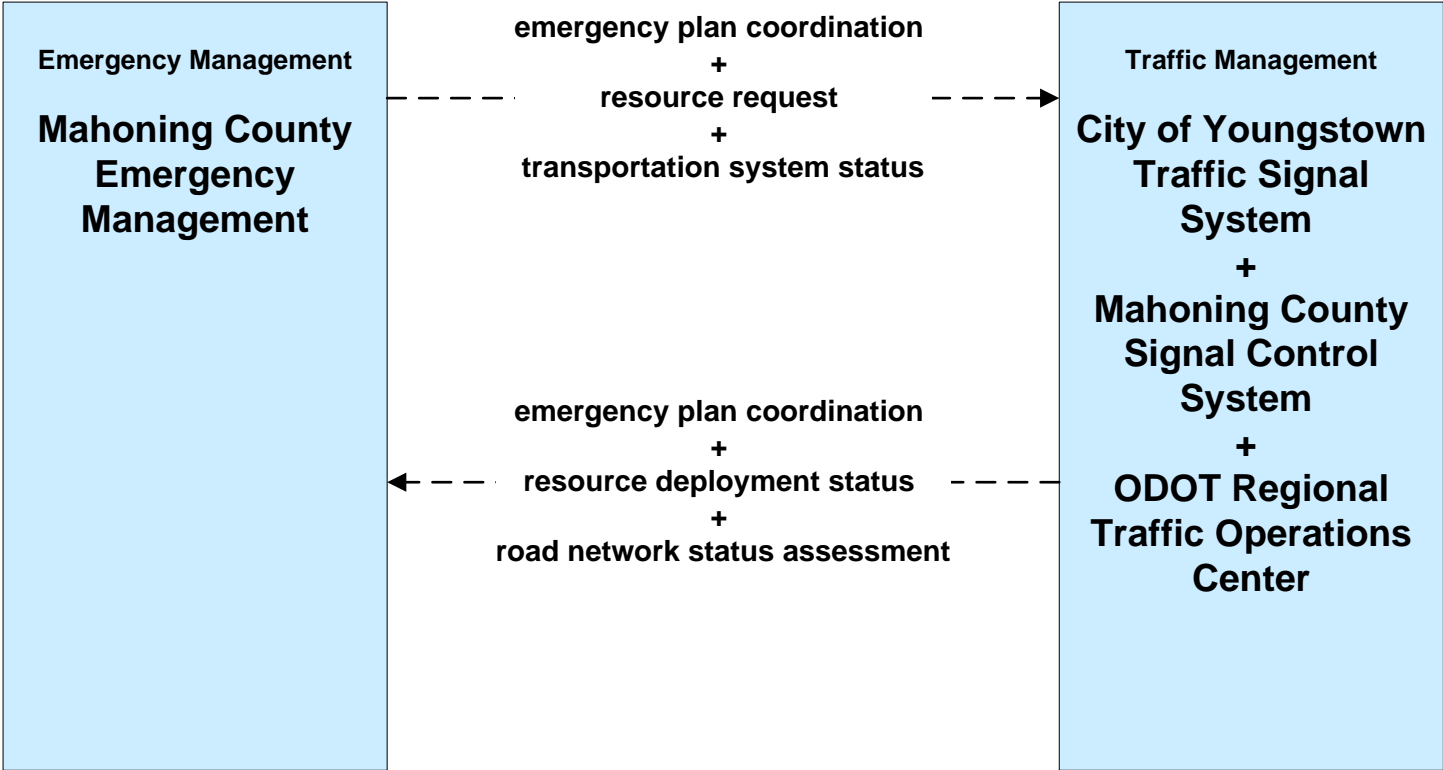




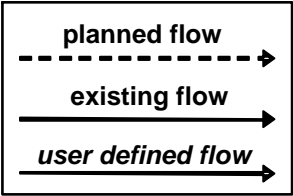
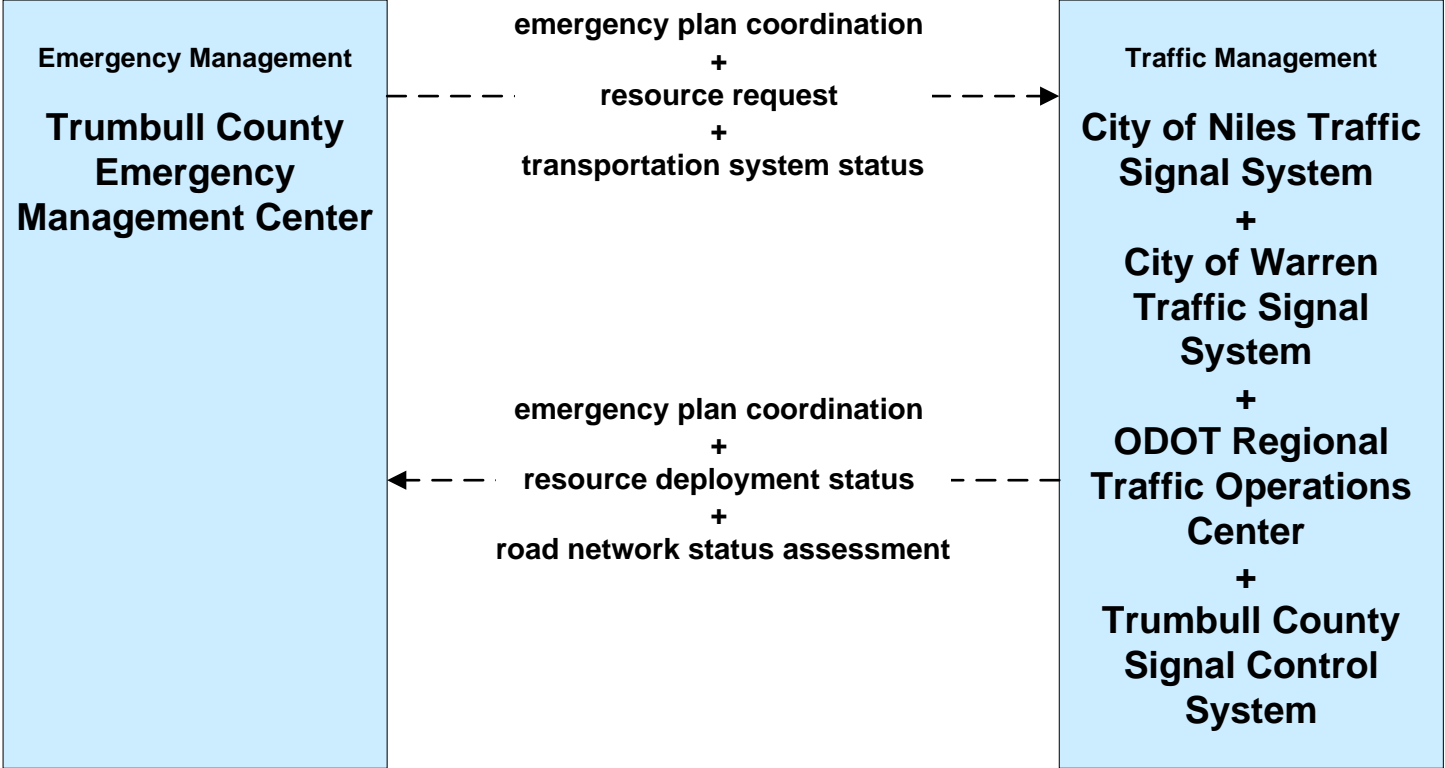
**EM06 - Wide Area Alert  
Amber Alert**



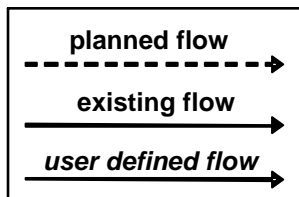
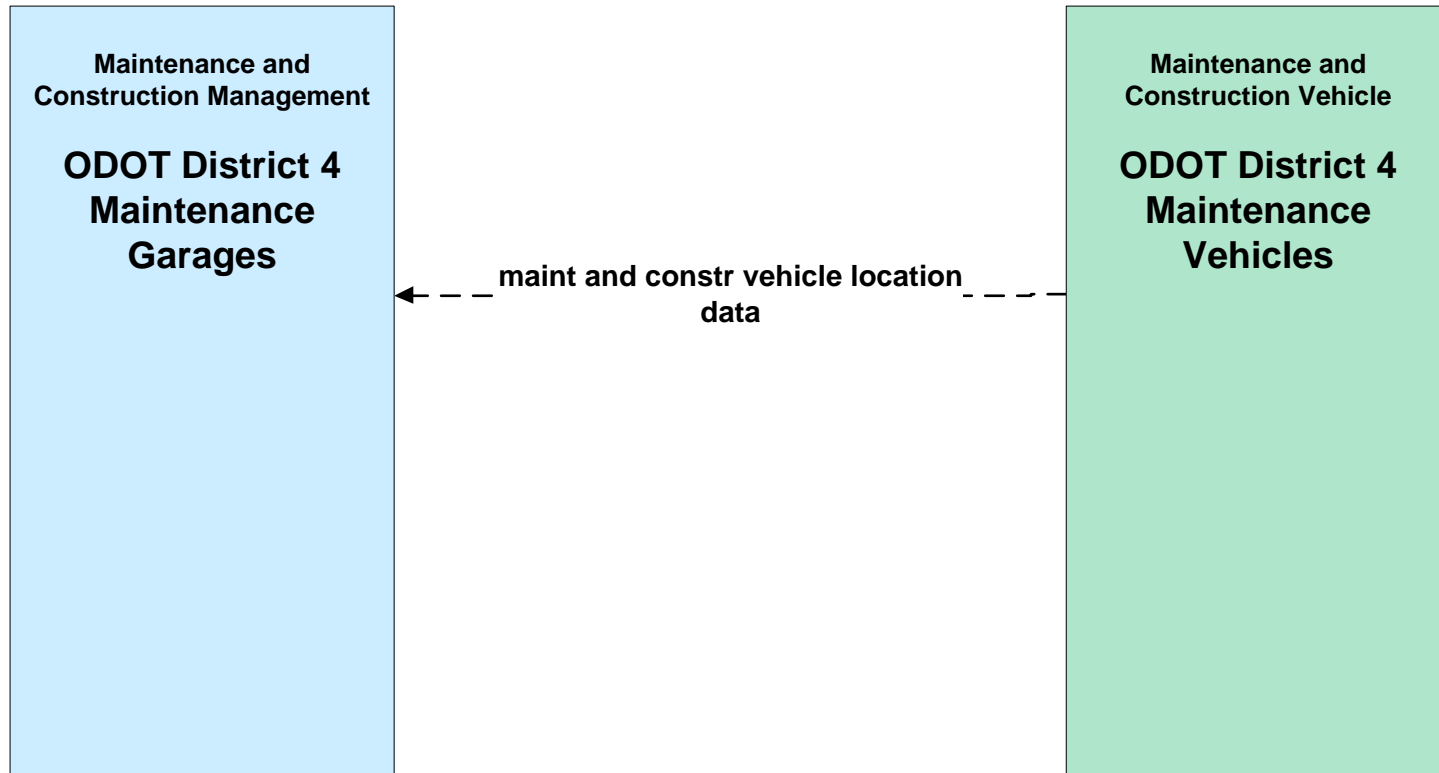
**EM08 - Disaster Response and Recovery  
Mahoning County EOC (2 of 2)**



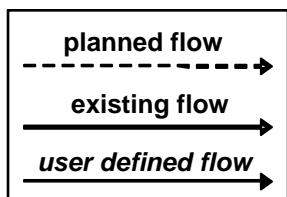
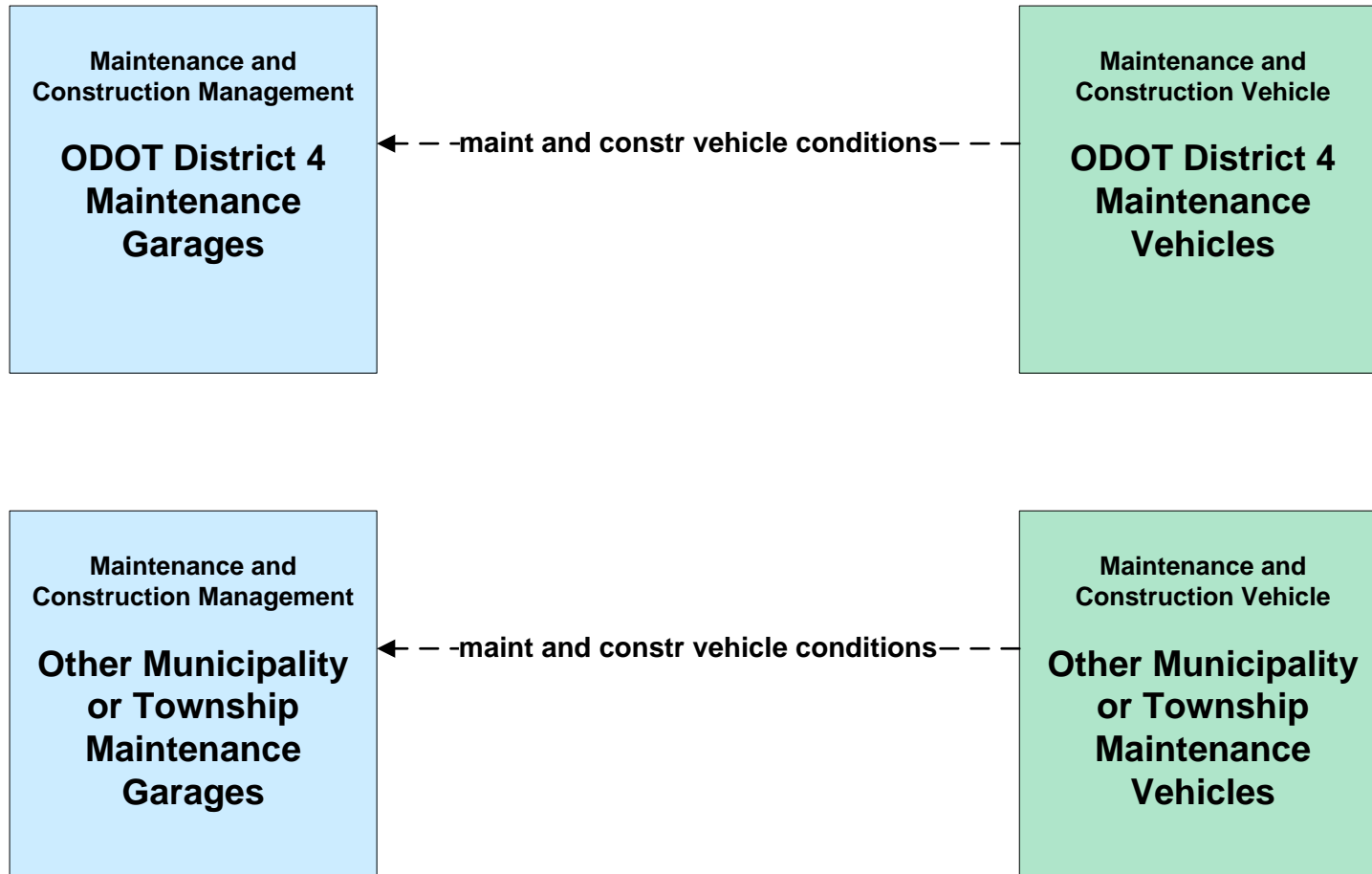
**EM08 - Disaster Response and Recovery  
Trumbull County EOC (2 of 2)**



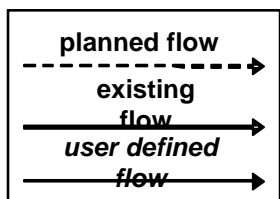
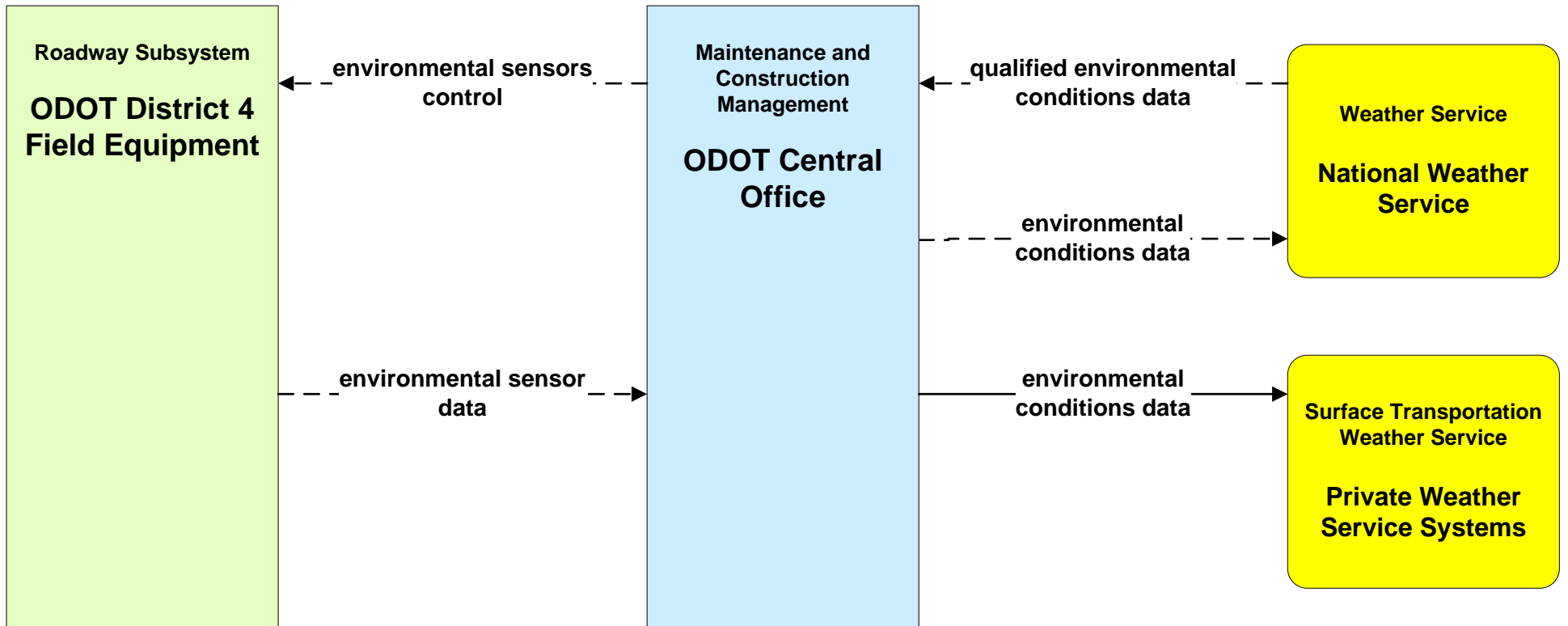
**MC01 - Maintenance and Construction Vehicle Tracking  
ODOT District 4**



**MC02 - Maintenance and Construction Vehicle Maintenance  
ODOT District 4 / Other Municipalities**

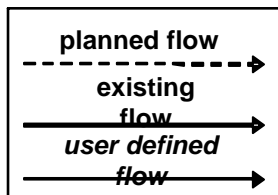
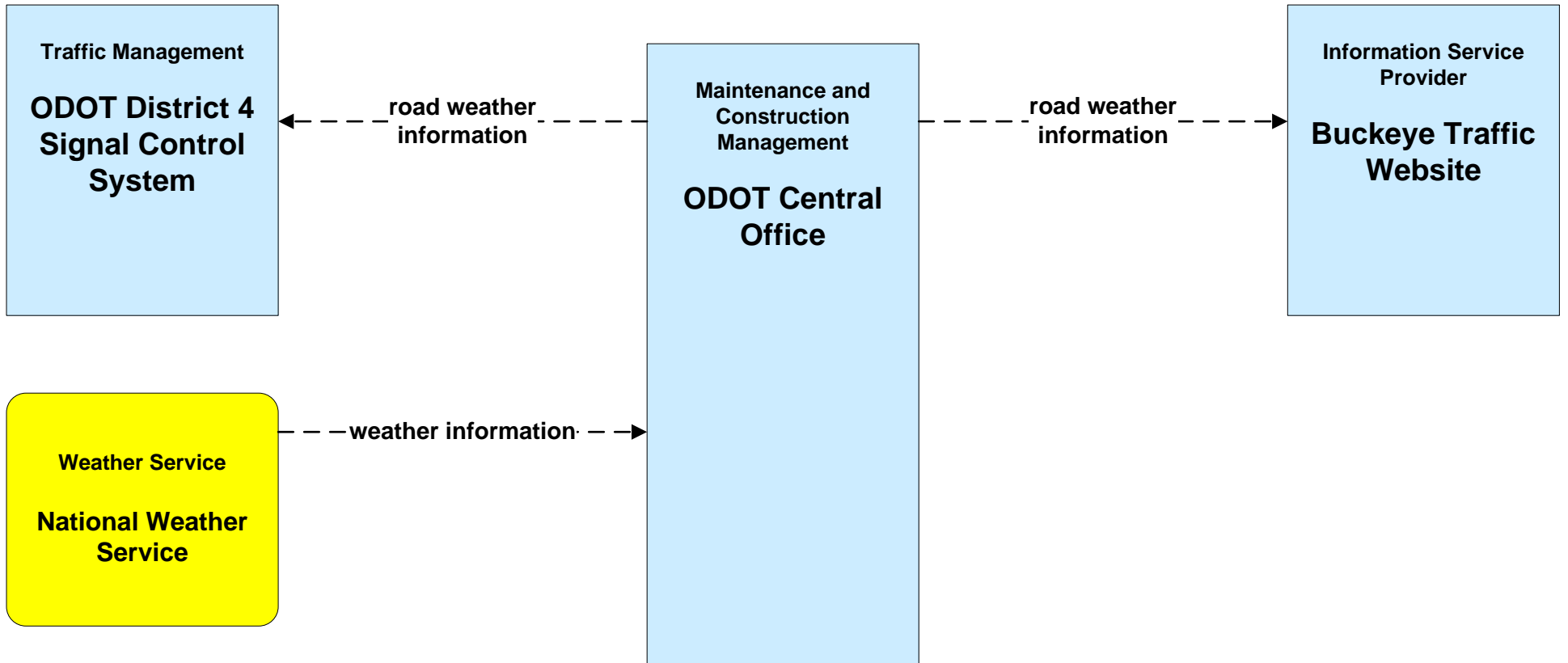


**MC03 - Road Weather Data Collection  
ODOT District 4**

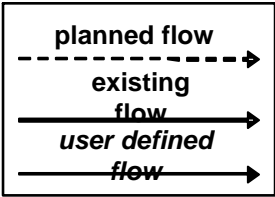
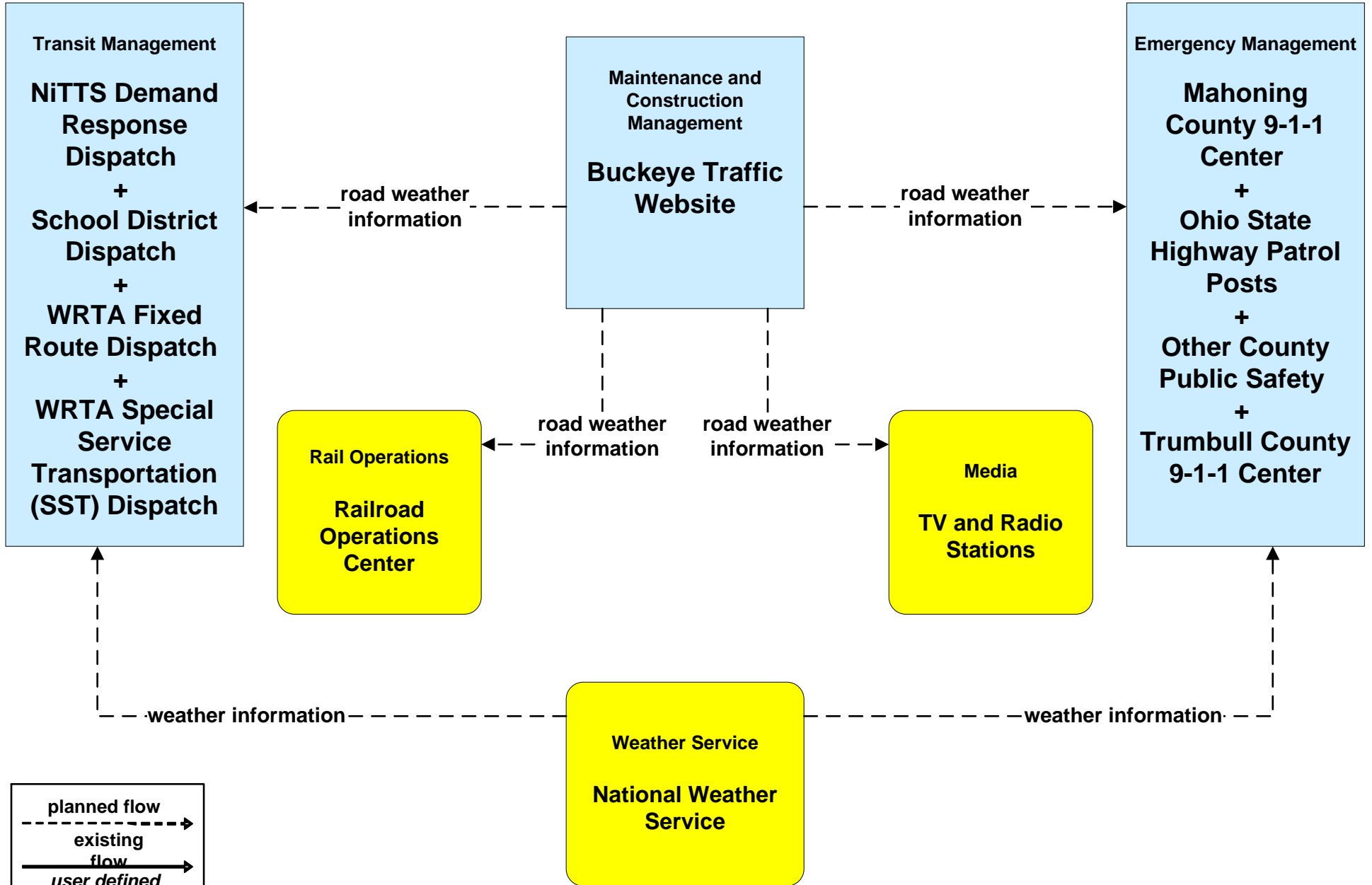


**MC04 - Weather**

**Information Processing and Distribution  
ODOT District 4**

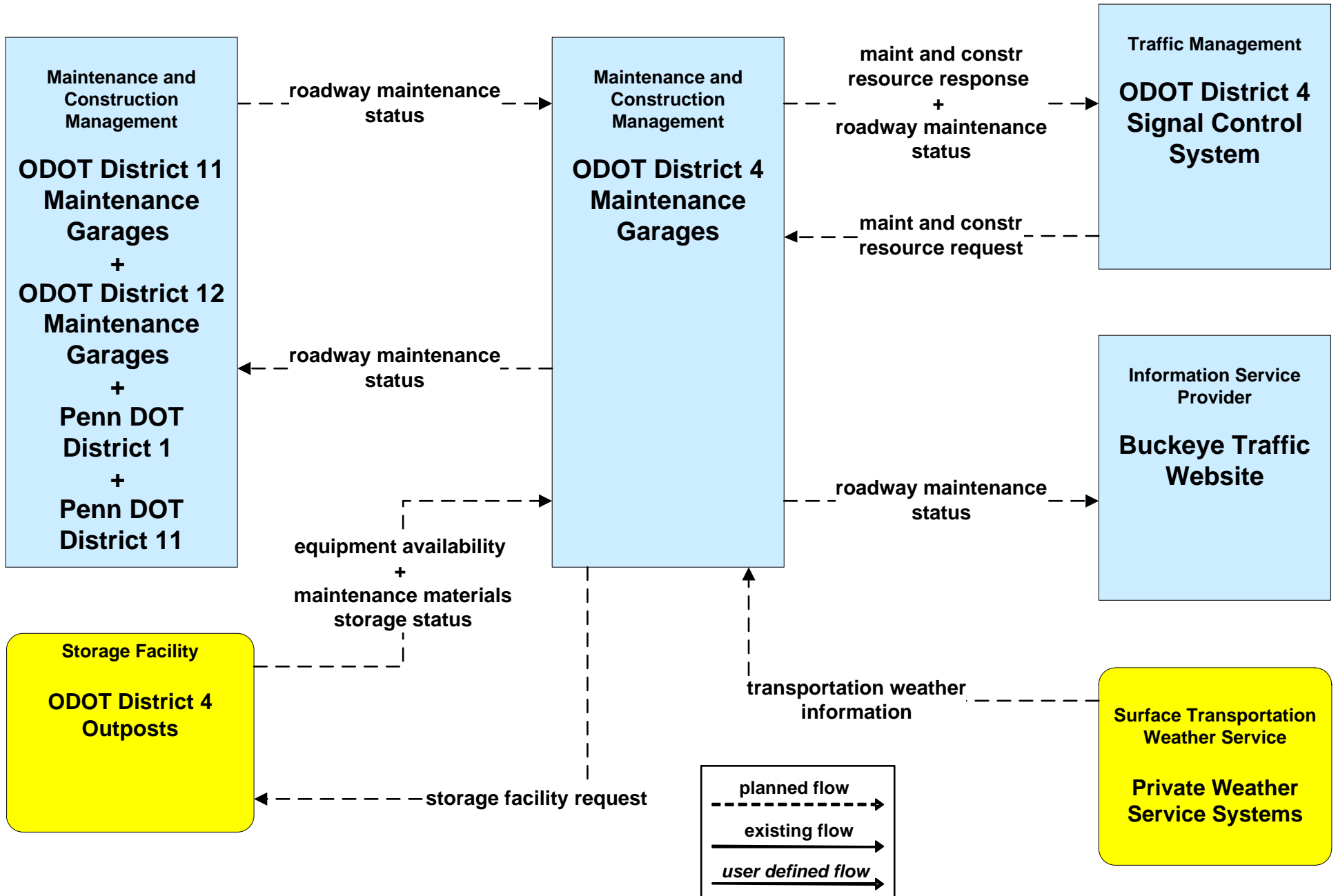


**MC04 - Weather Information Processing and Distribution  
ODOT District 4**

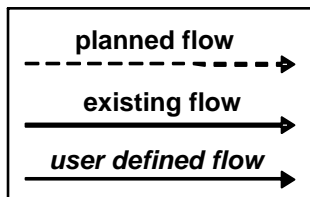
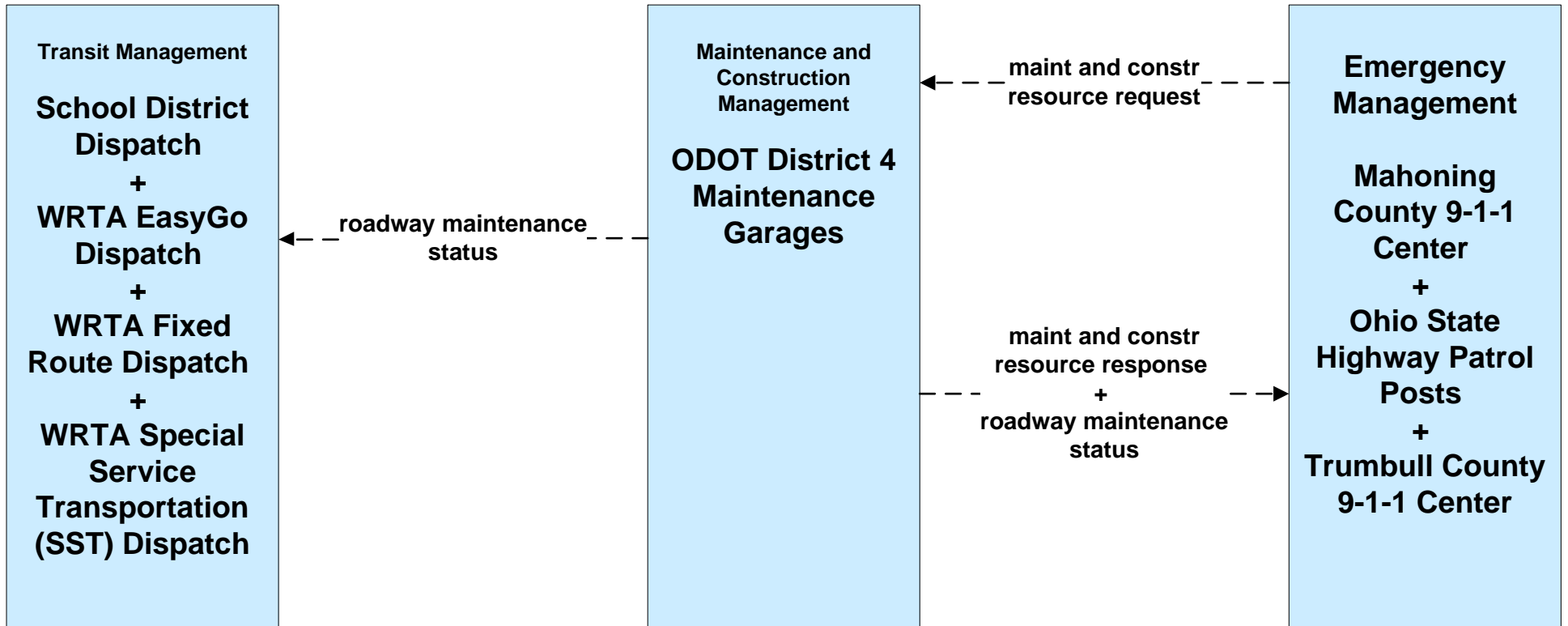




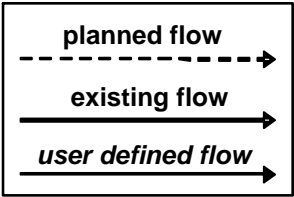
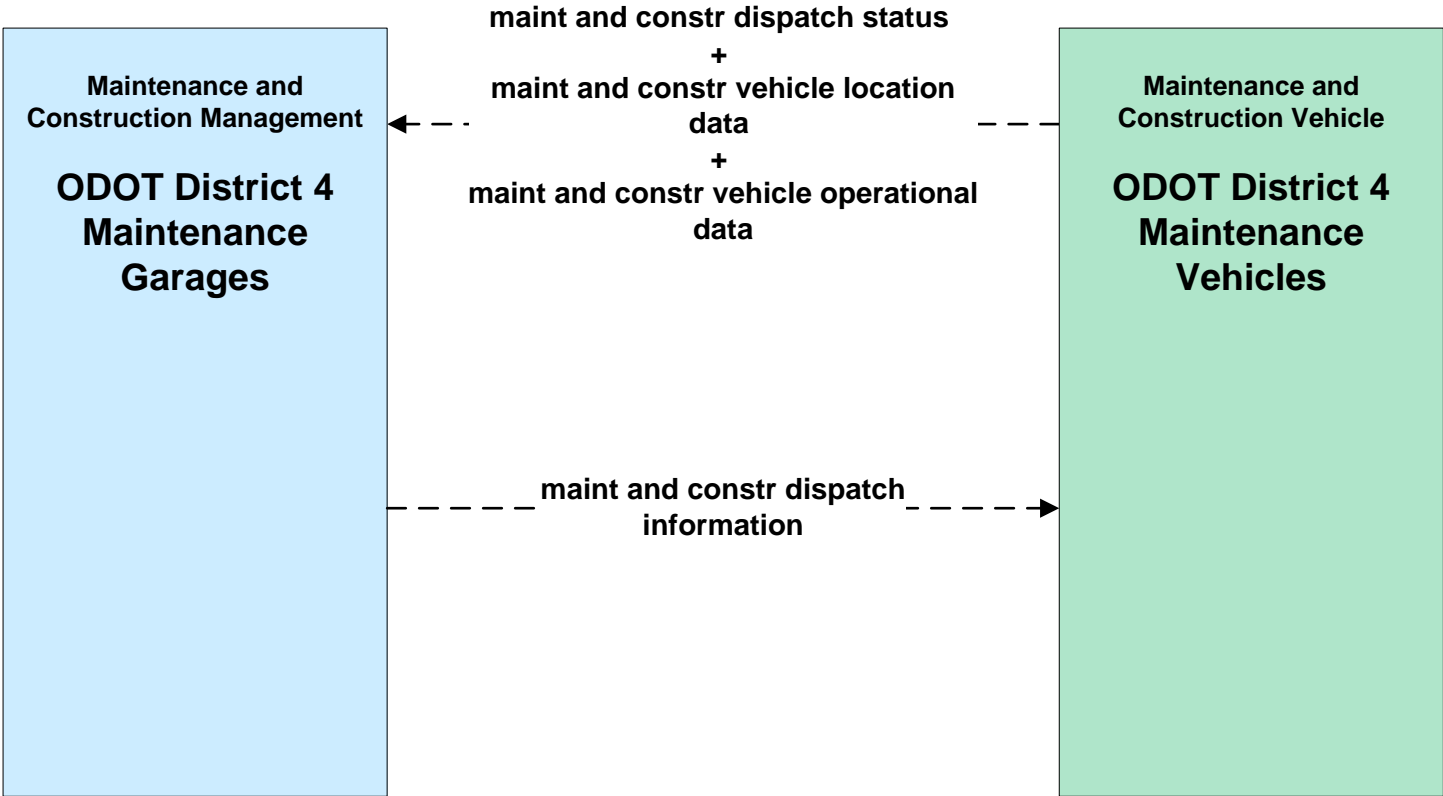
**MC06 - Winter Maintenance  
ODOT District 4**



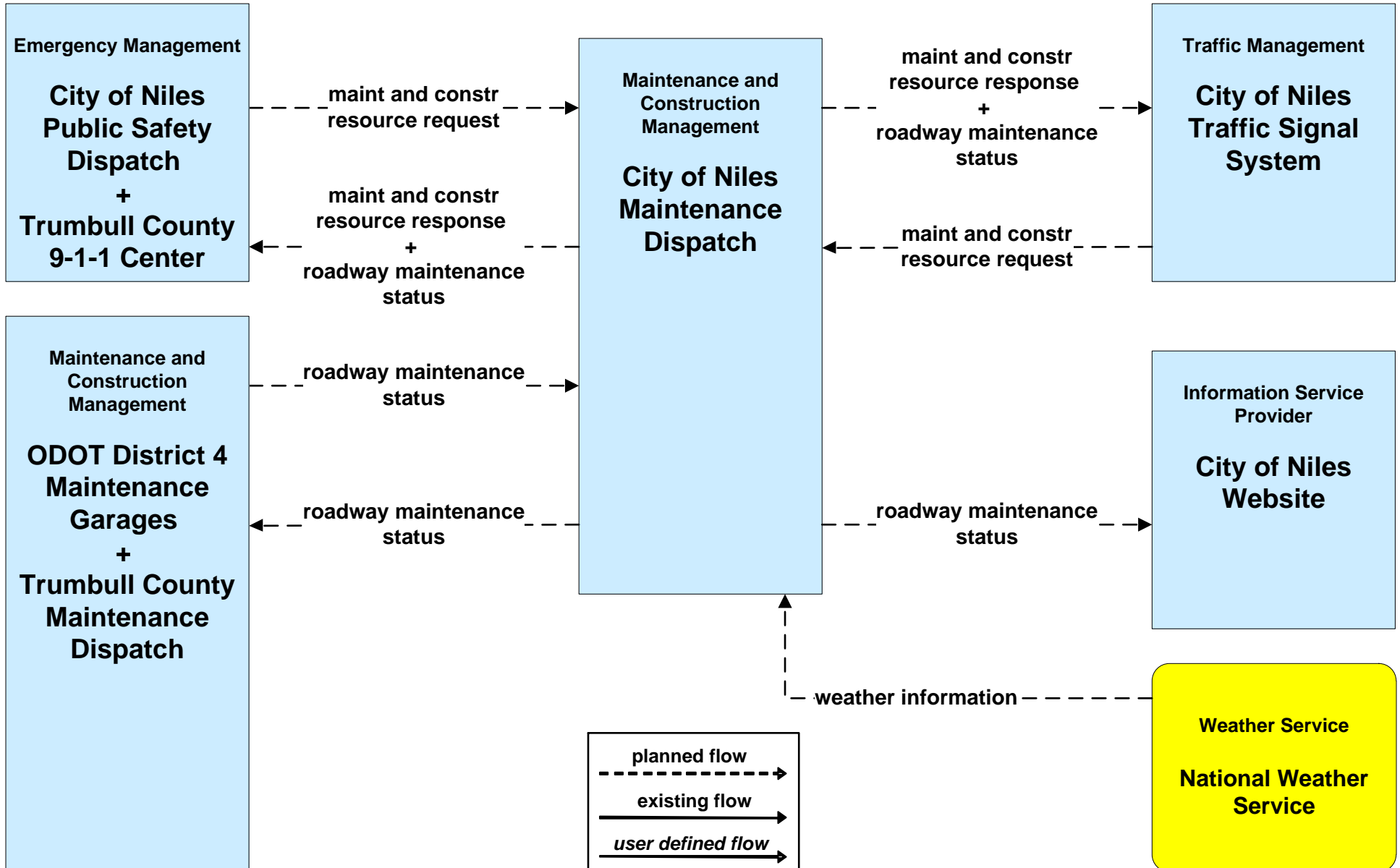
**MC06 - Winter Maintenance  
ODOT District 4**



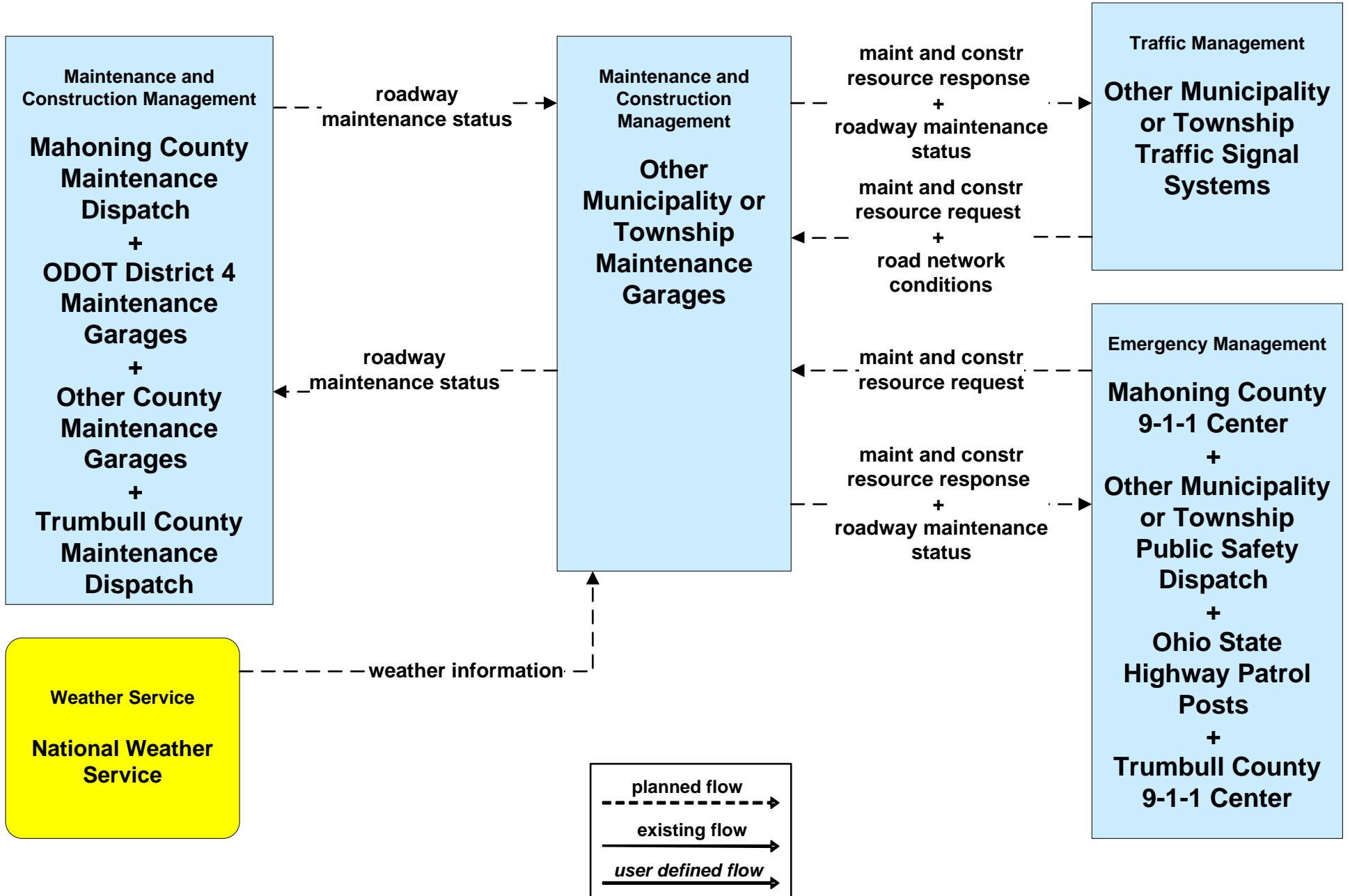
**MC06 - Winter Maintenance  
ODOT District 4**



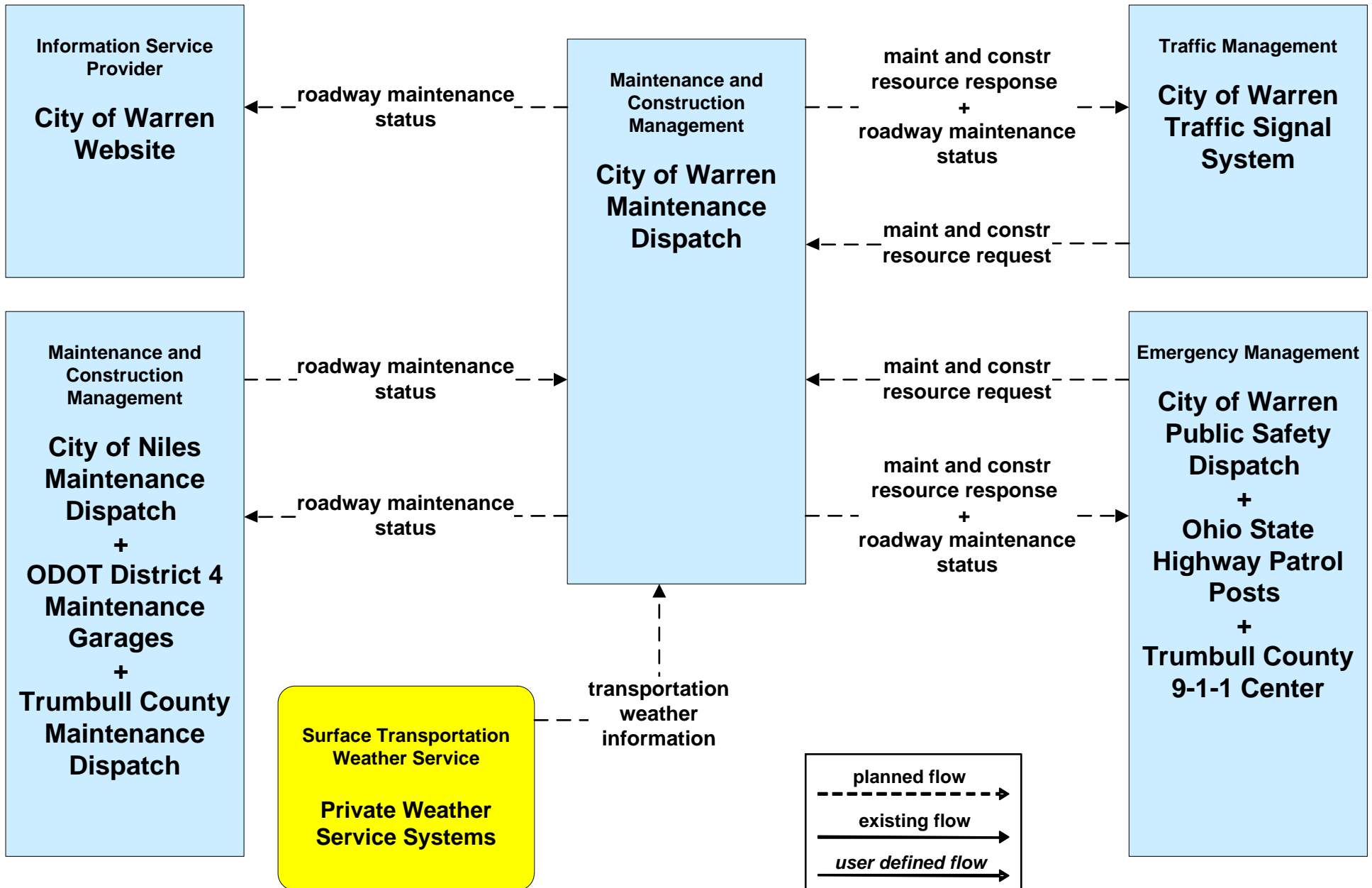
**MC06 - Winter Maintenance  
City of Niles**



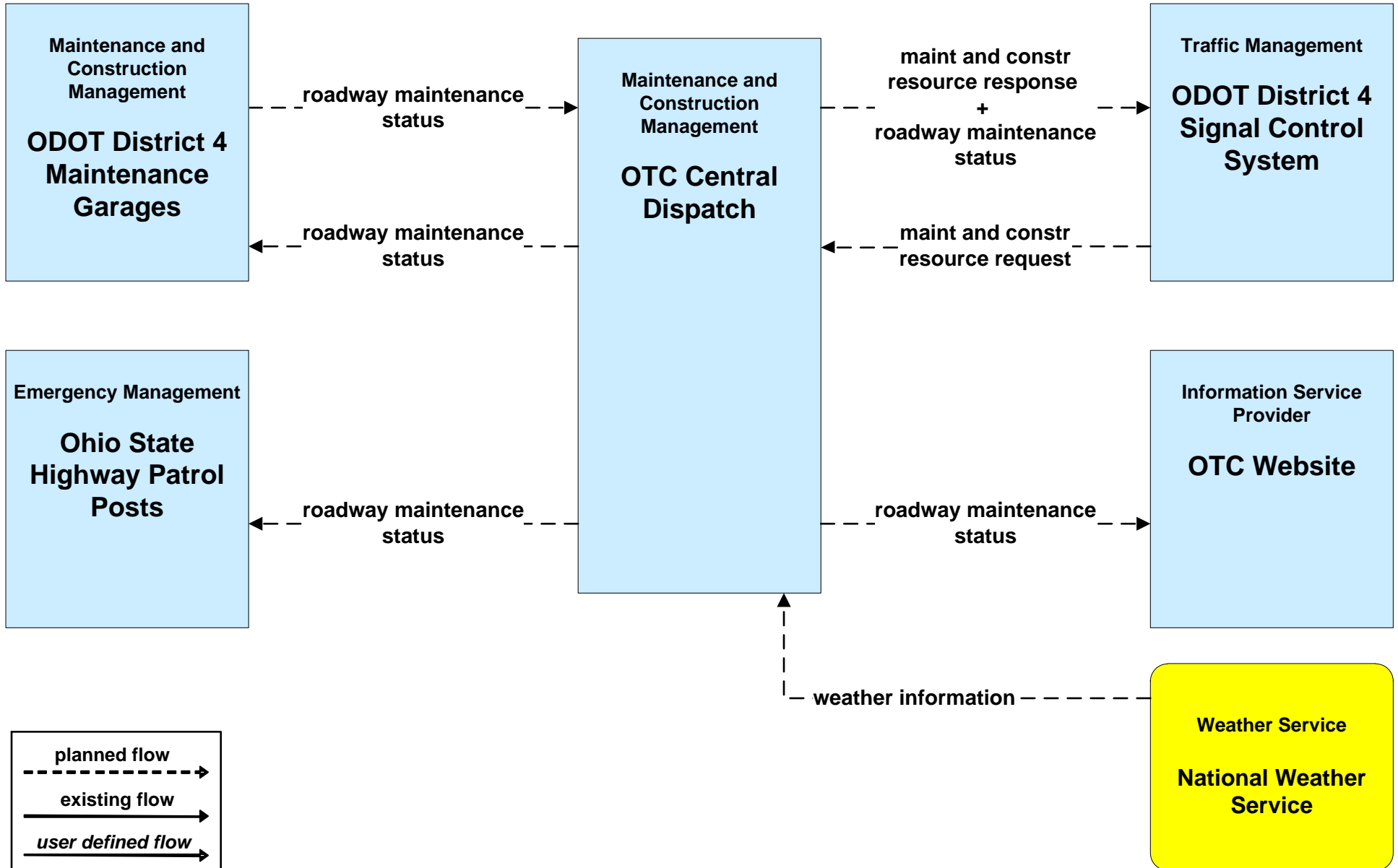
# MC06 - Winter Maintenance Municipalities



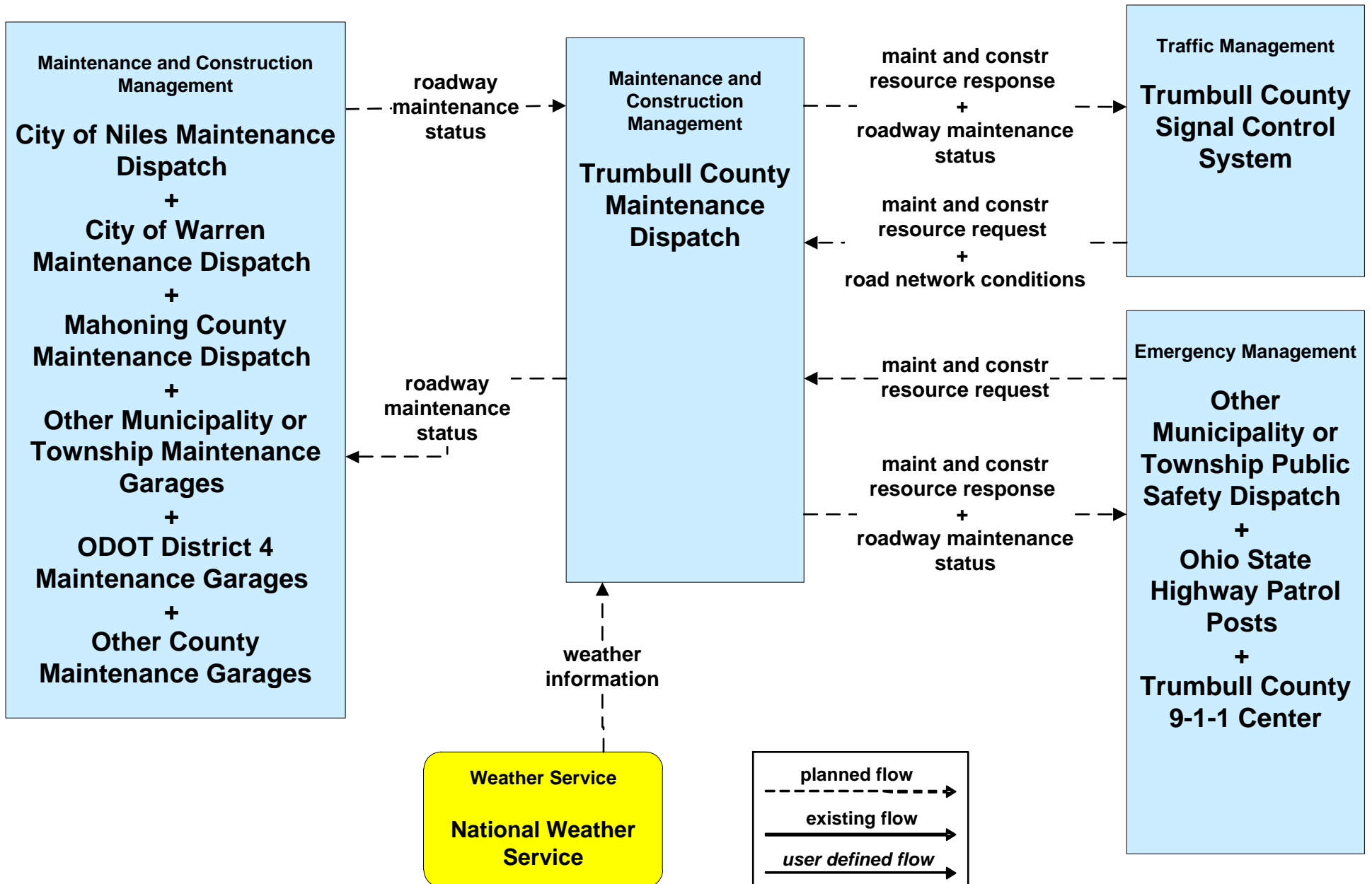
**MC06 - Winter Maintenance  
City of Warren**



**MC06 - Winter Maintenance  
Ohio Turnpike**

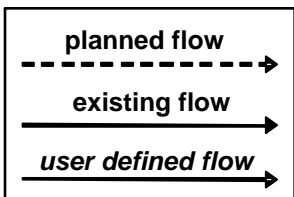
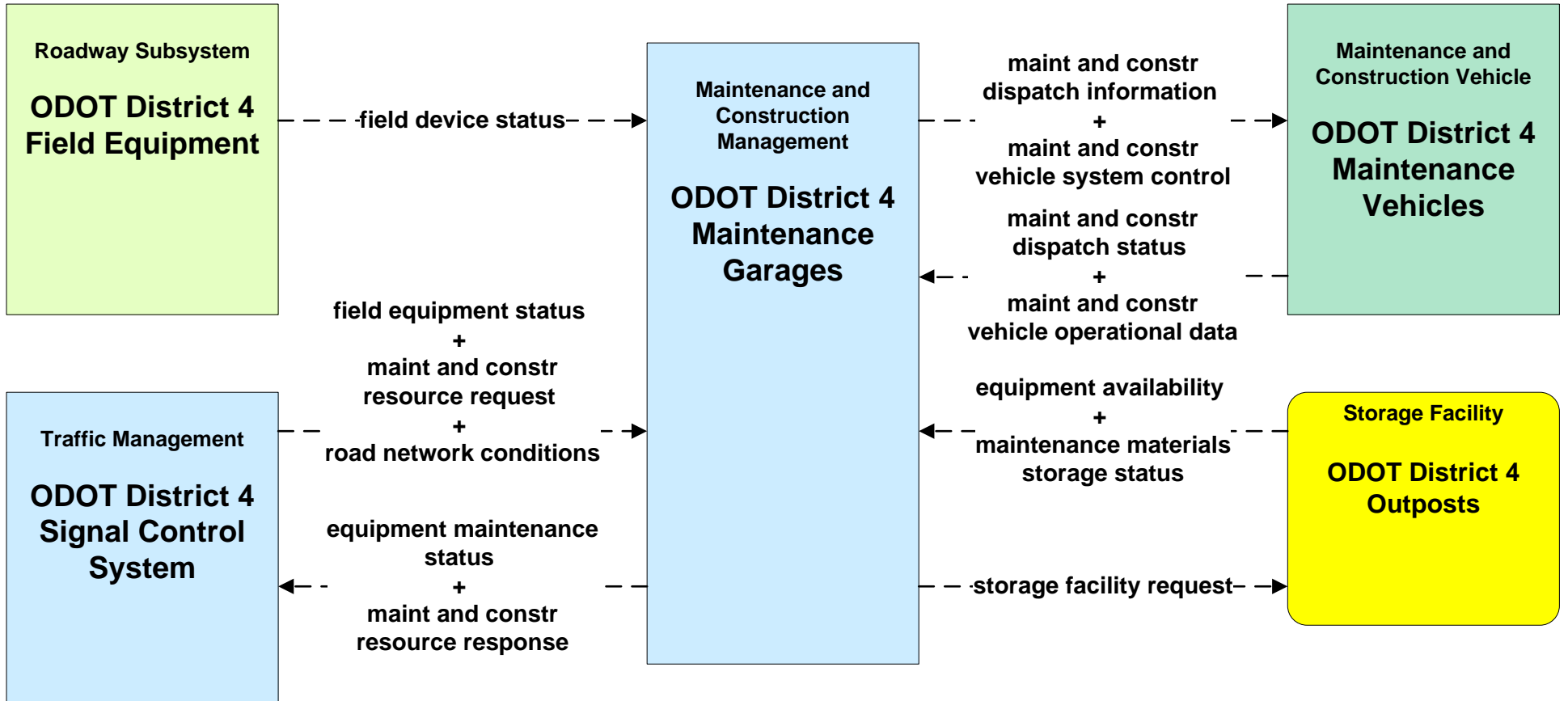


**MC06 - Winter Maintenance  
Trumbull County Maintenance**

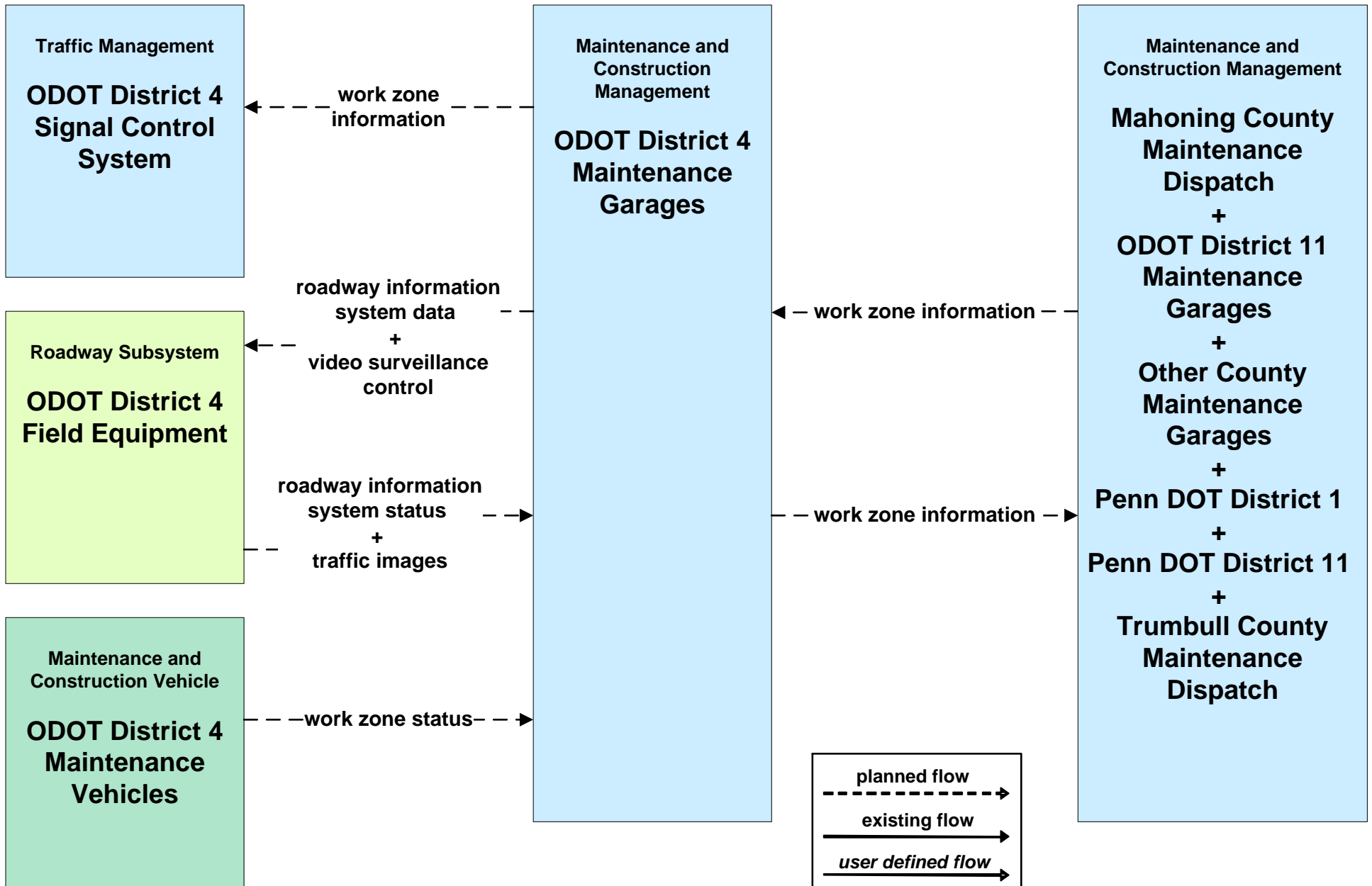




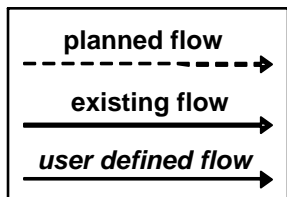
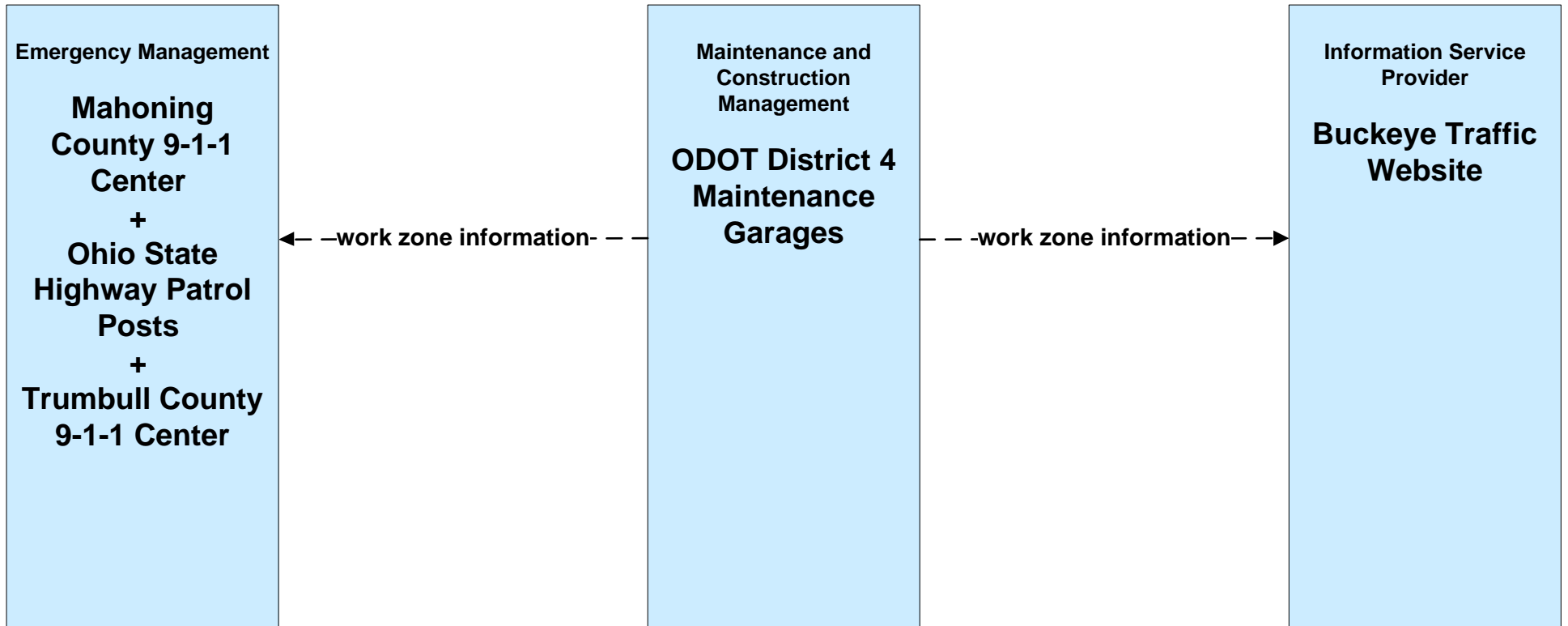
**MC07 - Roadway Maintenance and Construction  
ODOT District 4**



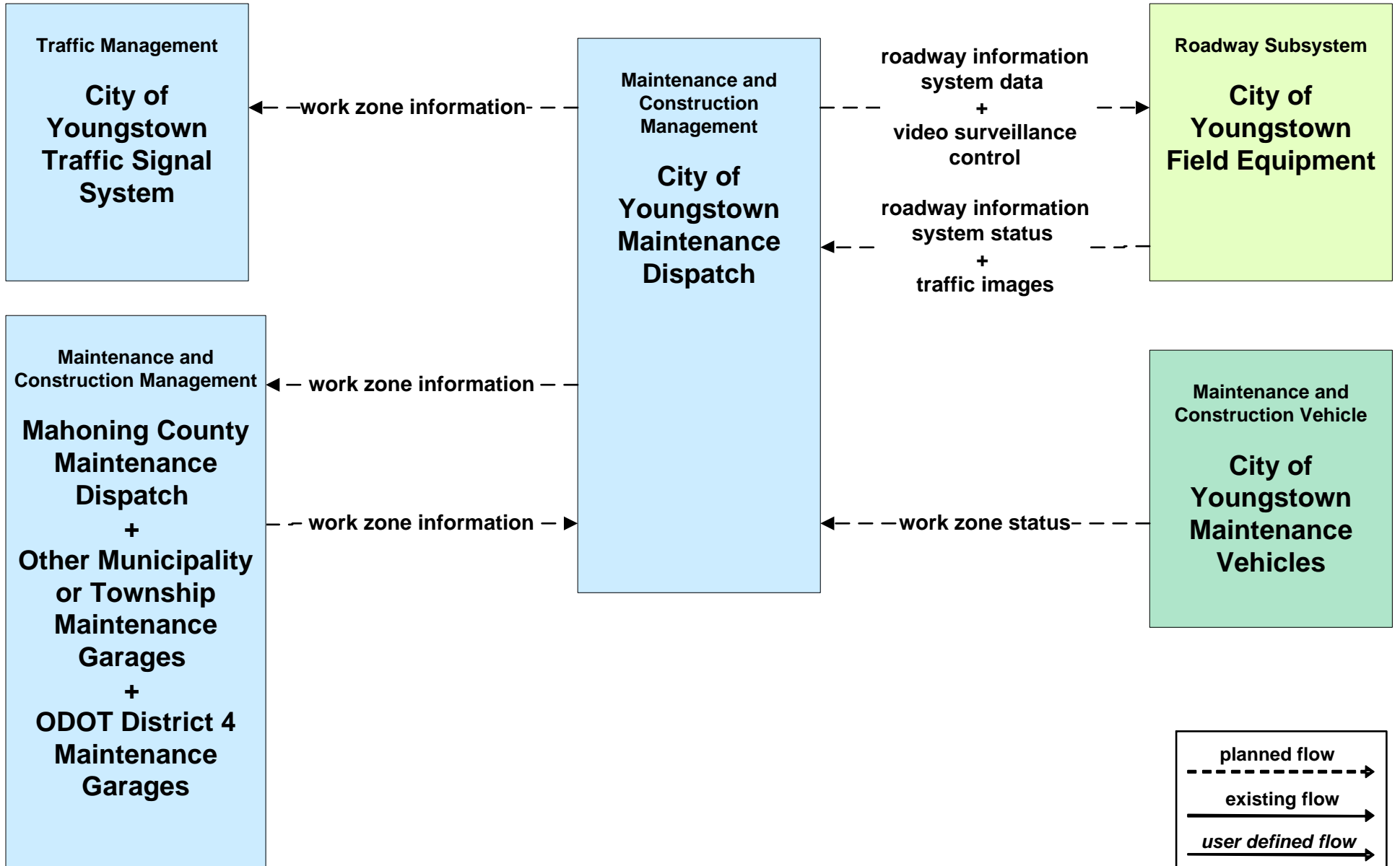
**MC08 - Workzone Management  
ODOT District 4**



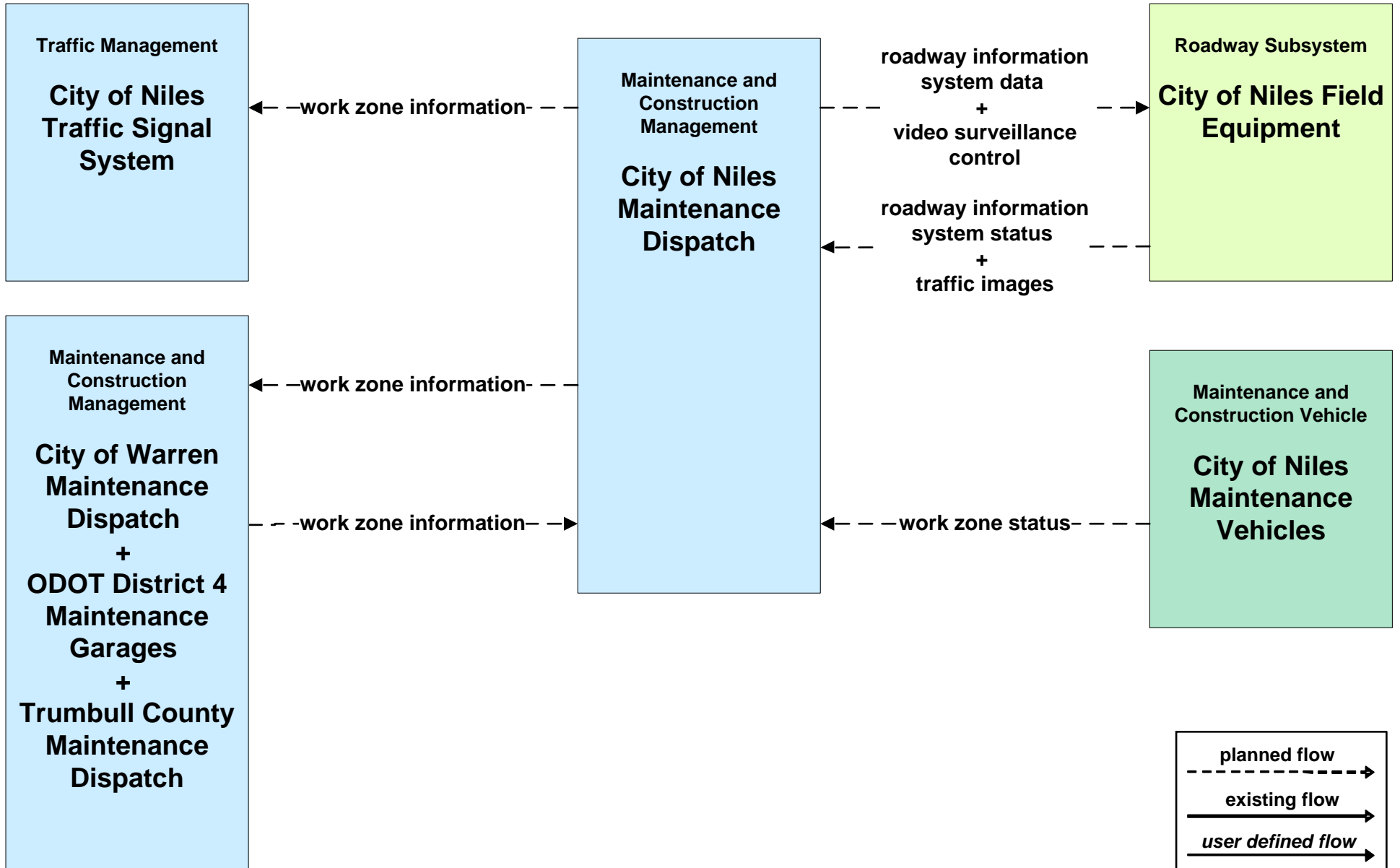
**MC08 - Workzone Management  
ODOT District 4**



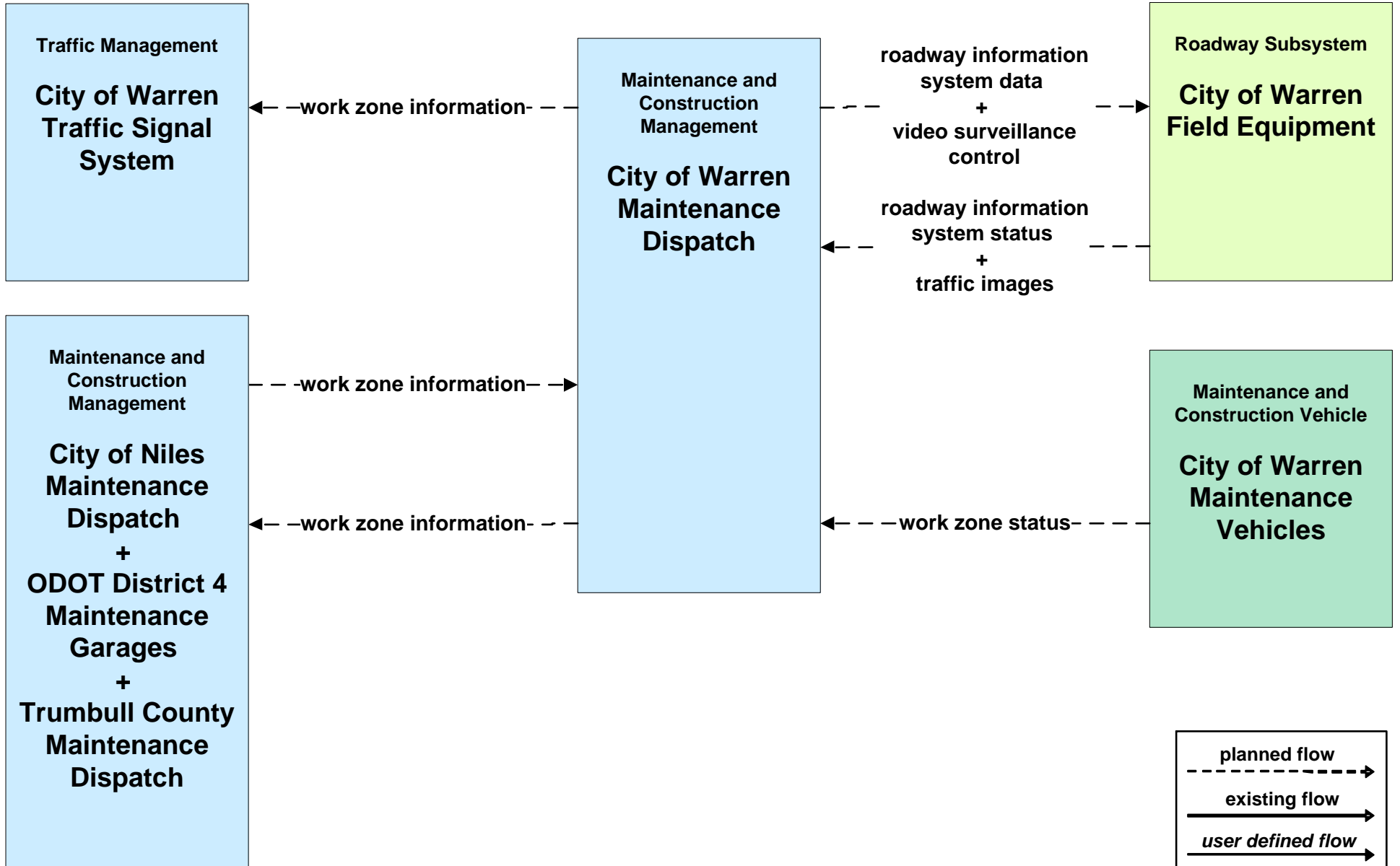
**MC08 - Workzone Management**  
**City of Youngstown**



**MC08 - Workzone Management  
City of Niles**

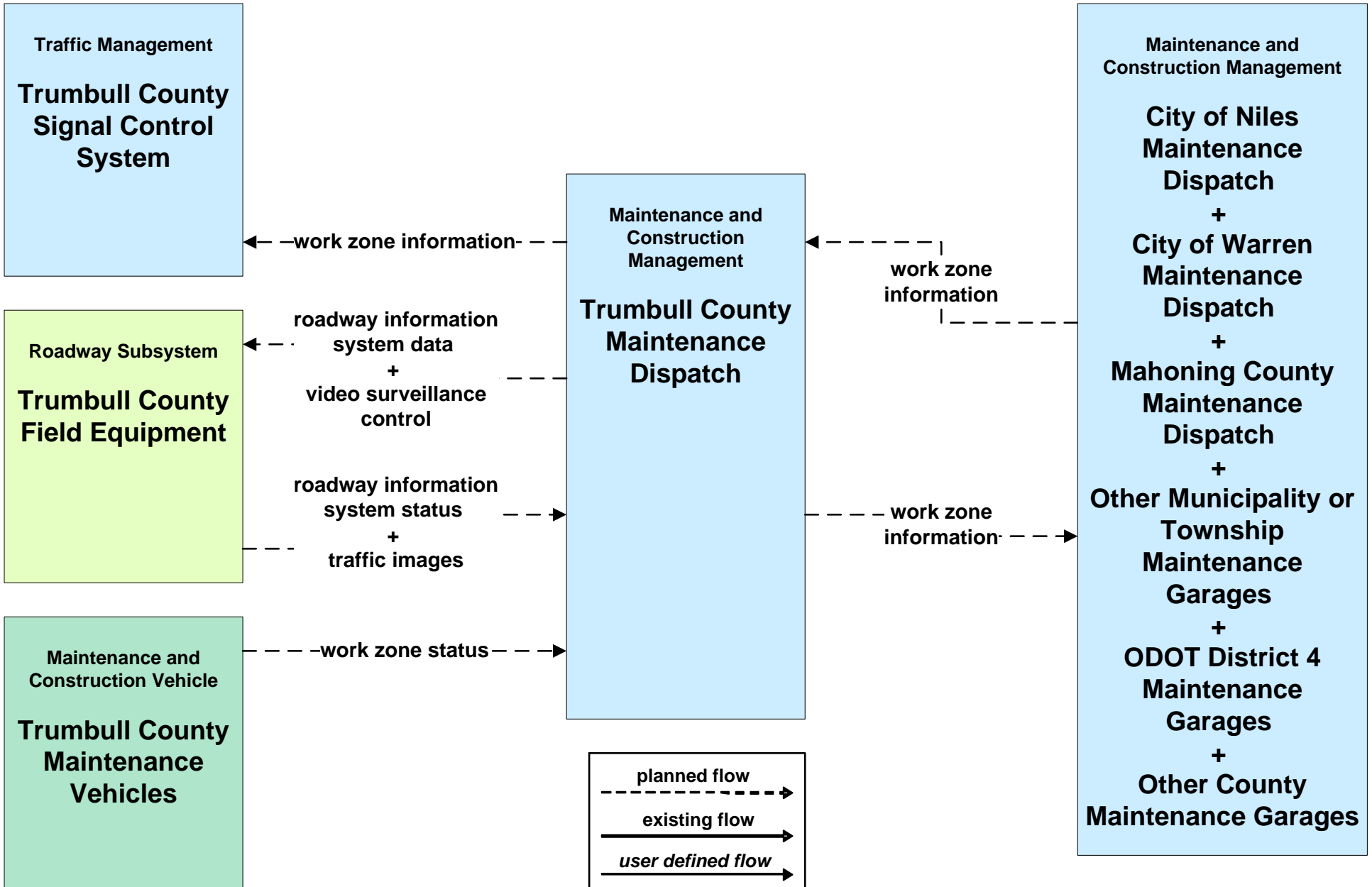


**MC08 - Workzone Management  
City of Warren**



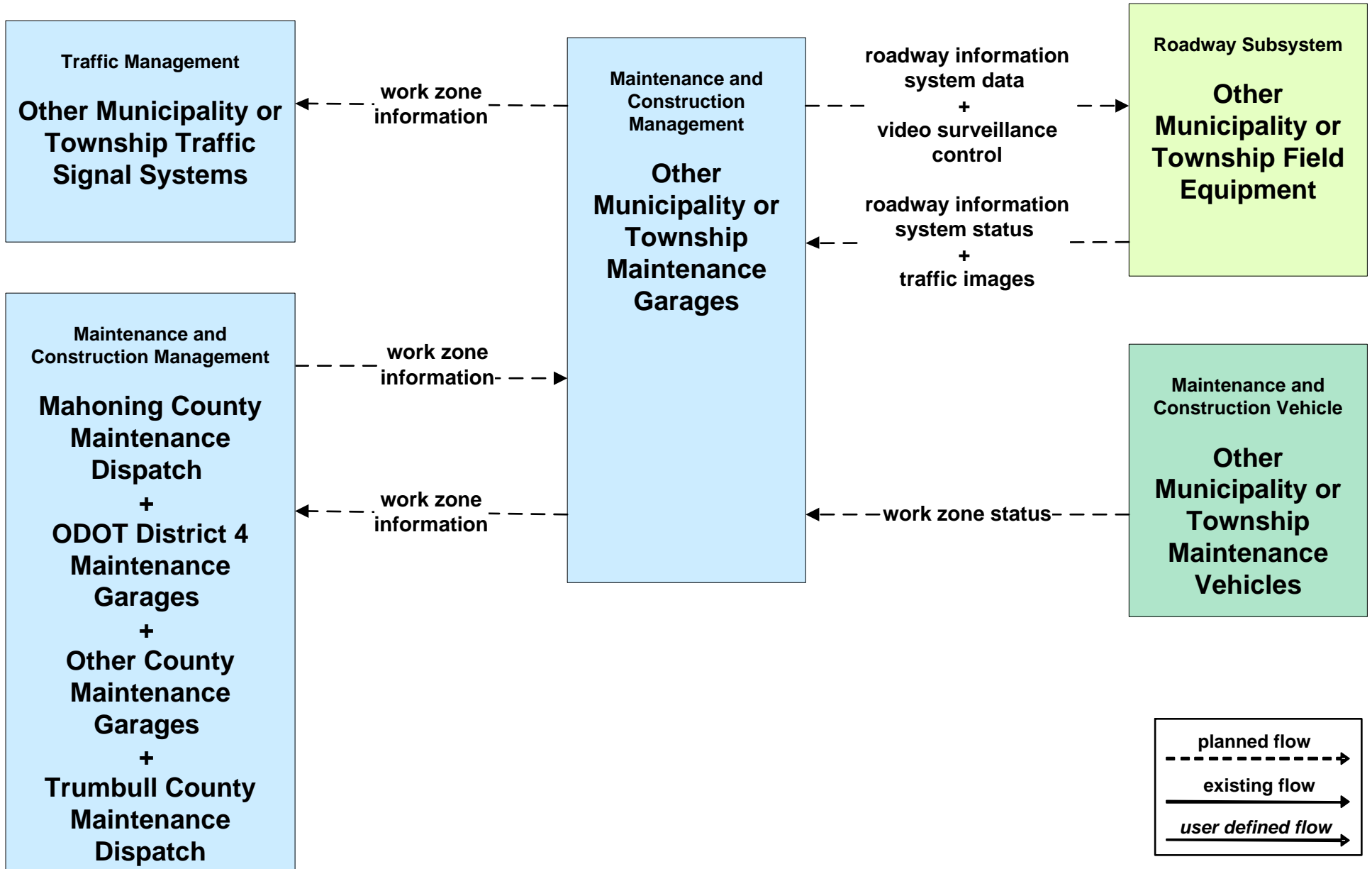


**MC08 - Workzone Management  
Trumbull County**

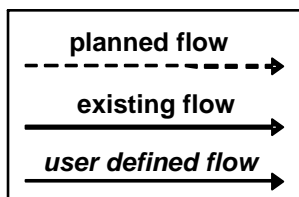
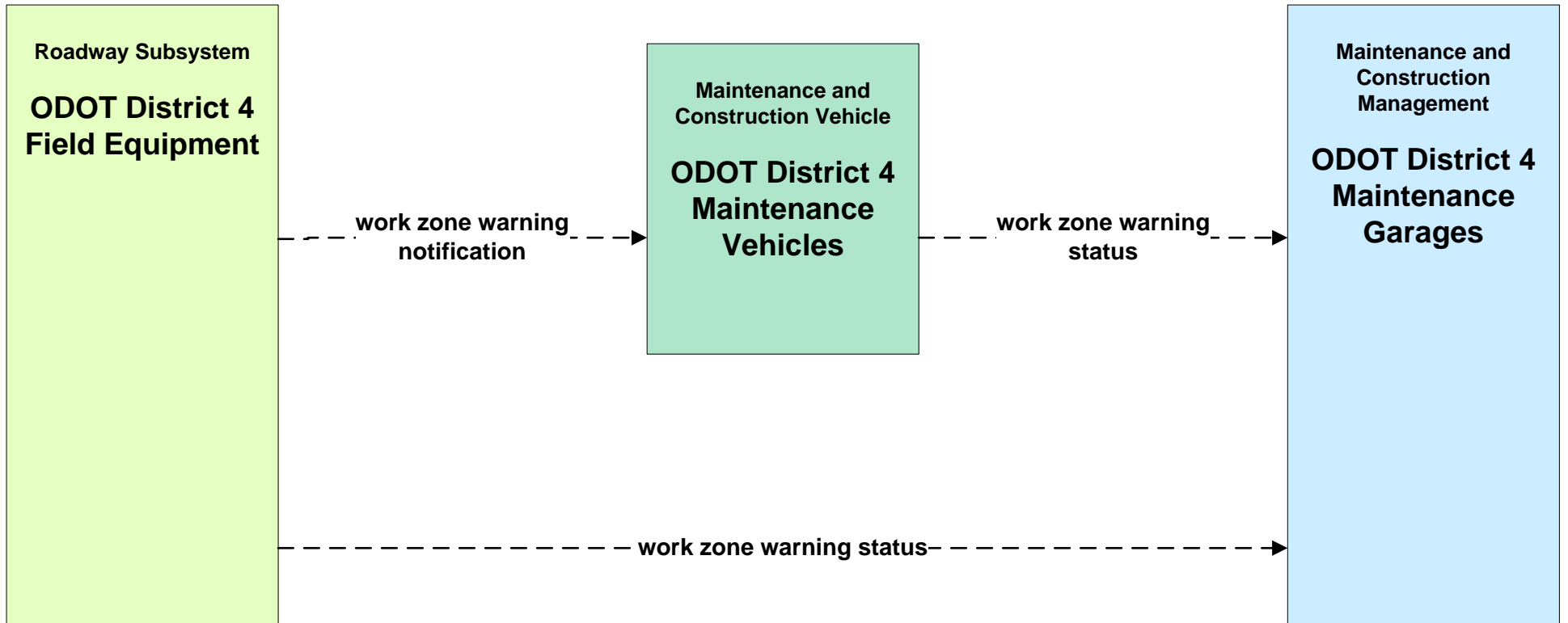




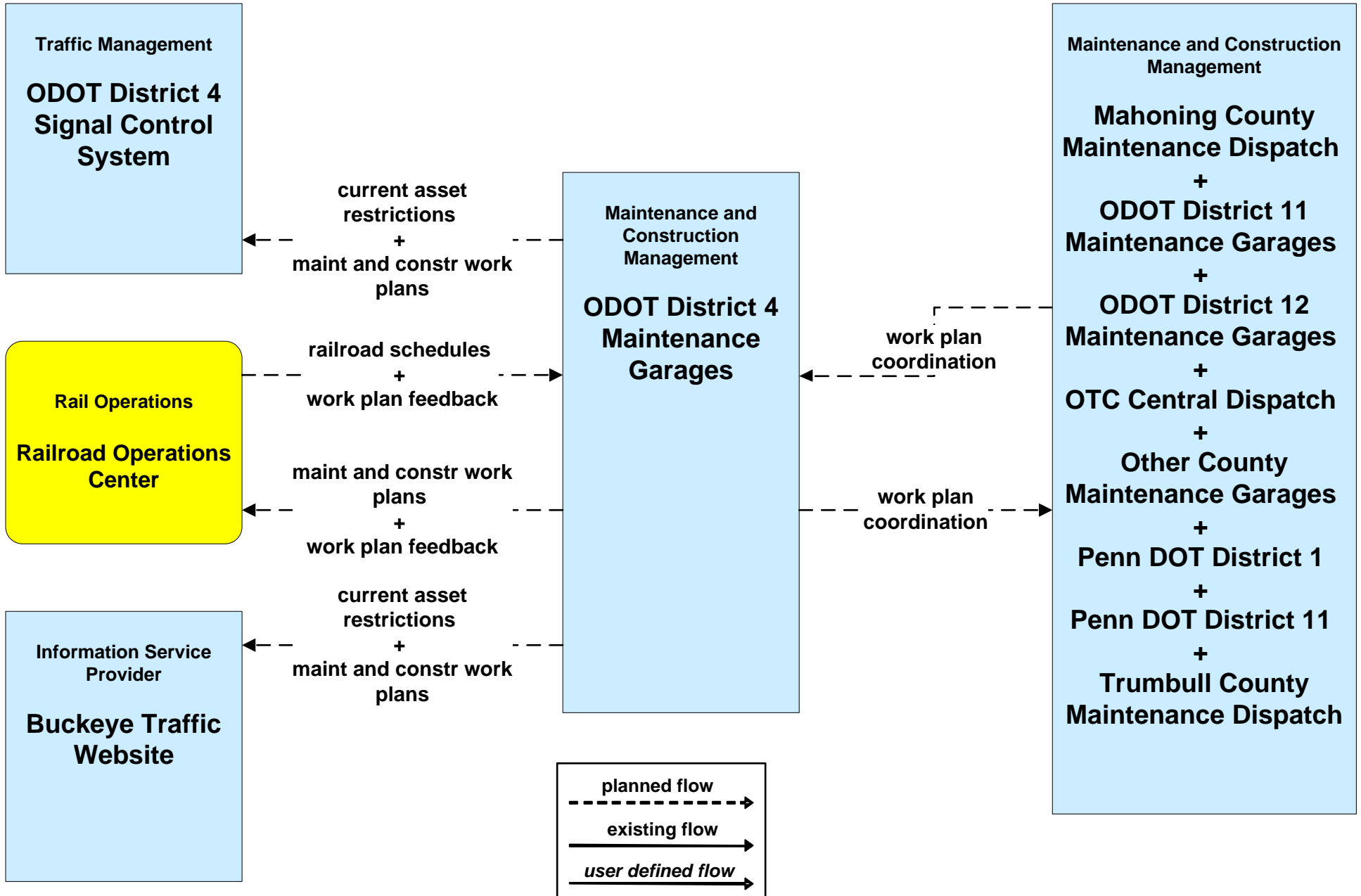
# MC08 - Workzone Management Municipal Maintenance



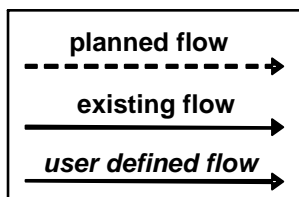
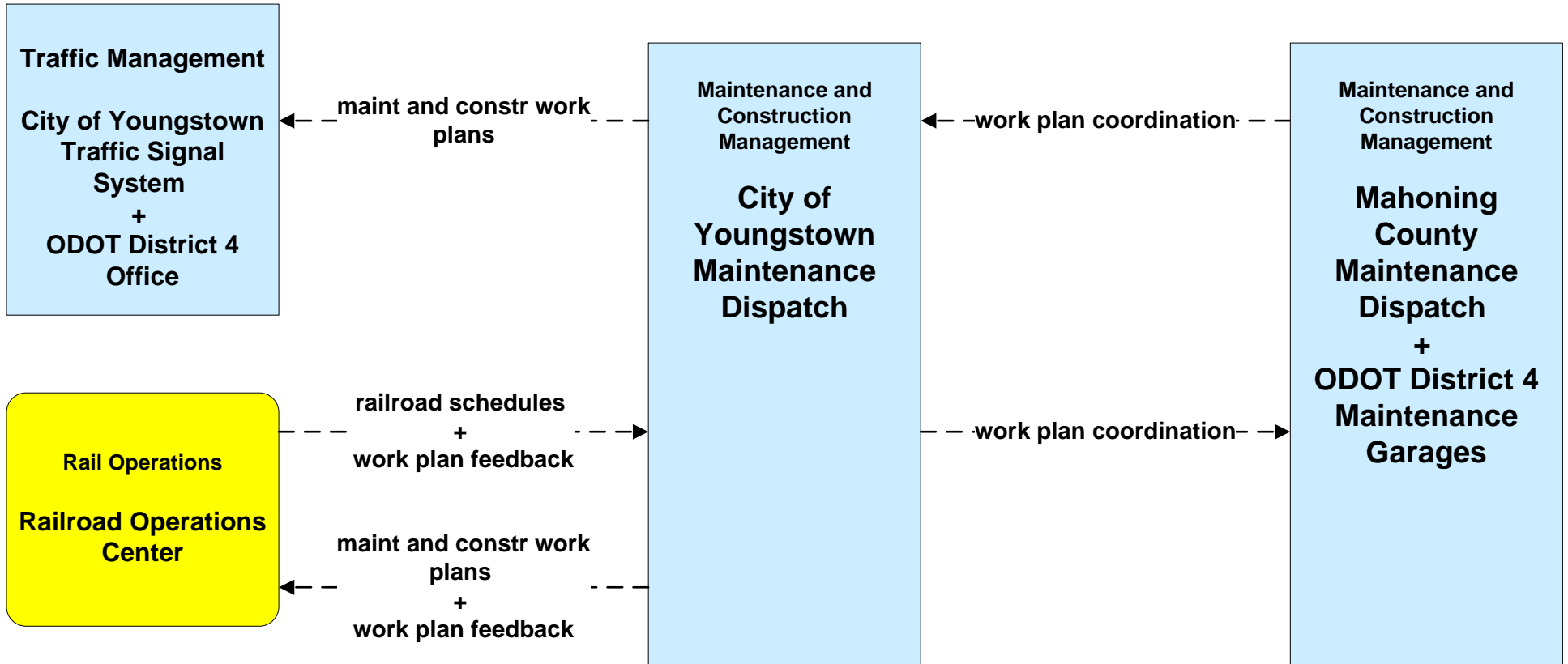
**MC09 - Workzone Safety Monitoring  
ODOT District 4**



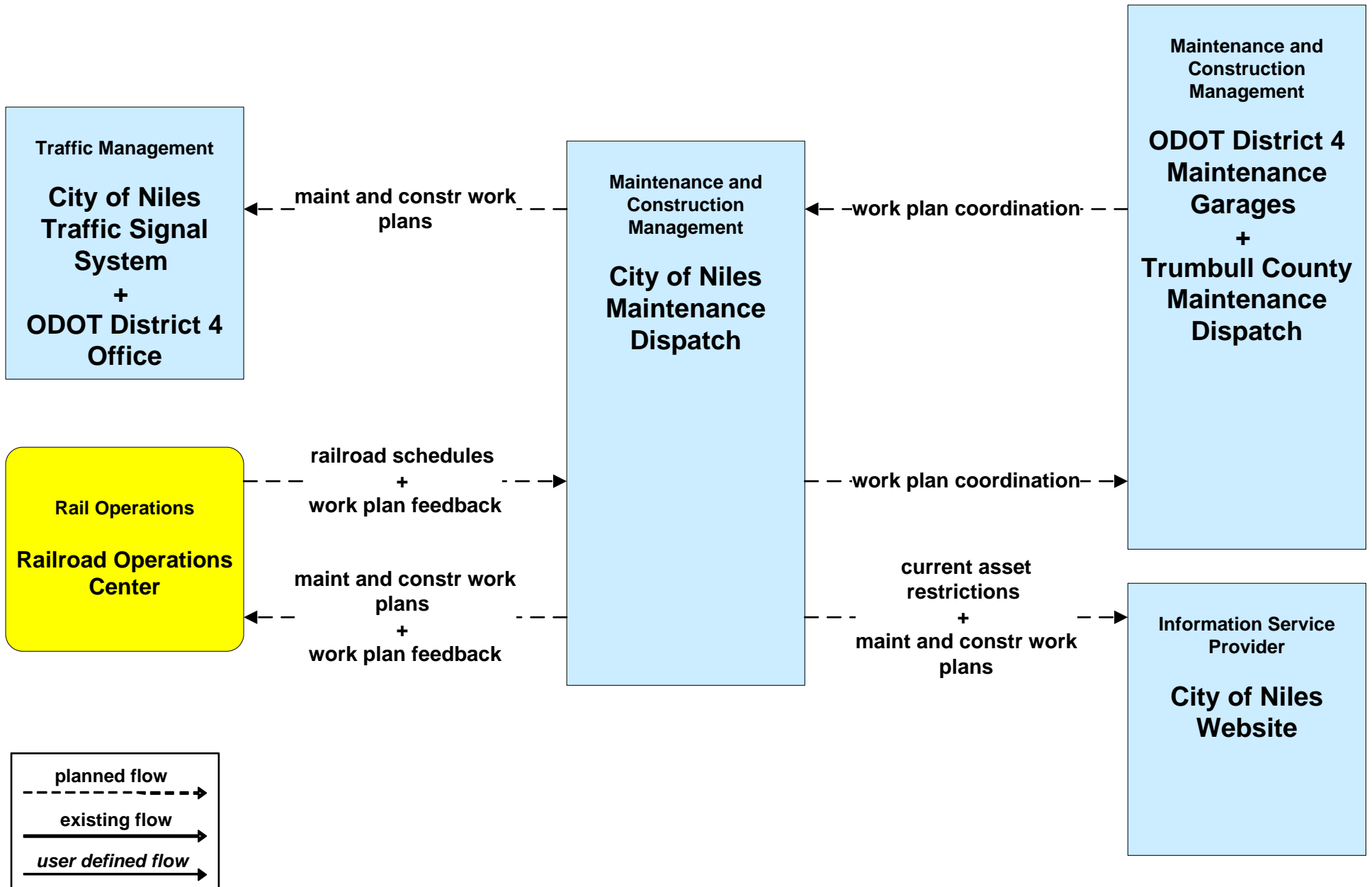
**MC10 - Maintenance and Construction Activity Coordination  
ODOT District 4**



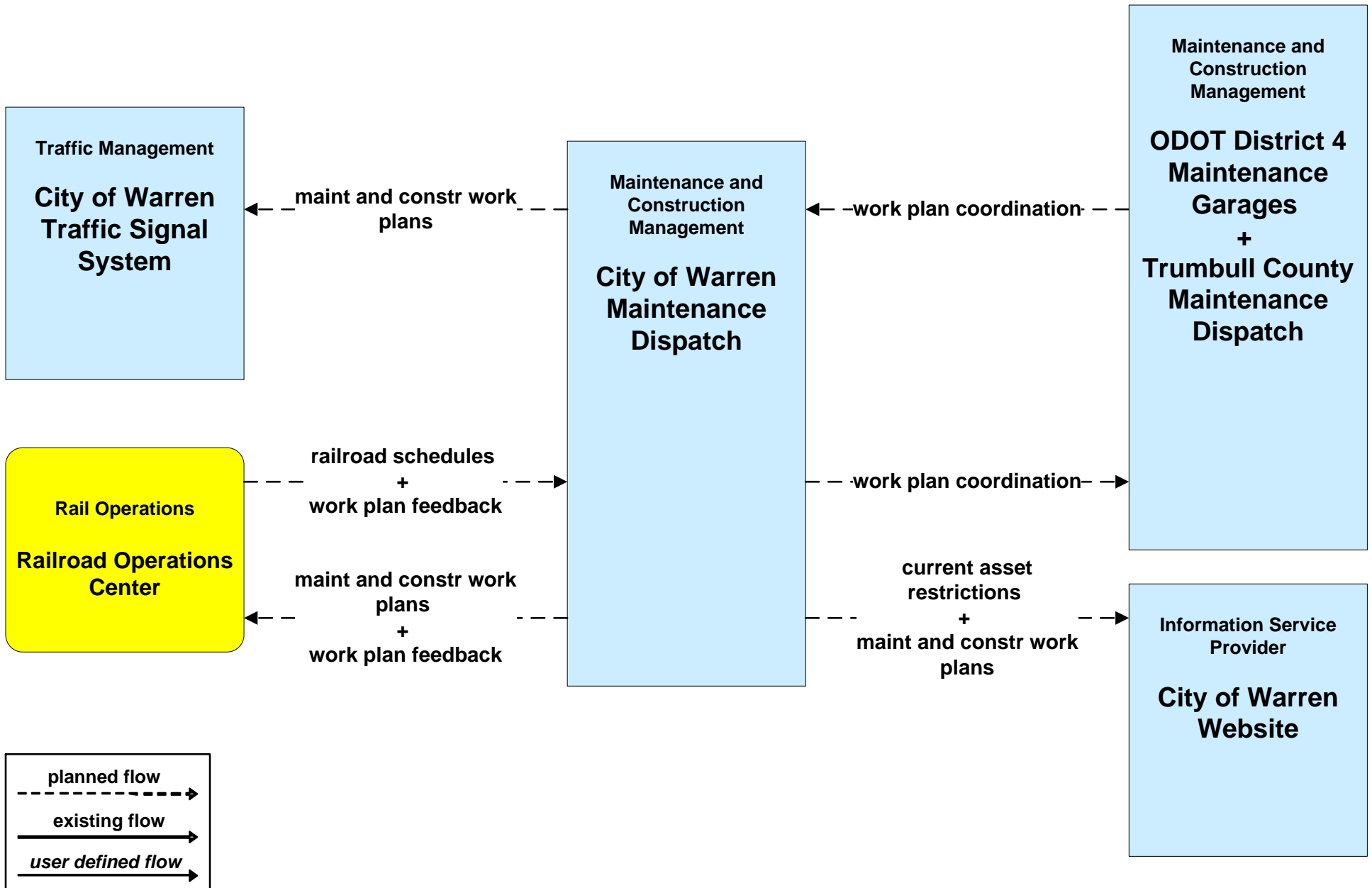
**MC10 - Maintenance and Construction Activity Coordination  
City of Youngstown**



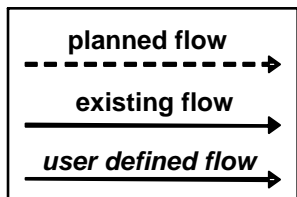
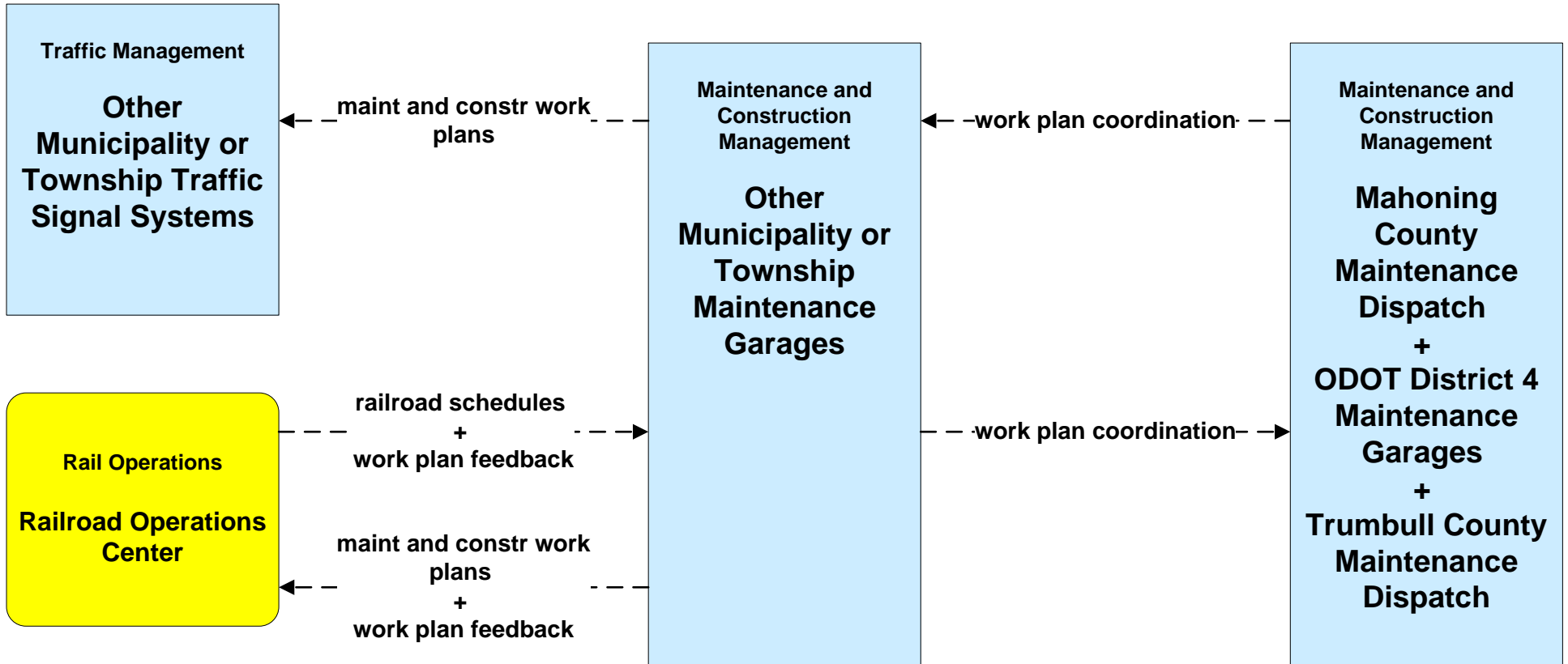
**MC10 - Maintenance and Construction Activity Coordination  
City of Niles**



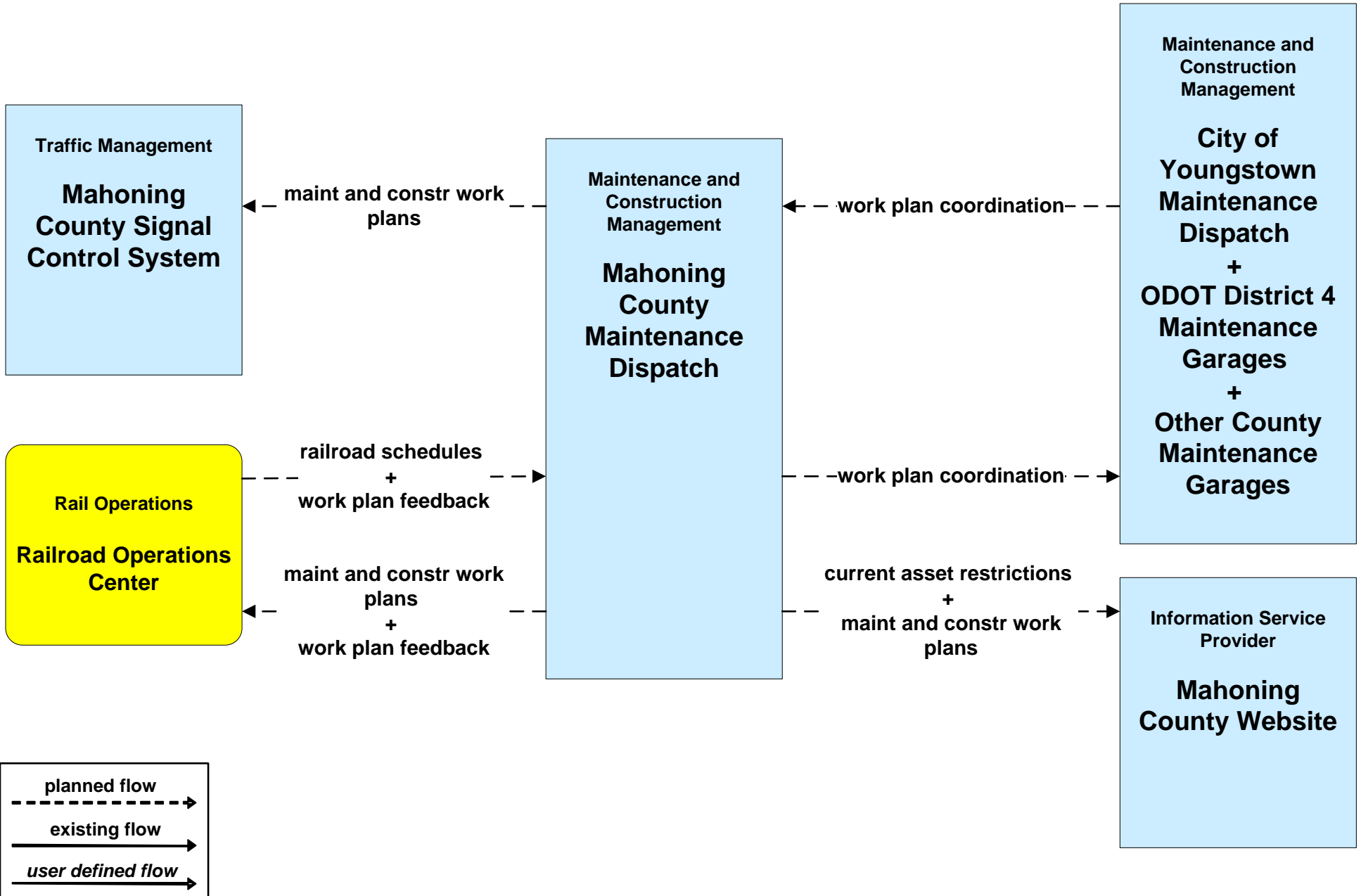
**MC10 - Maintenance and Construction Activity Coordination  
City of Warren**



**MC10 - Maintenance and Construction Activity Coordination  
Municipal Maintenance**

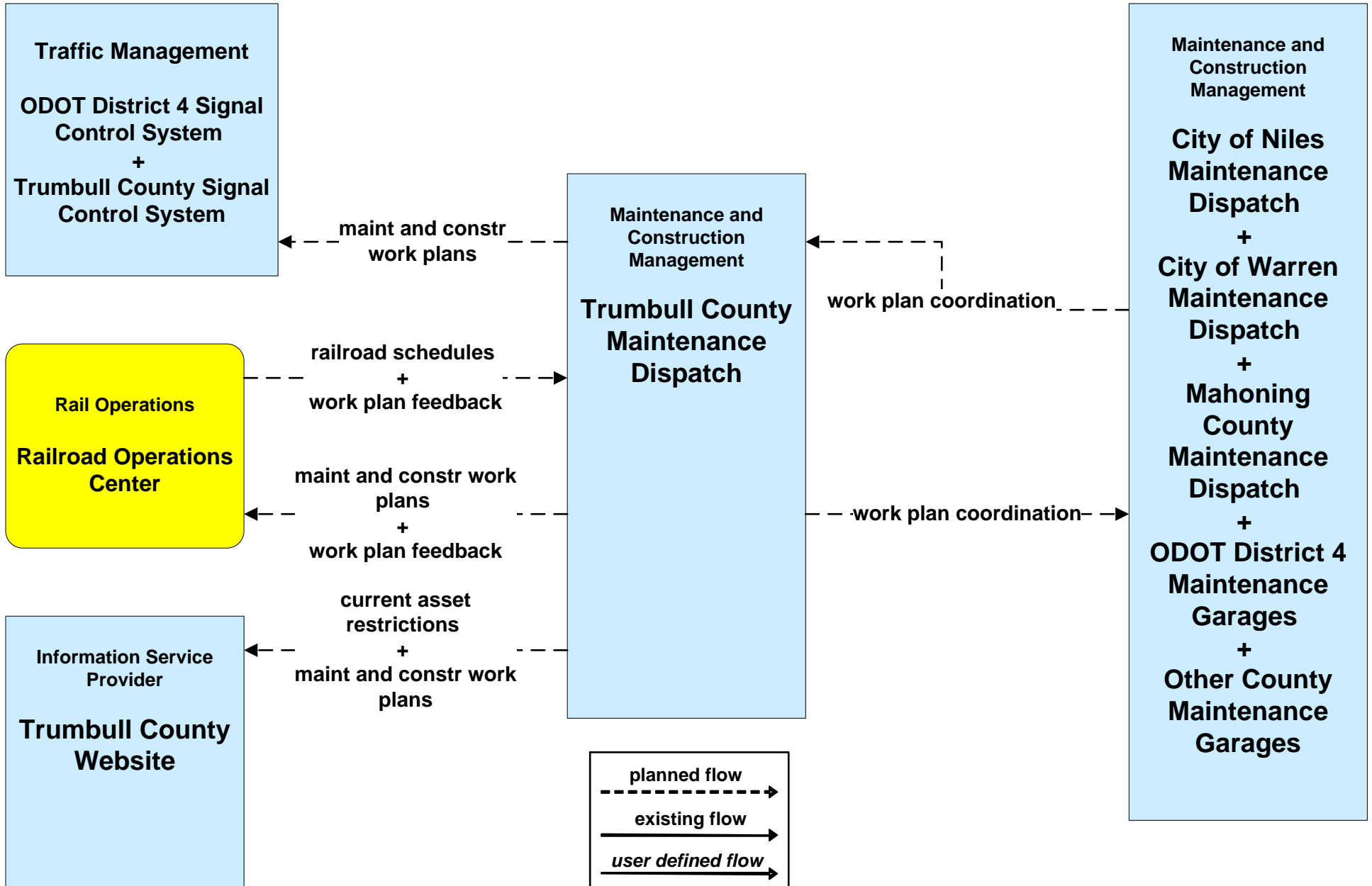


**MC10 - Maintenance and Construction Activity Coordination  
Mahoning County**

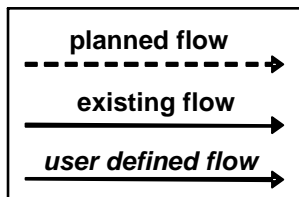
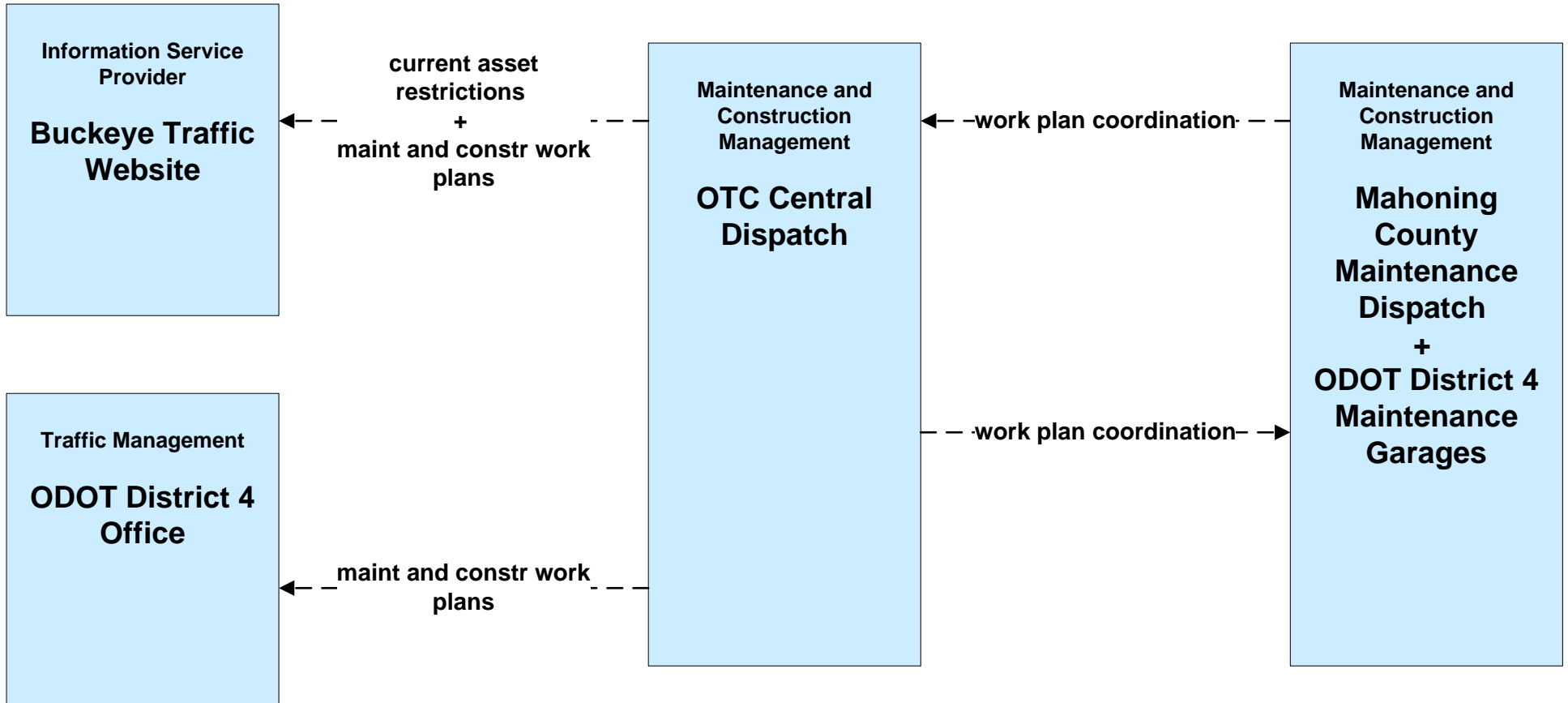




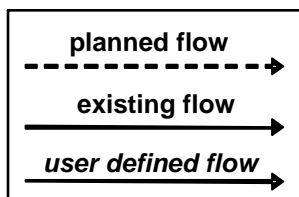
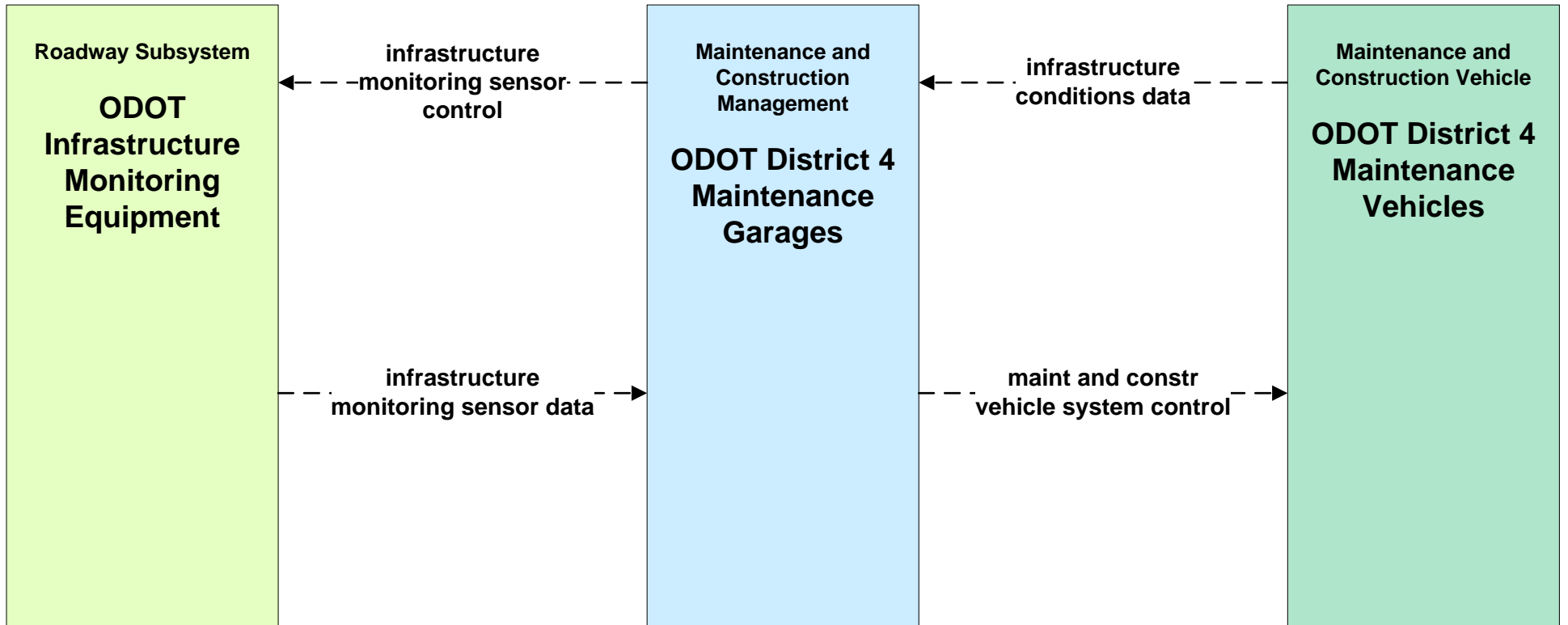
# MC10 - Maintenance and Construction Activity Coordination Trumbull County



# MC10 - Maintenance and Construction Activity Coordination Ohio Turnpike



**MC12 – Infrastructure Monitoring  
ODOT**



**MC06 - Winter Maintenance  
Mahoning County Maintenance**

