

Eastgate Regional ITS Architecture

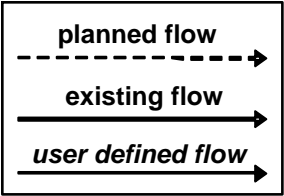
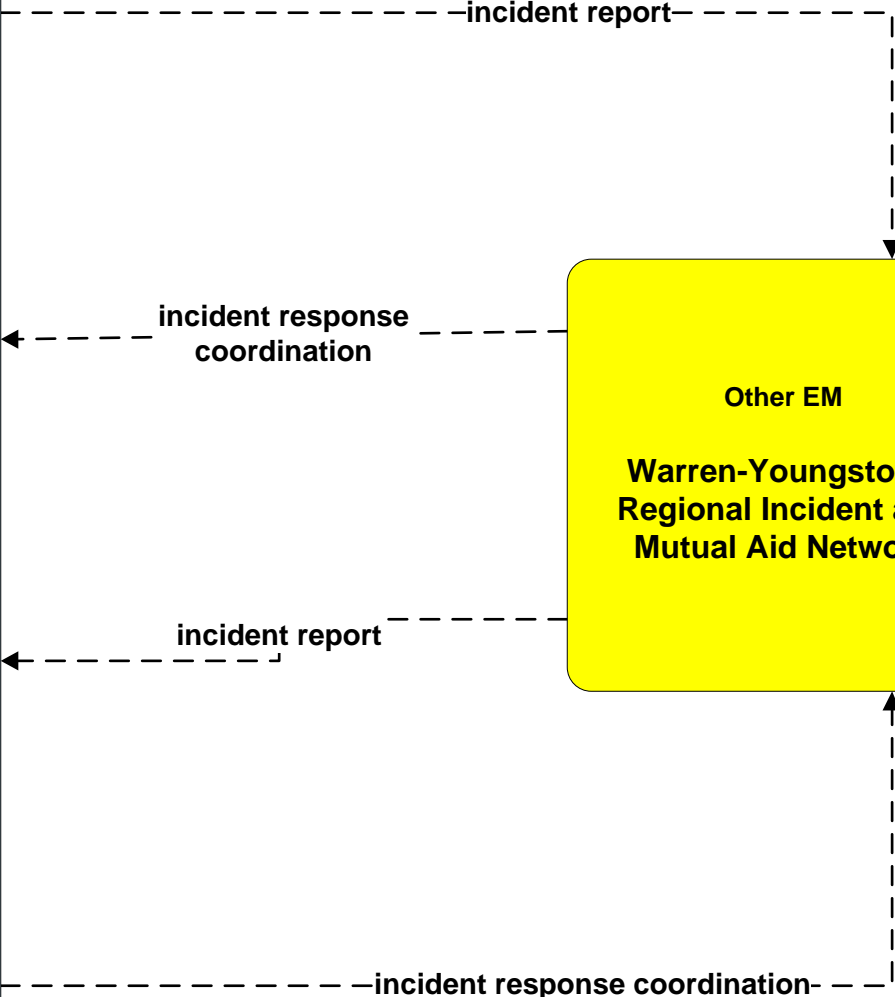
Customized Market Package Diagrams

Emergency Management (EM)

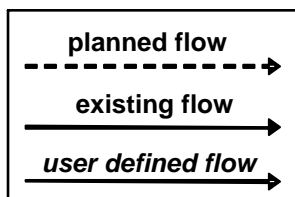
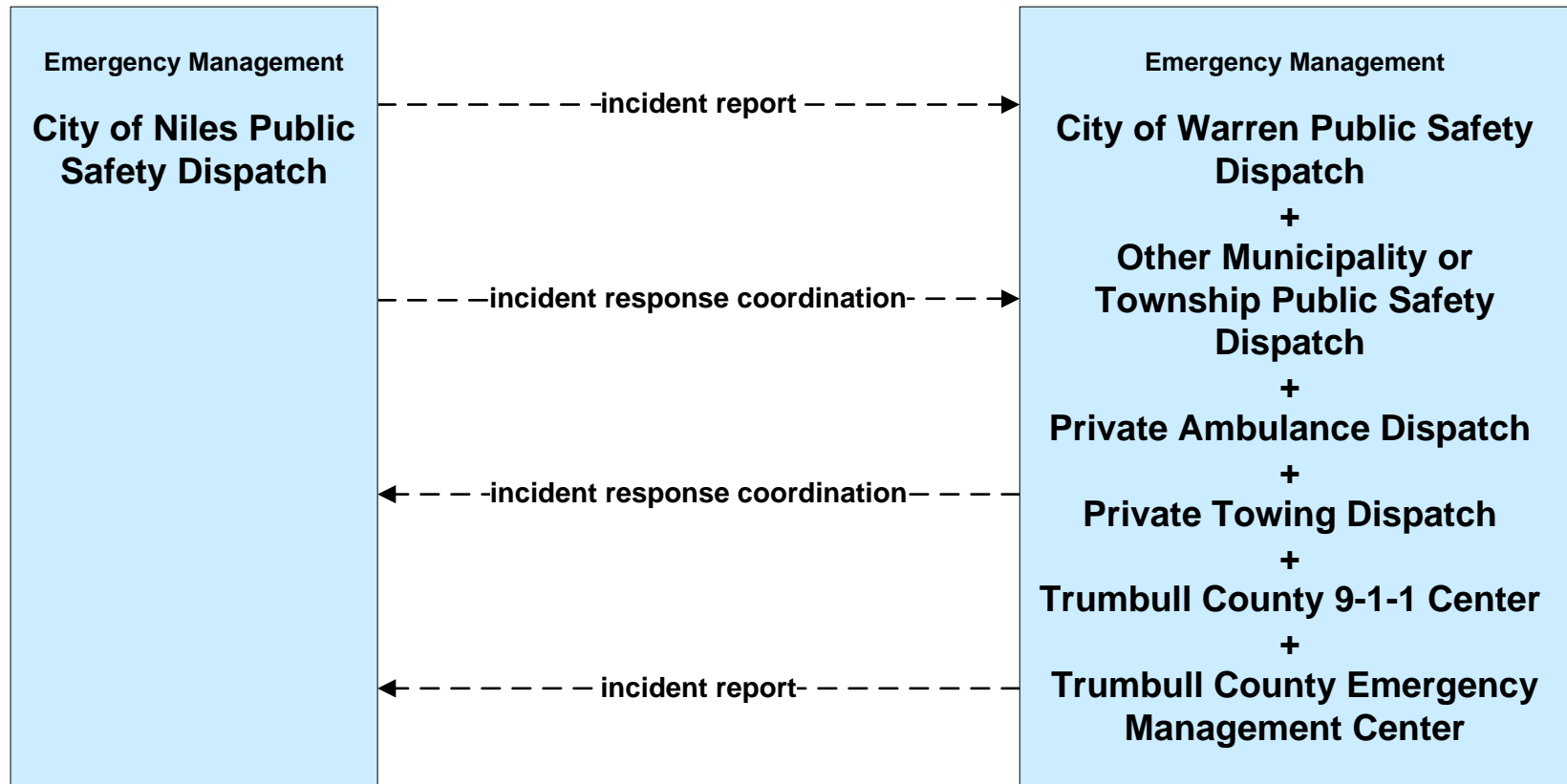
**EM01 - Emergency Response Coordination
Youngstown/Warren Regional Incident and Mutual Aid Network**

- Emergency Management
- City of Niles Public Safety Dispatch
- +
- City of Warren Public Safety Dispatch
- +
- City of Youngstown Public Safety Dispatch
- +
- Mahoning County 9-1-1 Center
- +
- Mahoning County Emergency Management
- +
- Ohio State Highway Patrol Posts
- +
- Other County Public Safety
- +
- Other Municipality or Township Public Safety Dispatch
- +
- Special Police Dispatch
- +
- Trumbull County 9-1-1 Center
- +
- Trumbull County Emergency Management Center
- +
- WRTA Security
- +
- Youngstown-Warren Air Reserve Station

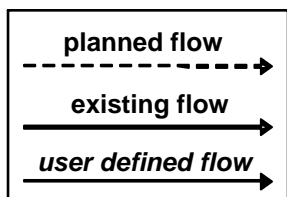
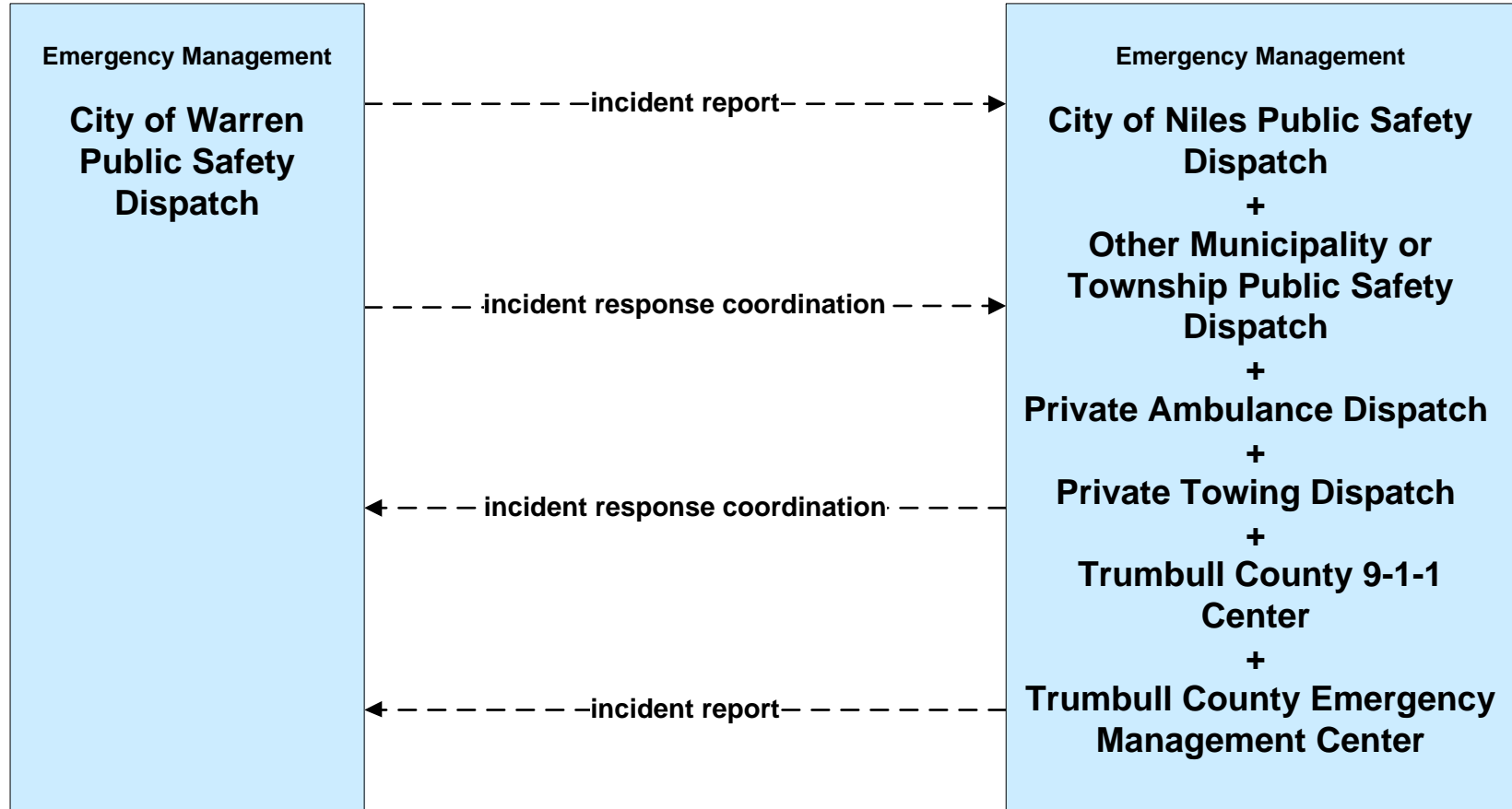
Other EM
Warren-Youngstown
Regional Incident and
Mutual Aid Network



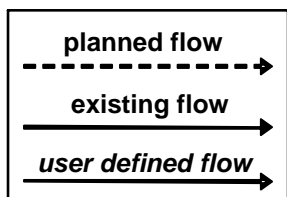
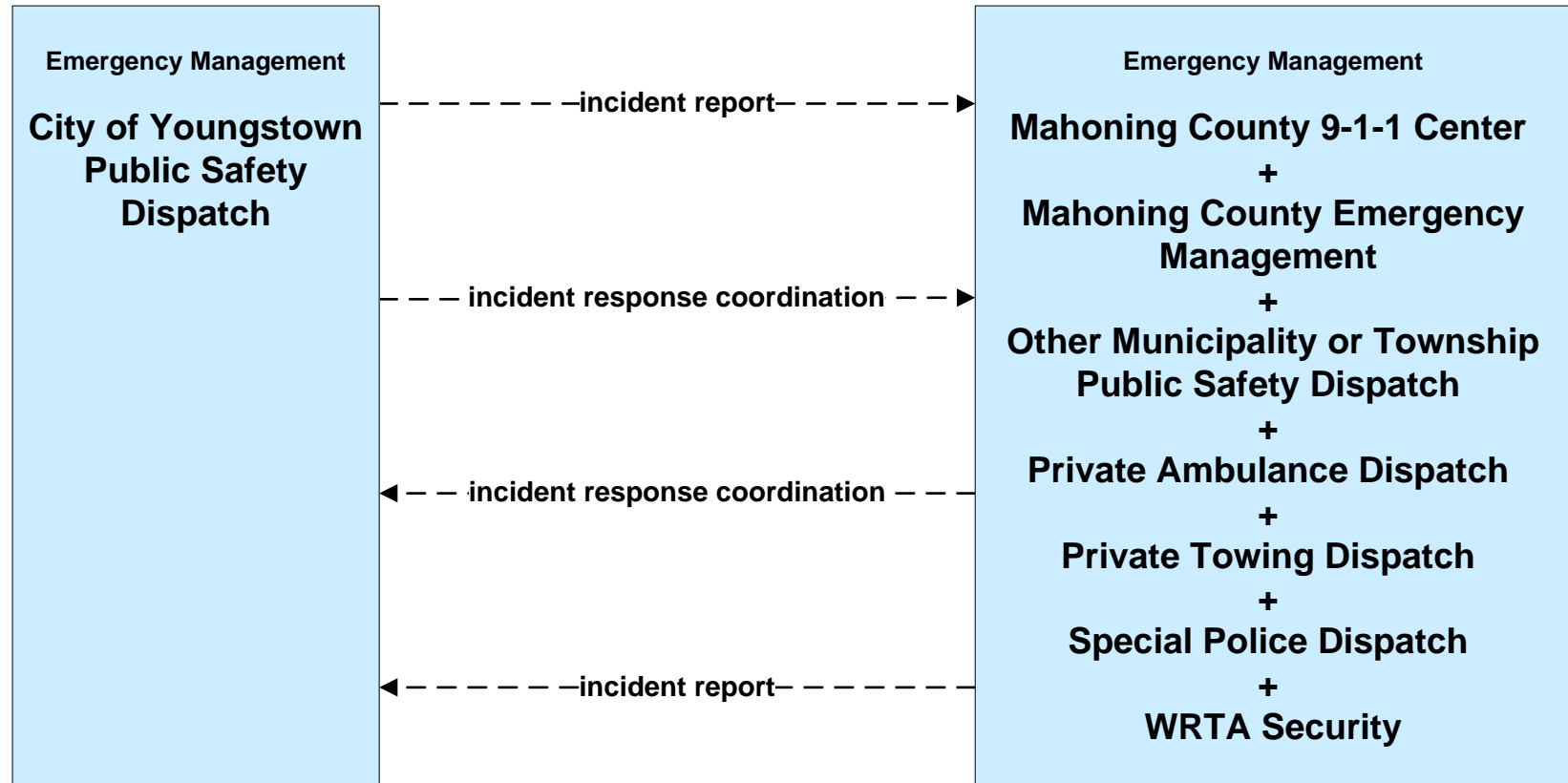
**EM01 - Emergency Response Coordination
City of Niles Public Safety**



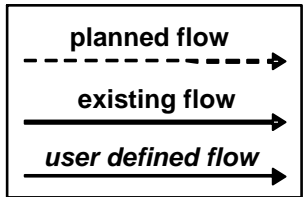
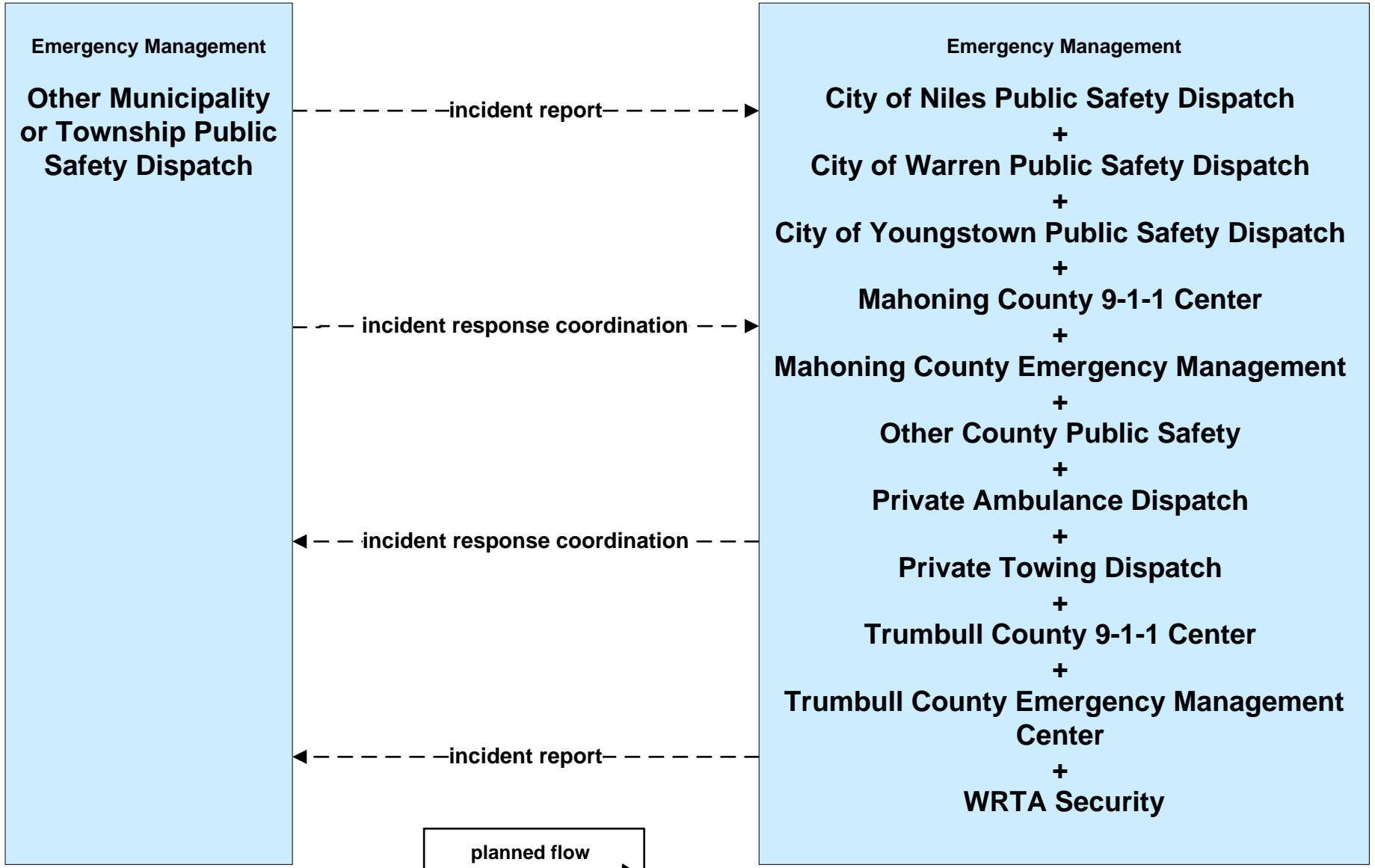
**EM01 - Emergency Response Coordination
City of Warren Public Safety**



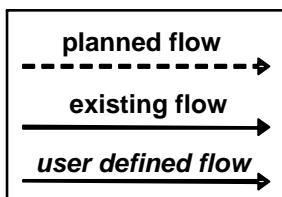
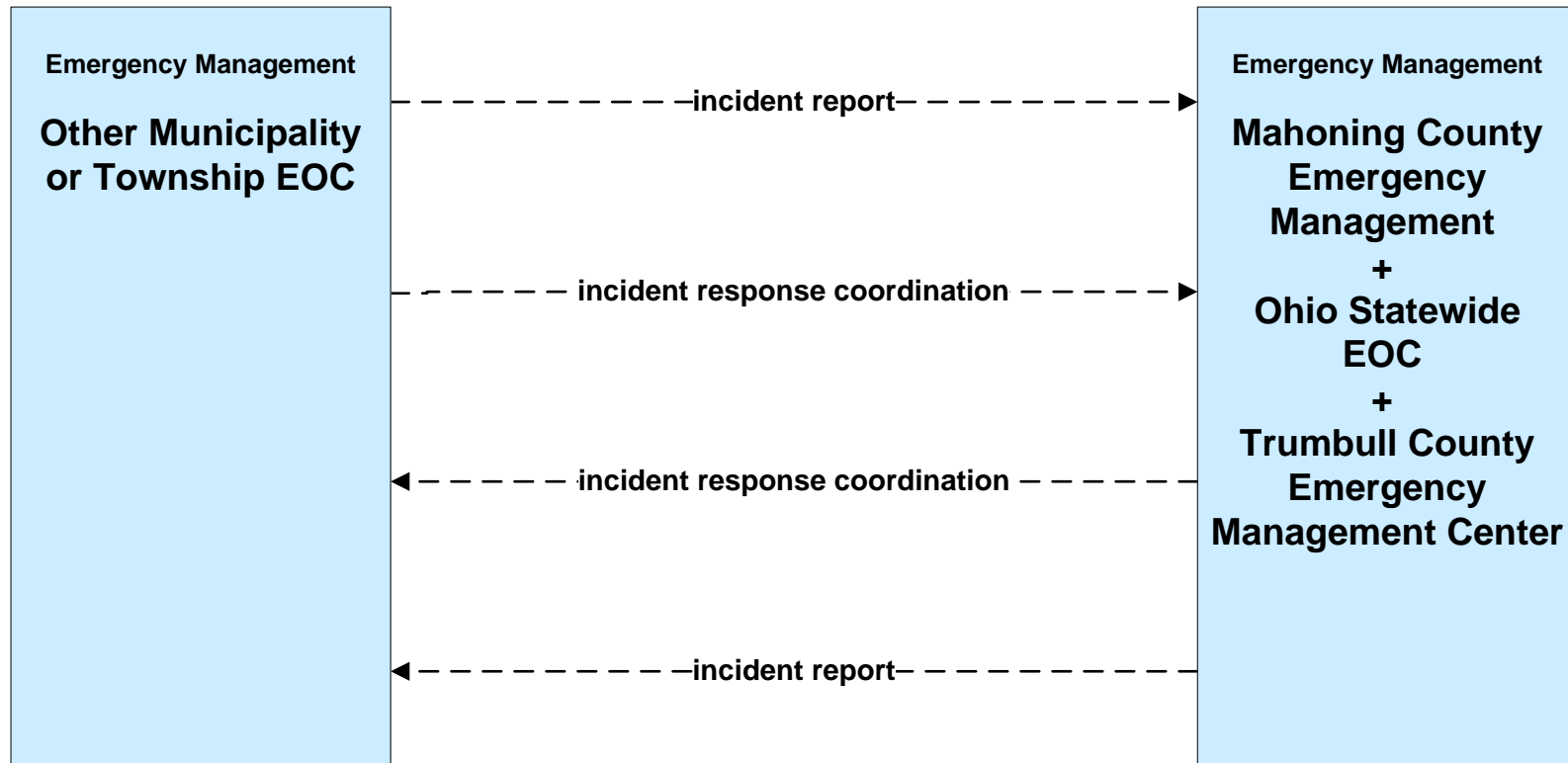
**EM01 - Emergency Response Coordination
City of Youngstown Public Safety**



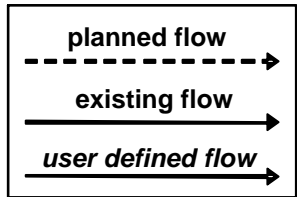
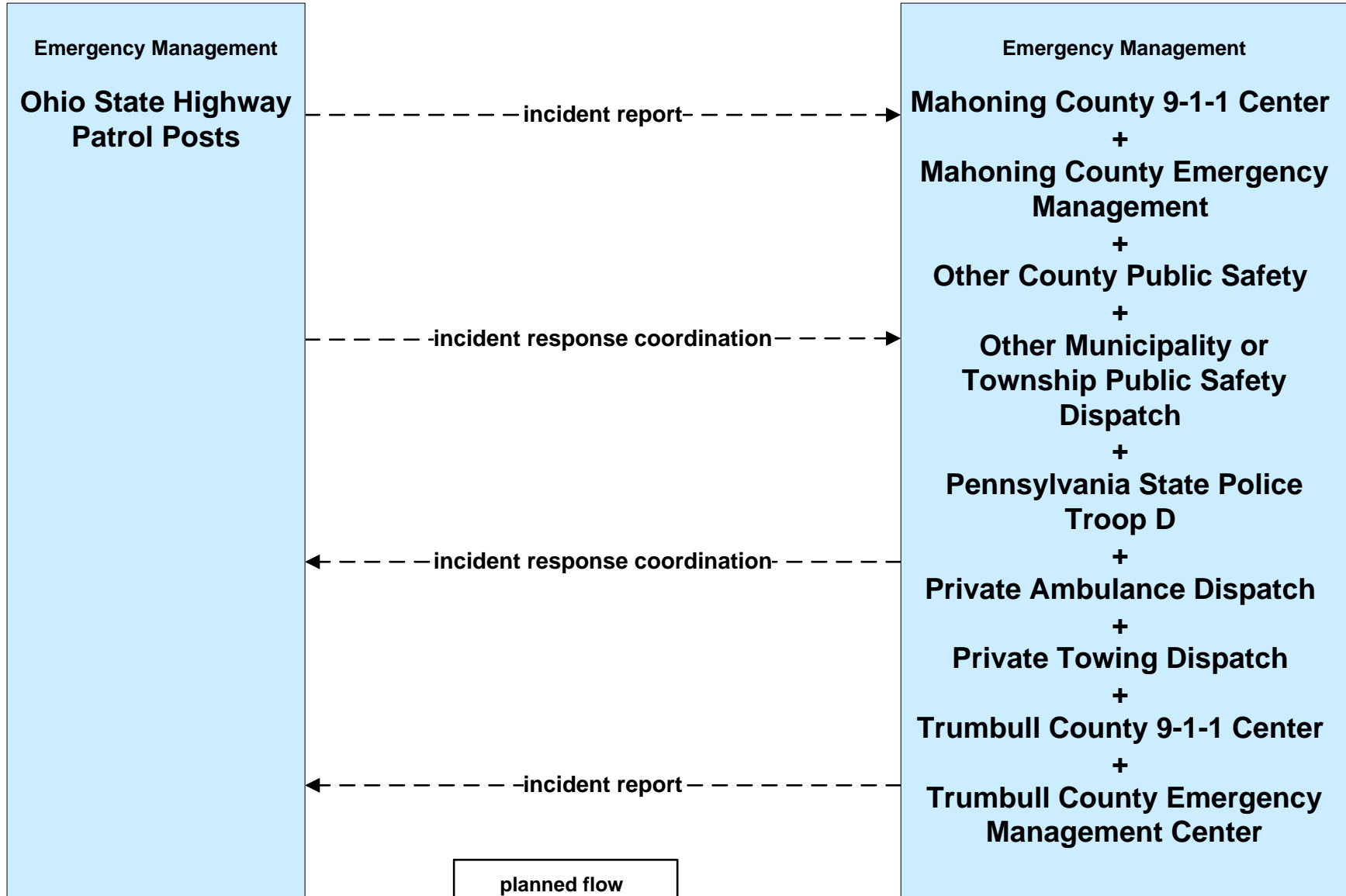
**EM01 - Emergency Response Coordination
Municipal Public Safety Dispatch**



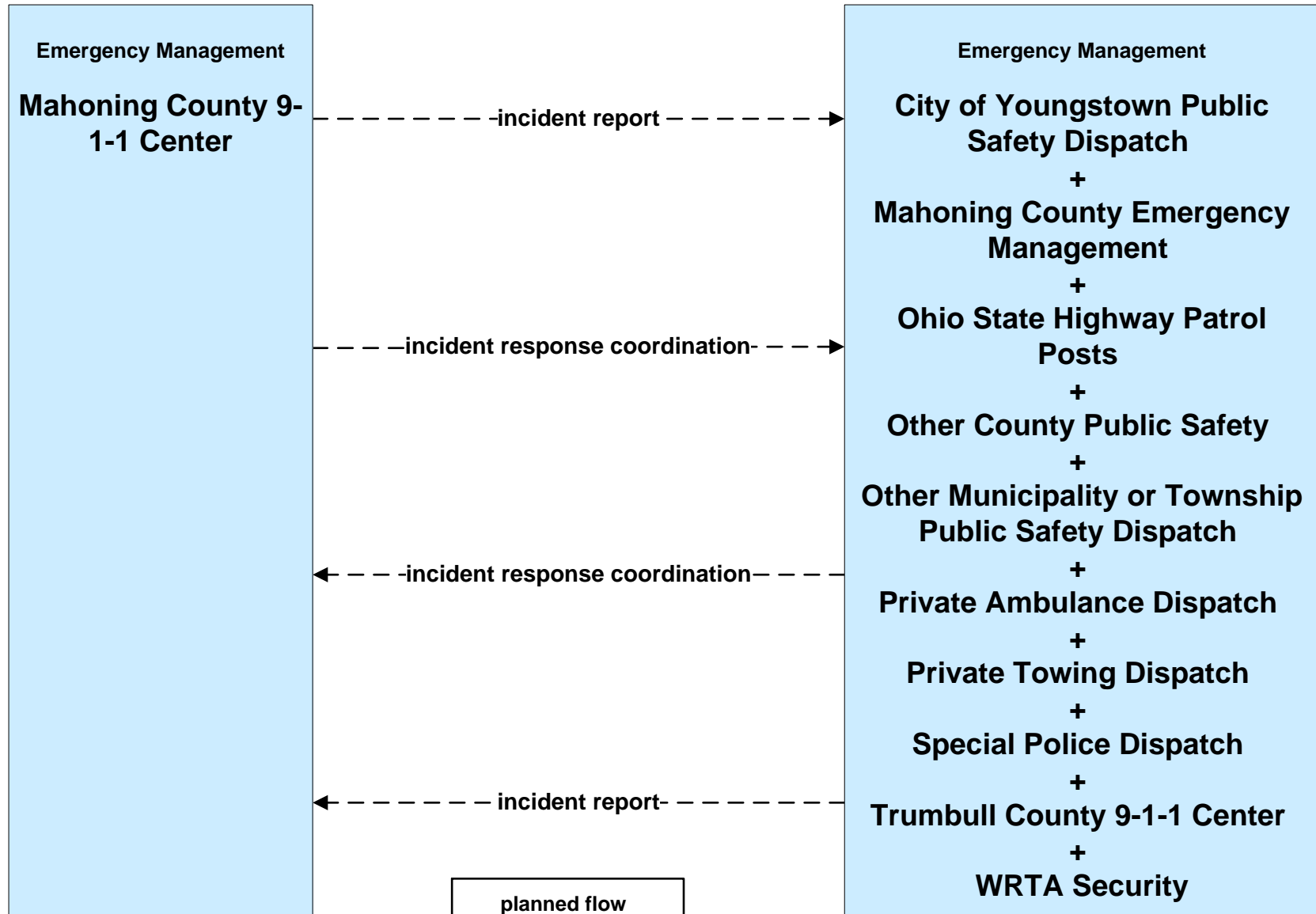
**EM01 - Emergency Response Coordination
Municipal EOC**



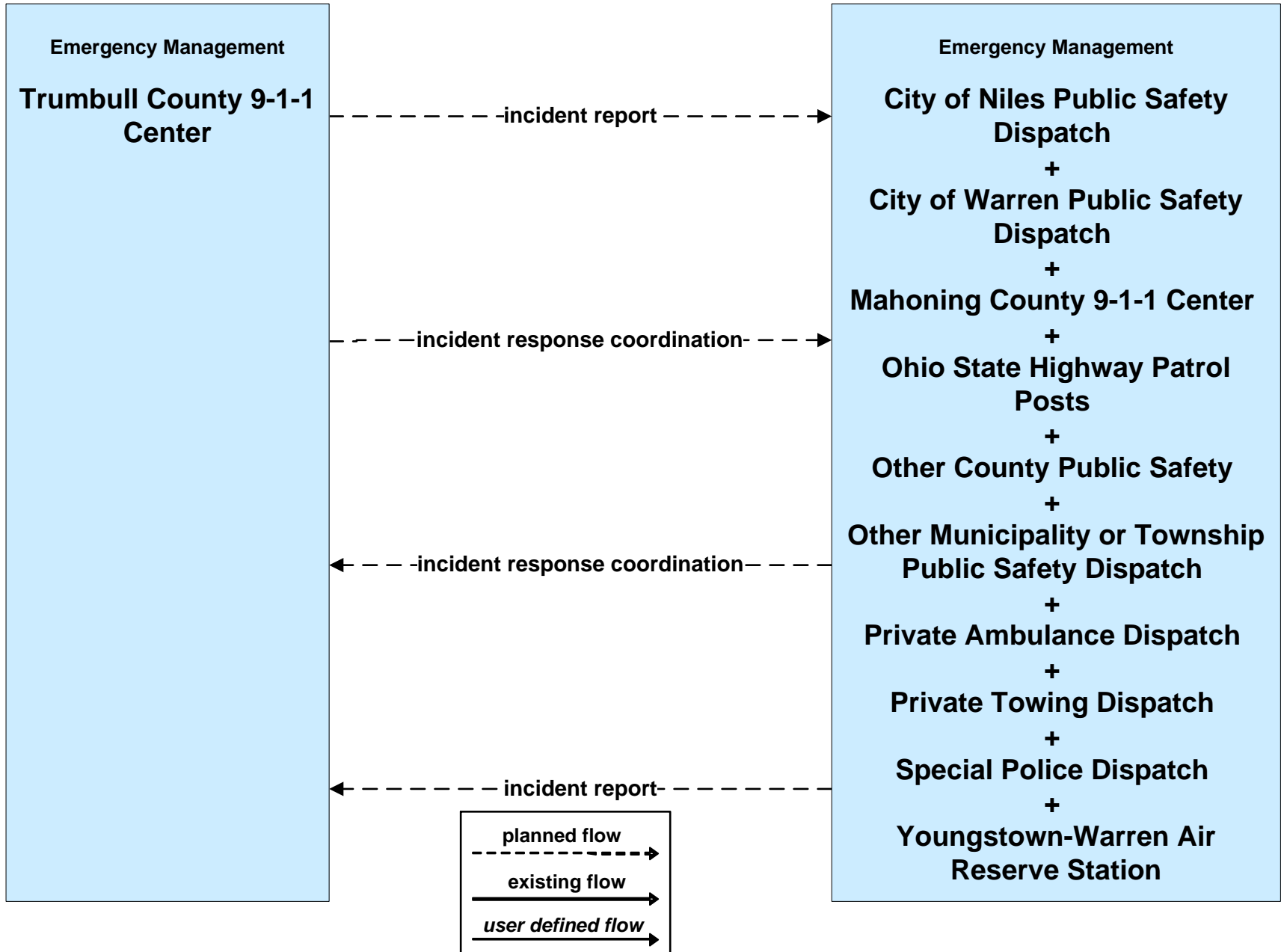
**EM01 - Emergency Response Coordination
Ohio State Highway Patrol Posts**



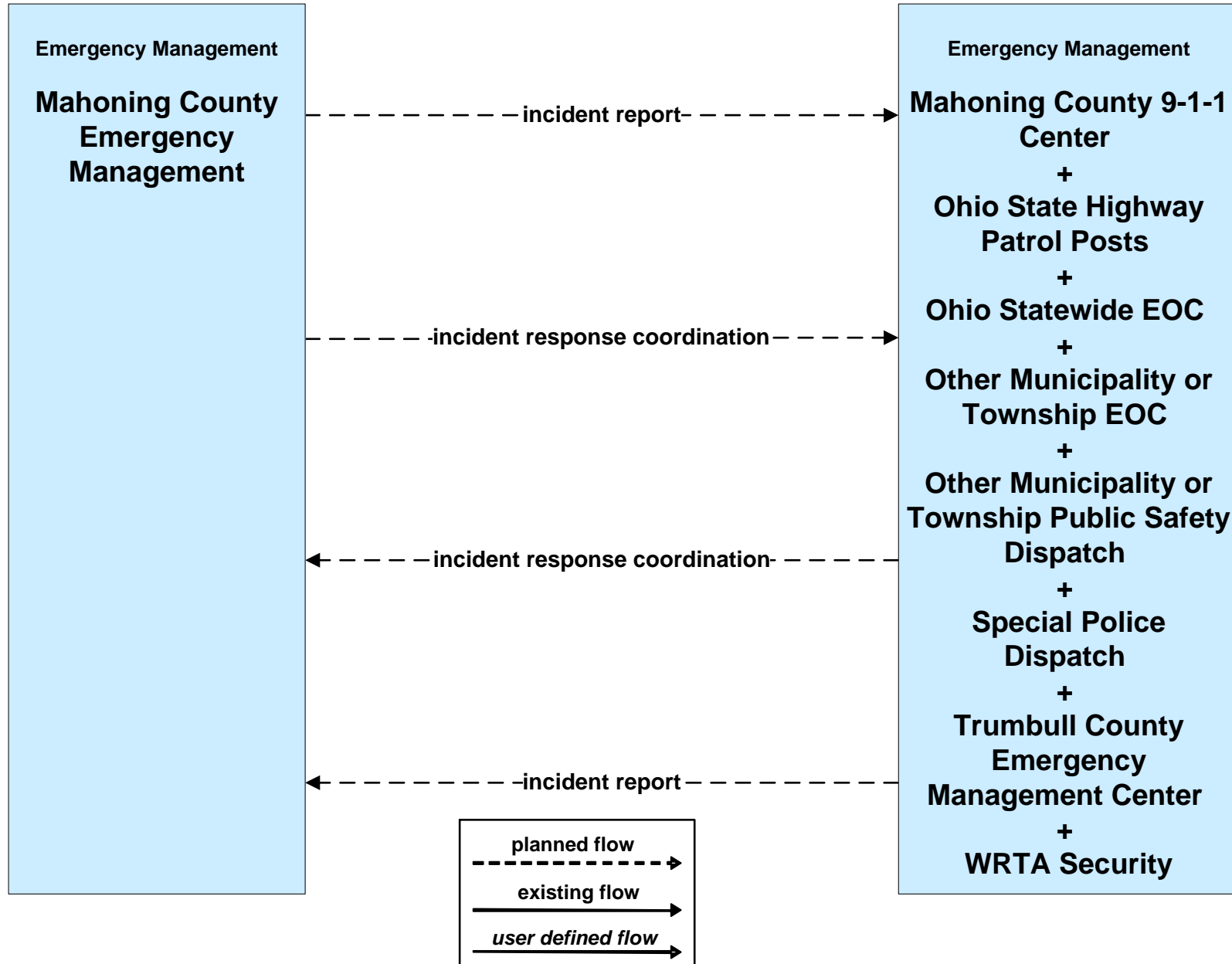
**EM01 - Emergency Response Coordination
Mahoning County 9-1-1 Center**



**EM01 - Emergency Response Coordination
Trumbull County 9-1-1 Center**



**EM01 - Emergency Response Coordination
Mahoning County Emergency Management**



**EM01 - Emergency Response Coordination
Trumbull County Emergency Management**

**Emergency Management
Trumbull County
Emergency
Management Center**

incident report

incident response coordination

incident response coordination

planned flow

existing flow

user defined flow

incident report

Emergency Management

**City of Niles Public Safety
Dispatch**

+

**City of Warren Public Safety
Dispatch**

+

**Mahoning County
Emergency Management**

+

**Ohio State Highway Patrol
Posts**

+

Ohio Statewide EOC

+

**Other Municipality or
Township EOC**

+

**Other Municipality or
Township Public Safety
Dispatch**

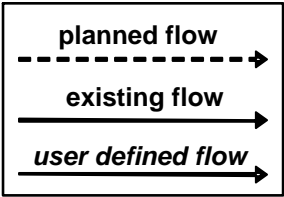
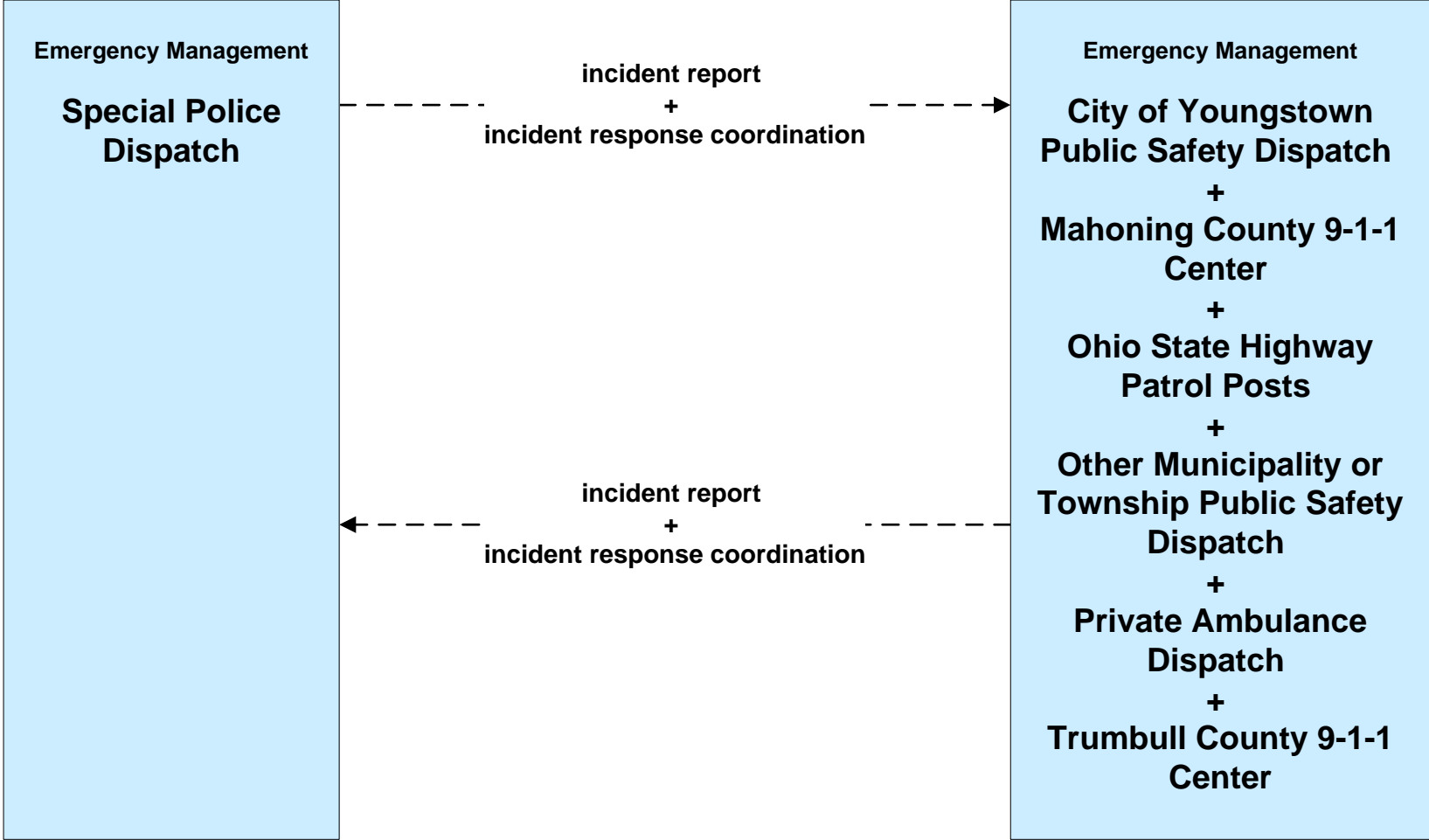
+

**Trumbull County 9-1-1
Center**

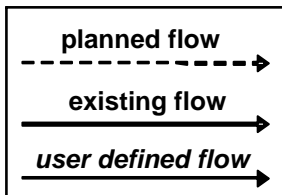
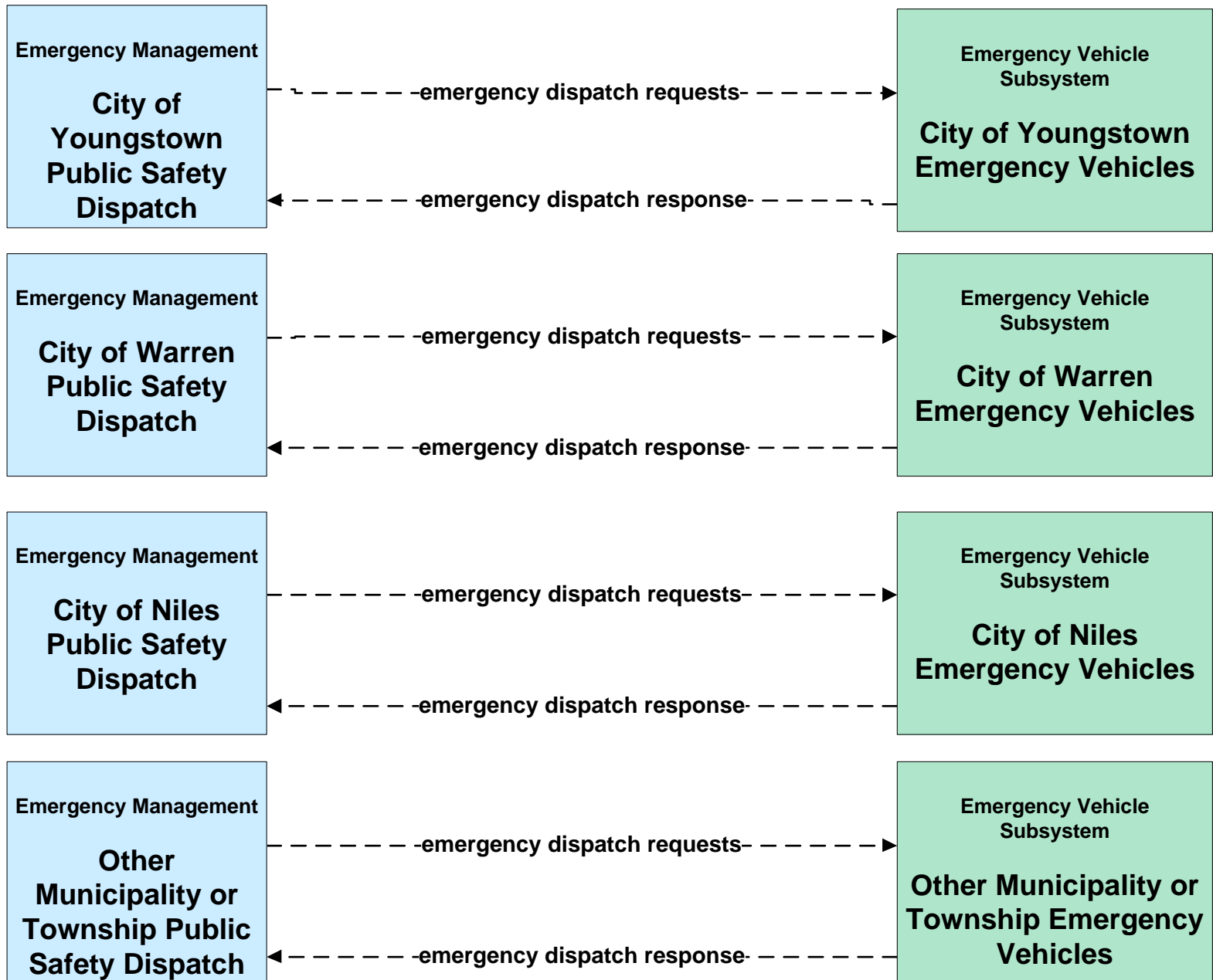
+

**Youngstown-Warren Air
Reserve Station**

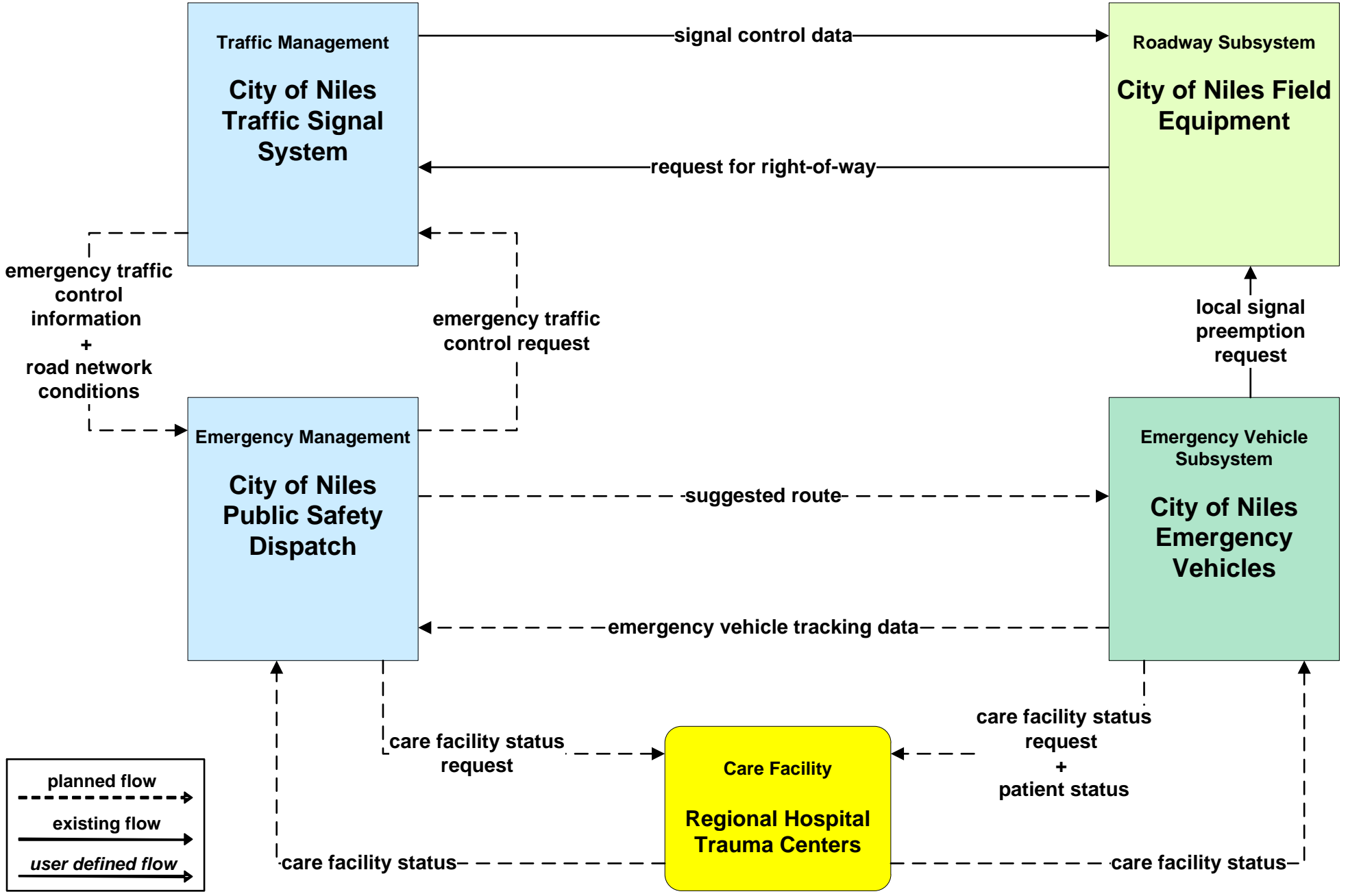
**EM01 - Emergency Response Coordination
Special Police Dispatch**



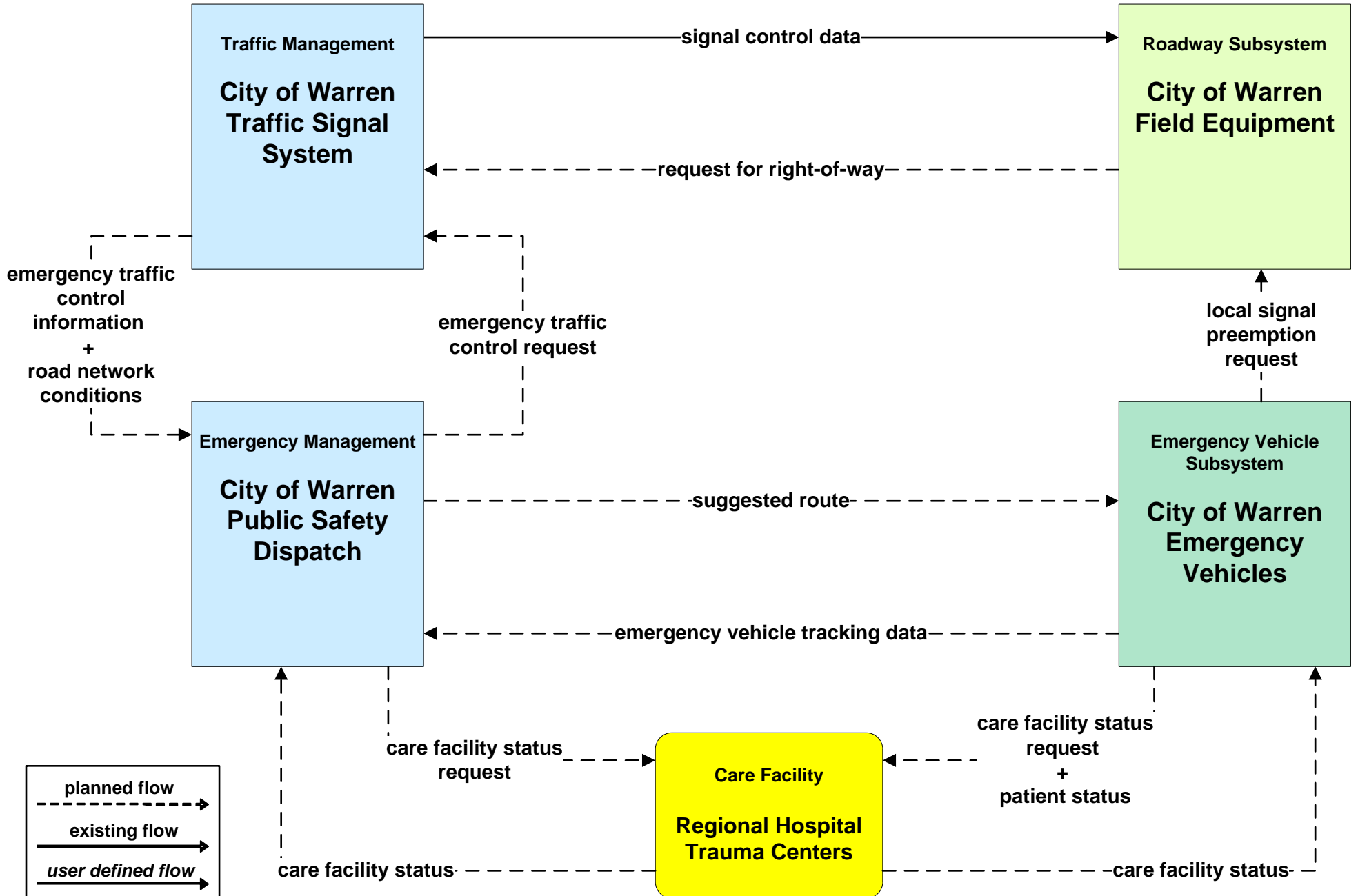
EM01 - Emergency Call Taking and Dispatch Municipalities



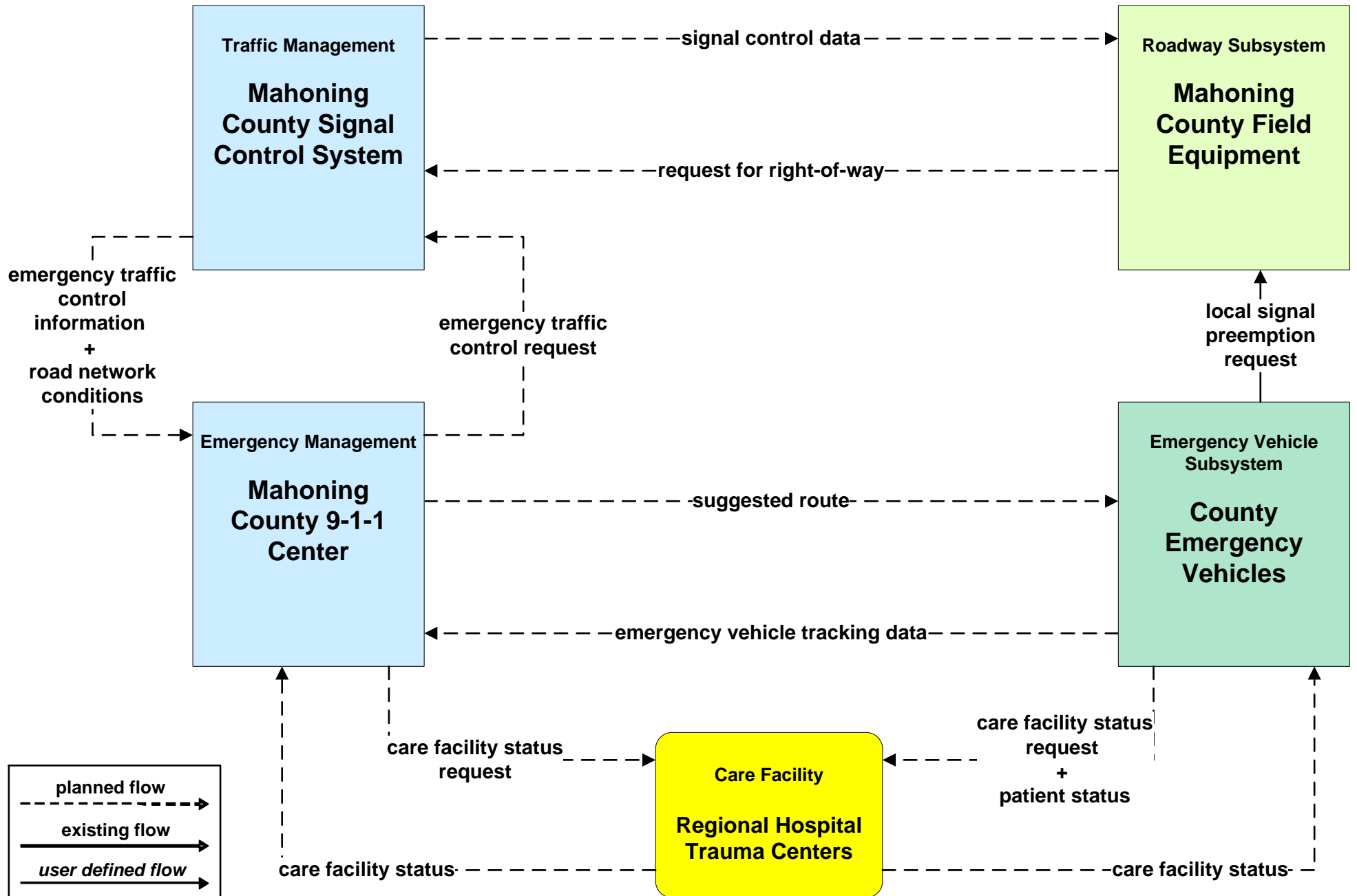
EM02 - Emergency Routing City of Niles



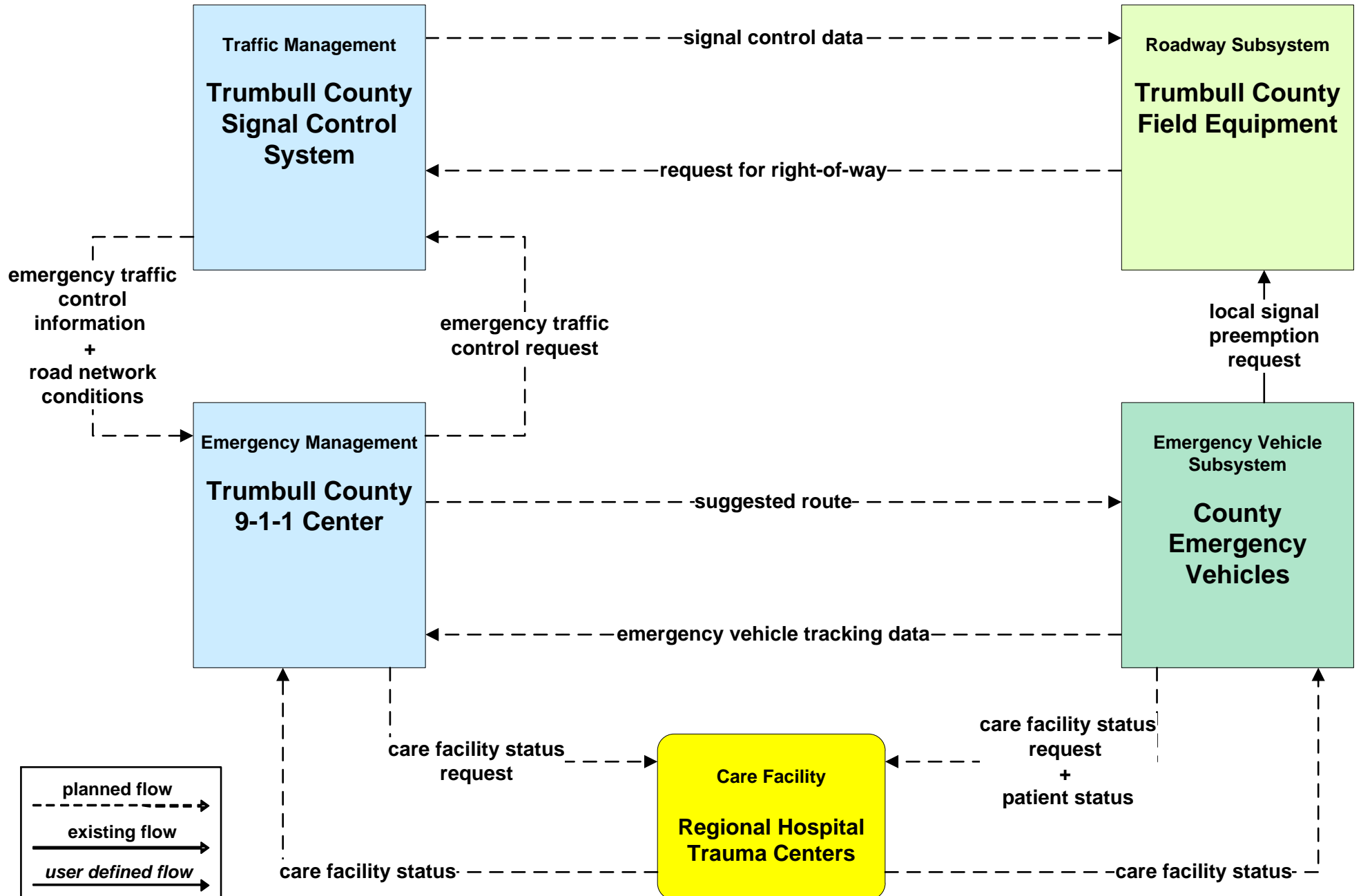
EM02 - Emergency Routing City of Warren



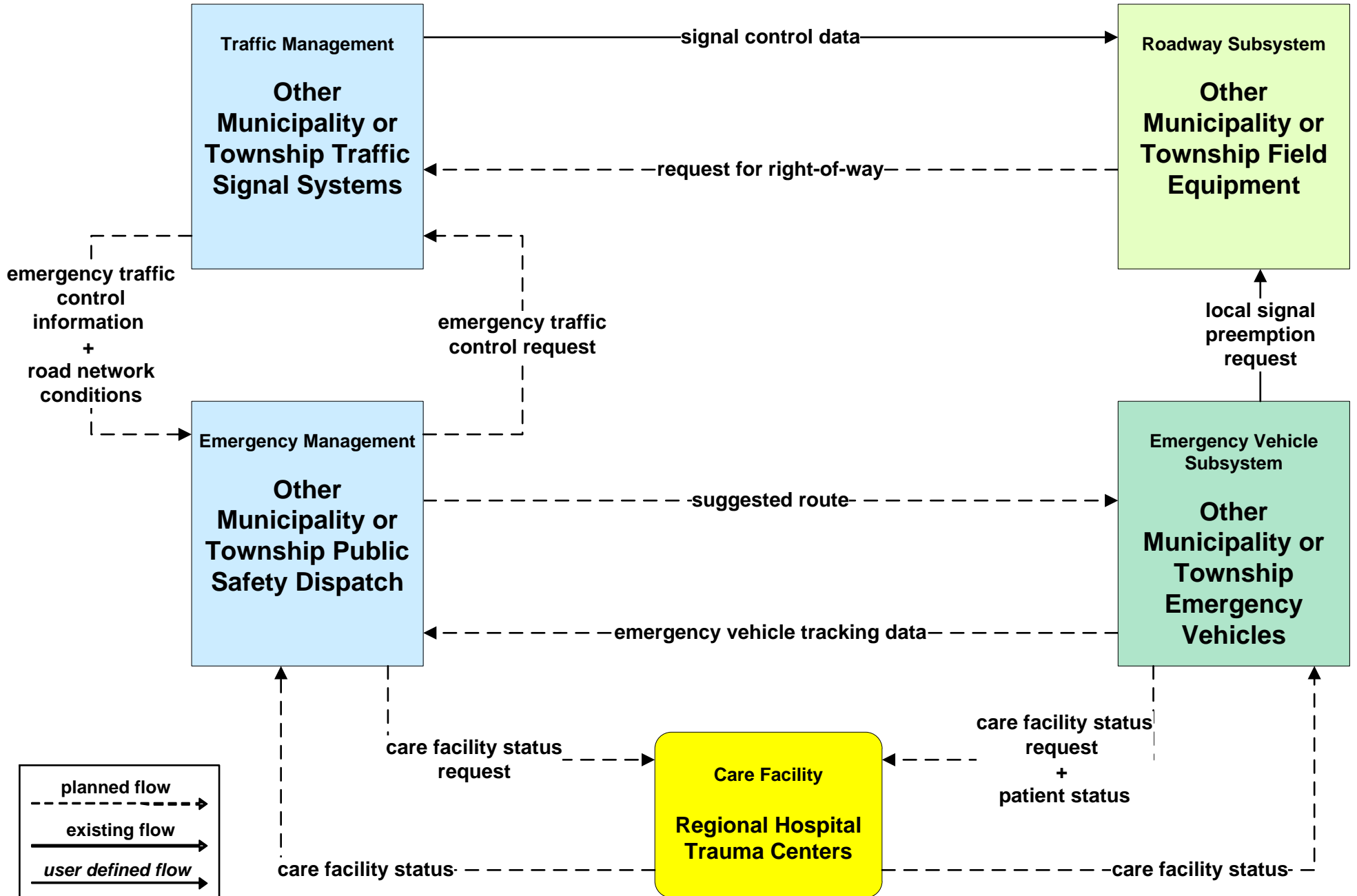
EM02 - Emergency Routing Mahoning County



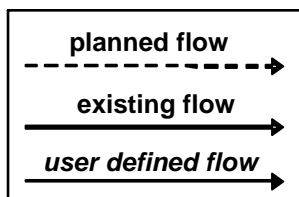
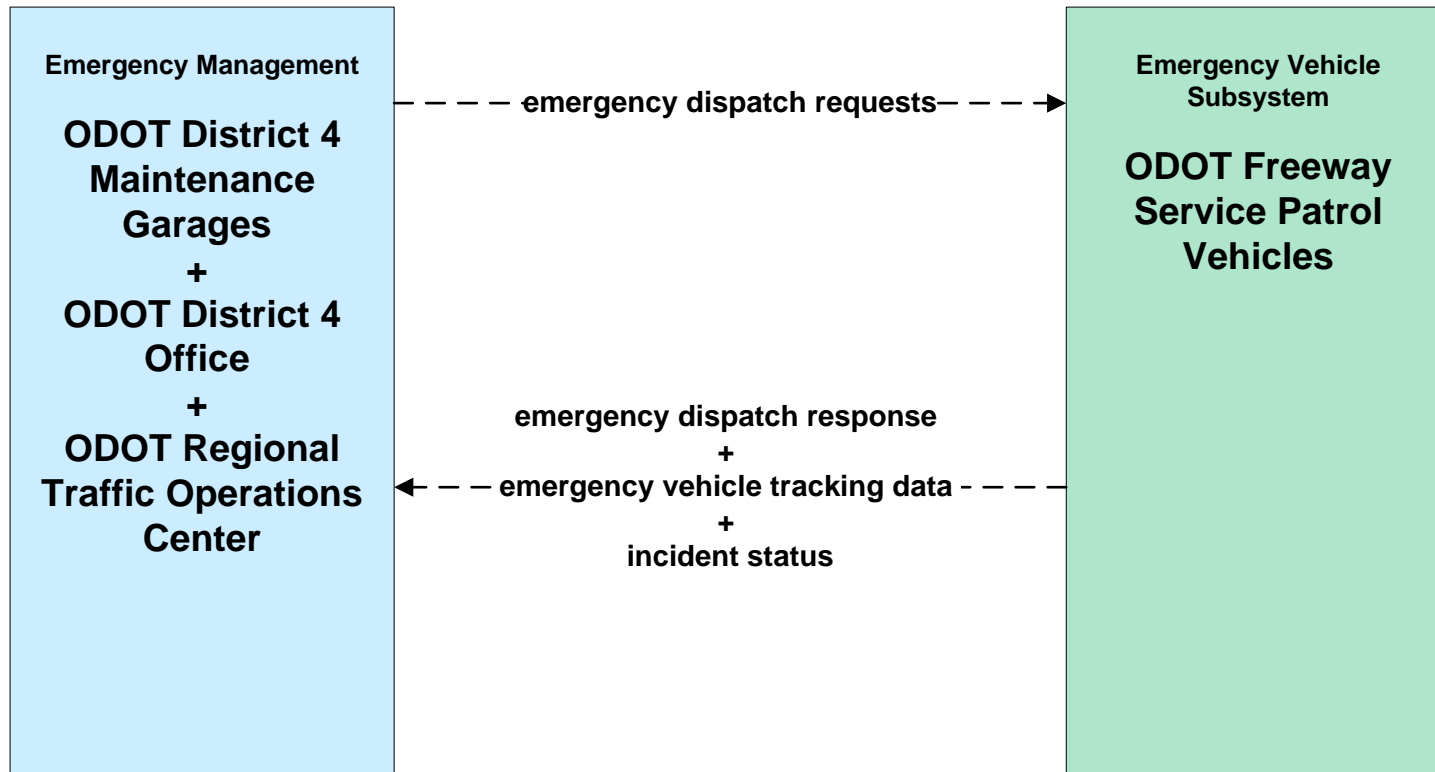
EM02 - Emergency Routing Trumbull County



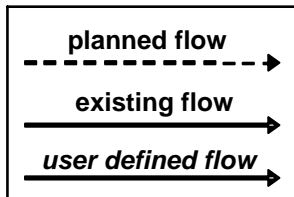
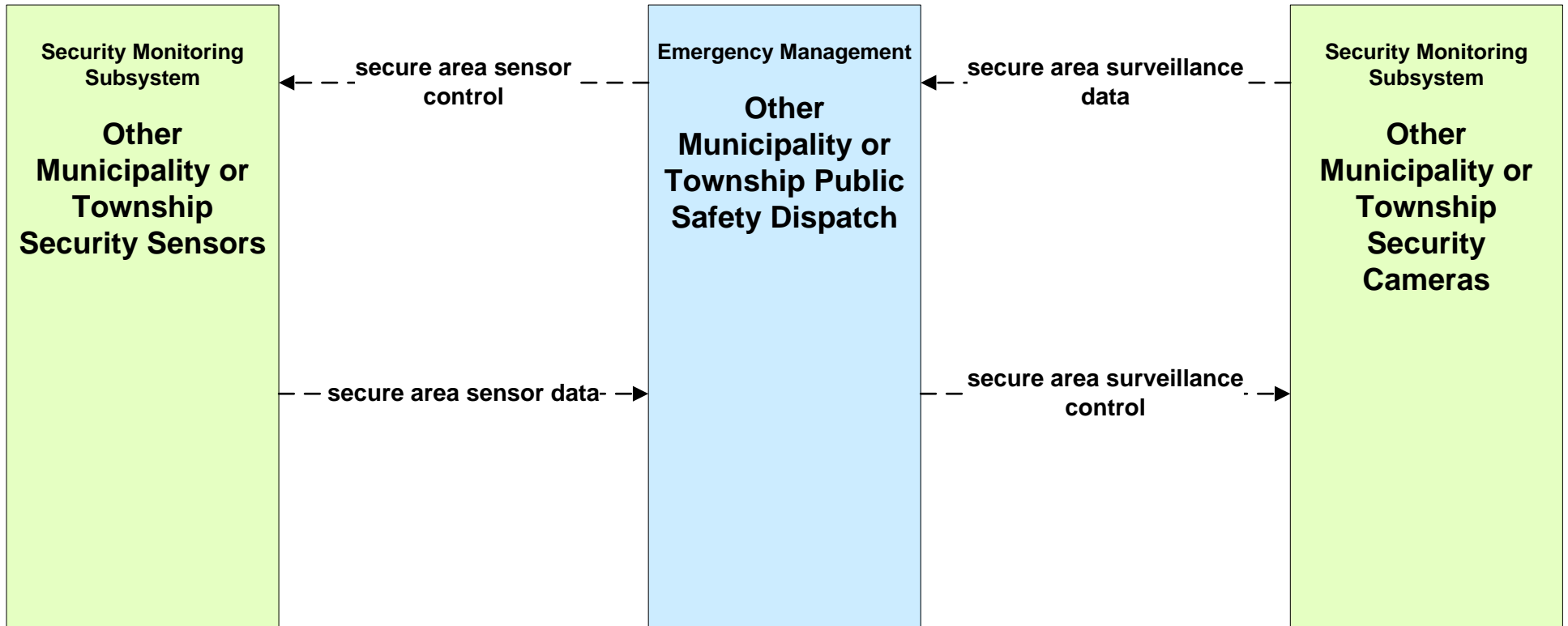
**EM02 - Emergency Routing
Other Municipality or Township**



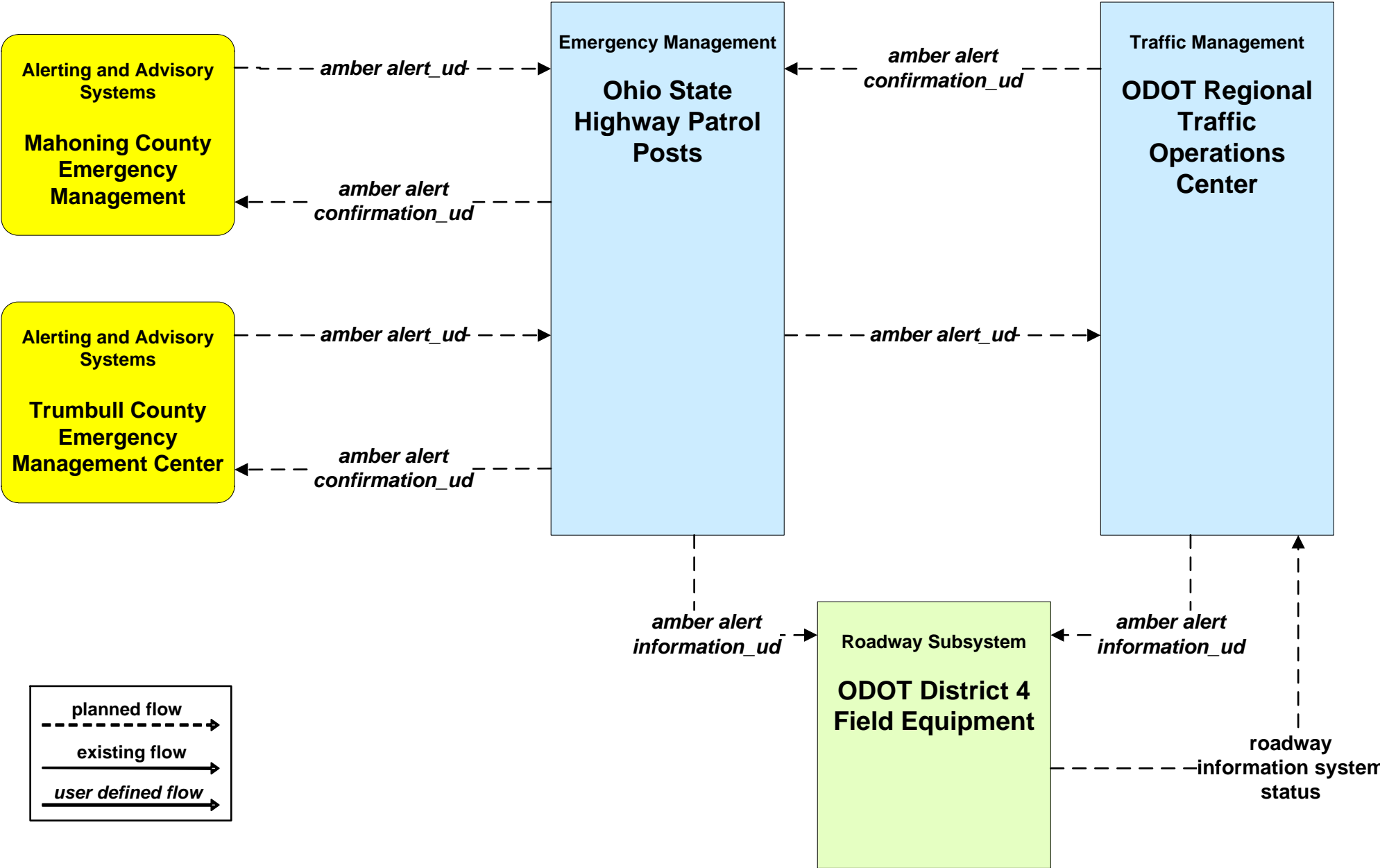
EM04 - Roadway Service Patrols
ODOT Freeway Service Patrol



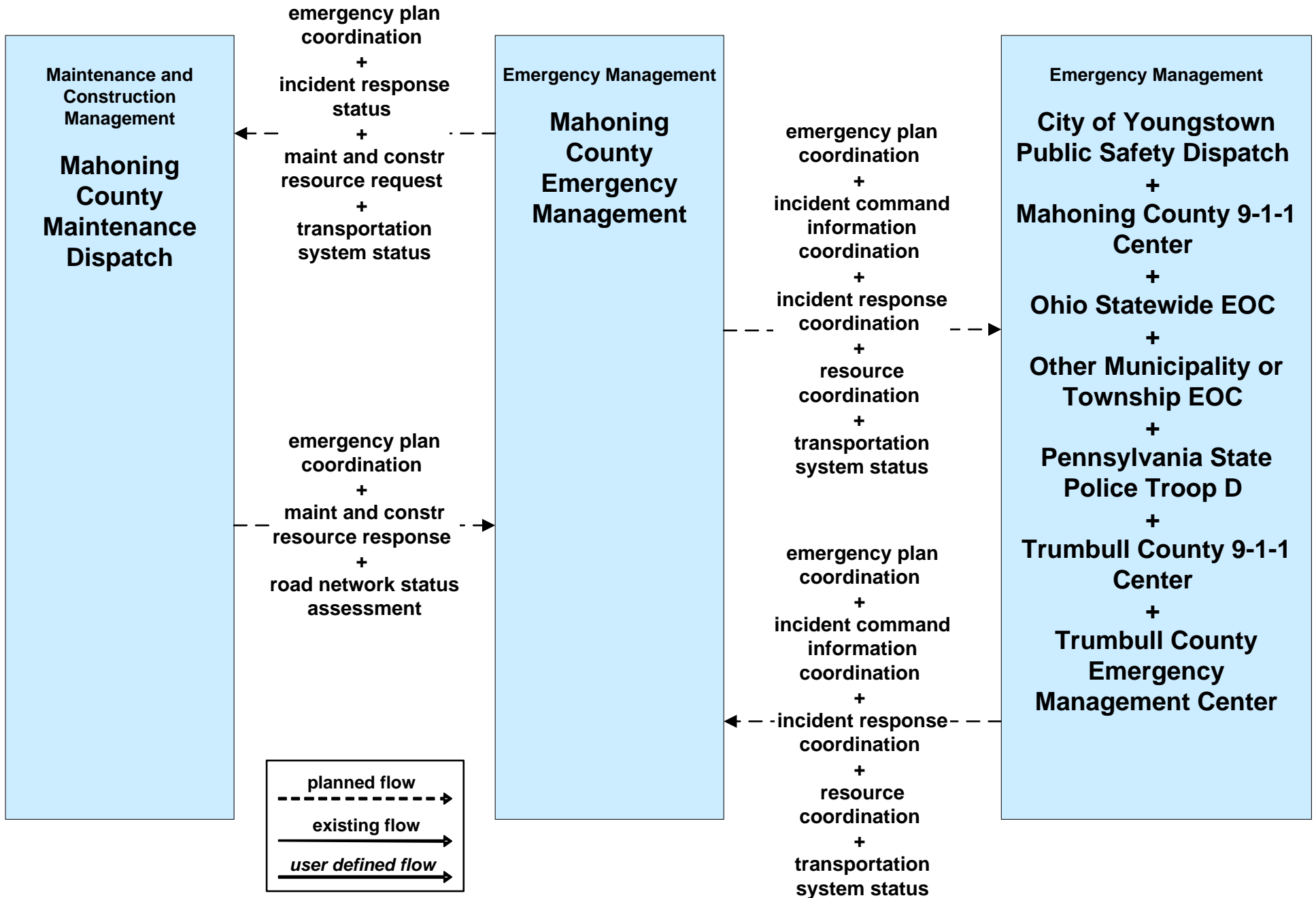
**EM05 - Transportation Infrastructure Protection
Newton Falls Police**



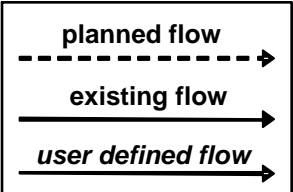
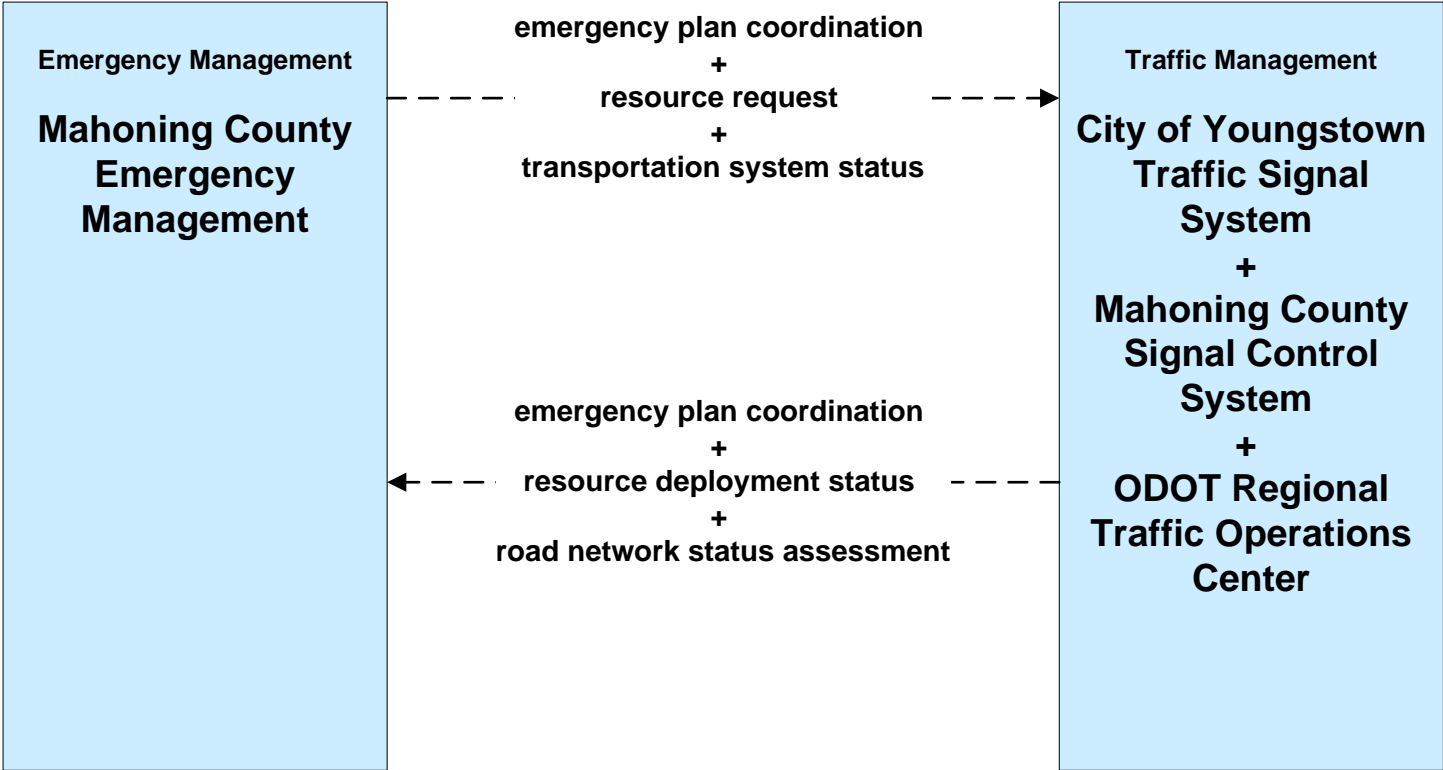
**EM06 - Wide Area Alert
Amber Alert**



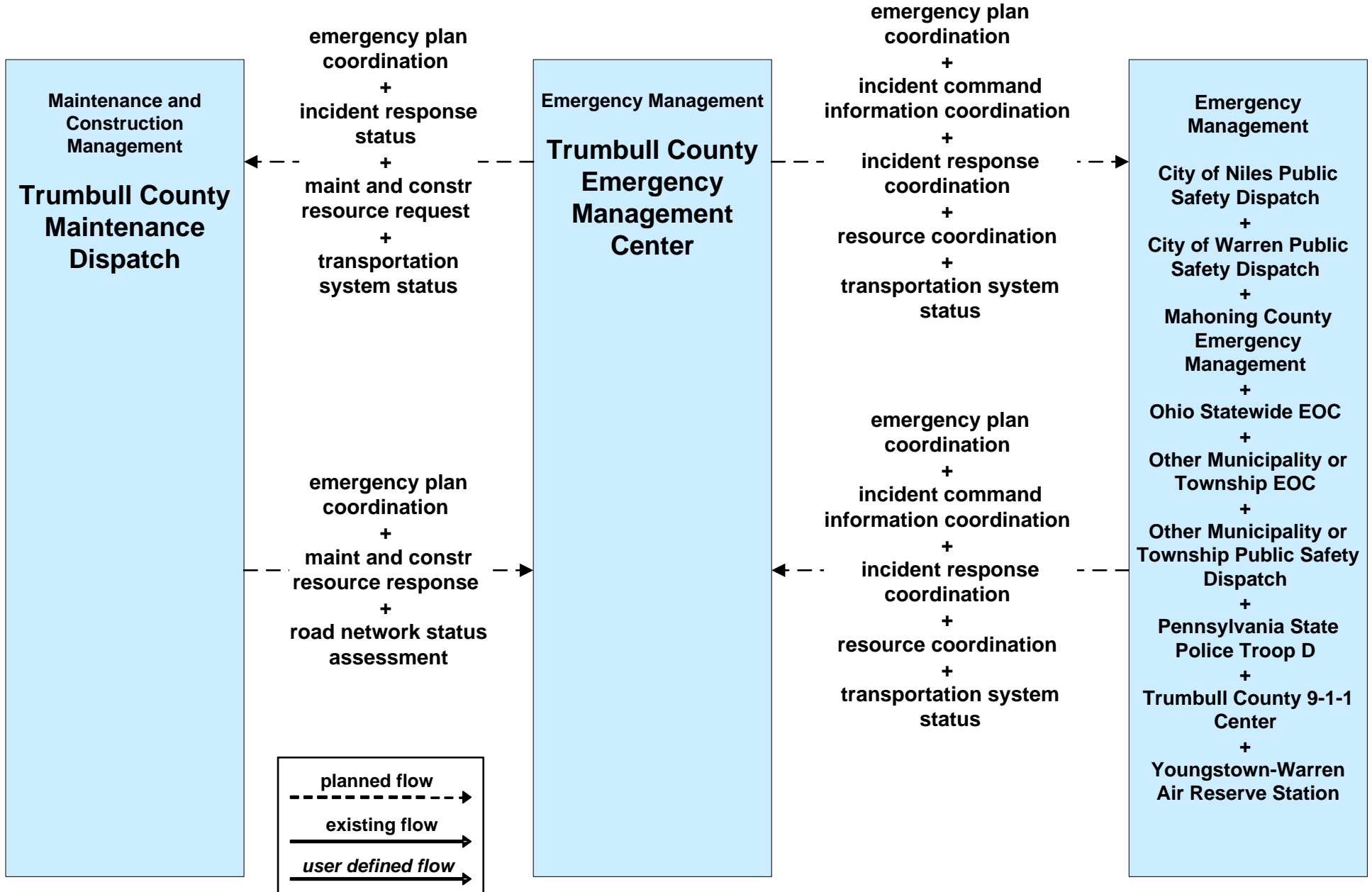
**EM08 - Disaster Response and Recovery
Mahoning County EOC (1 of 2)**



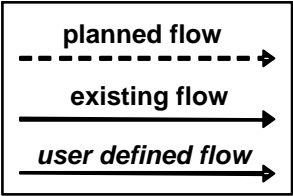
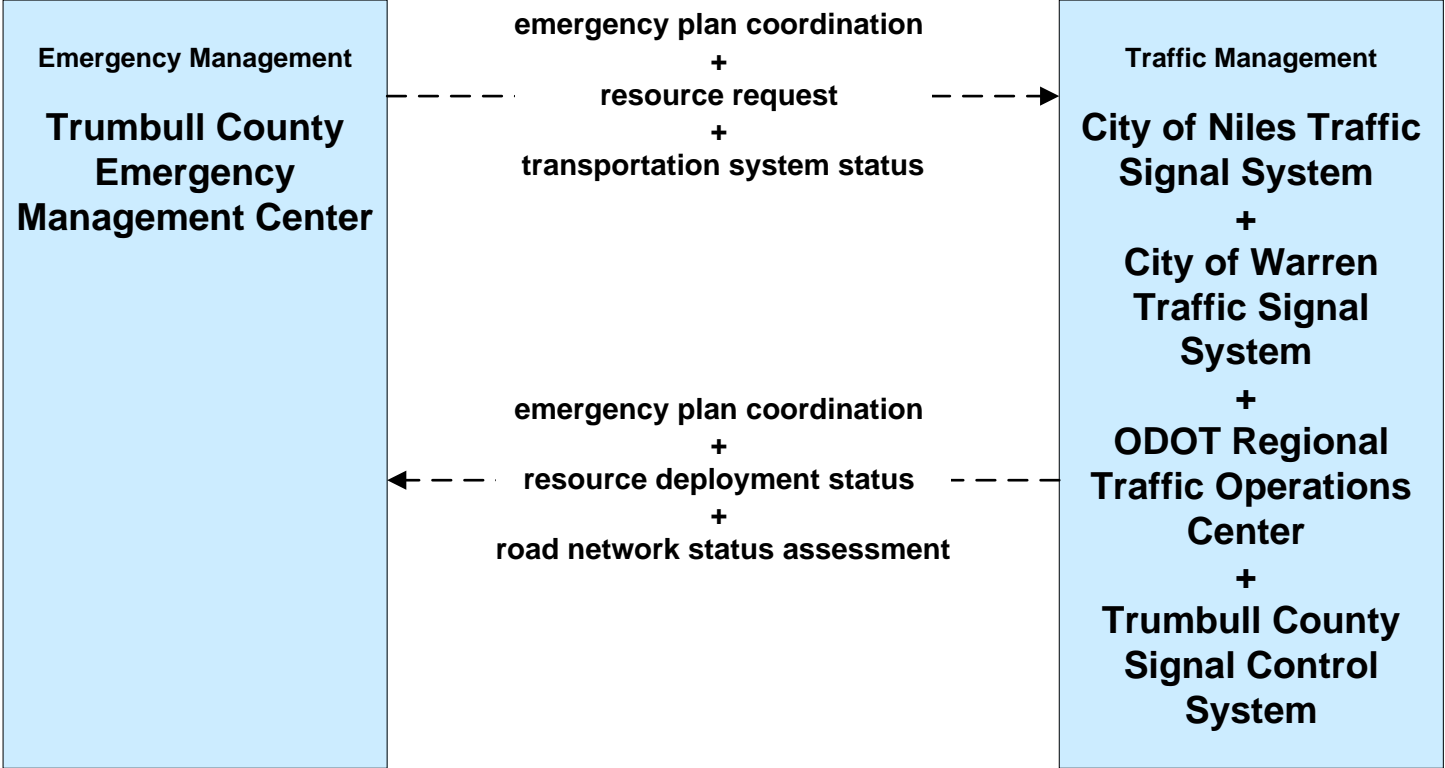
**EM08 - Disaster Response and Recovery
Mahoning County EOC (2 of 2)**



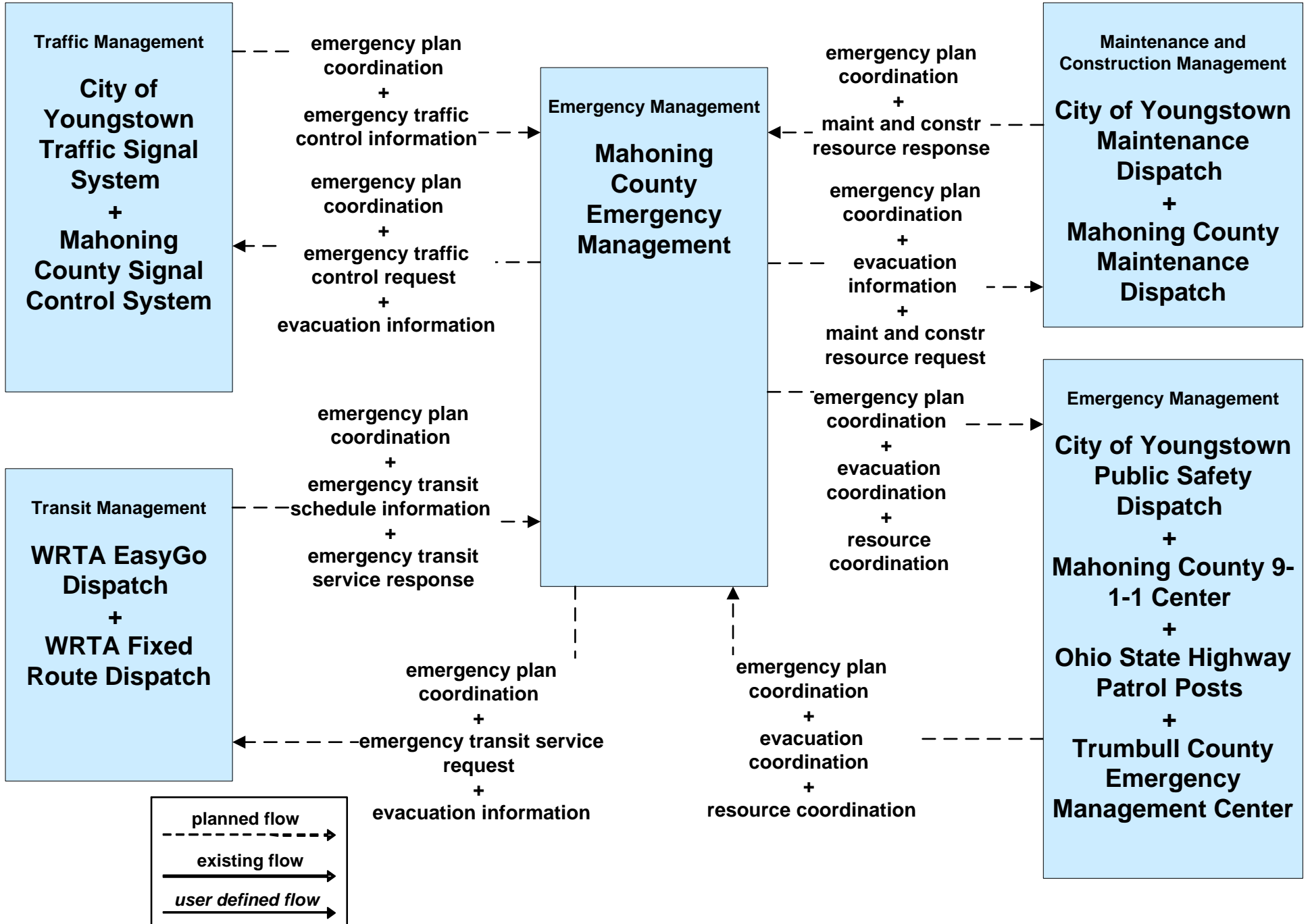
EM08 - Disaster Response and Recovery Trumbull County EOC (1 of 2)



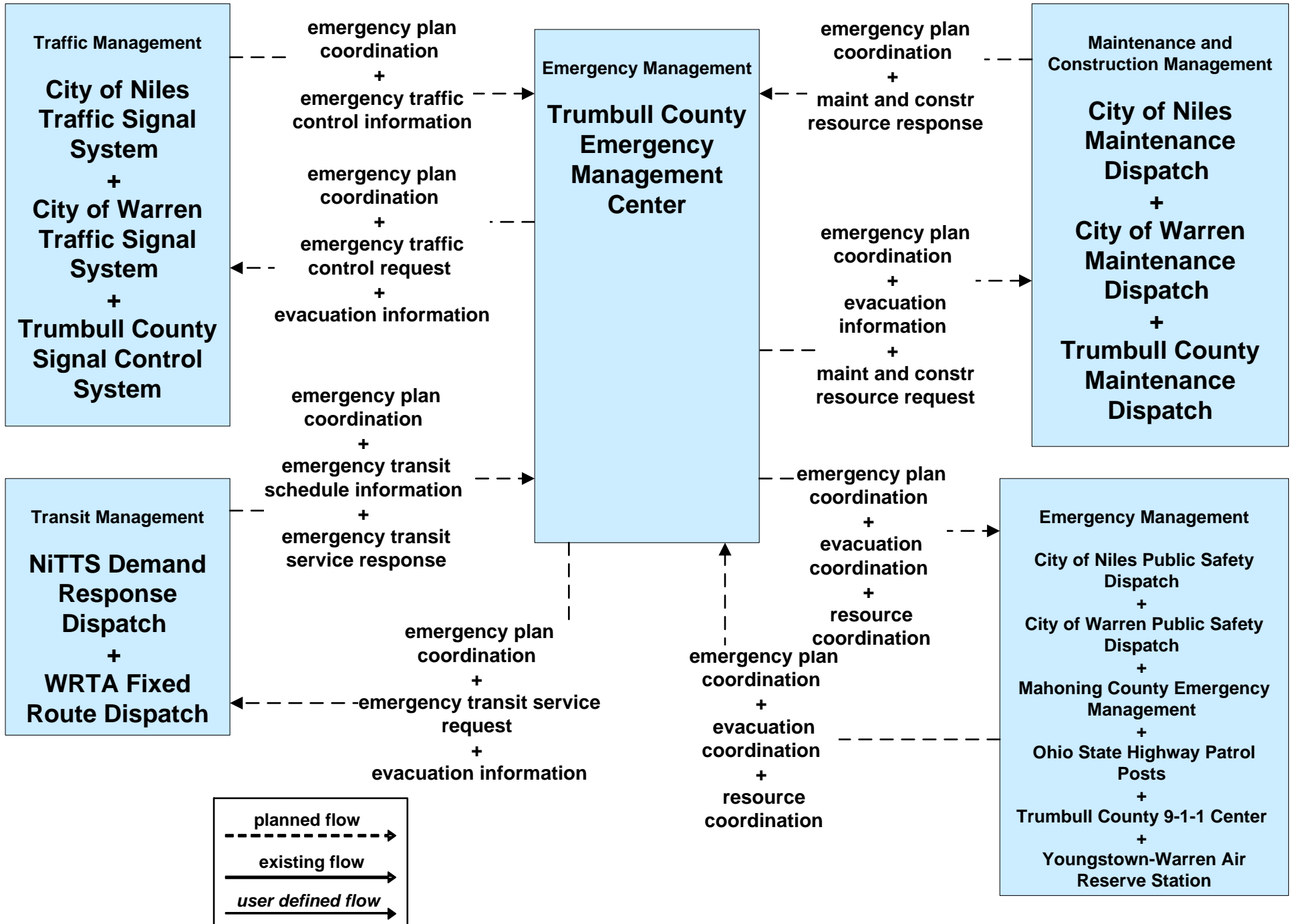
**EM08 - Disaster Response and Recovery
Trumbull County EOC (2 of 2)**



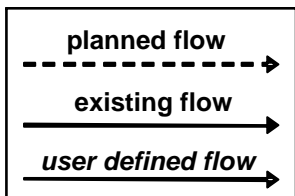
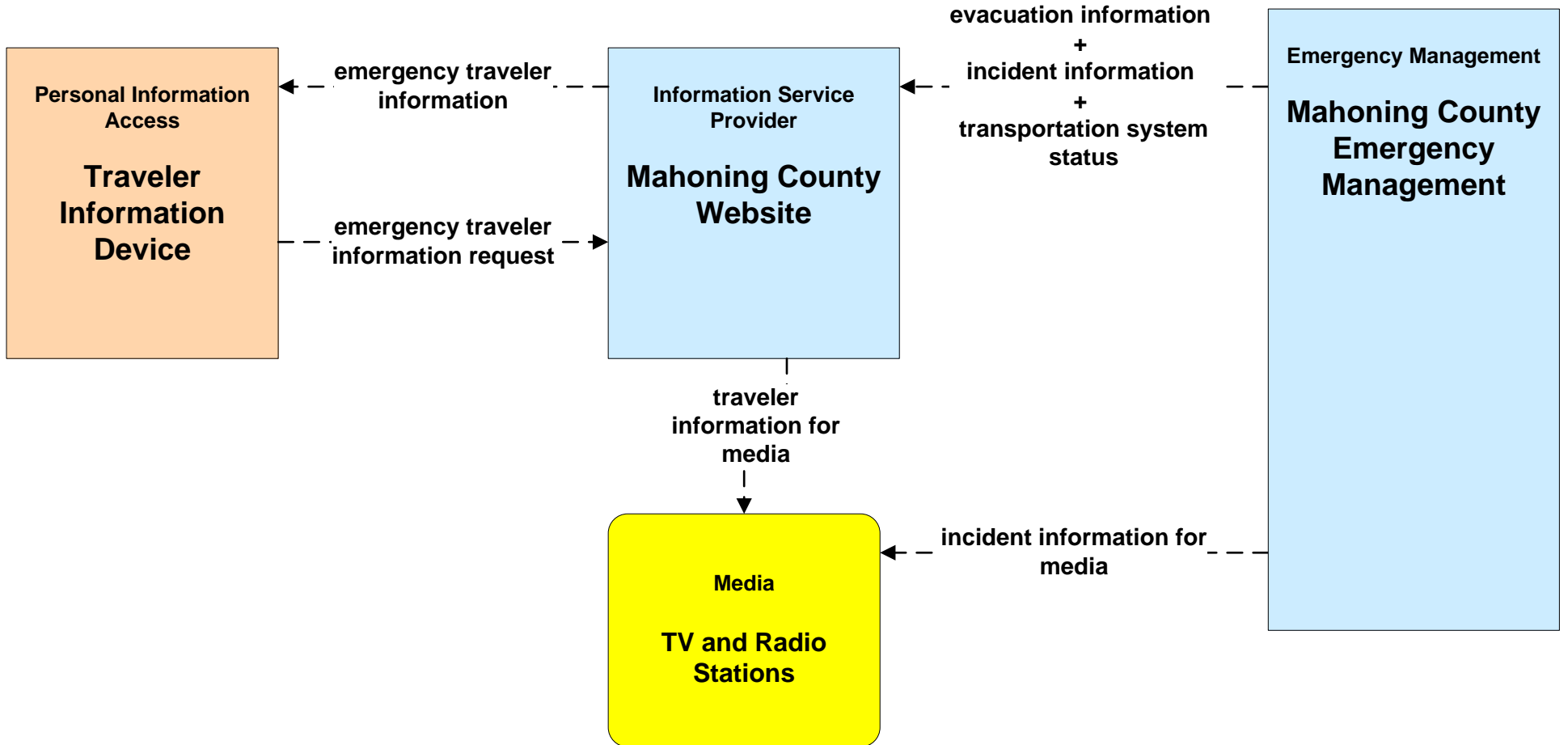
EM09 - Evacuation and Reentry Management Mahoning County EOC



EM09 - Evacuation and Reentry Management Trumbull County EOC



EM10 - Disaster Traveler Information Mahoning County EMA



EM10 - Disaster Traveler Information Trumbull County EMA

