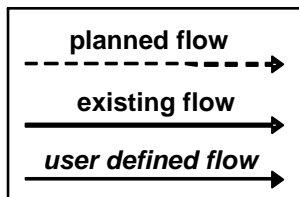
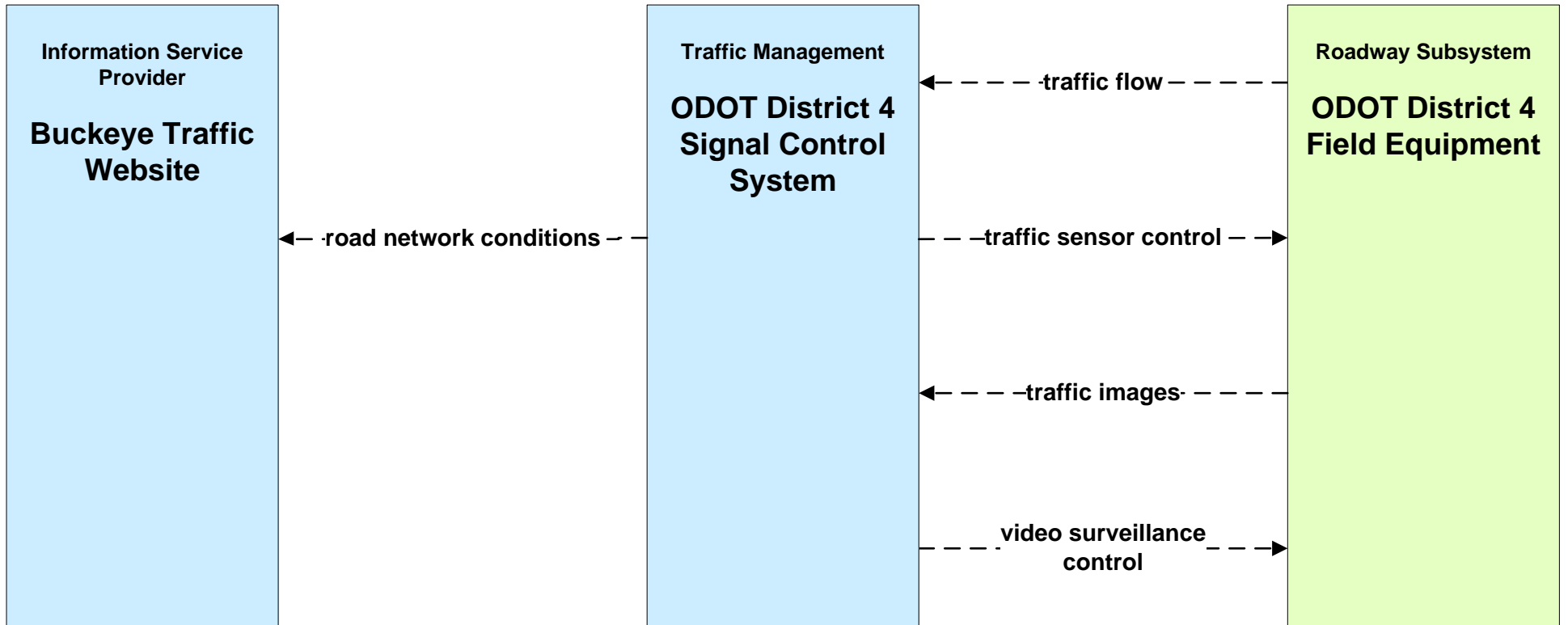


**Eastgate Regional ITS Architecture**

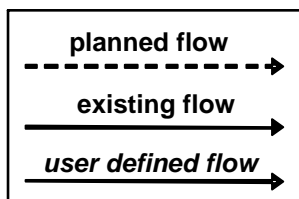
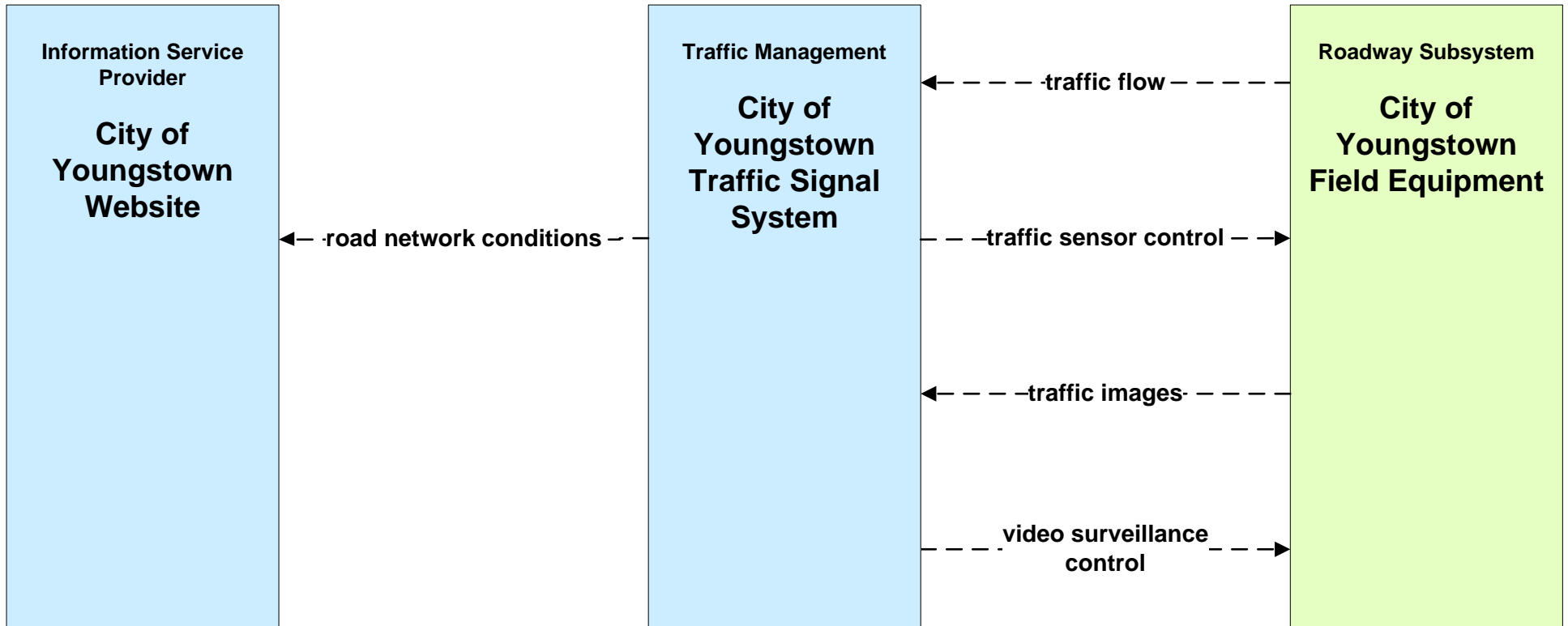
**Customized Market Package Diagrams**

**Advanced Traffic Management Systems  
(ATMS)**

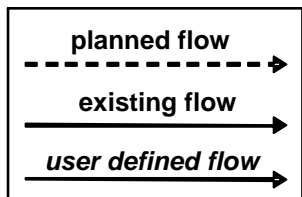
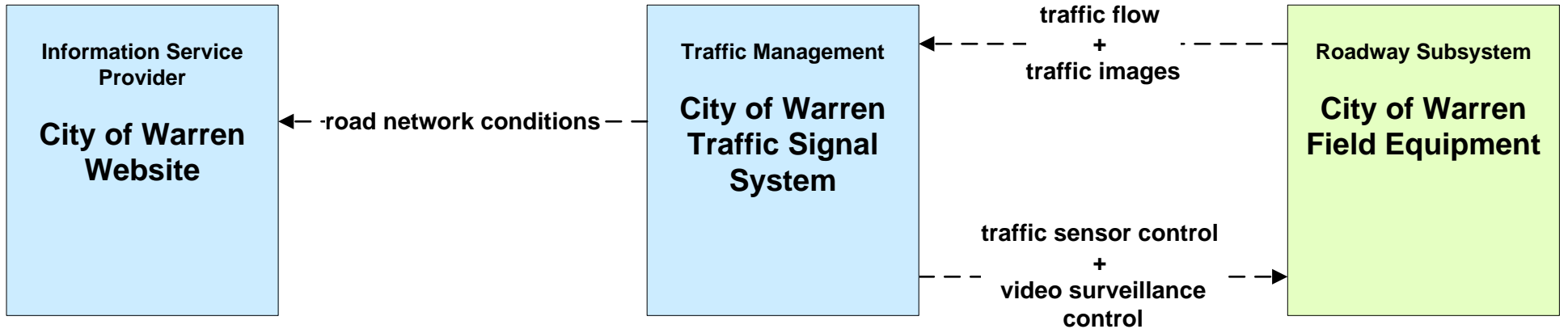
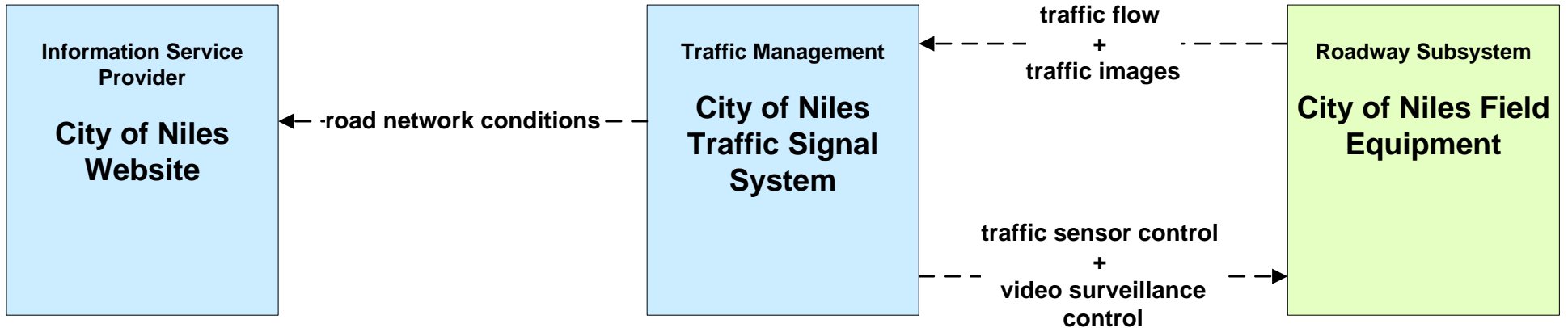
# ATMS01 - Network Surveillance ODOT District 4



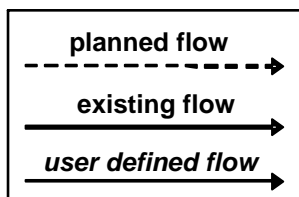
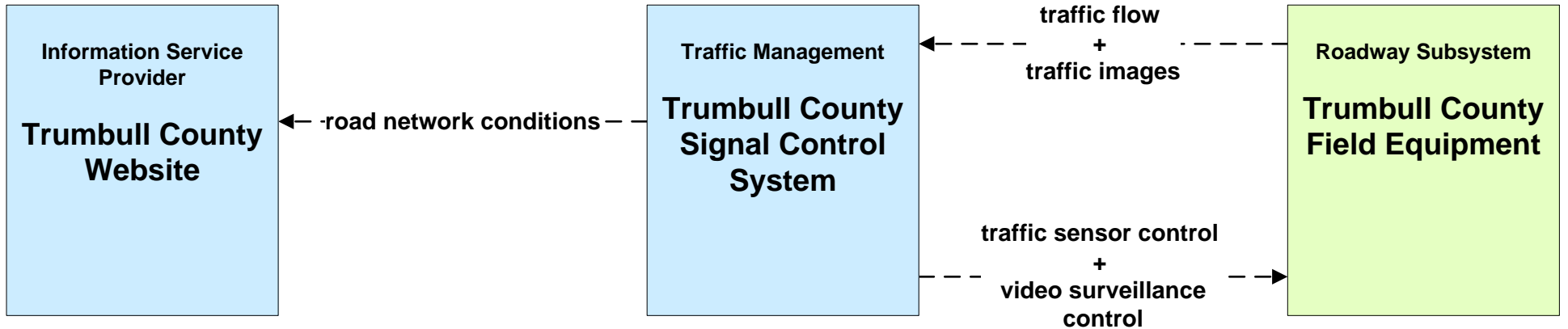
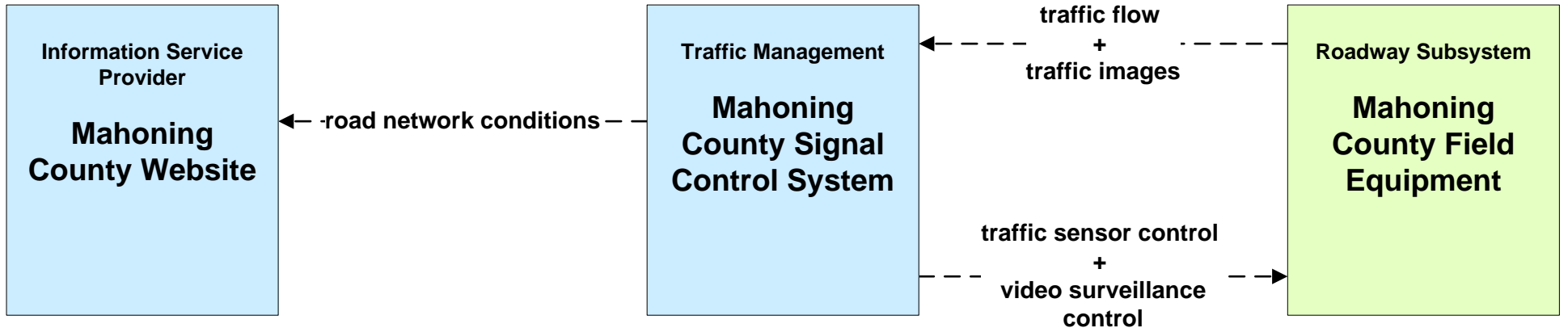
**ATMS01 - Network Surveillance  
City of Youngstown**



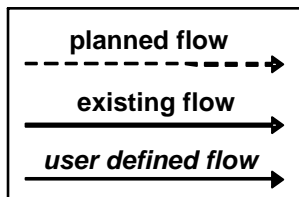
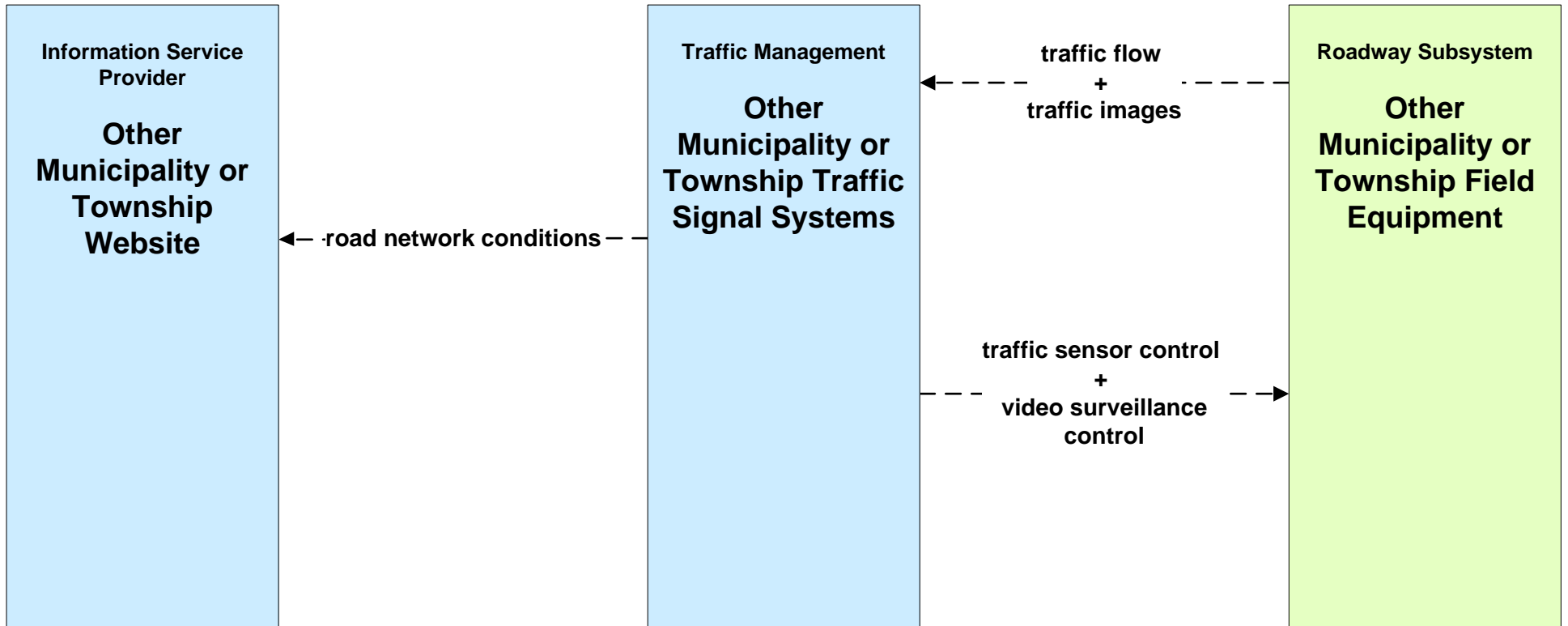
**ATMS01 - Network Surveillance**  
**City of Niles / City of Warren**



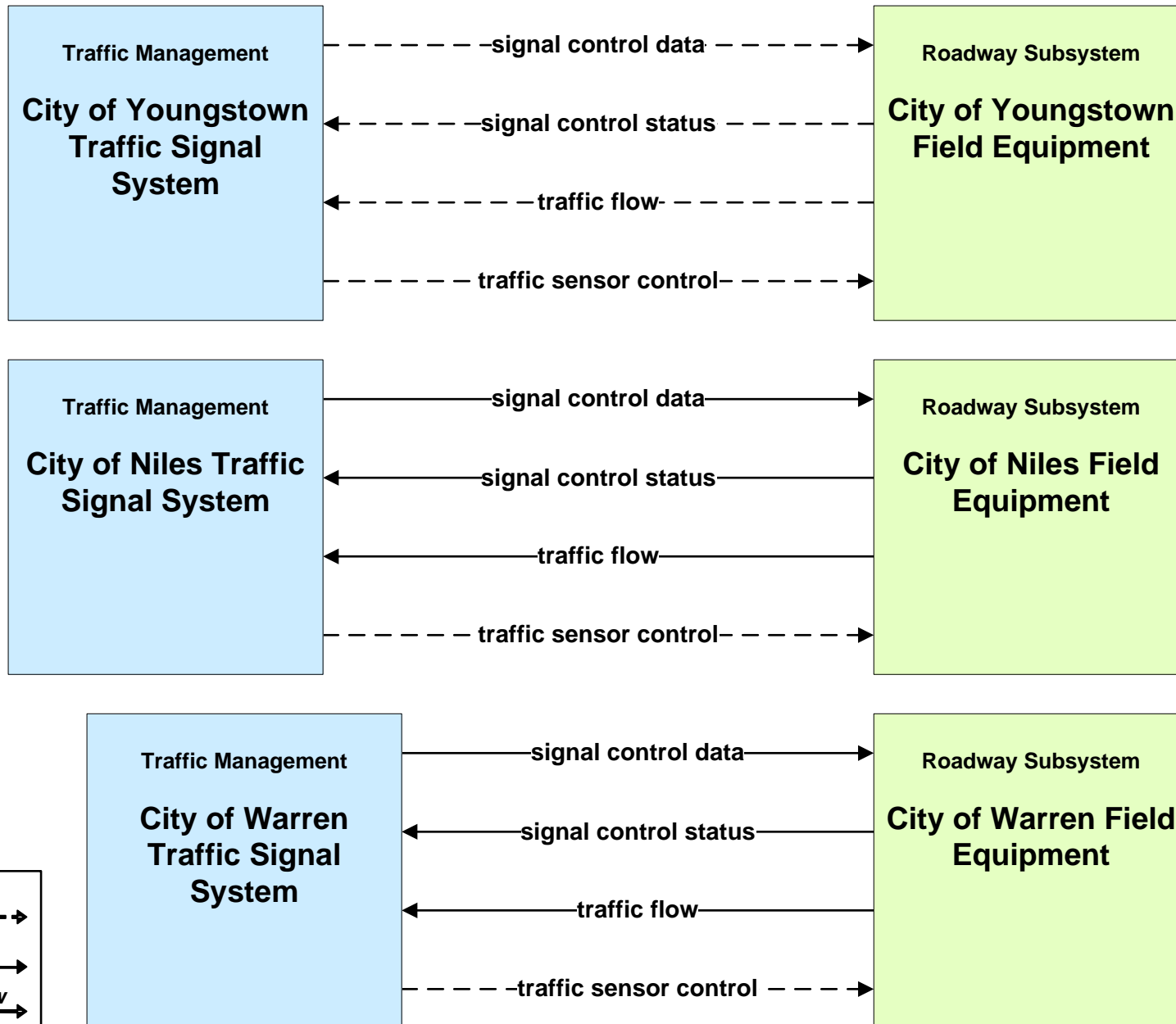
# ATMS01 - Network Surveillance County Signal Systems



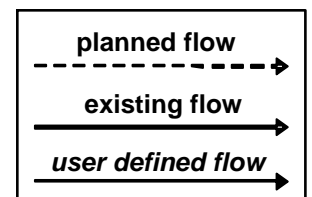
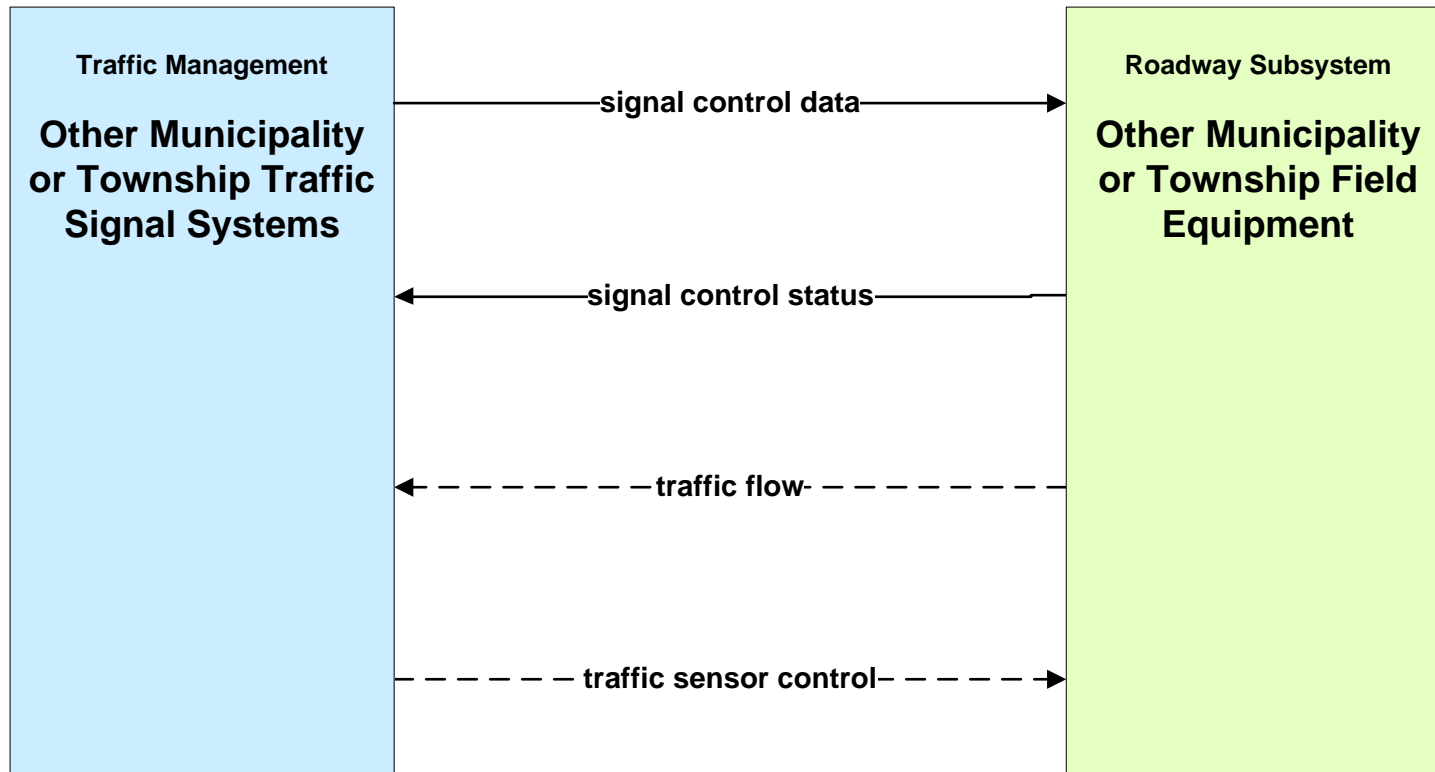
**ATMS01 - Network Surveillance**  
**Other Municipalities / Townships Traffic Signal Systems**



**ATMS03 - Surface Street Control**  
**City of Youngstown / City of Niles / City of Warren**

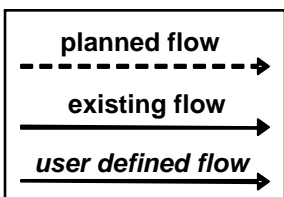
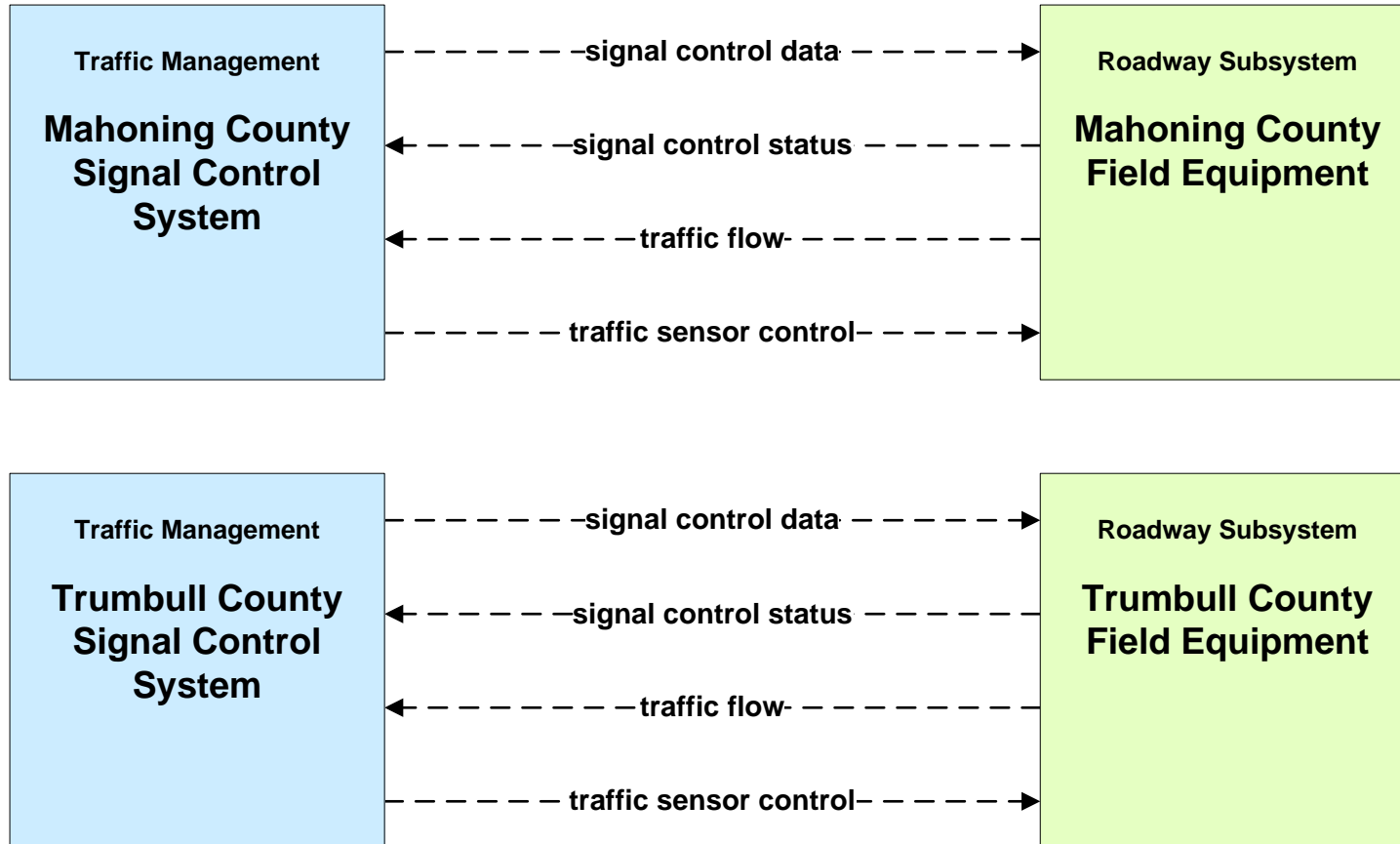


**ATMS03 - Surface Street Control**  
**Other Municipality or Township Traffic Signal Systems**

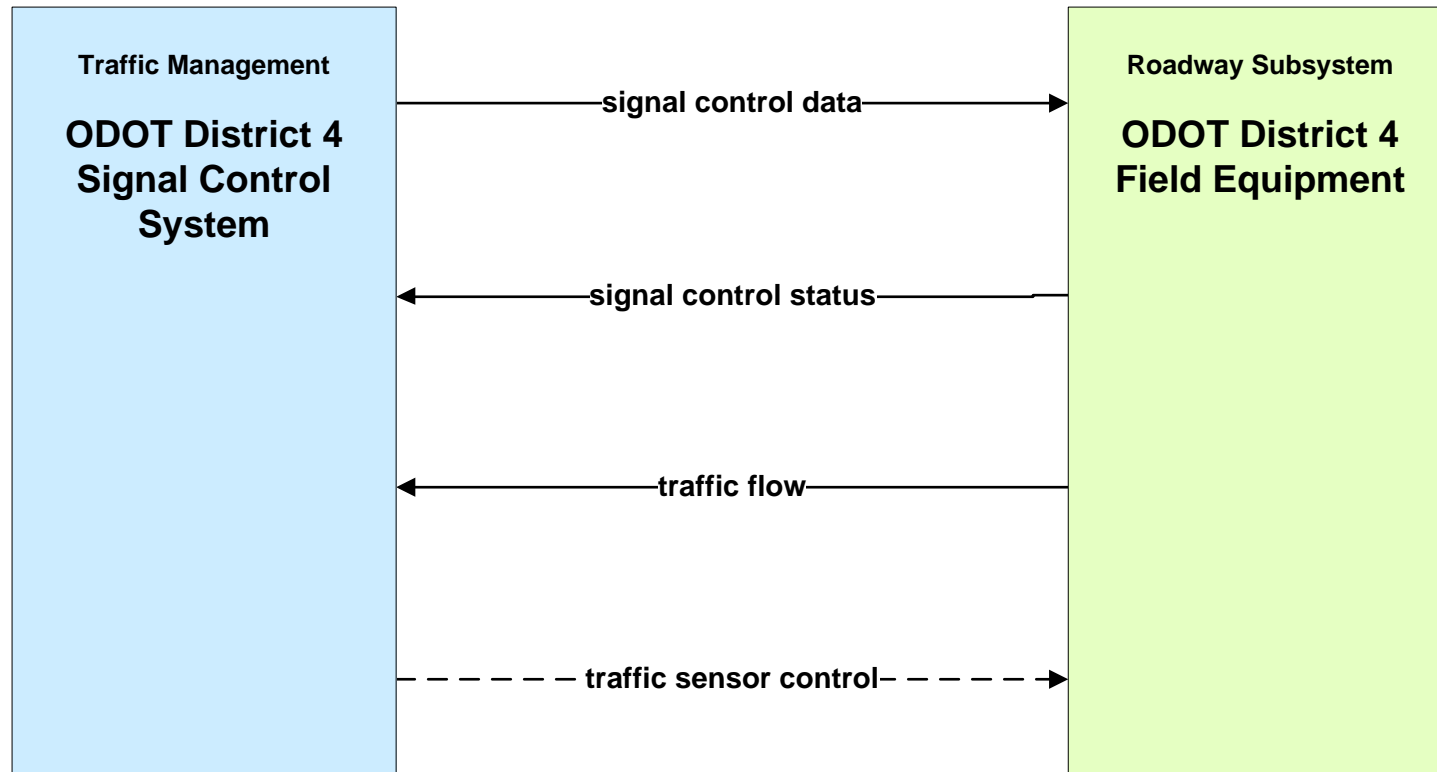




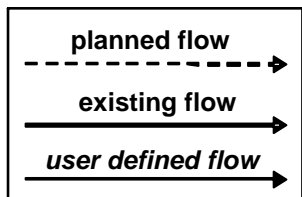
**ATMS03 - Surface Street Control  
County Signal Control Systems**



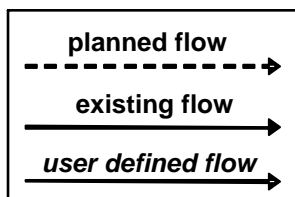
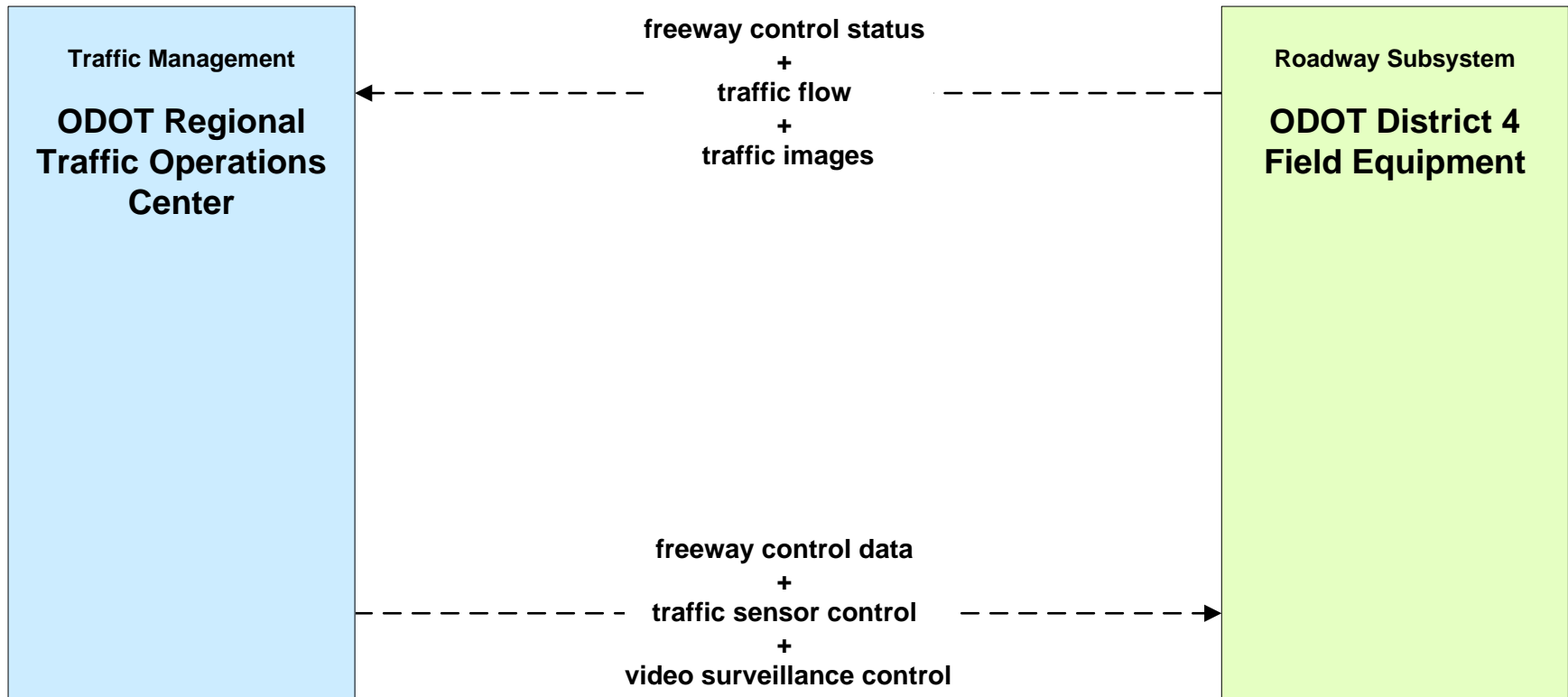
**ATMS03 - Surface Street Control  
ODOT District 4 Signal Control System**



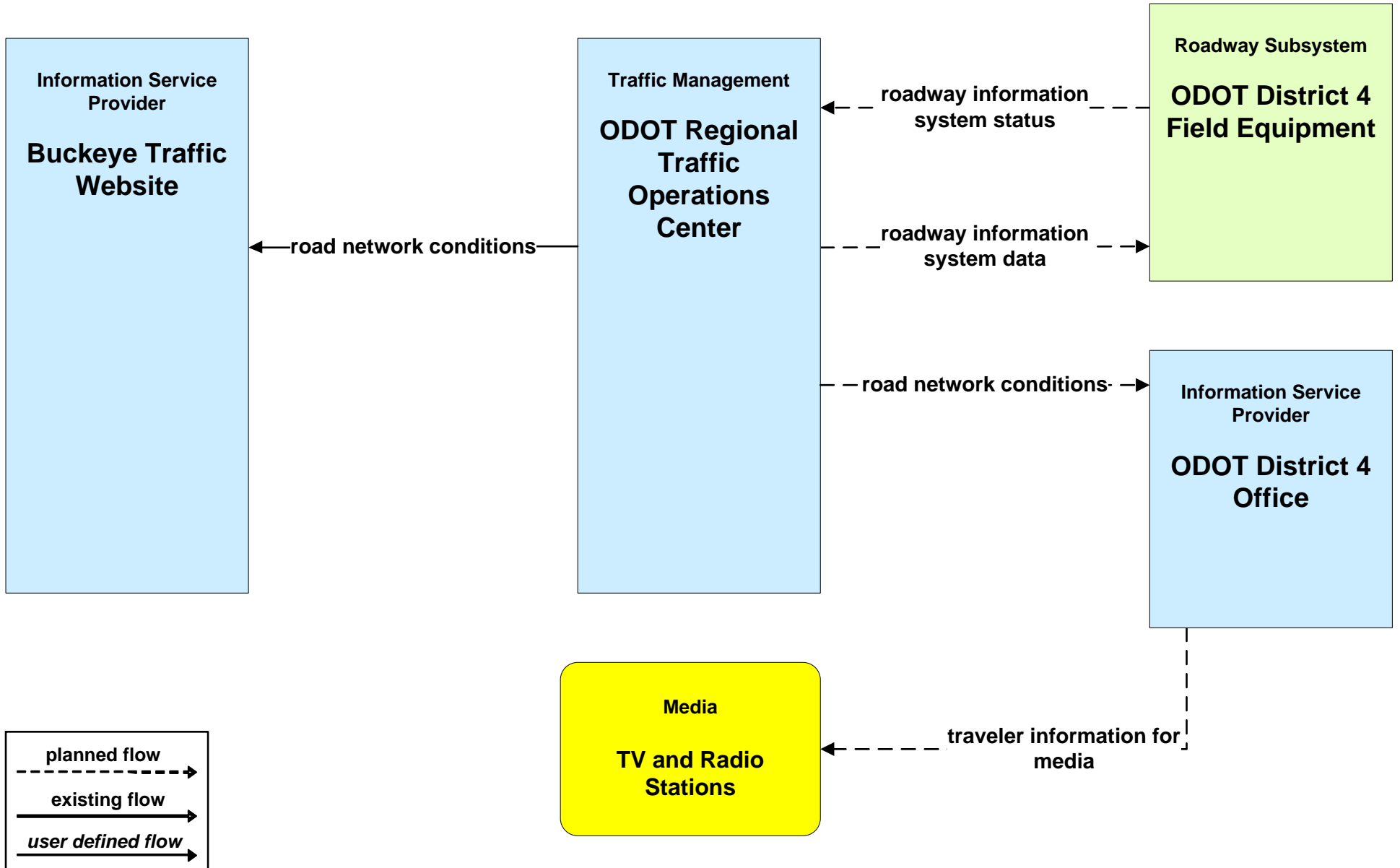
*ODOT currently gets volume counts from loops.*



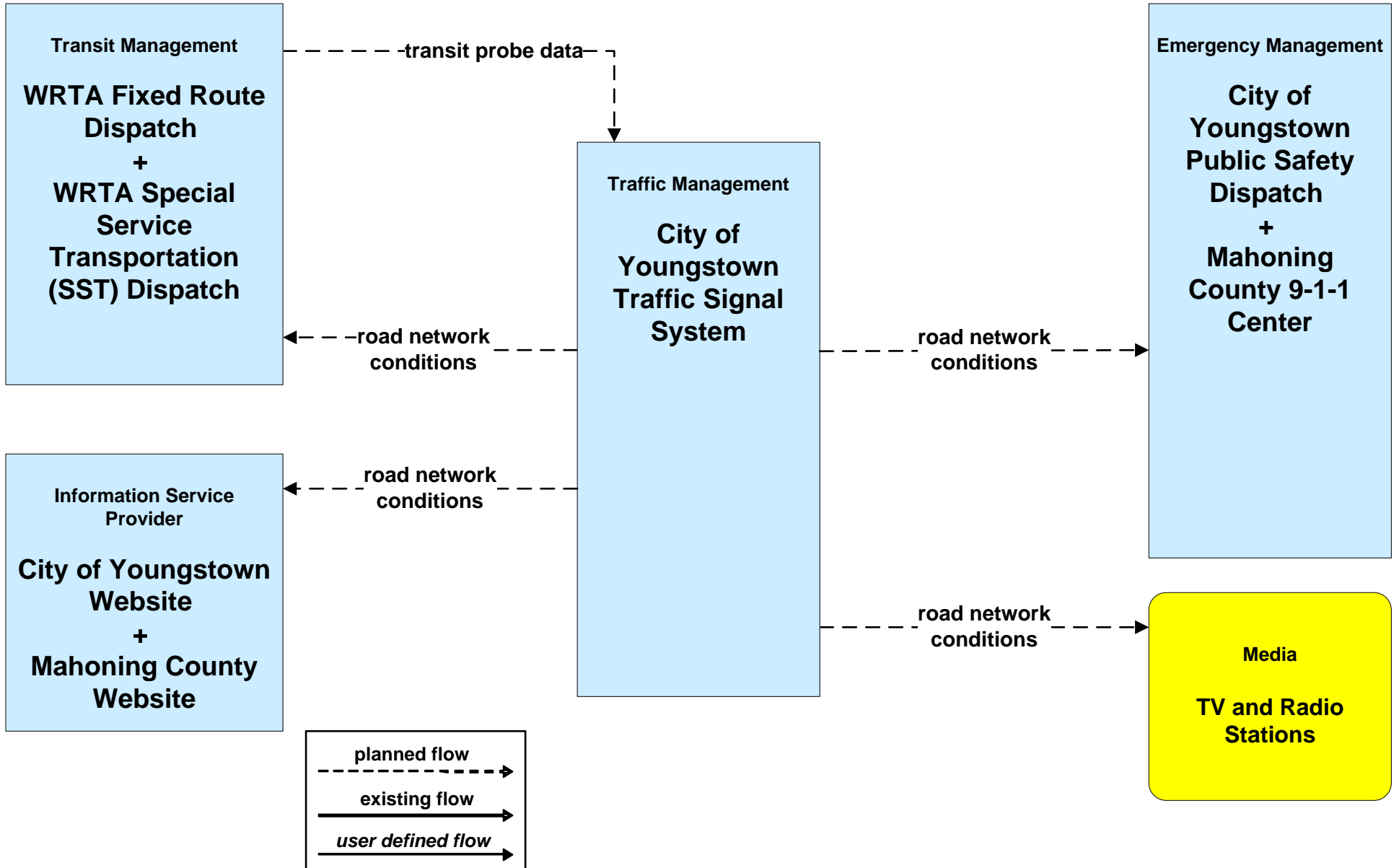
# ATMS04 - Freeway Control ODOT Freeway Management



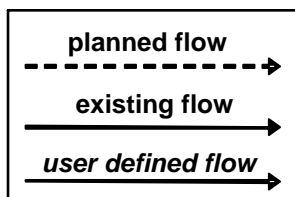
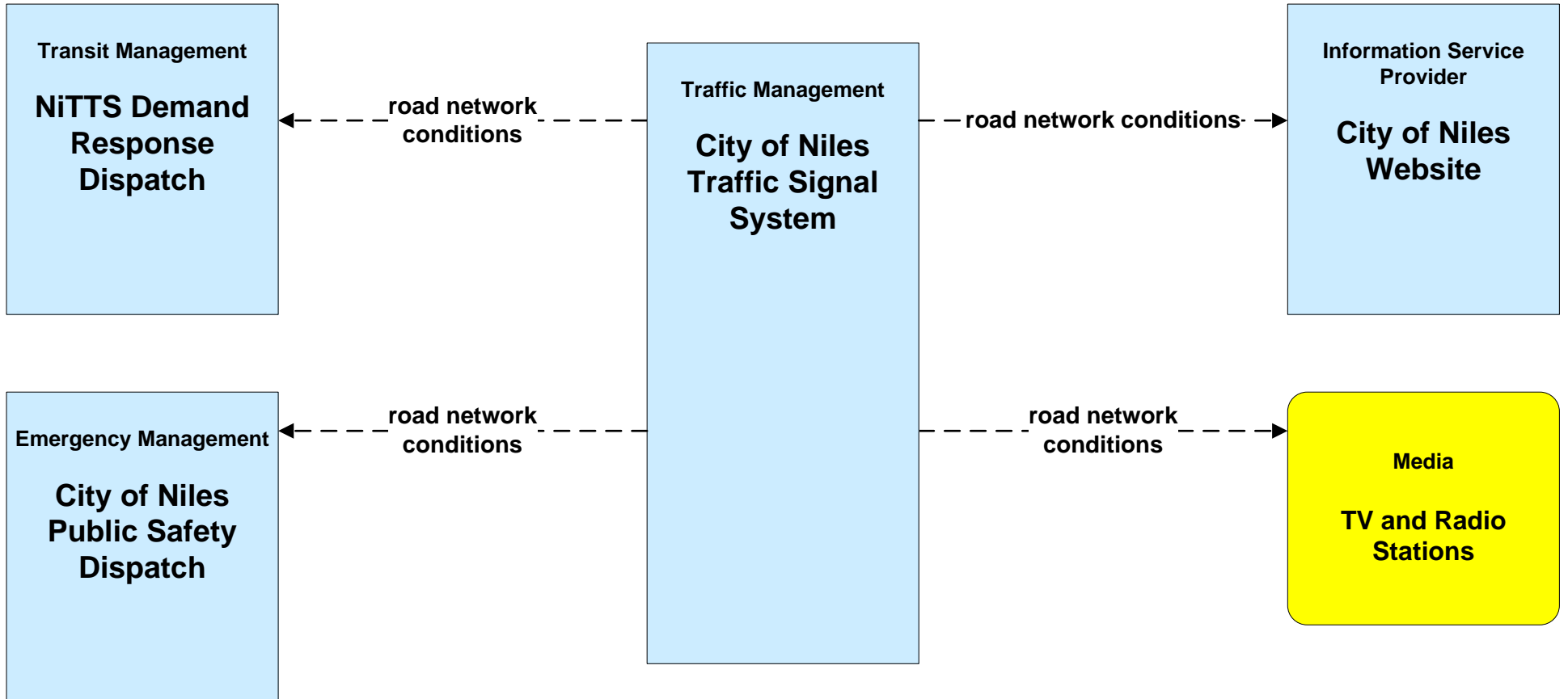
**ATMS06 - Traffic Information Dissemination  
ODOT Regional Traffic Operations**



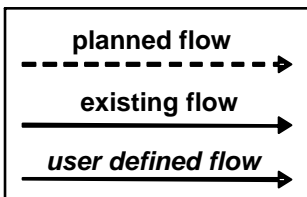
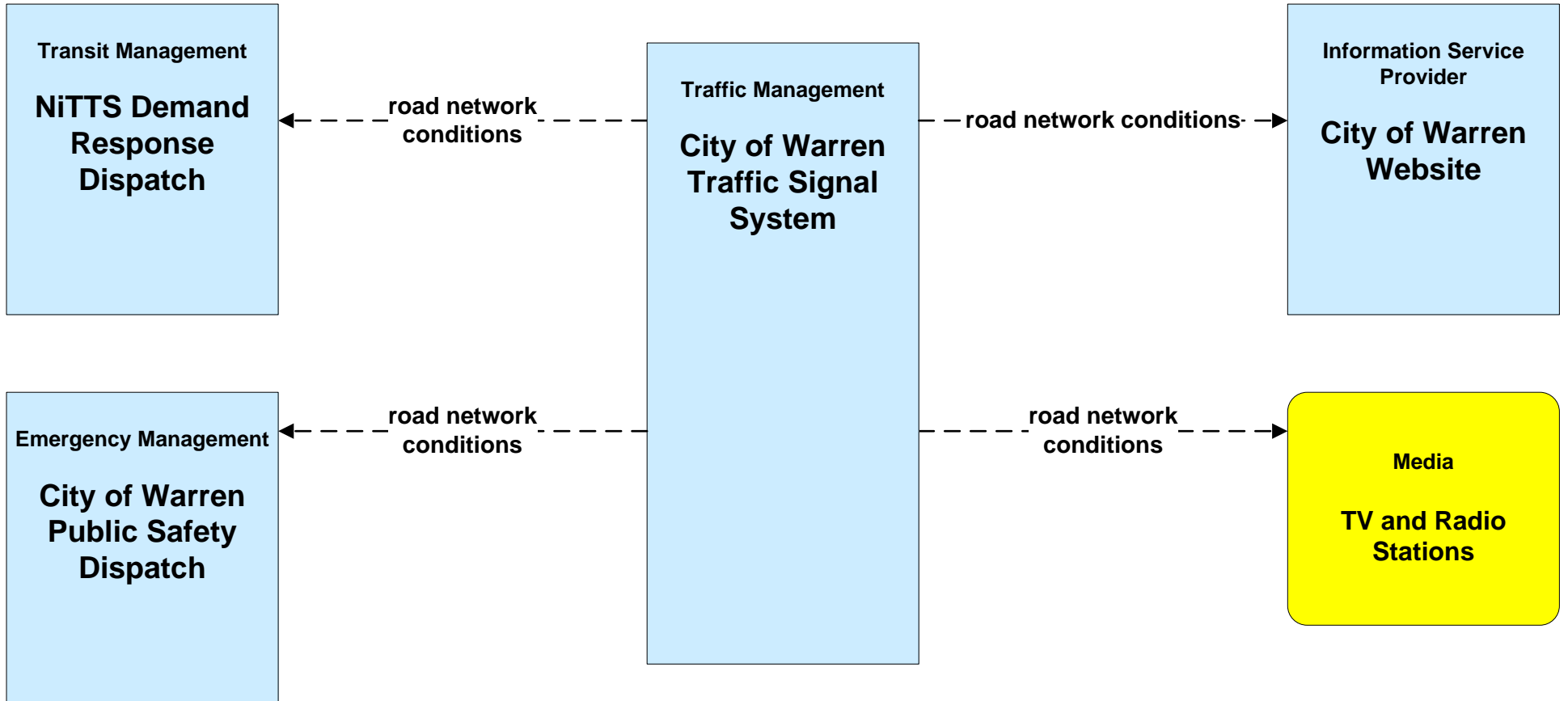
**ATMS06 - Traffic Information Dissemination  
City of Youngstown**



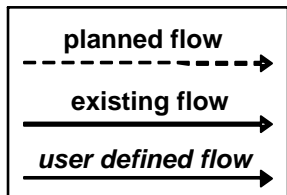
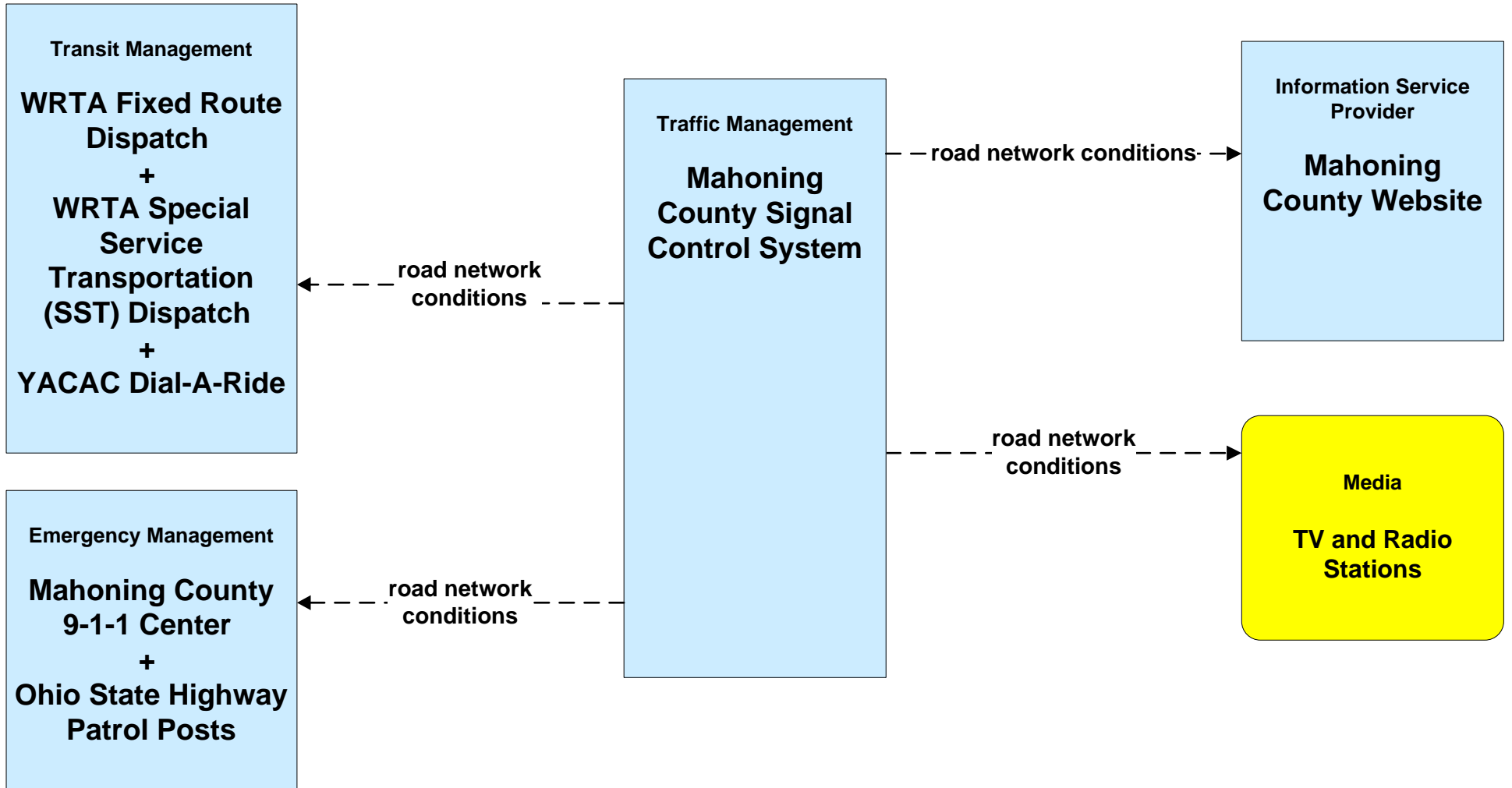
**ATMS06 - Traffic Information Dissemination  
City of Niles**



**ATMS06 - Traffic Information Dissemination  
City of Warren**

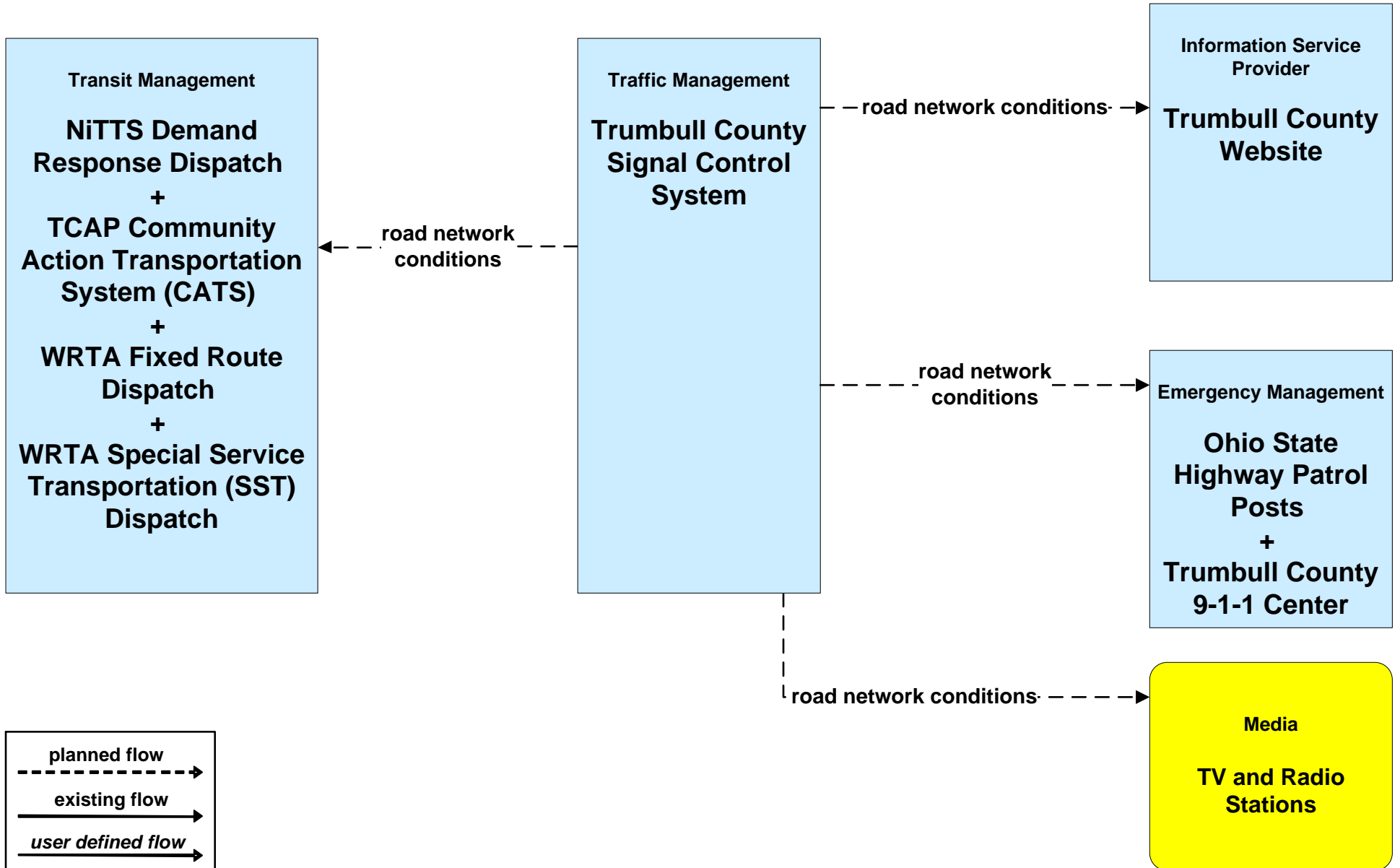


**ATMS06 - Traffic Information Dissemination  
Mahoning County**

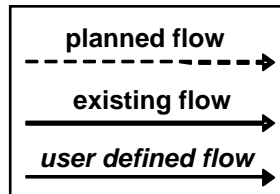
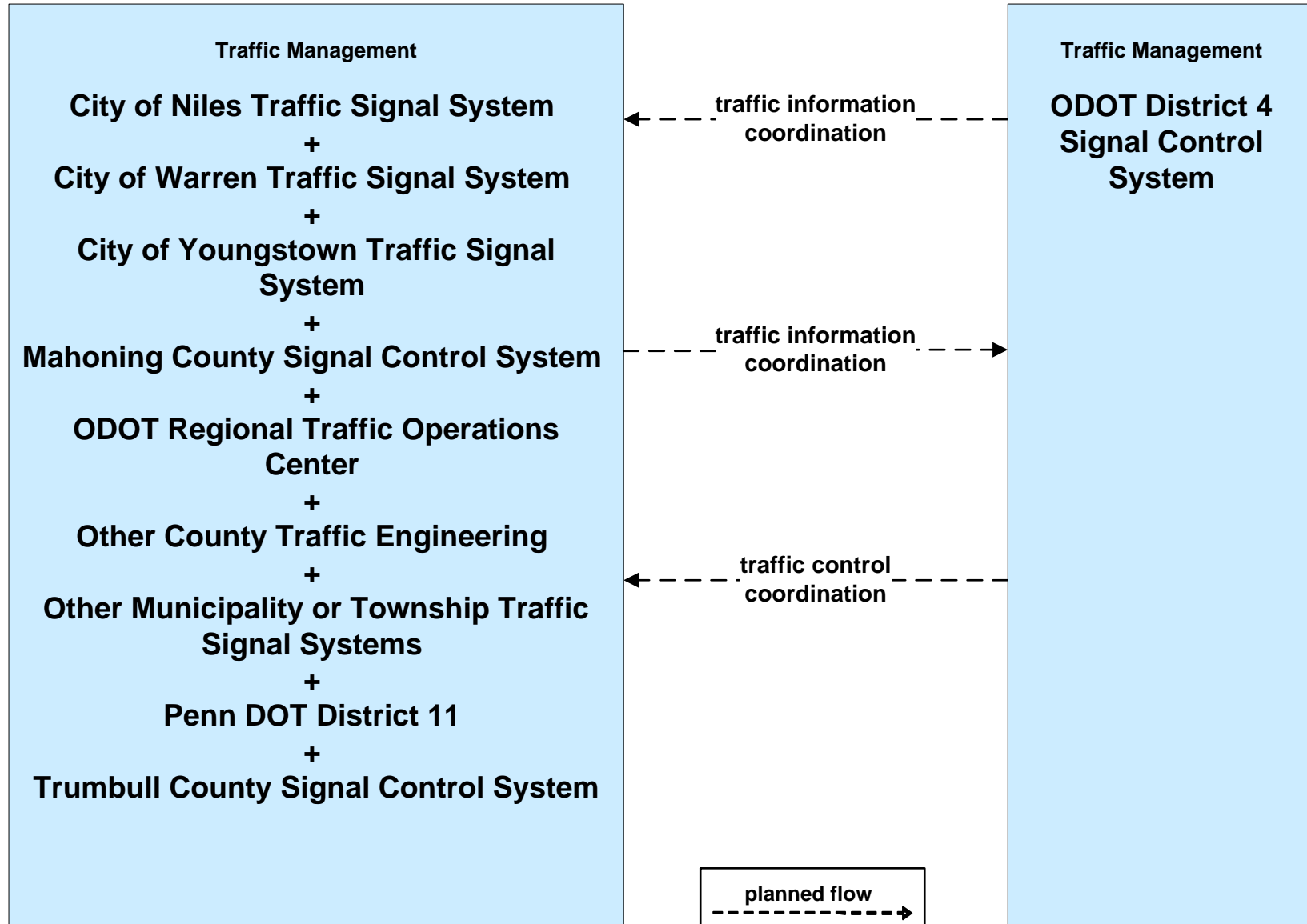




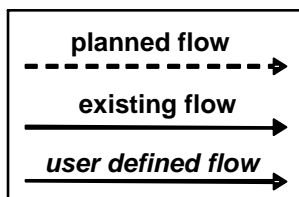
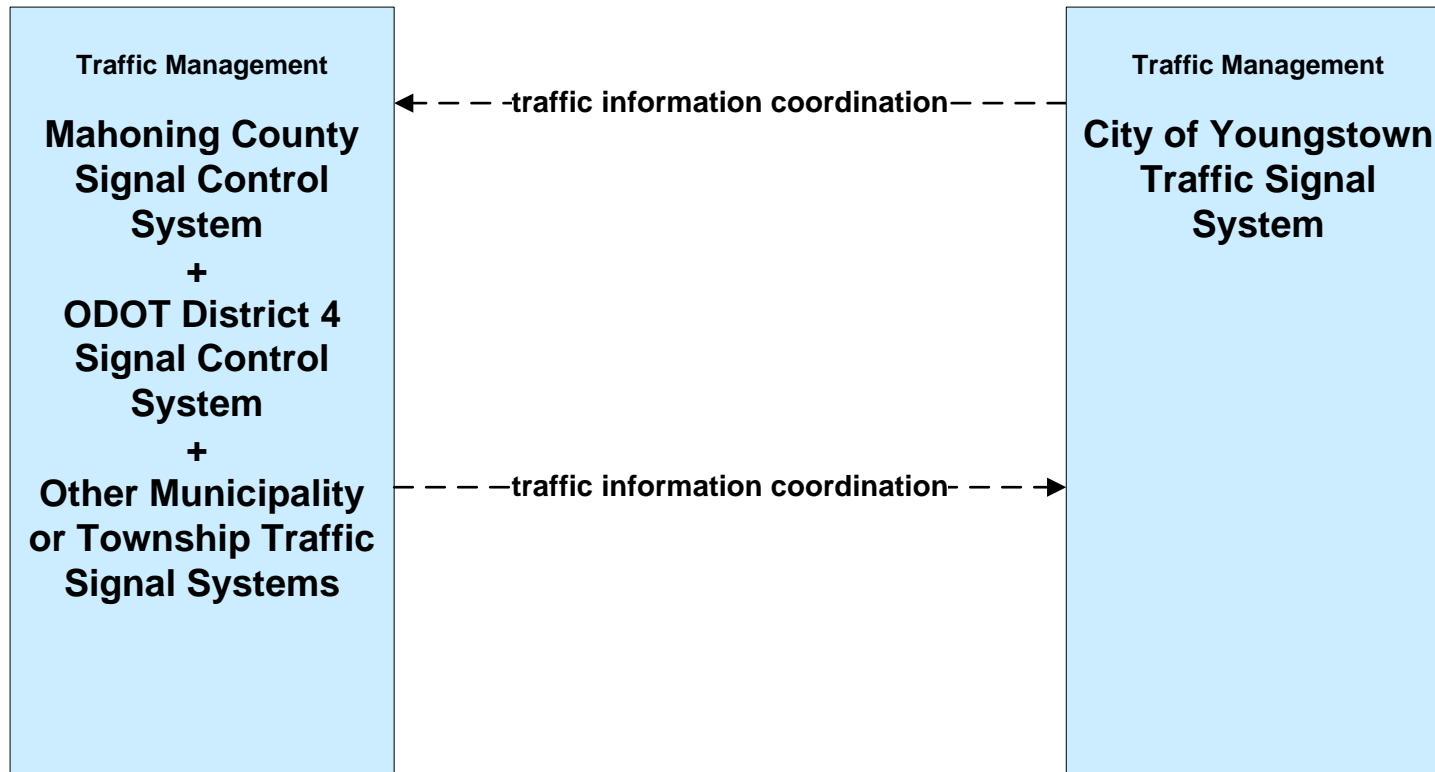
**ATMS06 - Traffic Information Dissemination  
Trumbull County**



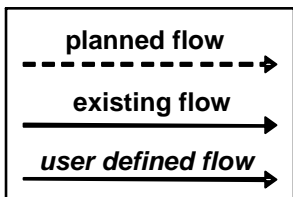
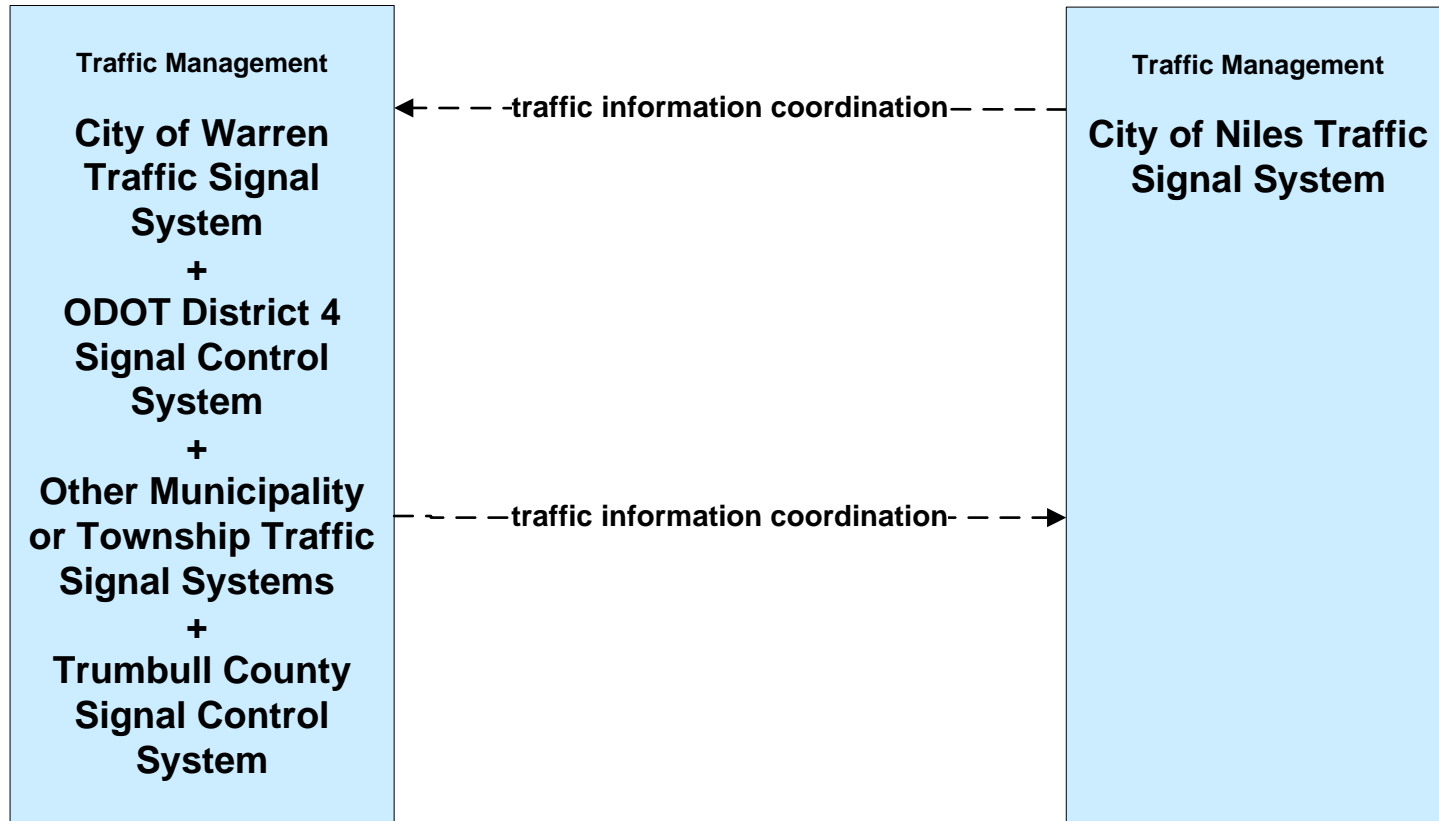
**ATMS07 - Regional Traffic Control  
ODOT District 4**



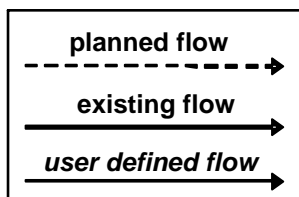
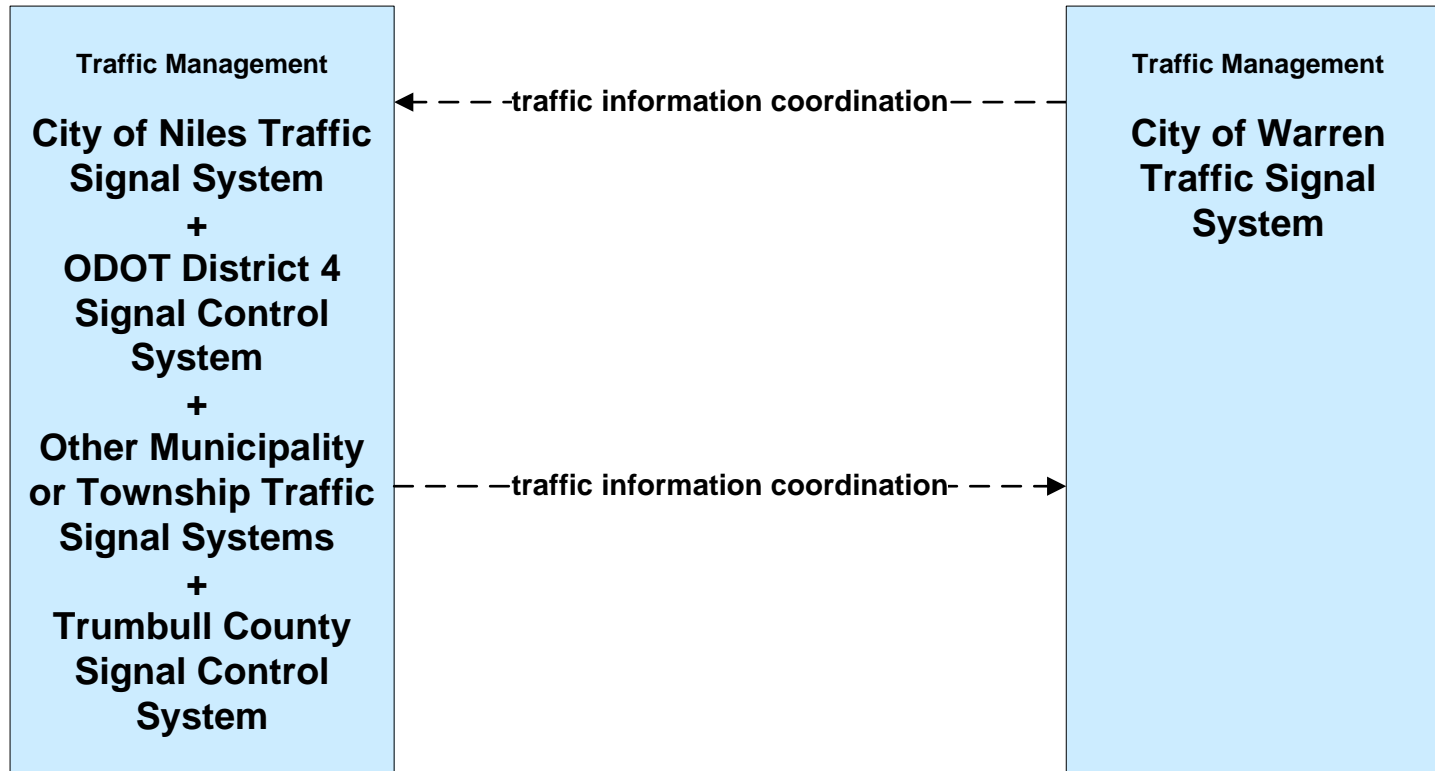
**ATMS07 - Regional Traffic Control  
City of Youngstown**



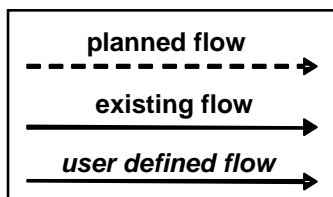
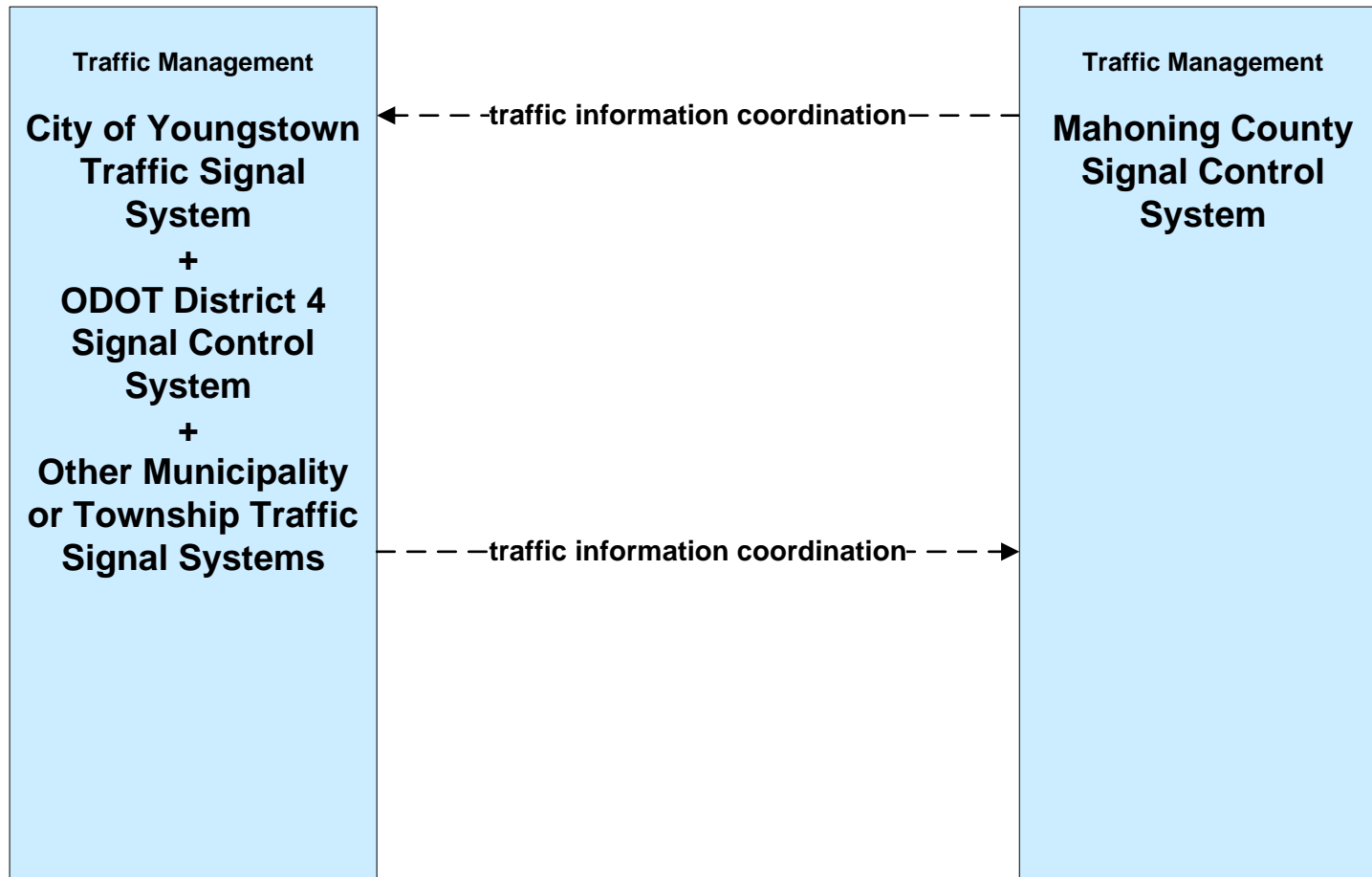
**ATMS07 - Regional Traffic Control  
City of Niles**



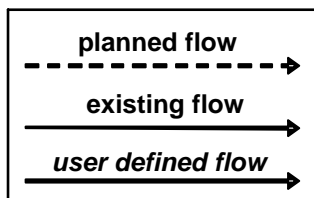
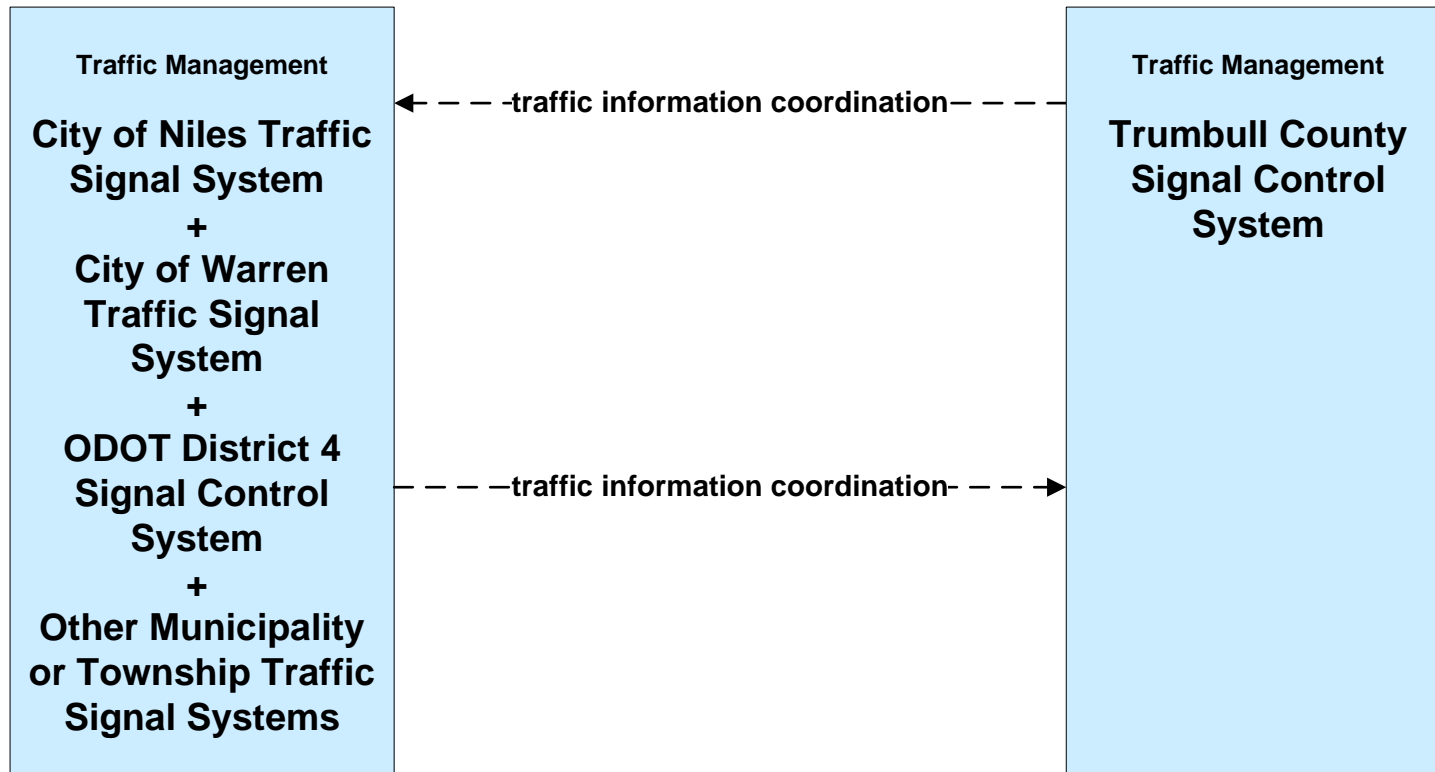
**ATMS07 - Regional Traffic Control  
City of Warren**



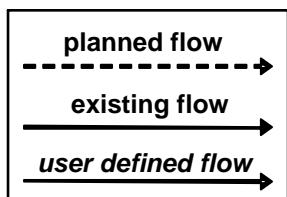
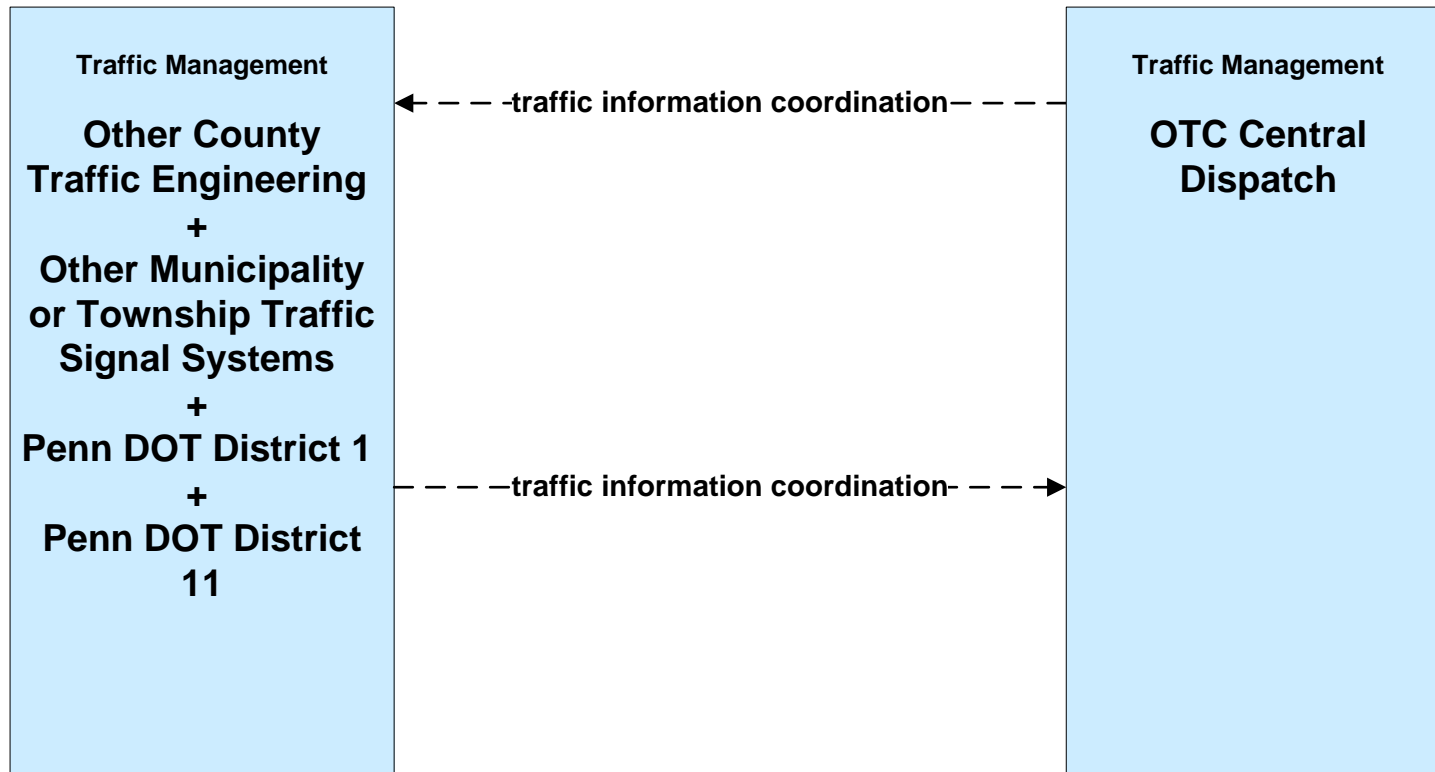
**ATMS07 - Regional Traffic Control  
Mahoning County**



**ATMS07 - Regional Traffic Control  
Trumbull County**



# ATMS07 - Regional Traffic Control OTC





## **Incident Management Overview**

### *ATMS08 Covered*

*Emergency Management ↔ Traffic Management*  
*Emergency Management ↔ Maintenance and Construction*  
*Traffic Management ↔ Maintenance and Construction*  
*Maintenance and Construction ↔ Maintenance and Construction*  
*Event Plans and Weather ↔ Traffic Management & Emergency Management (see MCs for M&C)*

### *ATMS06, 03, 04, etc. Covered*

*Traffic Management ↔ Roadway*

### *ATMS07 Covered*

*Traffic Management ↔ Traffic Management*

### *EM01 Covered*

*Emergency Management ↔ Emergency Management*

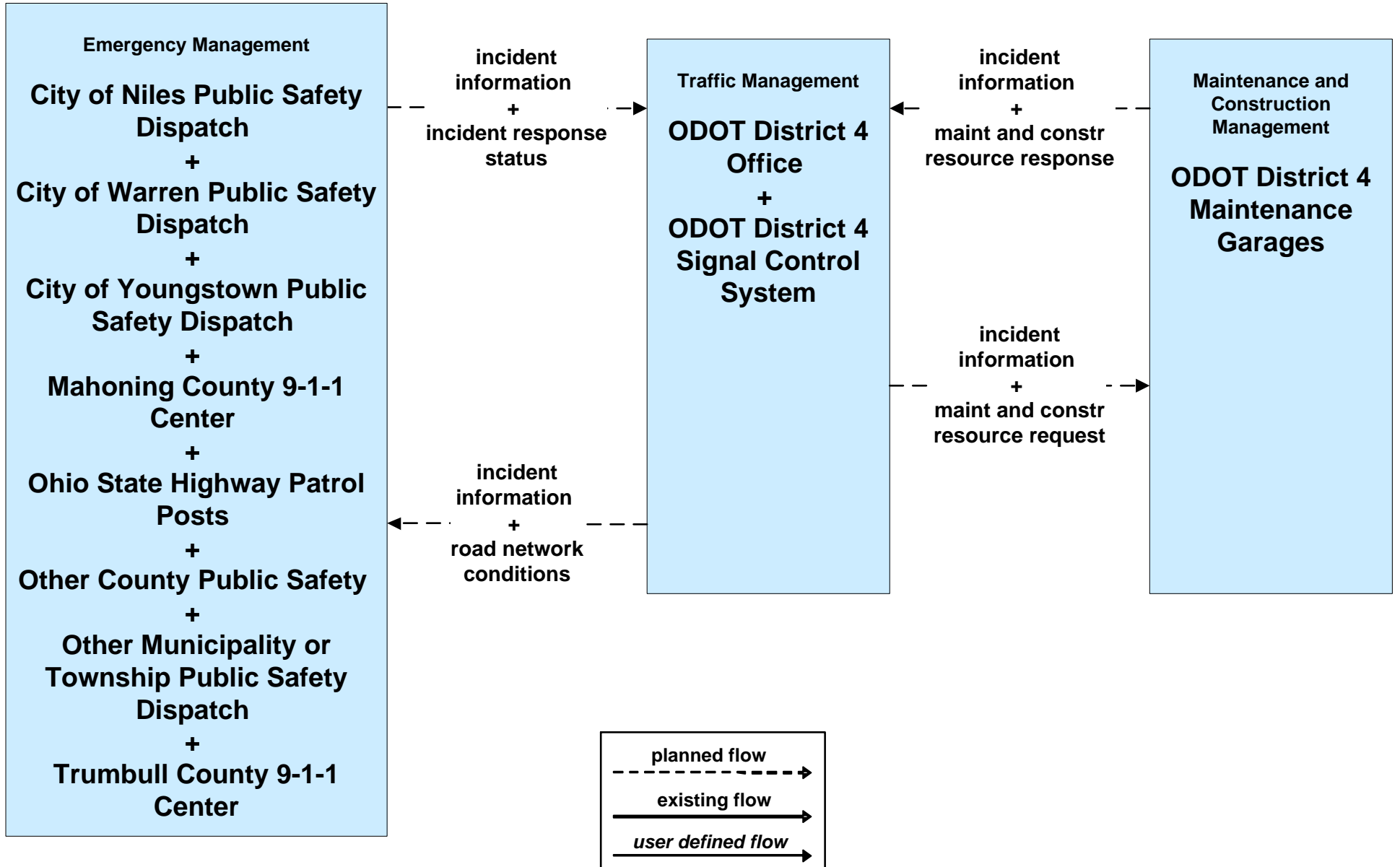
### *EM2 Covered*

*Emergency Vehicle Preemption*

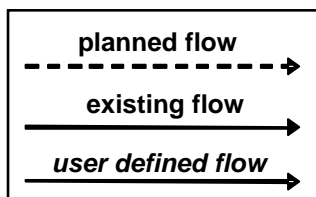
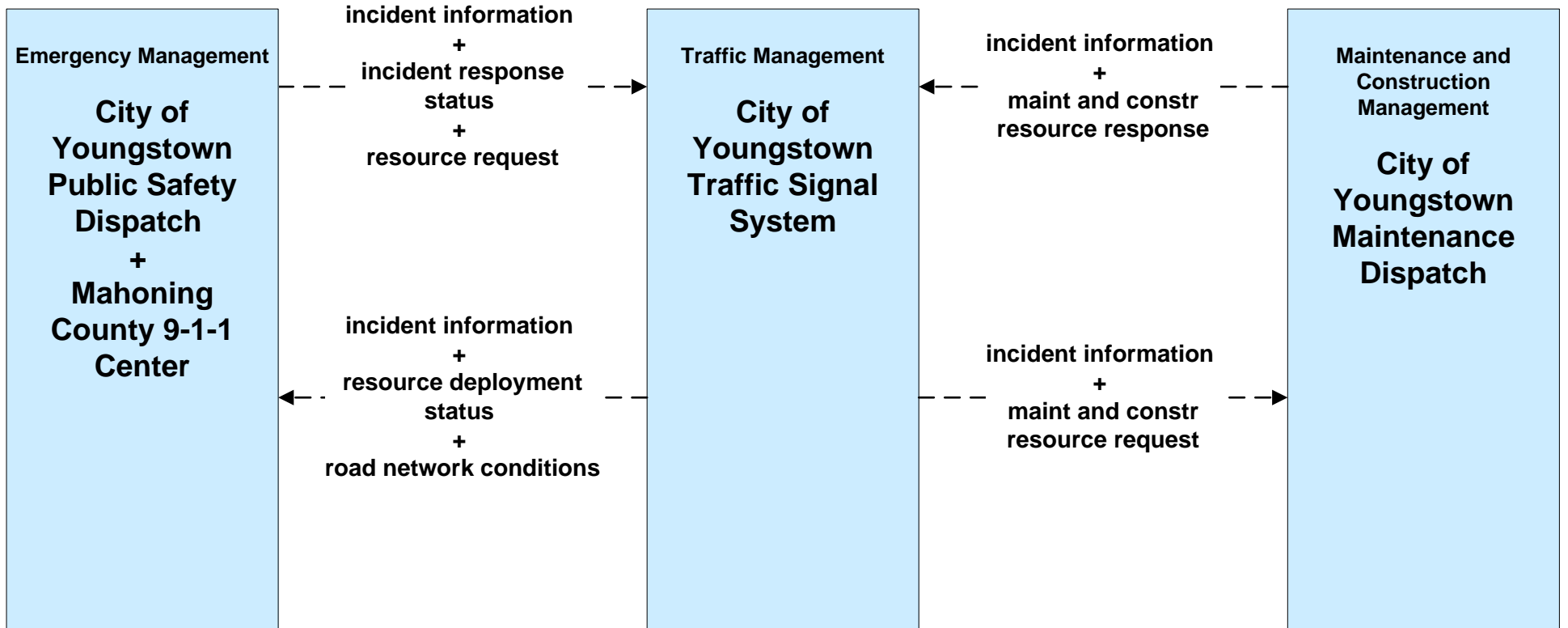
## **ATMS08 - Incident Management**

*Traffic Management Interfaces to Emergency Management and  
Maintenance Management*

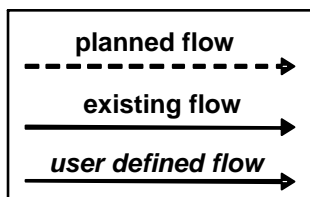
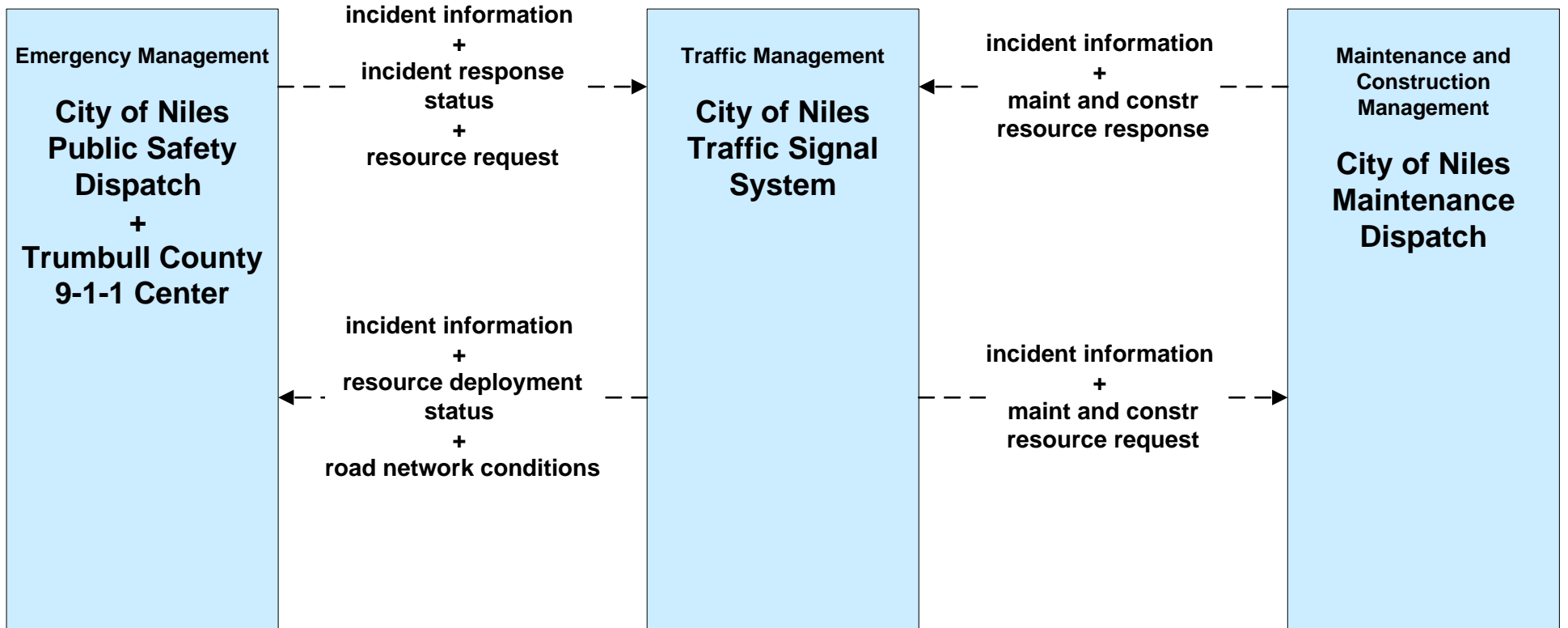
# ATMS08 - Incident Management ODOT District 4 Traffic



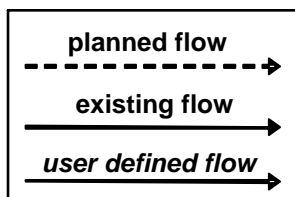
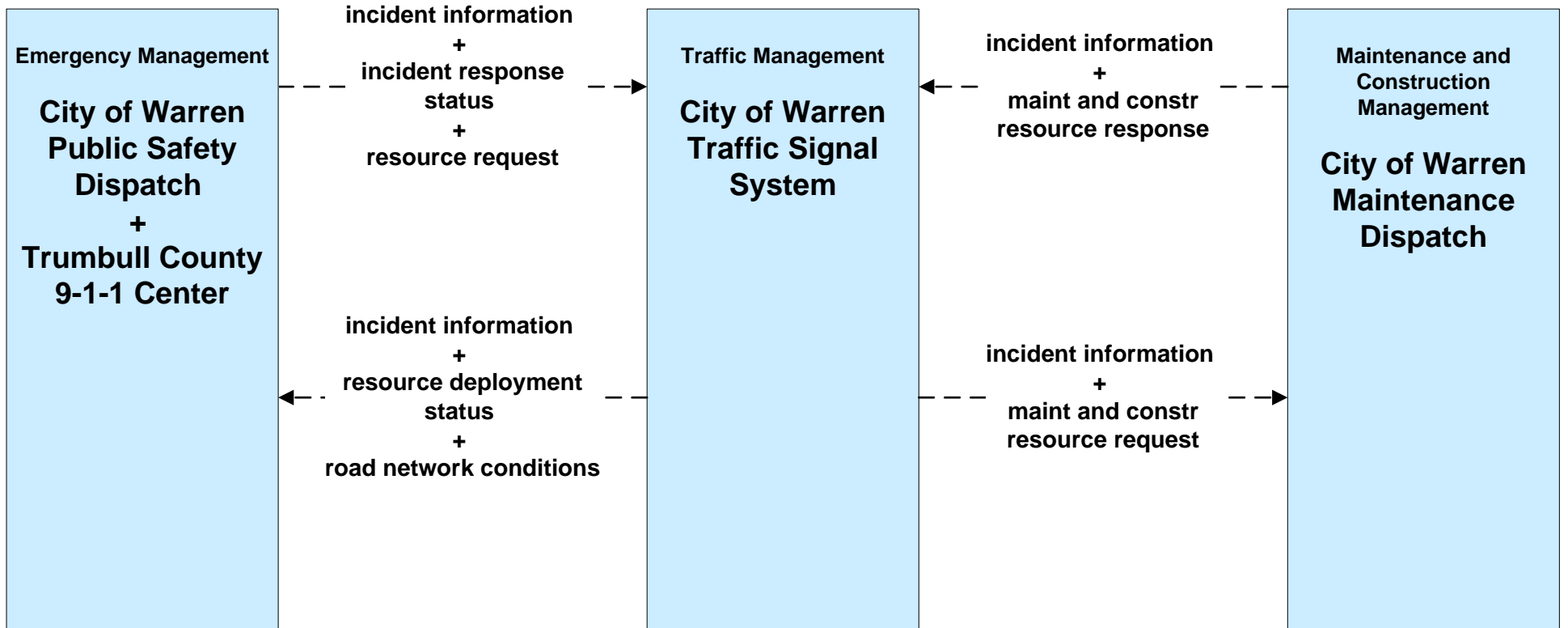
# ATMS08 - Incident Management City of Youngstown Traffic



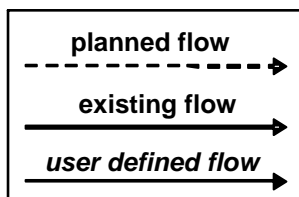
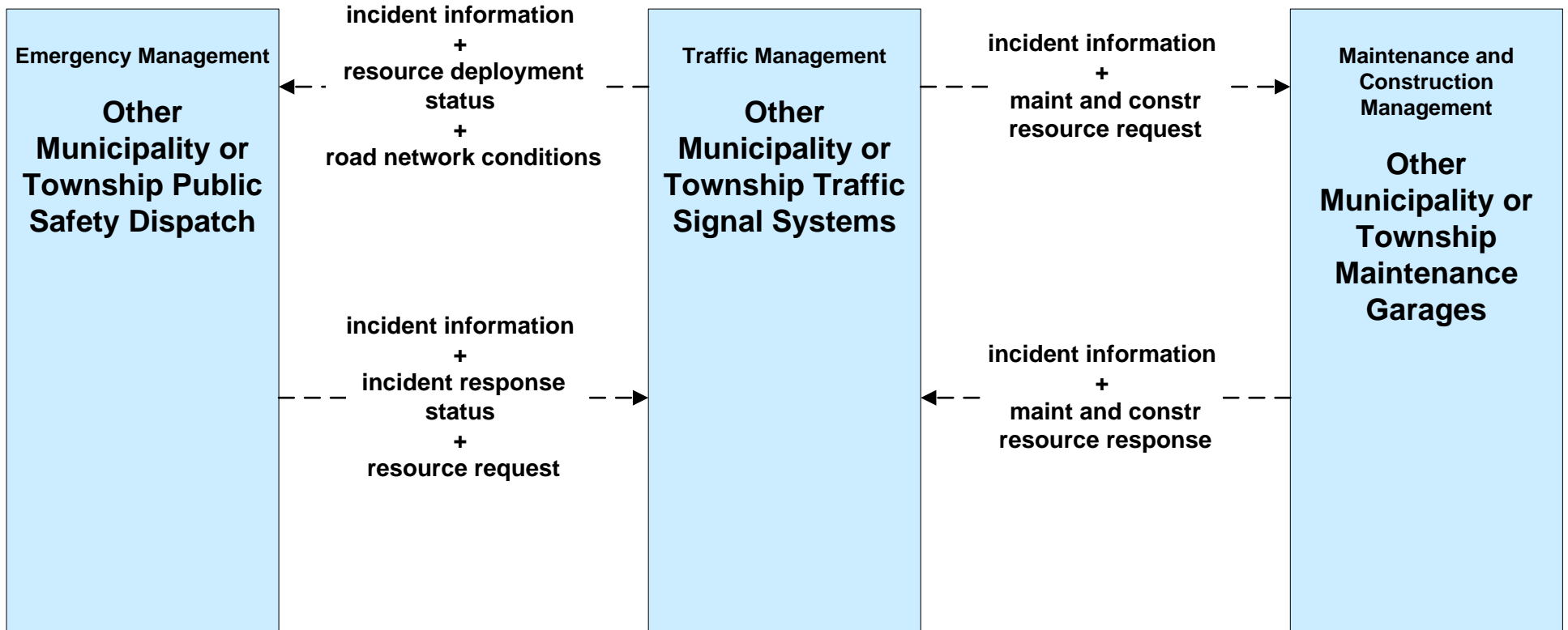
# ATMS08 - Incident Management City of Niles Traffic



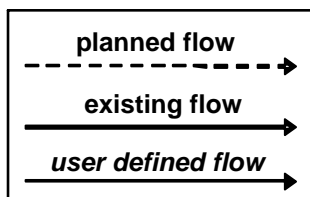
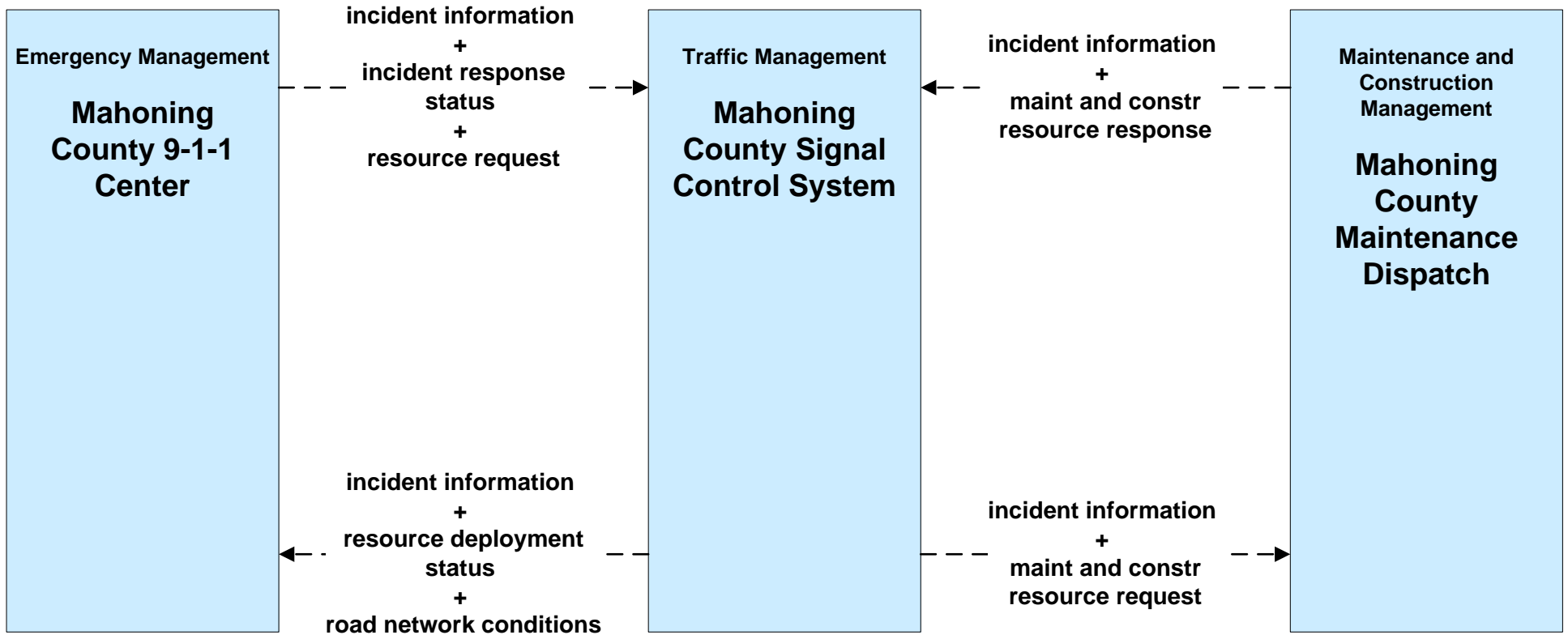
# ATMS08 - Incident Management City of Warren Traffic



**ATMS08 - Incident Management**  
**Other Municipality or Township Traffic**

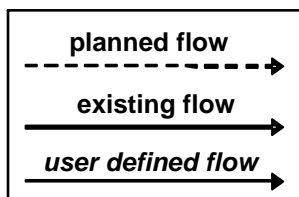
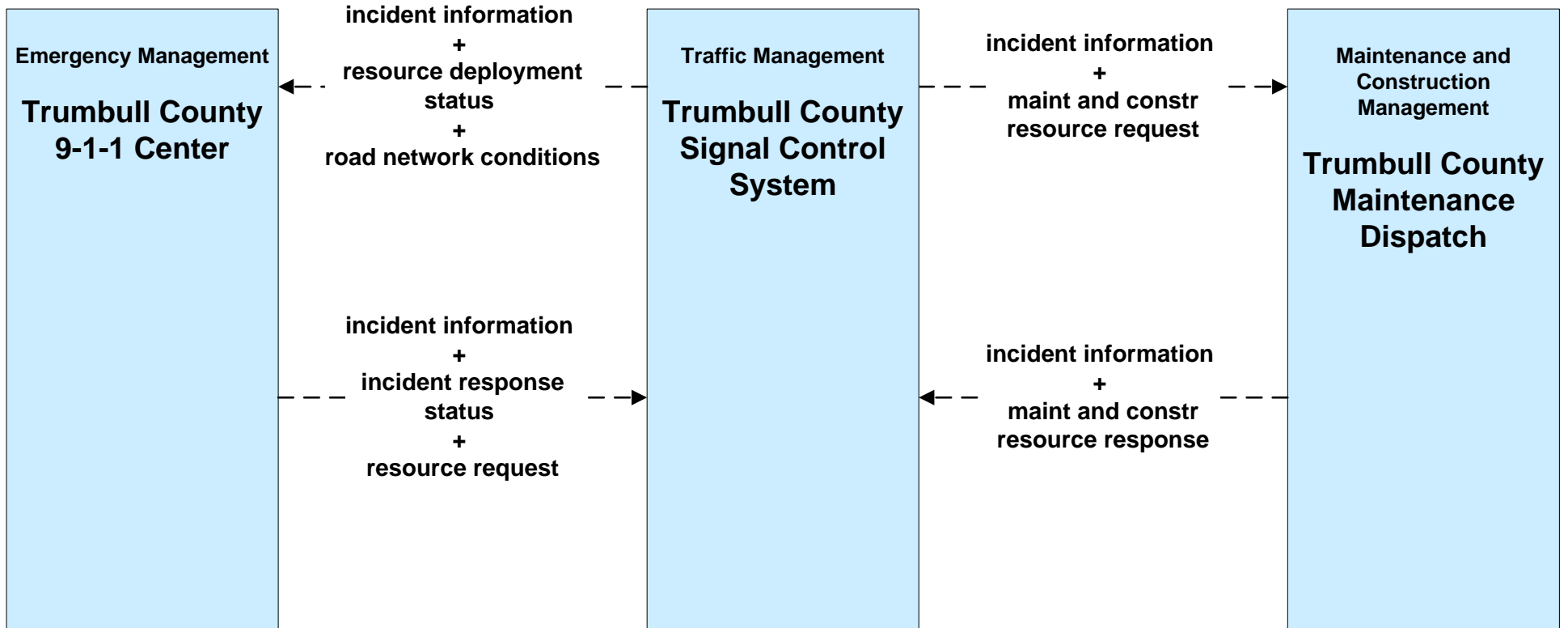


# ATMS08 - Incident Management Mahoning County Traffic

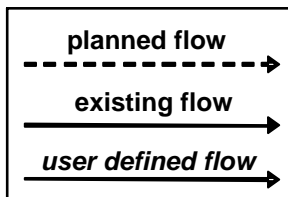
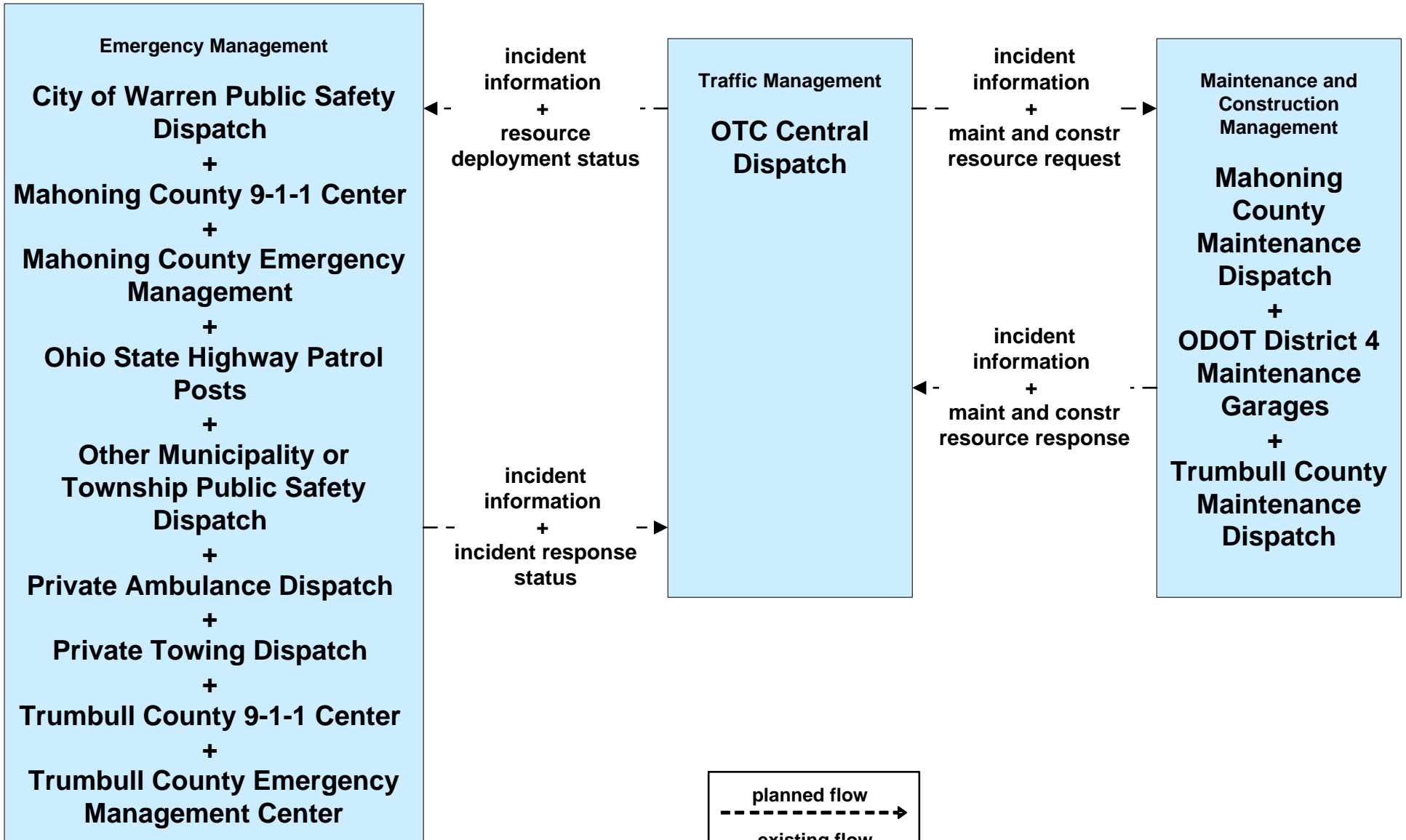




# ATMS08 - Incident Management Trumbull County Traffic



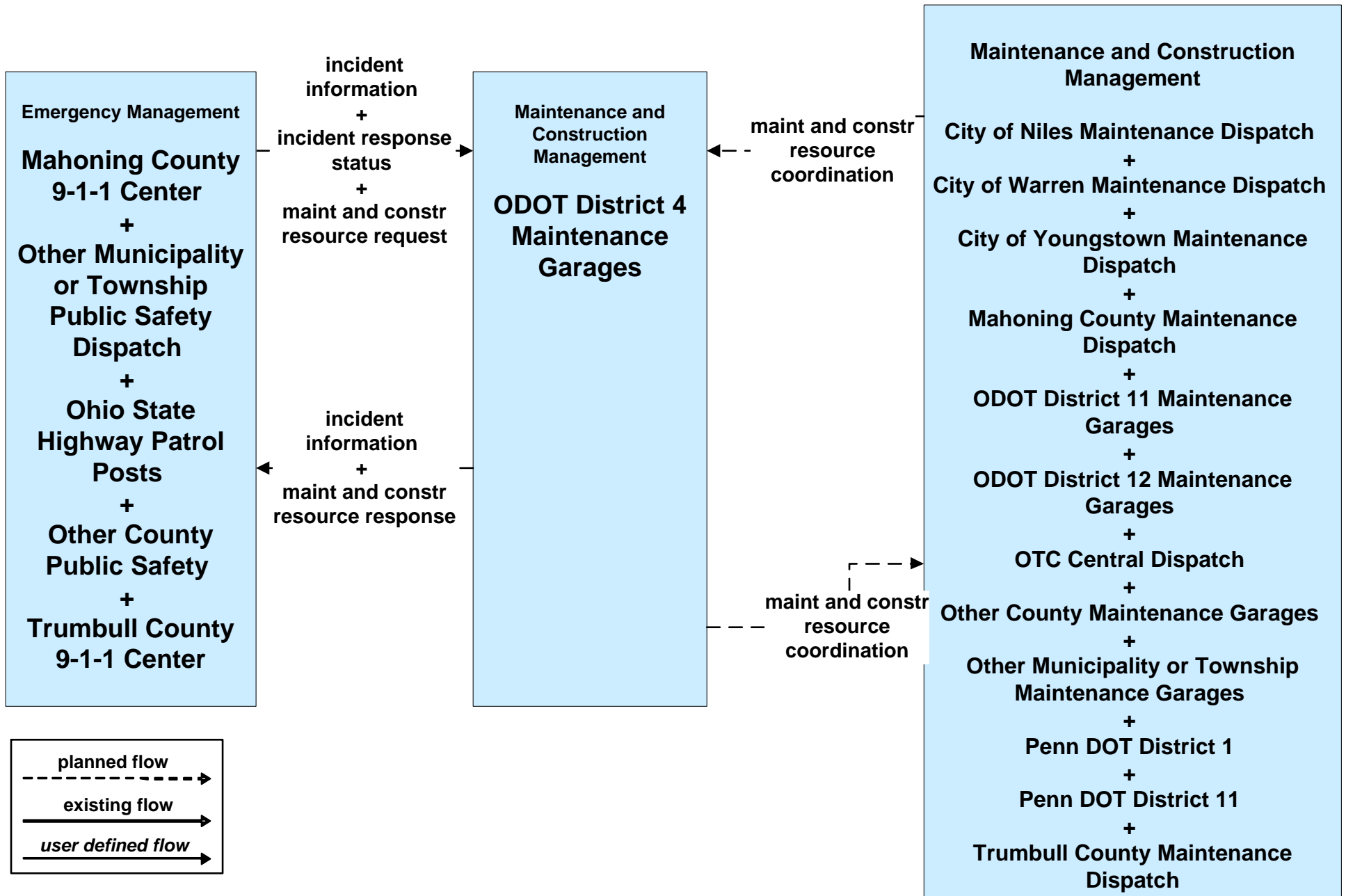
**ATMS08 - Incident Management  
OTC**



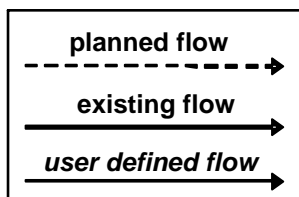
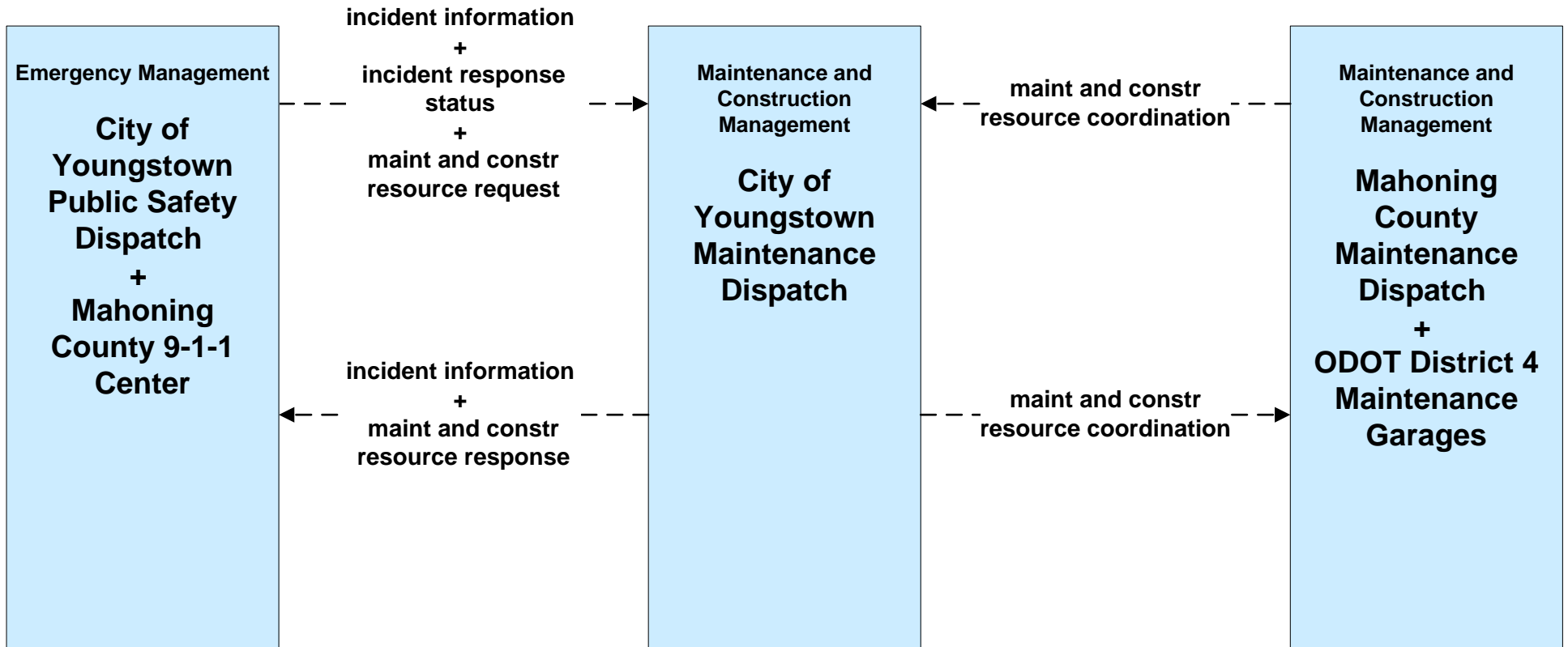
## **ATMS08 - Incident Management**

*Maintenance and Construction Management Interfaces to Emergency Management and Other Maintenance and Construction Management*

# ATMS08 - Incident Management ODOT District 4 Maintenance

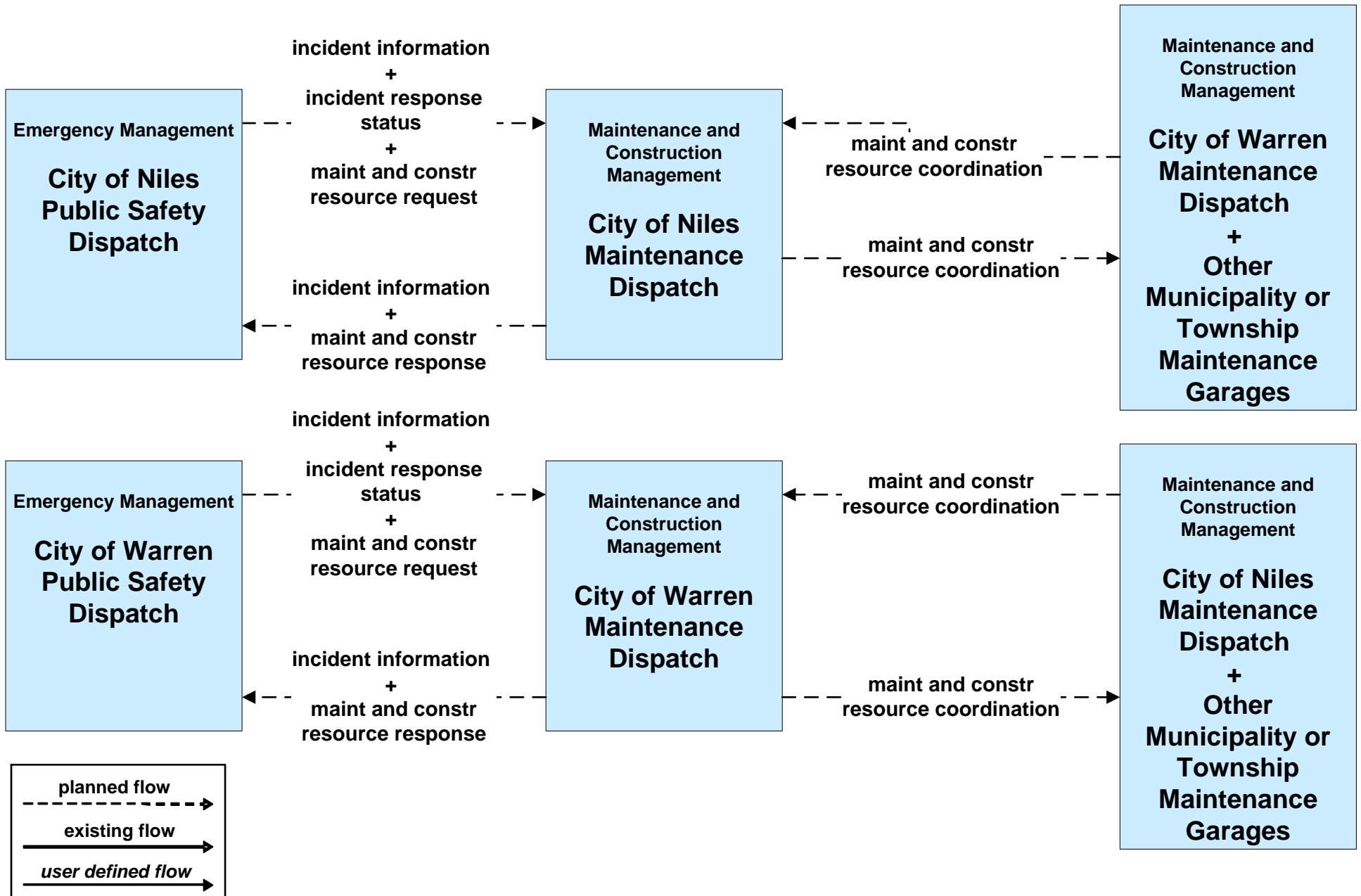


**ATMS08 - Incident Management  
City of Youngstown Maintenance**

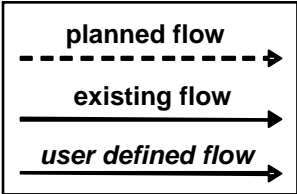
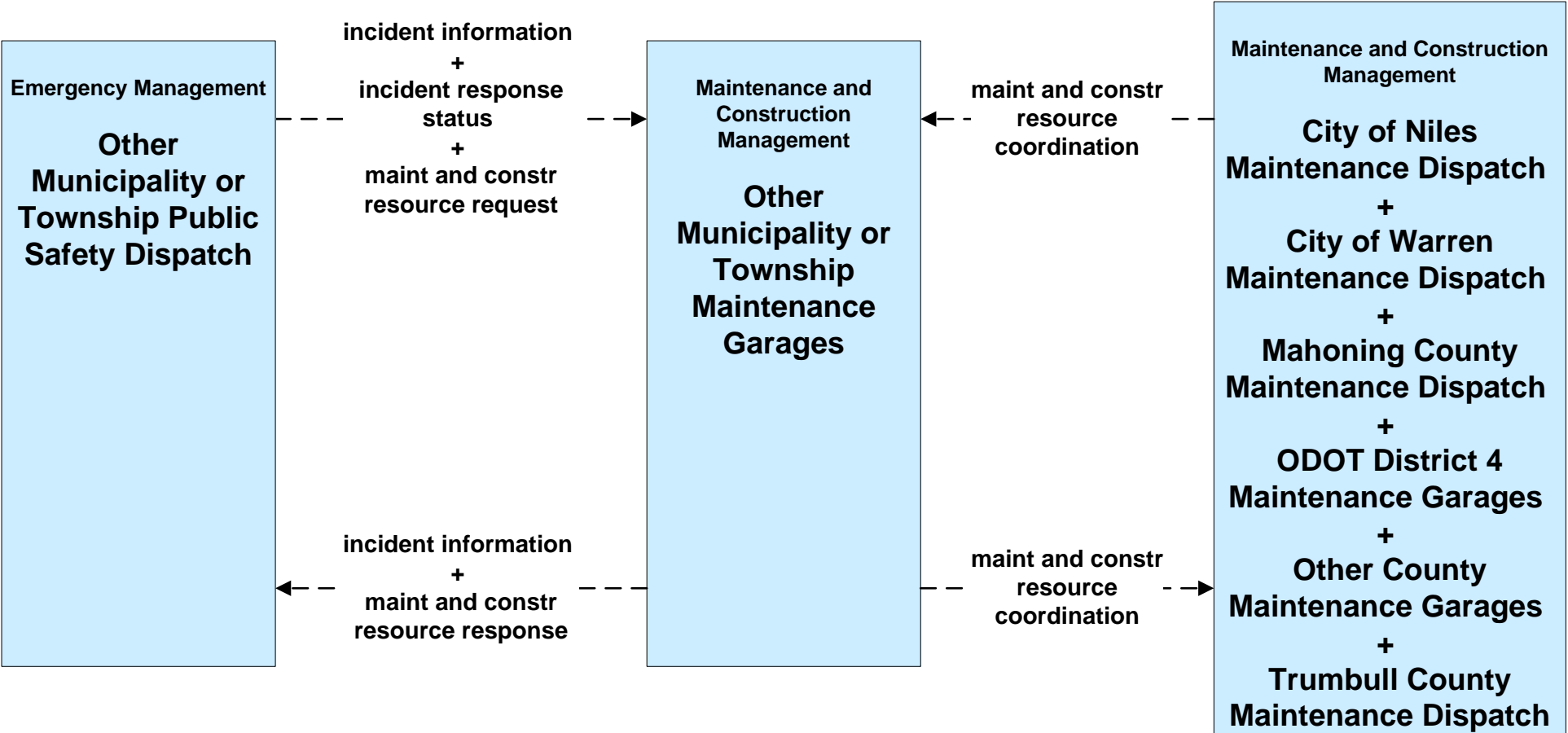


# ATMS08 - Incident Management

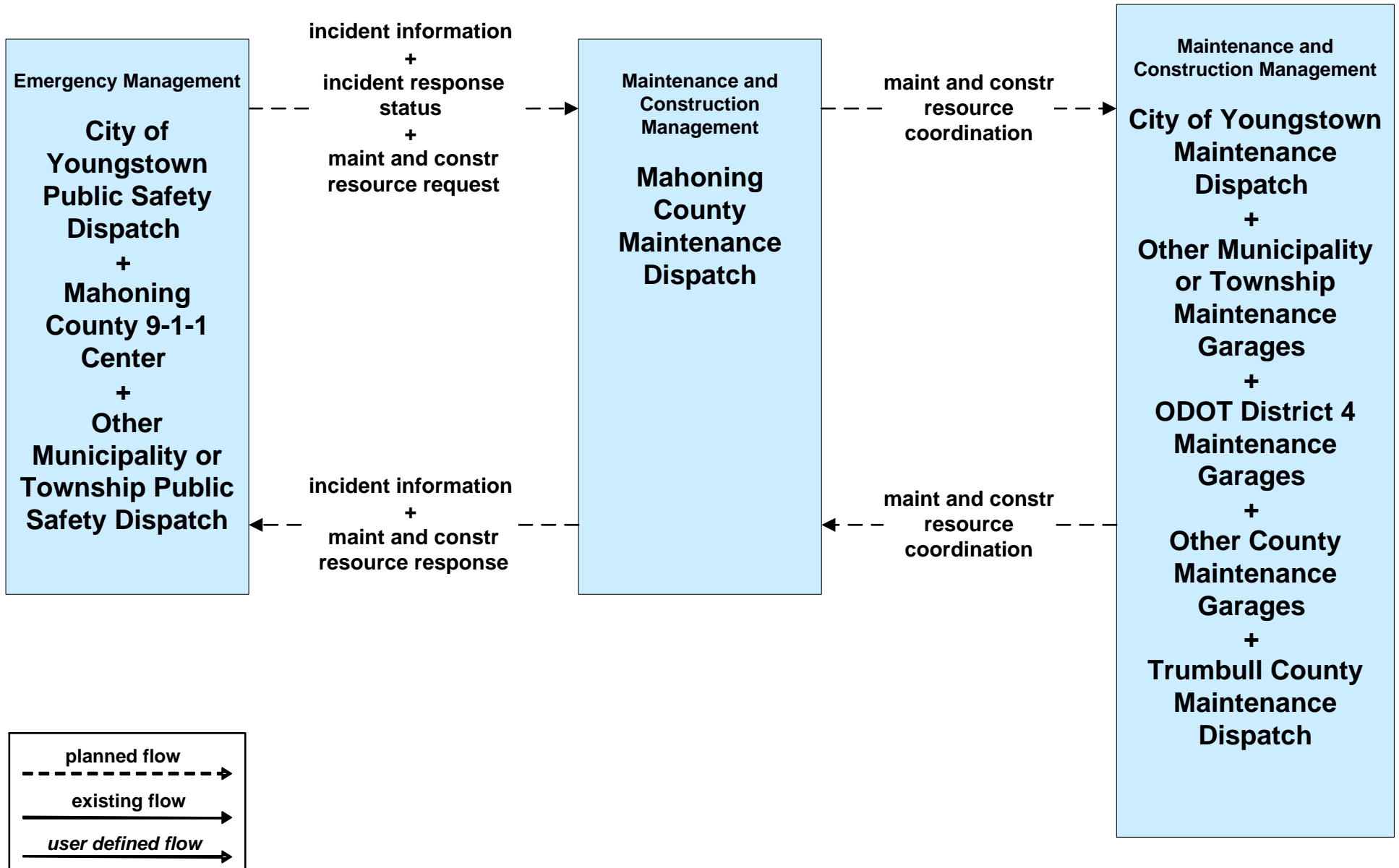
## City of Niles/ Warren Maintenance Dispatch



**ATMS08 - Incident Management  
Other Municipality/ Township Maintenance Dispatch**

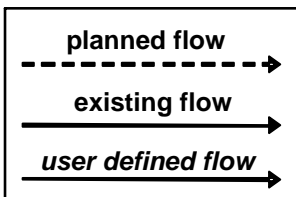
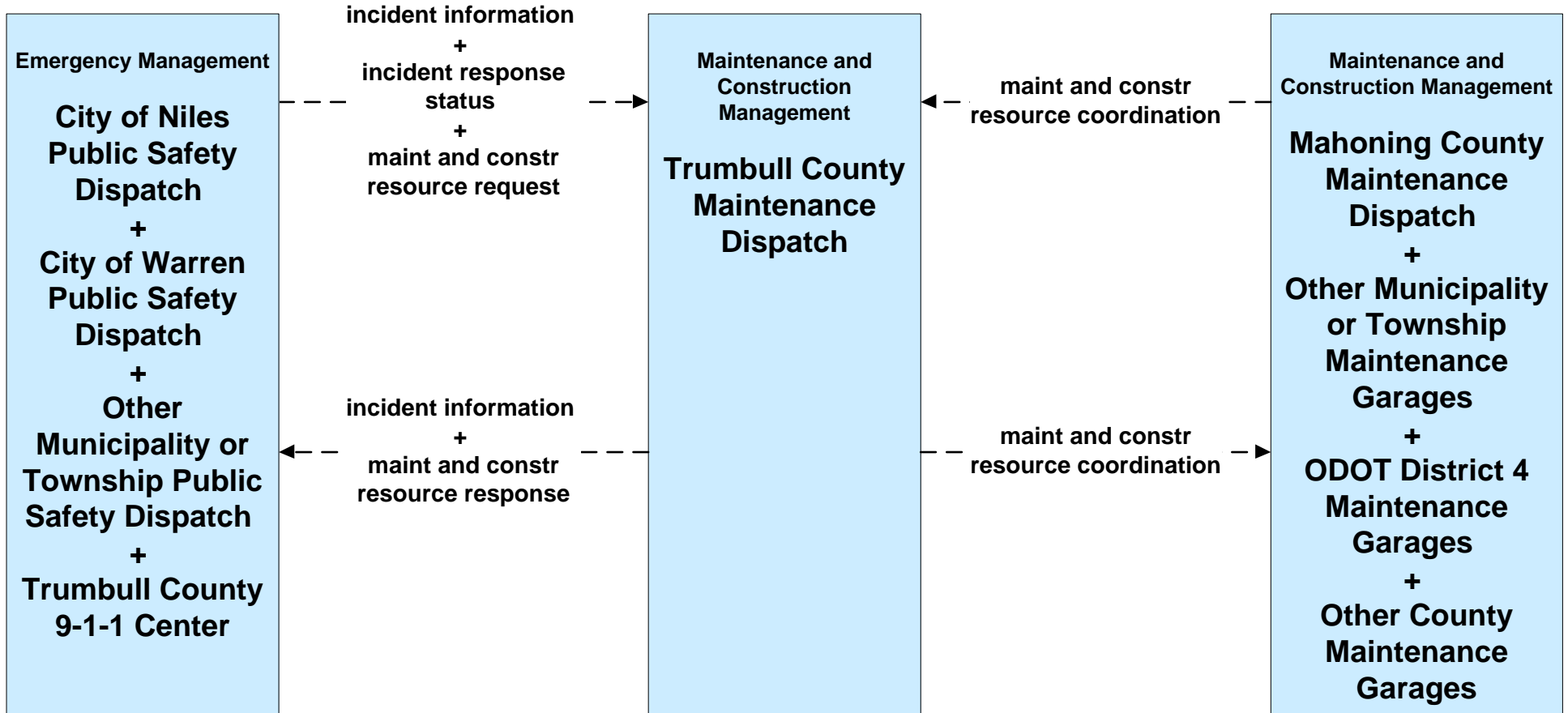


# ATMS08 - Incident Management Mahoning County Maintenance Dispatch





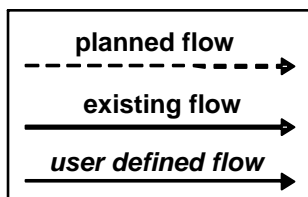
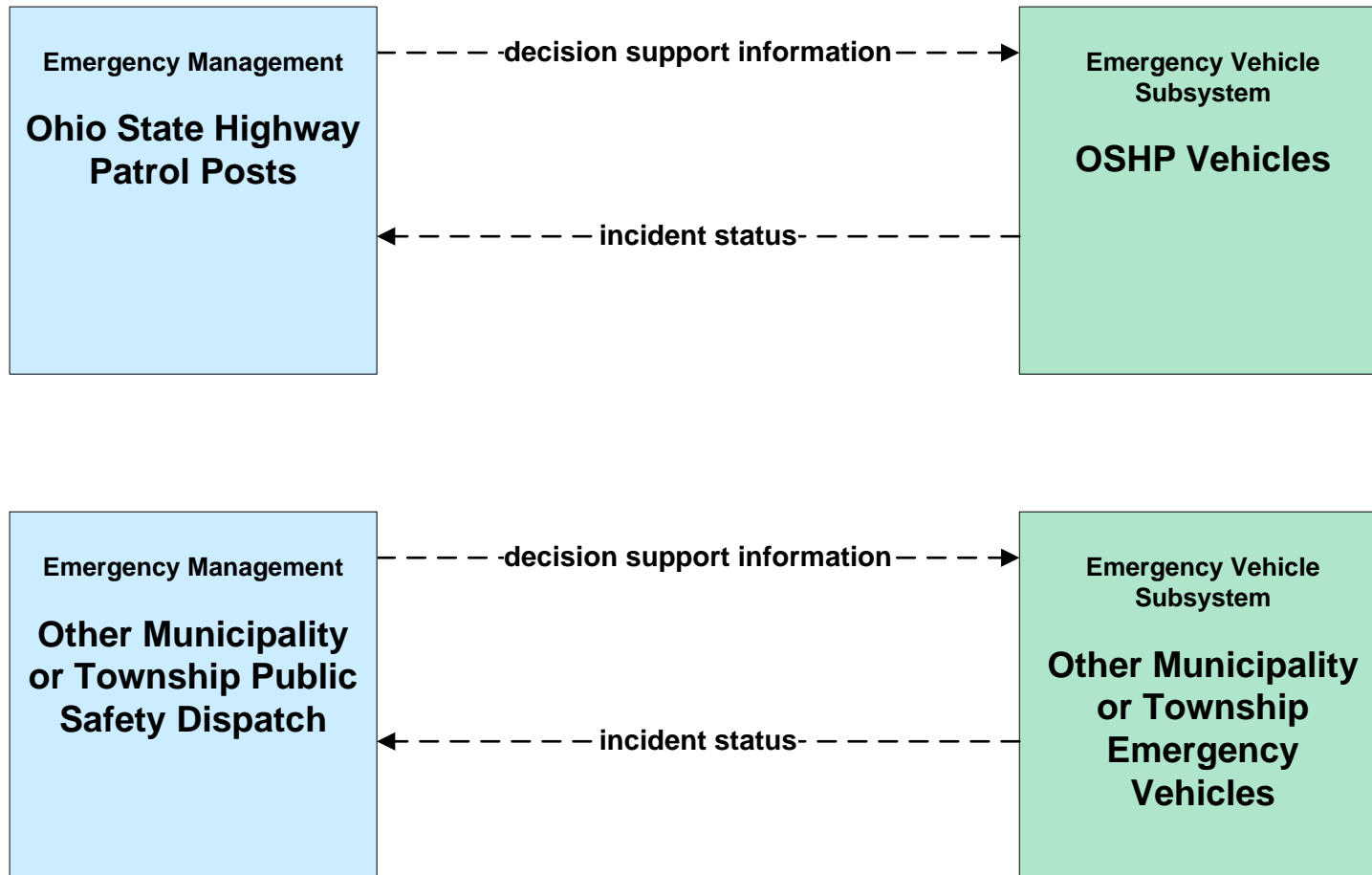
# ATMS08 - Incident Management Trumbull County Maintenance



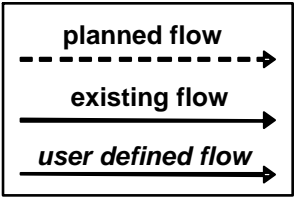
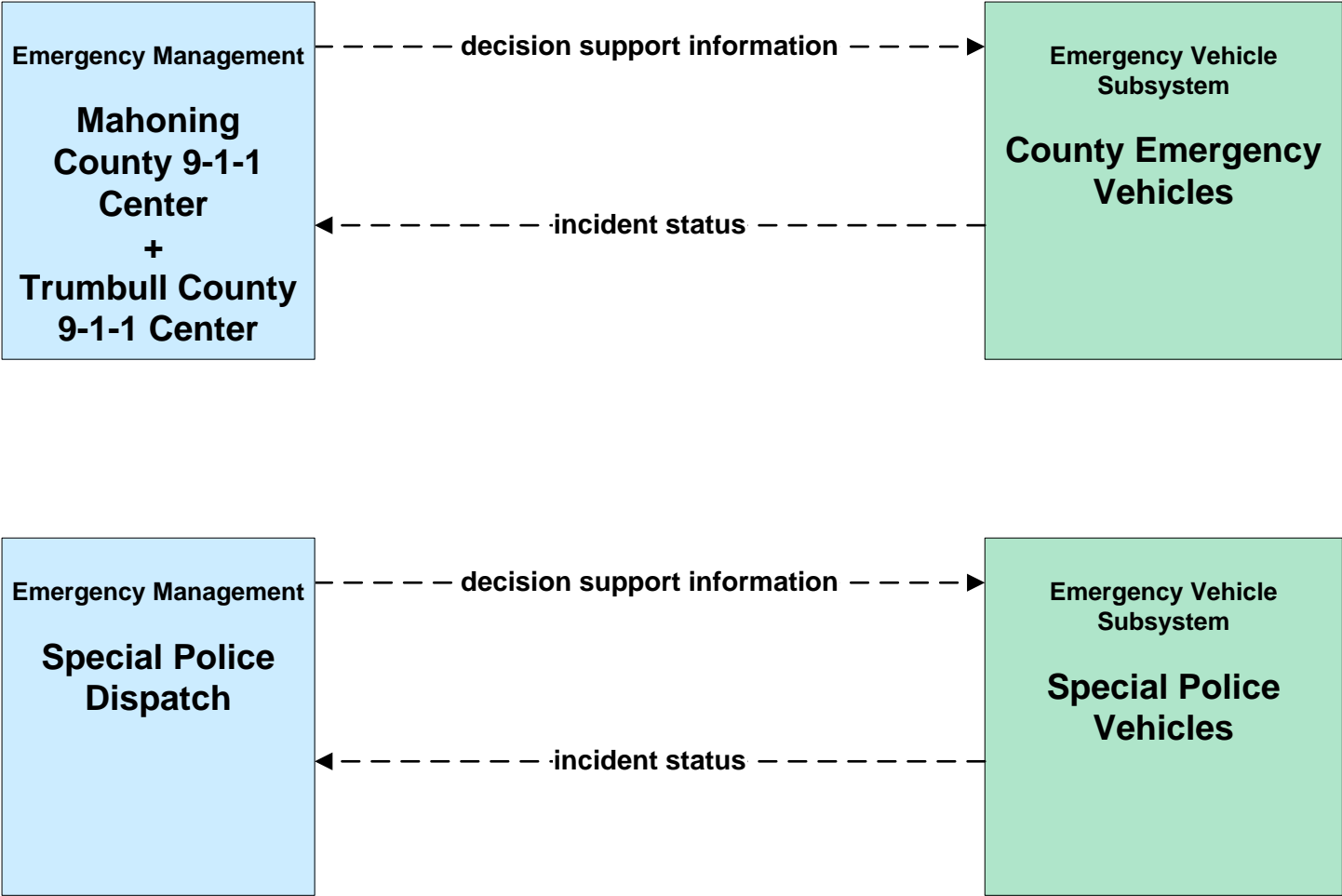
## **ATMS08 - Incident Management**

*Emergency Management* ↔ *Emergency Vehicles*

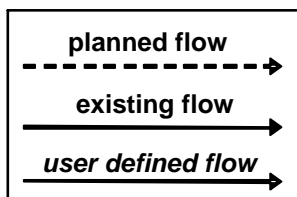
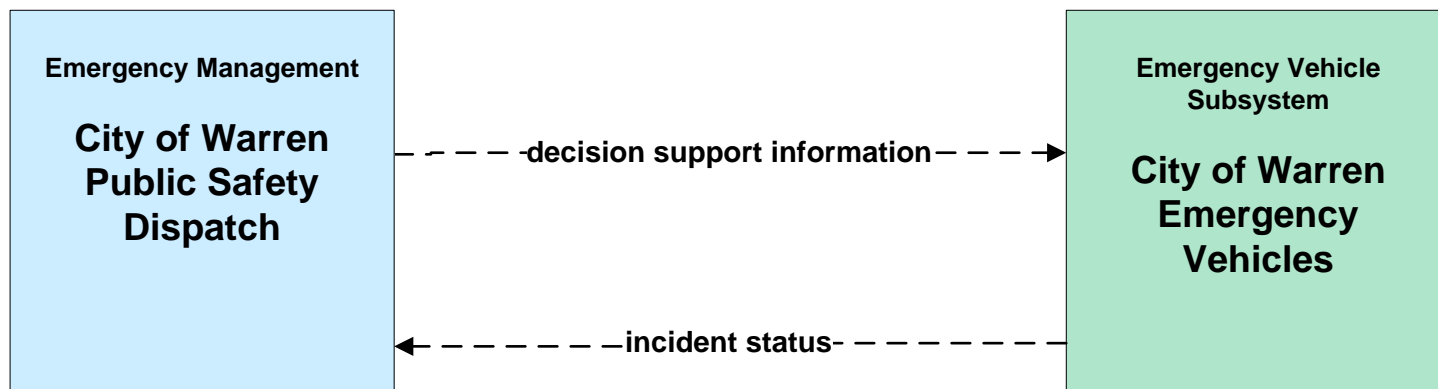
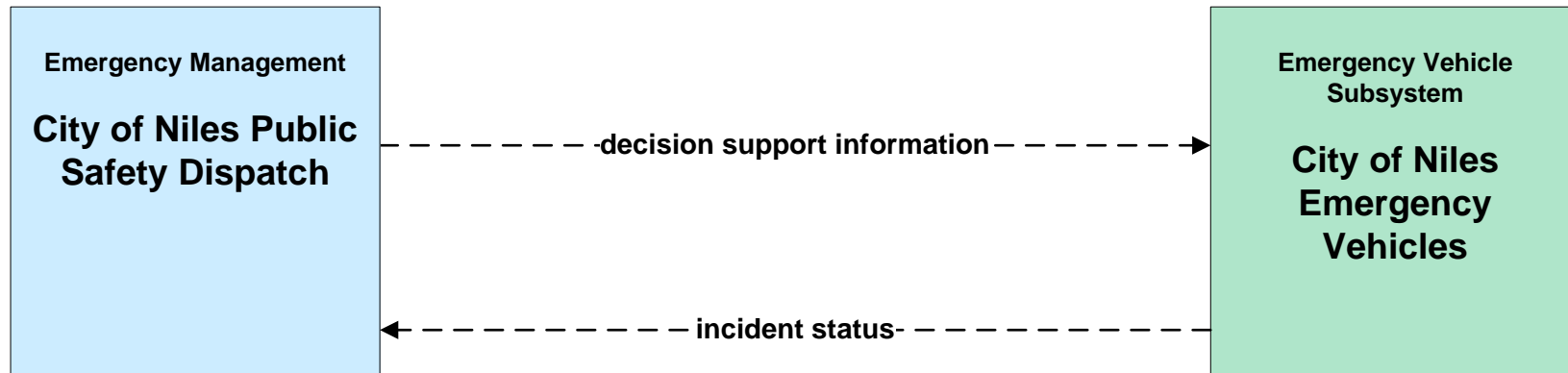
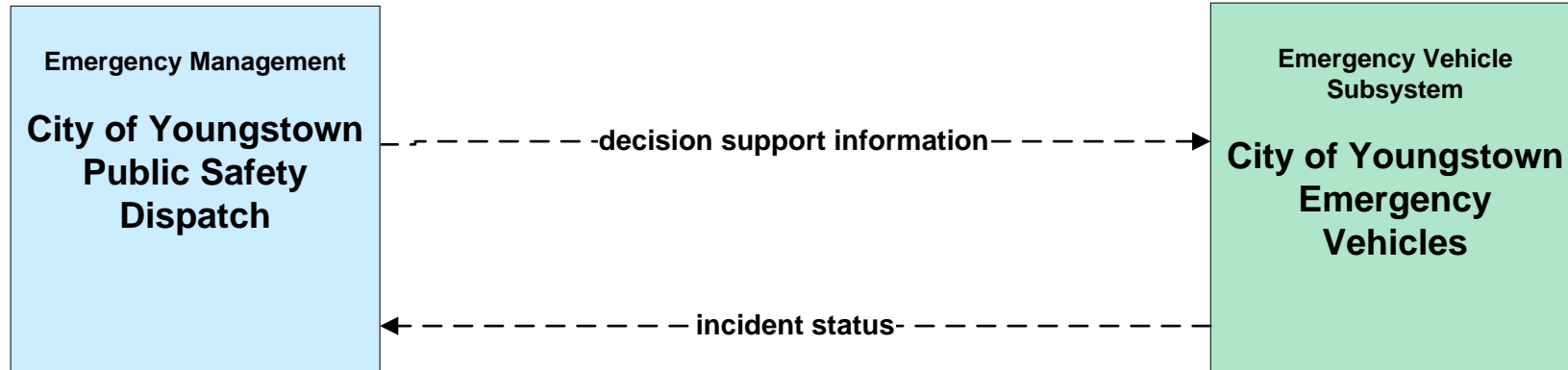
**ATMS08 - Incident Management**  
**Ohio State Highway Patrol / Municipal Public Safety**



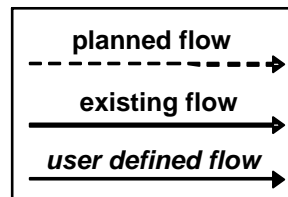
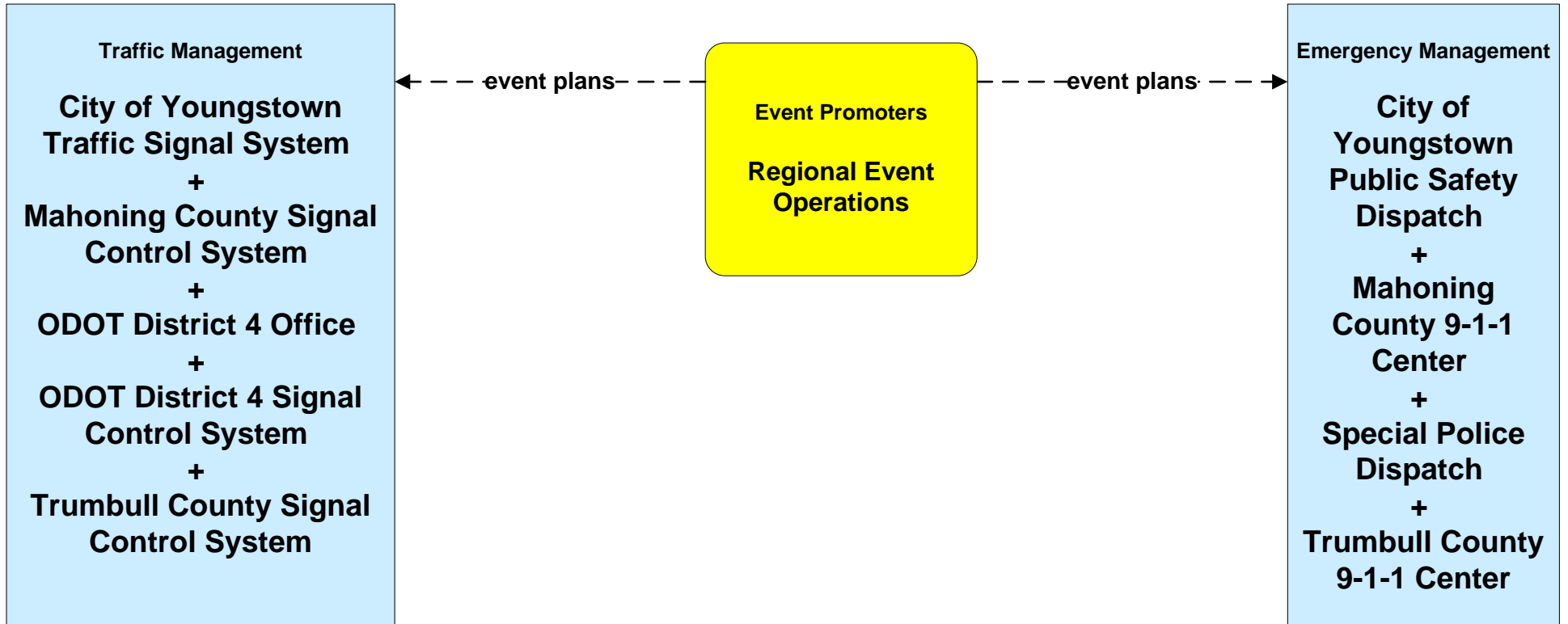
**ATMS08 - Incident Management**  
**County Public Safety / Special Police Dispatch**



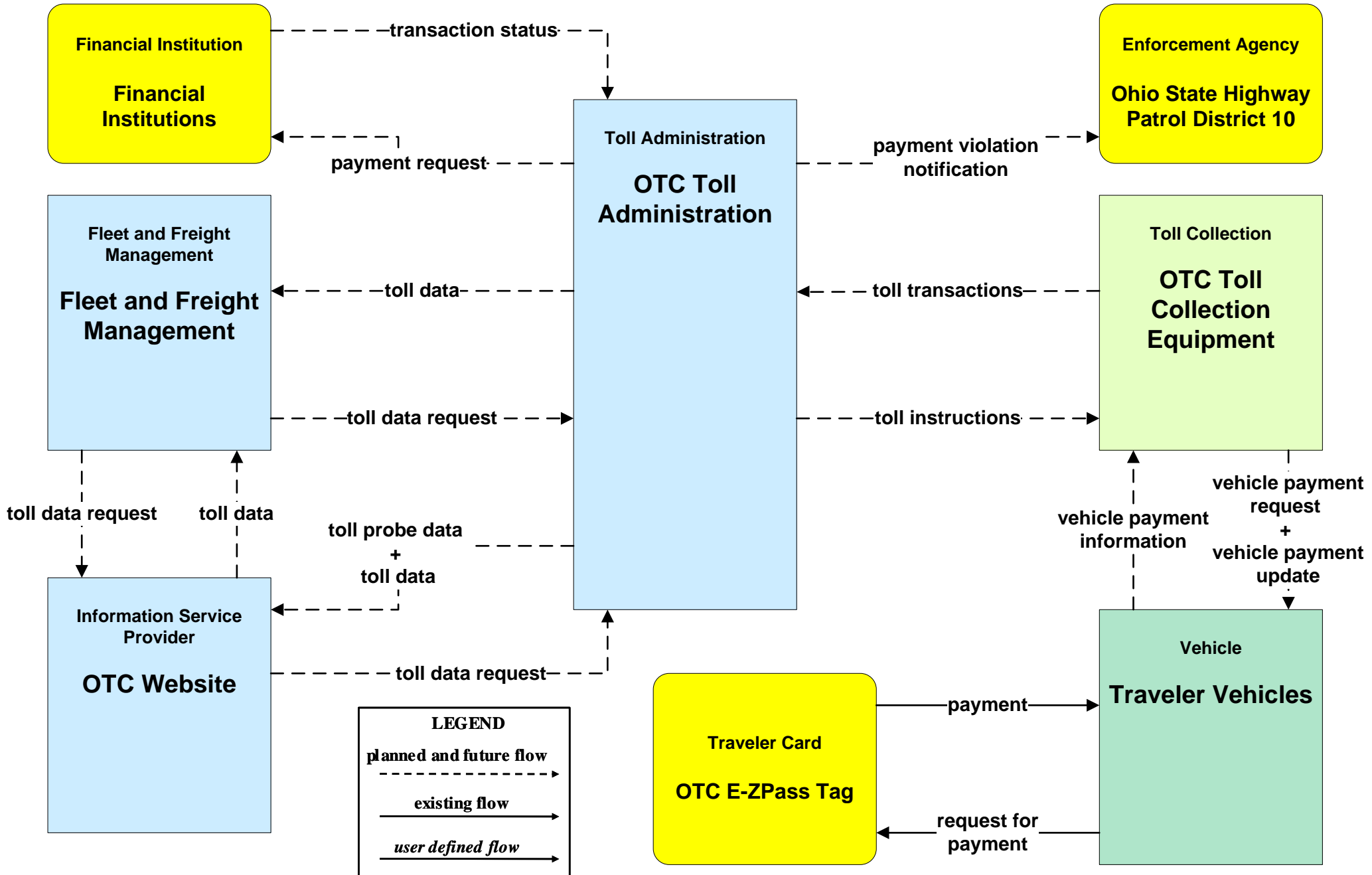
**ATMS08 - Incident Management**  
**City of Youngstown / City of Niles / City of Youngstown**



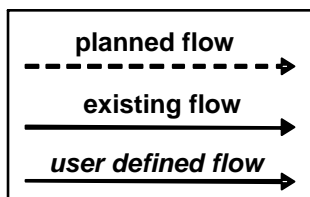
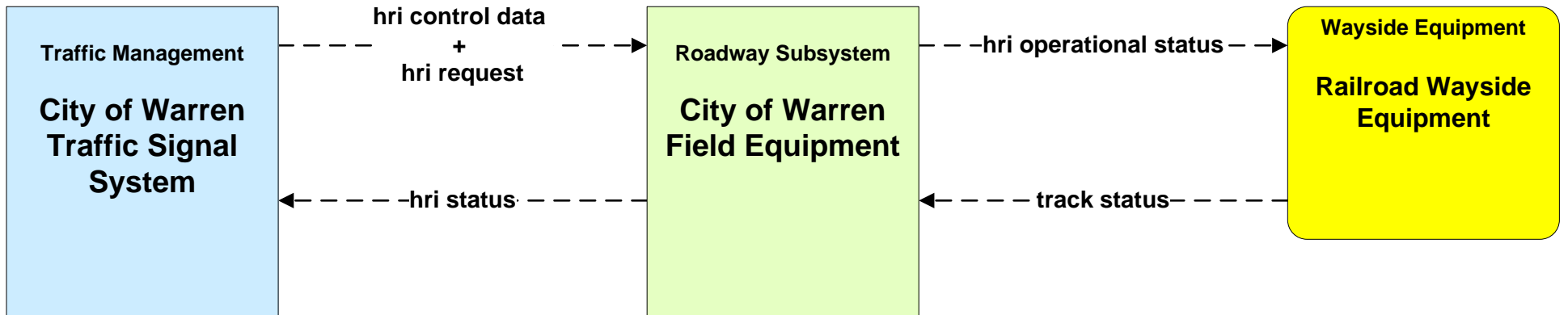
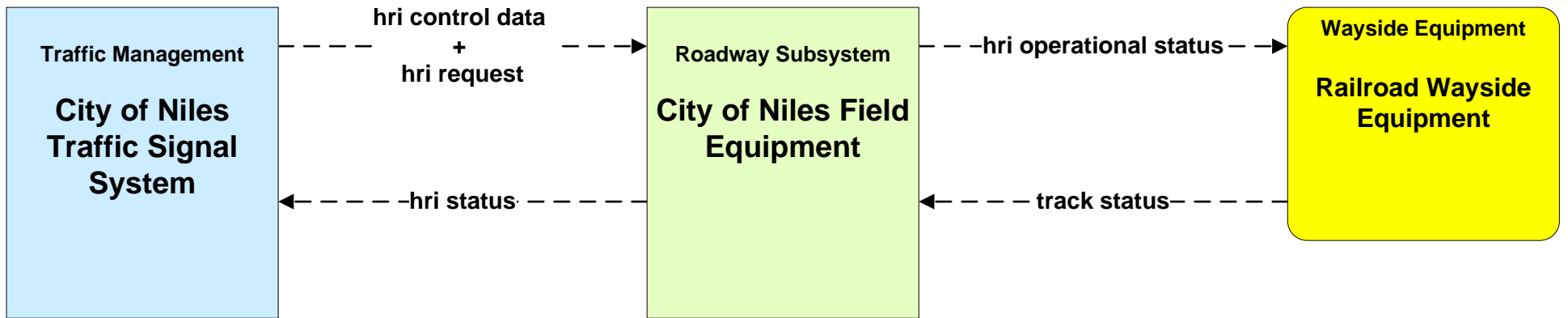
# ATMS08 - Incident Management Event Promoter Interfaces



# ATMS10 - Electronic Toll Collection Ohio Turnpike Commission

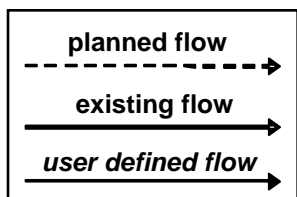
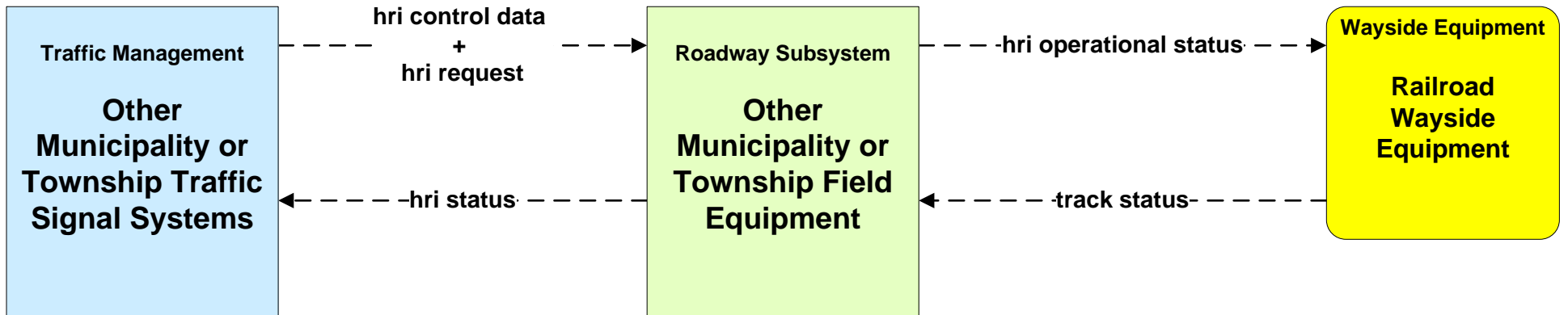
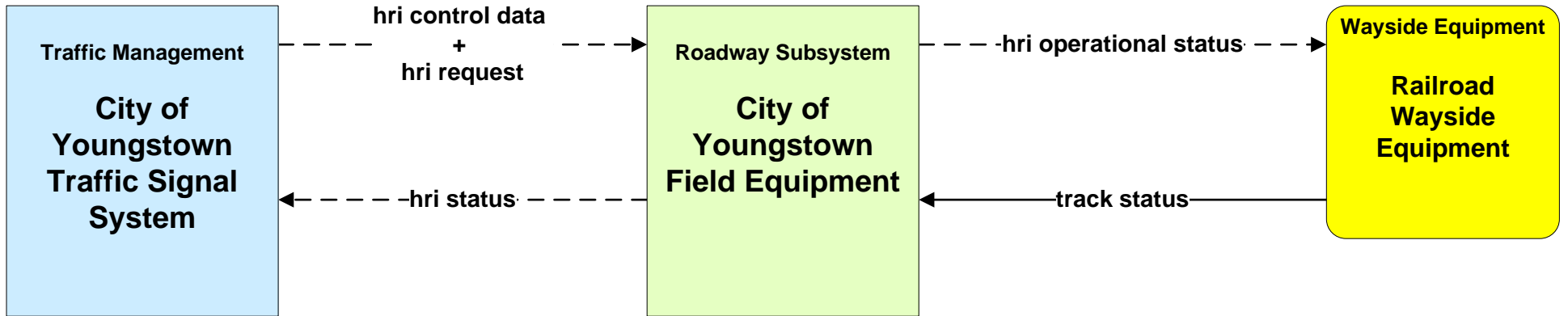


**ATMS13 - Standard Railroad Crossing  
City of Niles / City of Warren**

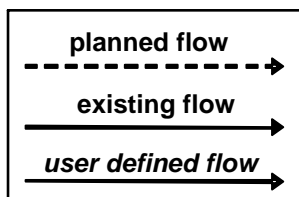
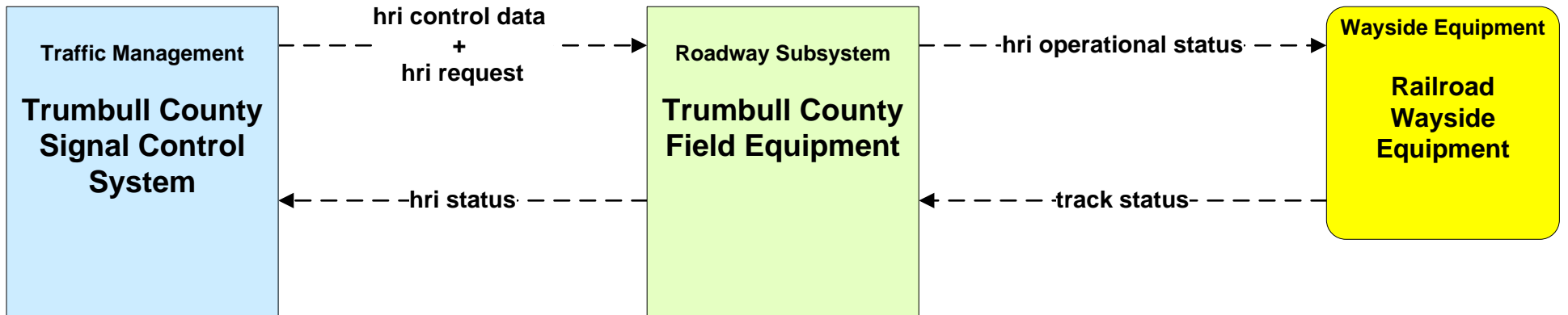
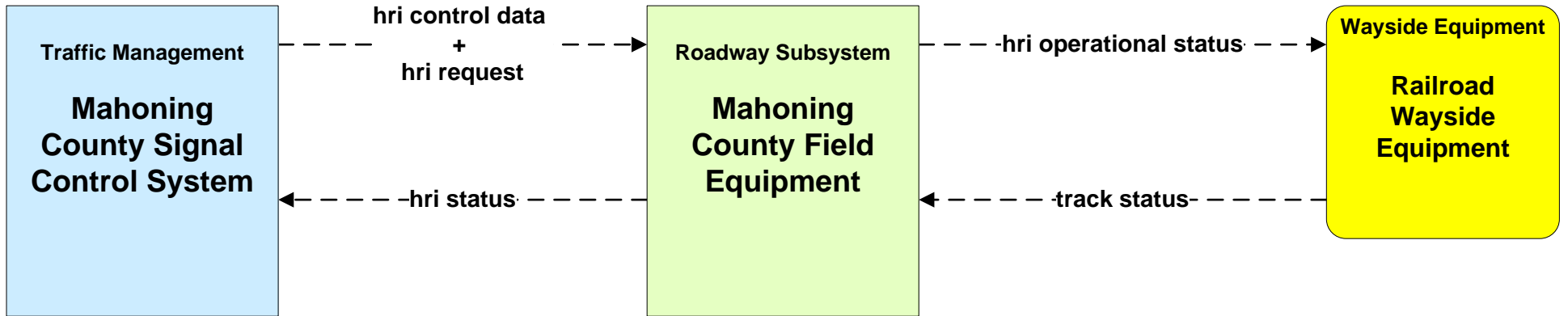




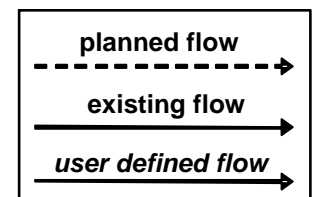
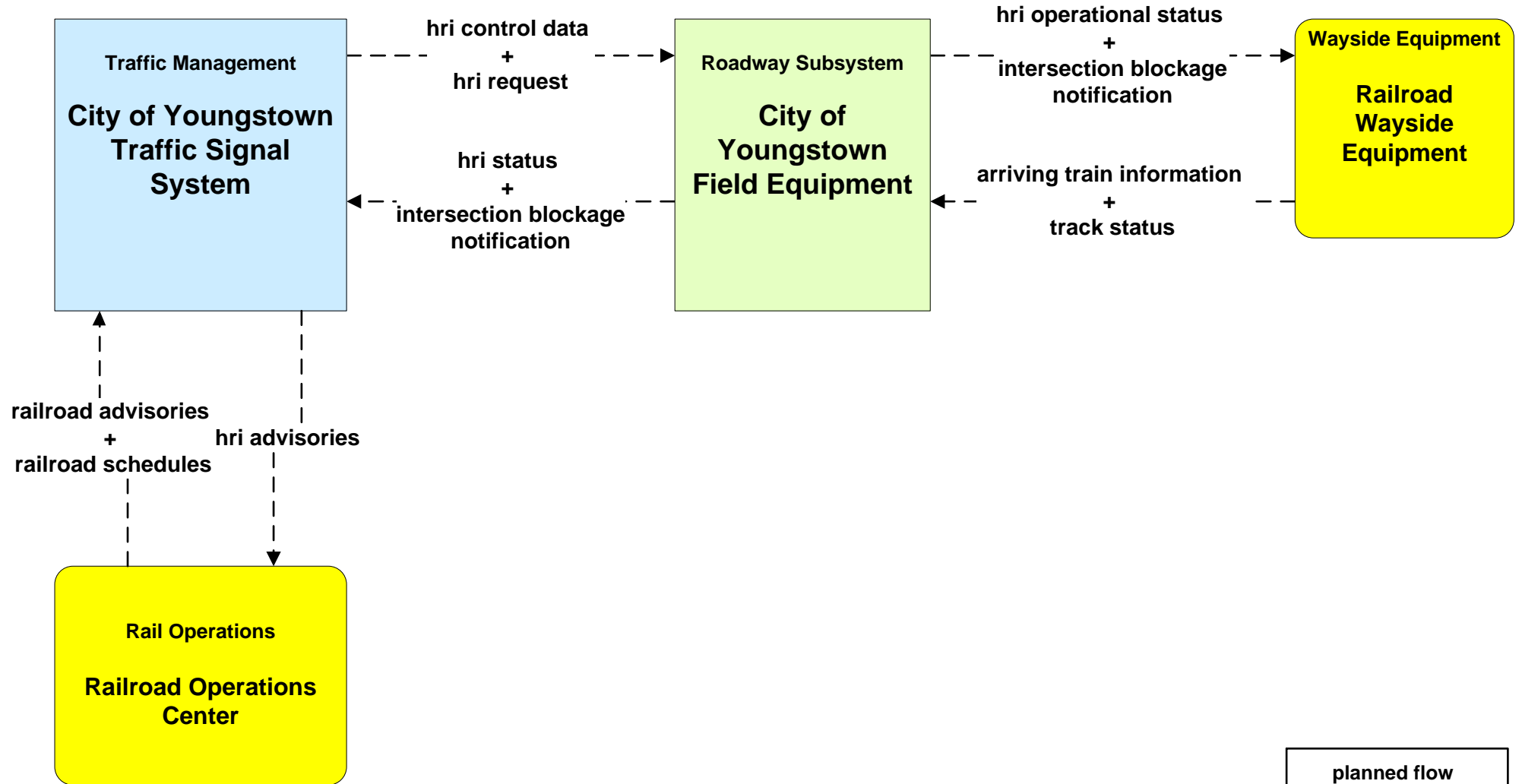
# ATMS13 - Standard Railroad Crossing City of Youngstown / Municipalities



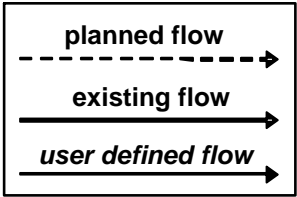
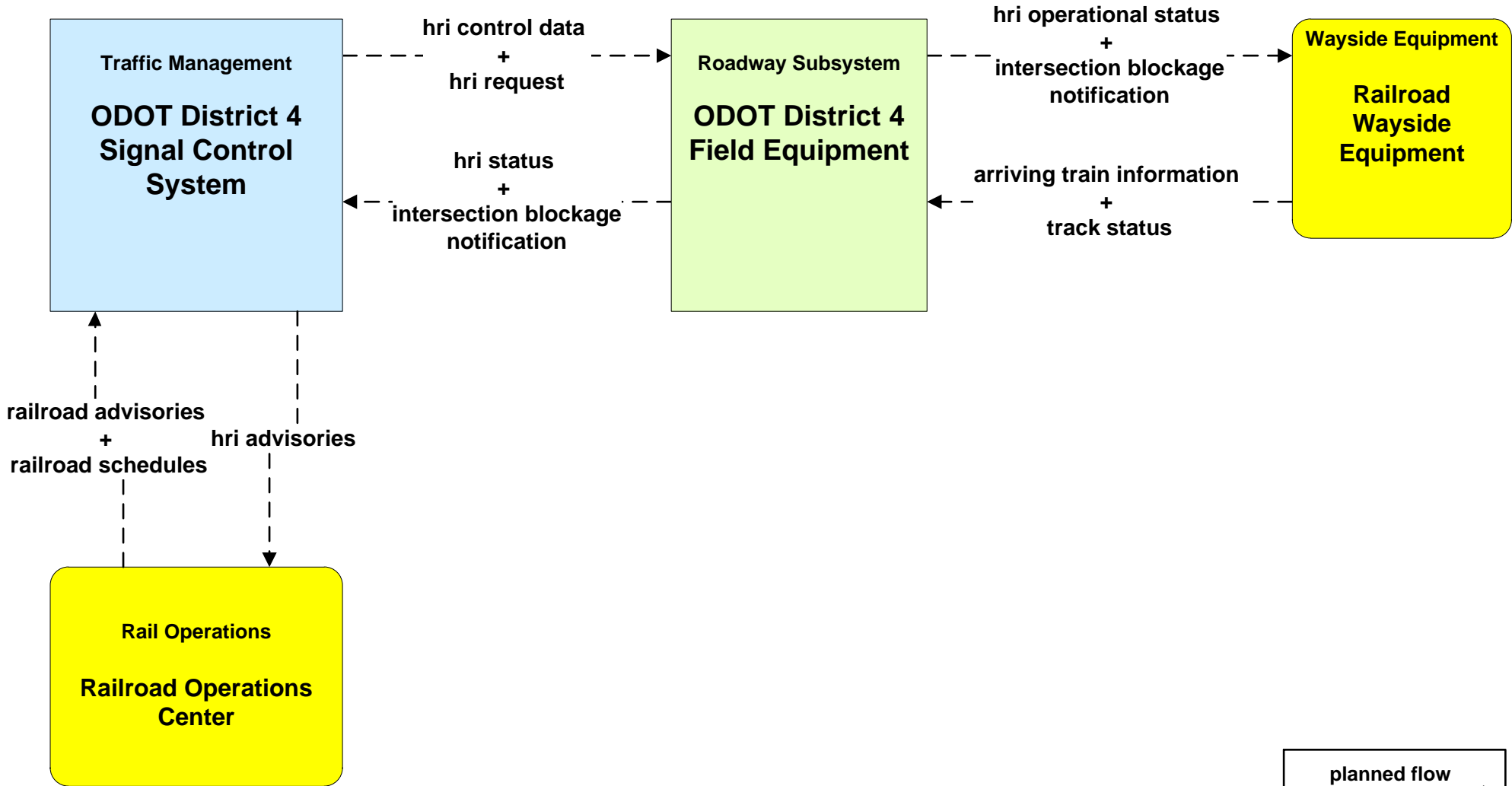
**ATMS13 - Standard Railroad Crossing  
Mahoning/ Trumbull Counties**



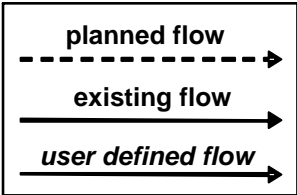
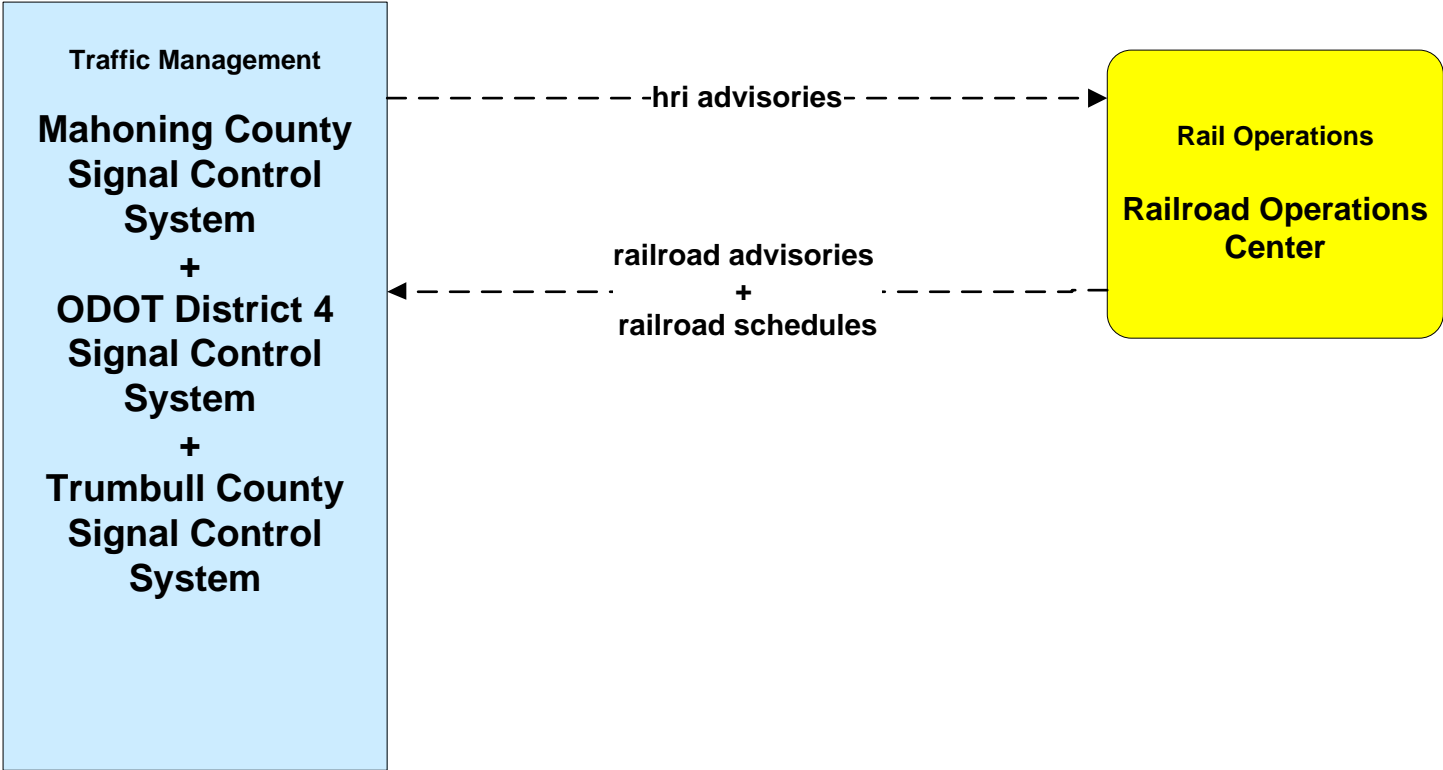
# ATMS14 - Advanced Railroad Grade Crossing City of Youngstown



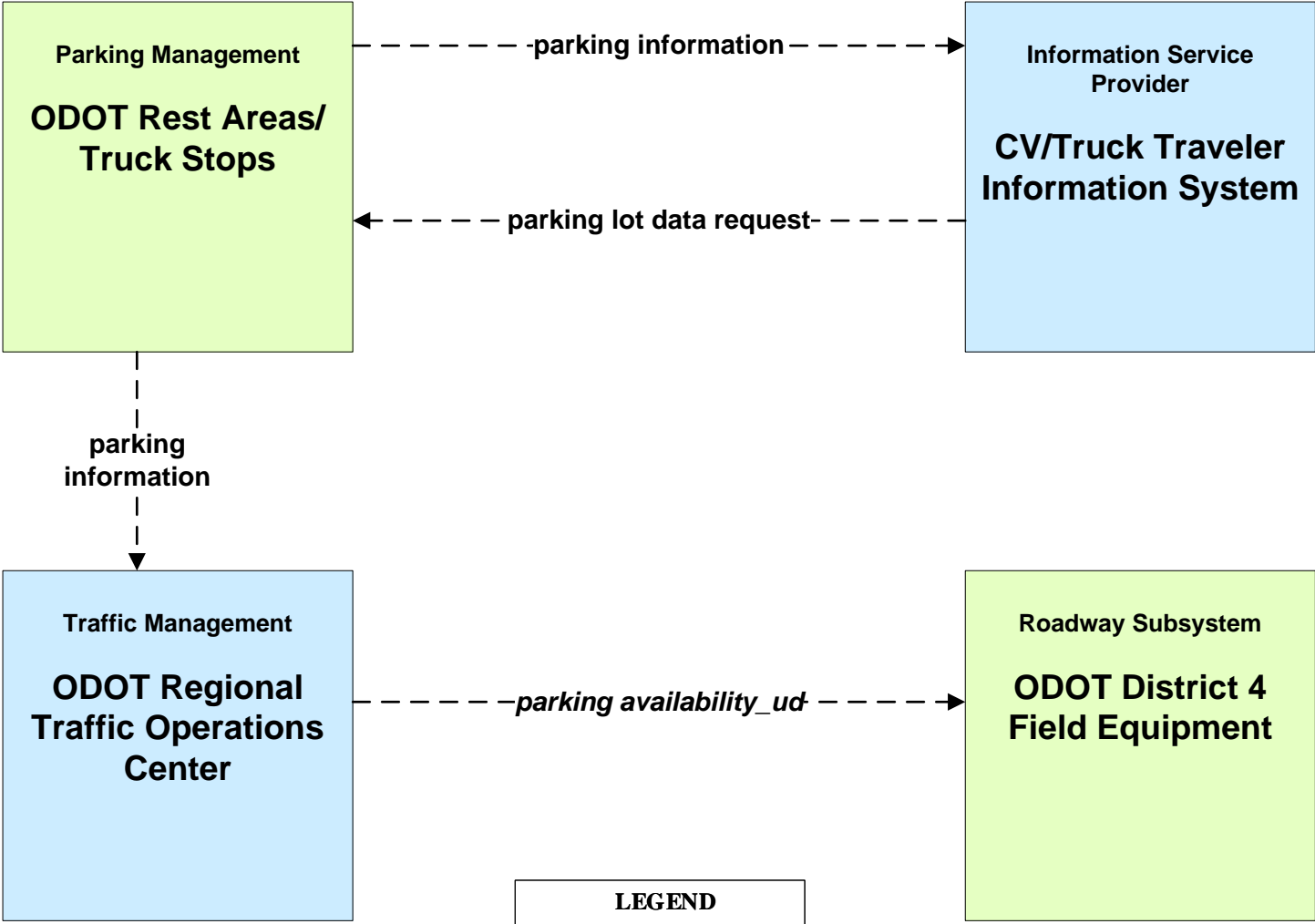
**ATMS14 - Advanced Railroad Grade Crossing  
ODOT**



**ATMS15 - Railroad Operations Coordination  
TMCs to Rail Operators**



**ATMS16 - Parking Facility Management  
ODOT Rest Areas / Truck Stops**



**LEGEND**

- planned and future flow (dashed arrow)
- existing flow (solid arrow)
- user defined flow (solid arrow)

E.g., DMS / HAR