

Appendix D: Customized Market Packages

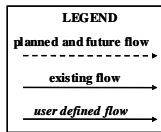
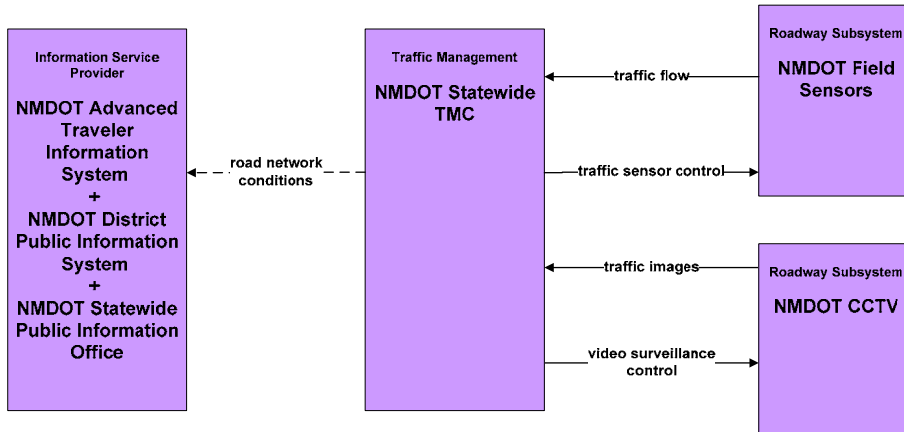
New Mexico Statewide ITS Architecture

Customized Market Package Diagrams

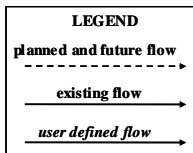
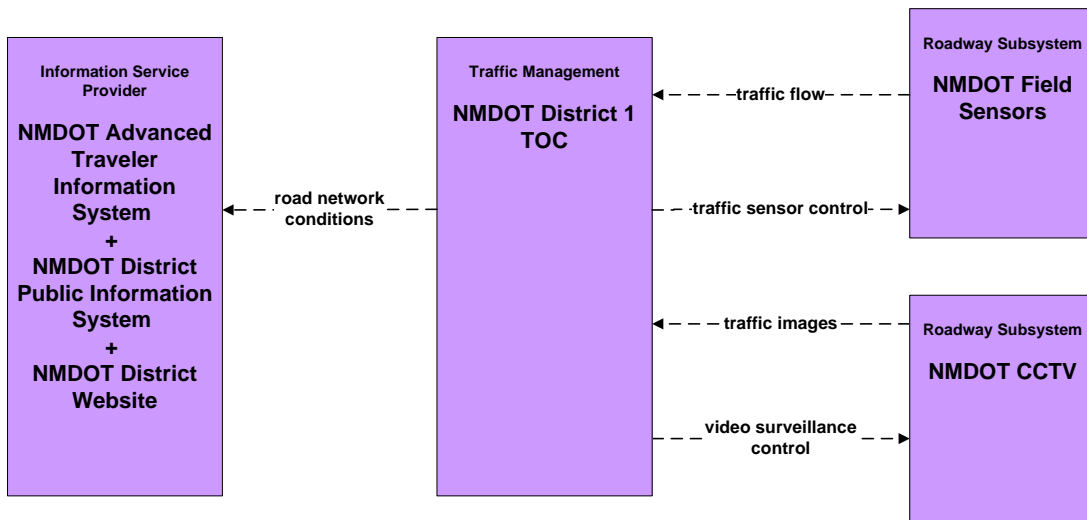
*based on
National ITS Architecture Version 5.1*

March 23, 2007

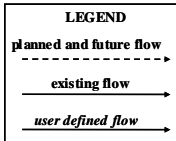
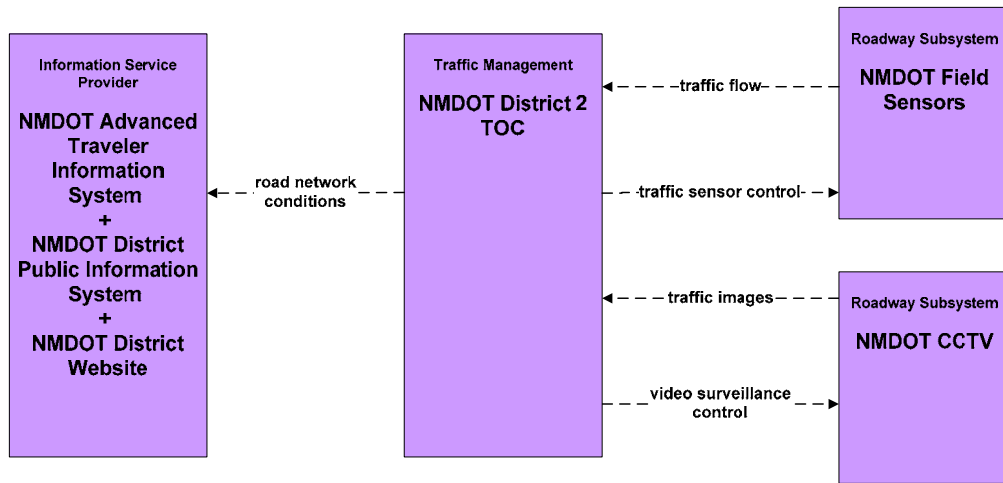
ATMS01 - Network Monitoring
NMDOT Statewide TMC



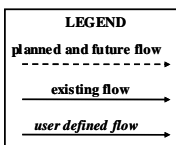
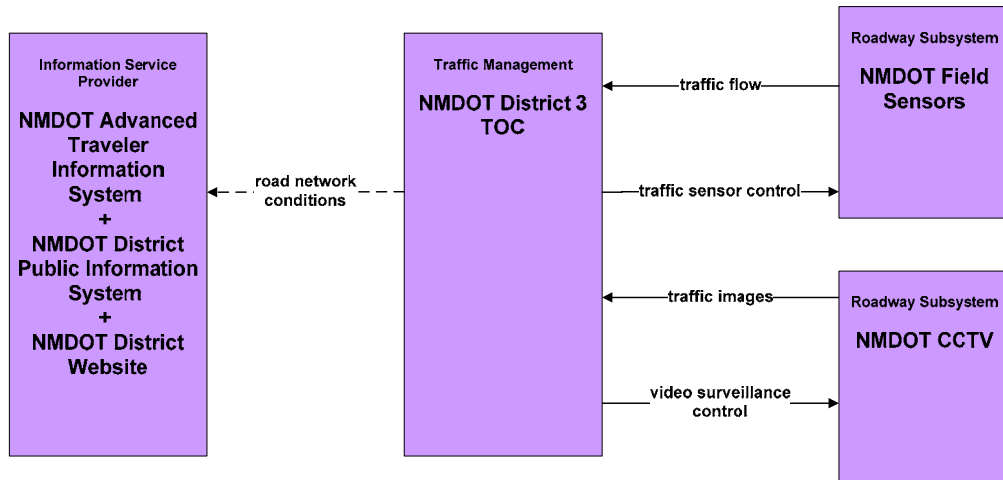
ATMS01 - Network Surveillance
NMDOT District 1 TOC



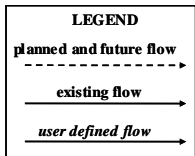
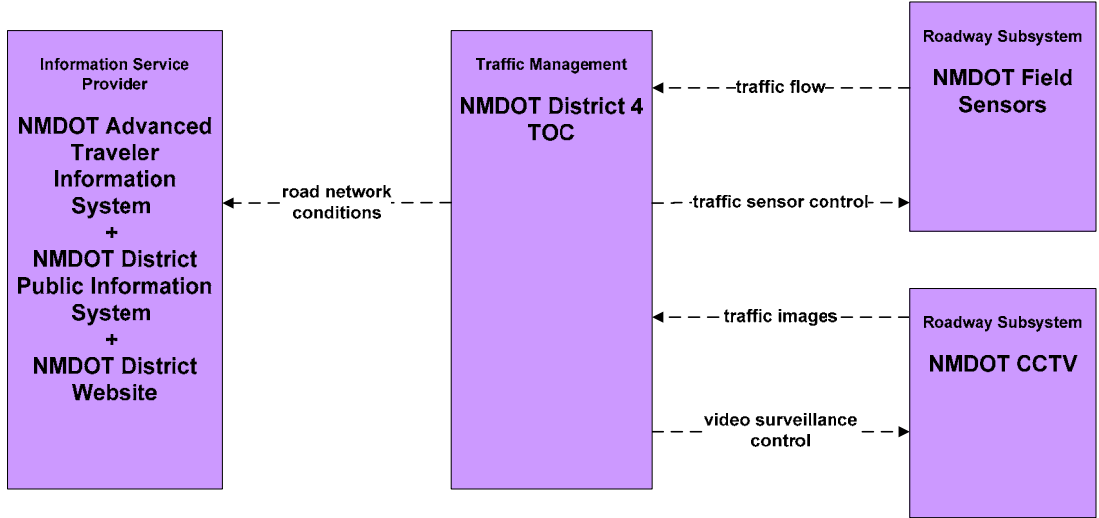
**ATMS01 - Network Surveillance
NMDOT District 2 TOC**



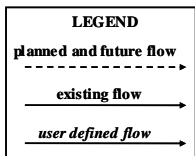
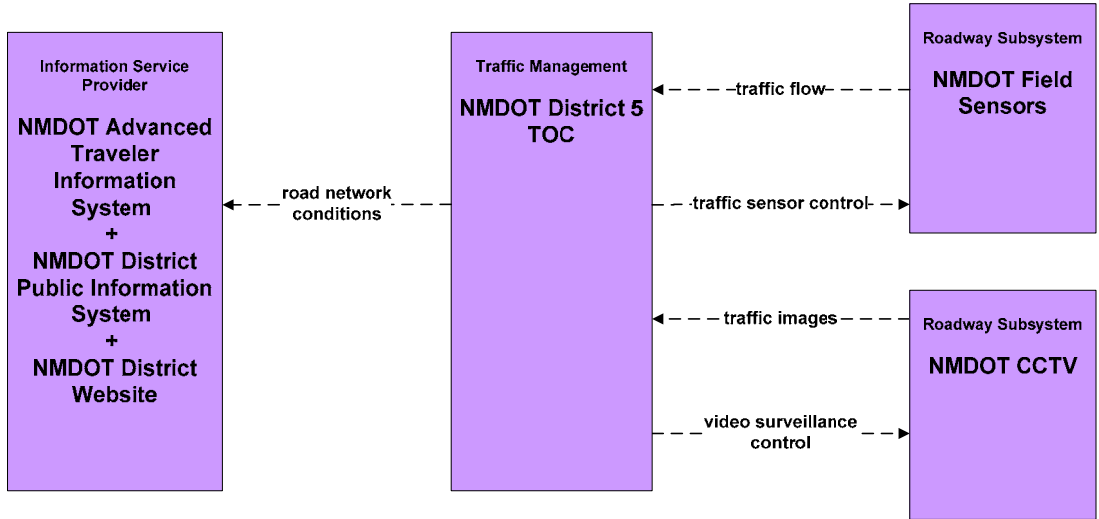
**ATMS01 - Network Surveillance
NMDOT District 3 TOC**



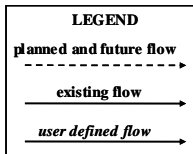
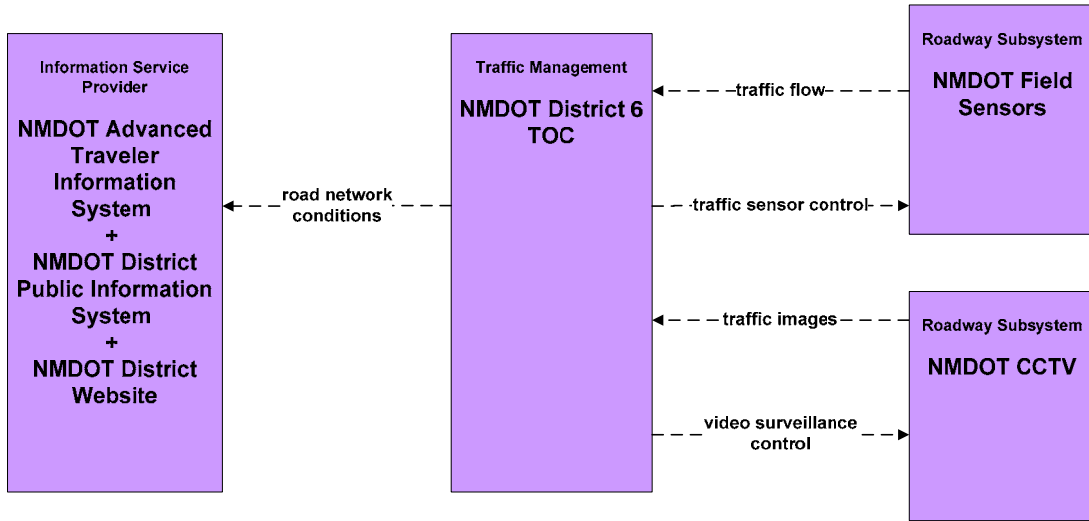
**ATMS01 - Network Surveillance
NMDOT District 4 TOC**



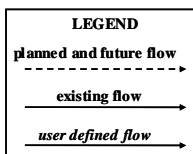
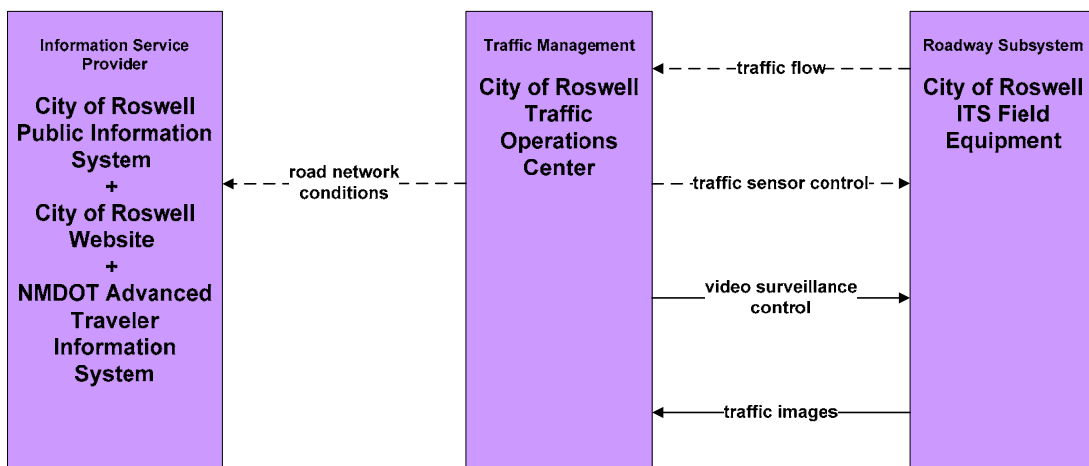
**ATMS01 - Network Surveillance
NMDOT District 5 TOC**



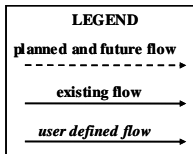
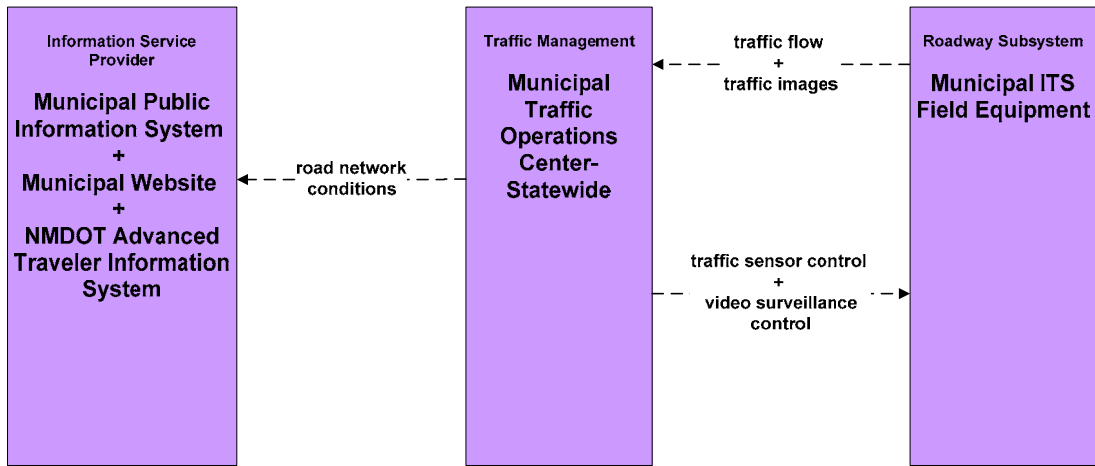
**ATMS01 - Network Surveillance
NMDOT District 6 TOC**



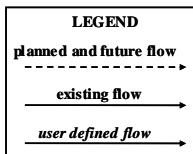
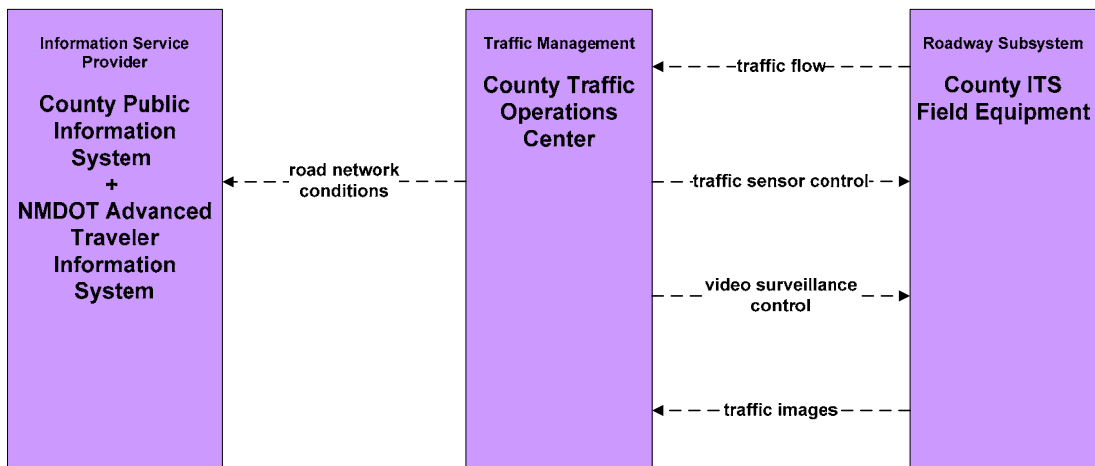
**ATMS01 - Network Surveillance
City of Roswell**



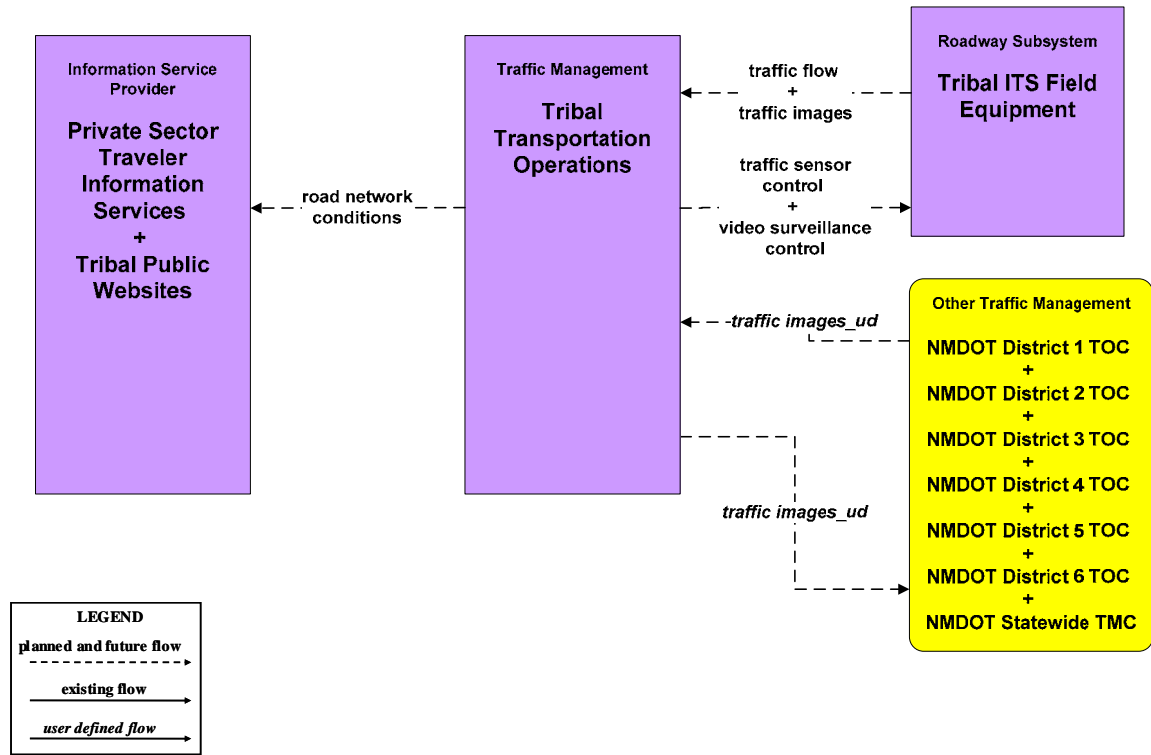
**ATMS01 - Network Surveillance
Municipalities**



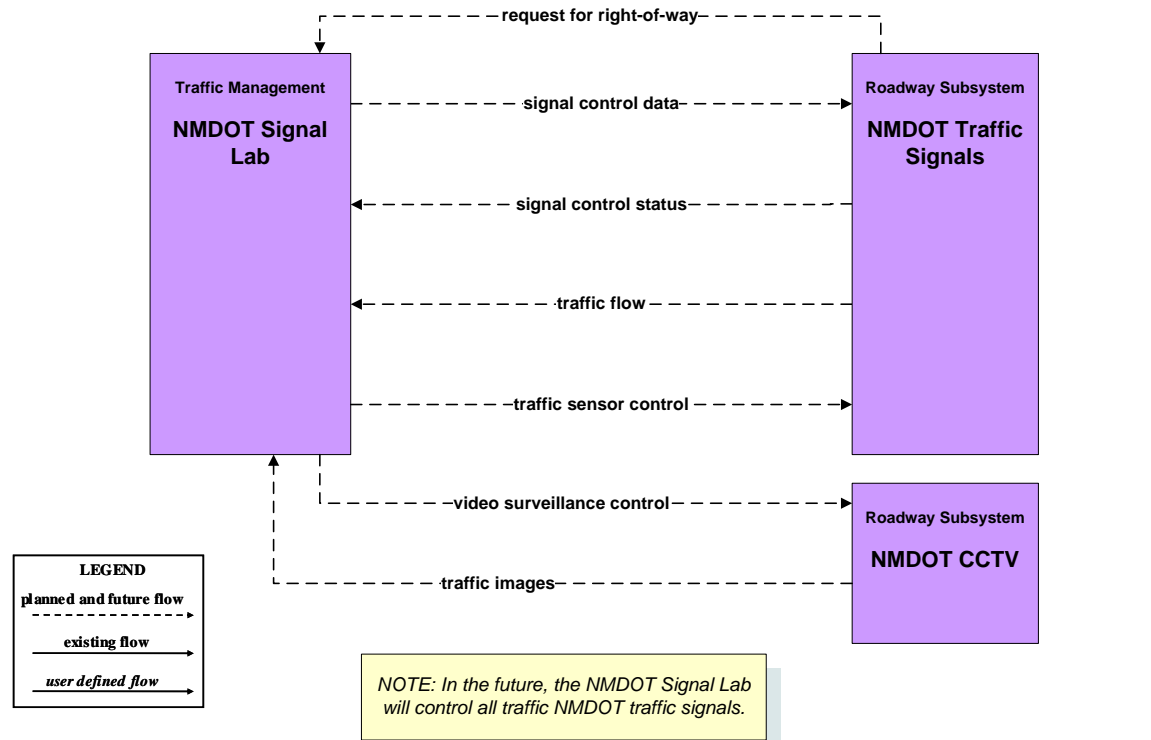
**ATMS01 - Network Surveillance
Counties**



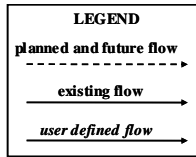
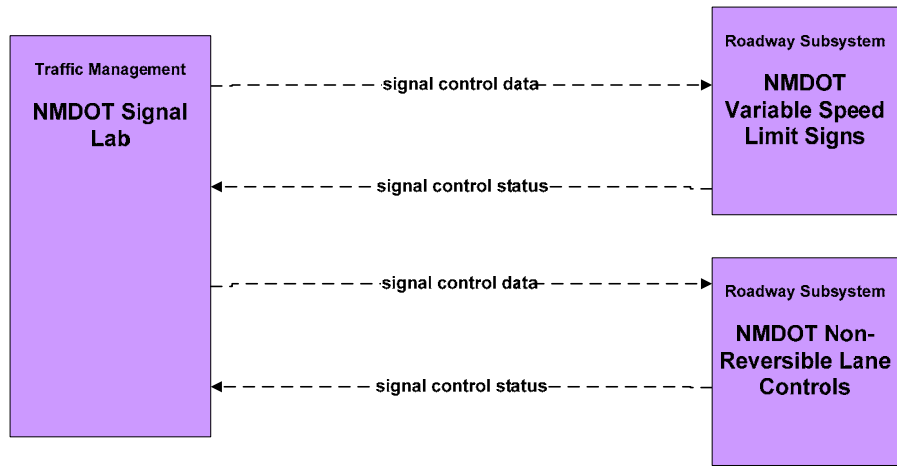
**ATMS01 - Network Surveillance
Tribal**



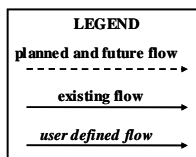
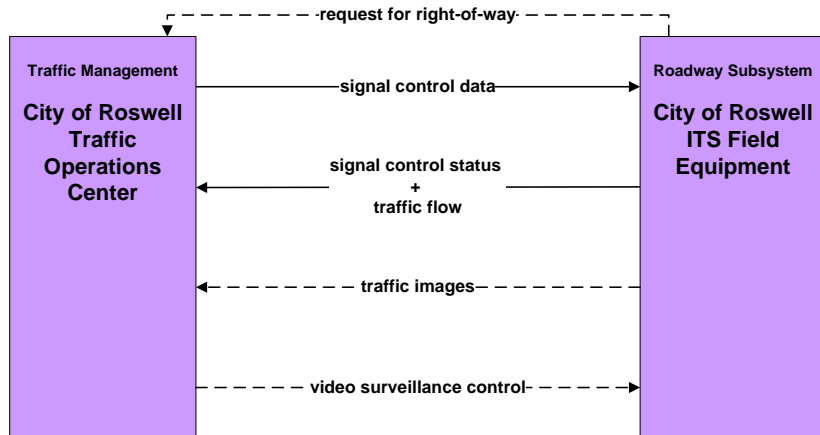
**ATMS03 - Surface Street Control
NMDOT Signal Lab (1 of 2)**



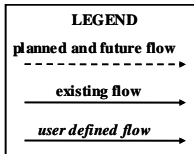
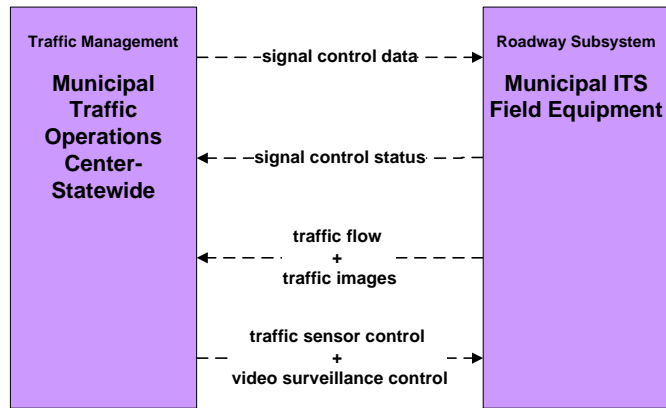
**ATMS03 - Surface Street Control
NMDOT Signal Lab (2 of 2)**



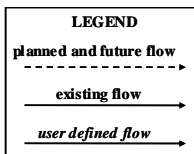
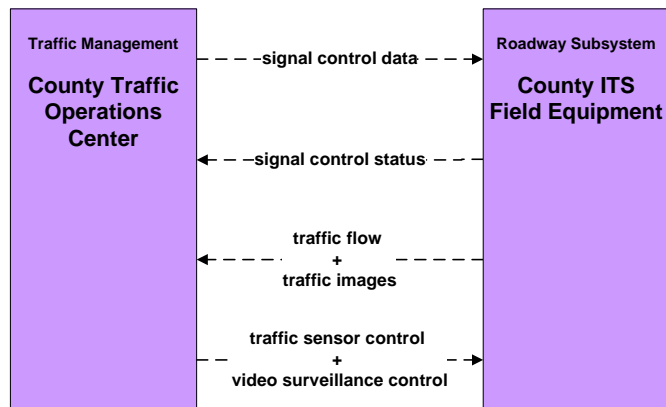
**ATMS03 - Surface Street Control
City of Roswell**



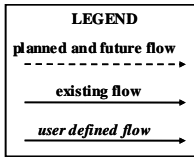
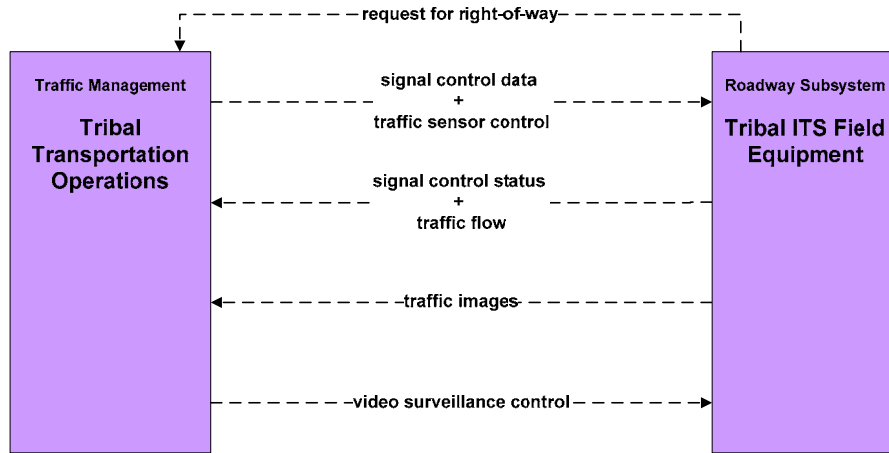
ATMS03 - Surface Street Control
Municipalities



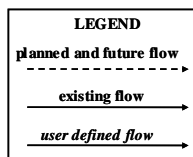
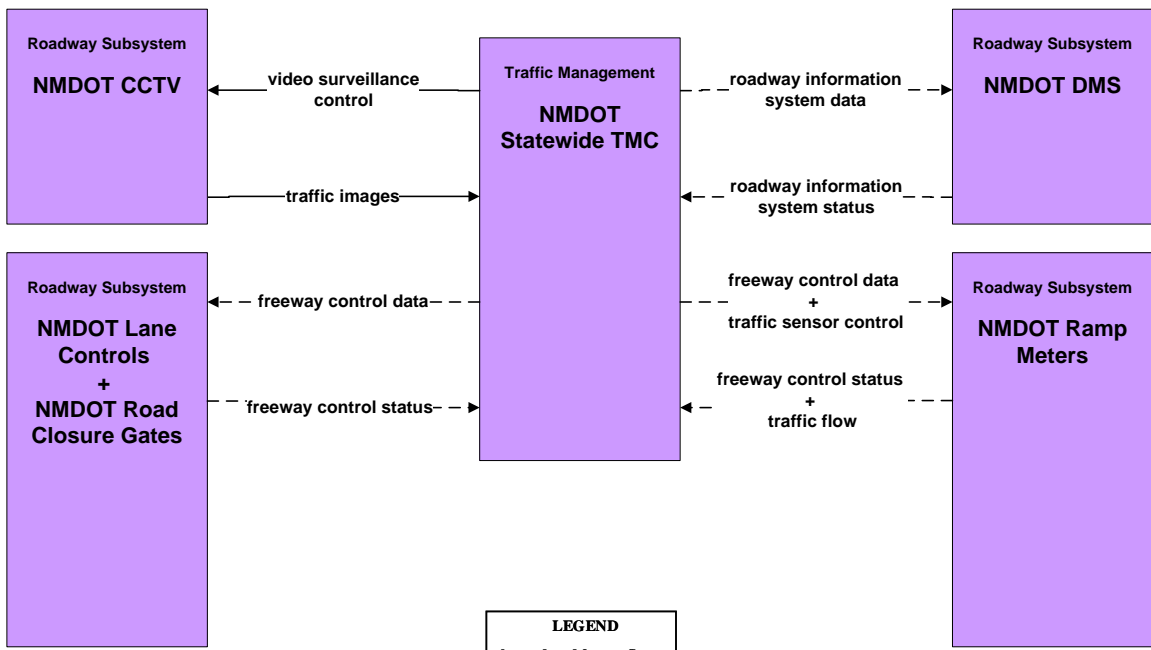
ATMS03 - Surface Street Control
County TOC



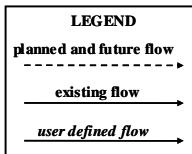
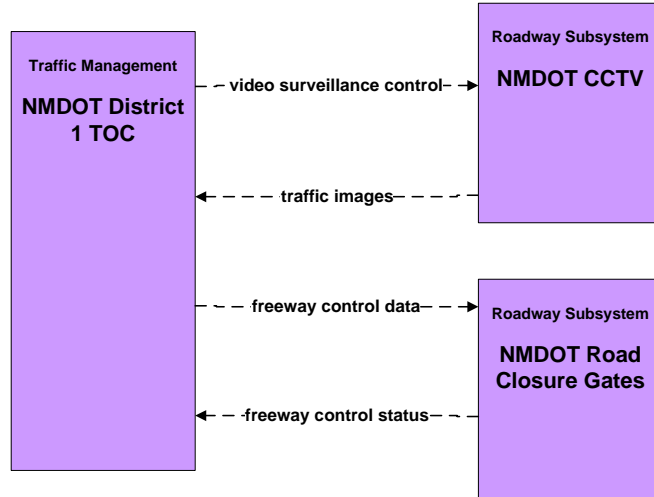
**ATMS03 - Surface Street Control
Tribal**



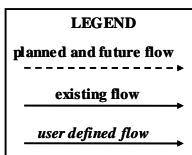
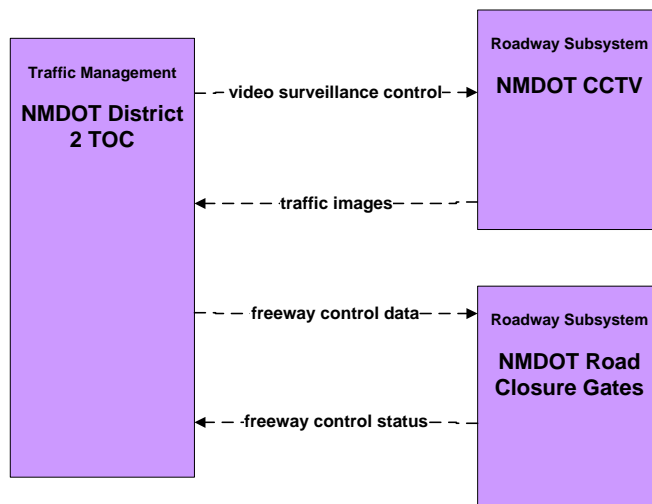
**ATMS04 - Freeway Control
NMDOT Statewide TMC**



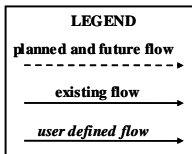
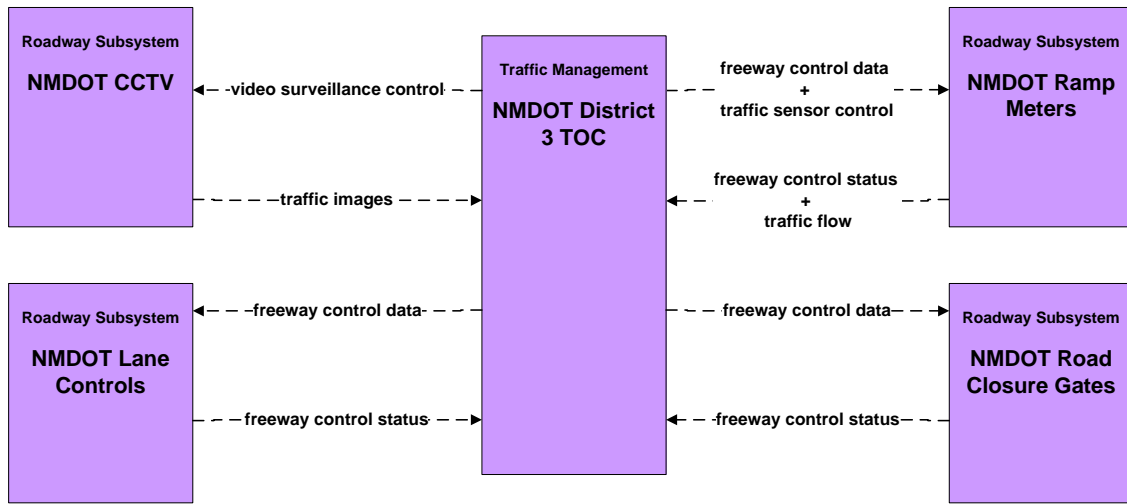
ATMS04 - Freeway Control
NMDOT District 1 TOC



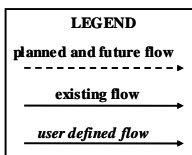
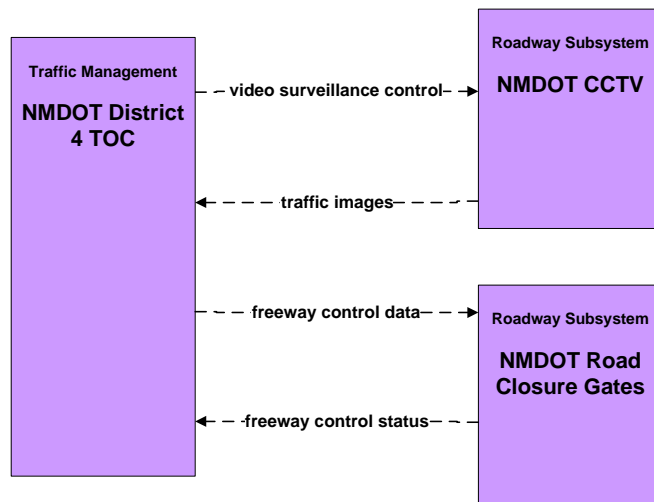
ATMS04 - Freeway Control
NMDOT District 2 TOC



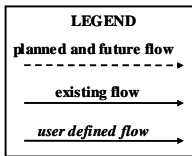
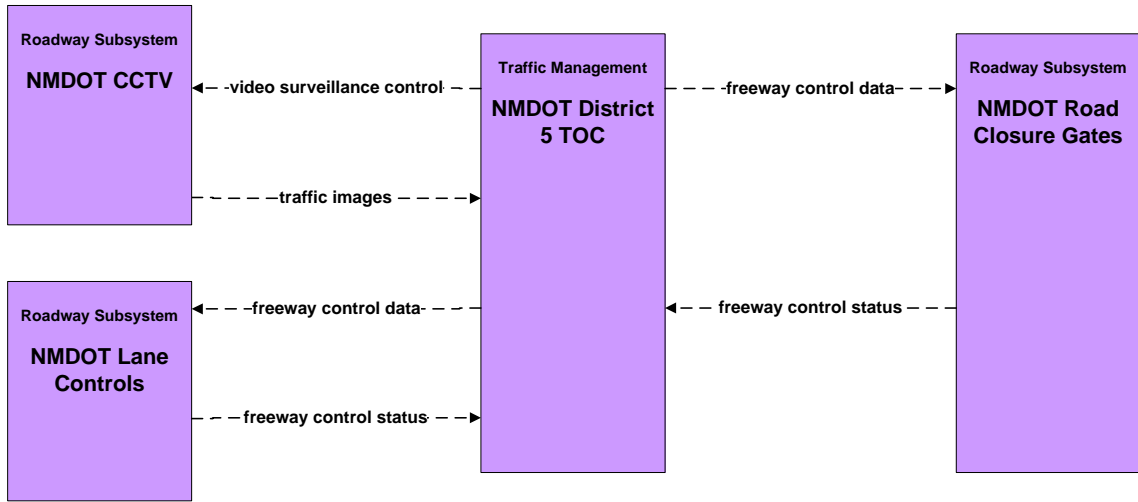
**ATMS04 - Freeway Control
NMDOT District 3 TOC**



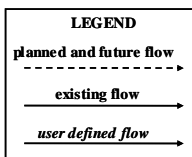
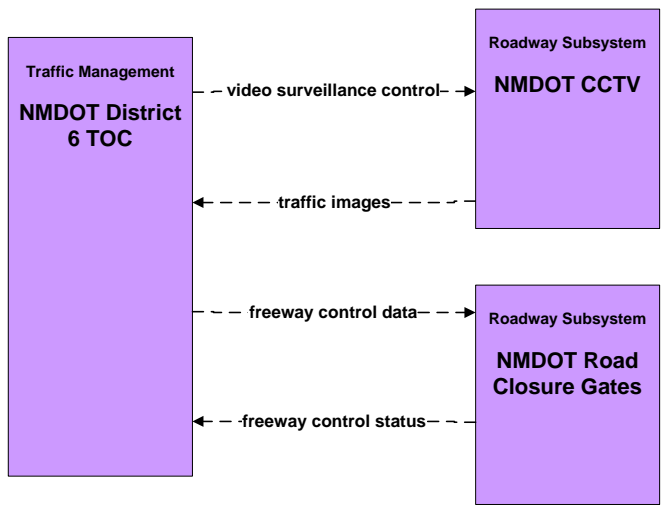
**ATMS04 - Freeway Control
NMDOT District 4 TOC**



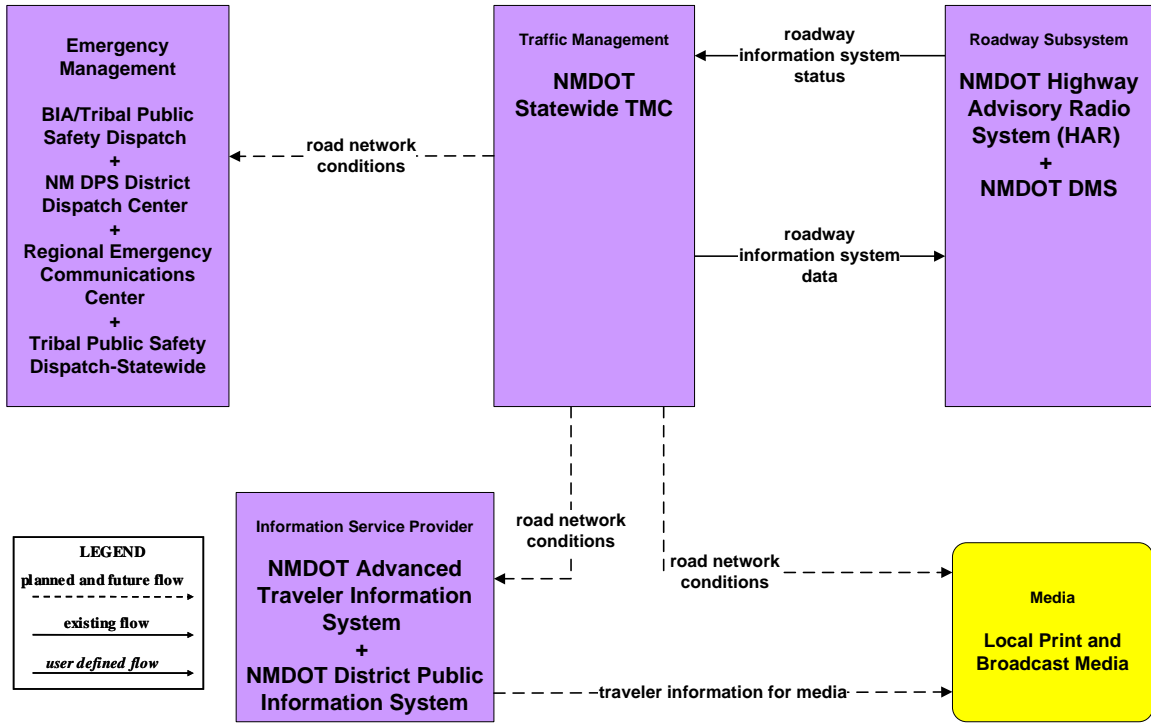
**ATMS04 - Freeway Control
NMDOT District 5 TOC**



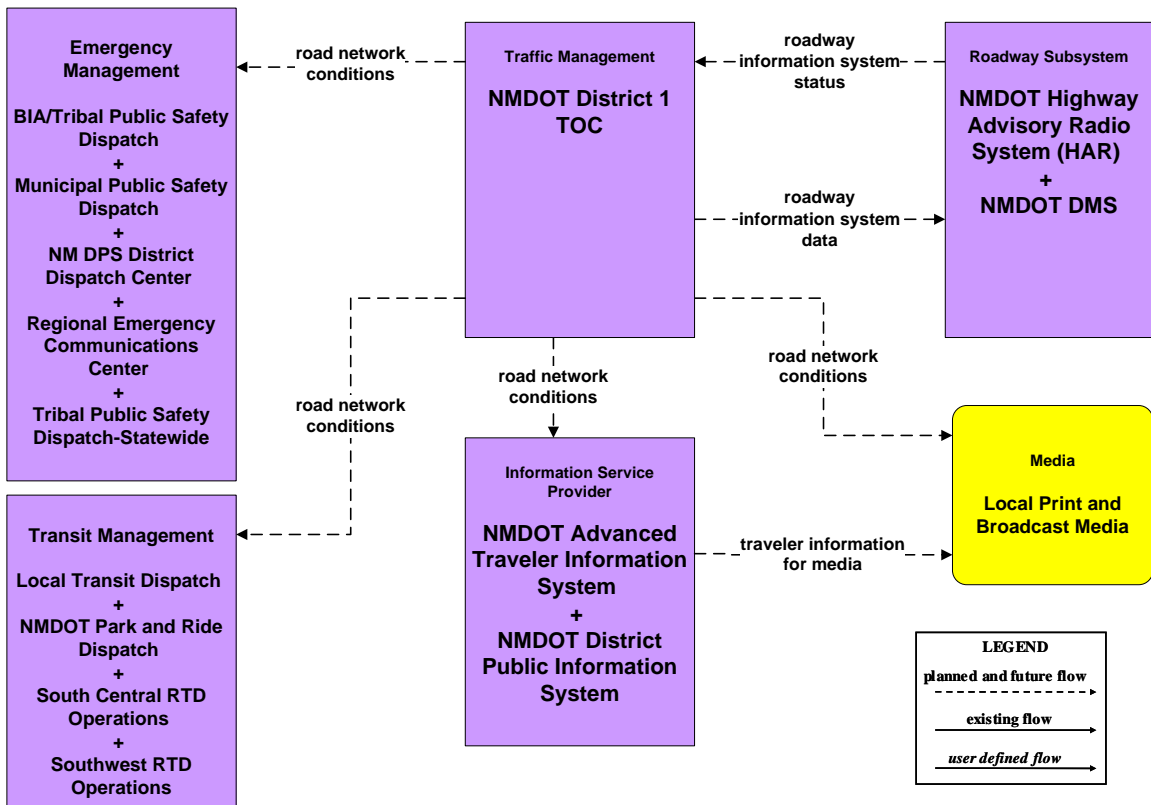
**ATMS04 - Freeway Control
NMDOT District 6 TOC**



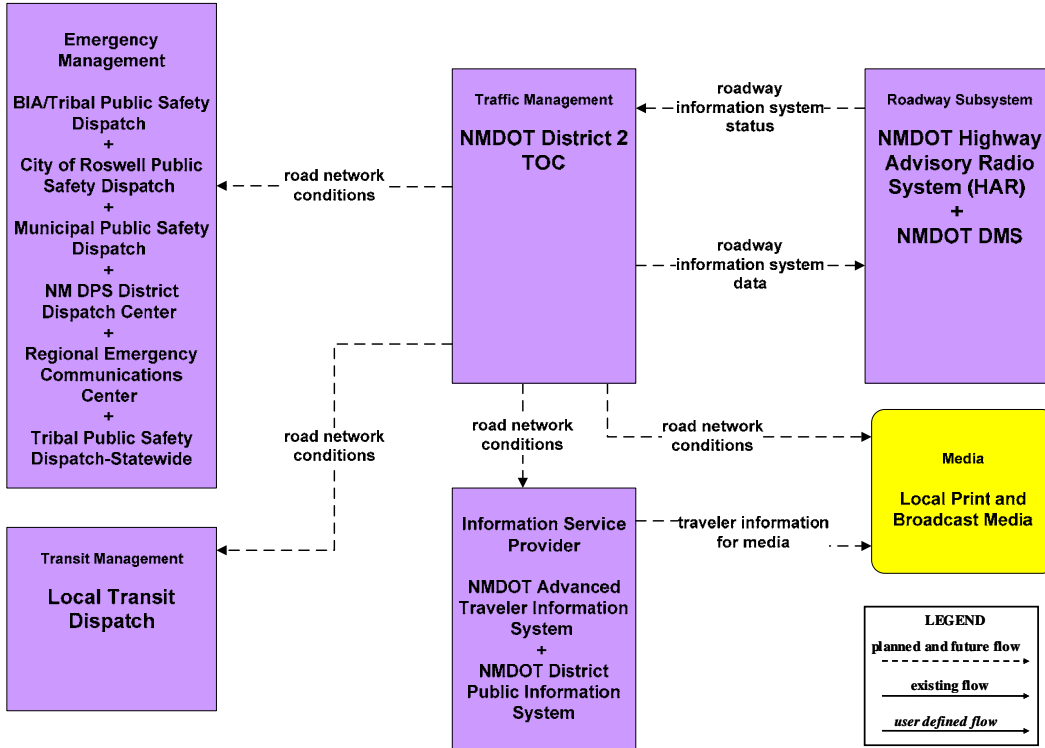
**ATMS06 - Traffic Information Dissemination
NMDOT Statewide TMC**



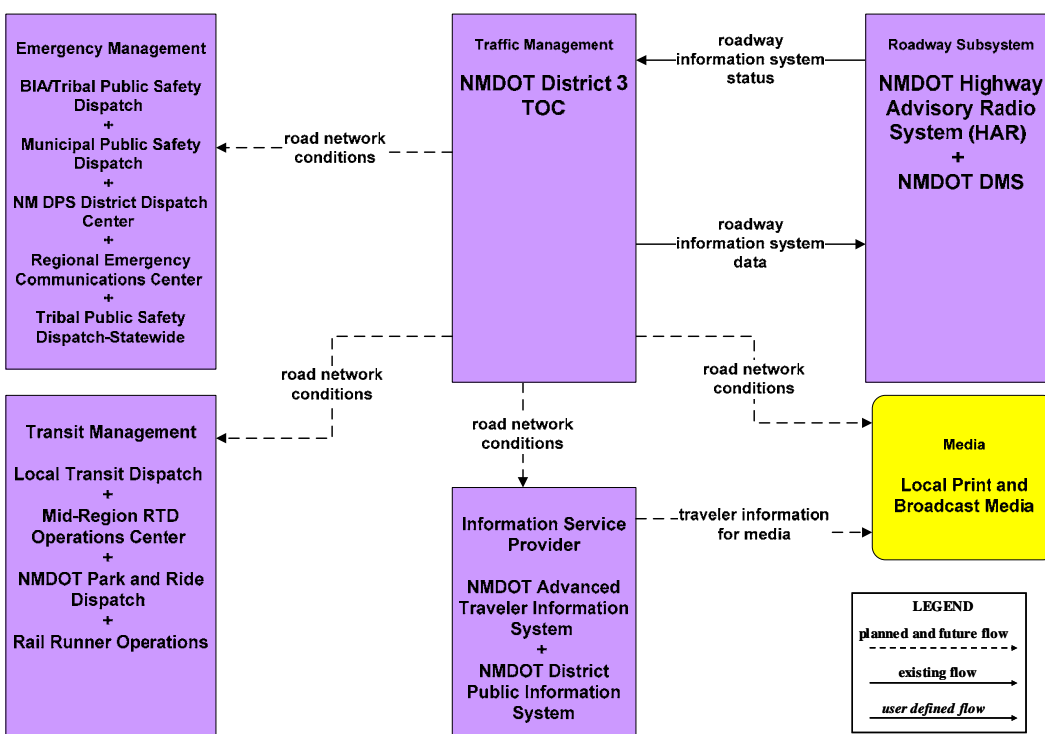
**ATMS06 - Traffic Information Dissemination
NMDOT District 1 TOC**

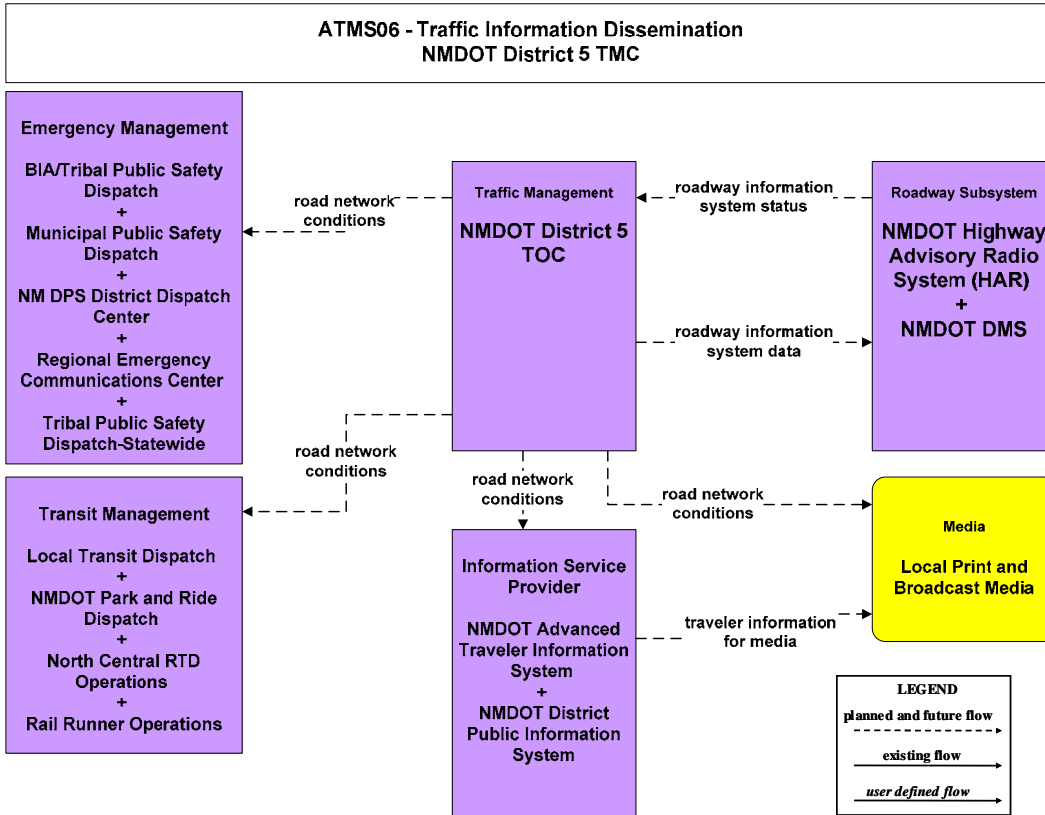
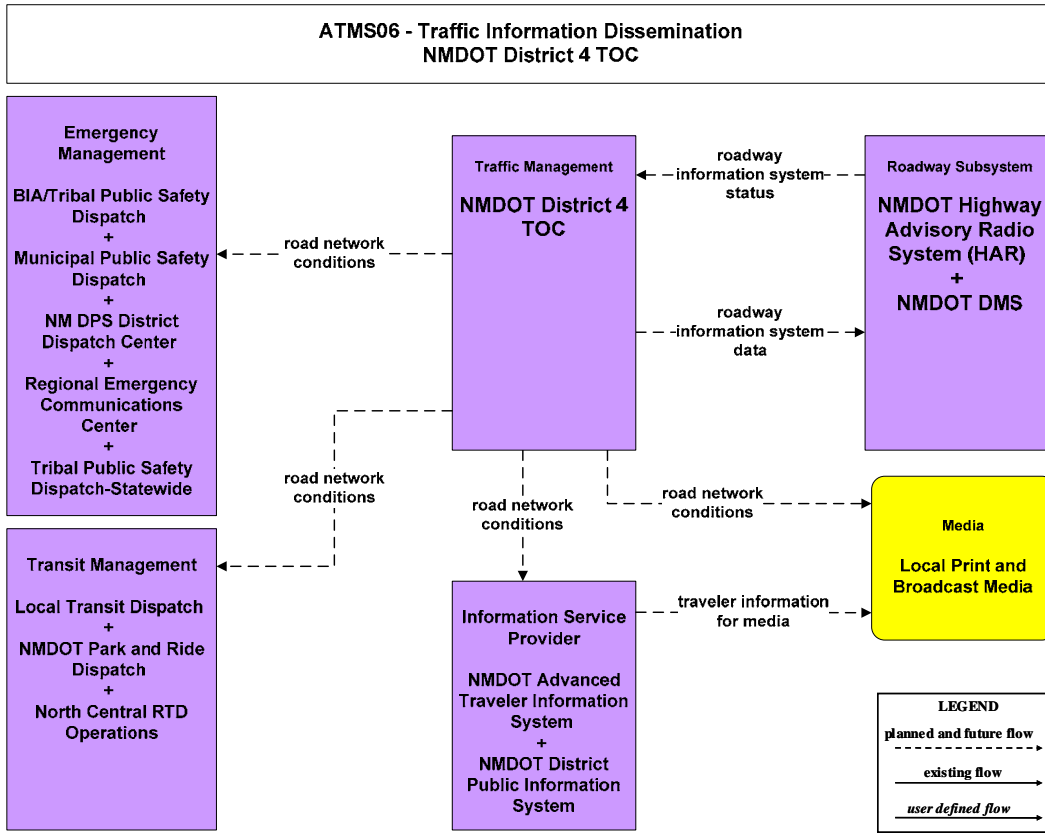


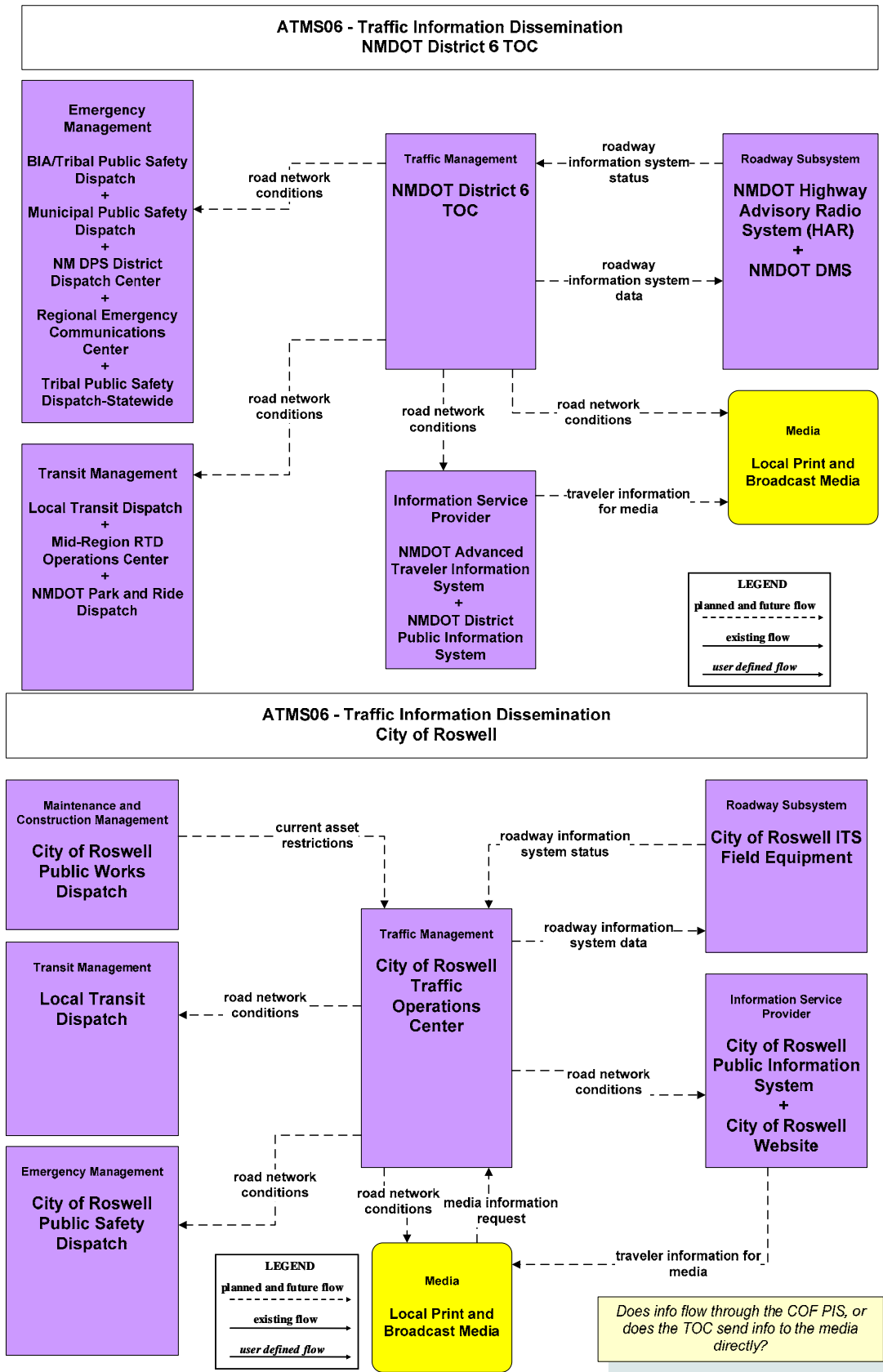
**ATMS06 - Traffic Information Dissemination
NMDOT District 2 TOC**

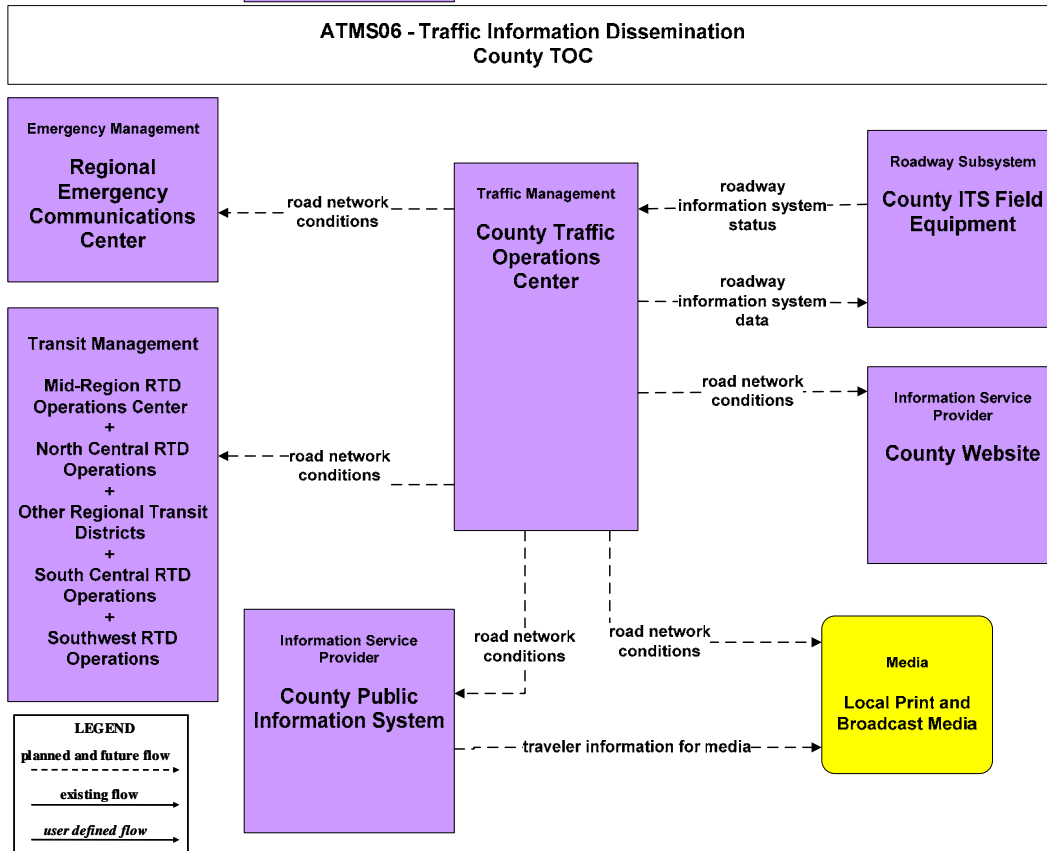
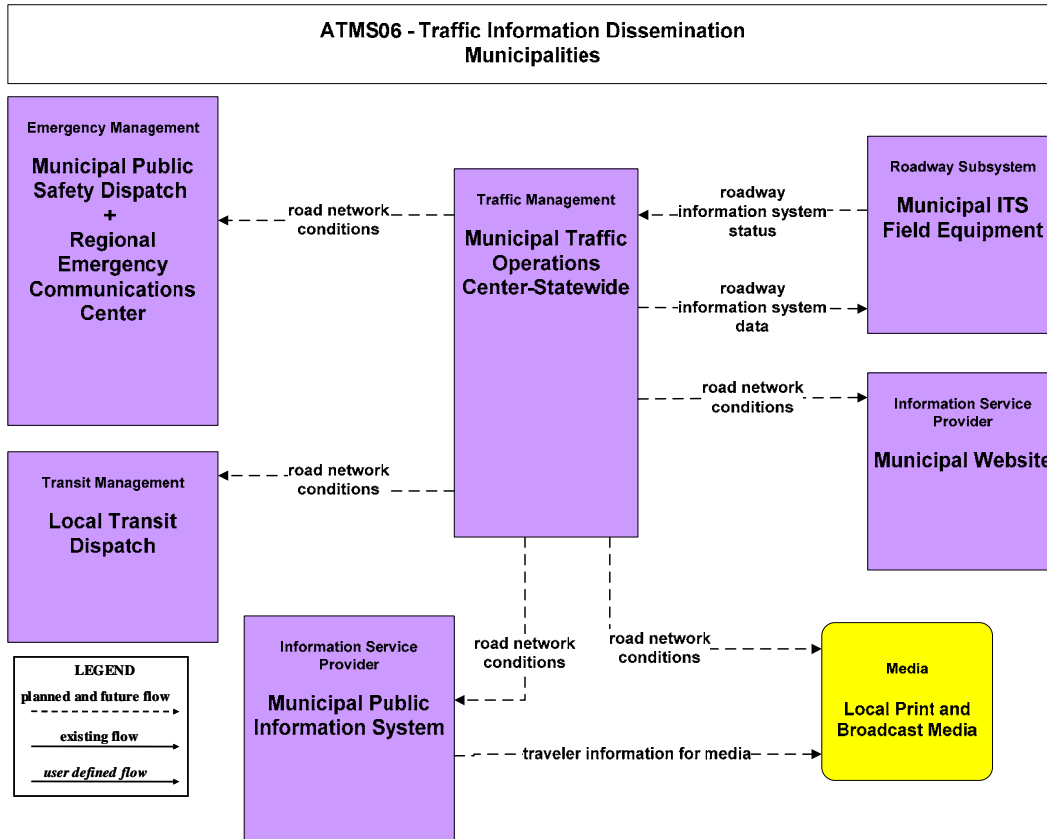


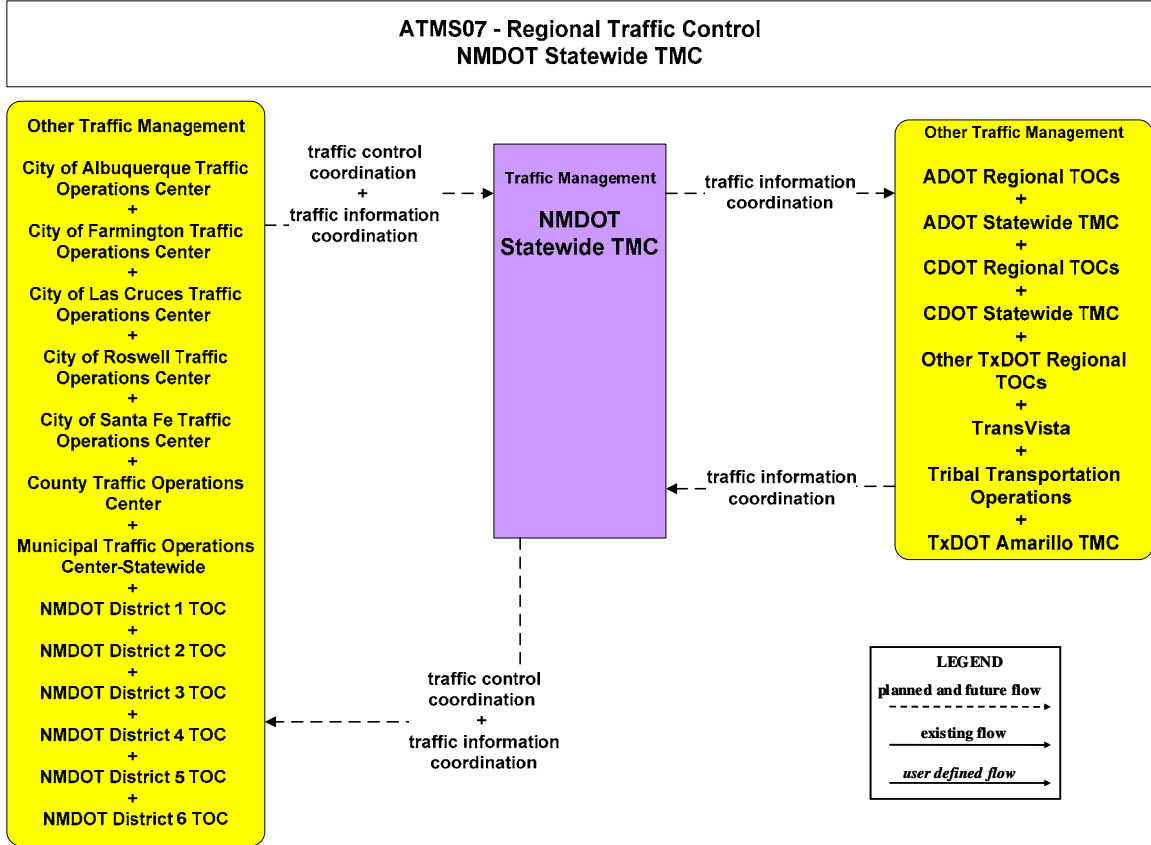
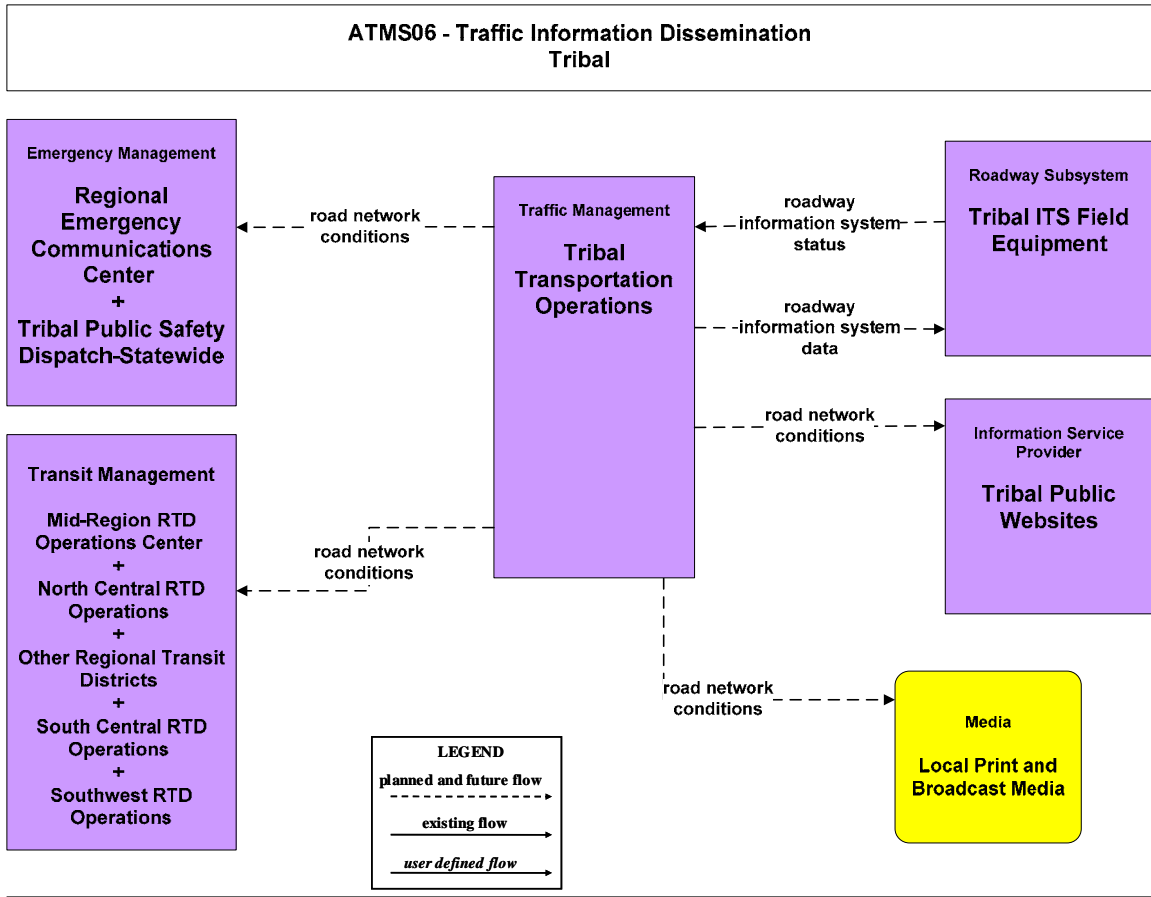
**ATMS06 - Traffic Information Dissemination
NMDOT District 3 TOC**



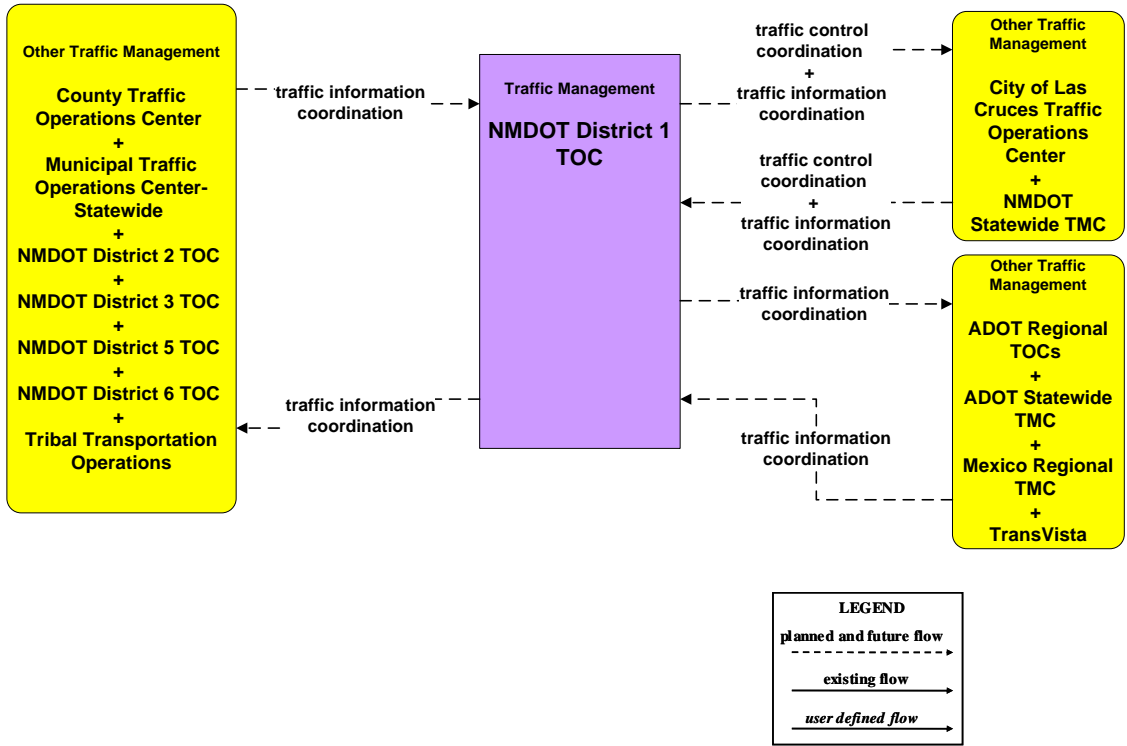




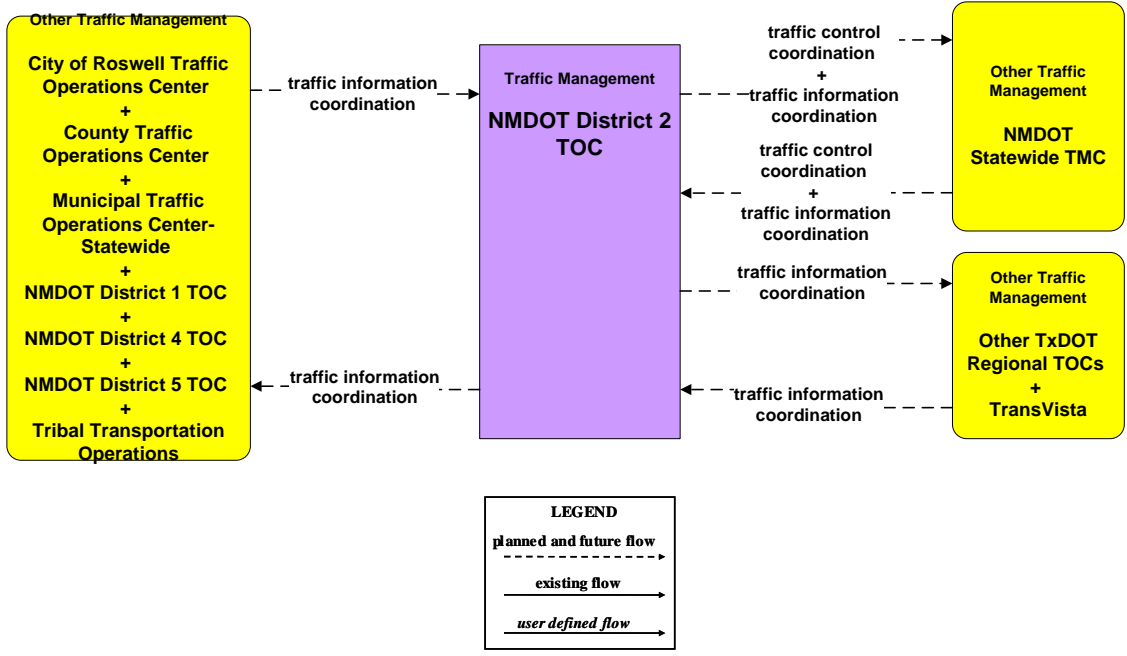




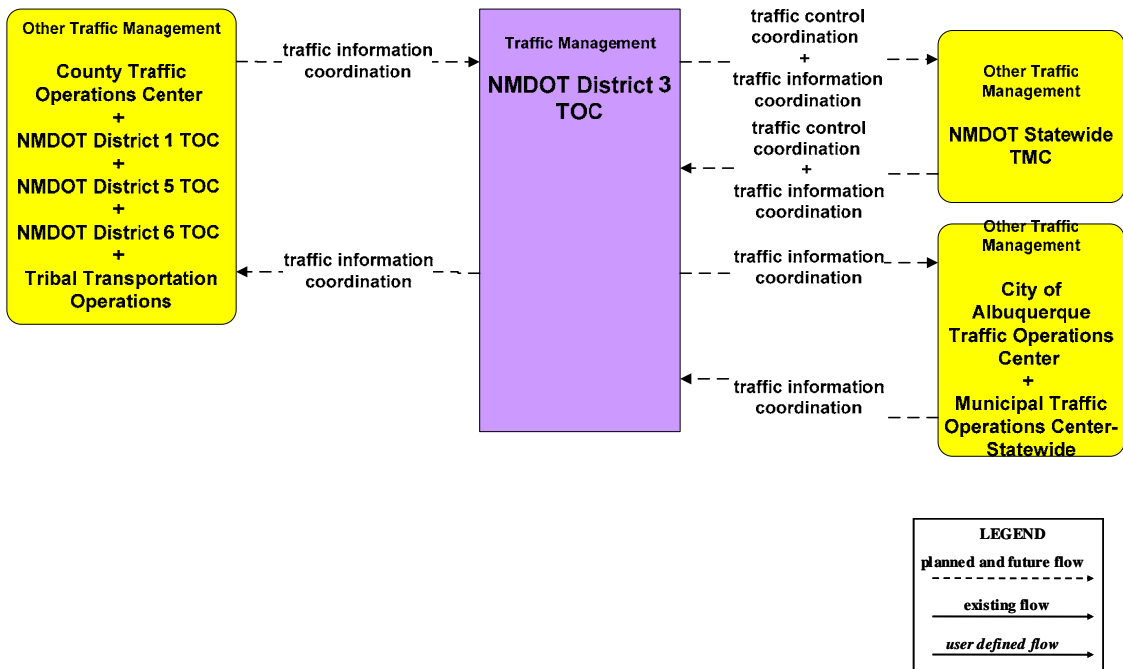
**ATMS07 - Regional Traffic Control
NMDOT District 1 TOC**



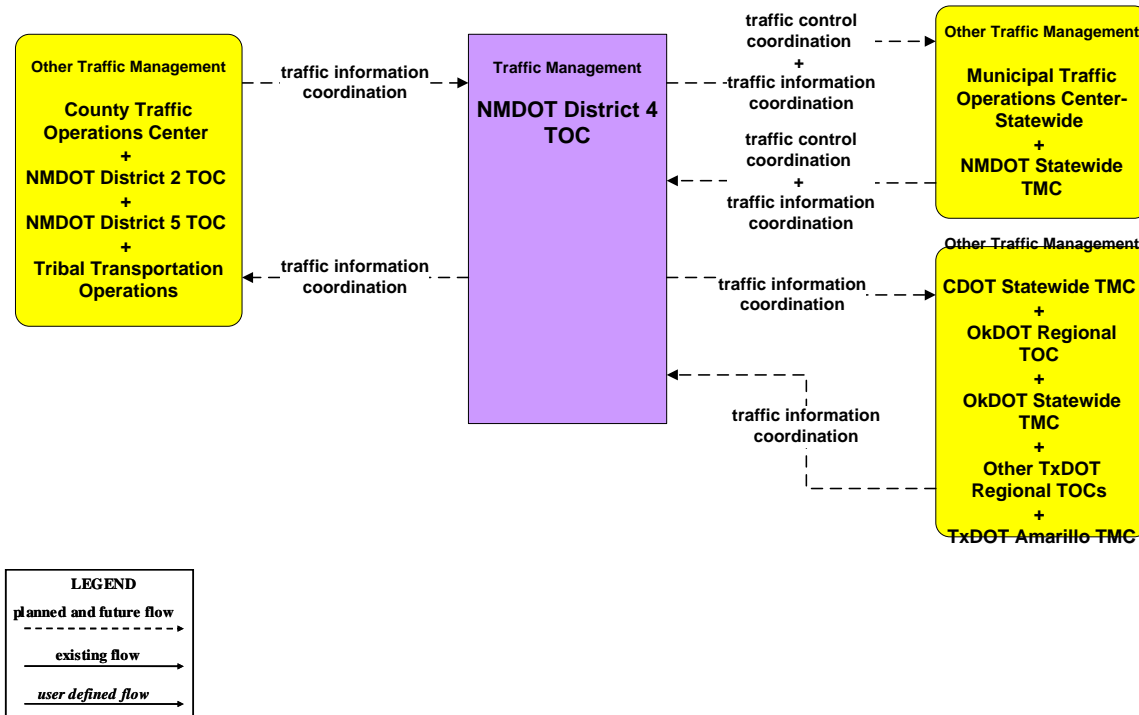
**ATMS07 - Regional Traffic Control
NMDOT District 2 TOC**



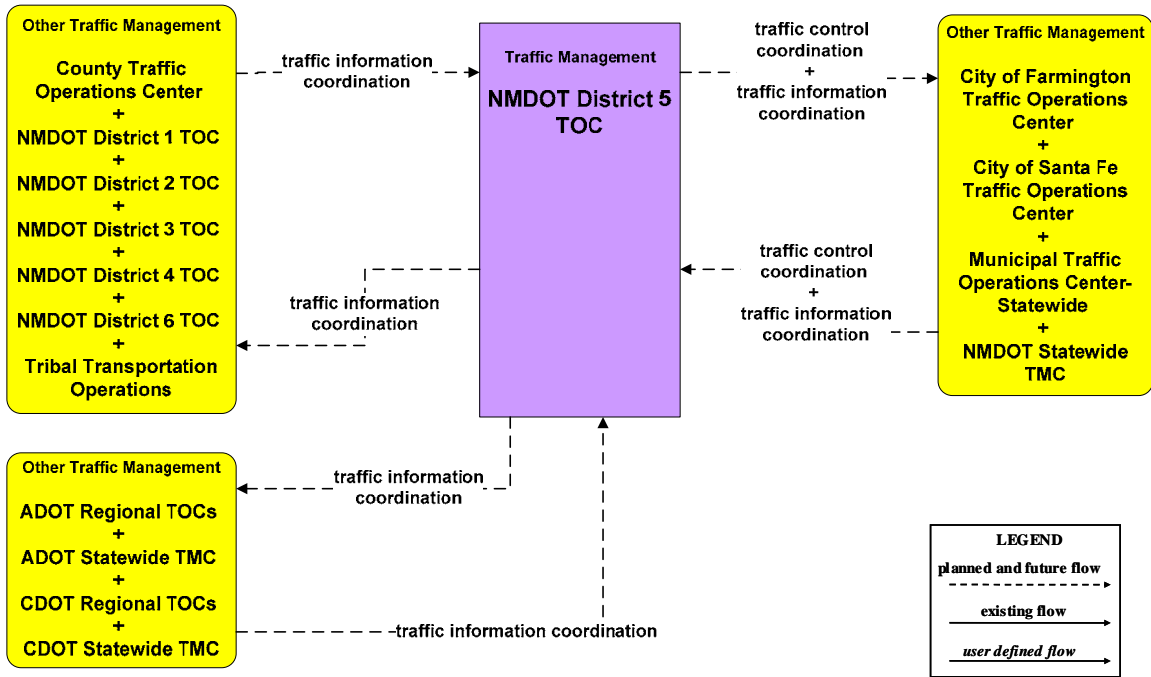
**ATMS07 - Regional Traffic Control
NMDOT District 3 TOC**



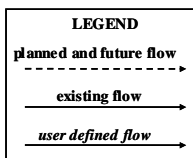
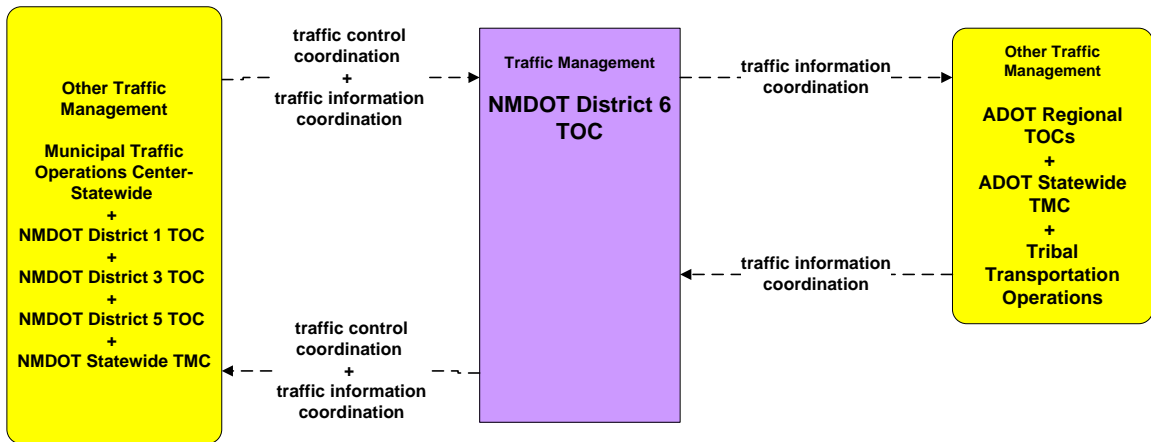
**ATMS07 - Regional Traffic Control
NMDOT District 4 TMC**



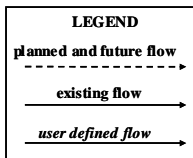
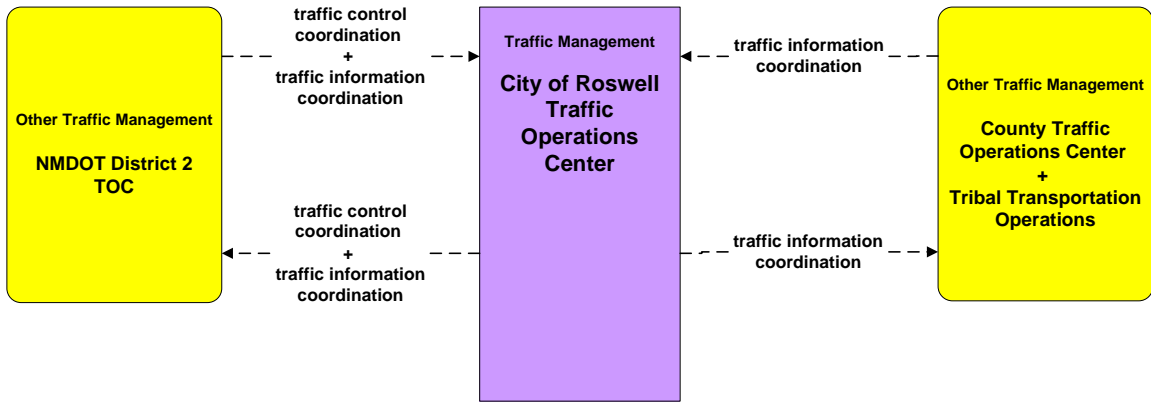
**ATMS07 - Regional Traffic Control
NMDOT District 5 TOC**



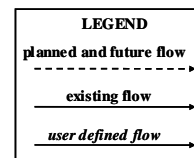
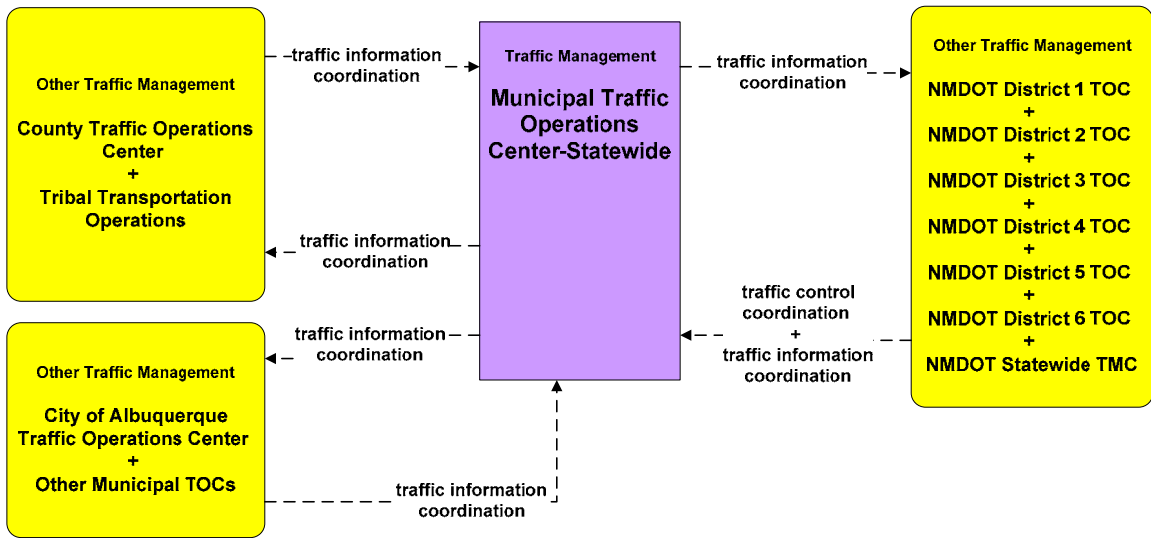
**ATMS07 - Regional Traffic Control
NMDOT District 6 TOC**

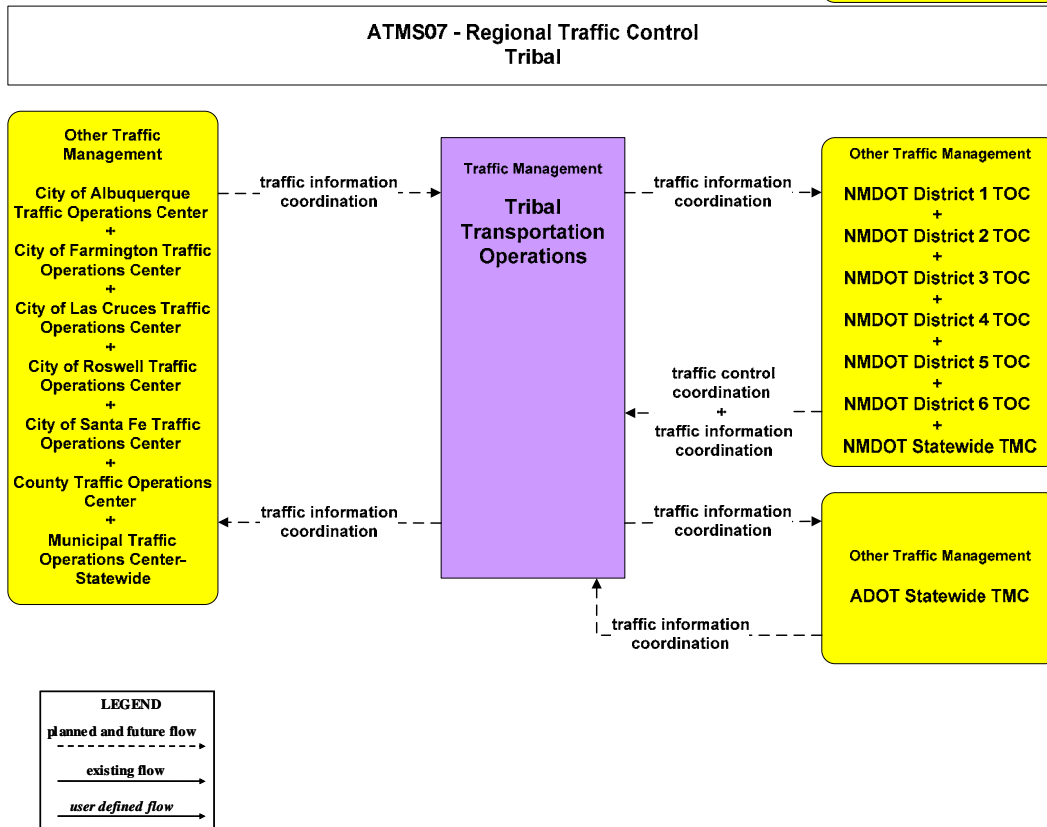
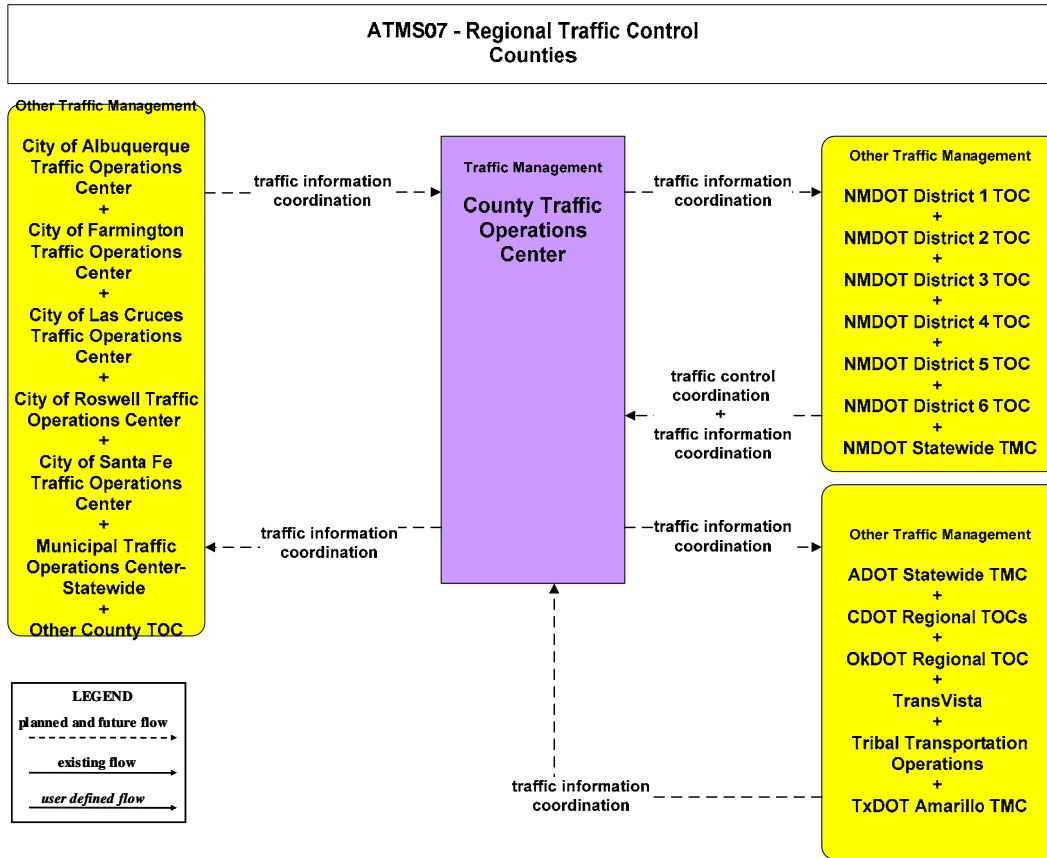


**ATMS07 - Regional Traffic Control
City of Roswell**



**ATMS07 - Regional Traffic Control
Municipalities**





Incident Management Overview

ATMS08 Covered

Emergency Management ↔ Traffic Management
Emergency Management ↔ Maintenance and Construction
Traffic Management ↔ Maintenance and Construction
Maintenance and Construction ↔ Maintenance and Construction
Event Plans and Weather ↔ Traffic Management & Emergency
Management (see MCs for M&C)

ATMS06, 03, 04, etc. Covered

Traffic Management ↔ Roadway

ATMS07 Covered

Traffic Management ↔ Traffic Management

EM1 Covered

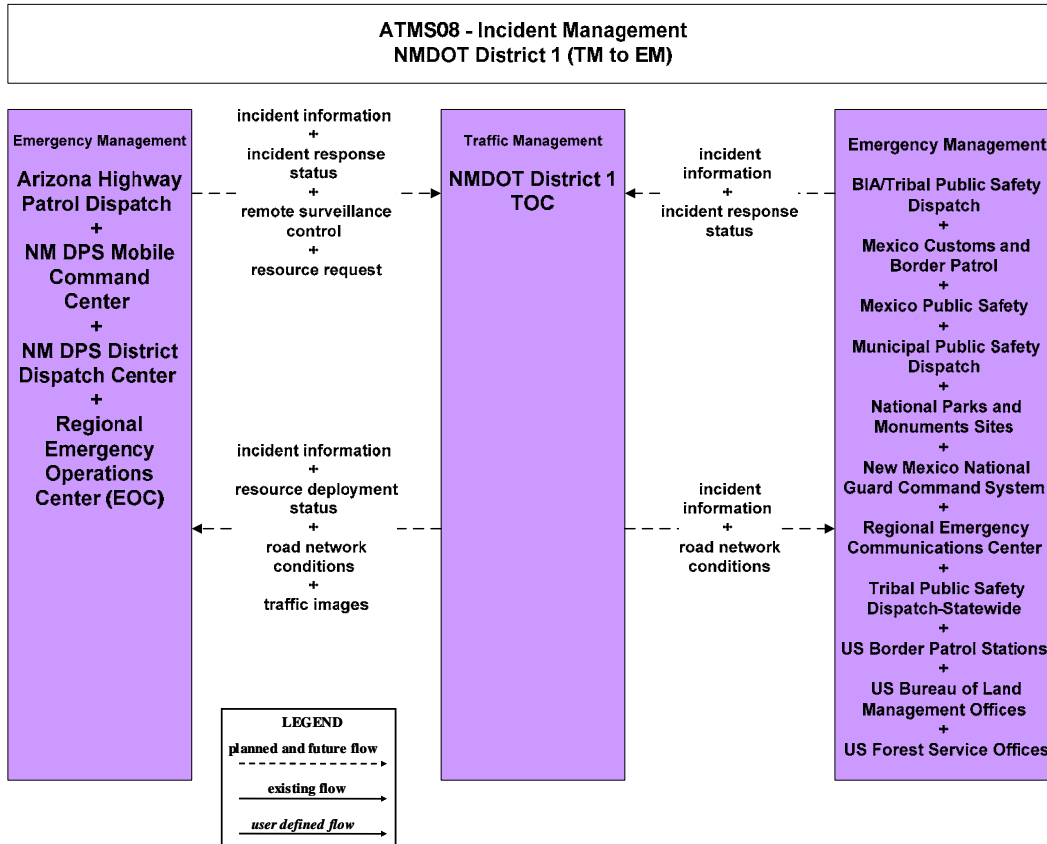
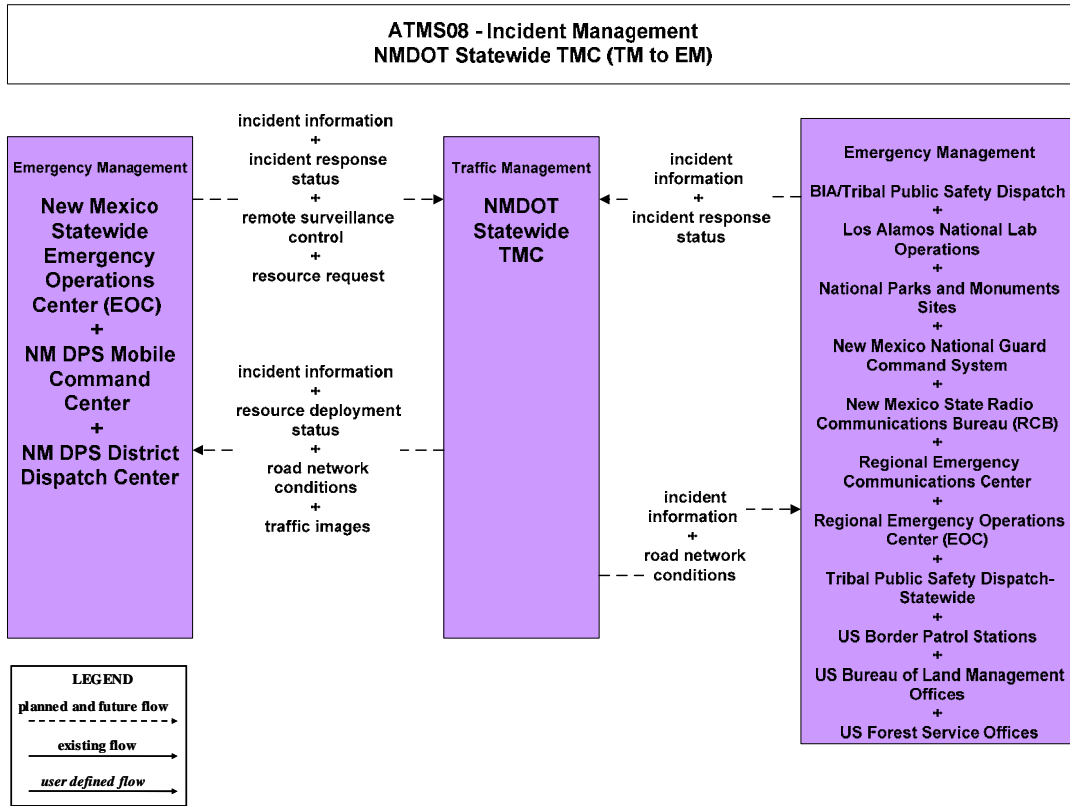
Emergency Management ↔ Emergency Management

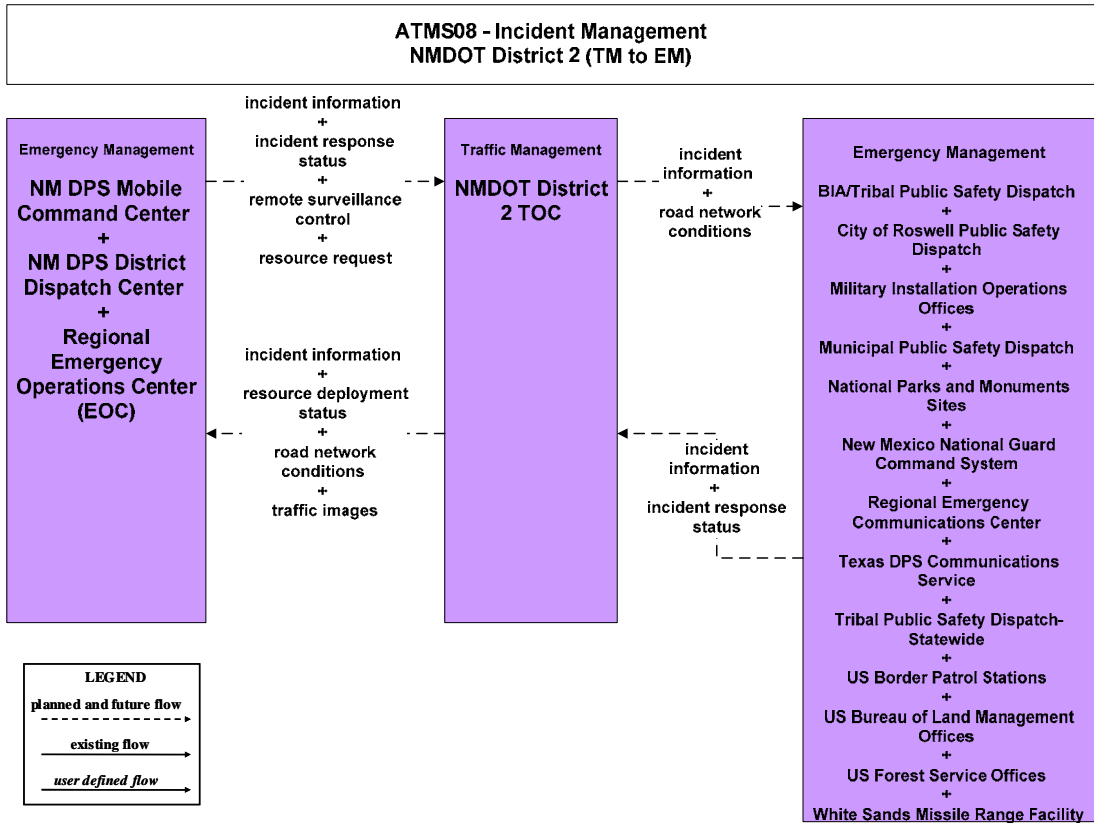
EM2 Covered

Emergency Vehicle Preemption

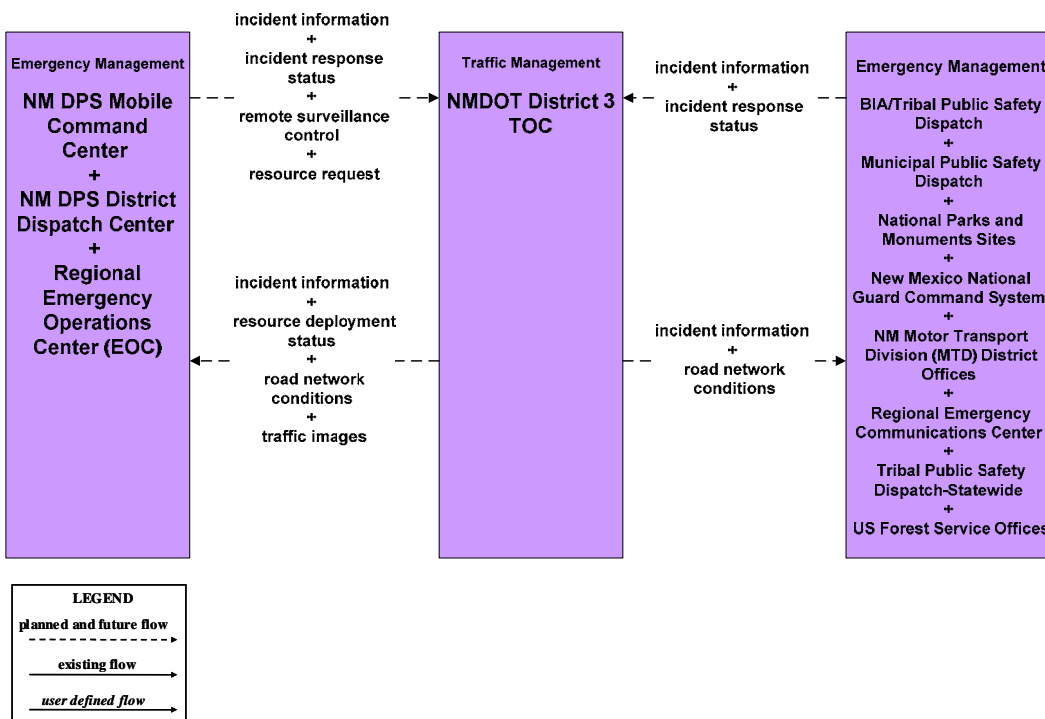
ATMS08 - Incident Management

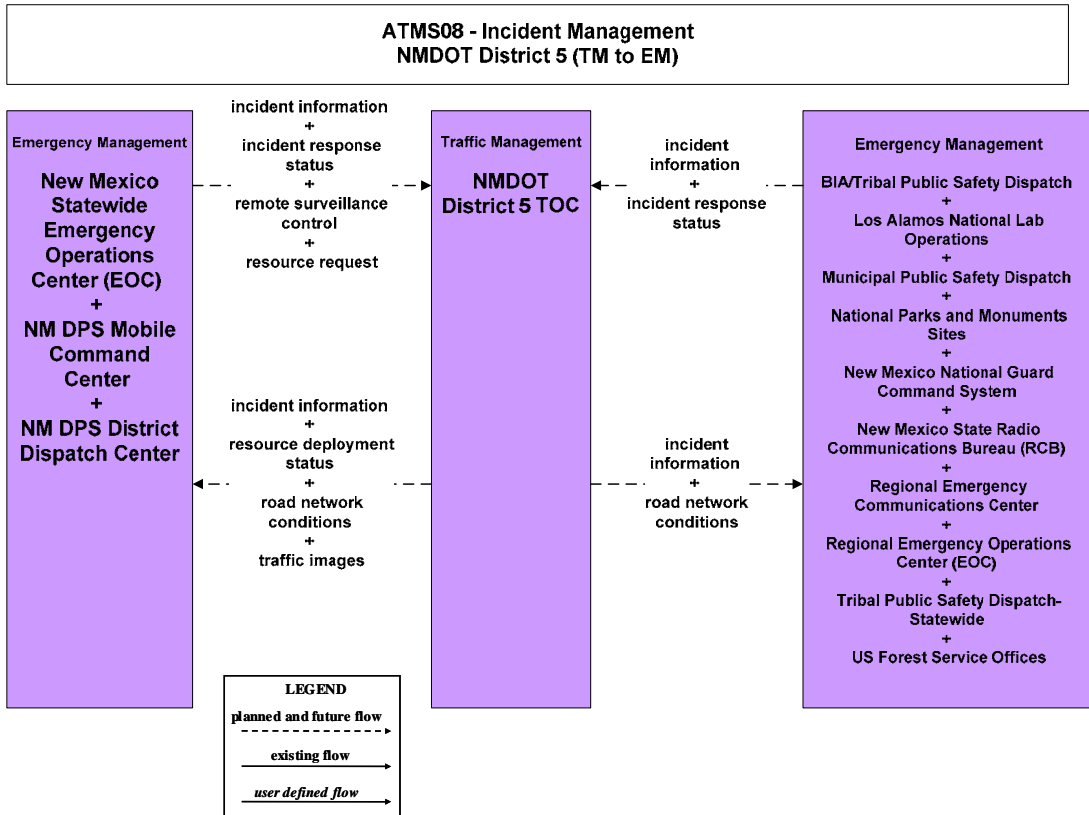
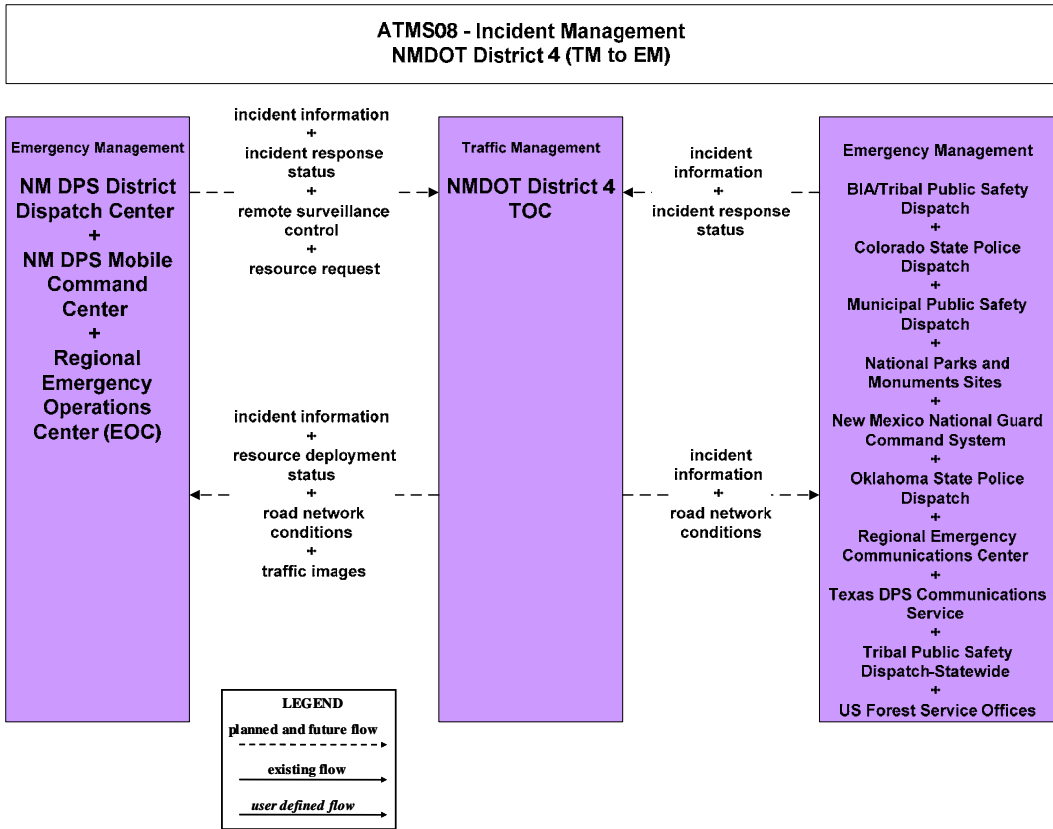
Traffic Management ↔ Emergency Management



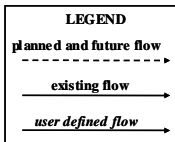
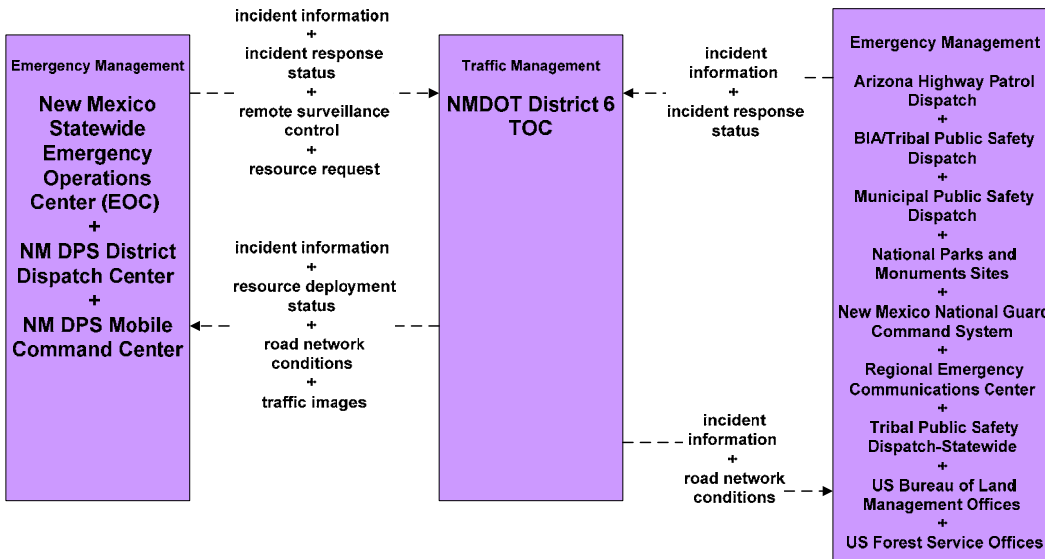


**ATMS08 - Incident Management
NMDOT District 3 (TM to EM)**

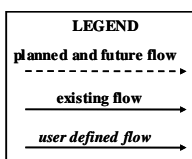
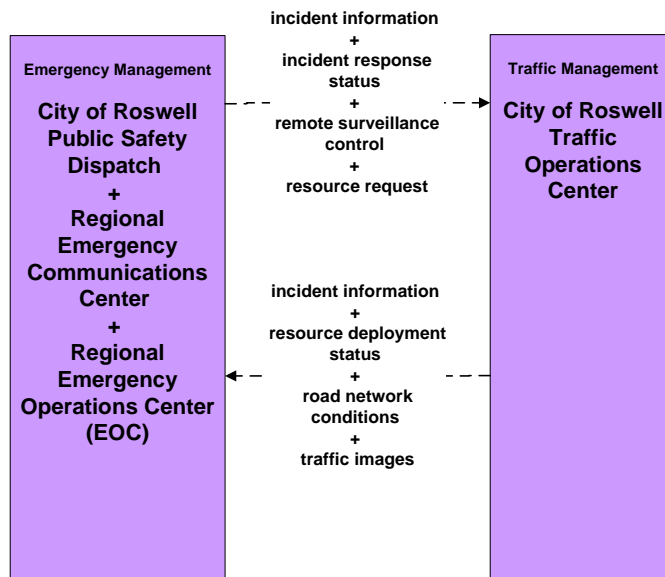




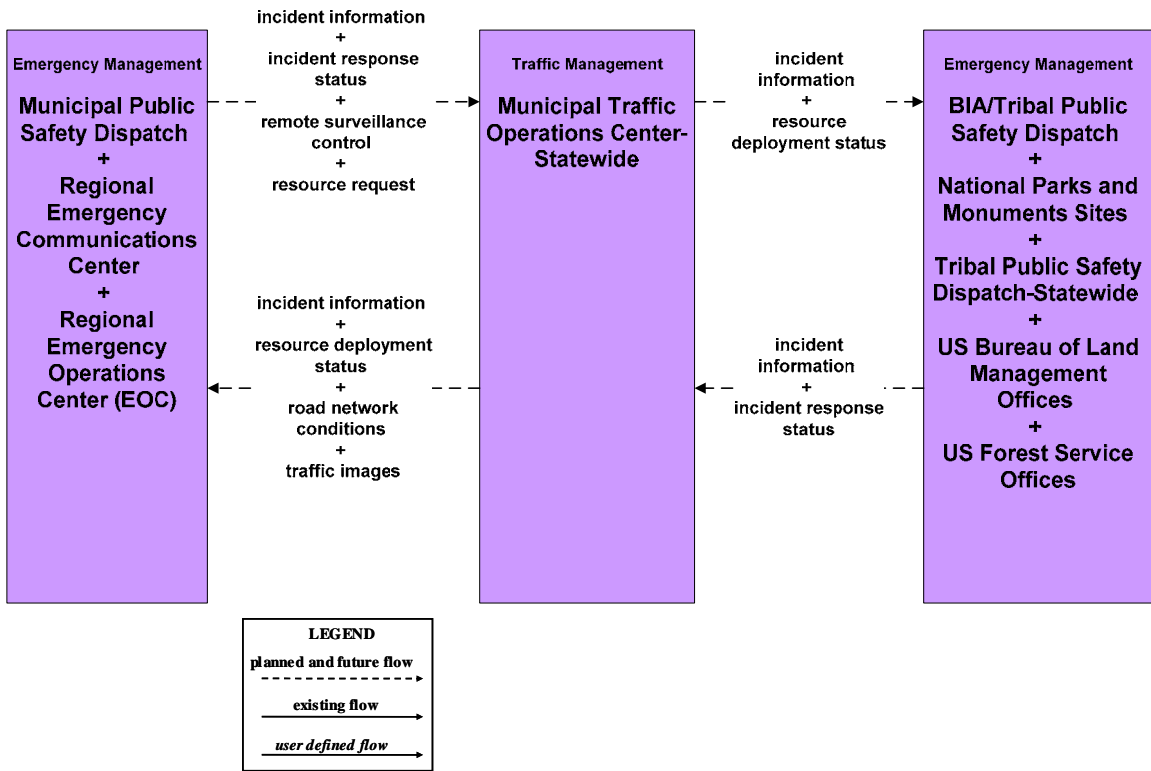
**ATMS08 - Incident Management
NMDOT District 6 (TM to EM)**



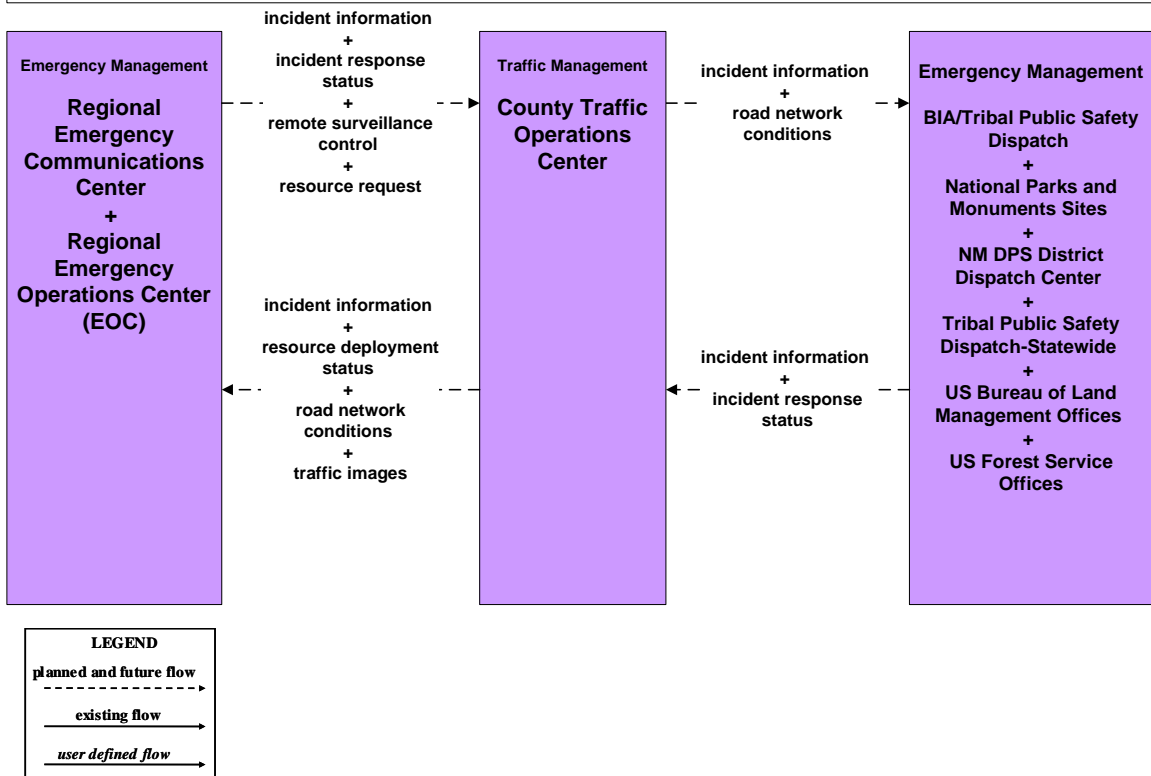
**ATMS08 - Incident Management
City of Roswell (TM to EM)**

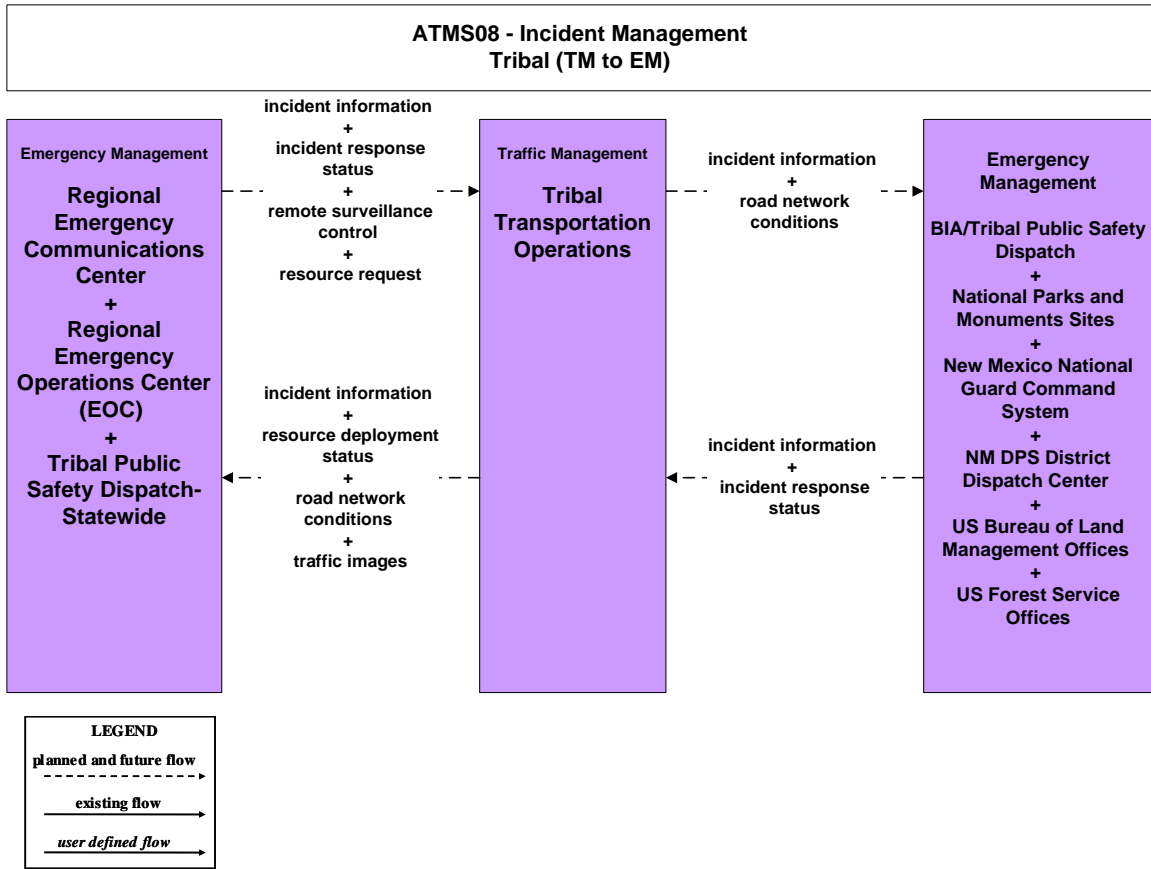


**ATMS08 - Incident Management
Municipalities (TM to EM)**



**ATMS08 - Incident Management
County (TM to EM)**

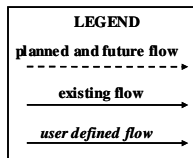
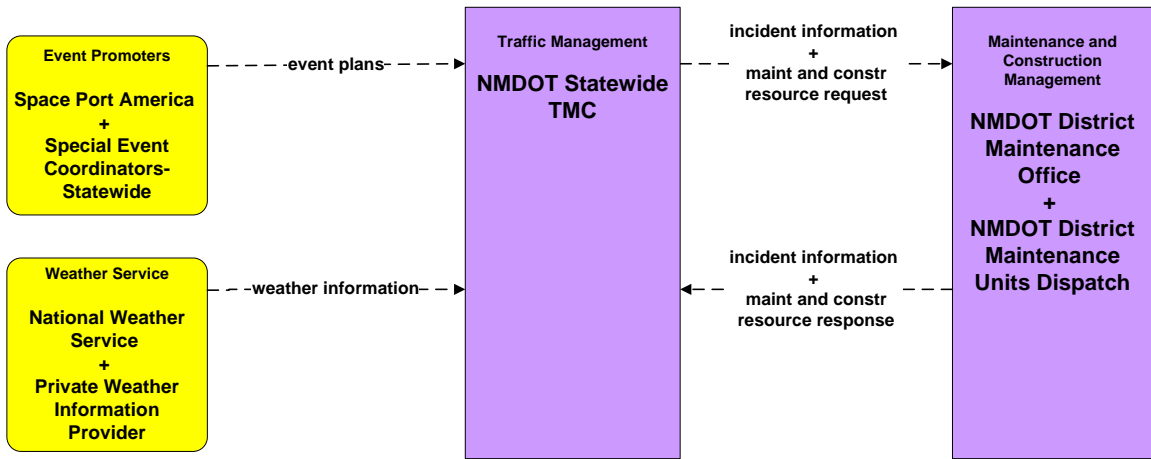




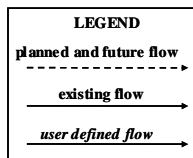
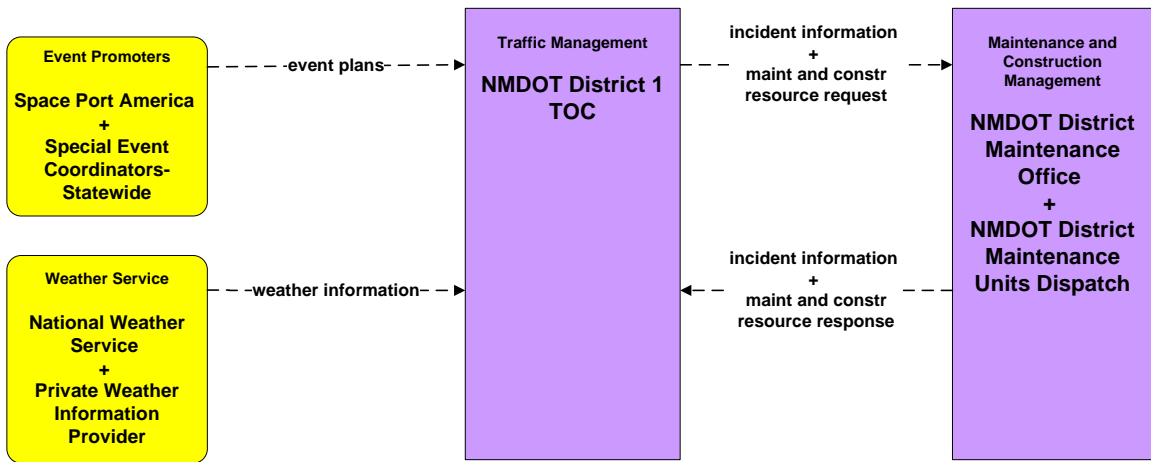
ATMS08 - Incident Management

Traffic Management ↔ Maintenance and Construction Management

**ATMS08 - Incident Management
NMDOT Statewide TMC (TM to MCM)**



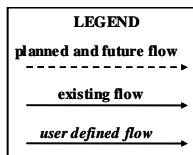
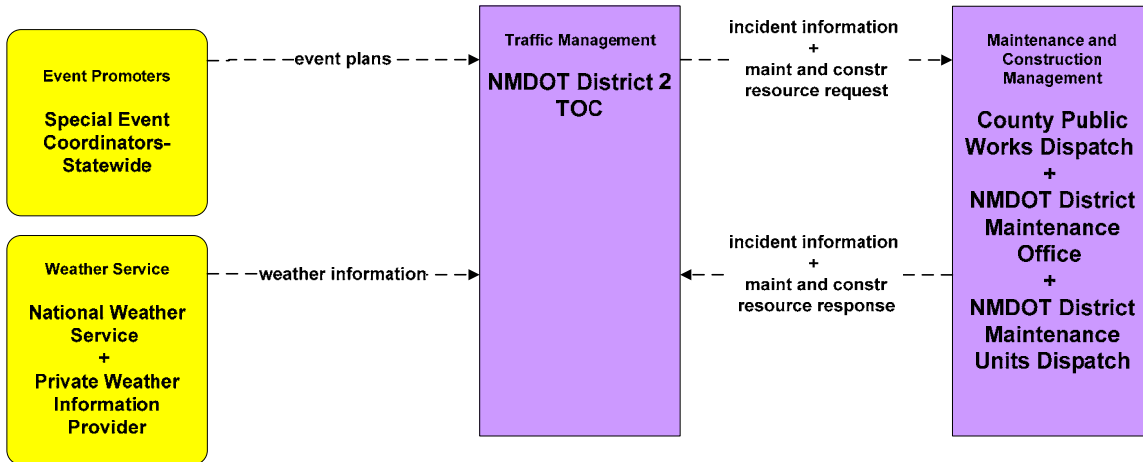
**ATMS08 - Incident Management
NMDOT District 1 TOC (TM to MCM)**



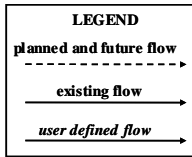
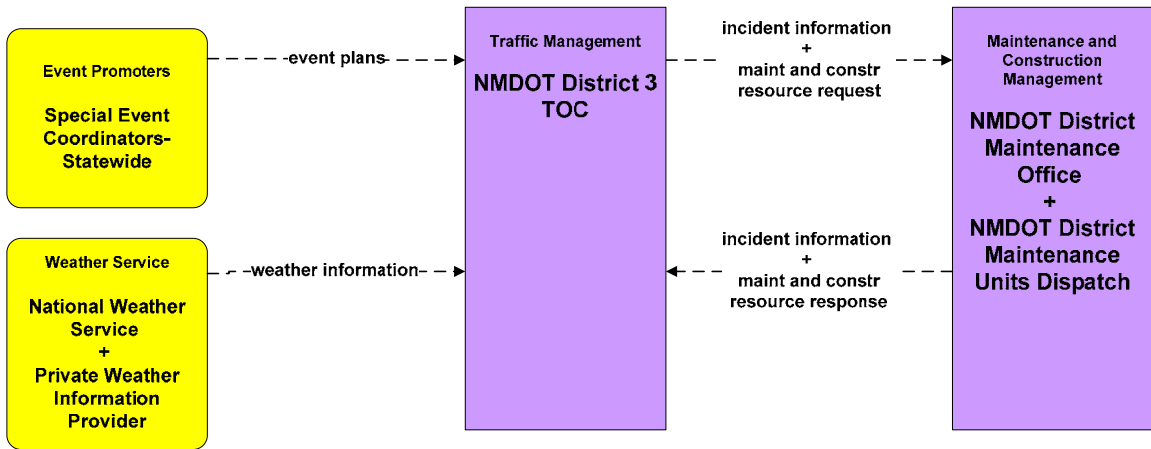
ATMS08 - Incident Management

Emergency Management ↔ Maintenance and Construction Management

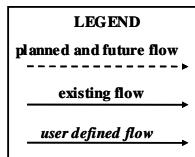
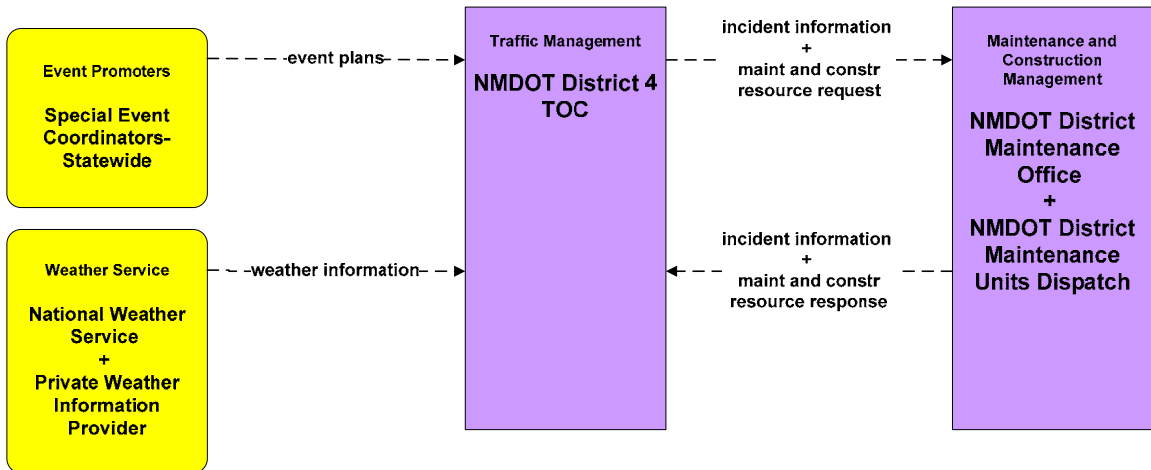
**ATMS08 - Incident Management
NMDOT District 2 TOC (MCM to EM)**



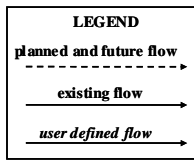
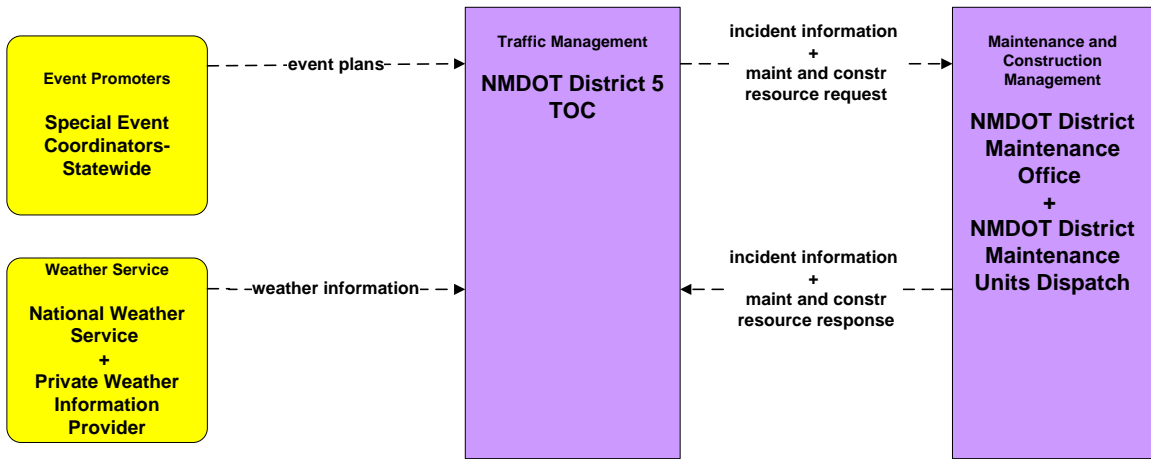
**ATMS08 - Incident Management
NMDOT District 3 TOC (TM to MCM)**



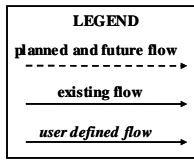
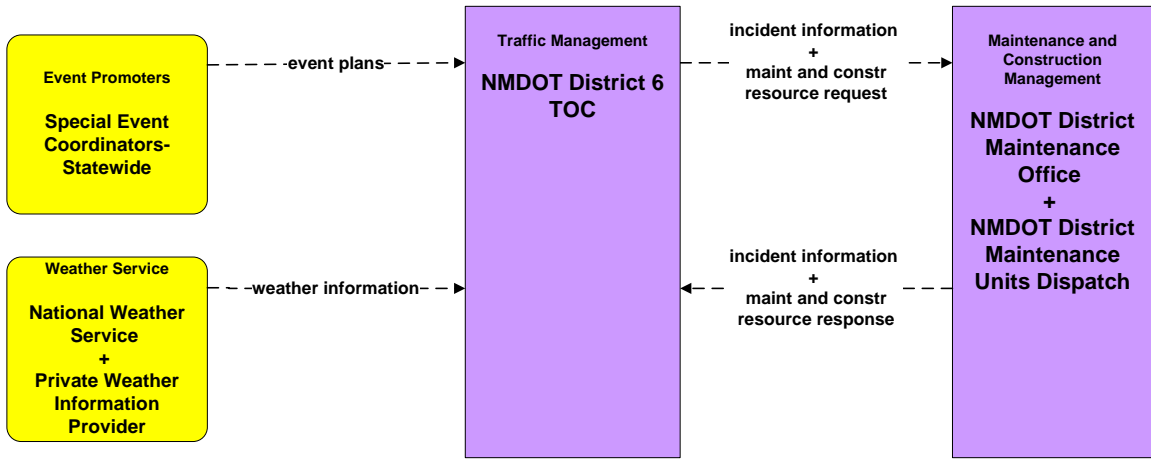
**ATMS08 - Incident Management
NMDOT District 4 TOC (TM to MCM)**



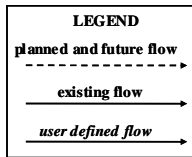
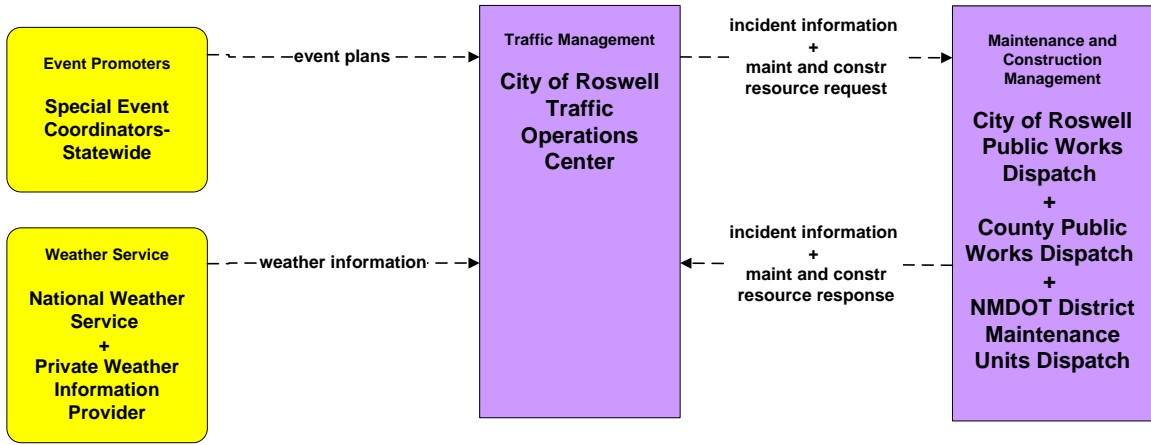
**ATMS08 - Incident Management
NMDOT District 5 TOC (TM to MCM)**



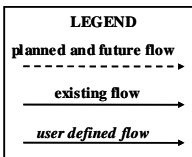
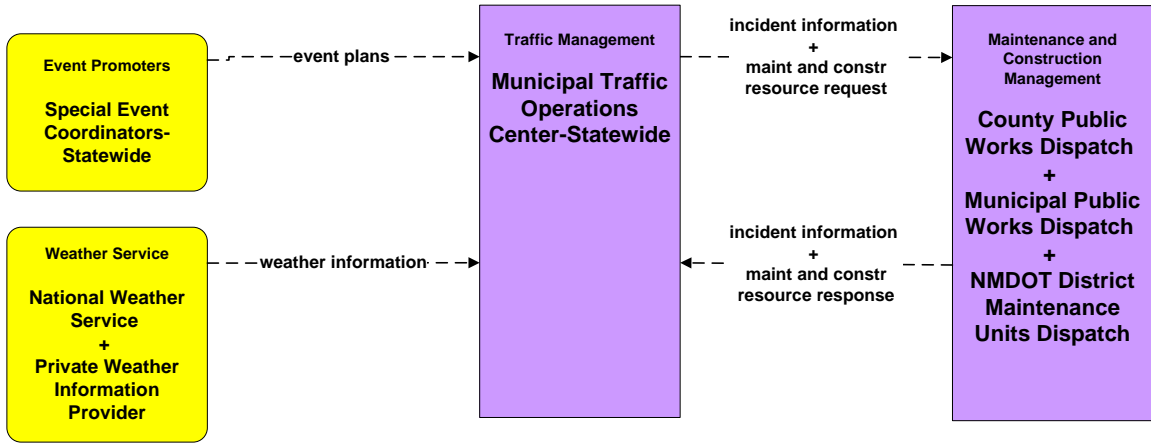
**ATMS08 - Incident Management
NMDOT District 6 TOC (TM to MCM)**



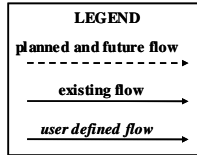
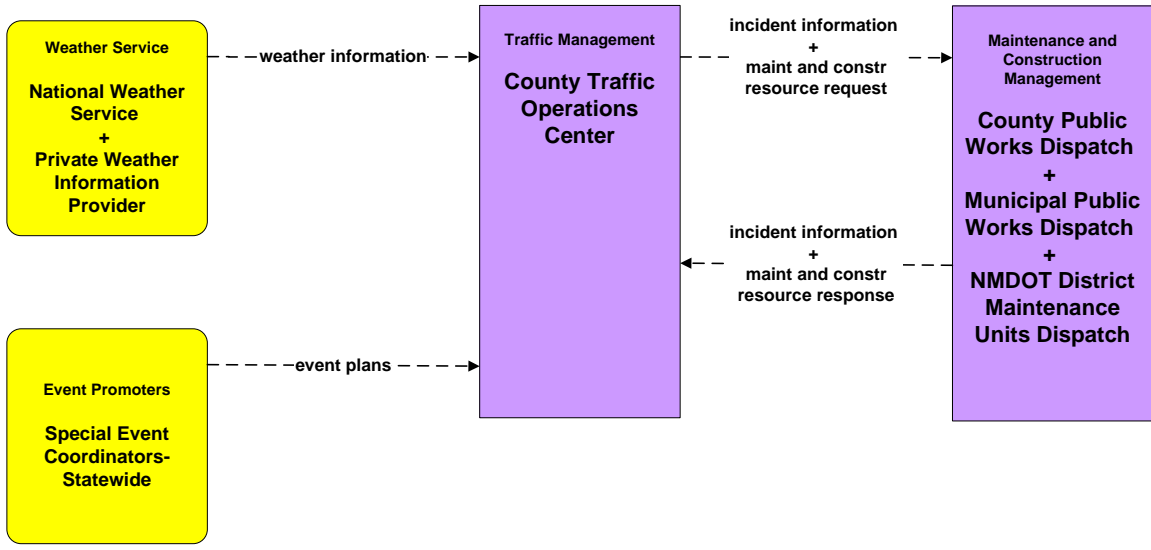
**ATMS08 - Incident Management
City of Roswell (TM to MCM)**



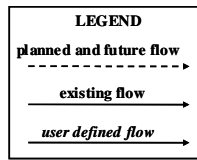
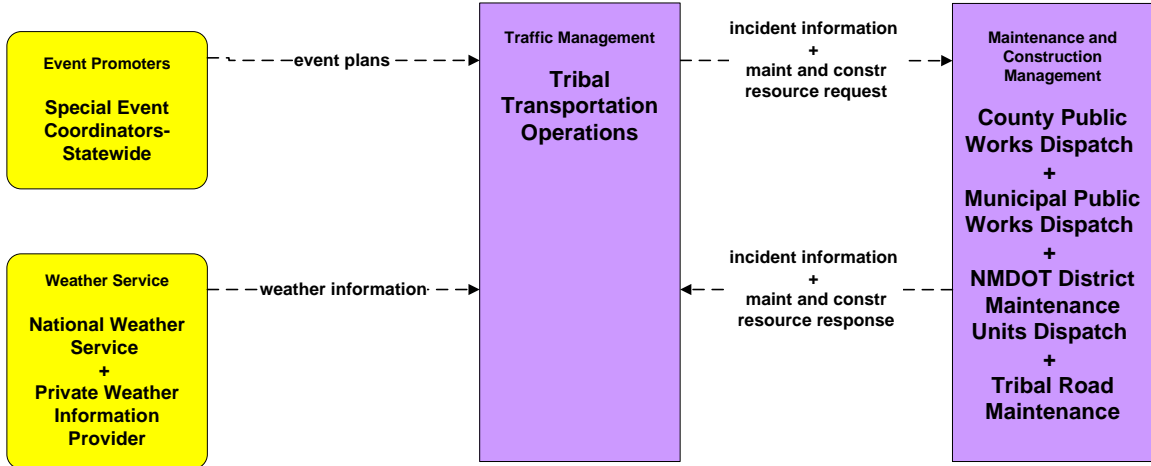
**ATMS08 - Incident Management
Municipalities (TM to MCM)**

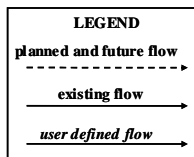
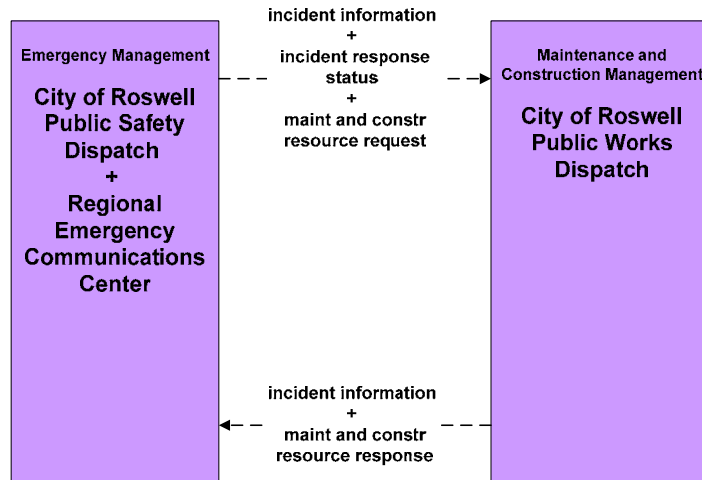
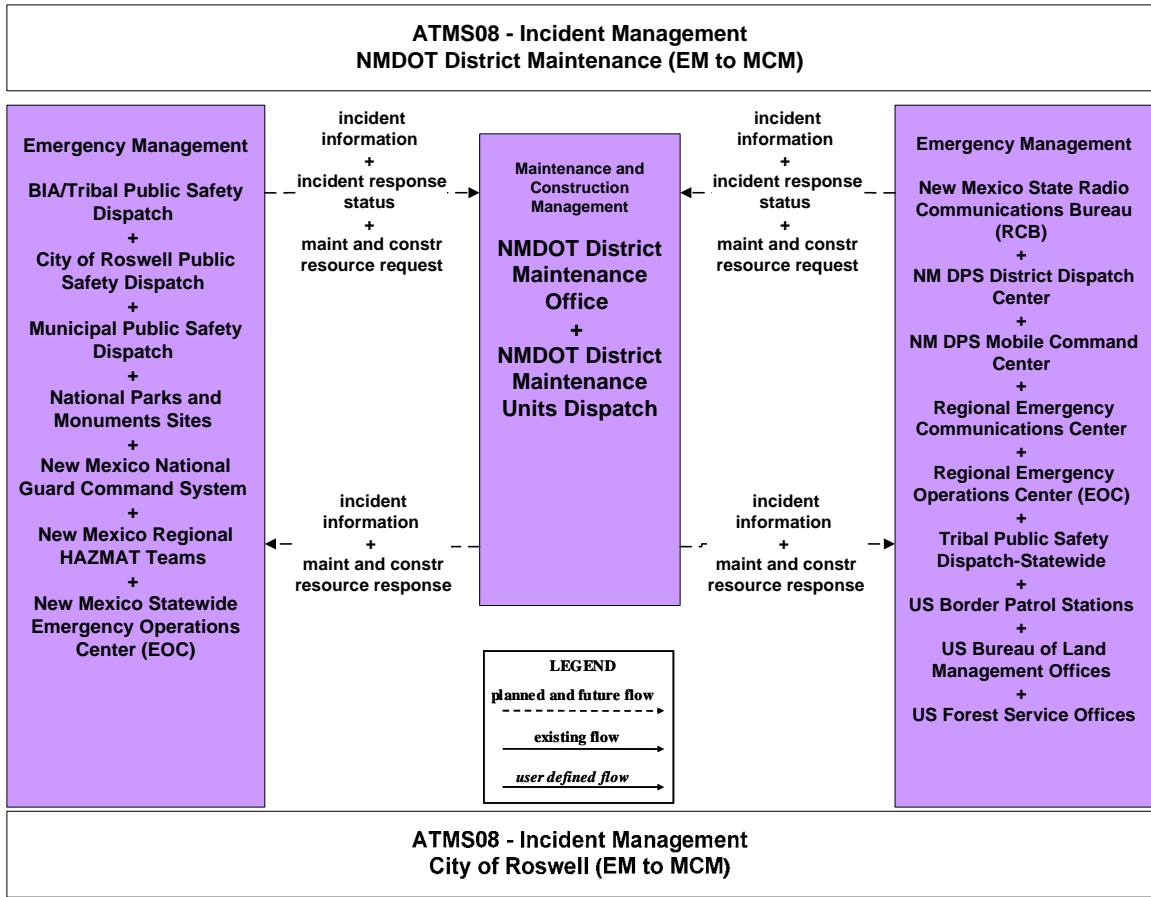


**ATMS08 - Incident Management
County (TM to MCM)**

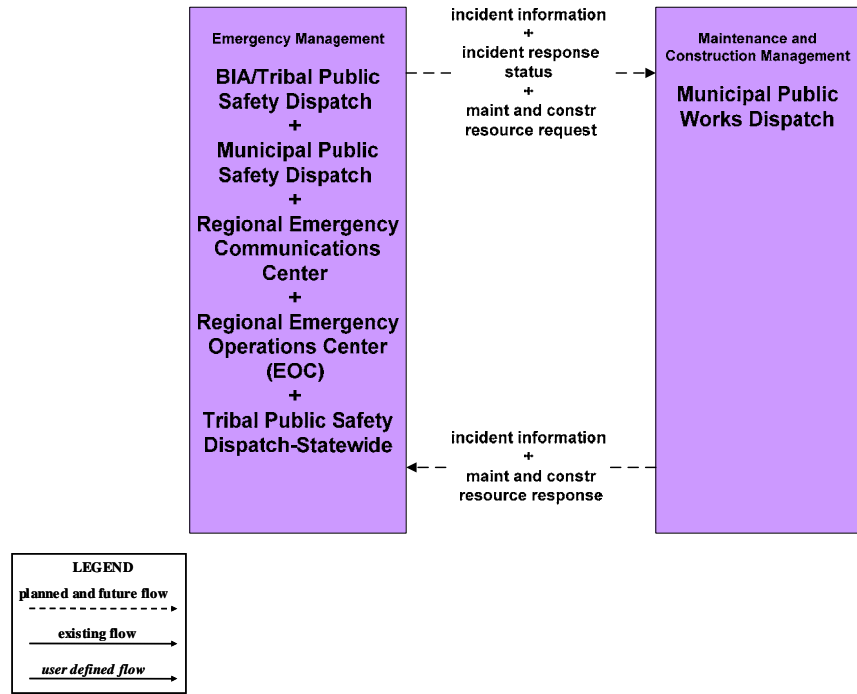


**ATMS08 - Incident Management
Tribal (TM to MCM)**

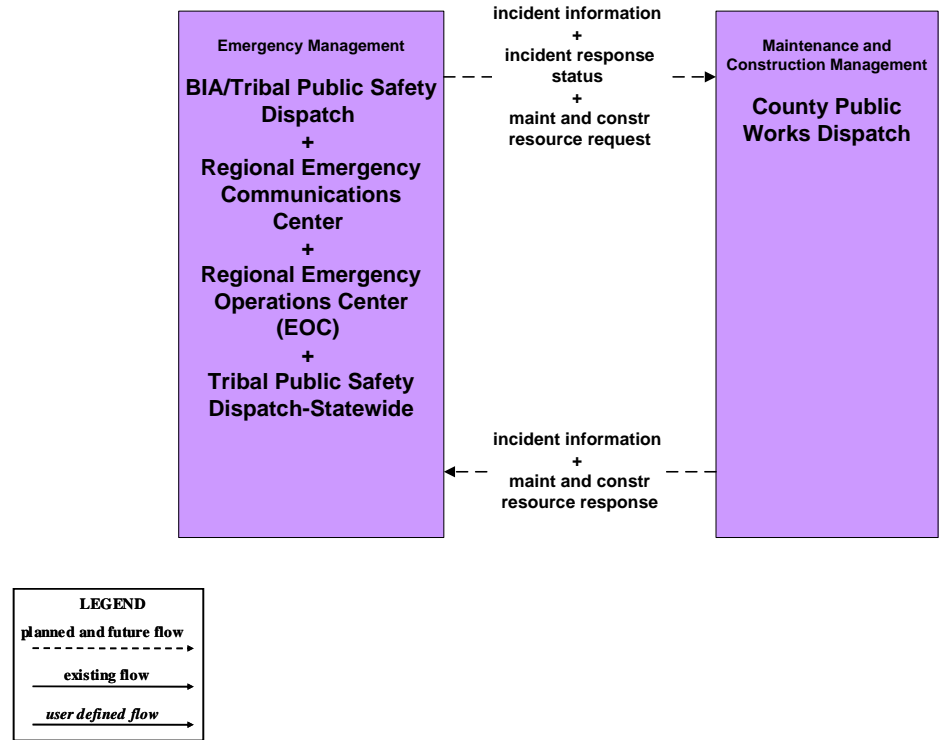




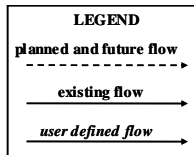
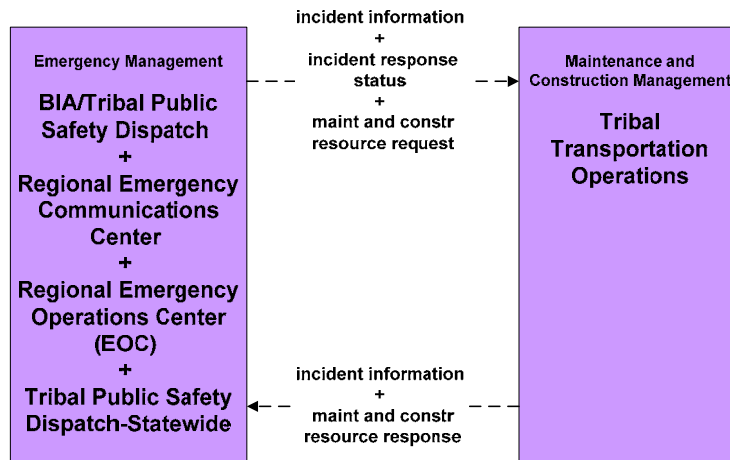
**ATMS08 - Incident Management
Municipalities (EM to MCM)**



**ATMS08 - Incident Management
County (EM to MCM)**



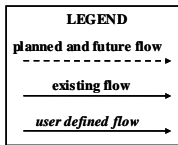
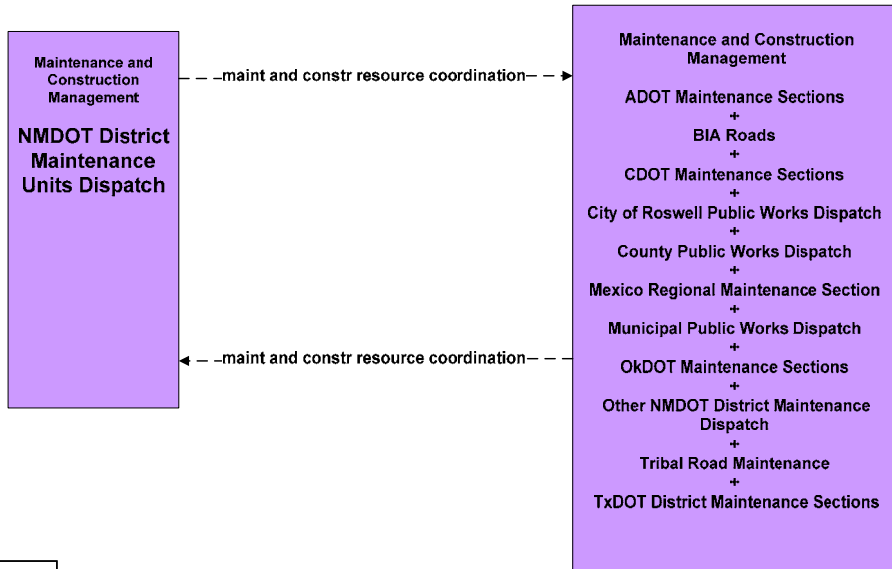
**ATMS08 - Incident Management
Tribal (EM to MCM)**



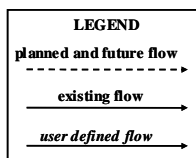
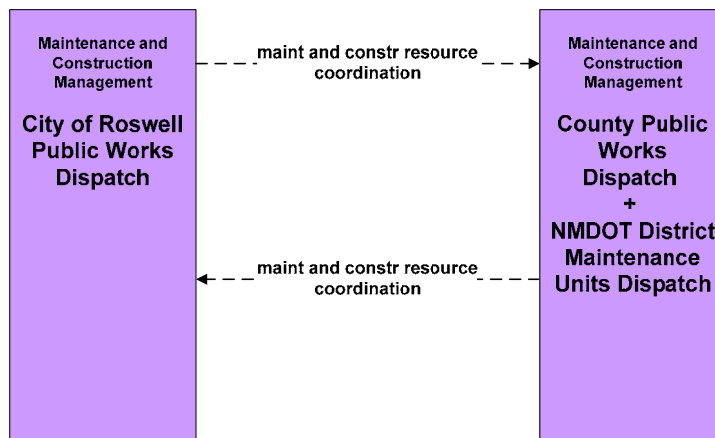
ATMS08 - Incident Management

Maintenance and Construction Management ↔ Maintenance and Construction Management

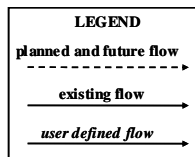
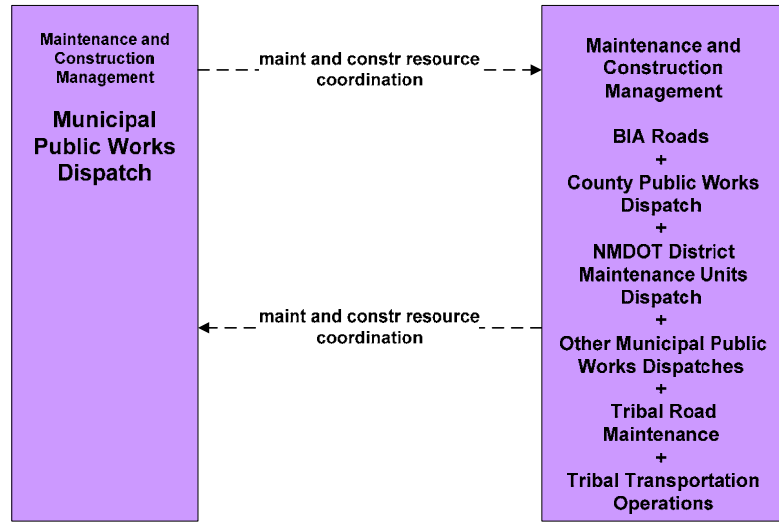
**ATMS08 - Incident Management
NMDOT District Maintenance (MCM to MCM)**



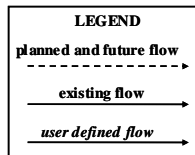
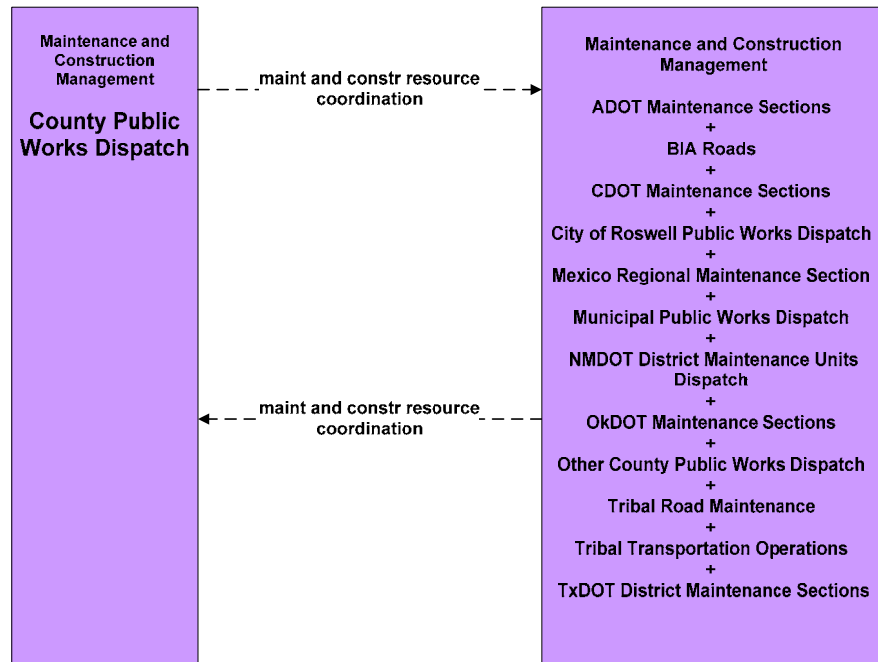
**ATMS08 - Incident Management
City of Roswell (MCM to MCM)**



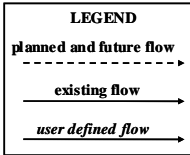
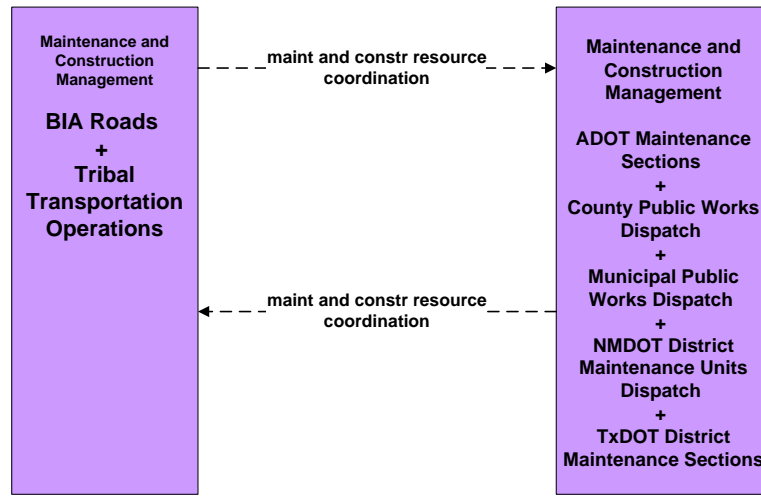
**ATMS08 - Incident Management
Municipalities (MCM to MCM)**



**ATMS08 - Incident Management
County (MCM to MCM)**

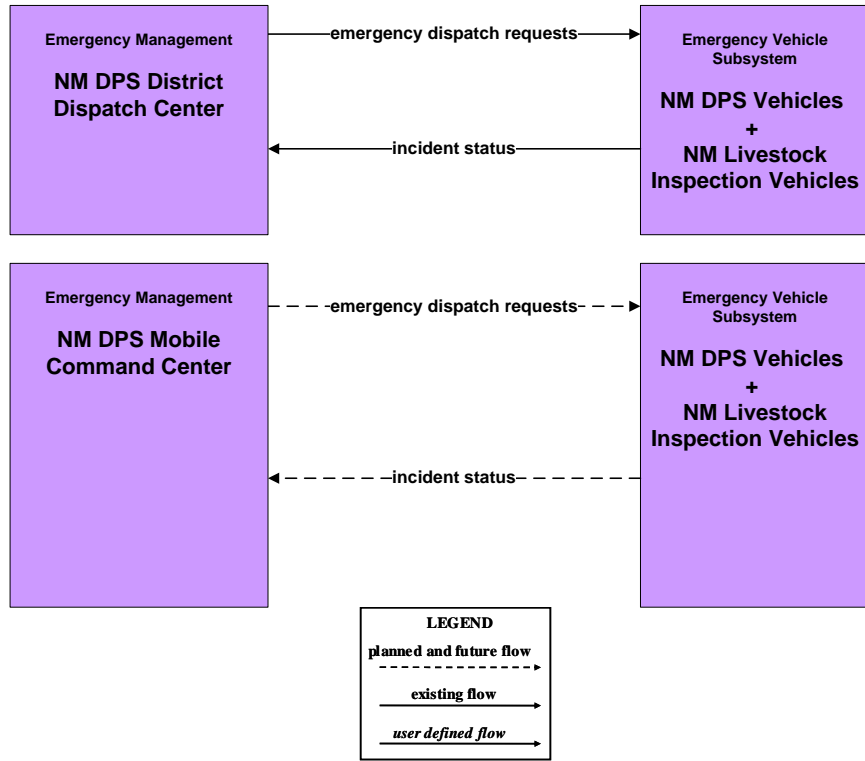


**ATMS08 - Incident Management
Tribal (MCM to MCM)**

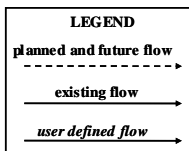
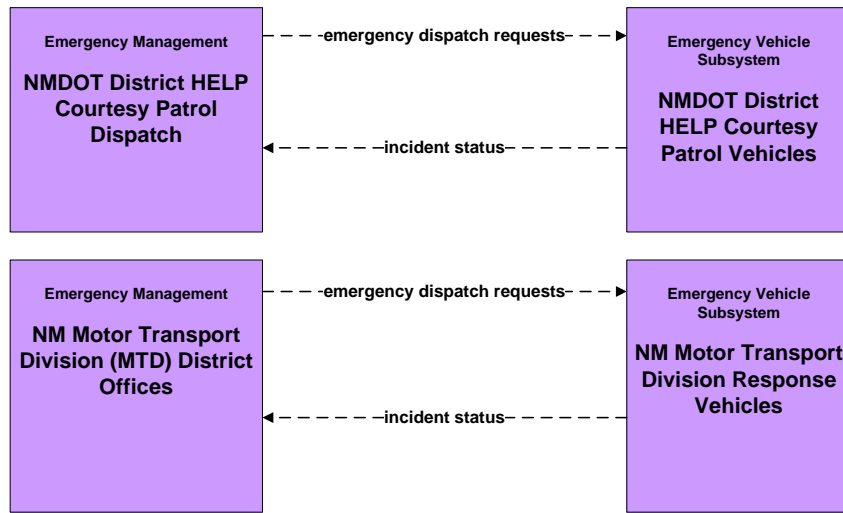


ATMS08 - Incident Management
Emergency Management ↔ Emergency Vehicles

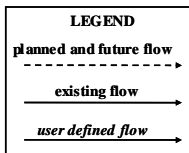
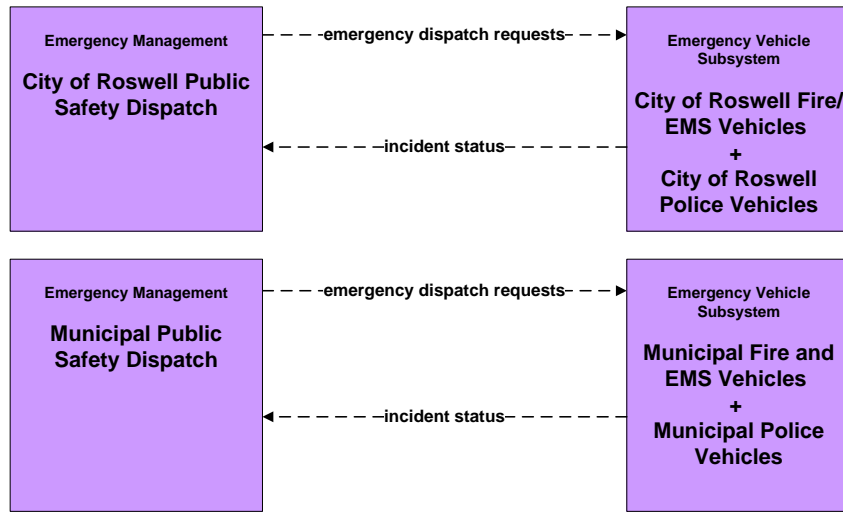
**ATMS08 - Incident Management
NM DPS (EM to EVS)**



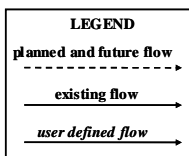
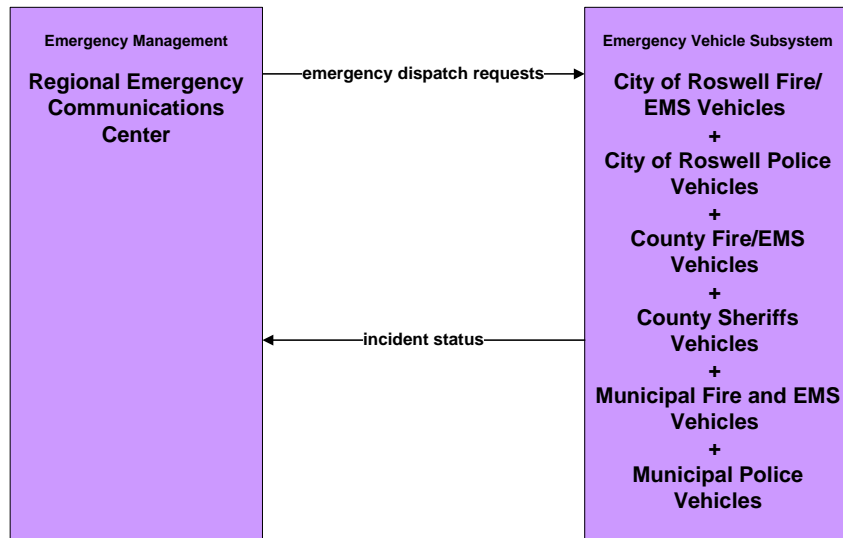
**ATMS08 - Incident Management
NMDOT (EM to EVS)**



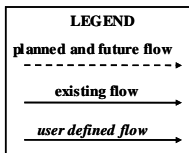
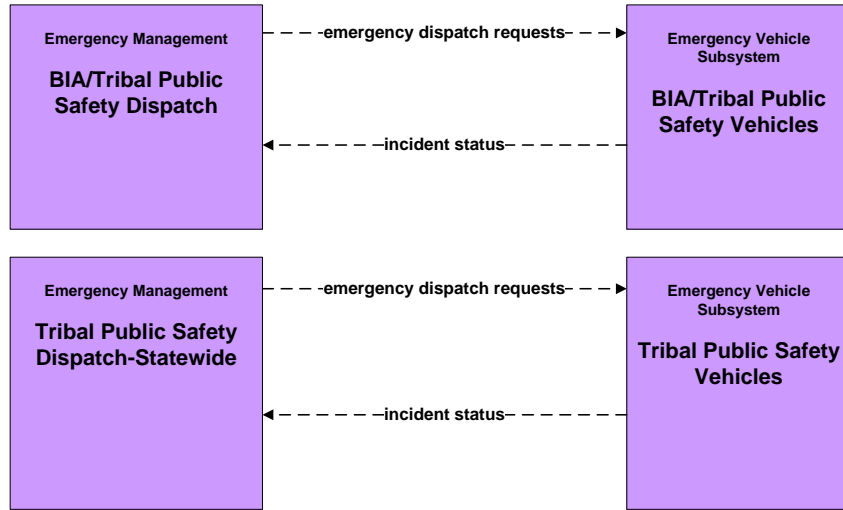
**ATMS08 - Incident Management
Municipalities (EM to EVS)**



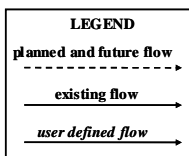
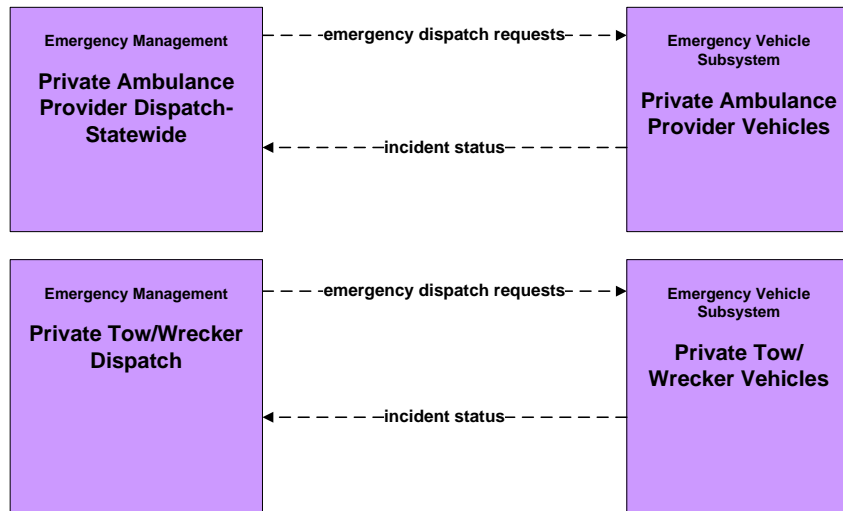
**ATMS08 - Incident Management
RECC (EM to EVS)**



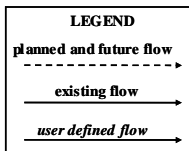
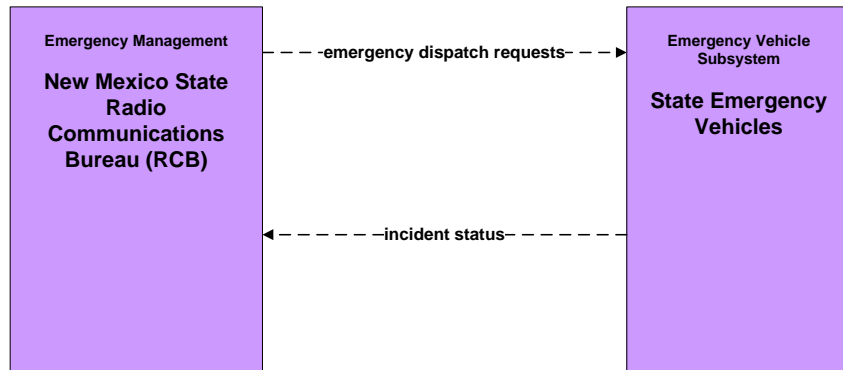
**ATMS08 - Incident Management
BIA and Tribal (EM to EVS)**



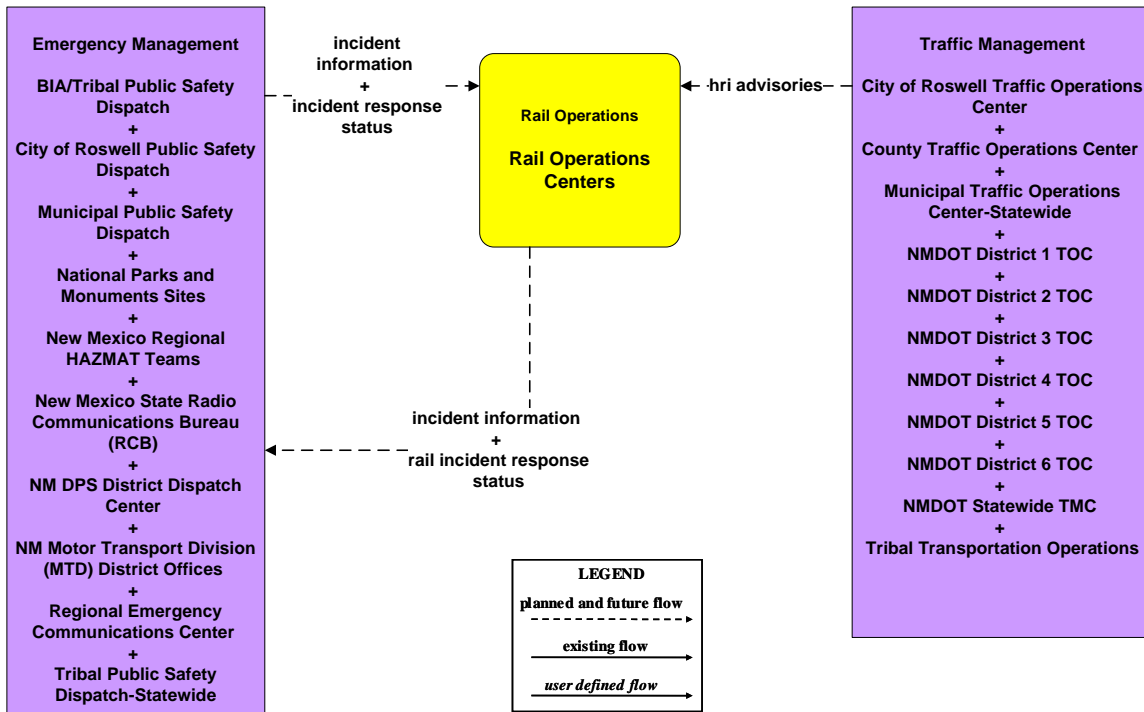
**ATMS08 - Incident Management
Private Providers (EM to EVS)**



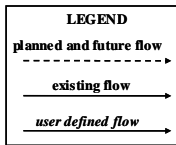
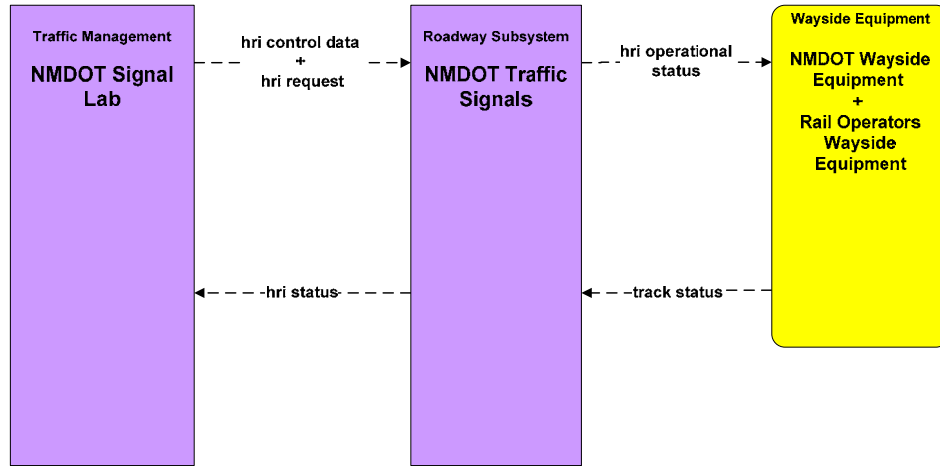
**ATMS08 - Incident Management
NM State Radio Communications Bureau (RCB) (EM to EVS)**



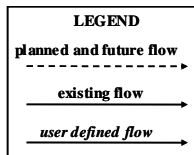
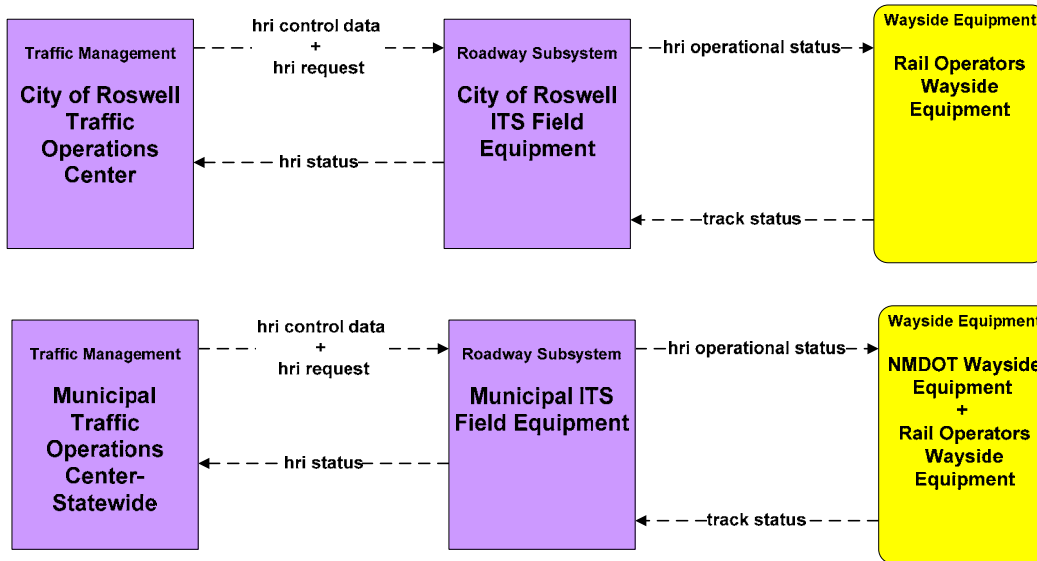
**ATMS08 - Incident Management
Rail Operations Coordination**



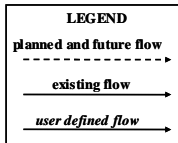
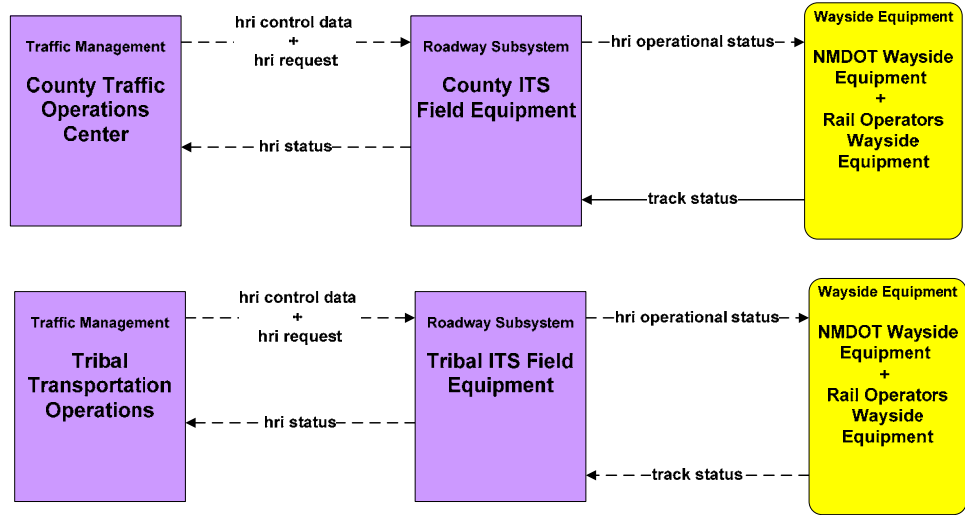
**ATMS13 - Standard Railroad Crossing
NMDOT**



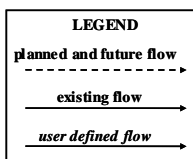
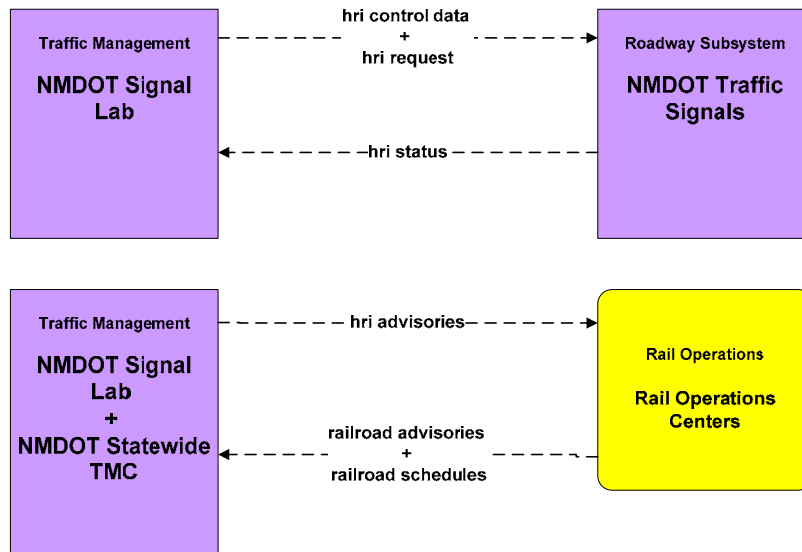
**ATMS13 - Standard Railroad Crossing
Municipalities**



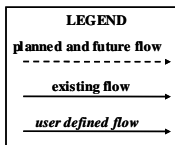
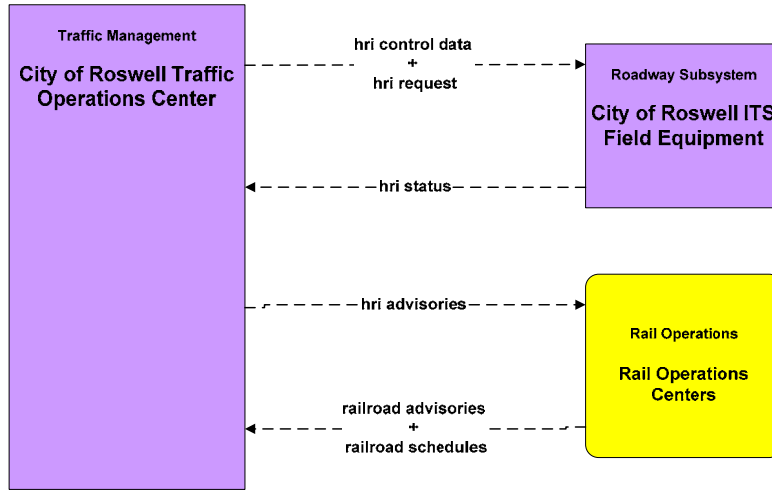
**ATMS13 - Standard Railroad Crossing
Counties and Tribal**



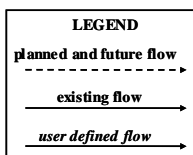
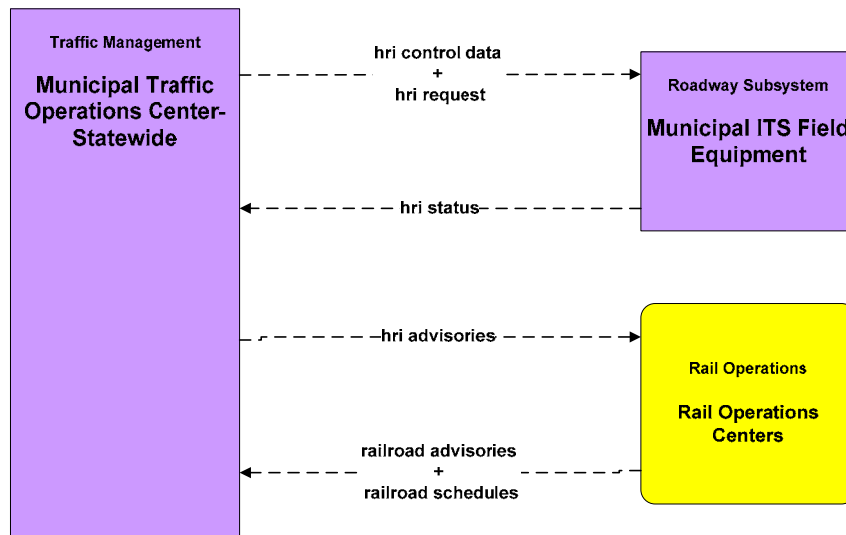
**ATMS15 - Railroad Operations Coordination
NMDOT**



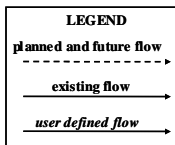
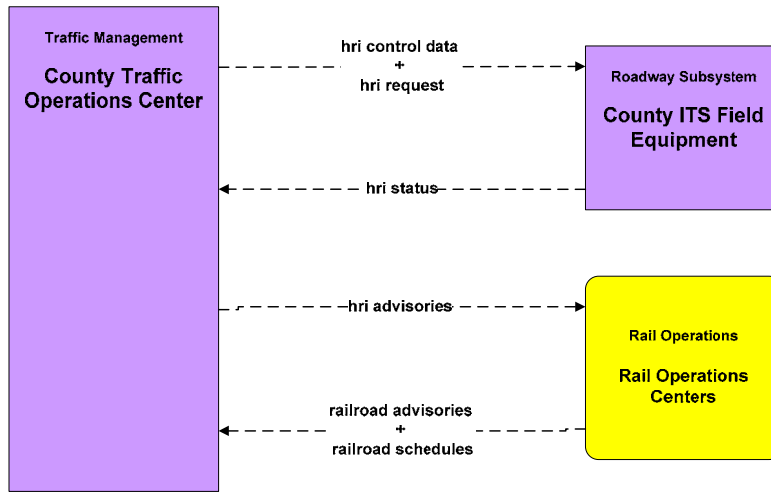
ATMS15 - Railroad Operations Coordination
City of Roswell



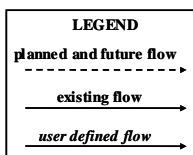
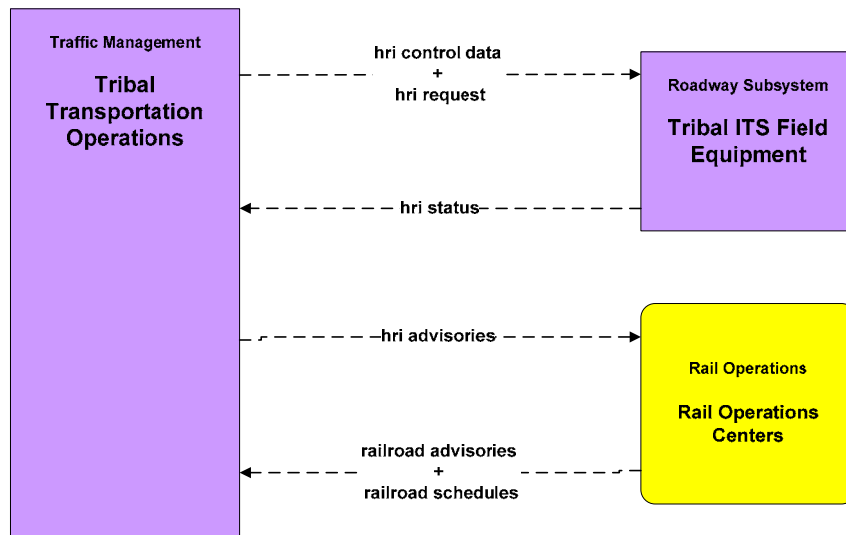
ATMS15 - Railroad Operations Coordination
Municipalities

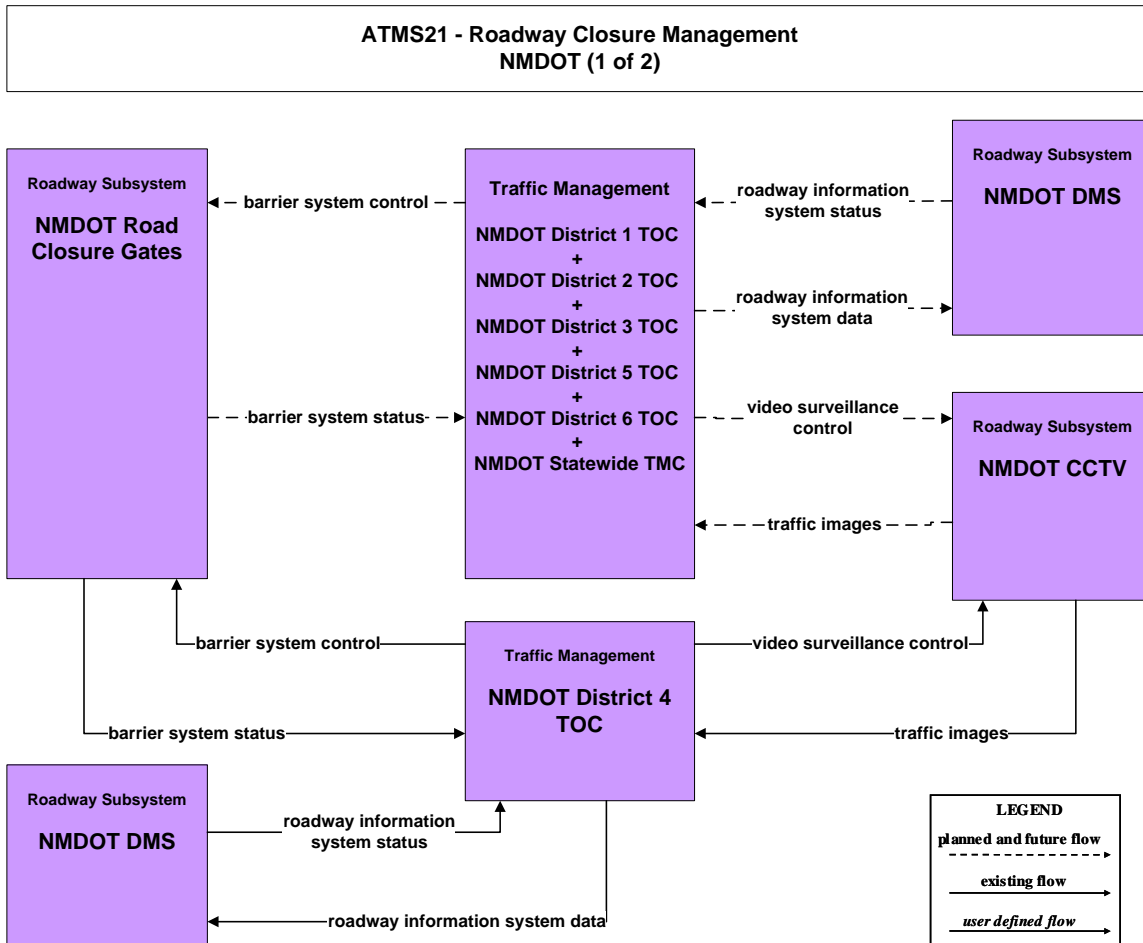
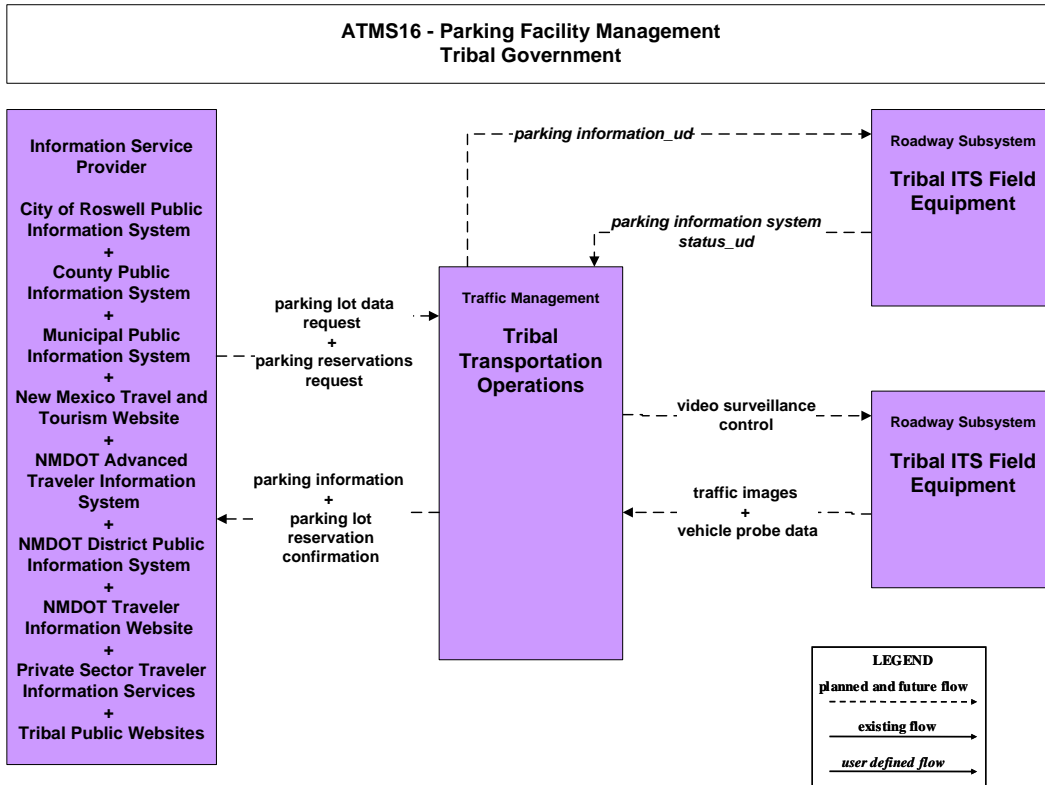


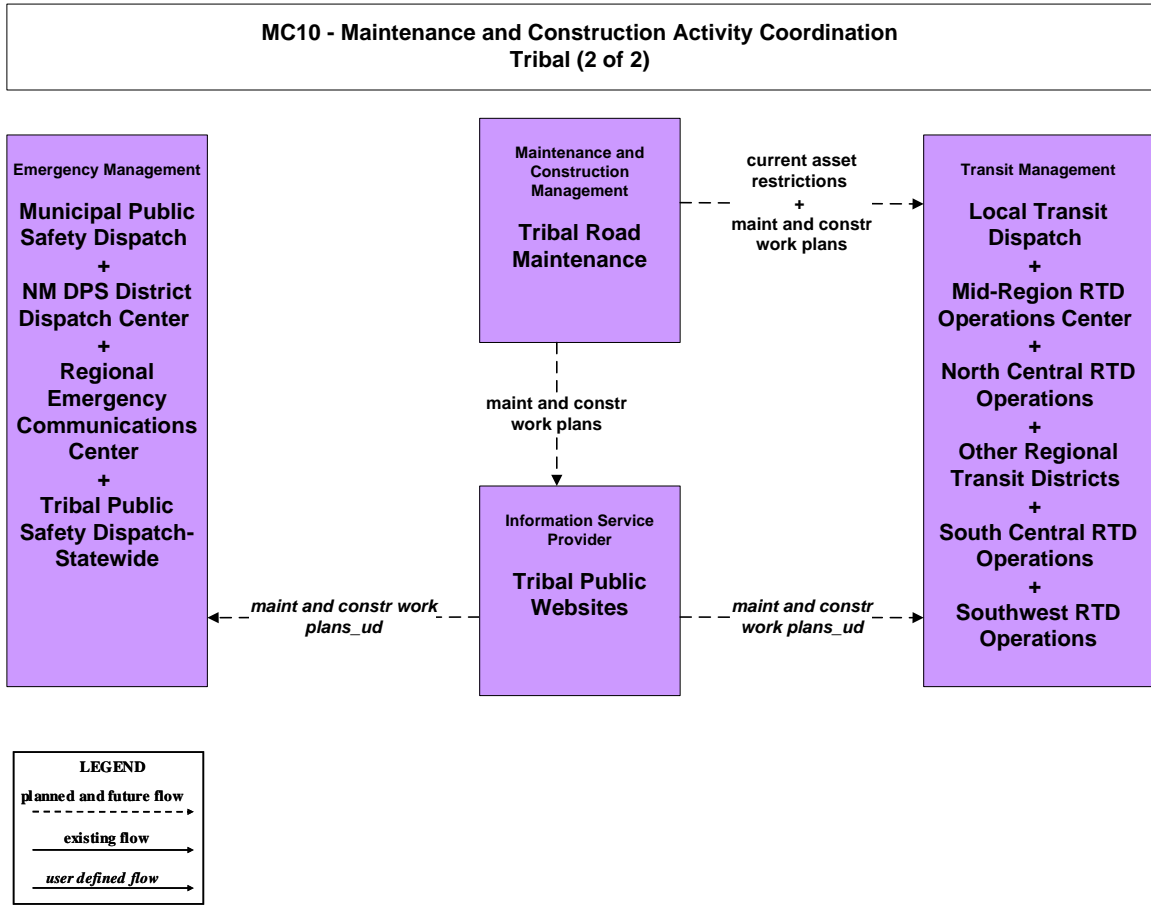
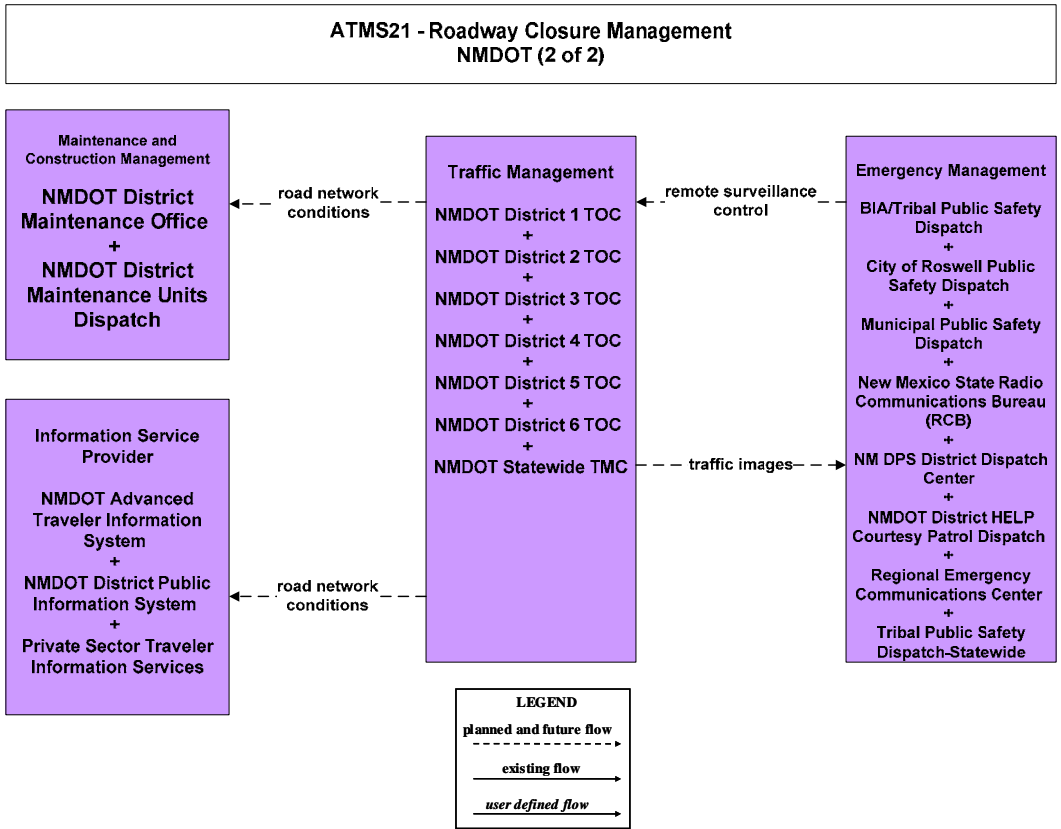
ATMS15 - Railroad Operations Coordination
Counties



ATMS15 - Railroad Operations Coordination
Tribal





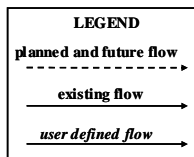
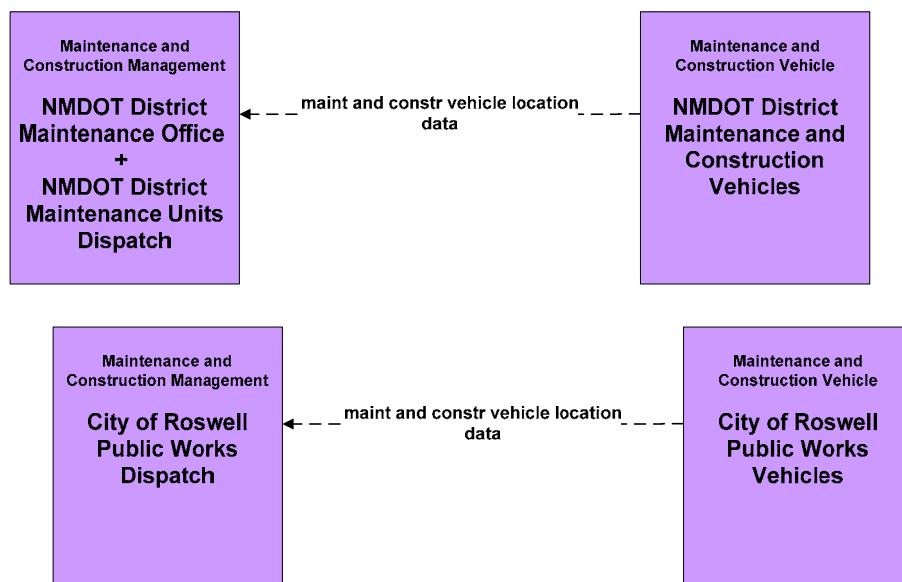


New Mexico Statewide ITS Architecture

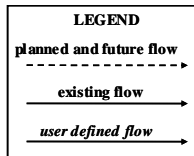
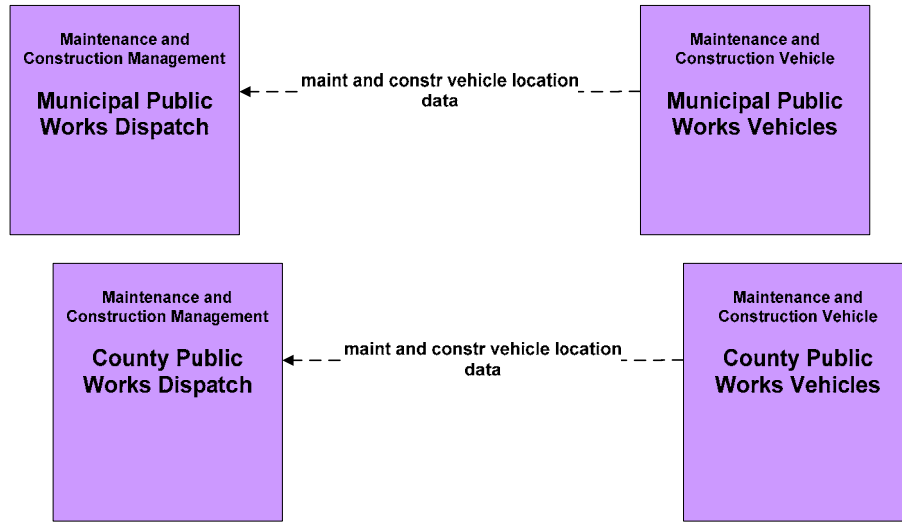
Customized Market Package Diagrams

Maintenance and Construction (MC)

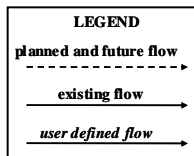
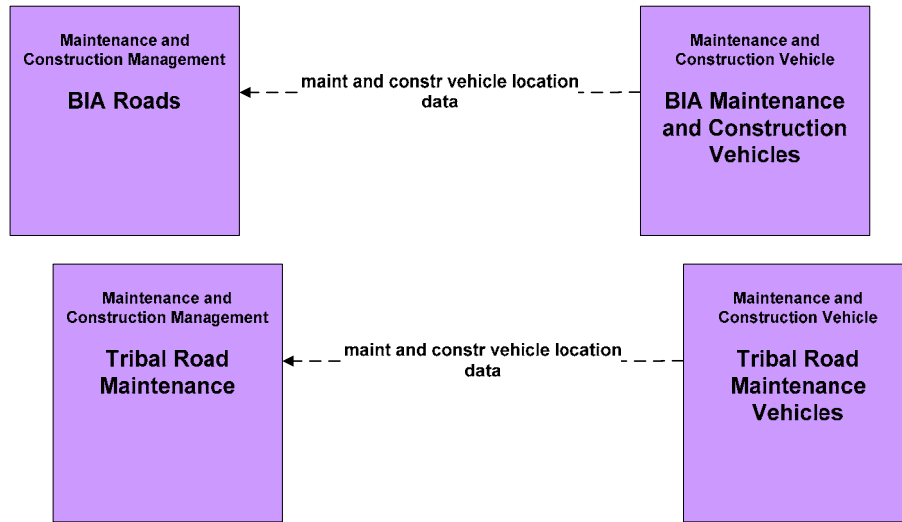
MC01 - Maintenance and Construction Vehicle and Equipment Tracking
NMDOT and City of Roswell



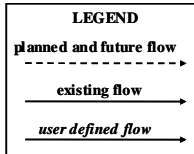
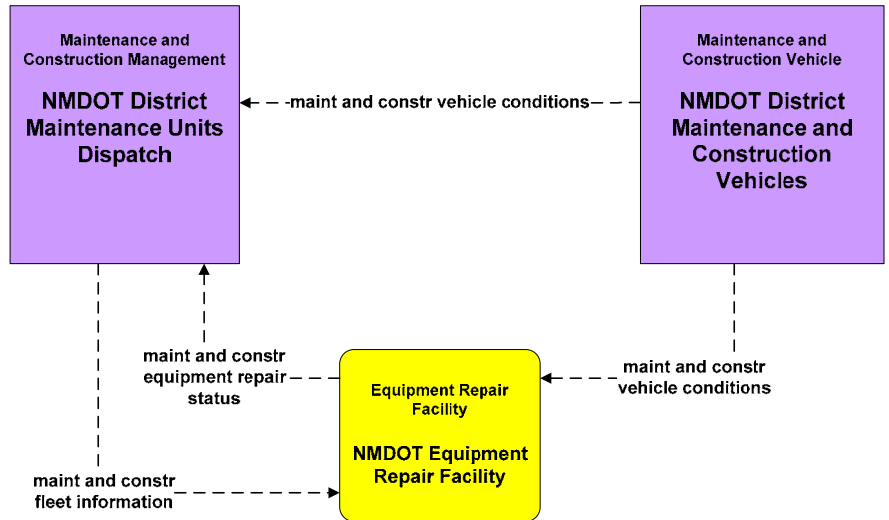
**MC01 - Maintenance and Construction Vehicle and Equipment Tracking
Municipal and County**



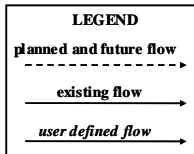
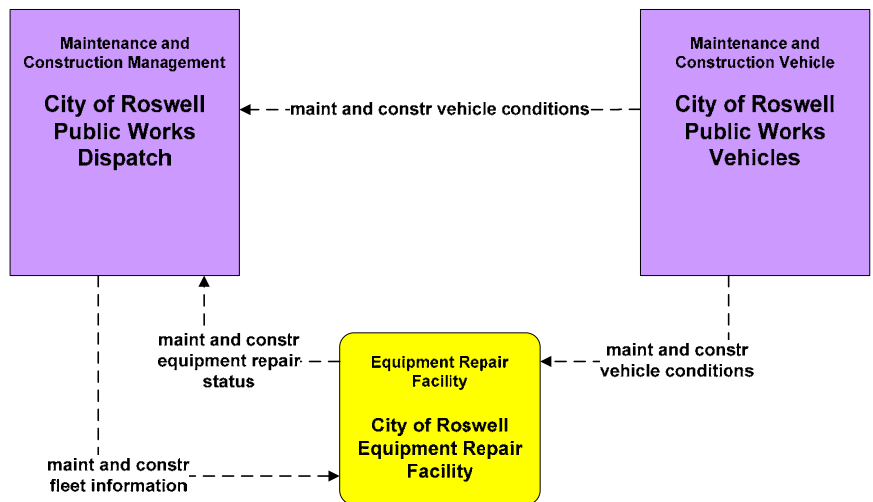
**MC01 - Maintenance and Construction Vehicle and Equipment Tracking
BIA and Tribal**



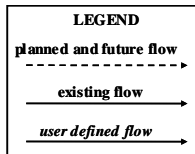
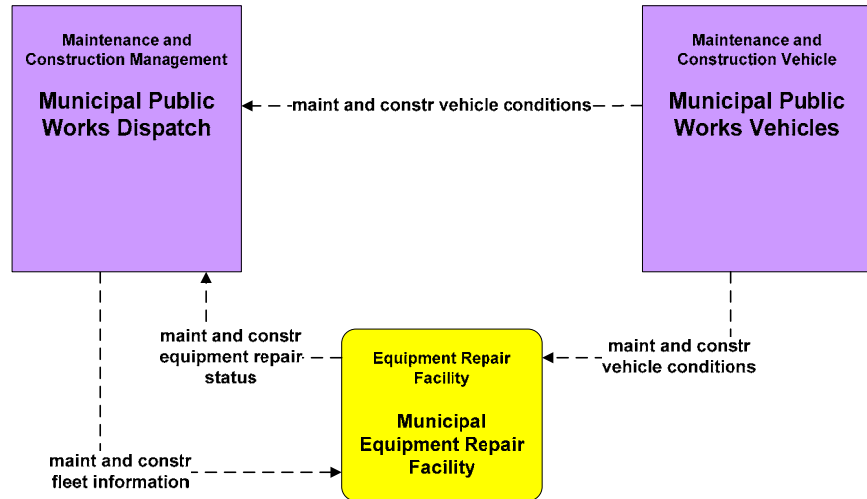
**MC02 - Maintenance and Construction Vehicle Maintenance
NMDOT**



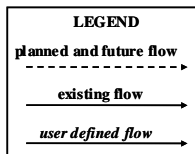
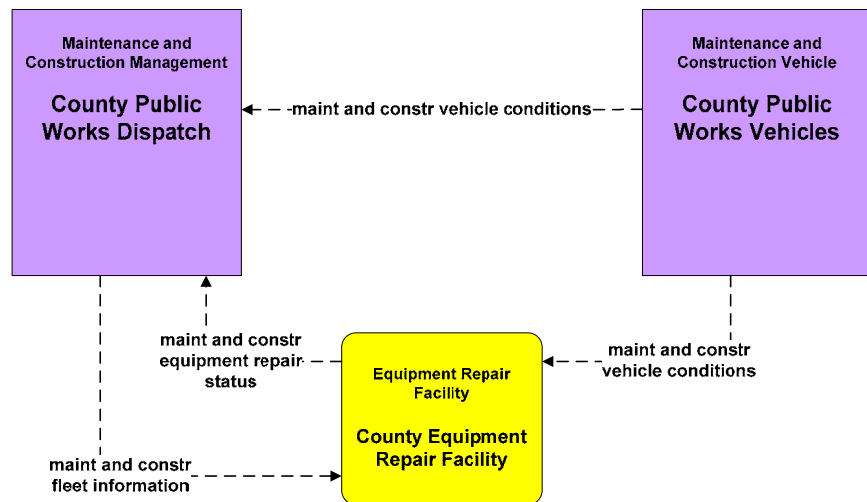
**MC02 - Maintenance and Construction Vehicle Maintenance
City of Roswell**



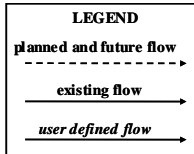
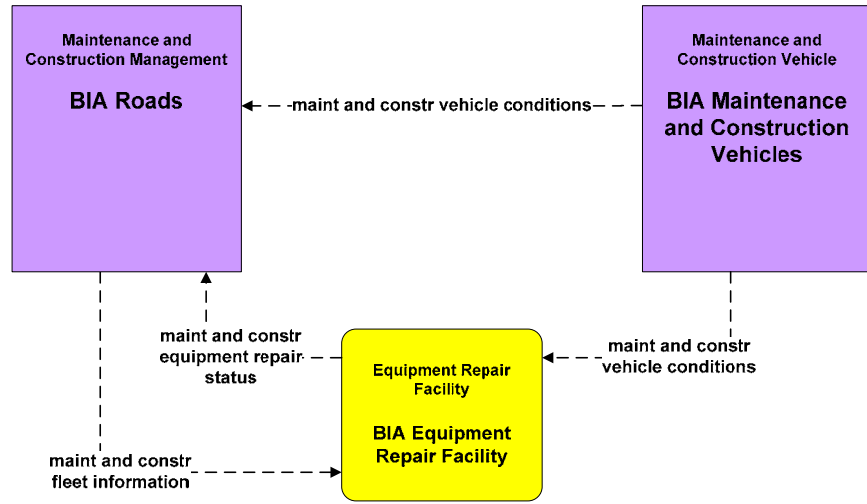
**MC02 - Maintenance and Construction Vehicle Maintenance
Municipalities**



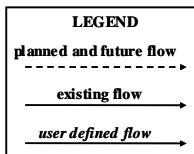
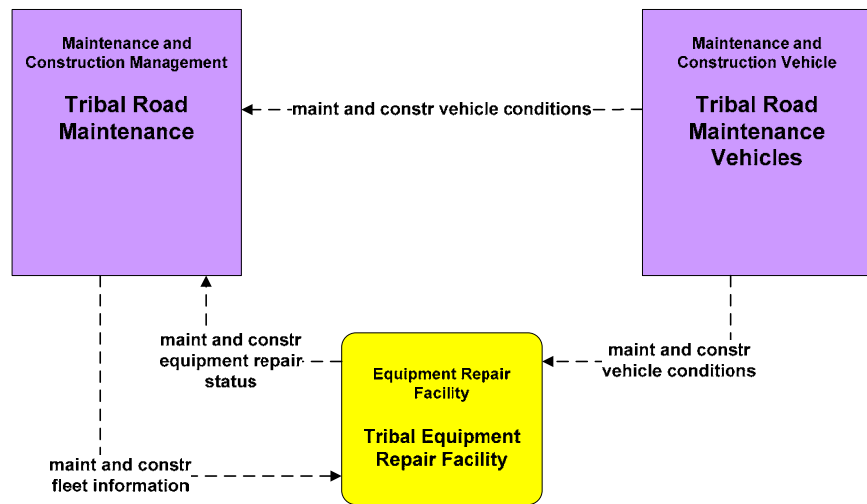
**MC02 - Maintenance and Construction Vehicle Maintenance
Counties**



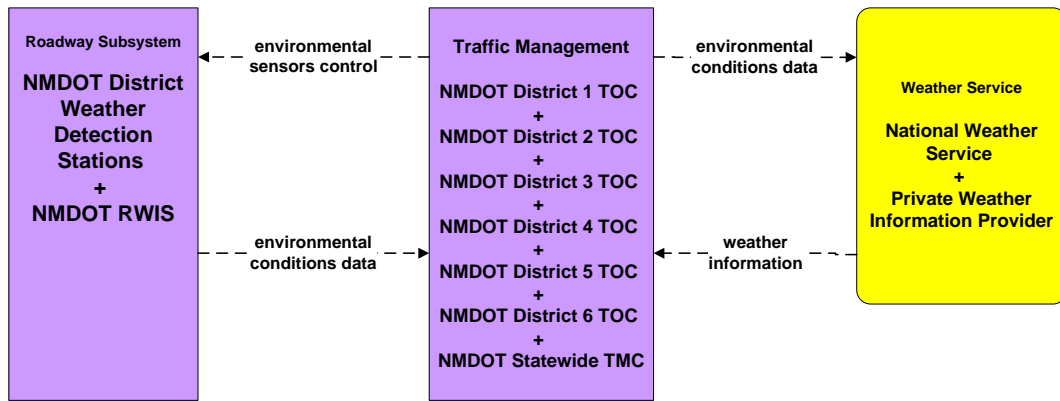
**MC02 - Maintenance and Construction Vehicle Maintenance
BIA**



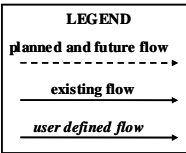
**MC02 - Maintenance and Construction Vehicle Maintenance
Tribal**



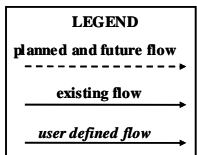
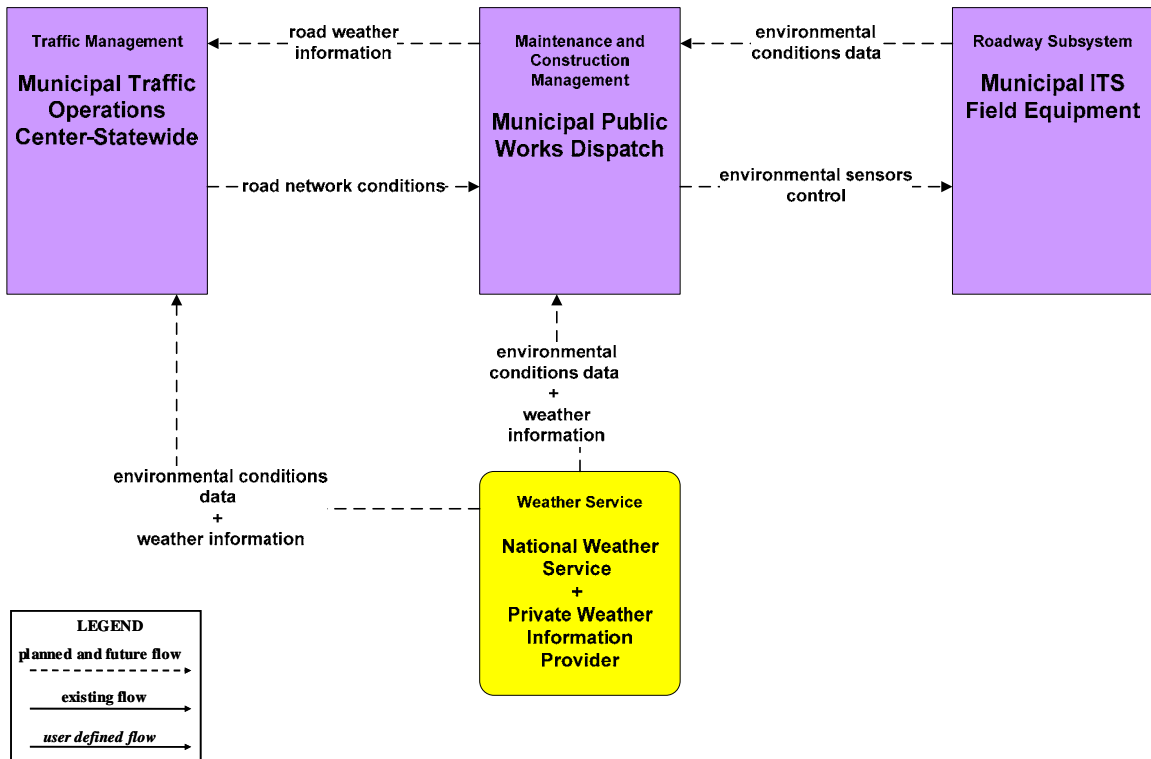
**MC03 - Road Weather Data Collection (Previously ATMS18)
NMDOT**

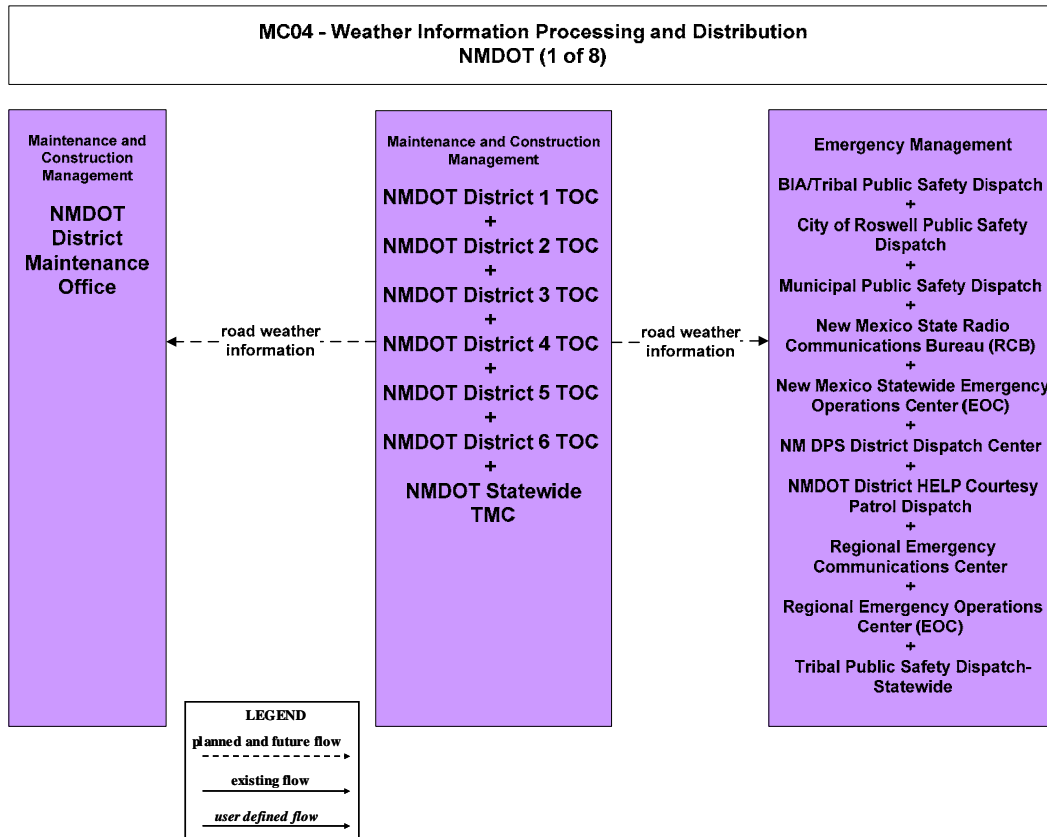
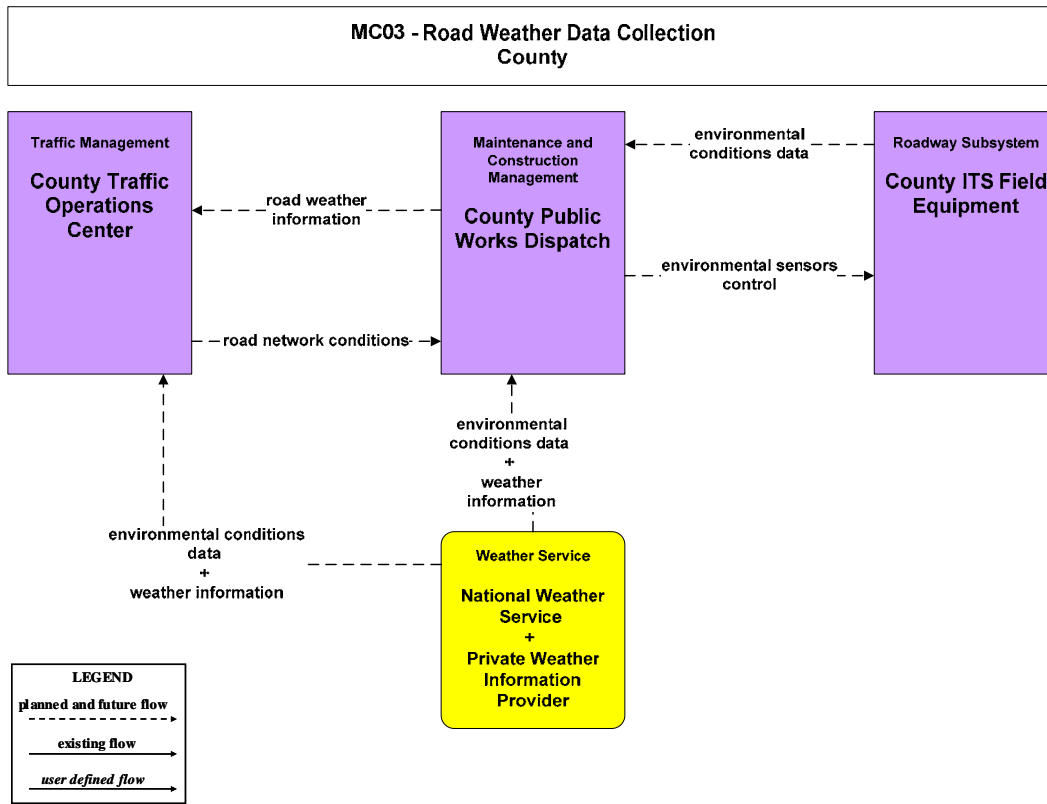


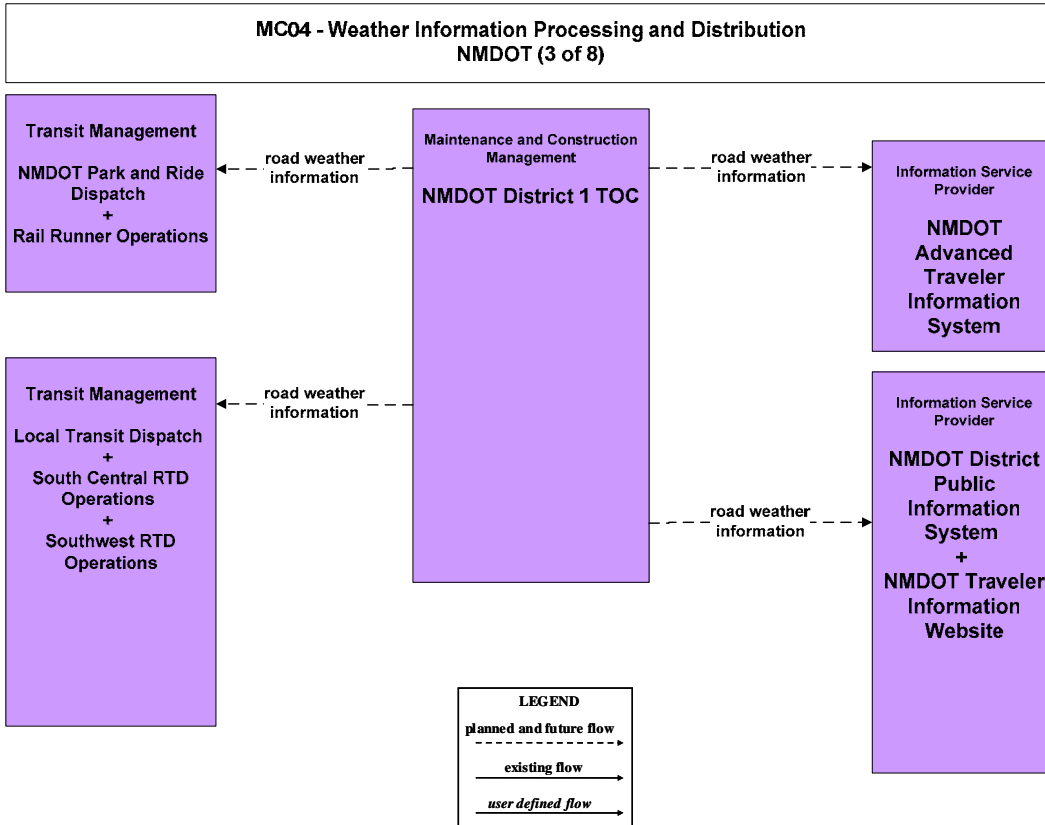
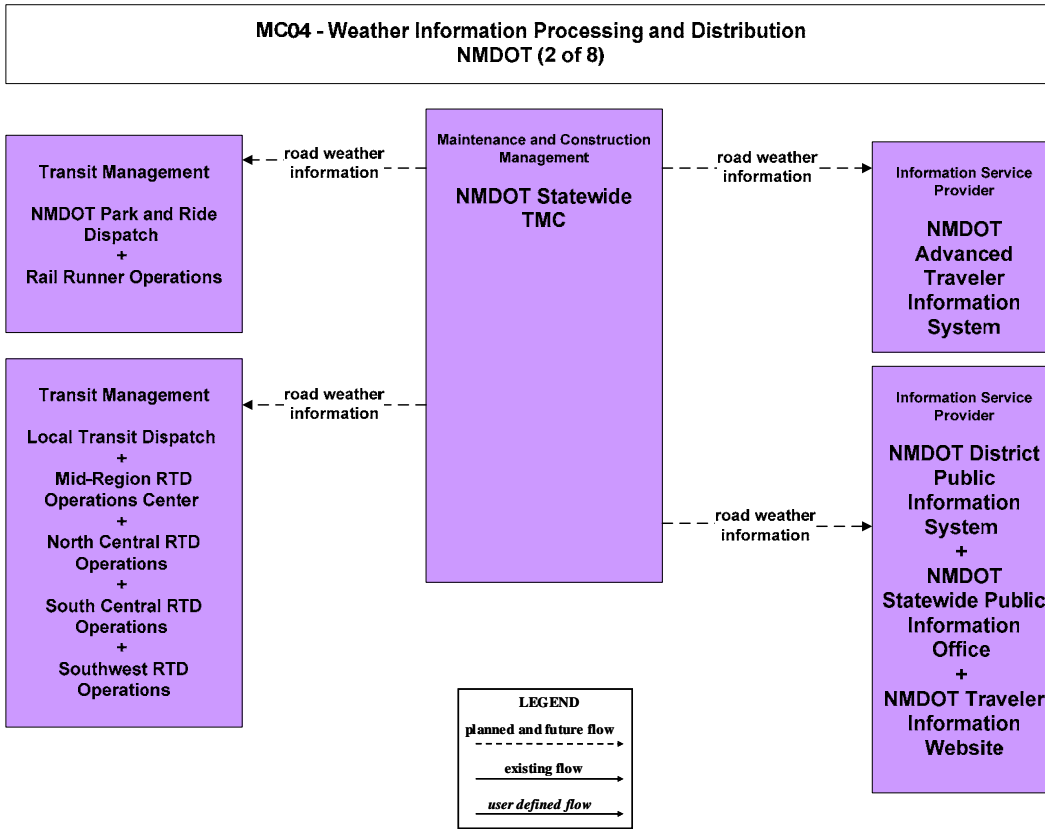
NOTE: NMDOT RWIS are the same as ESS (Environmental Sensor Stations).

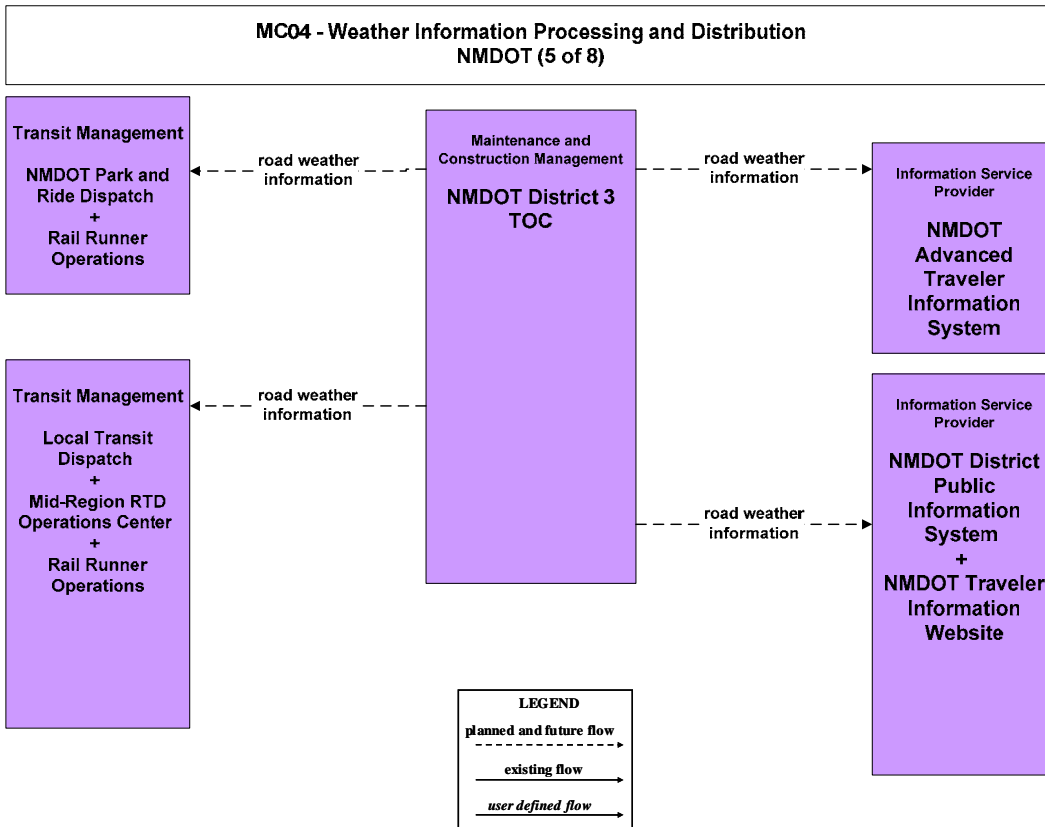
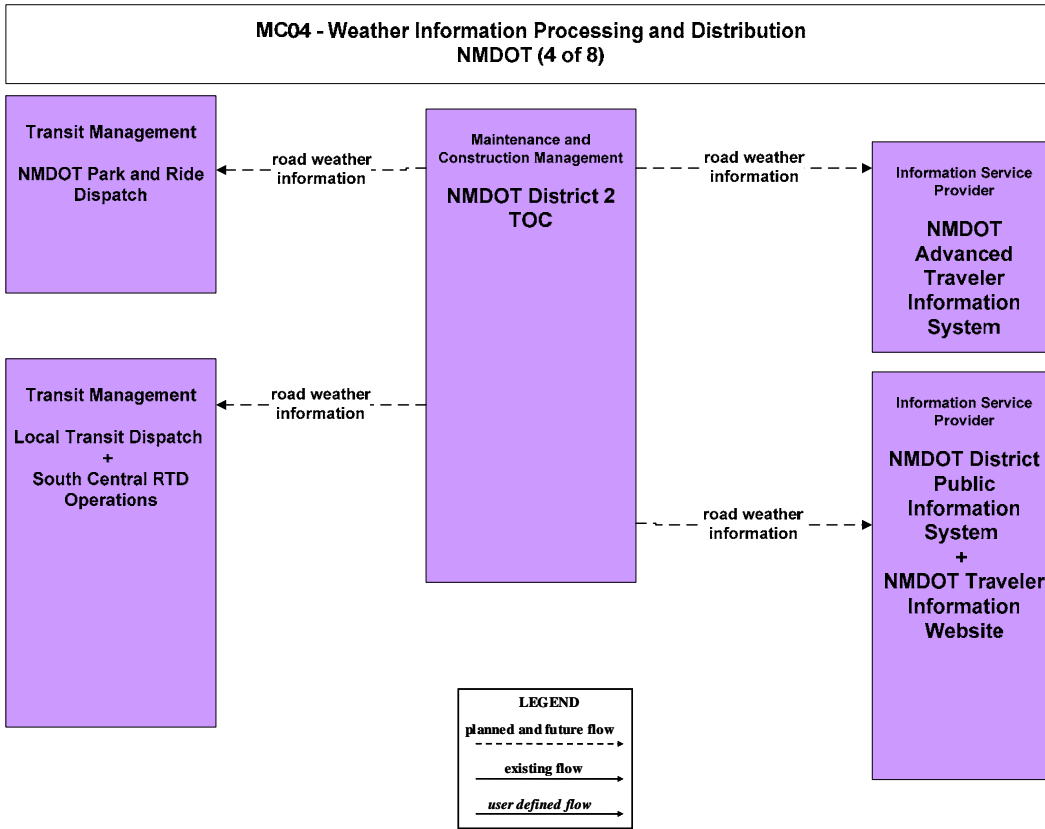


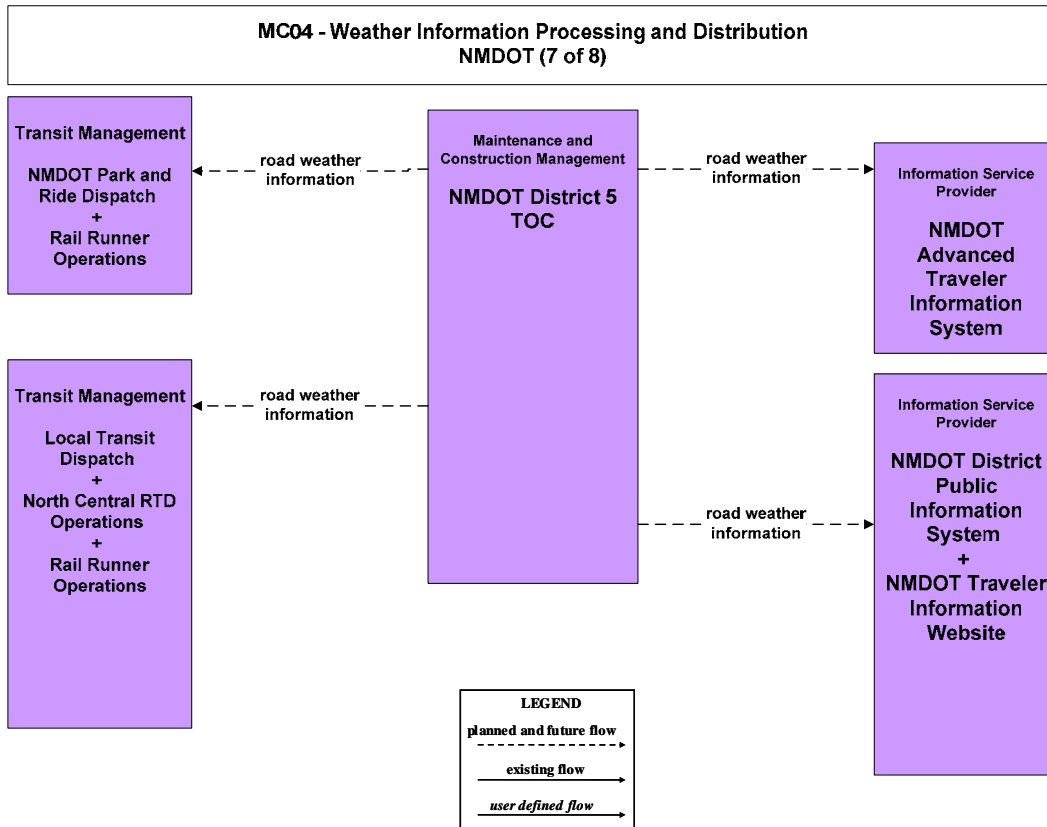
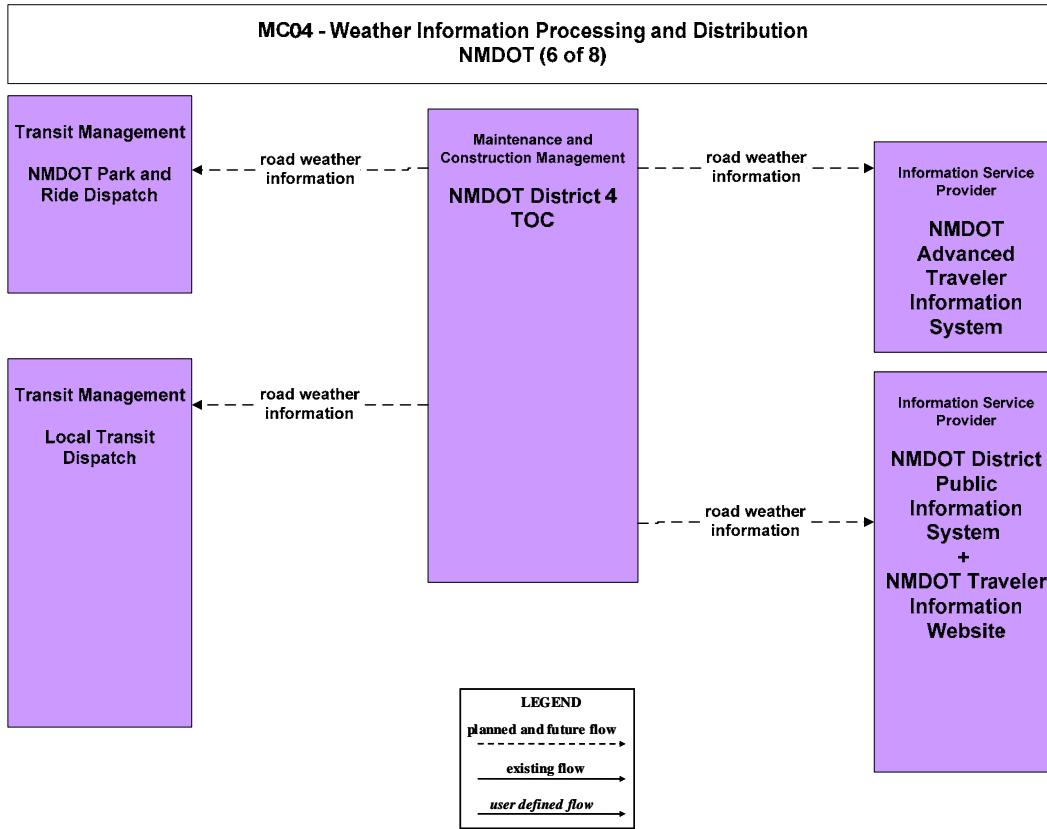
**MC03 - Road Weather Data Collection
Municipalities**

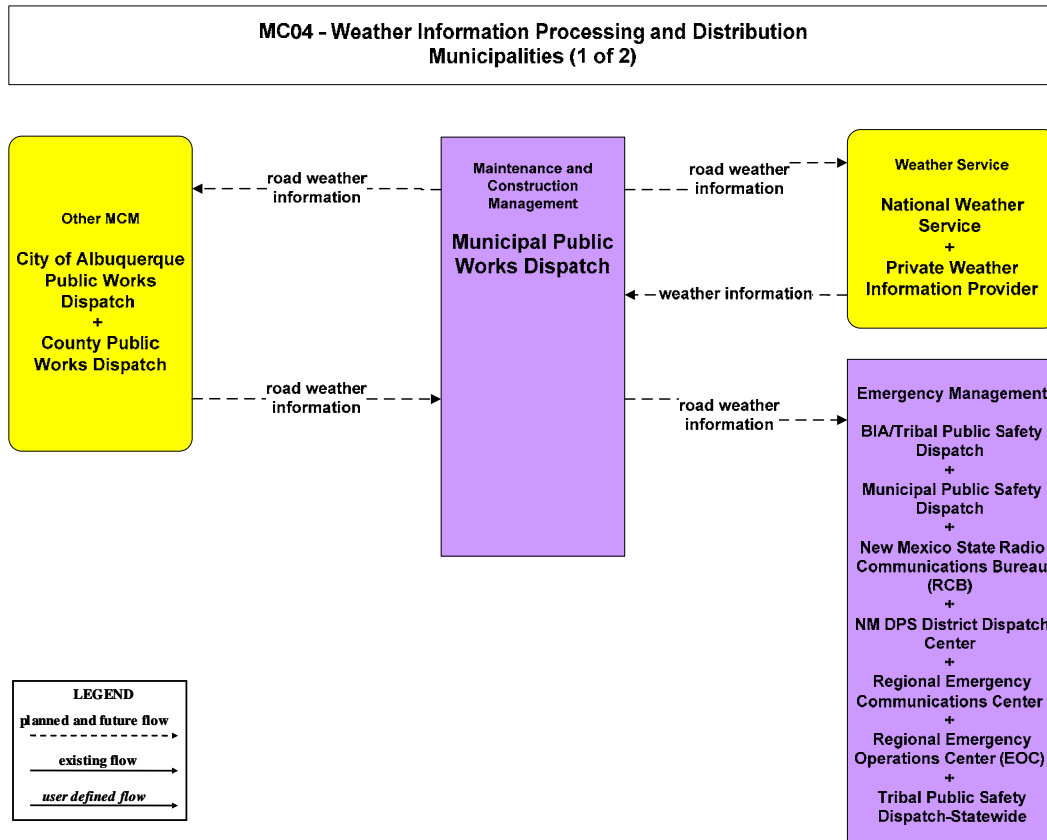
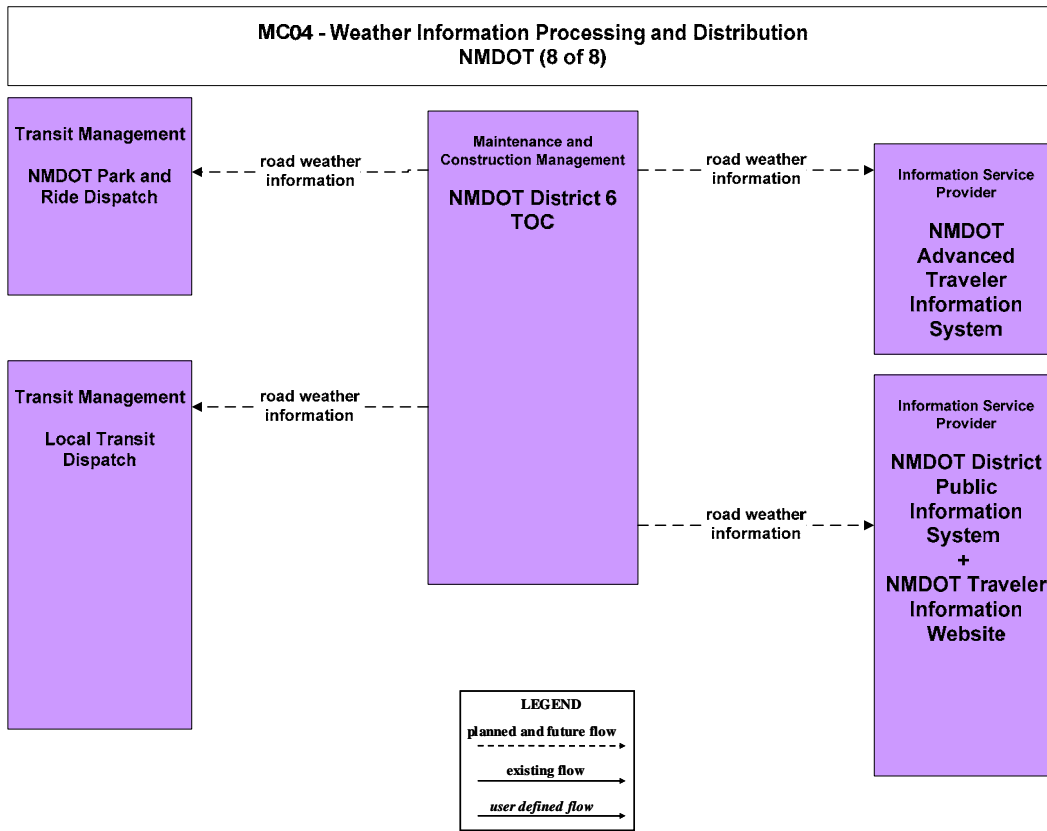


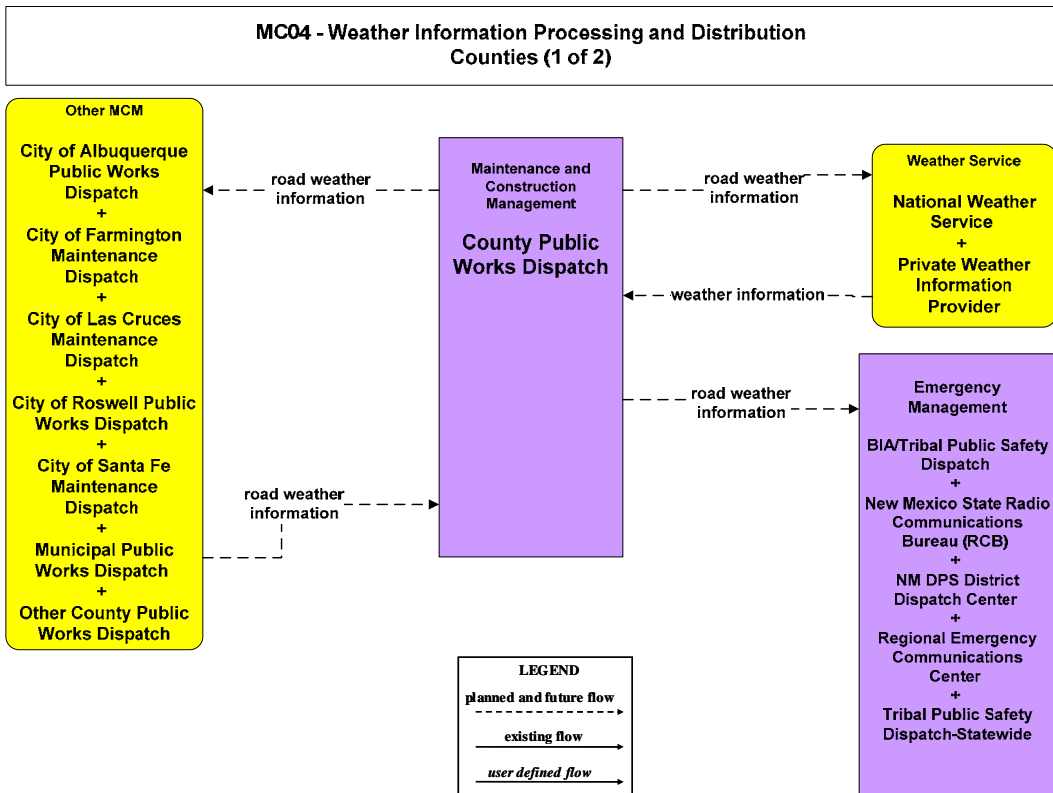
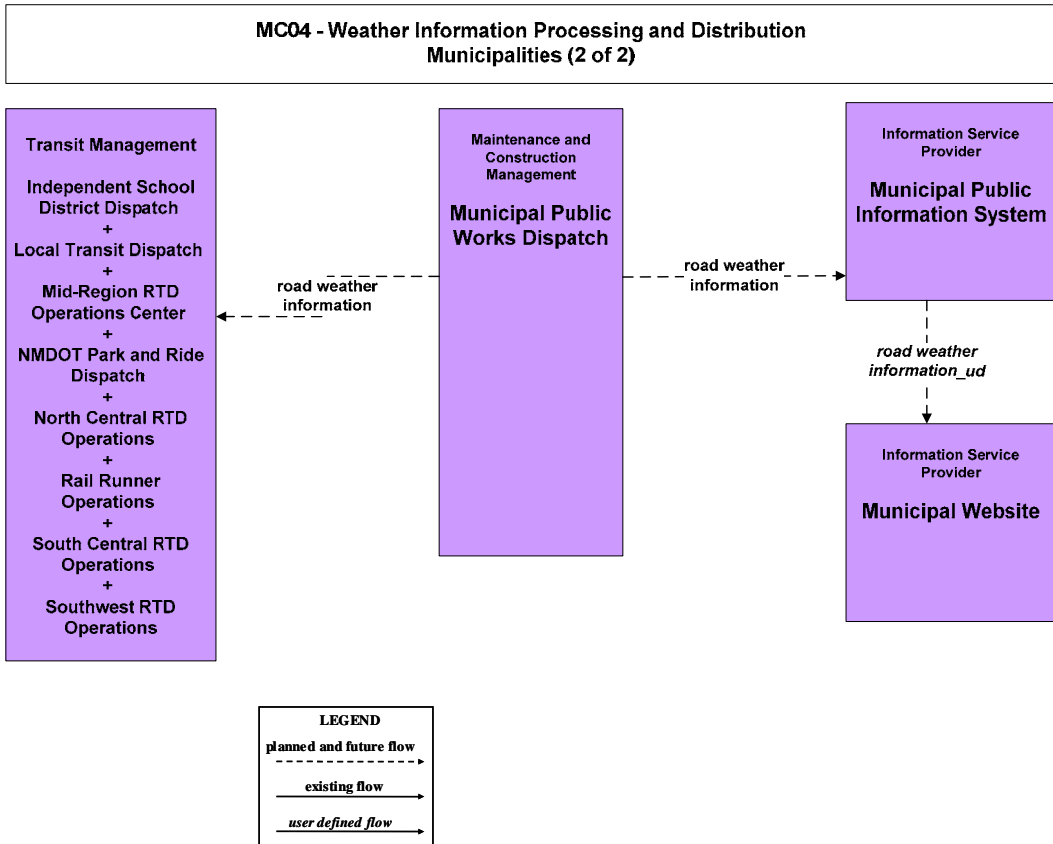




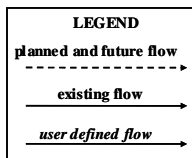
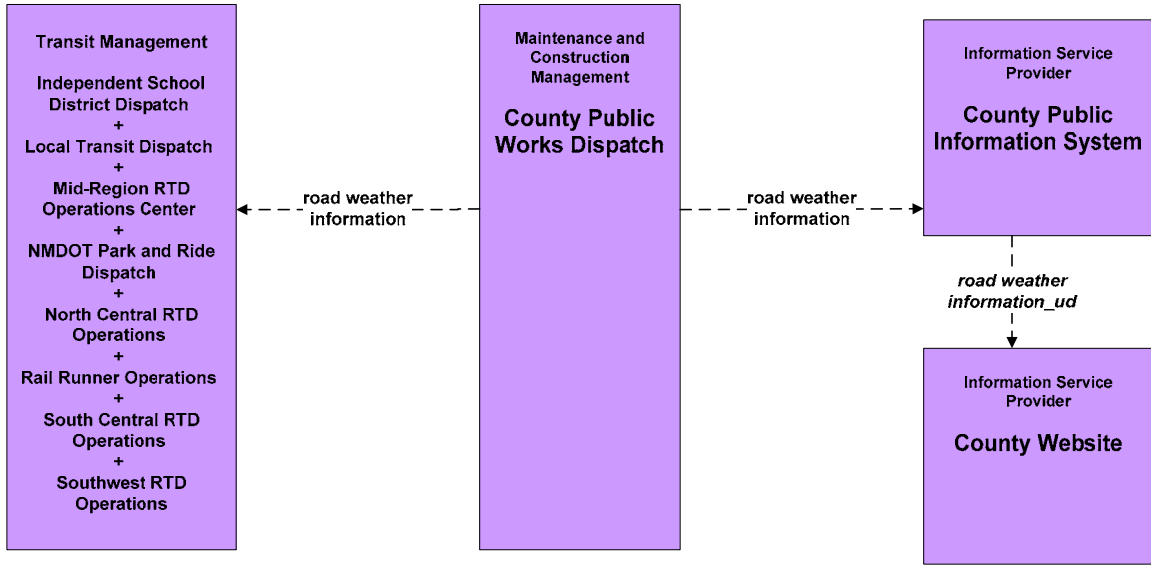




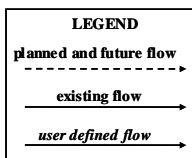
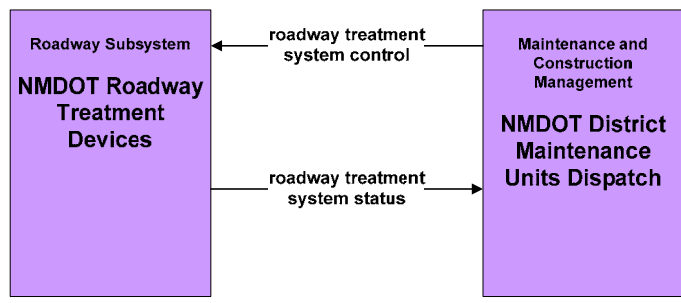




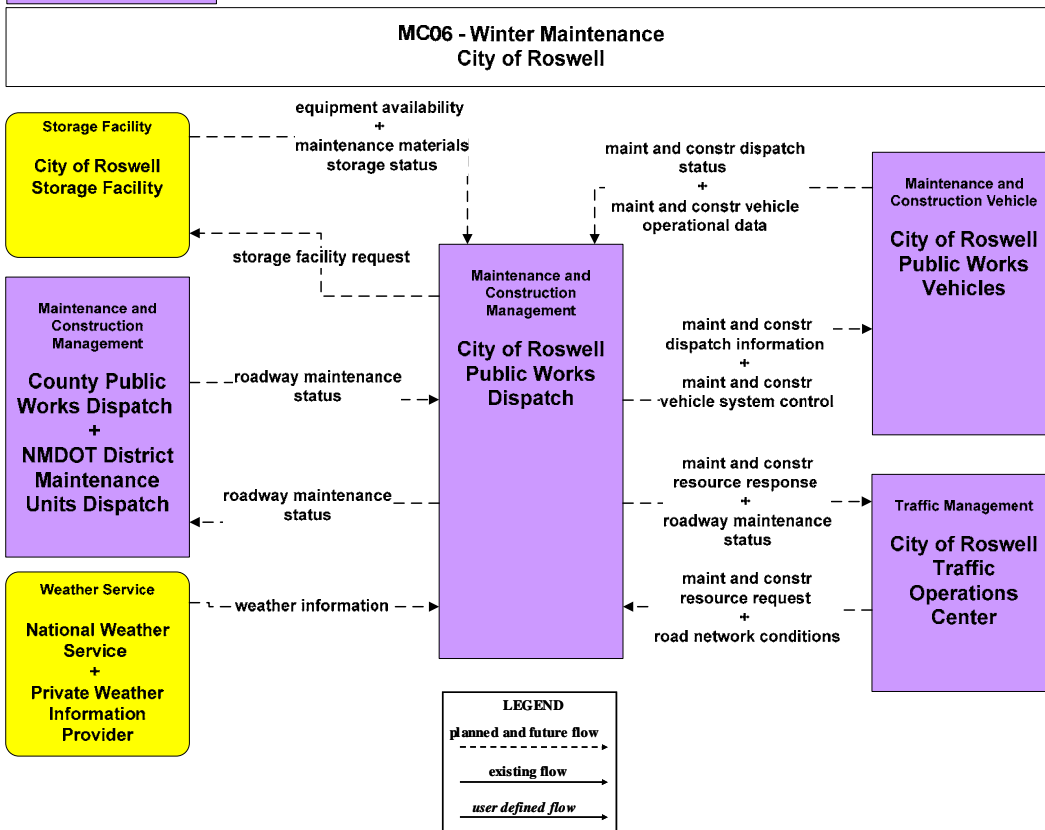
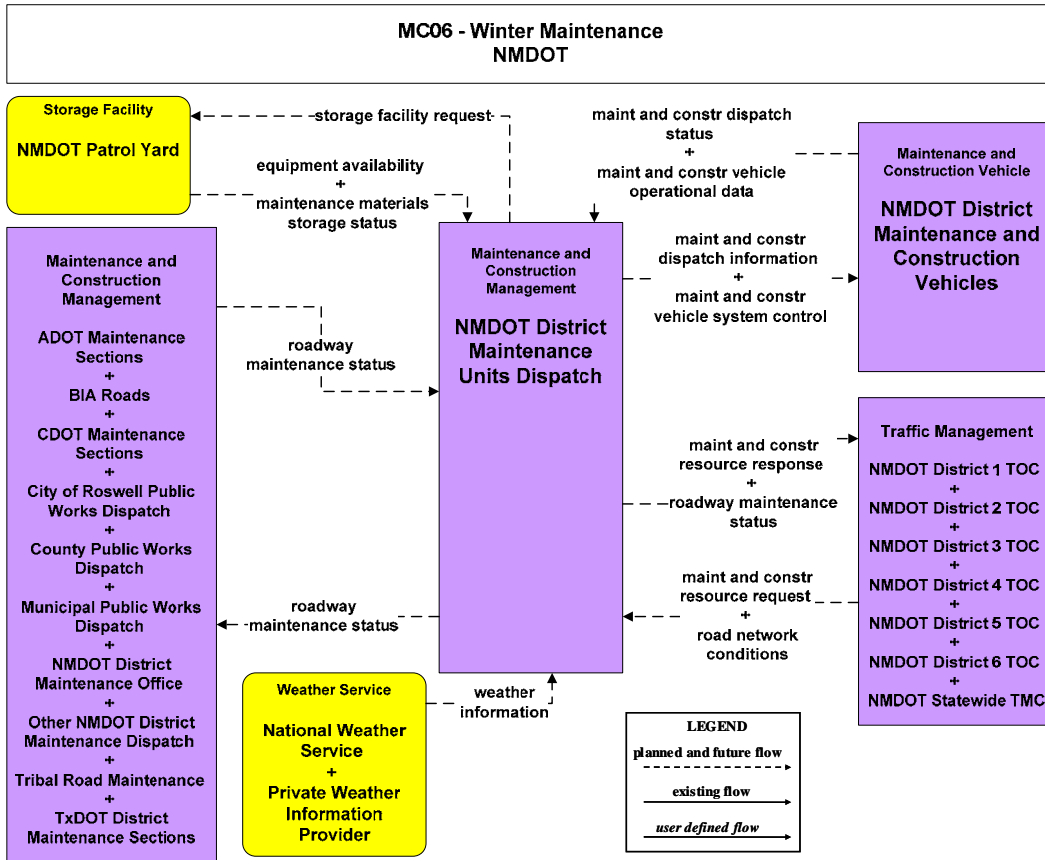
**MC04 - Weather Information Processing and Distribution
Counties (2 of 2)**

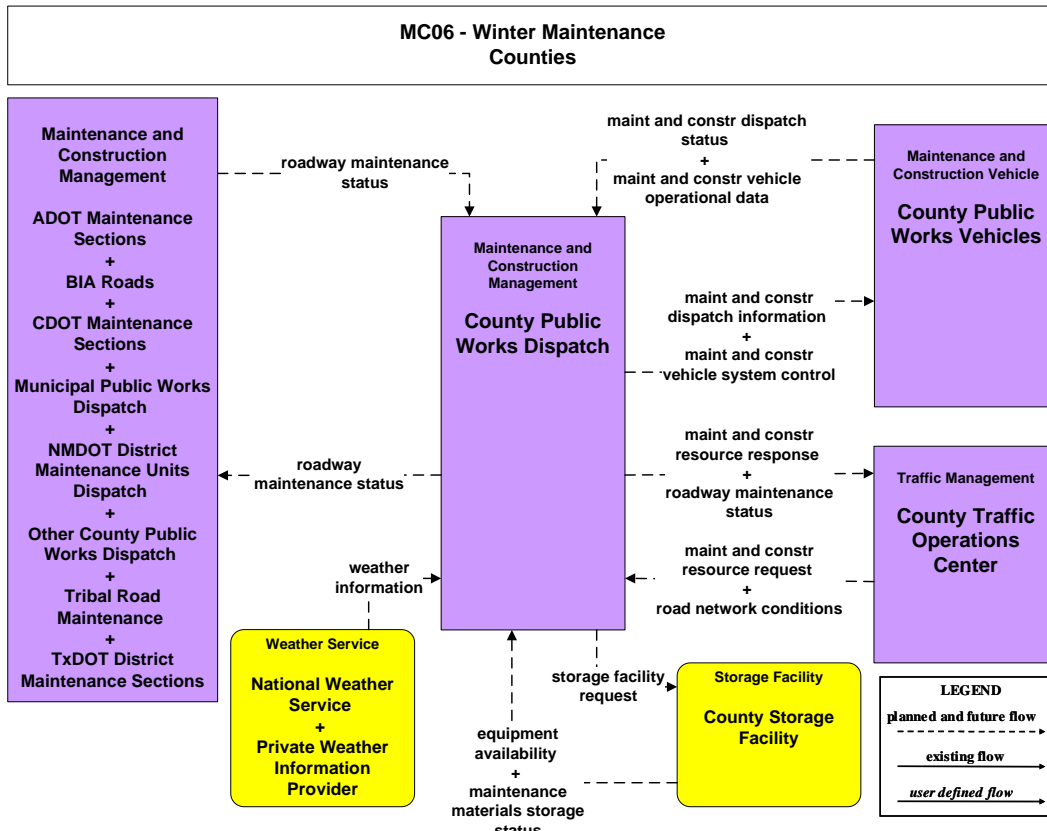
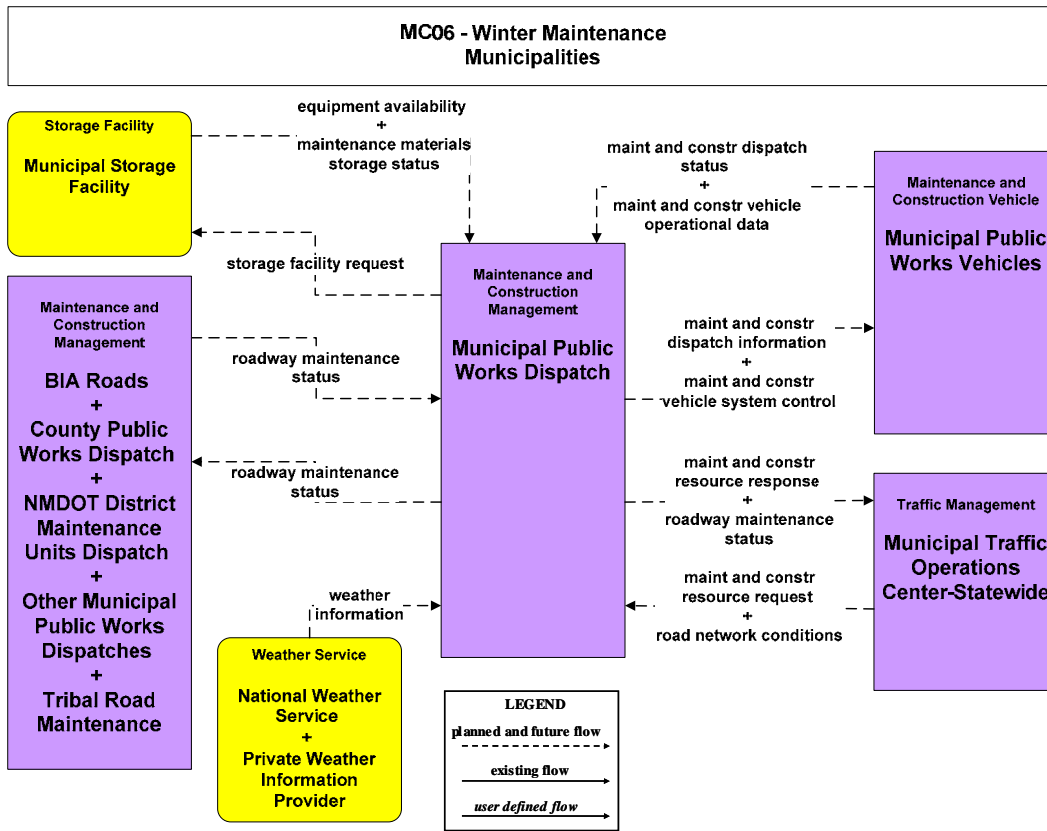


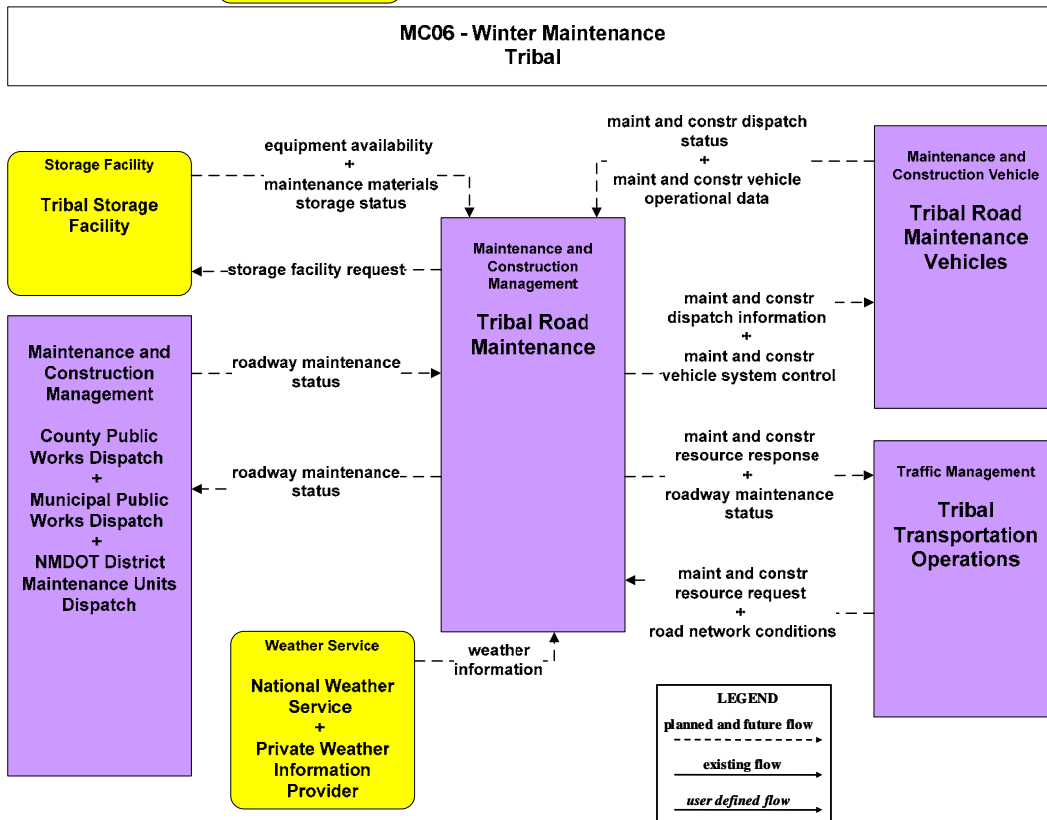
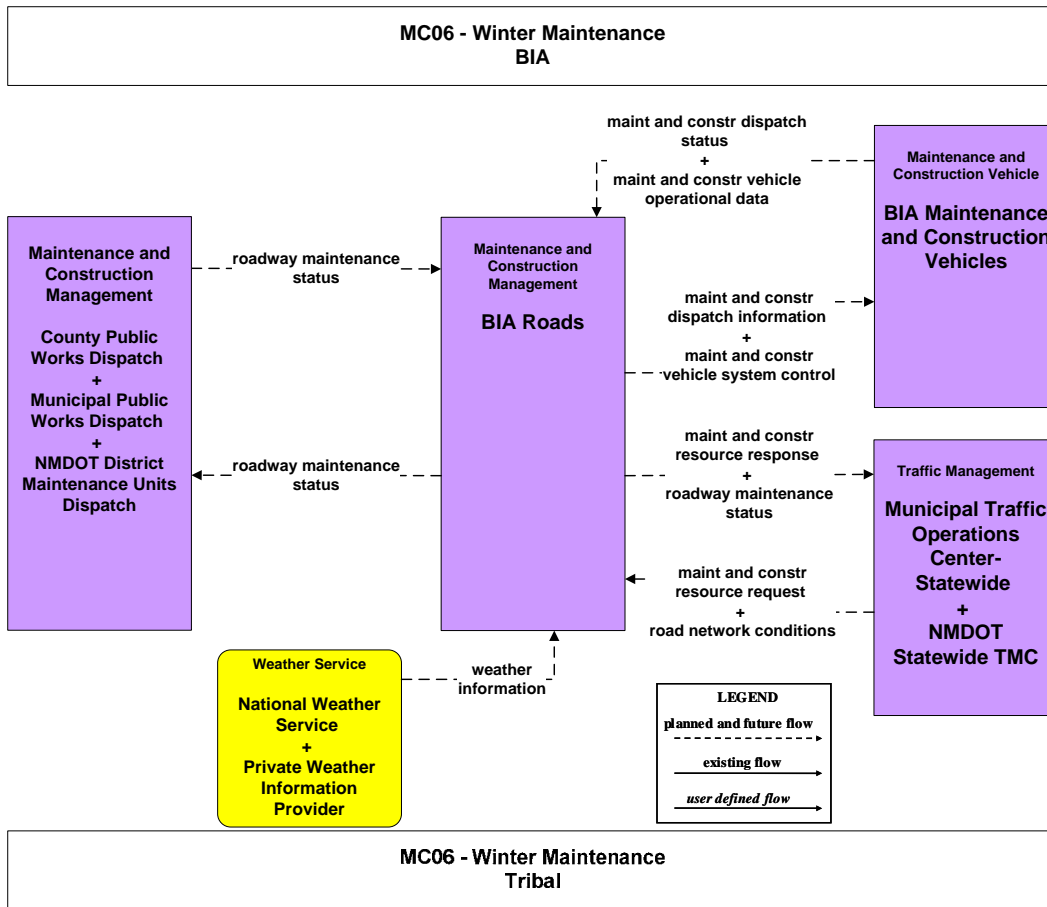
**MC05 - Roadway Automated Treatment
NMDOT**

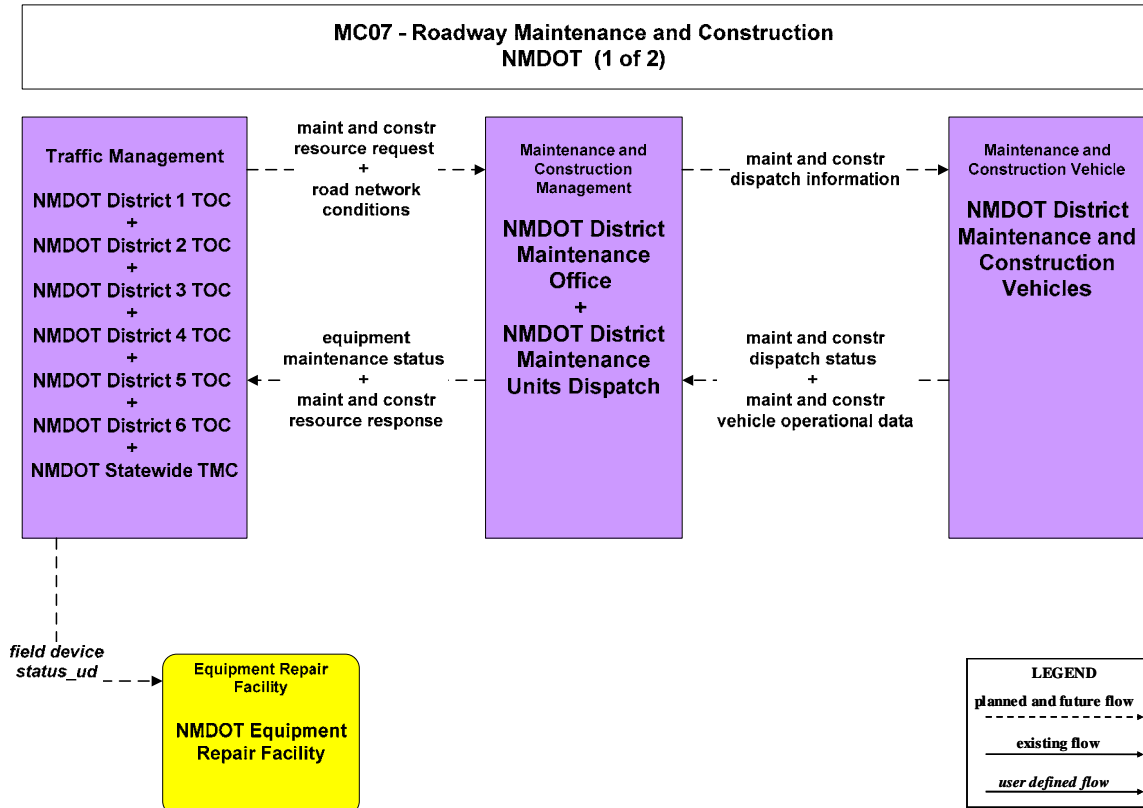


NOTE: Currently exists in District 5.

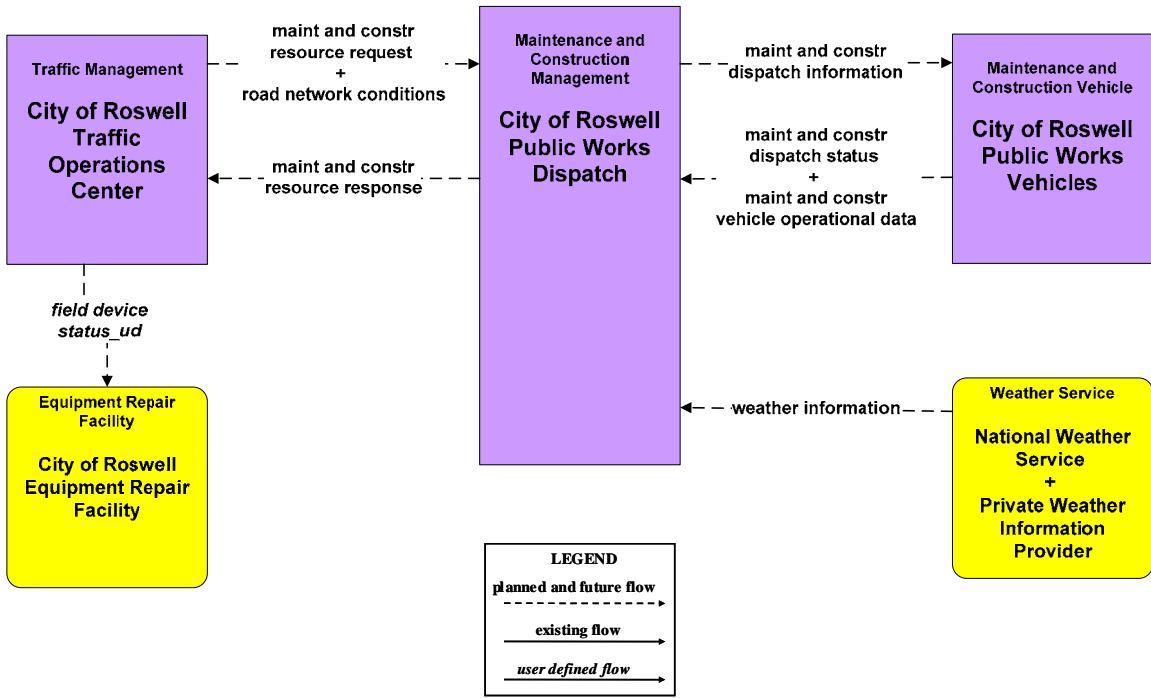




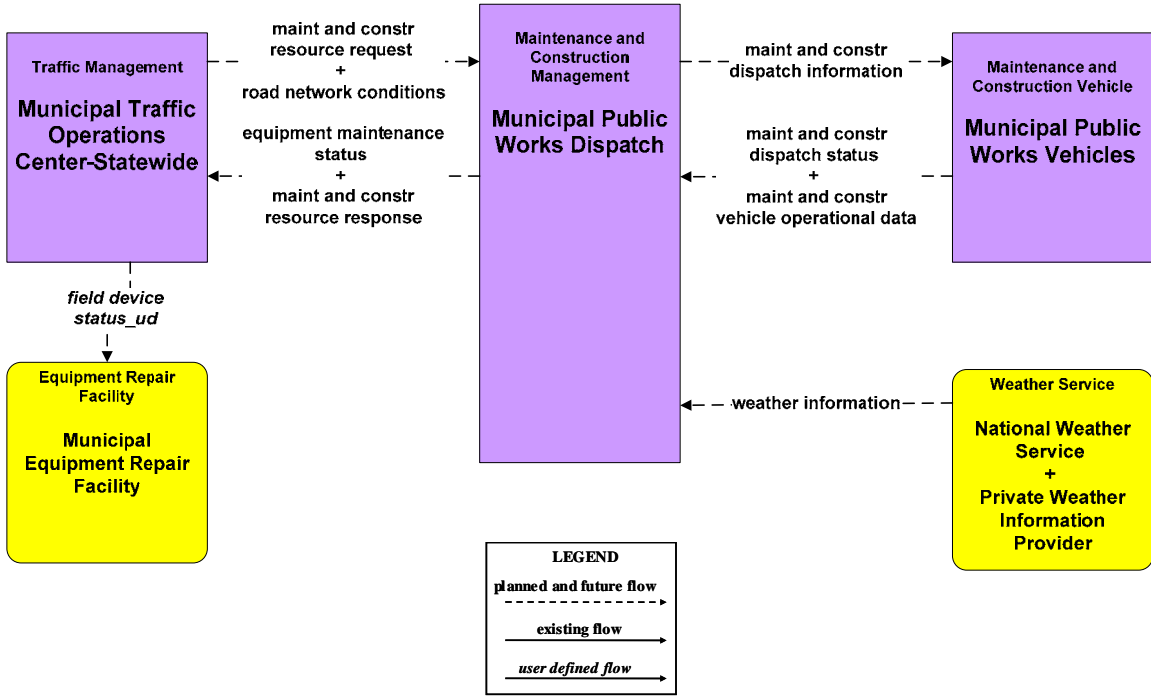




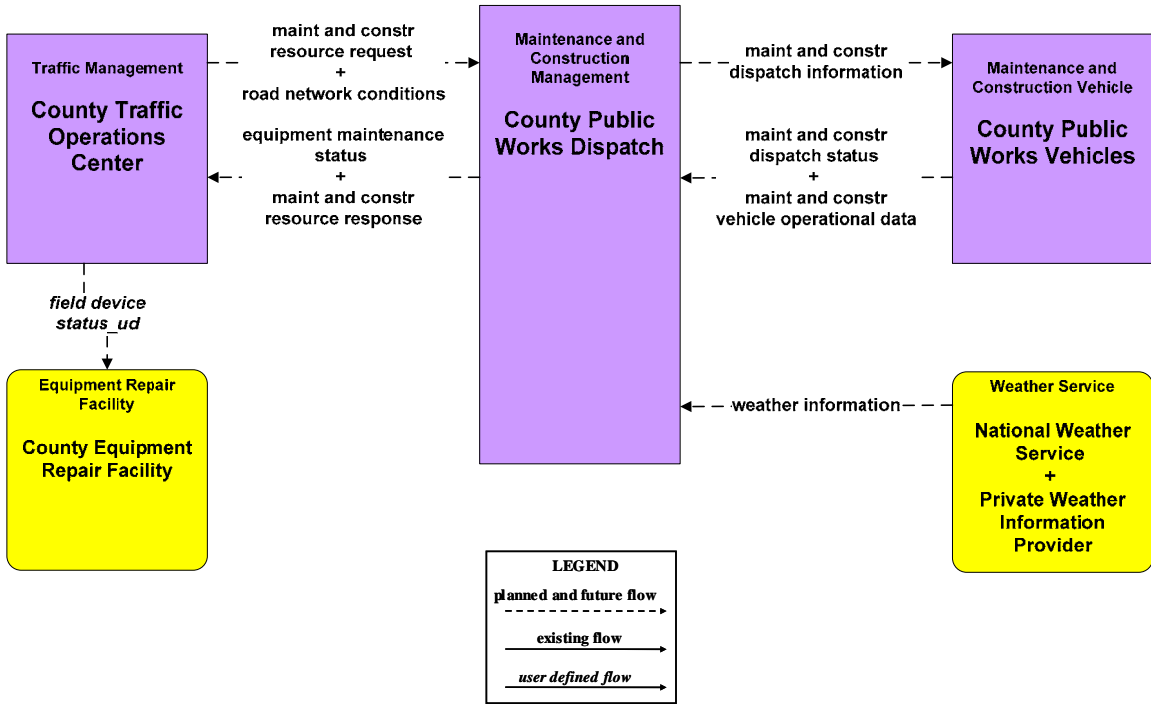
**MC07 - Roadway Maintenance and Construction
City of Roswell**



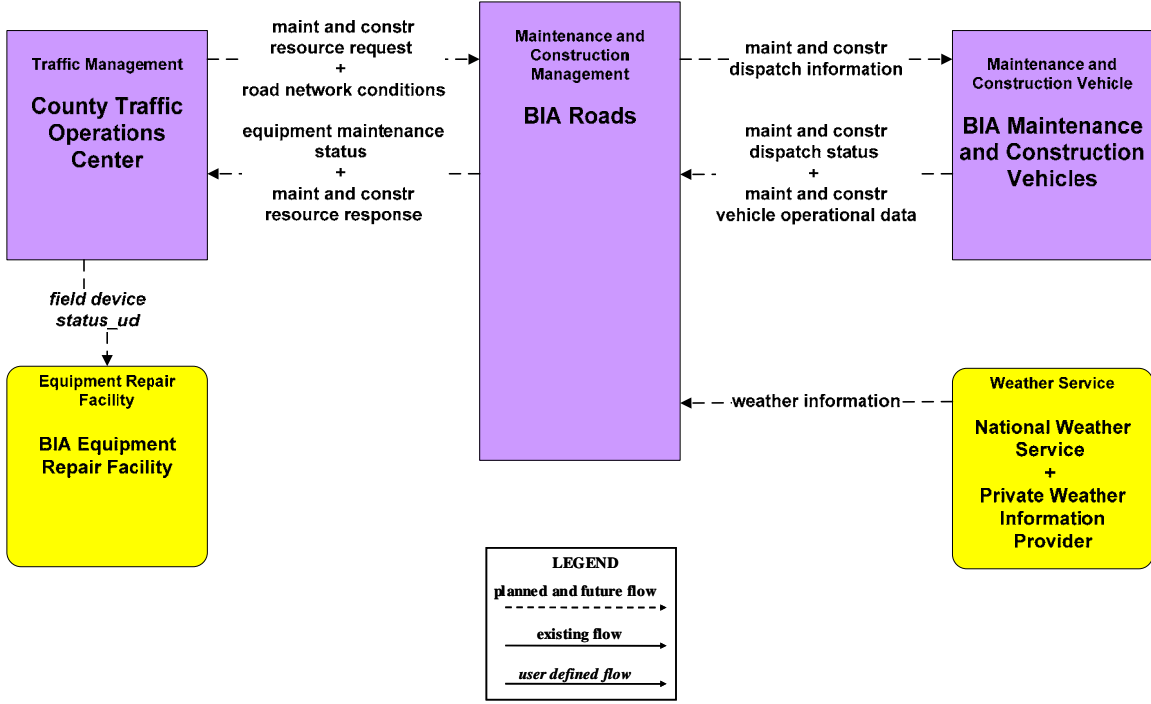
**MC07 - Roadway Maintenance and Construction
Municipalities**



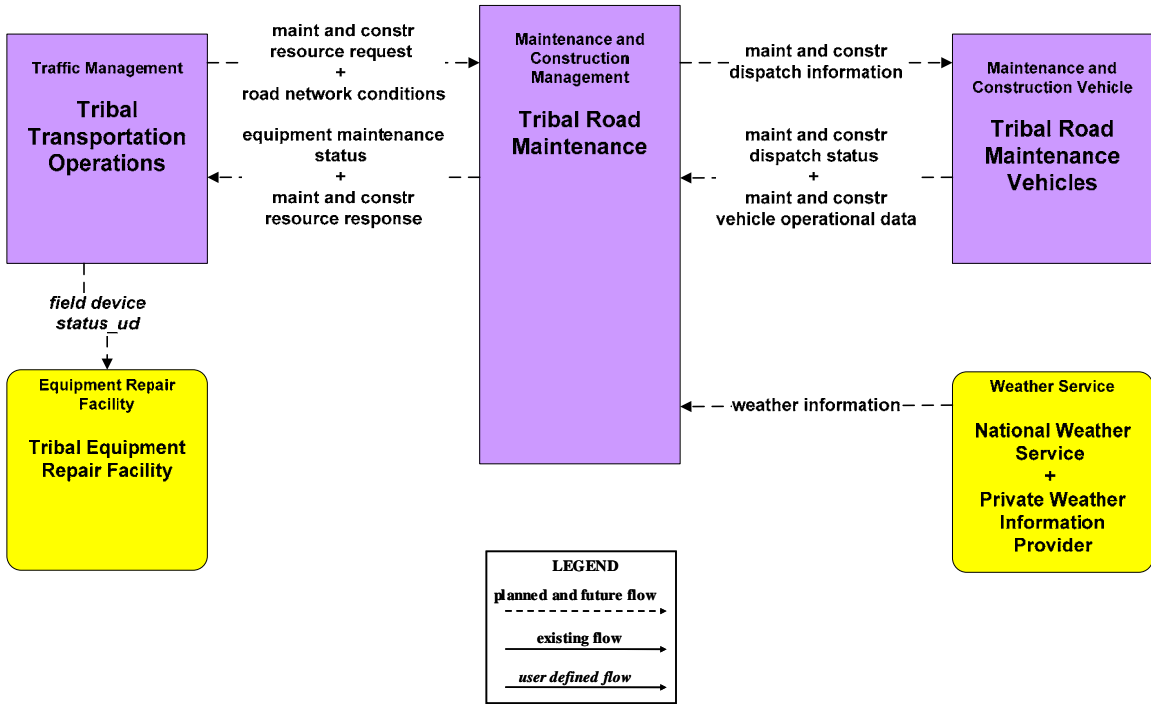
MC07 - Roadway Maintenance and Construction Counties



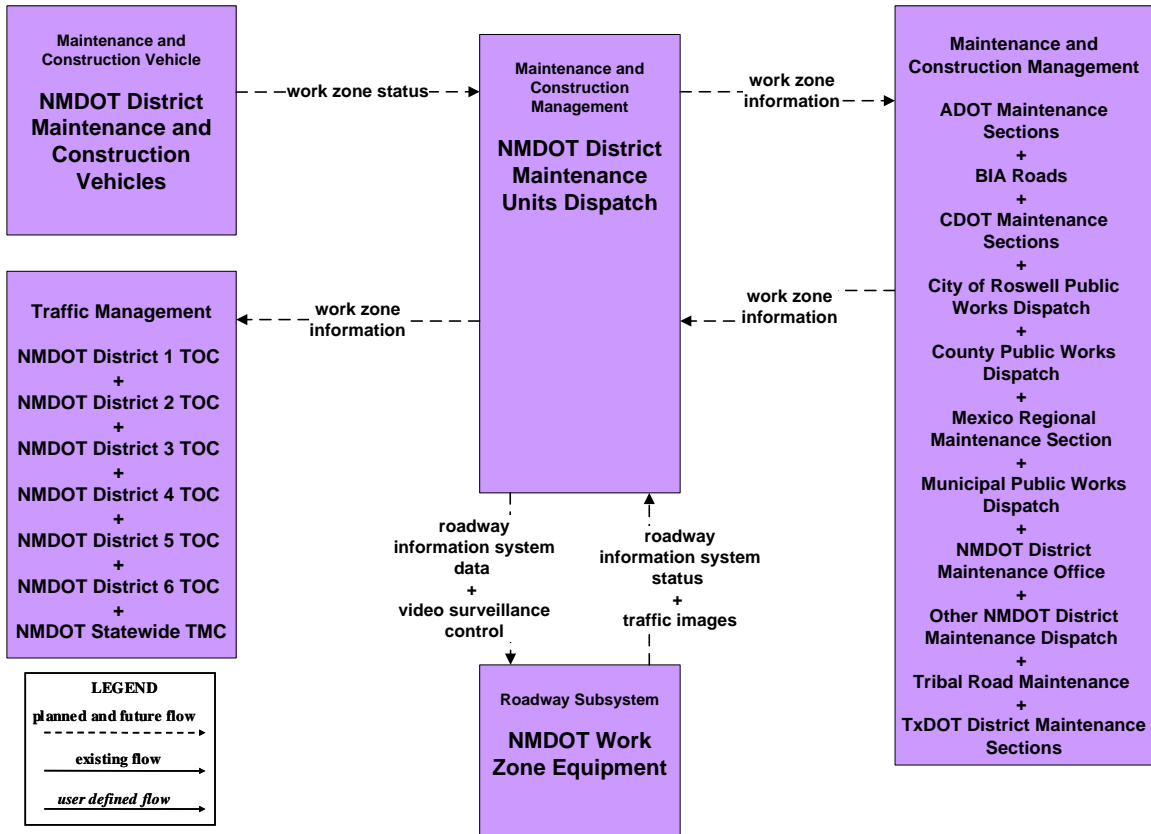
MC07 - Roadway Maintenance and Construction BIA



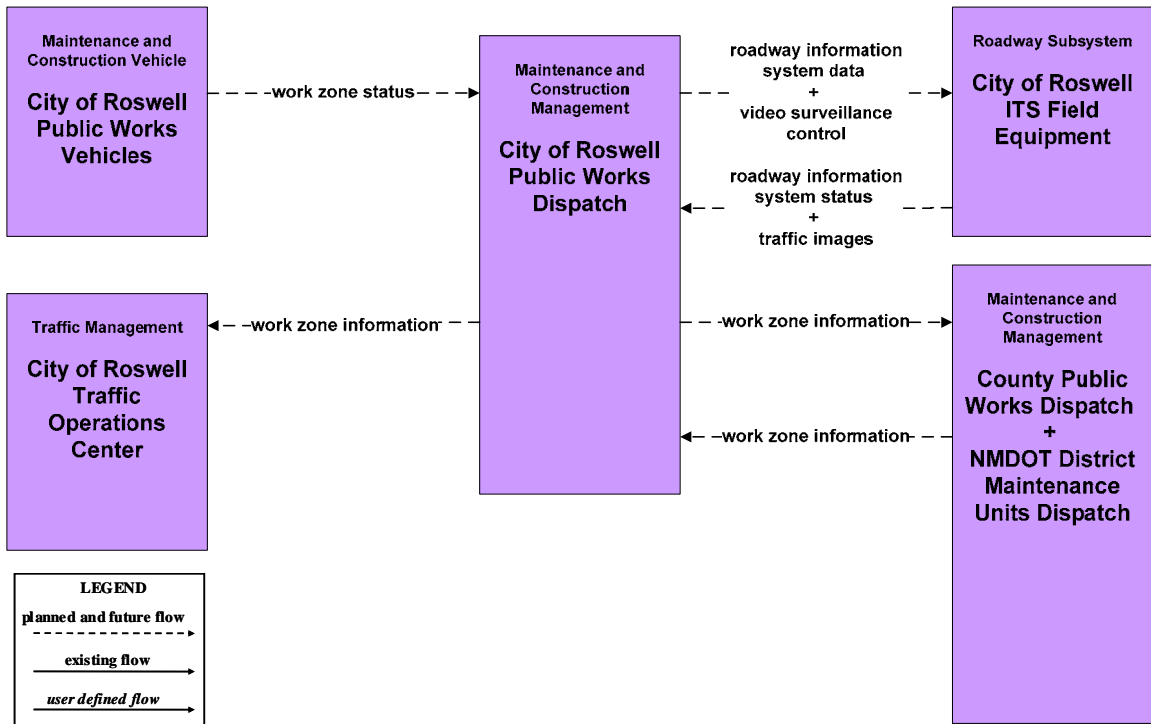
**MC07 - Roadway Maintenance and Construction
Tribal**



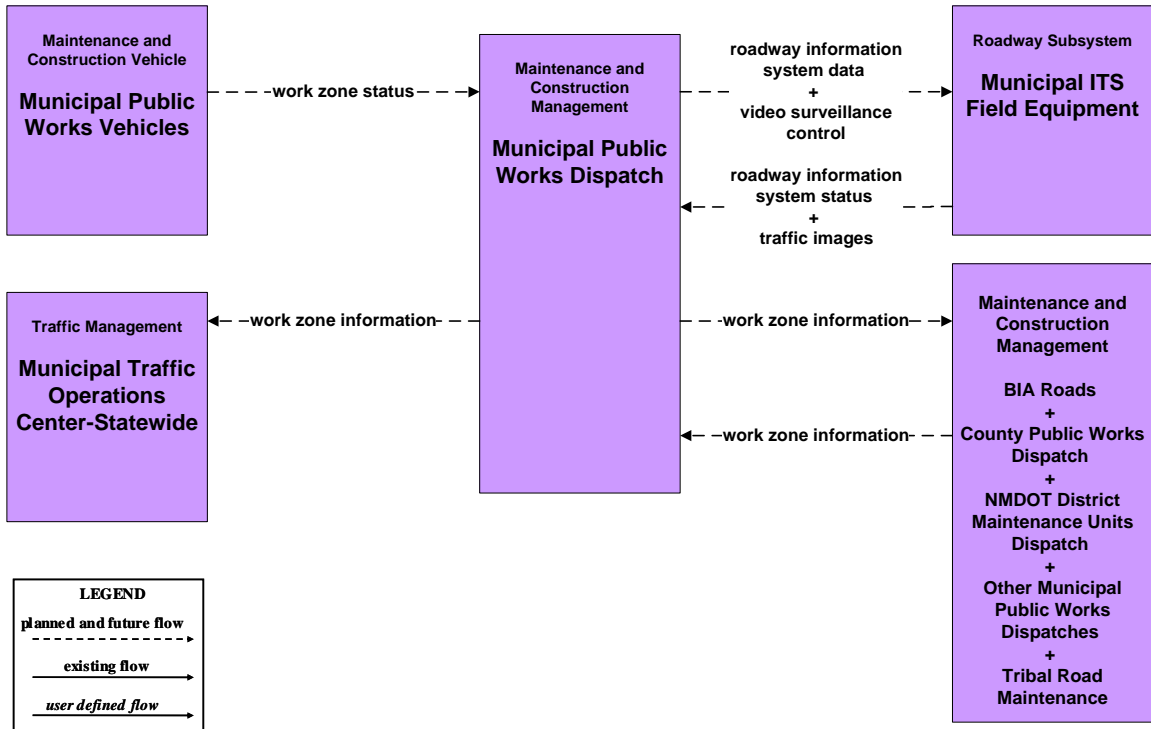
**MC08 - Work Zone Management
NMDOT**



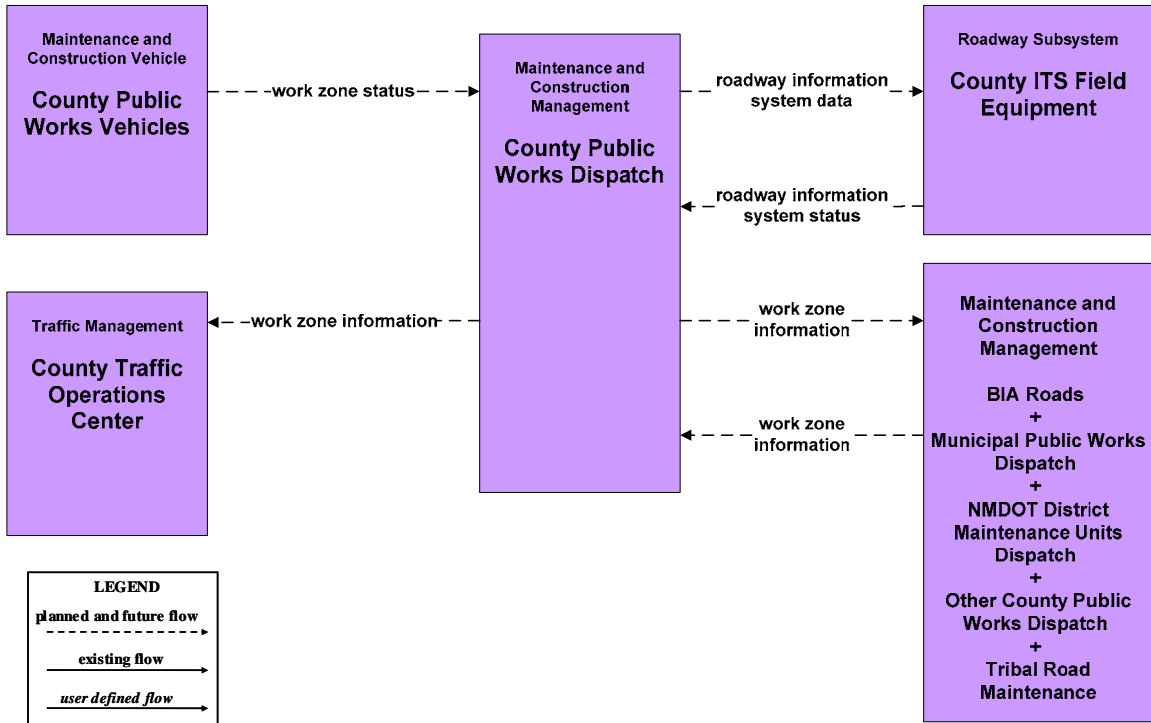
**MC08 - Work Zone Management
City of Roswell**



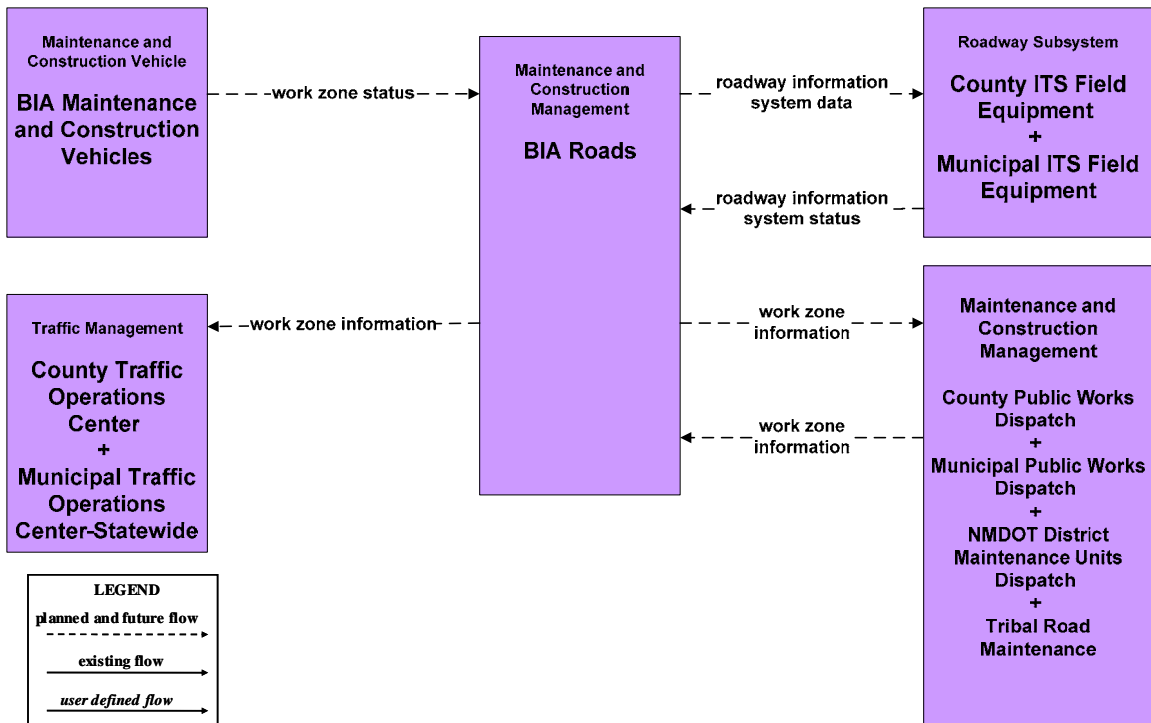
**MC08 - Work Zone Management
Municipal Public Works**



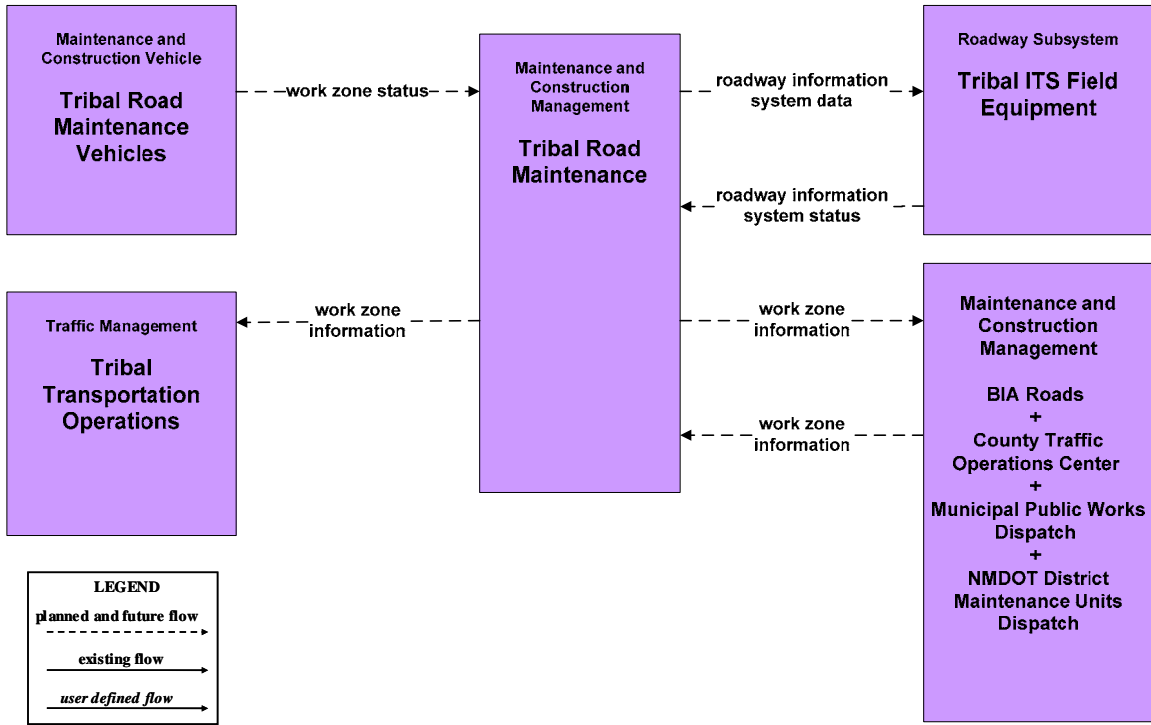
**MC08 - Work Zone Management
County**



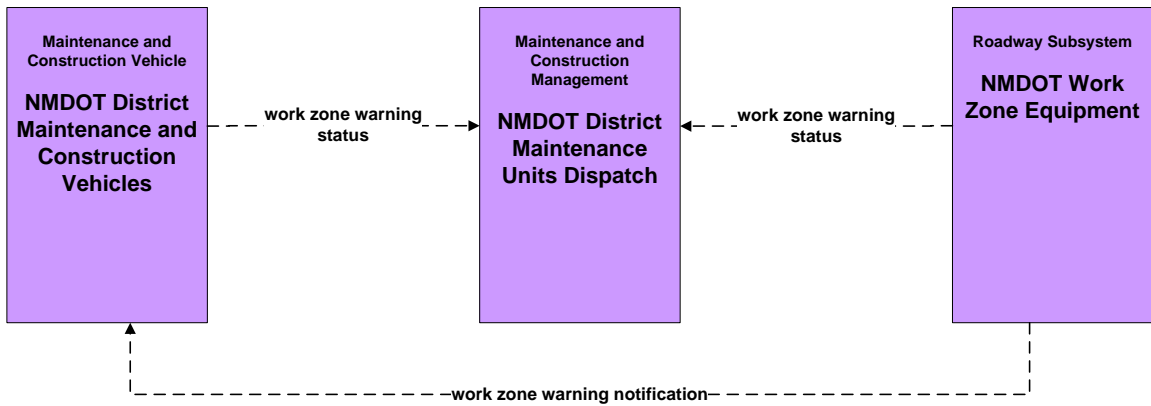
**MC08 - Work Zone Management
BIA**



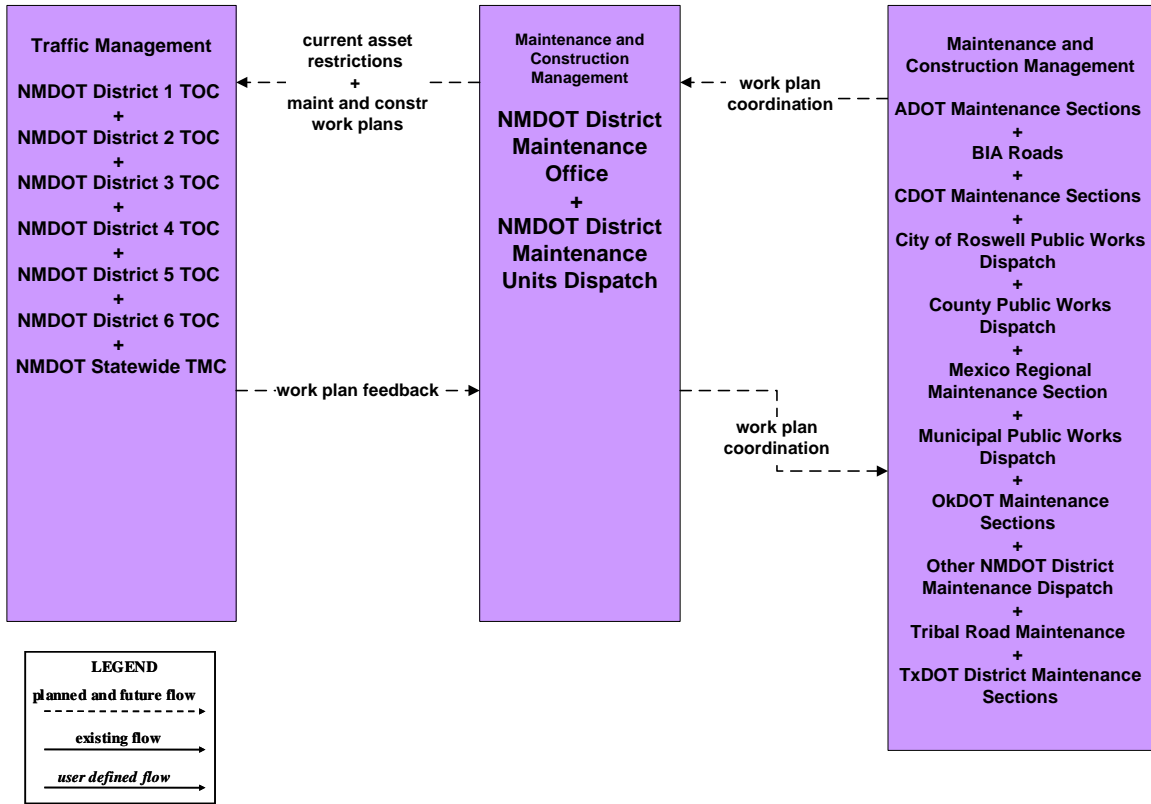
**MC08 - Work Zone Management
Tribal**



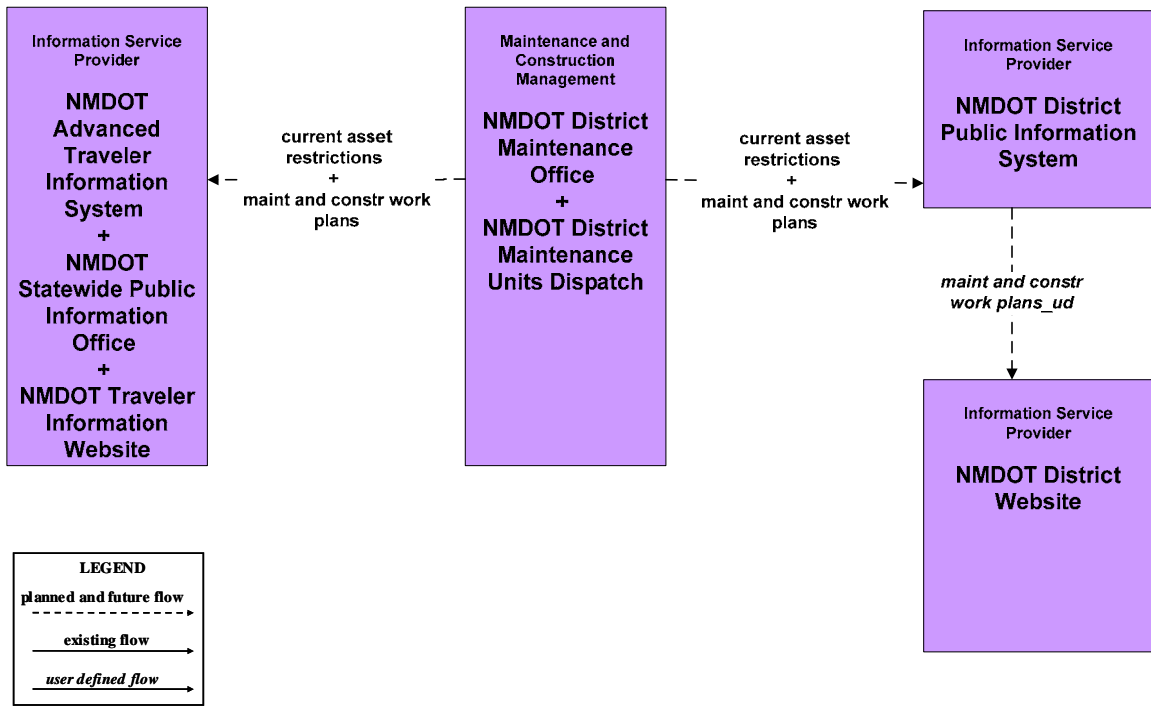
**MC09 - Work Zone Safety Monitoring
NMDOT**

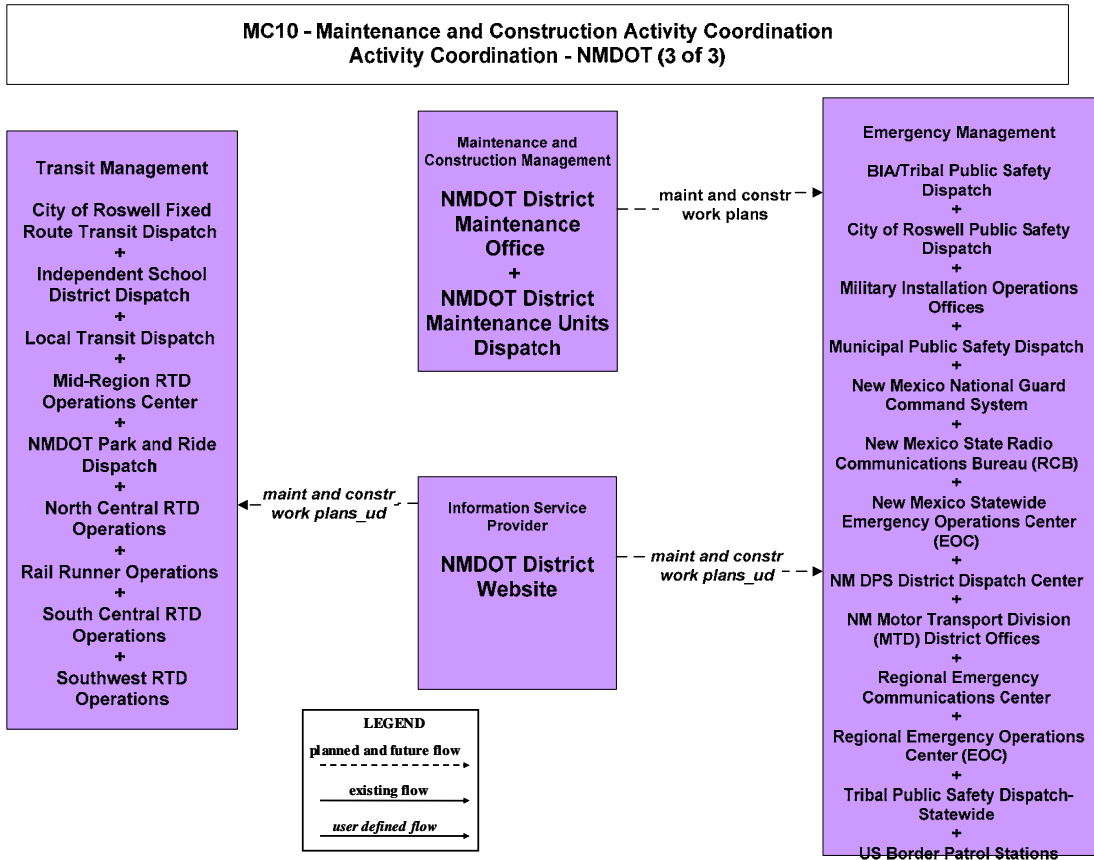


**MC10 - Maintenance and Construction Activity Coordination
Activity Coordination - NMDOT (1 of 3)**

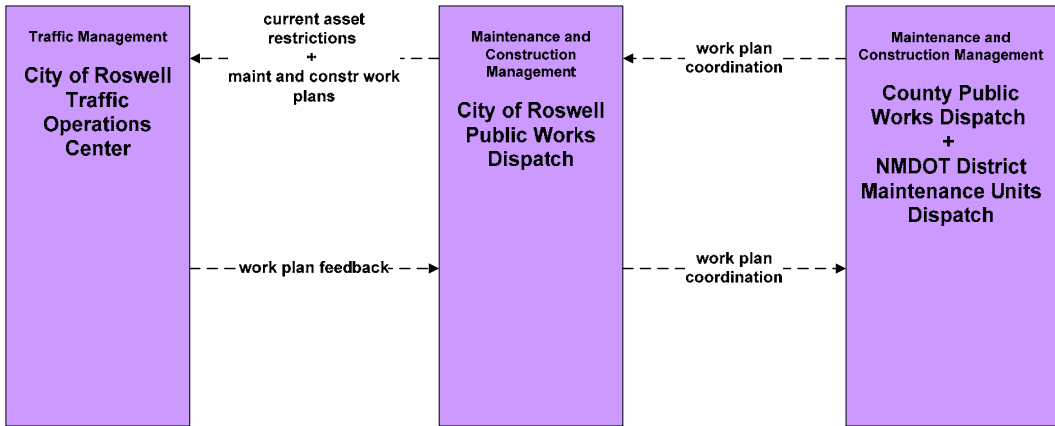


**MC10 - Maintenance and Construction Activity Coordination
Activity Coordination - NMDOT (2 of 3)**

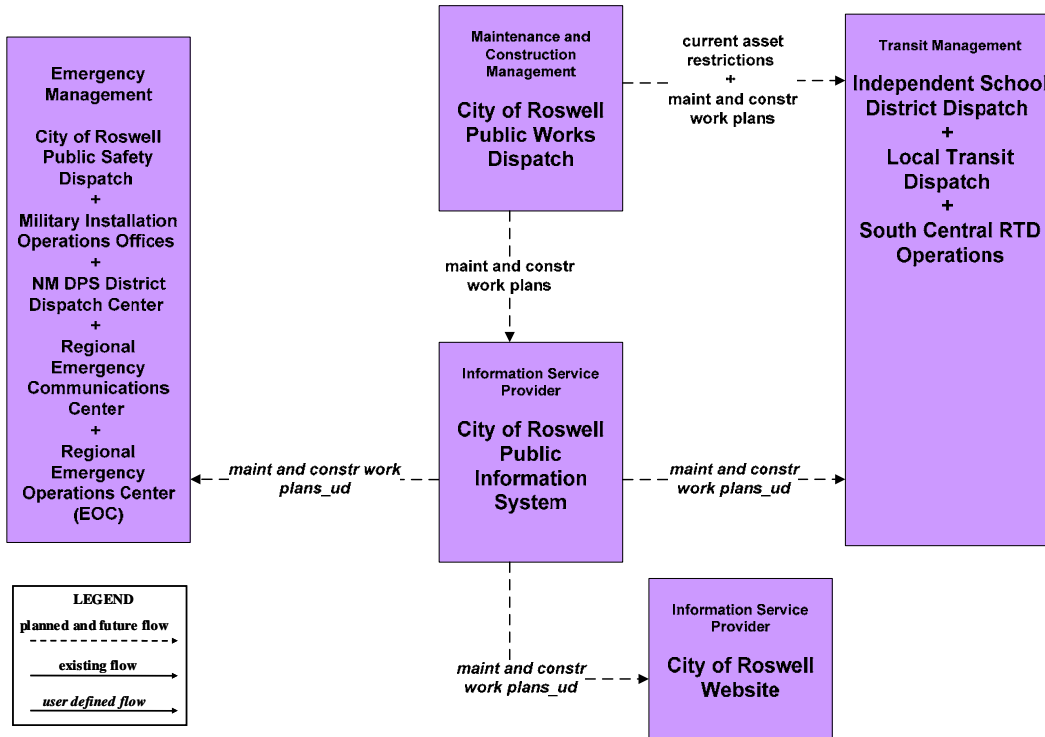




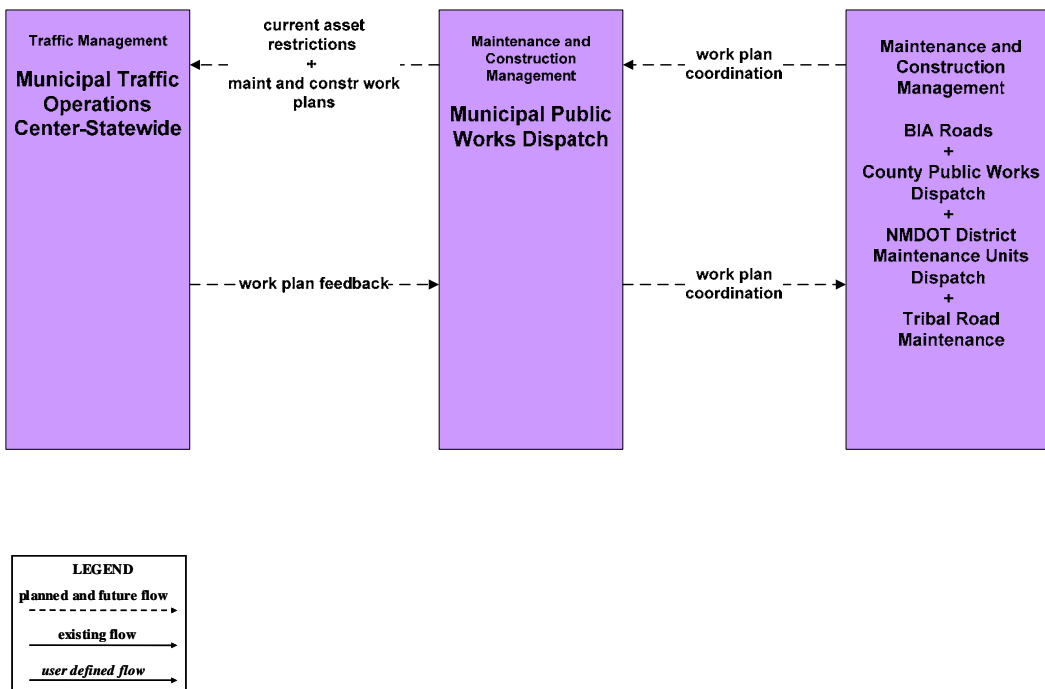
**MC10 - Maintenance and Construction Activity Coordination
City of Roswell (1 of 2)**



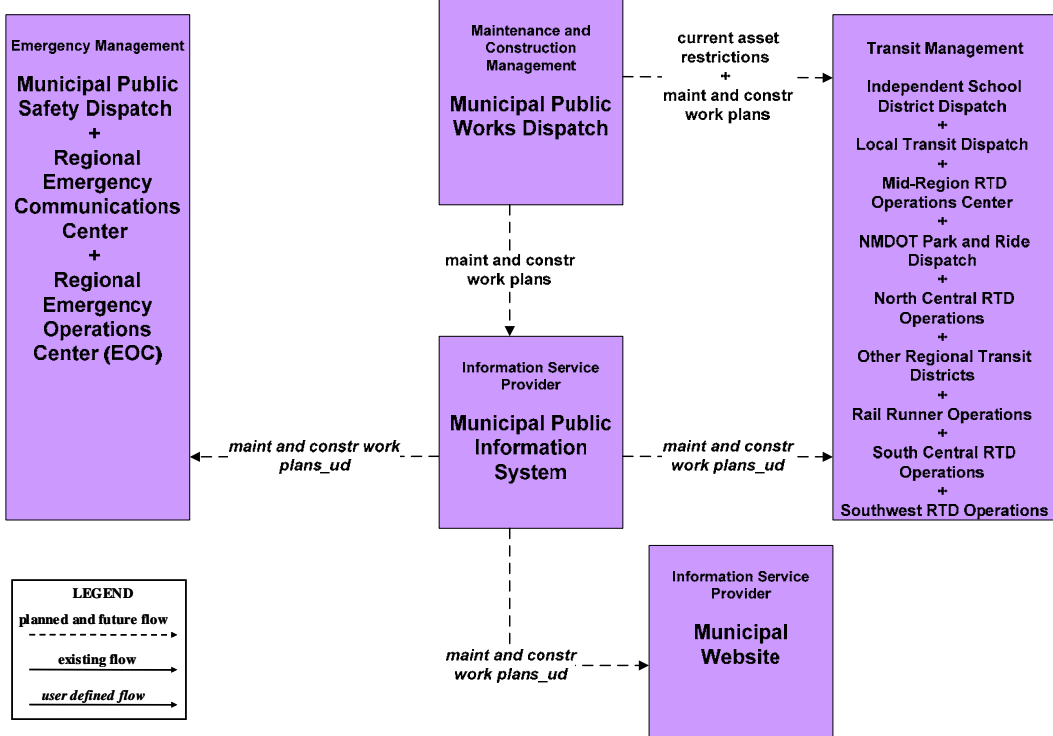
**MC10 - Maintenance and Construction Activity Coordination
City of Roswell (2 of 2)**



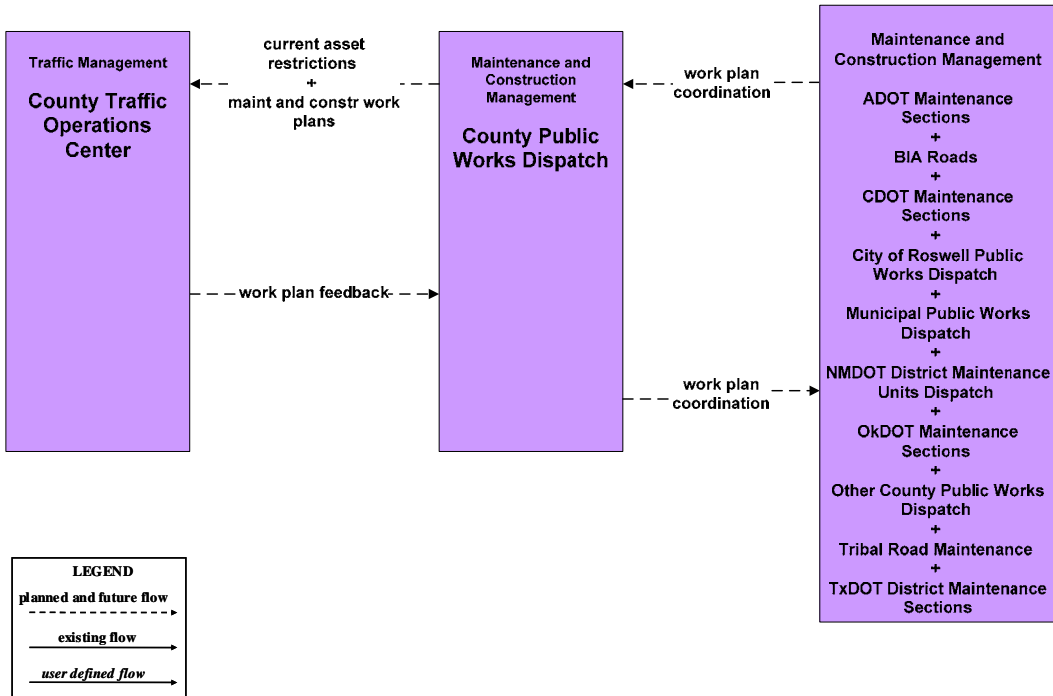
**MC10 - Maintenance and Construction Activity Coordination
Municipalities (1 of 2)**

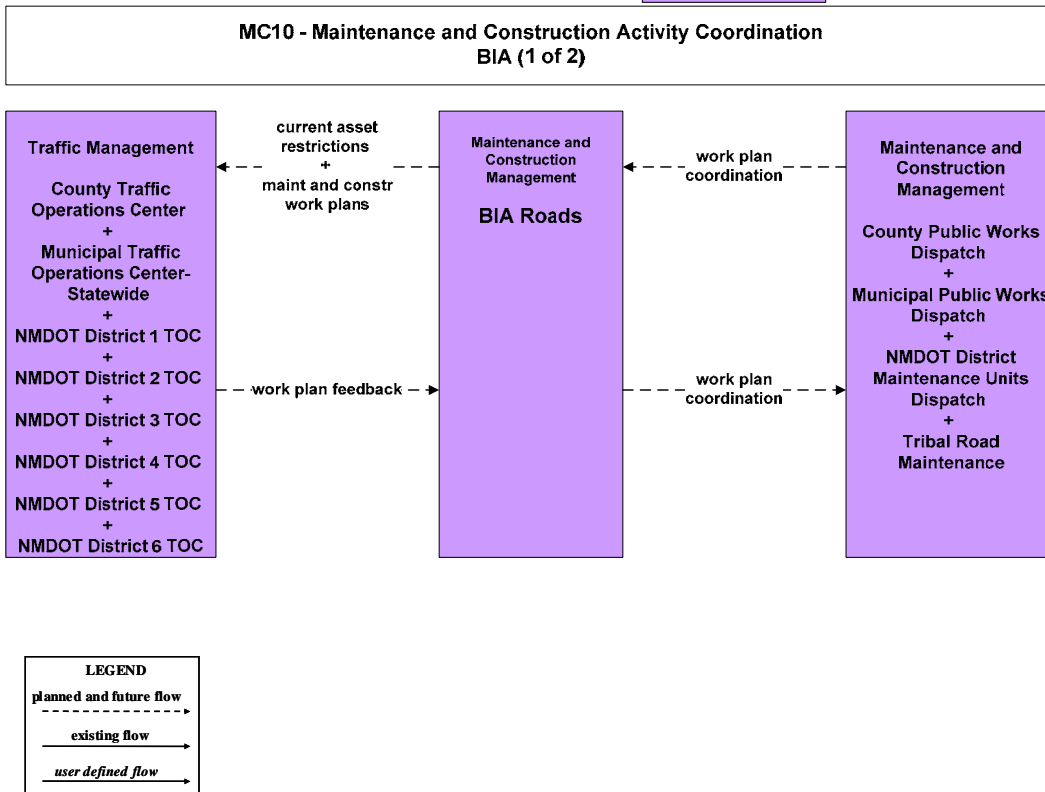
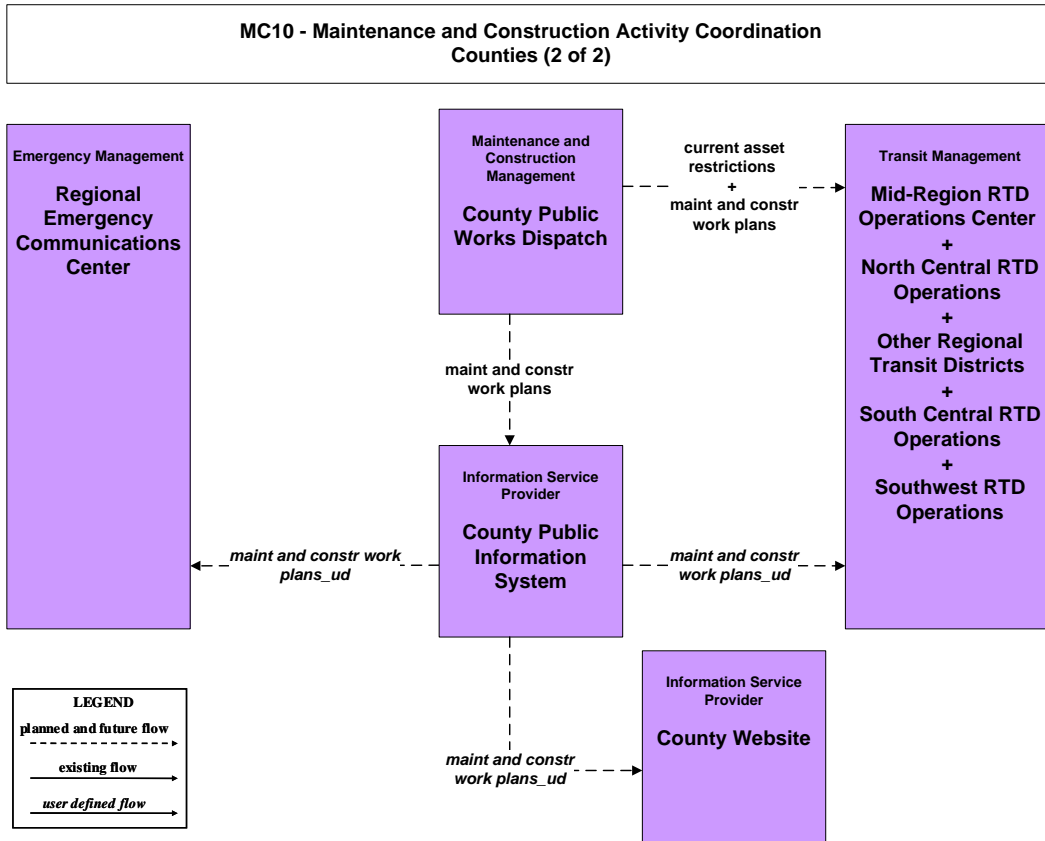


**MC10 - Maintenance and Construction Activity Coordination
Municipalities (2 of 2)**

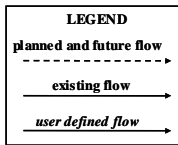
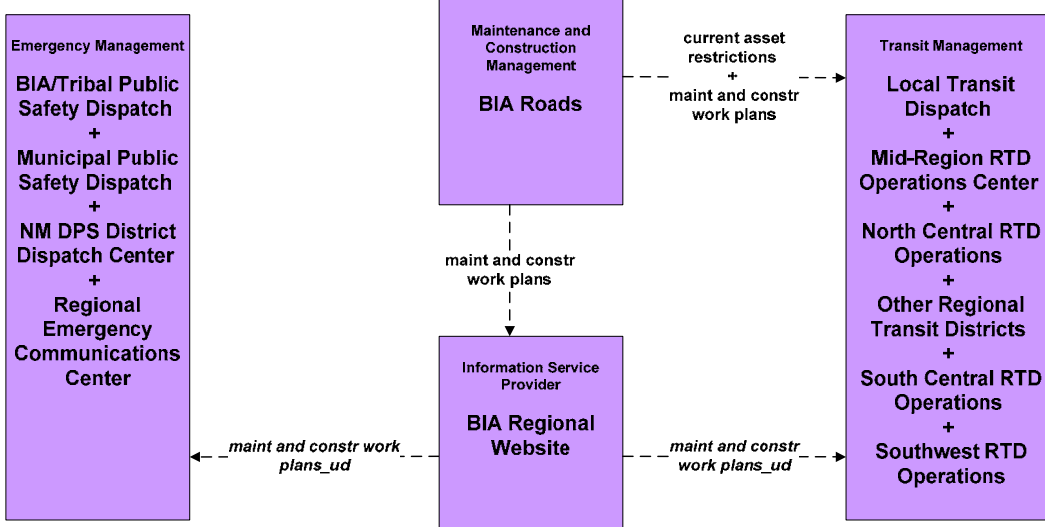


**MC10 - Maintenance and Construction Activity Coordination
Counties (1 of 2)**

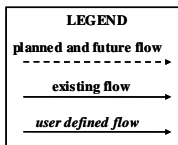
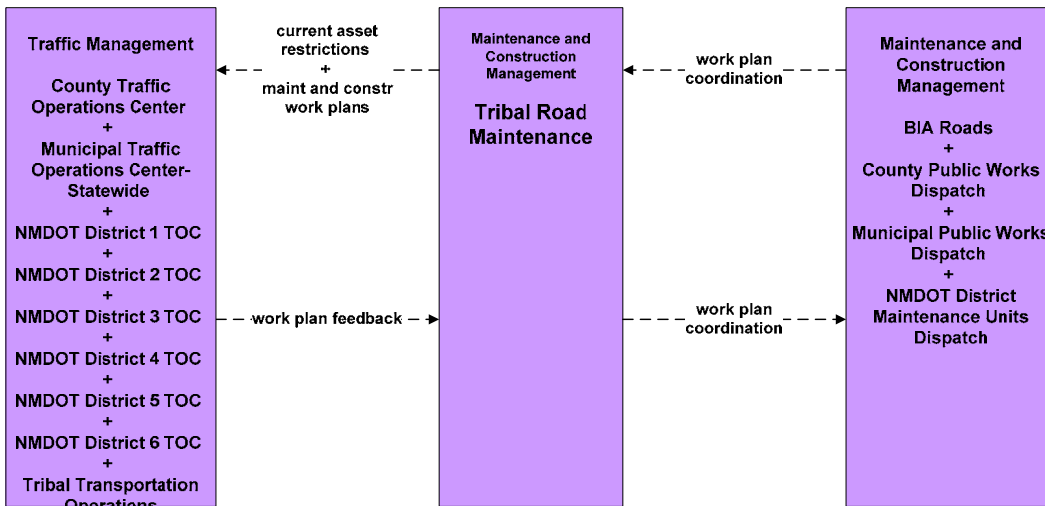


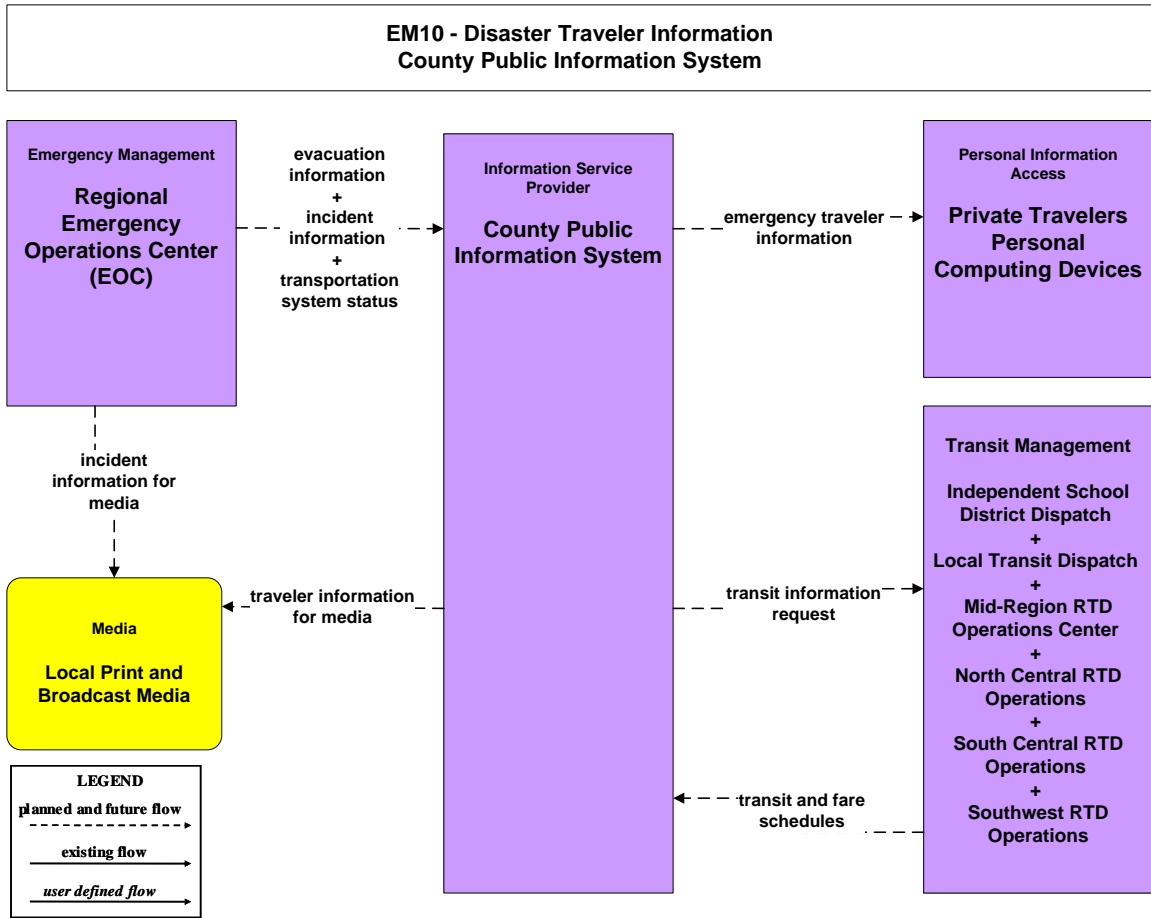


**MC10 - Maintenance and Construction Activity Coordination
BIA (2 of 2)**



**MC10 - Maintenance and Construction Activity Coordination
Tribal (1 of 2)**

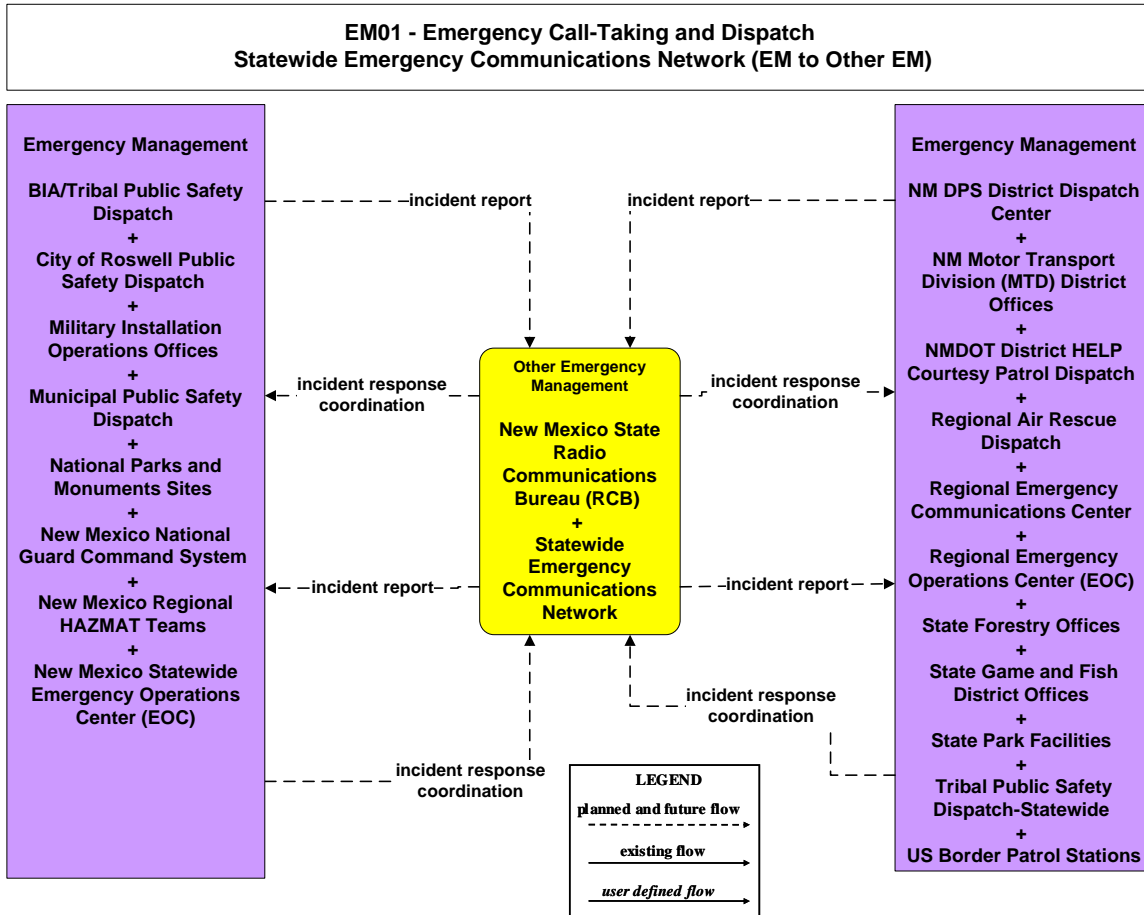




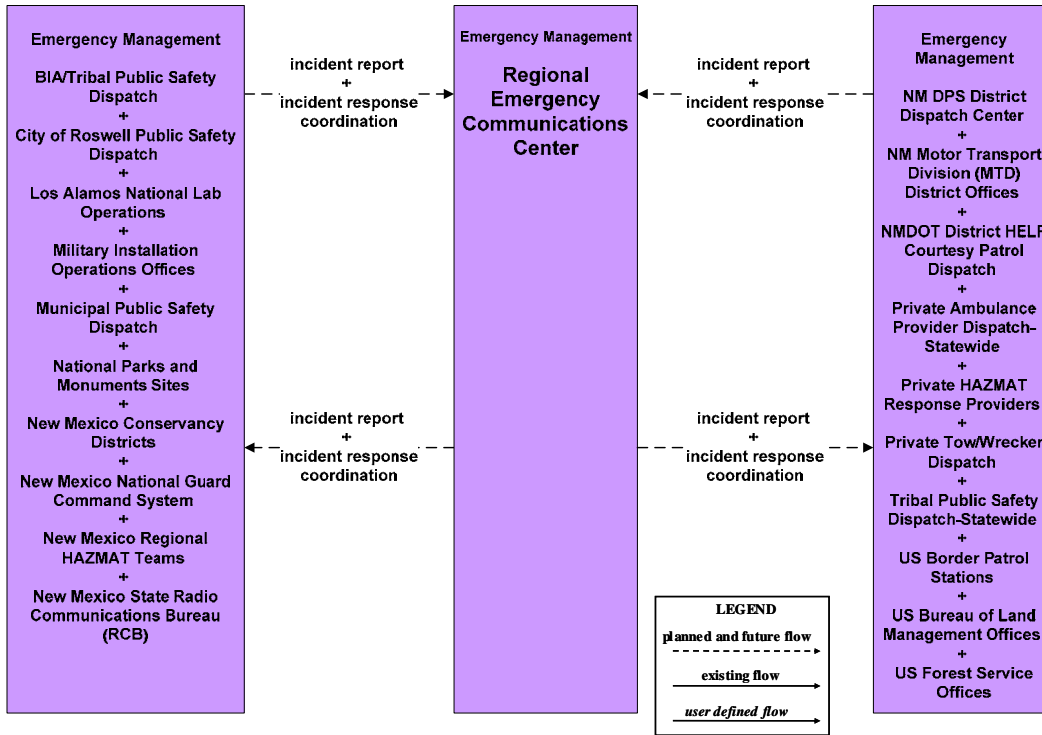
New Mexico Statewide ITS Architecture

Customized Market Package Diagrams

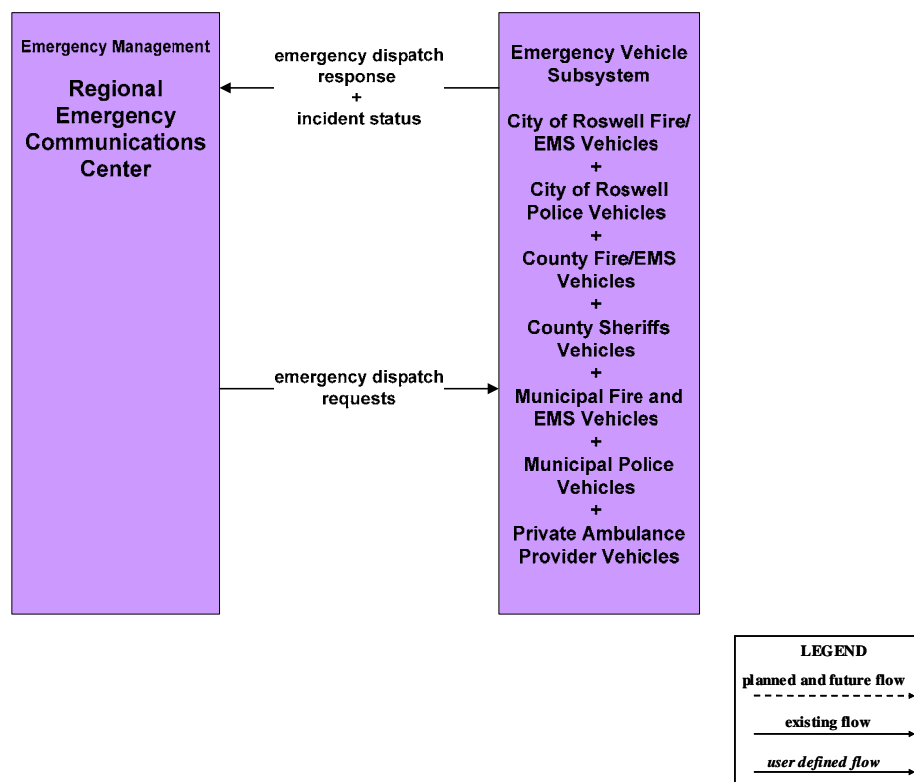
Emergency Management (EM)

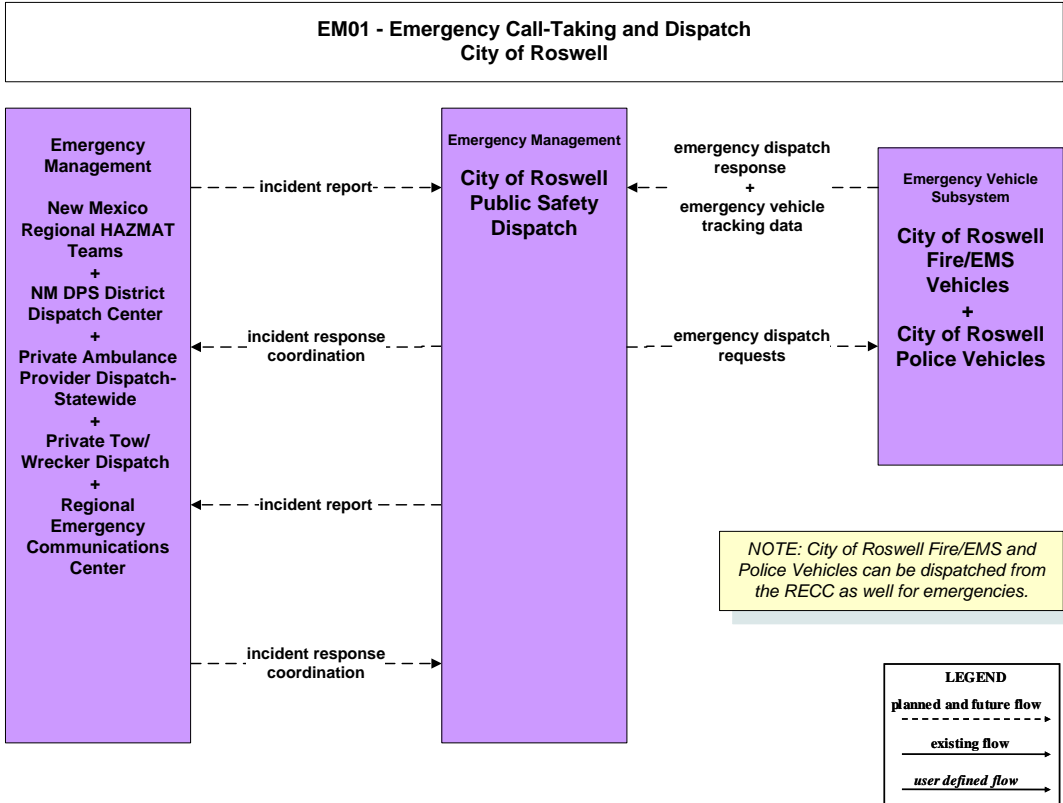
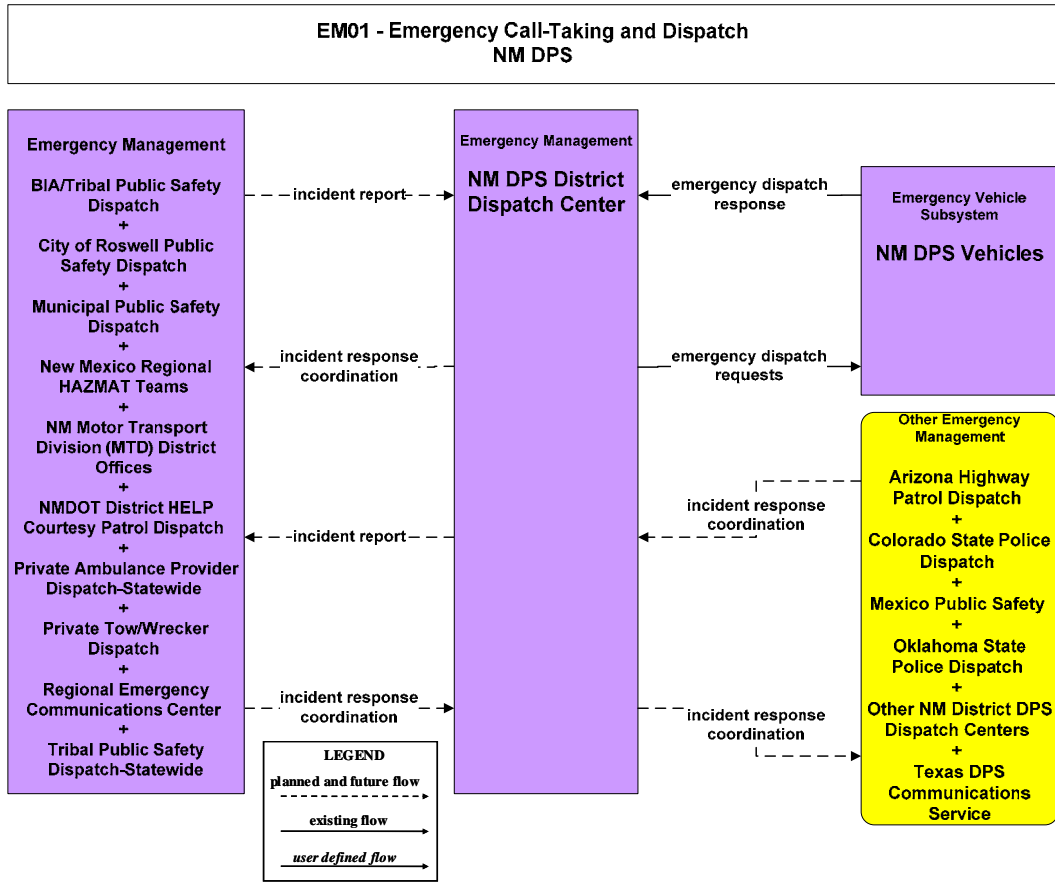


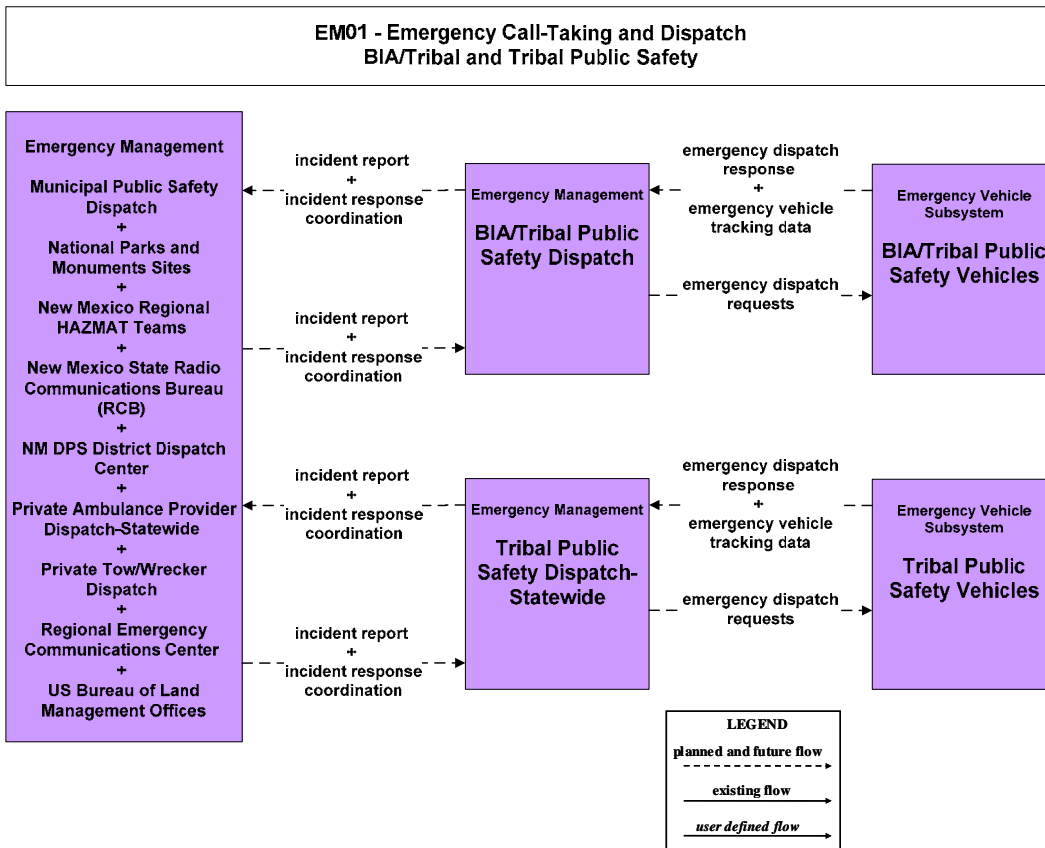
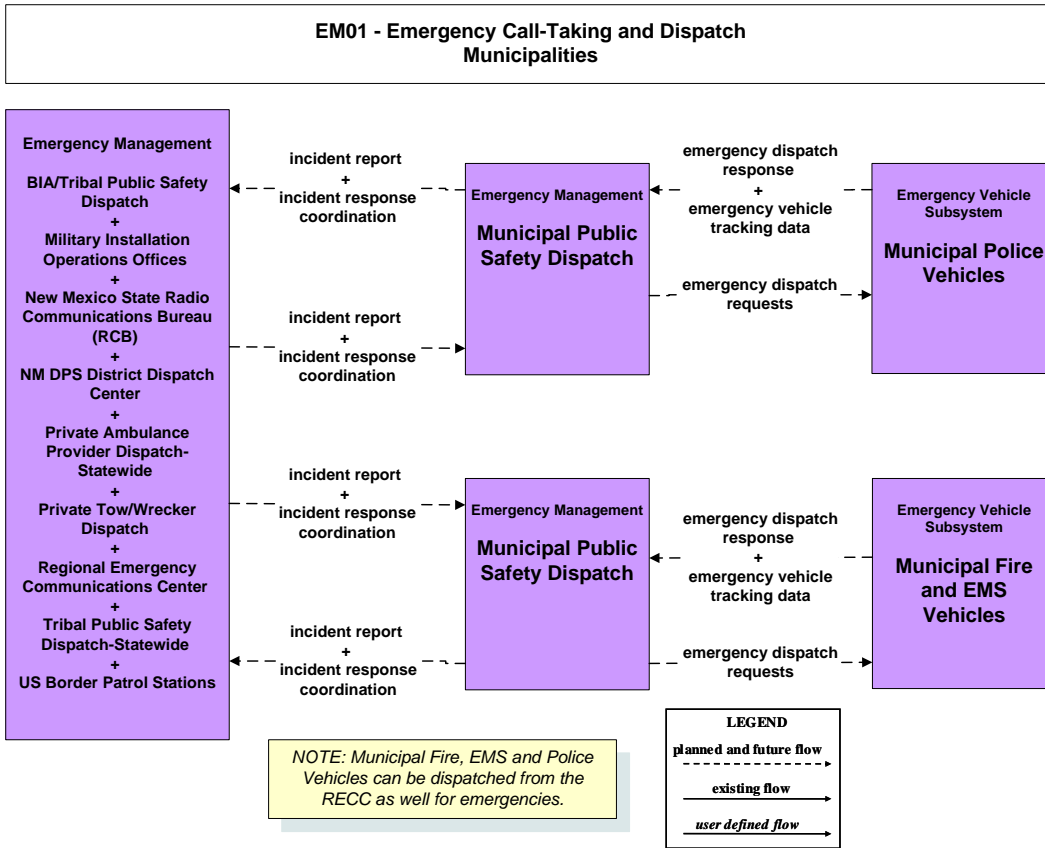
**EM01 - Emergency Call-Taking and Dispatch
Regional PSAPs (1 of 2)**



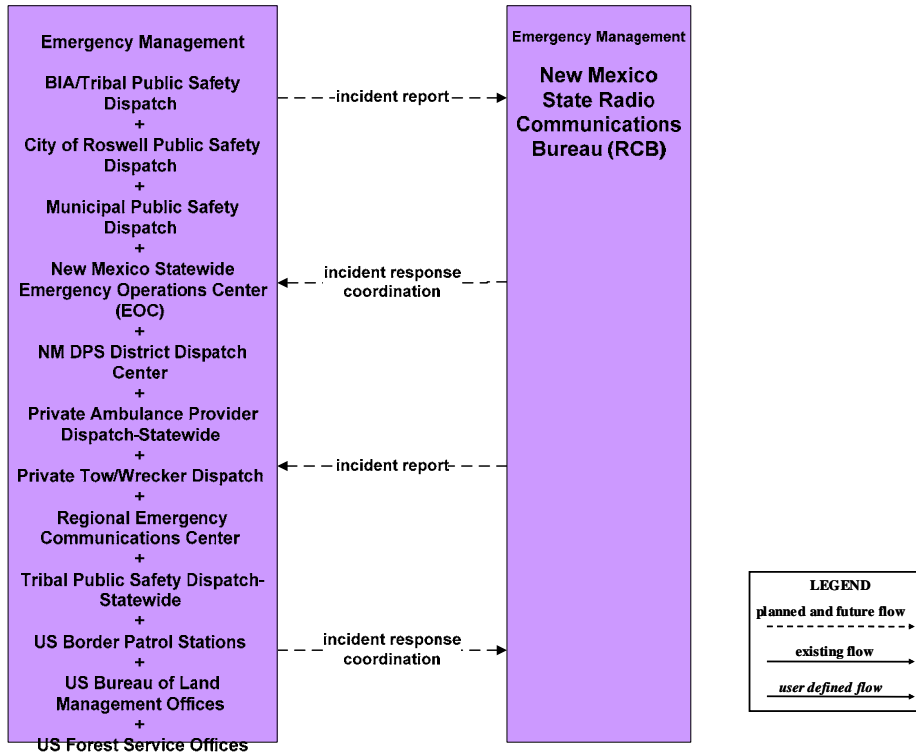
**EM01 - Emergency Call-Taking and Dispatch
Regional PSAPs (2 of 2)**



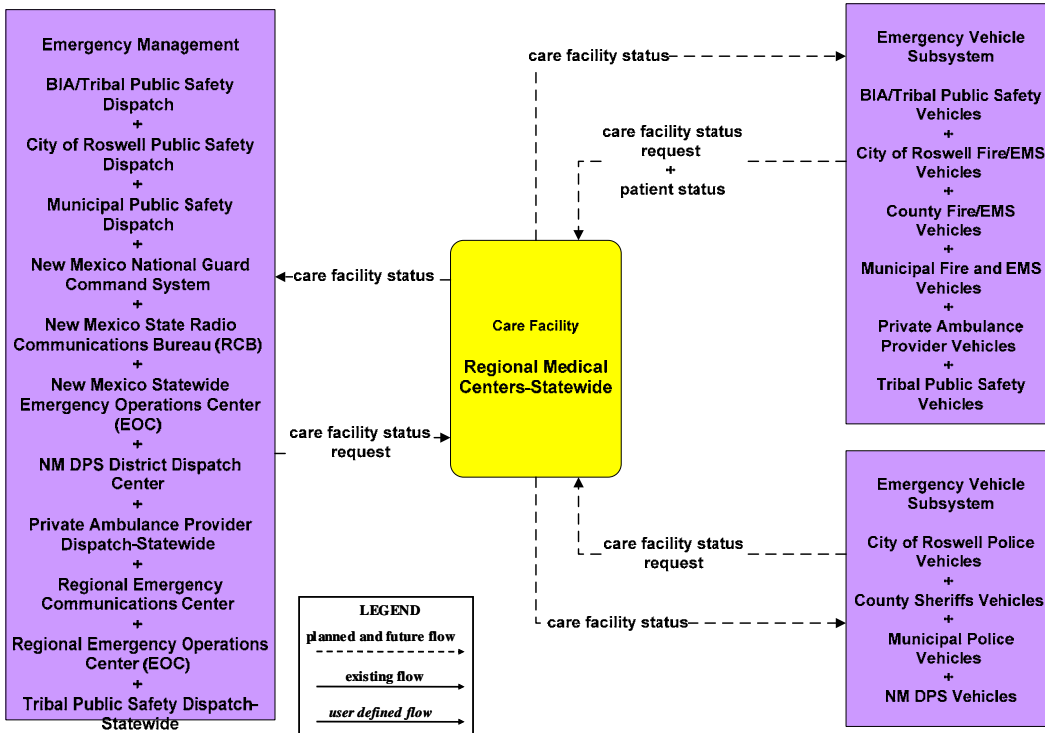




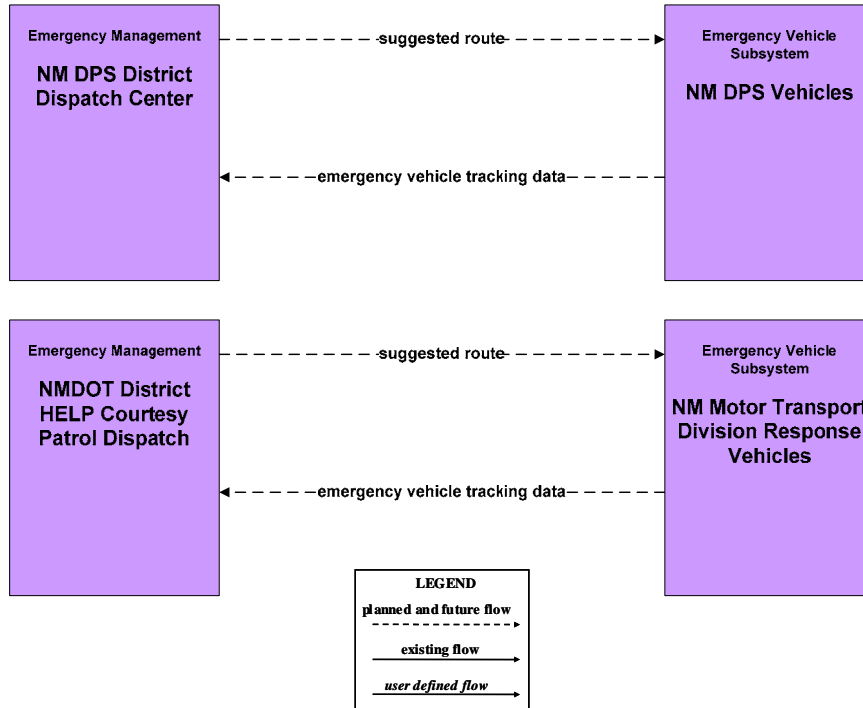
**EM01 - Emergency Call-Taking and Dispatch
NM State Radio Communications Bureau (RCB)**



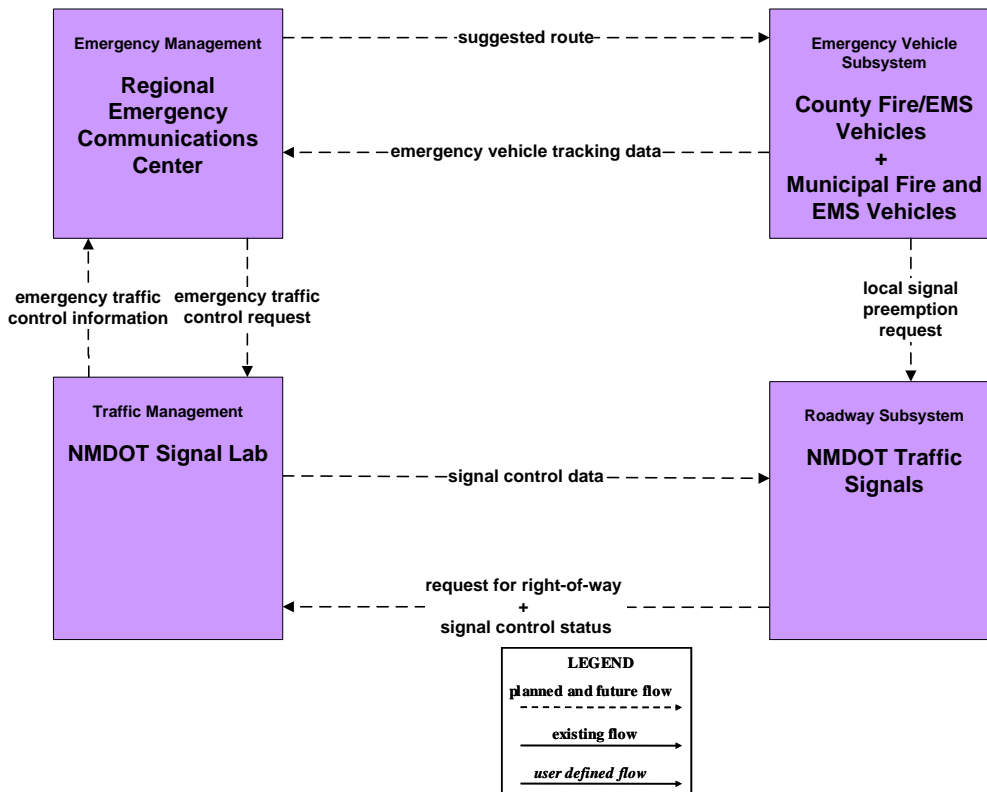
**EM02 - Emergency Routing
Regional Medical Centers**

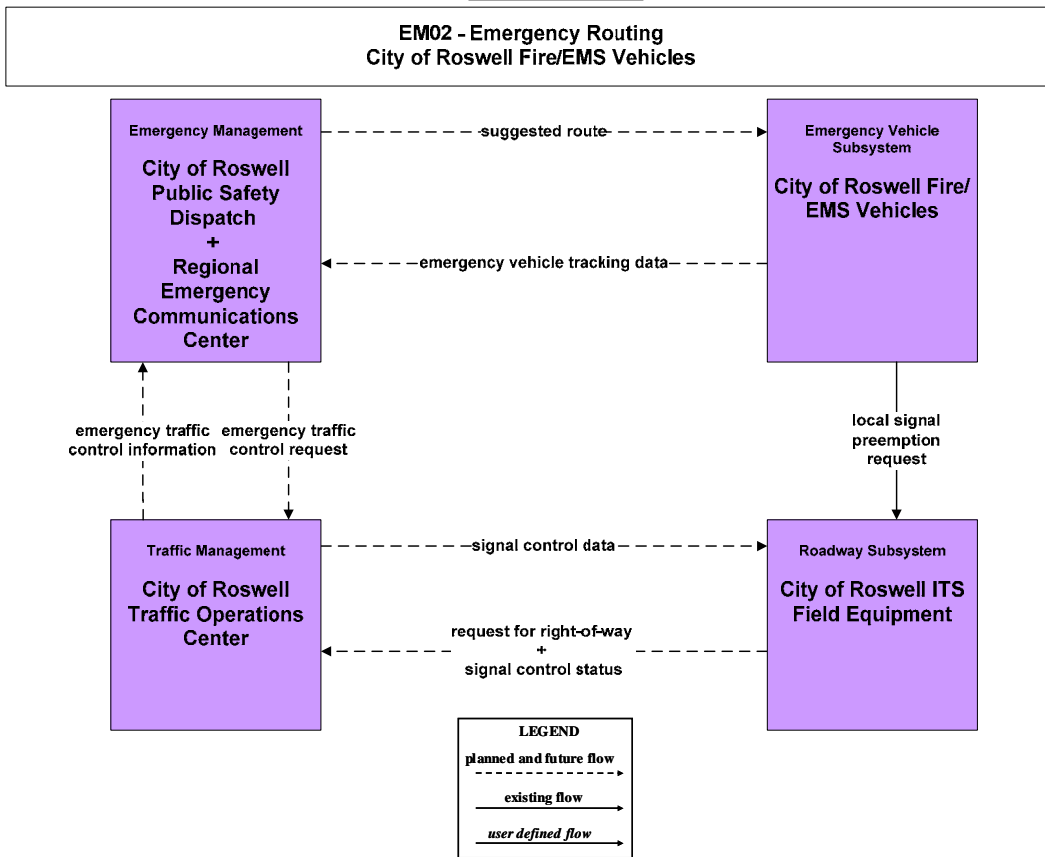
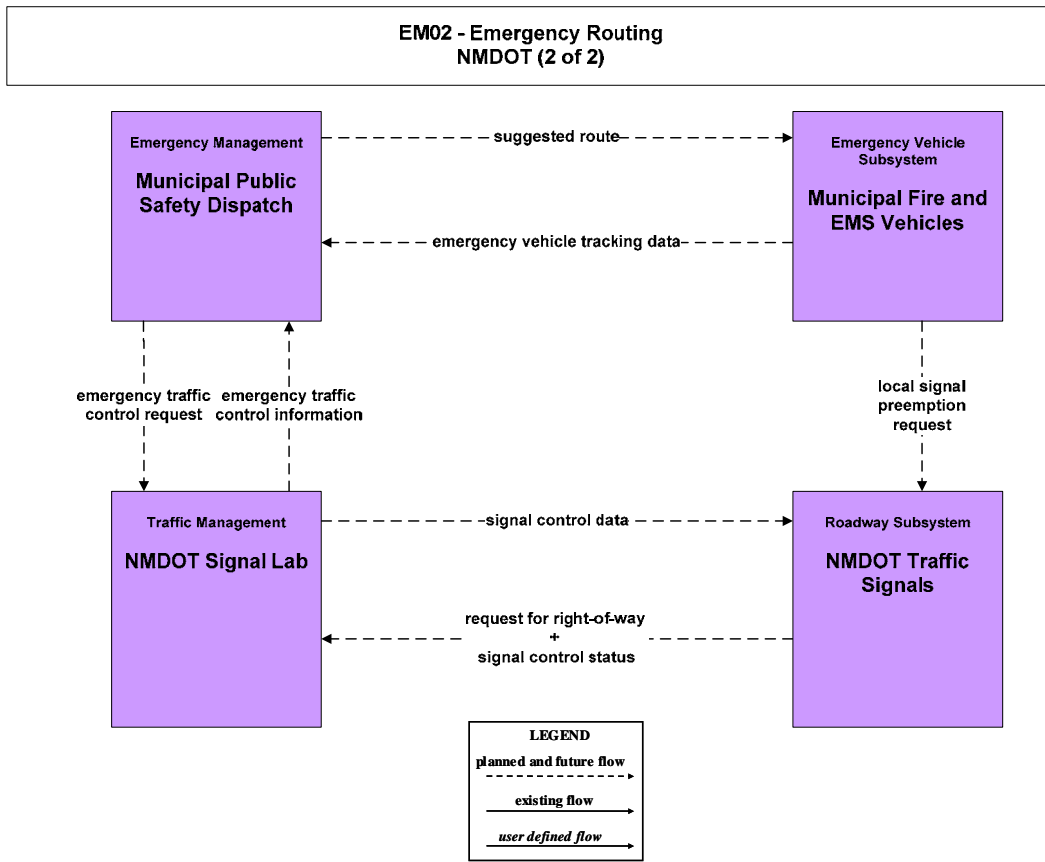


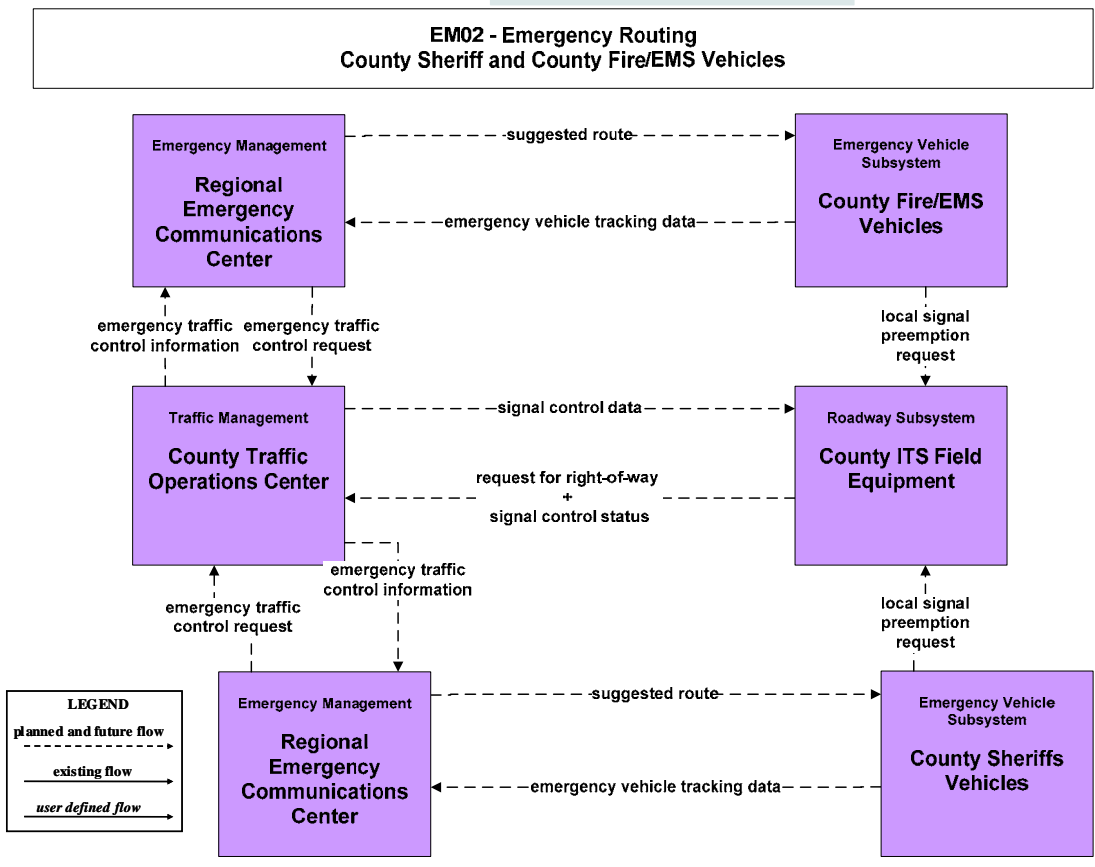
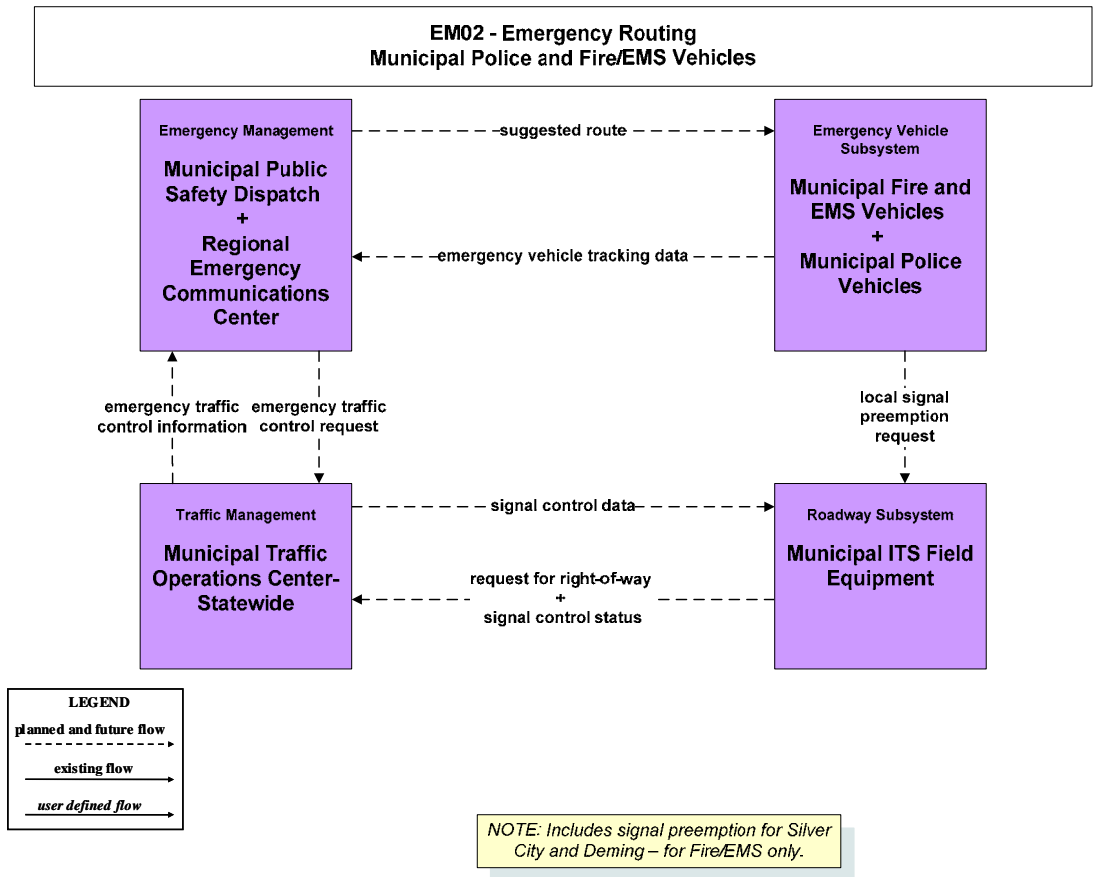
**EM02 - Emergency Routing
NM DPS / NMDOT Motor Transport**



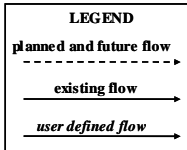
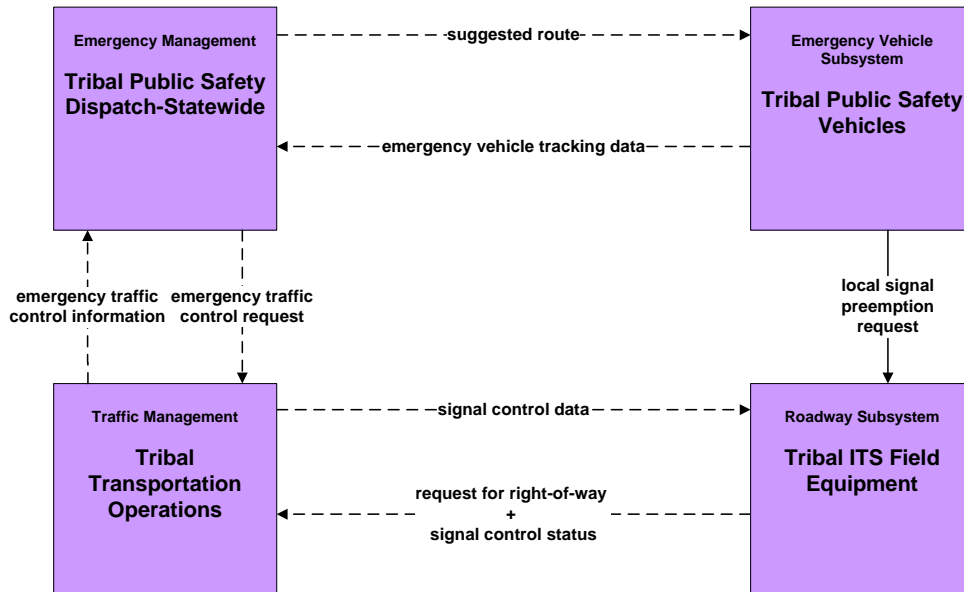
**EM02 - Emergency Routing
NMDOT (1 of 2)**



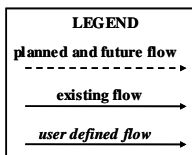
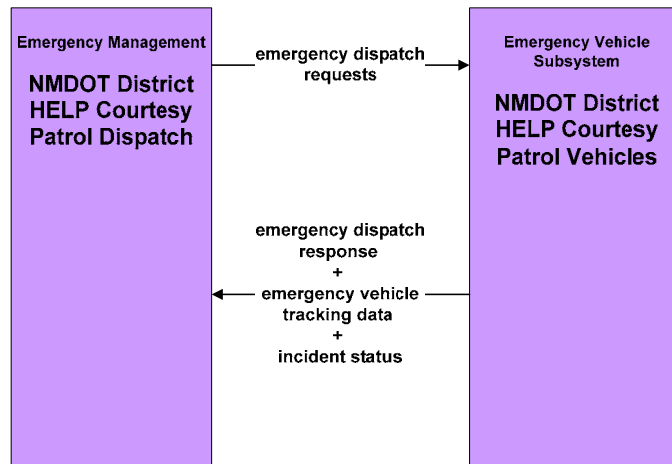




**EM02 - Emergency Routing
Tribal Public Safety Vehicles**

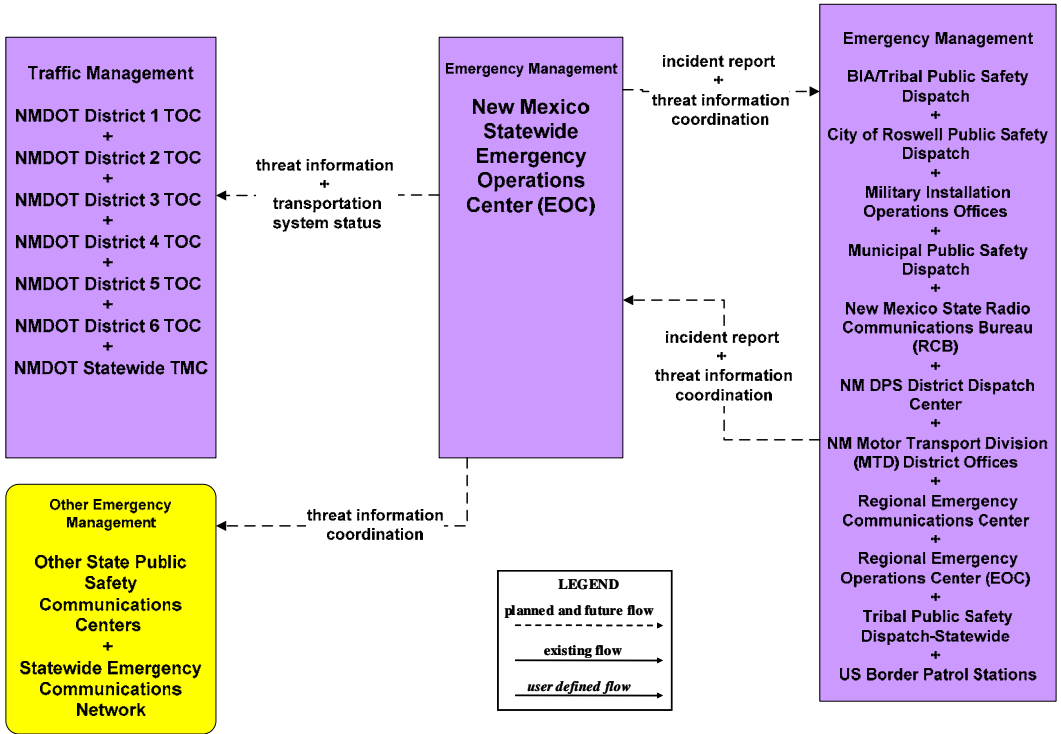


**EM04 - Roadway Service Patrols
NMDOT Roadway Service Patrols**

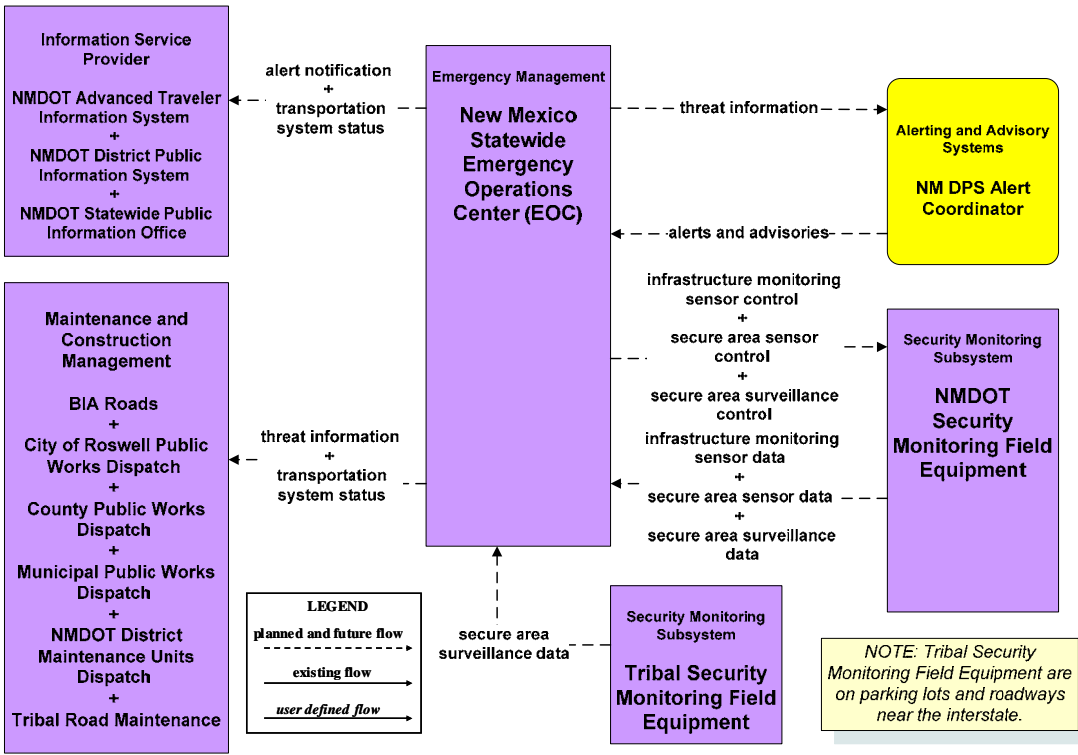


NOTE: Currently exists for District 3. Future implementations in District 1 and District 5.

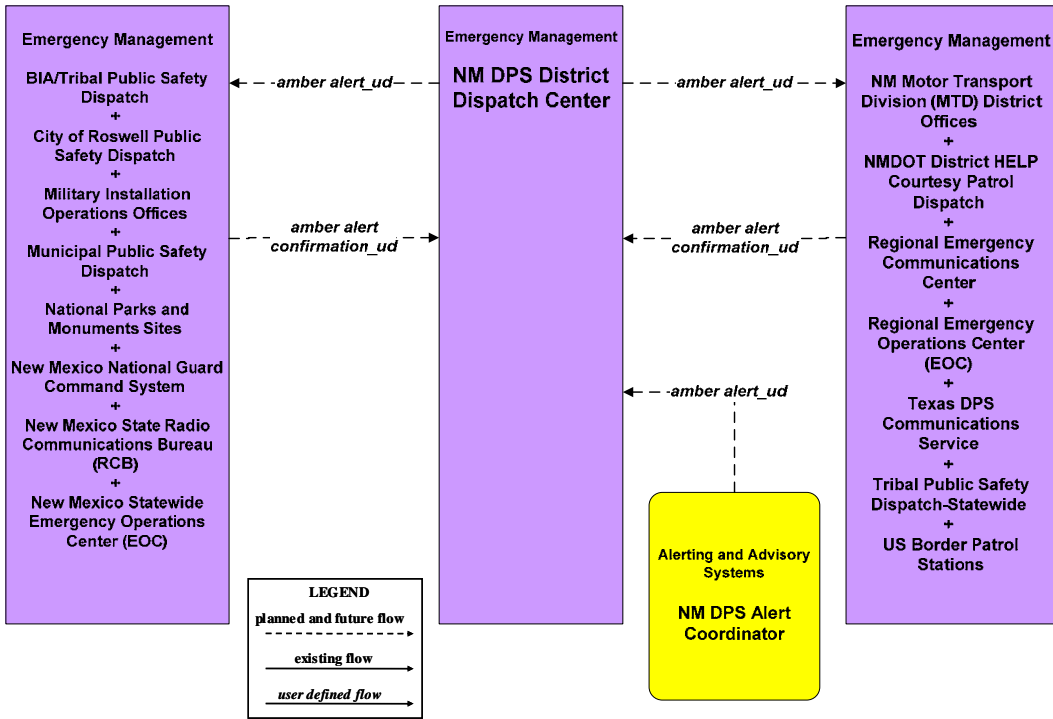
**EM05 - Transportation Infrastructure Protection
NMDOT (1 of 2)**



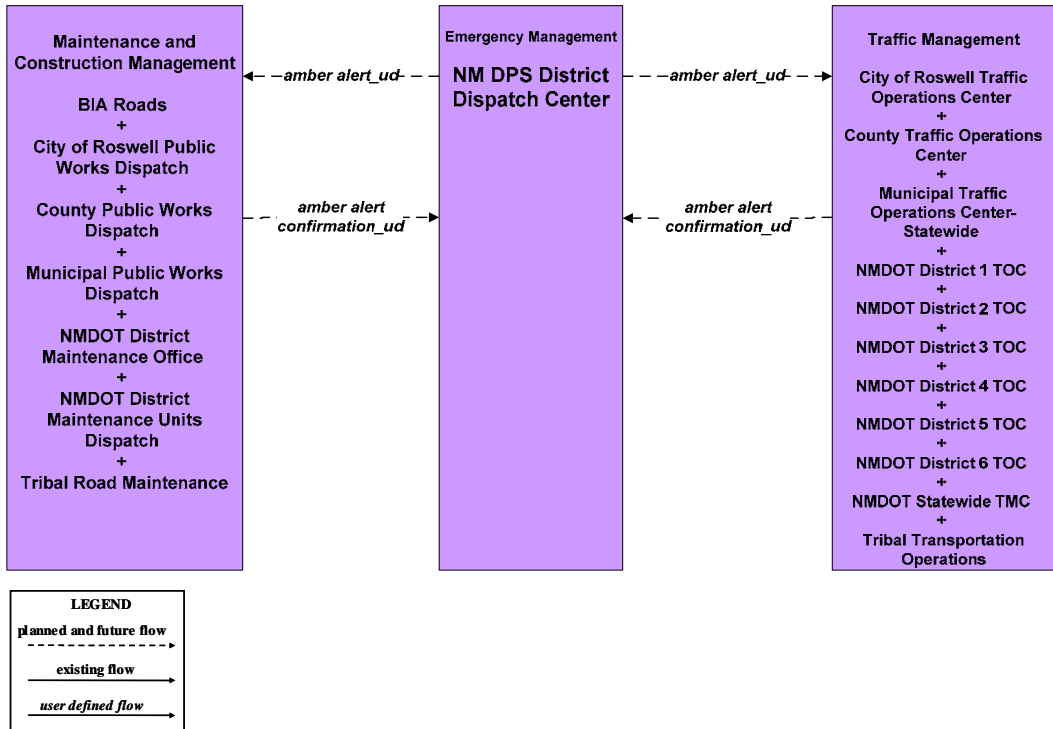
**EM05 - Transportation Infrastructure Protection
NMDOT (2 of 2)**

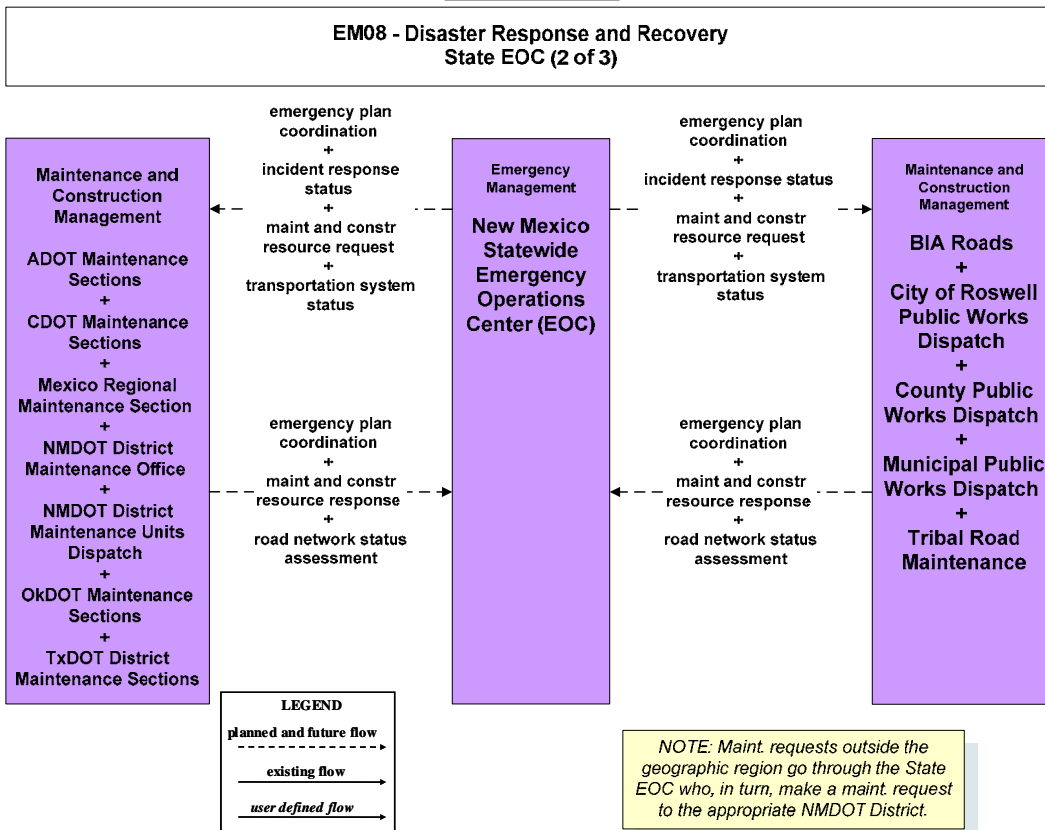
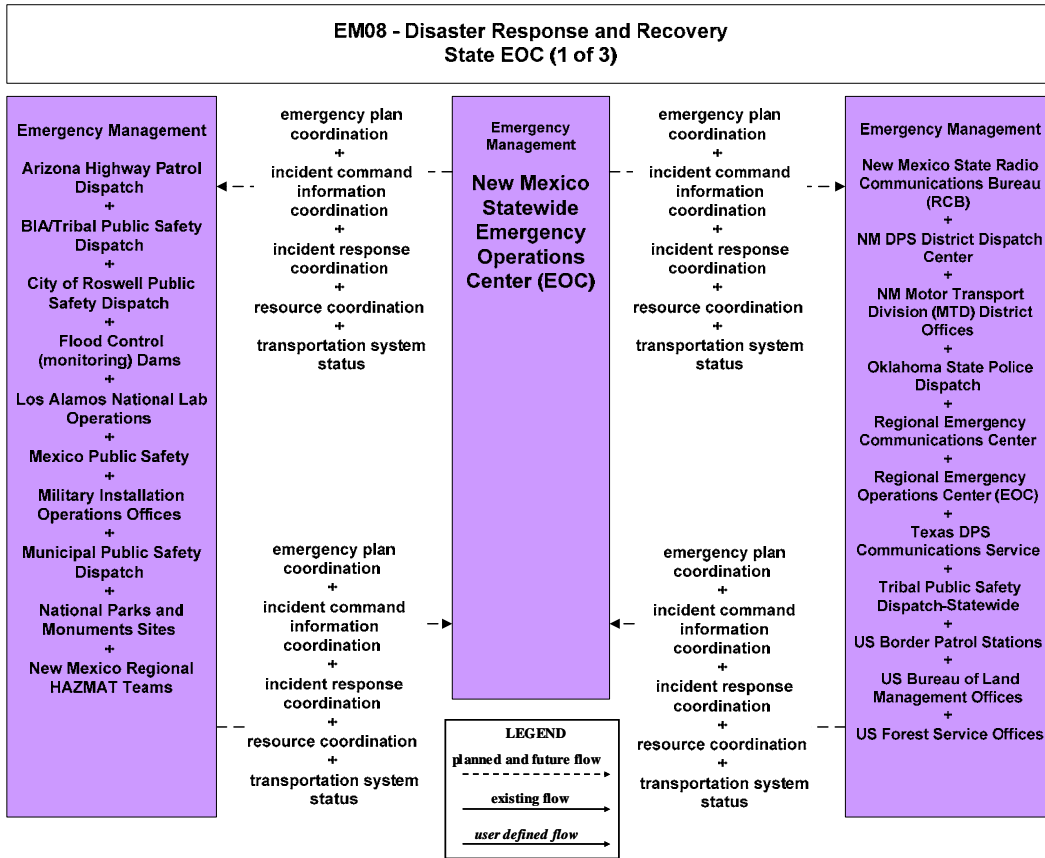


**EM06 - Wide Area Alert
Amber Alert (2 of 3)**

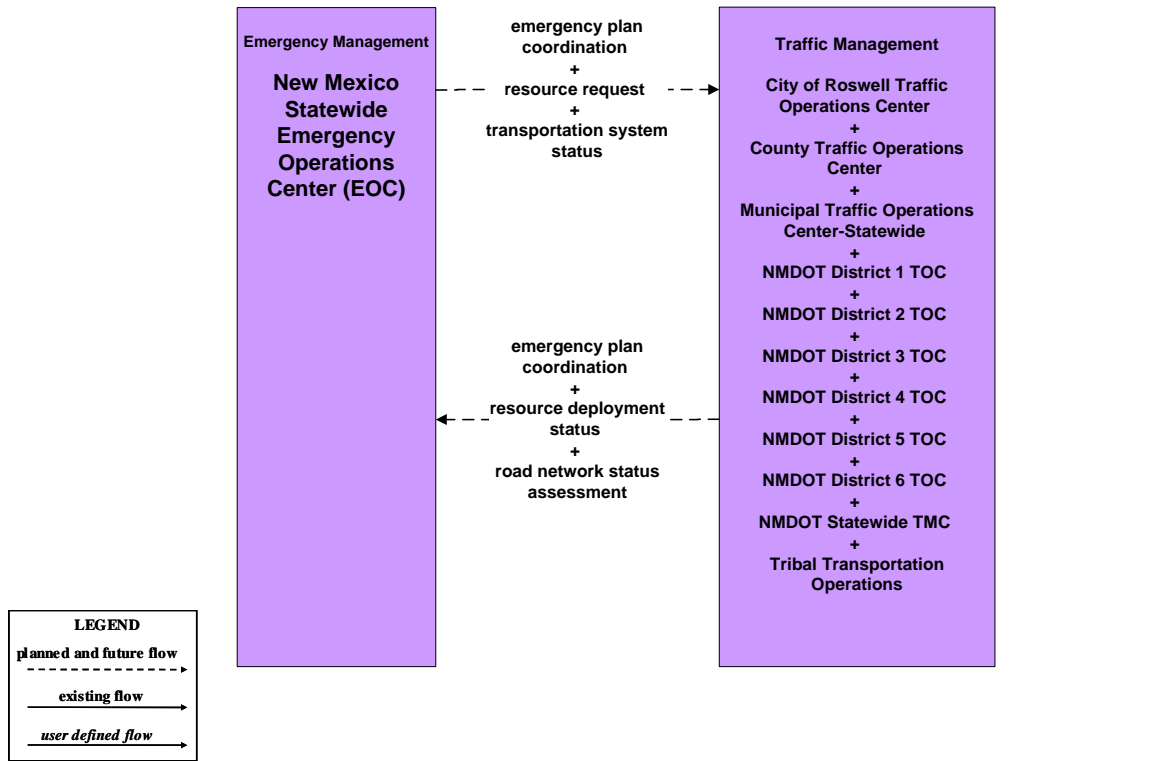


**EM06 - Wide Area Alert
Amber Alert (3 of 3)**

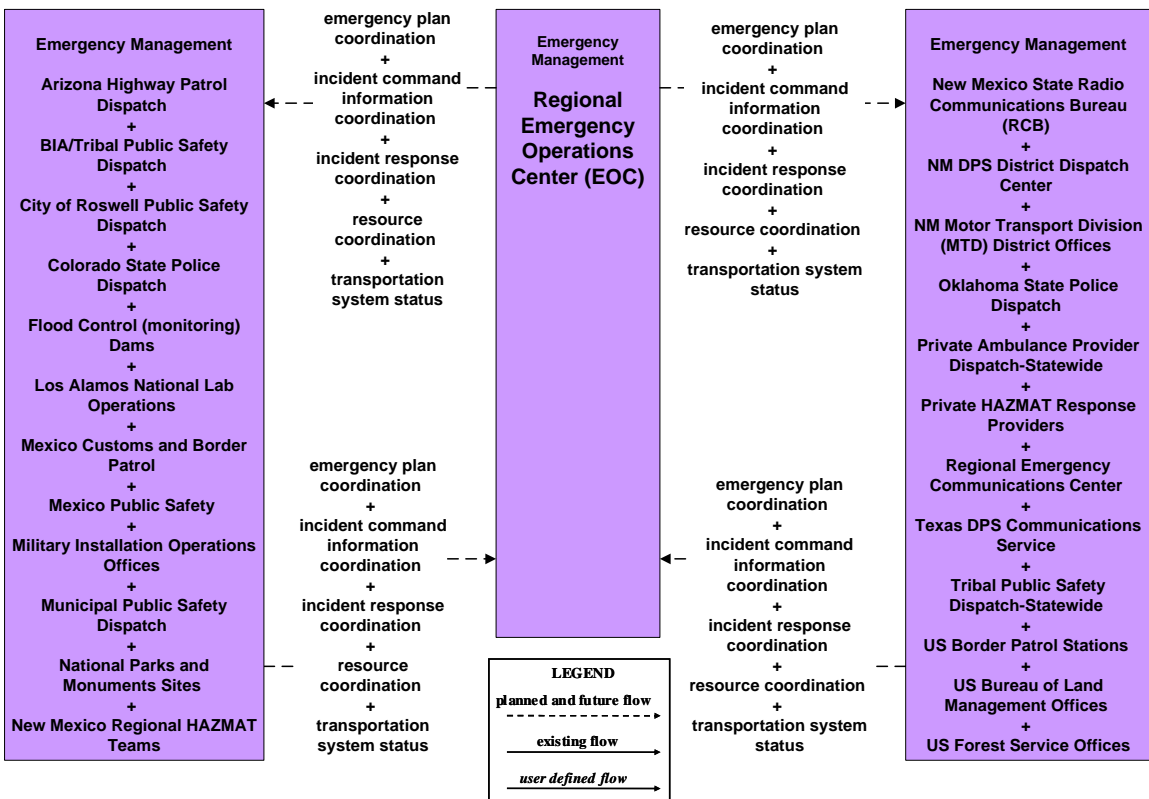


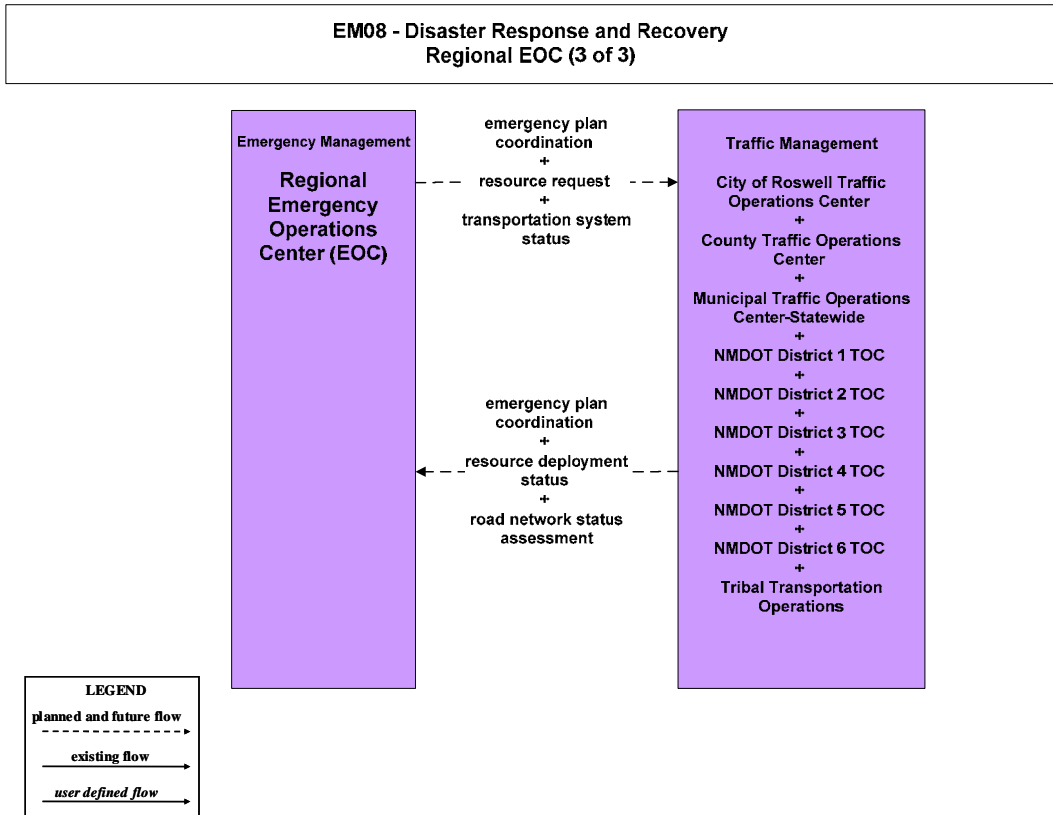
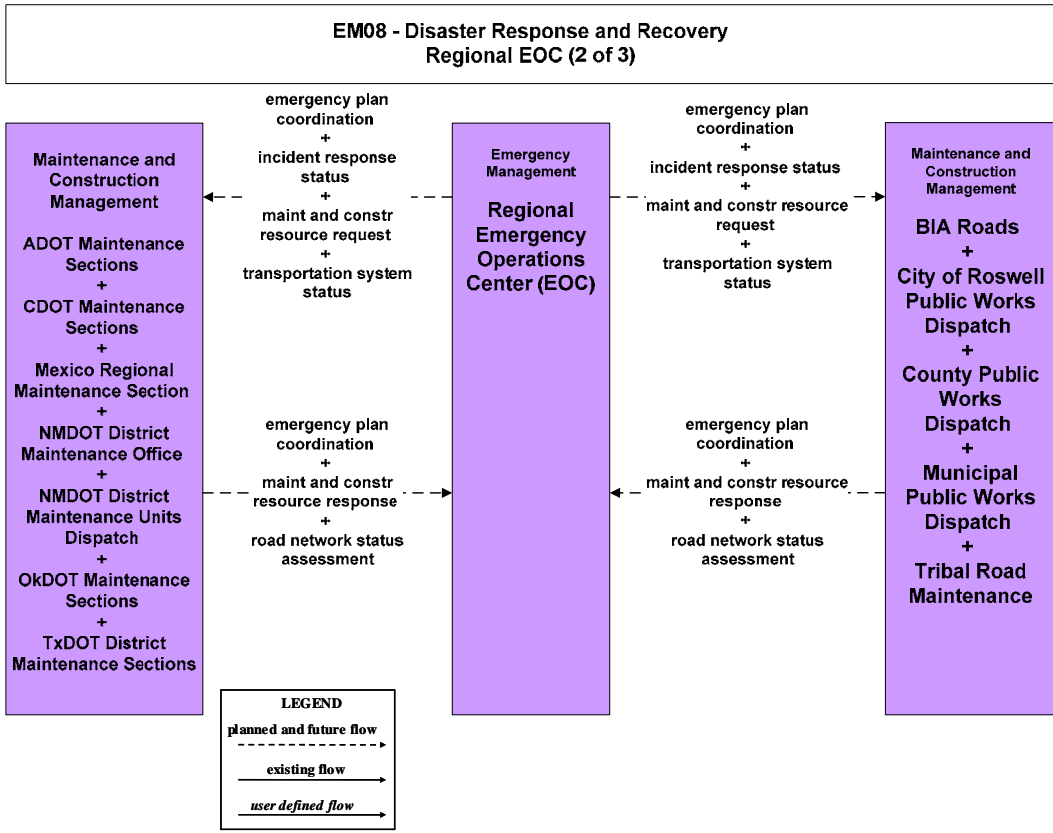


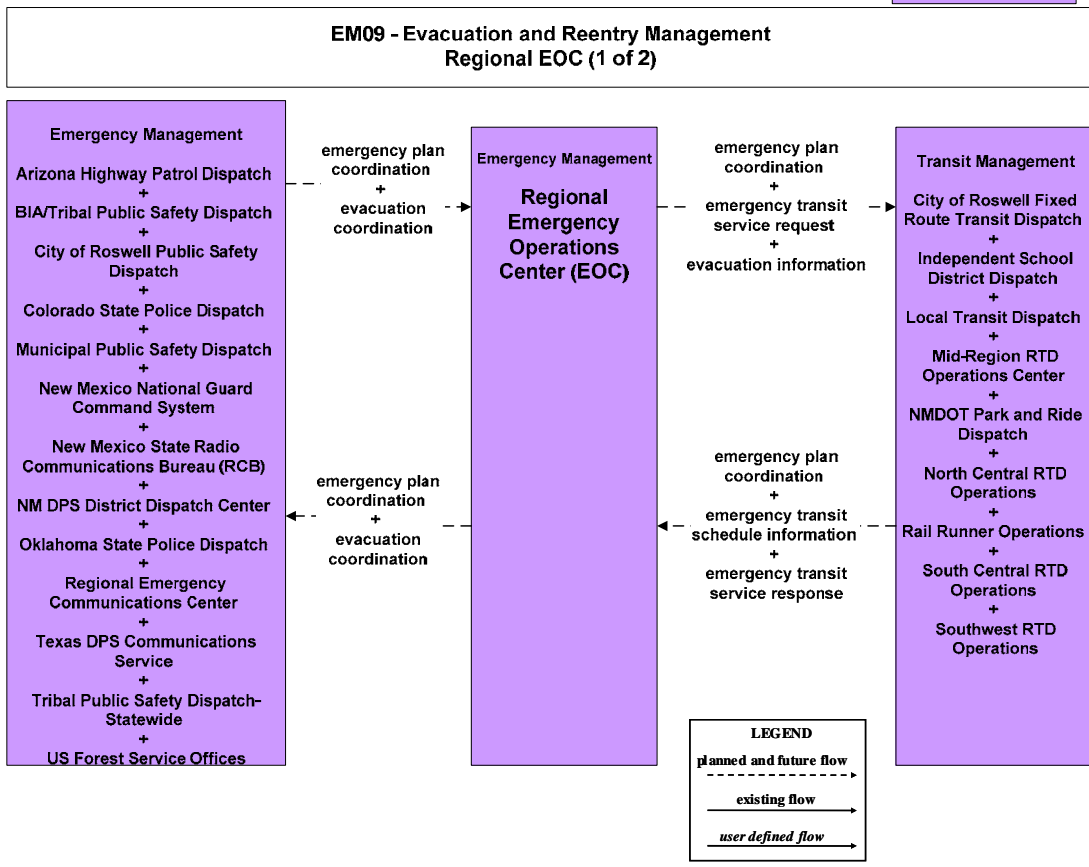
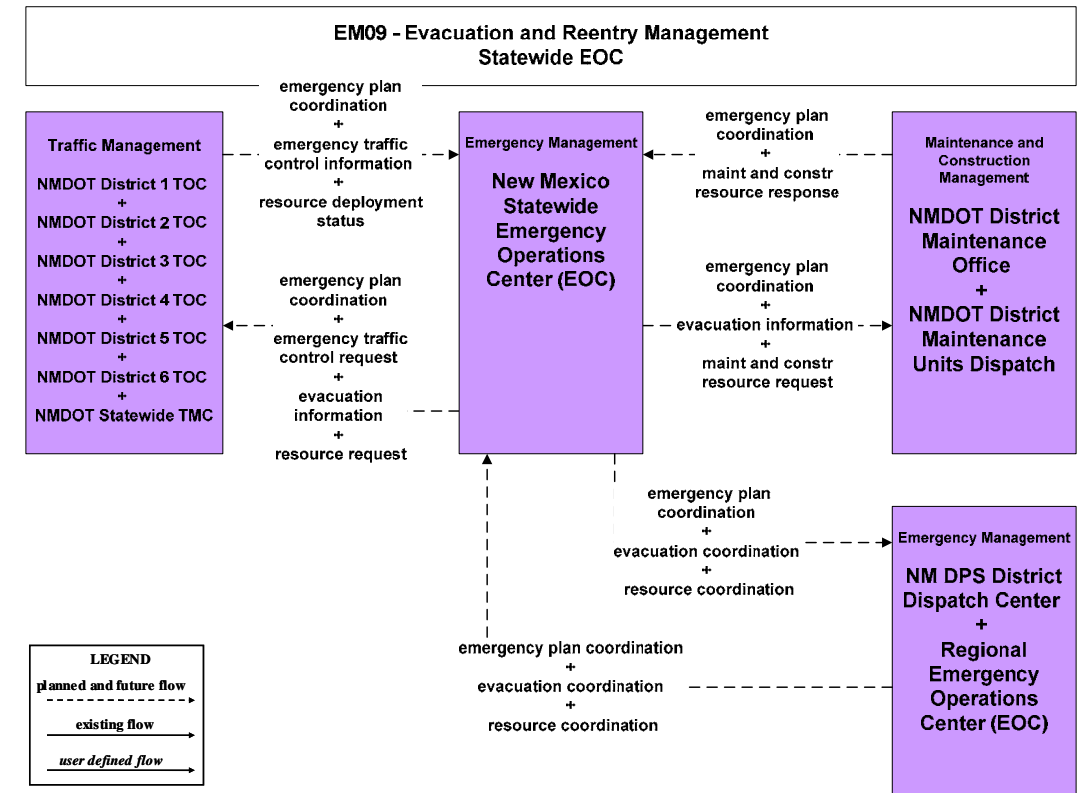
**EM08 - Disaster Response and Recovery
State EOC (3 of 3)**

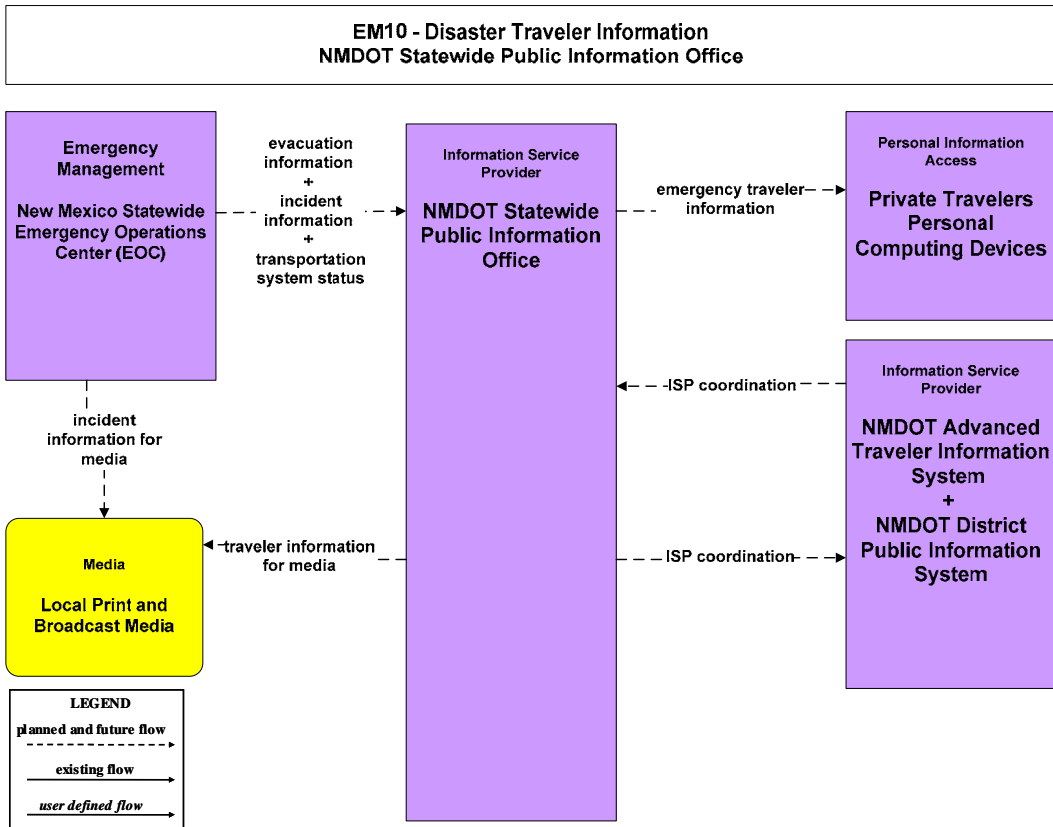
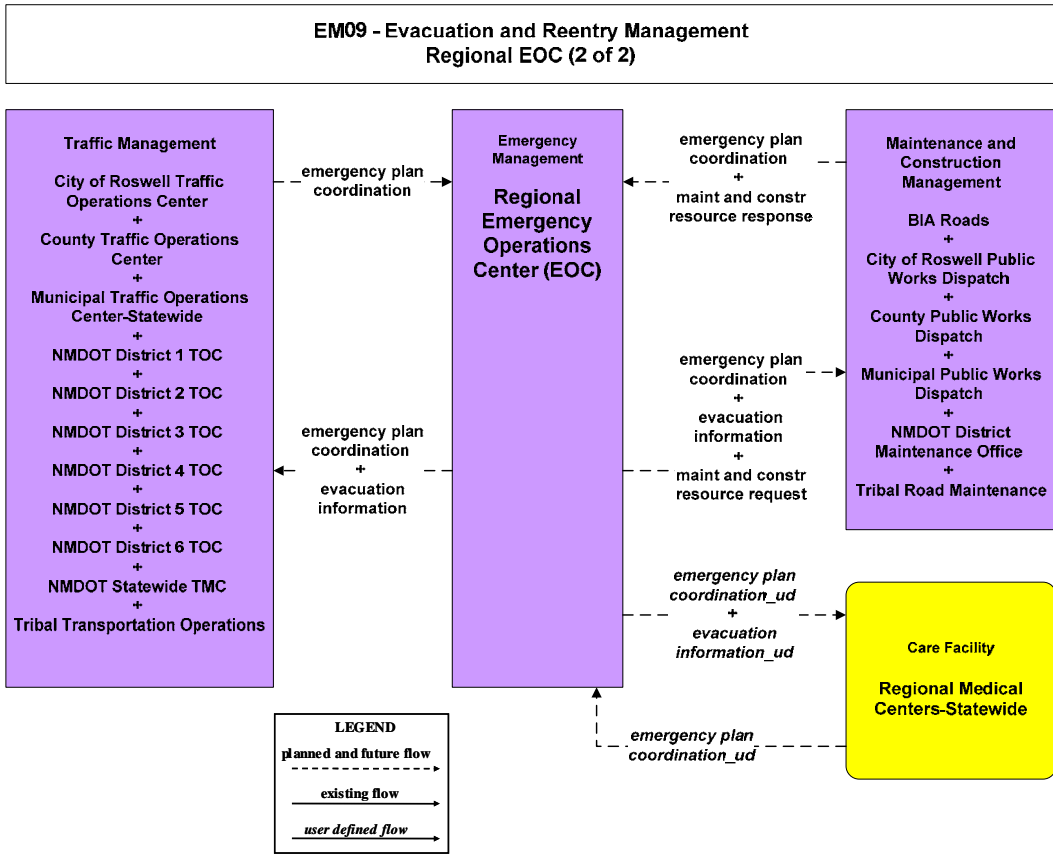


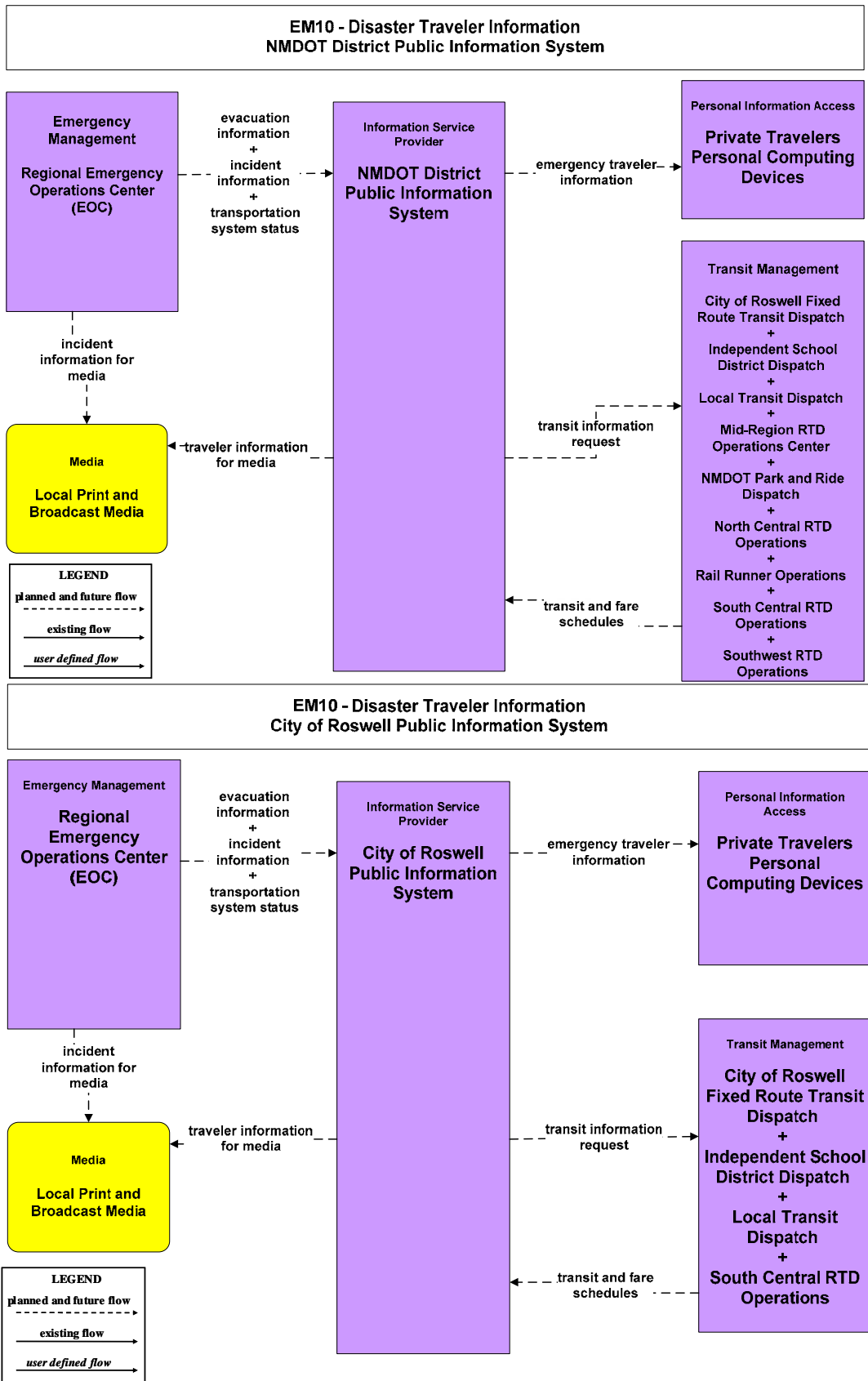
**EM08 - Disaster Response and Recovery
Regional EOC (1 of 3)**

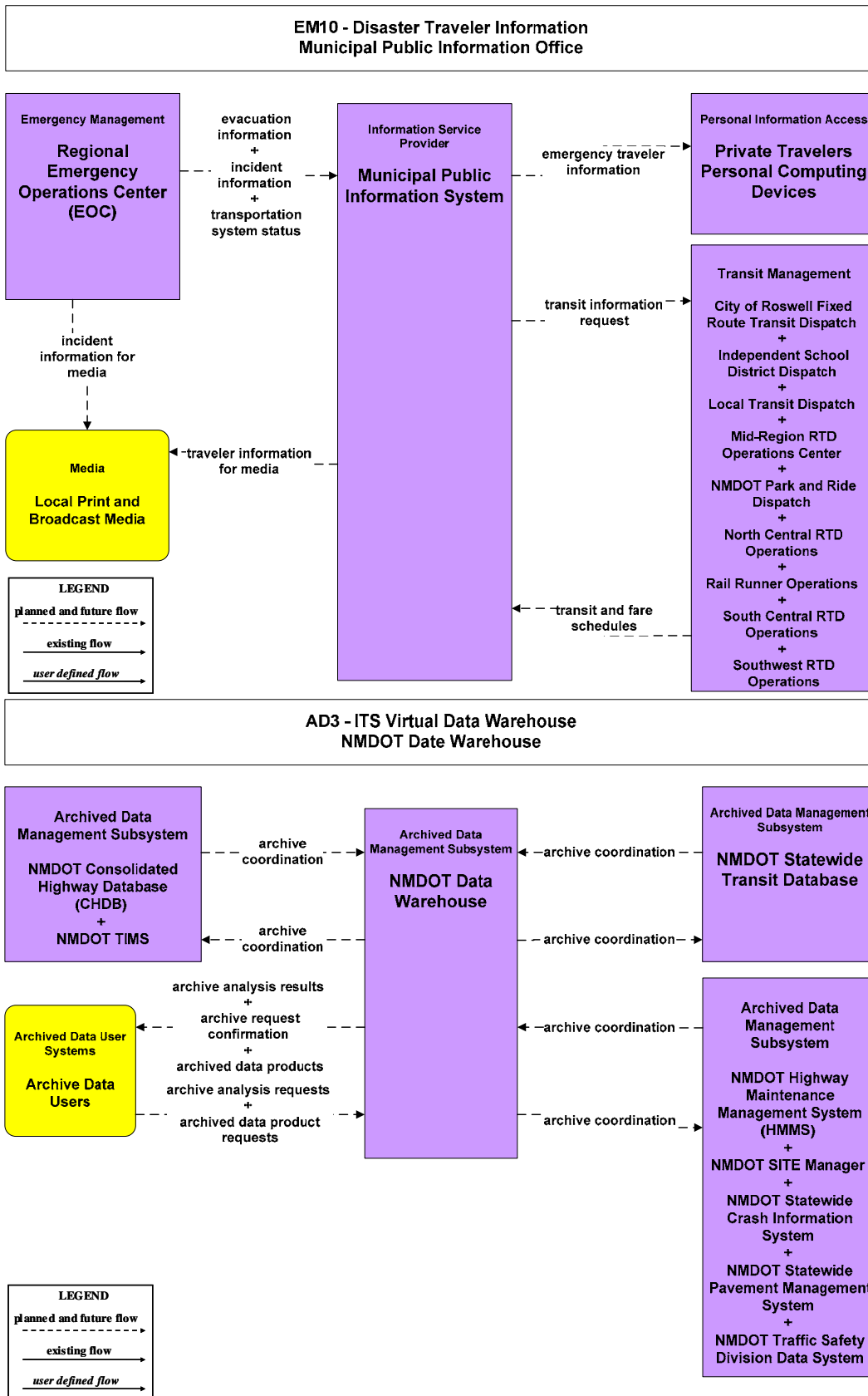








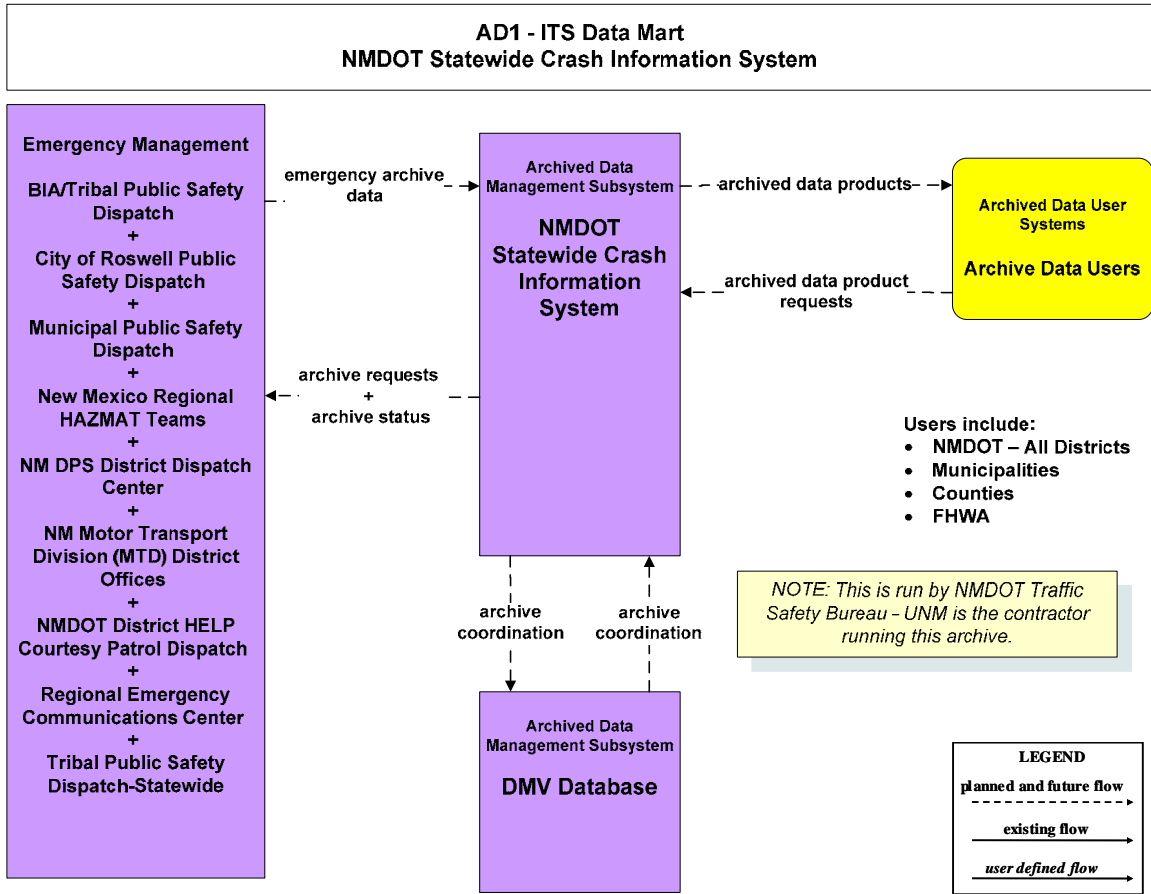


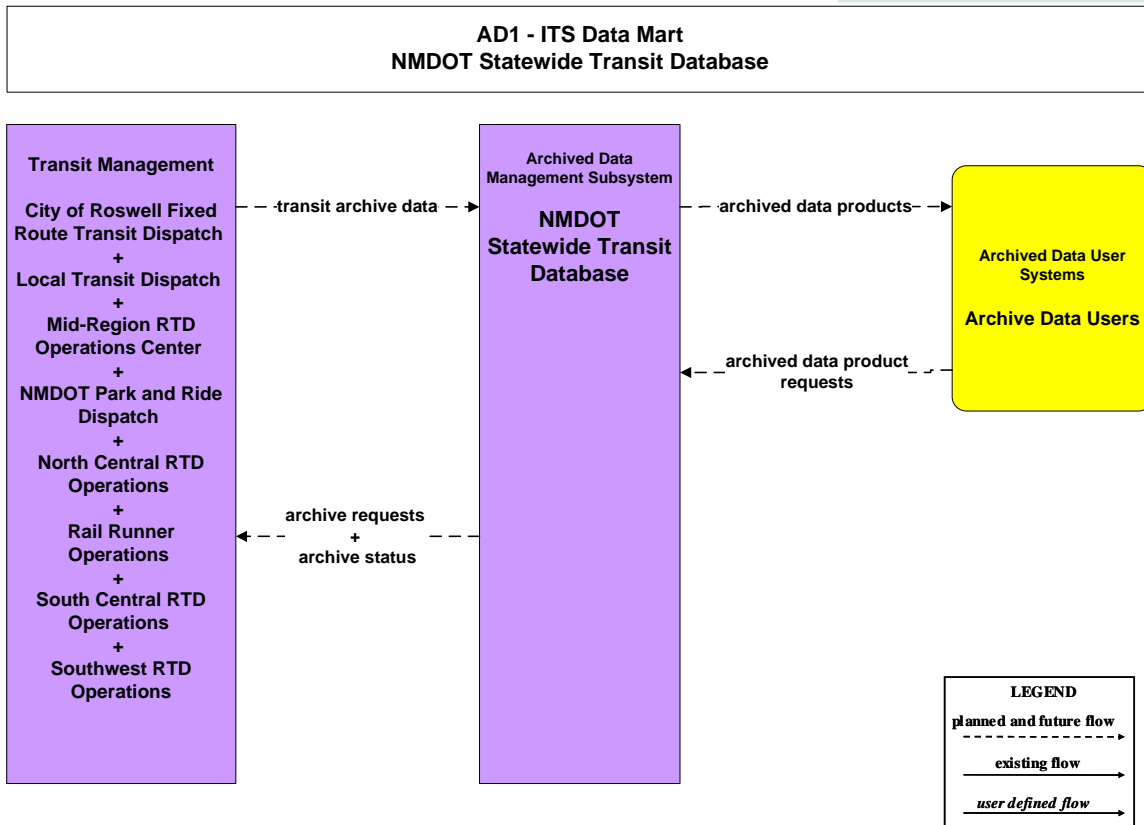
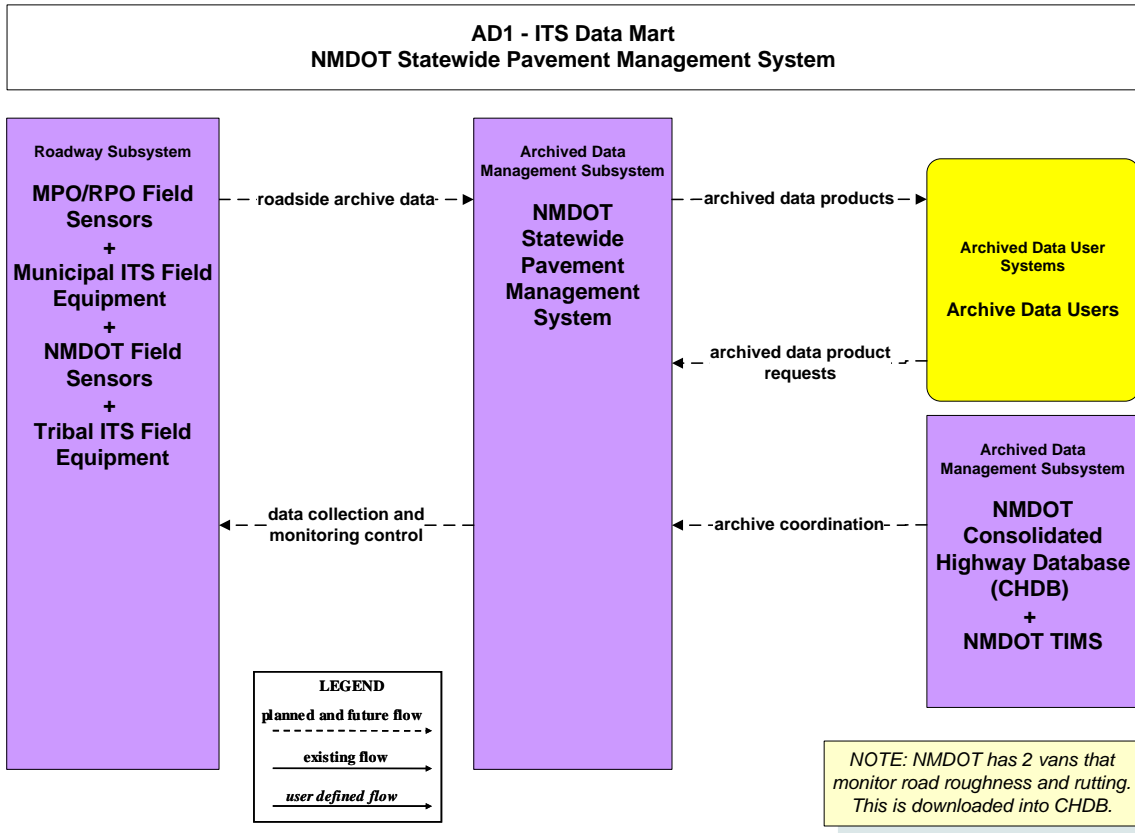


New Mexico Statewide ITS Architecture

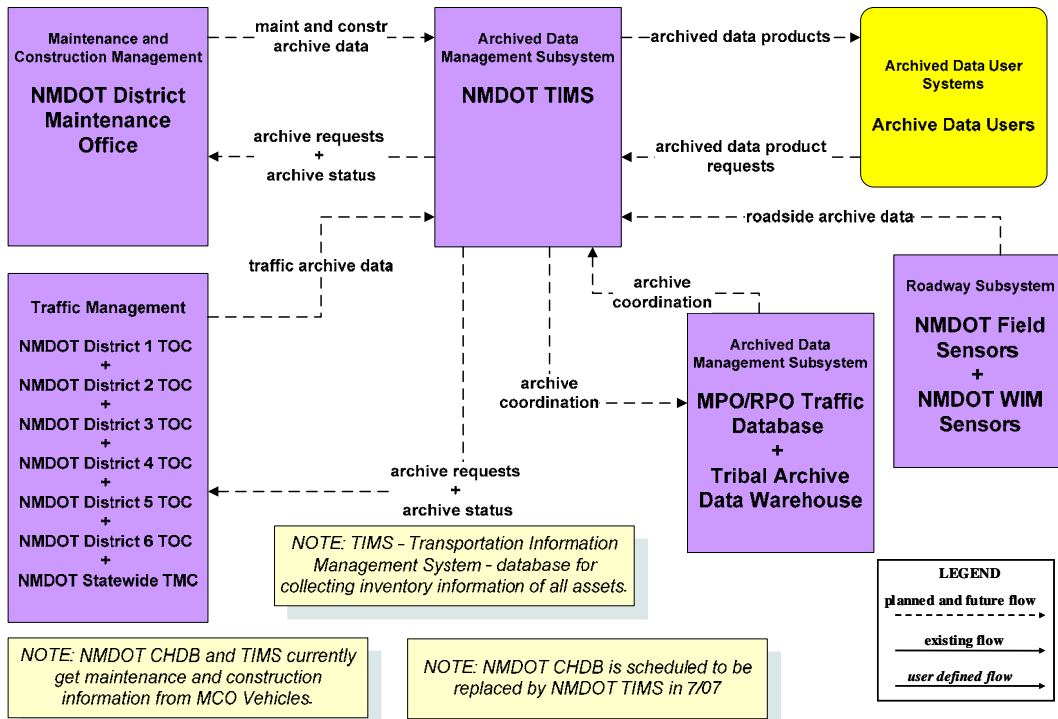
Customized Market Package Diagrams

Archived Data (AD)

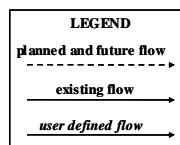
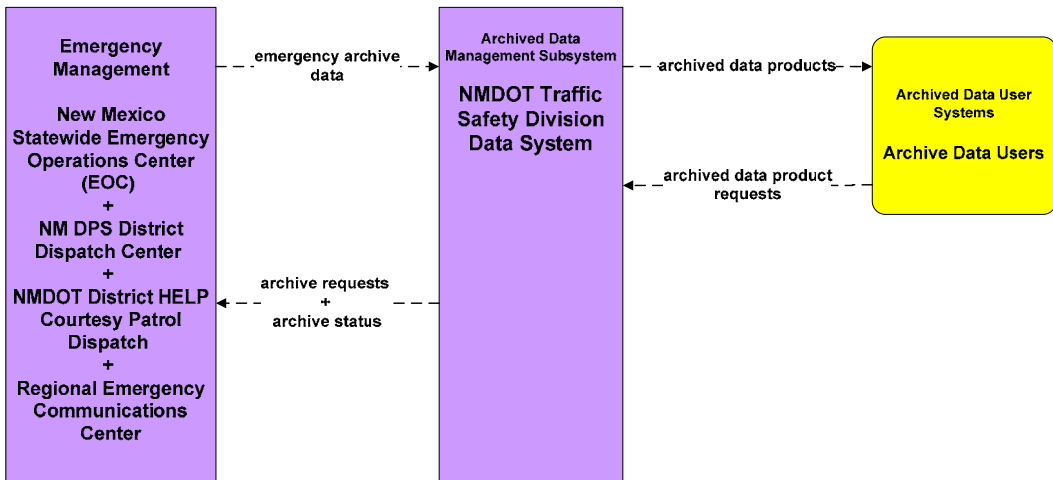




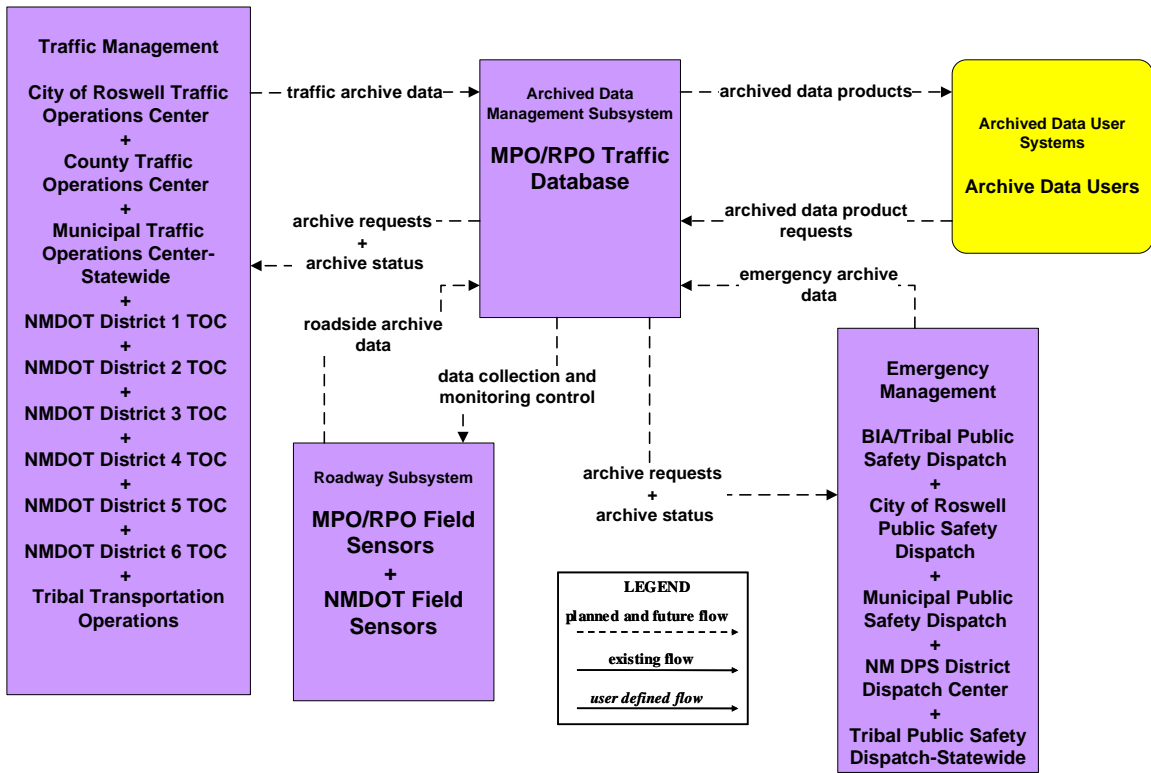
**AD1 - ITS Data Mart
NMDOT TIMS (Formerly NMDOT Consolidated Highway Database)**



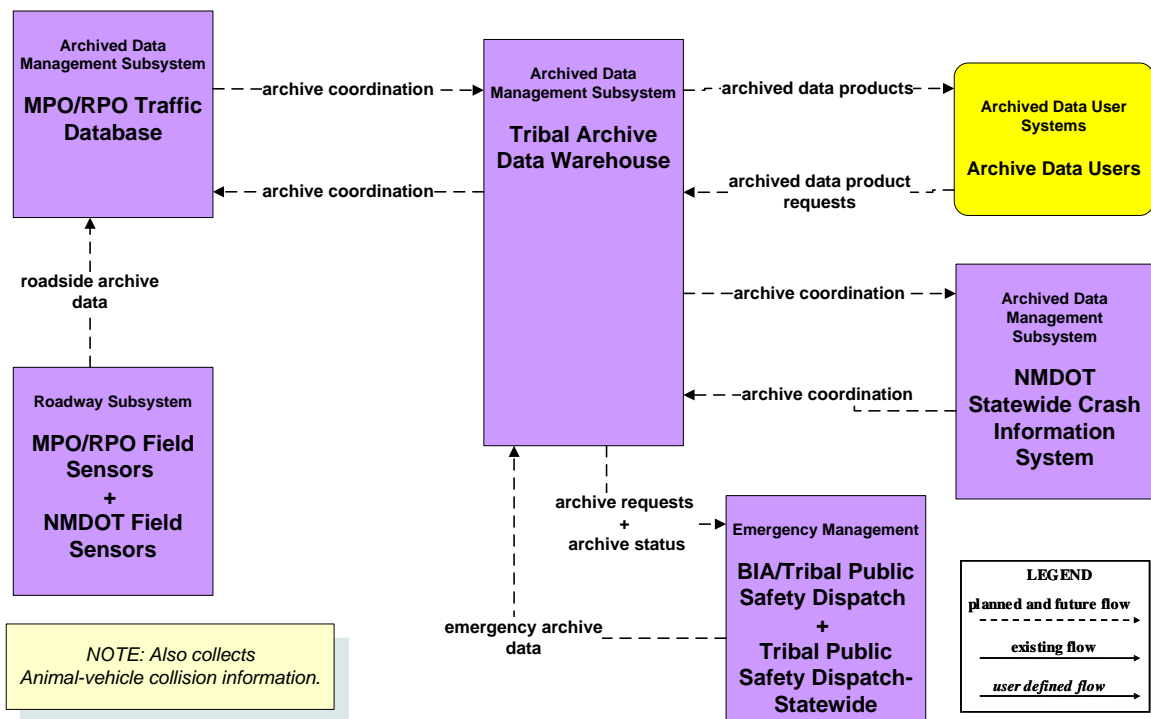
**AD1 - ITS Data Mart
NMDOT Traffic Safety**



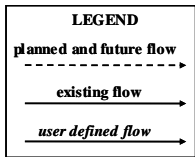
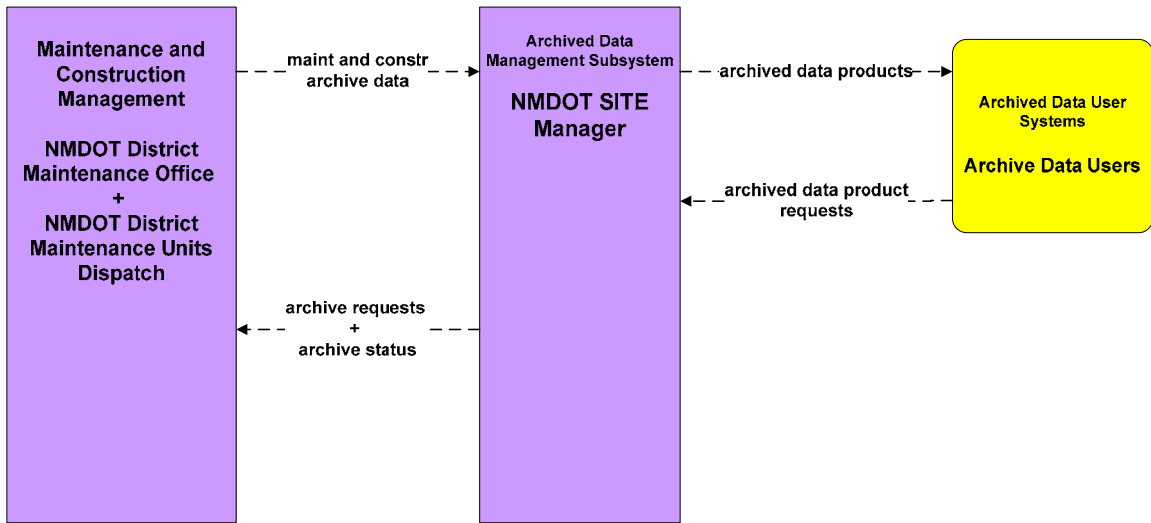
**AD1 - ITS Data Mart
MPO/RPO Traffic Database**



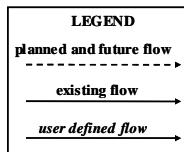
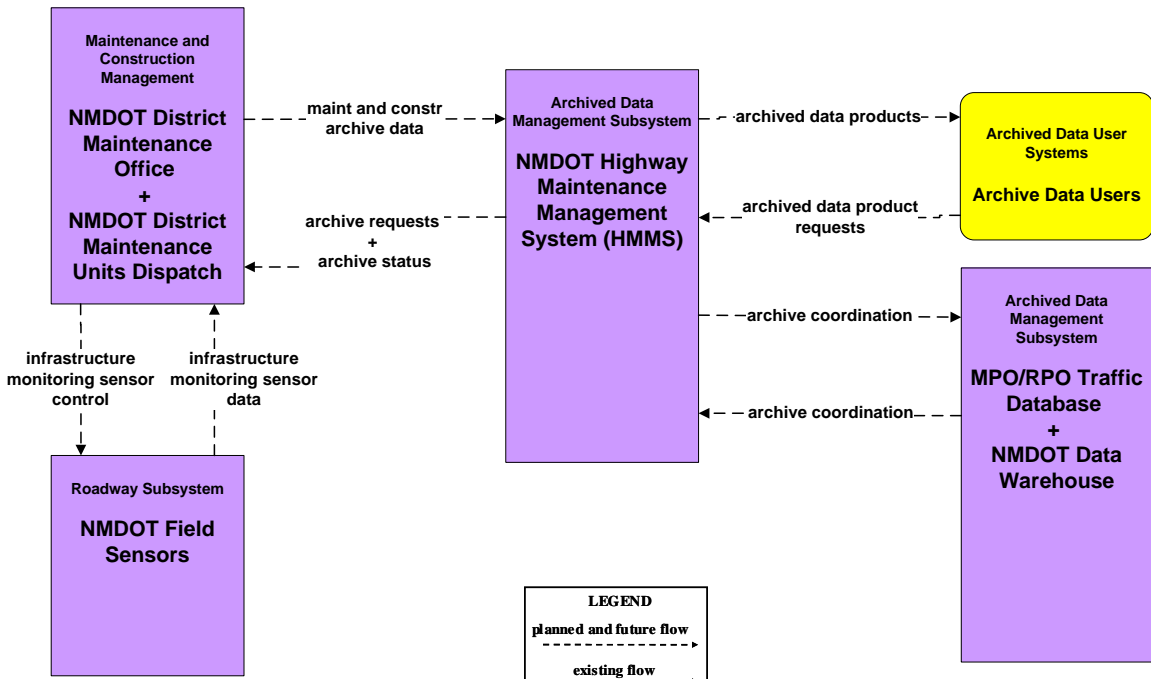
**AD1 - ITS Data Mart
Tribal**

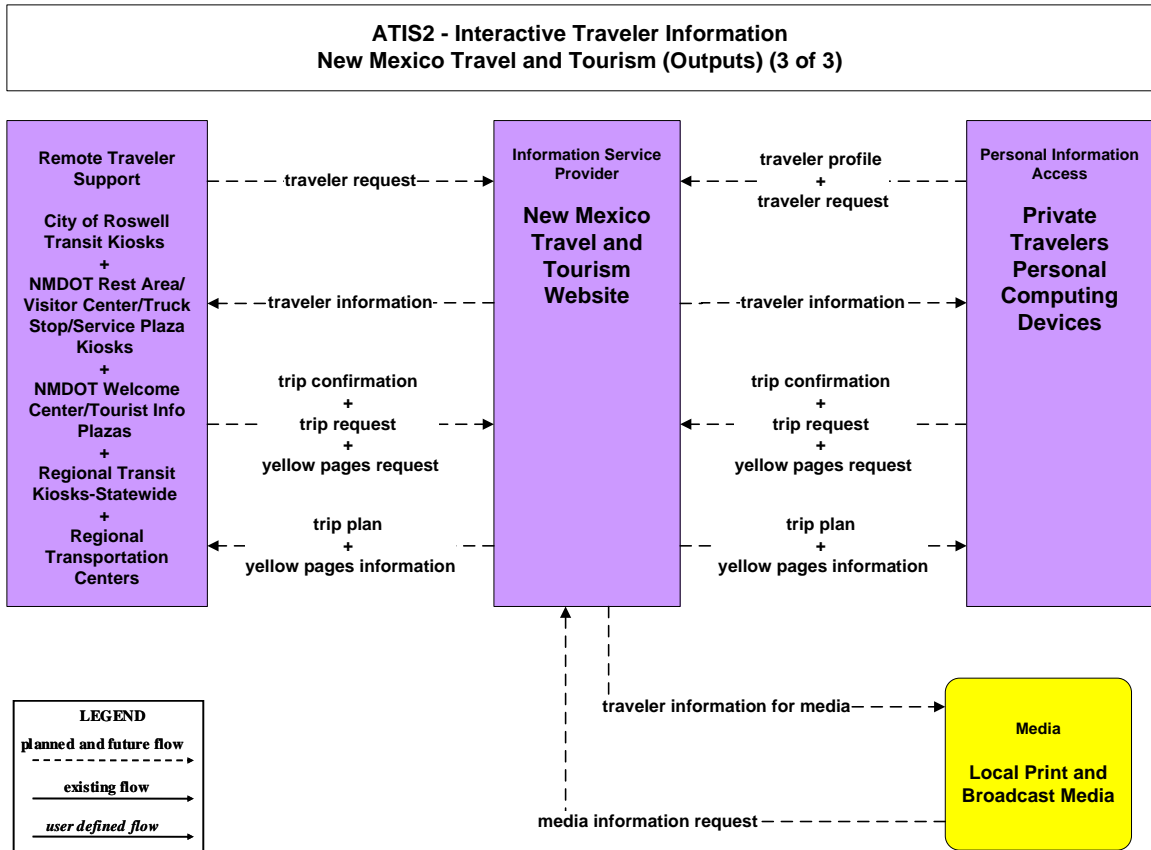


**AD1 - ITS Data Mart
NMDOT SITE Manager**



**AD1 - ITS Data Mart
HMMS**



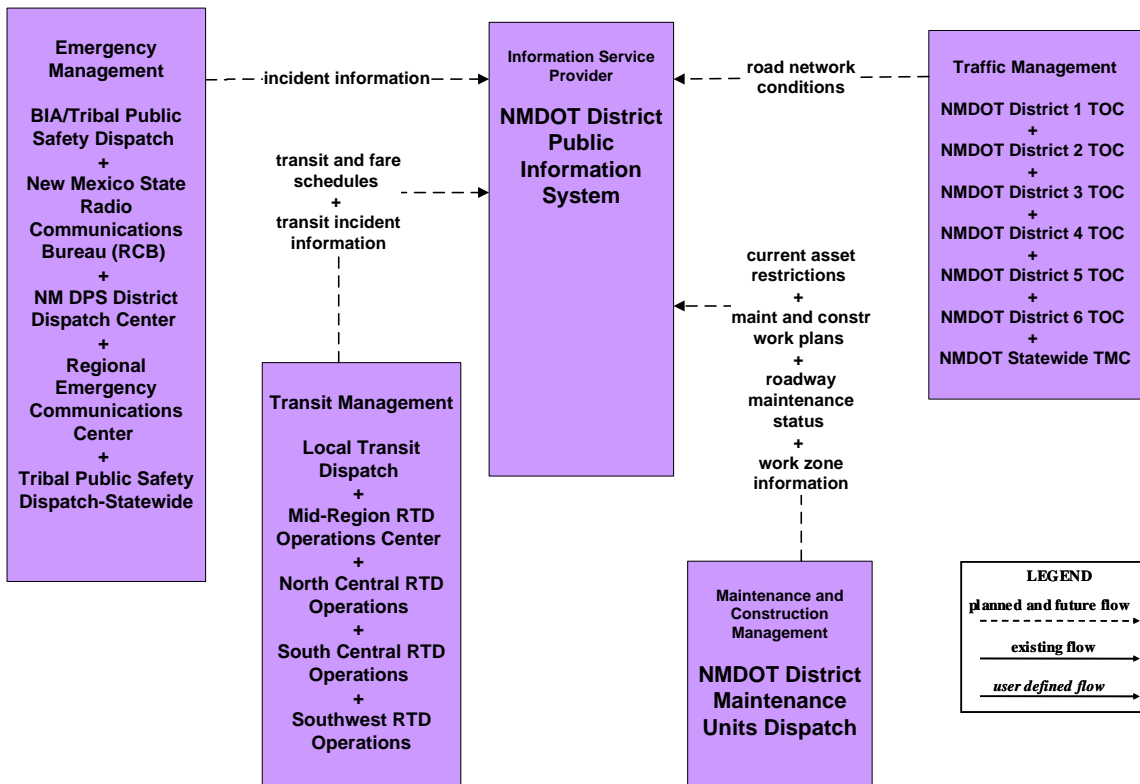


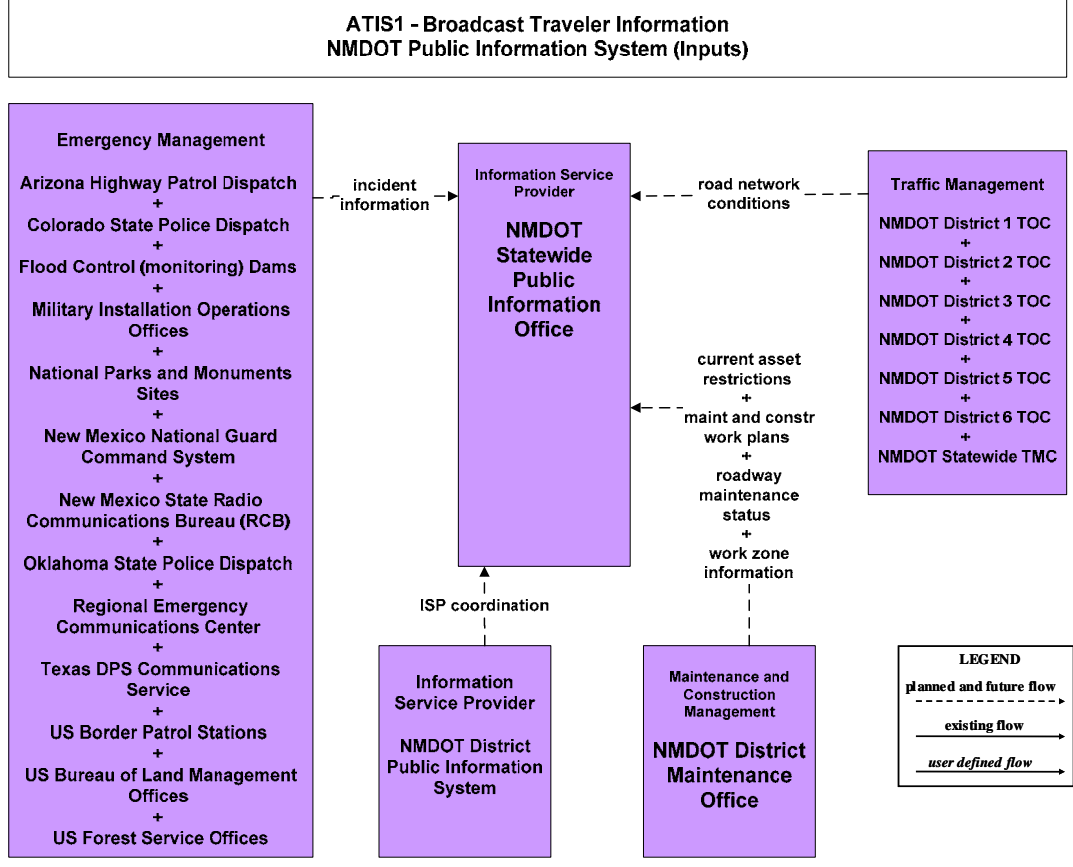
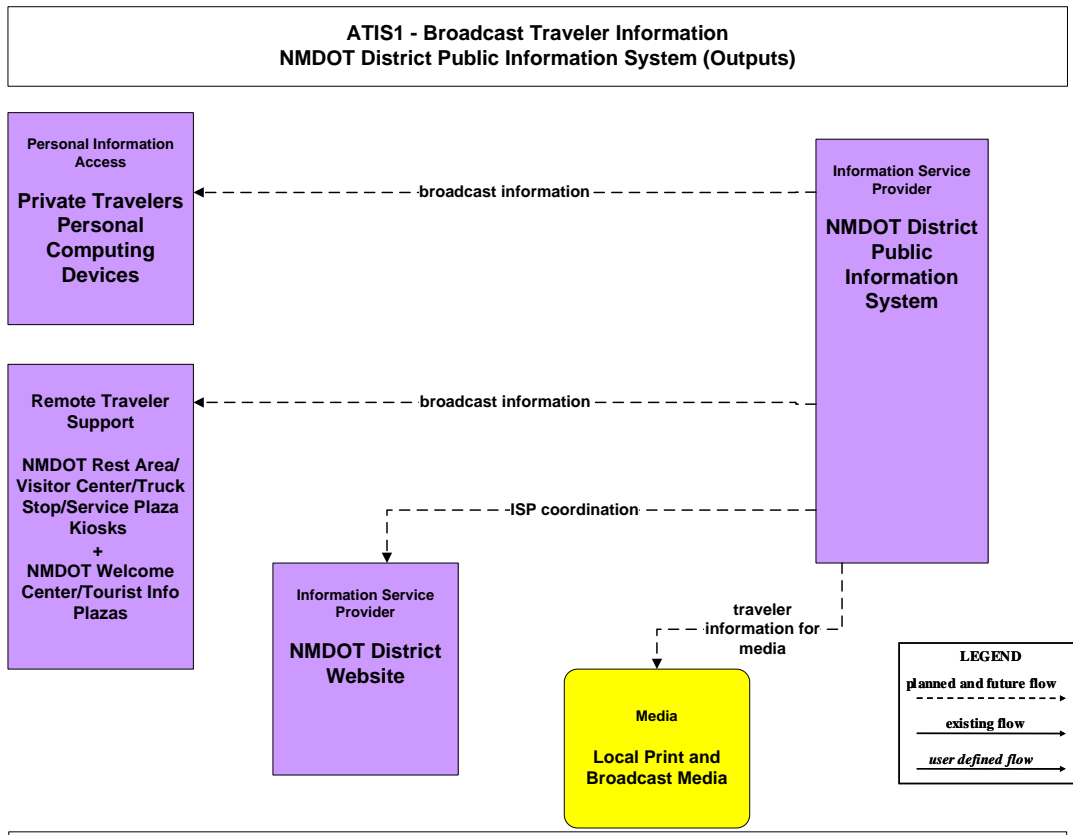
New Mexico Statewide ITS Architecture

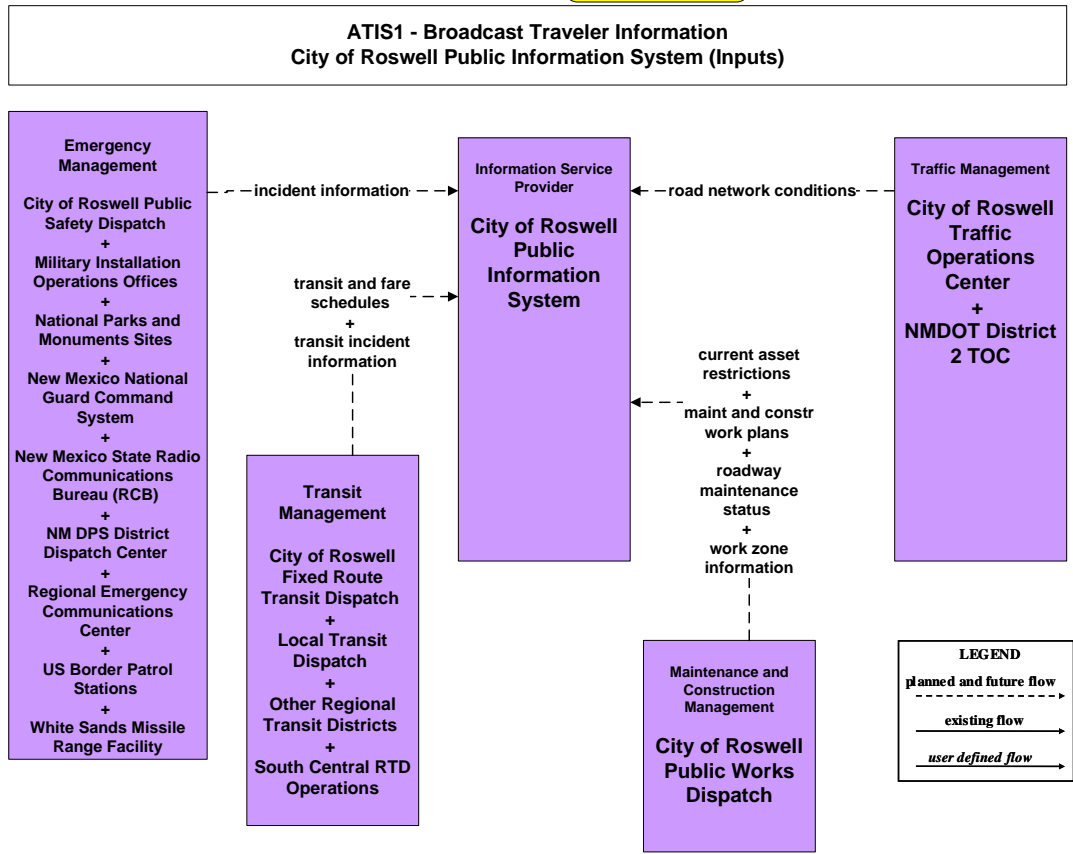
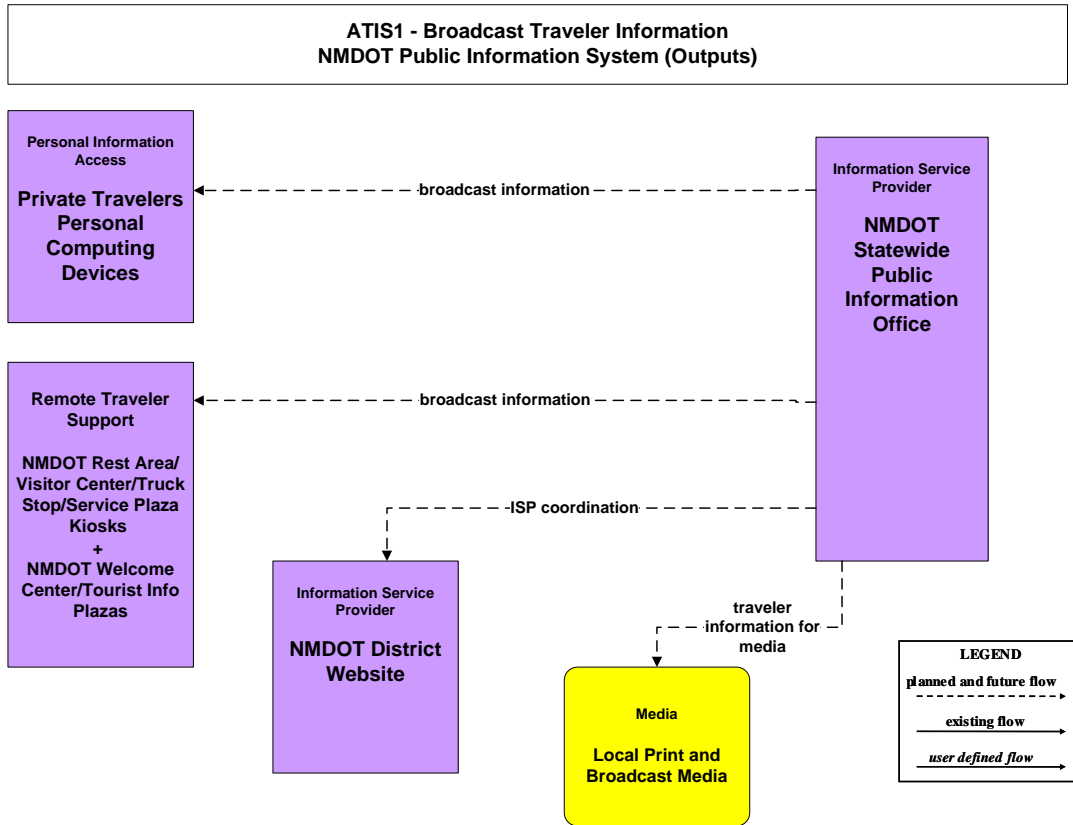
Customized Market Package Diagrams

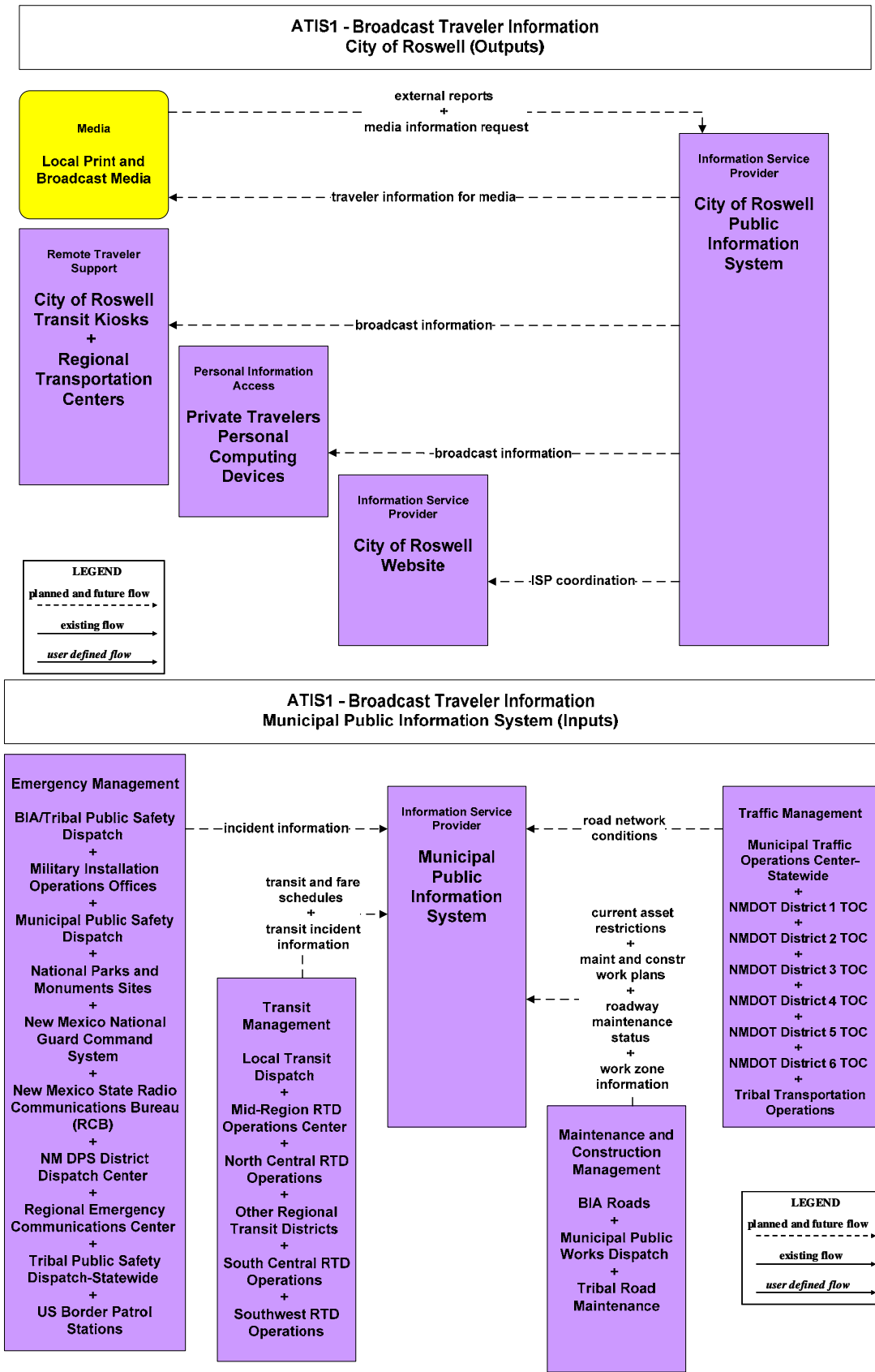
Advanced Traveler Information Systems (ATIS)

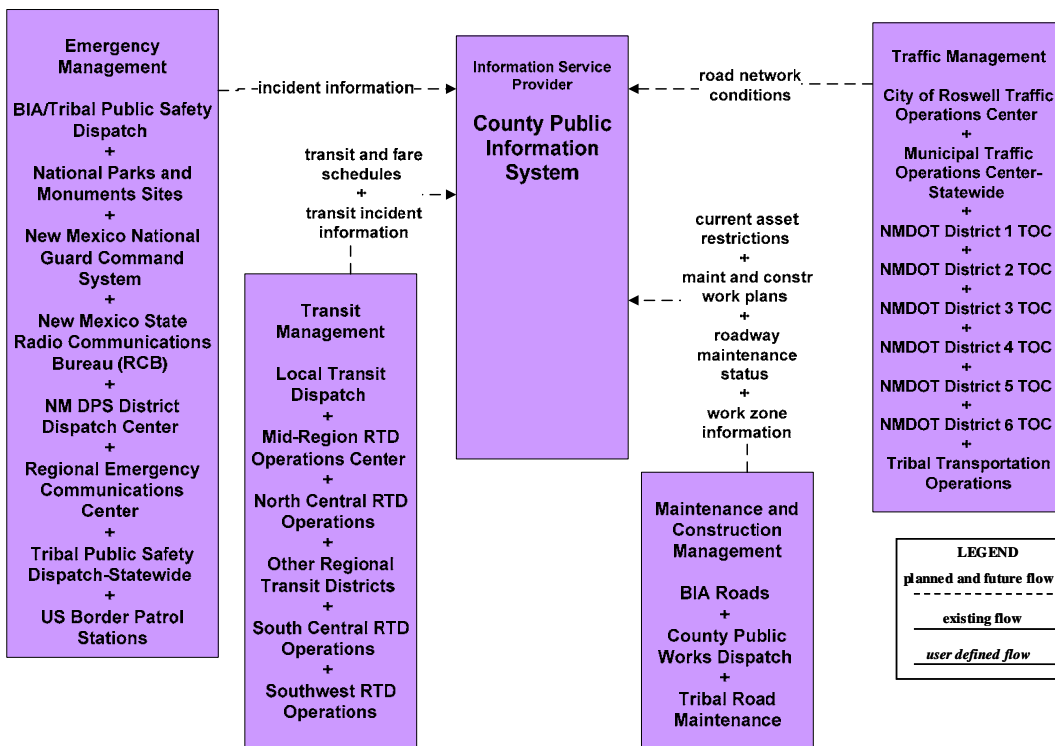
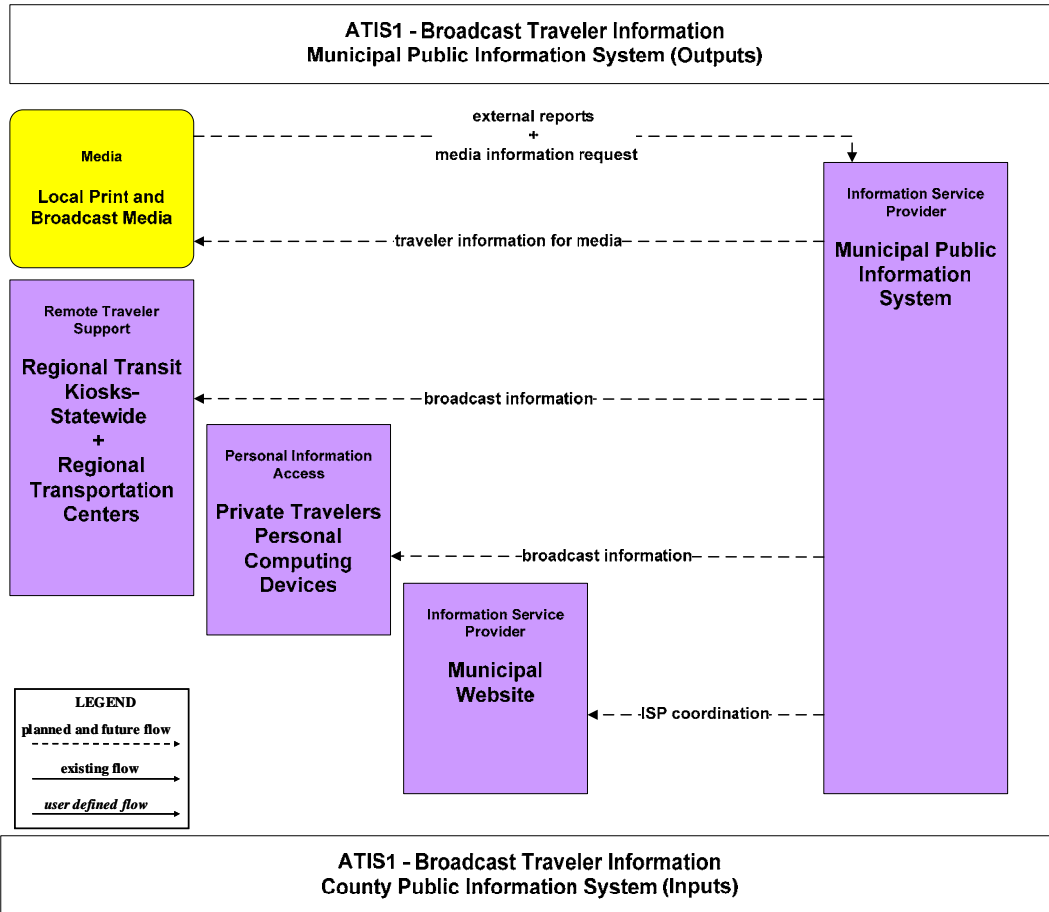
ATIS1 - Broadcast Traveler Information
NMDOT District Public Information System (Inputs)

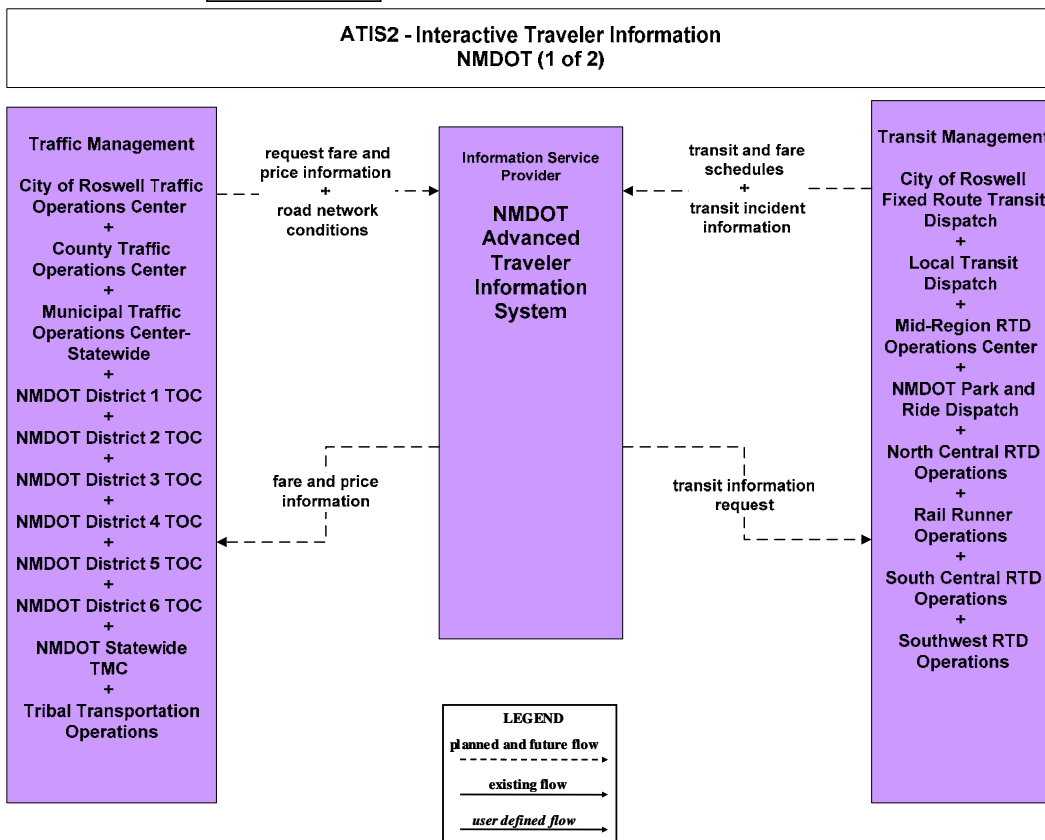
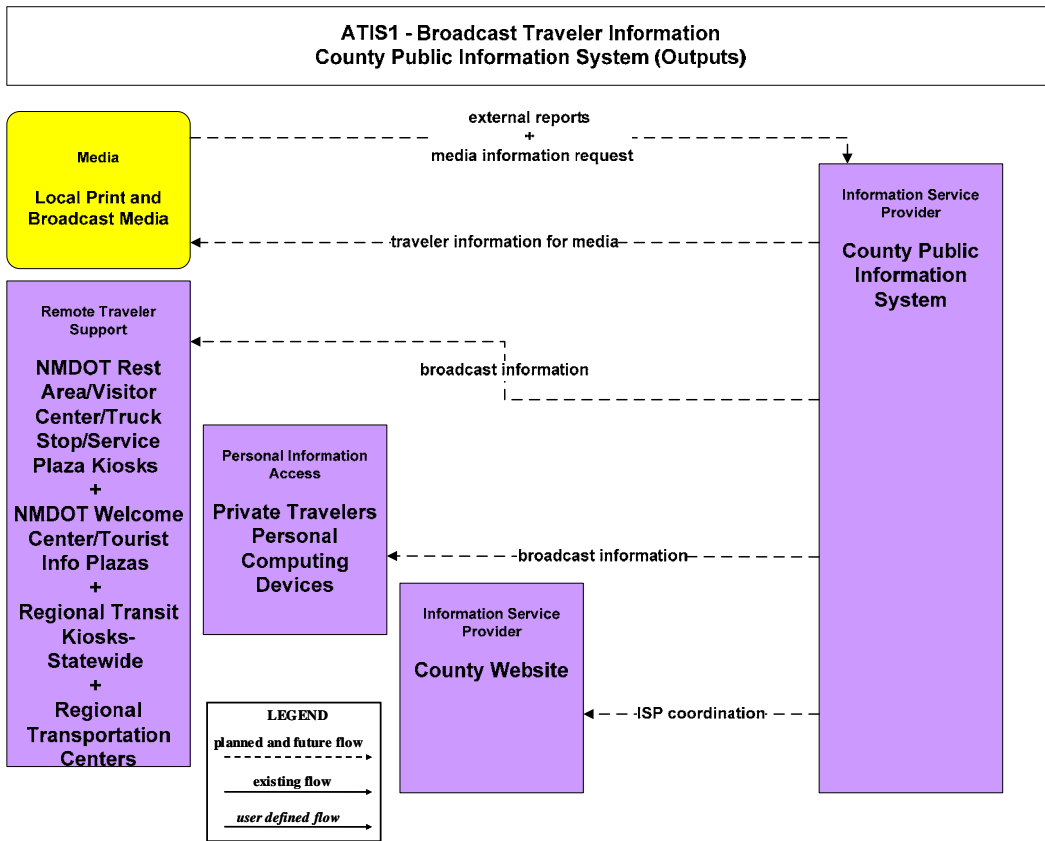


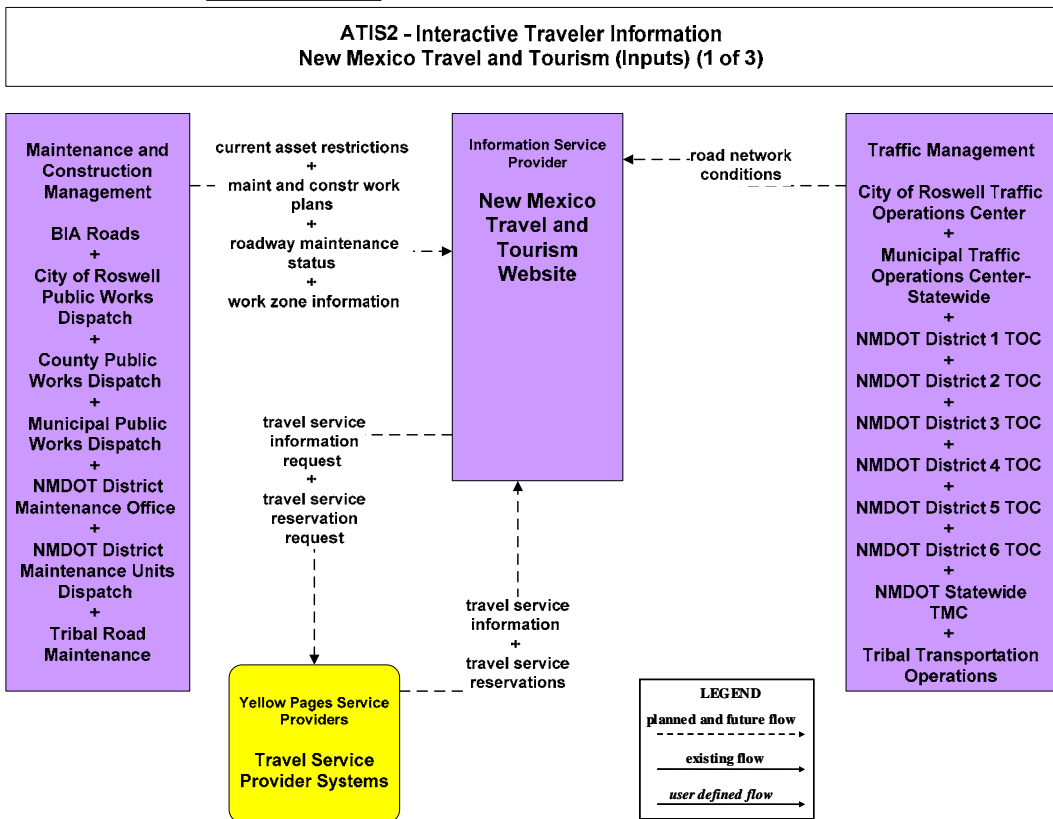
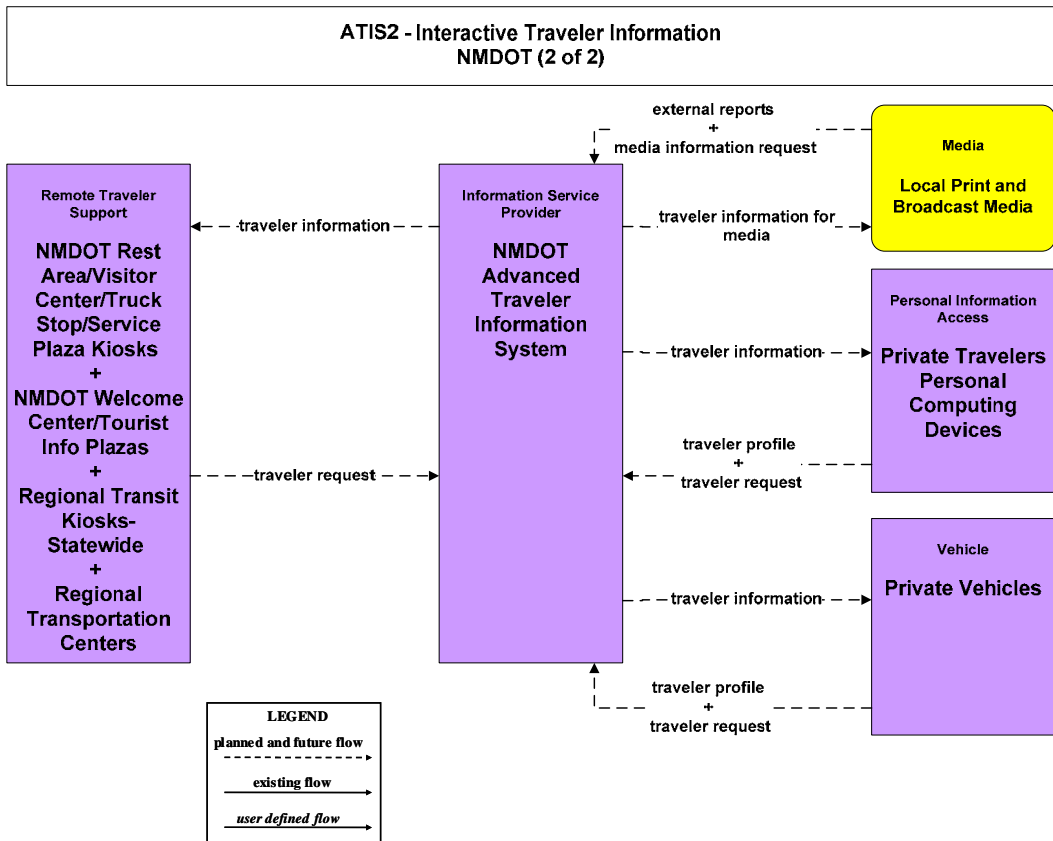




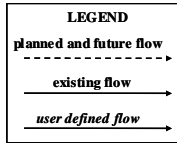
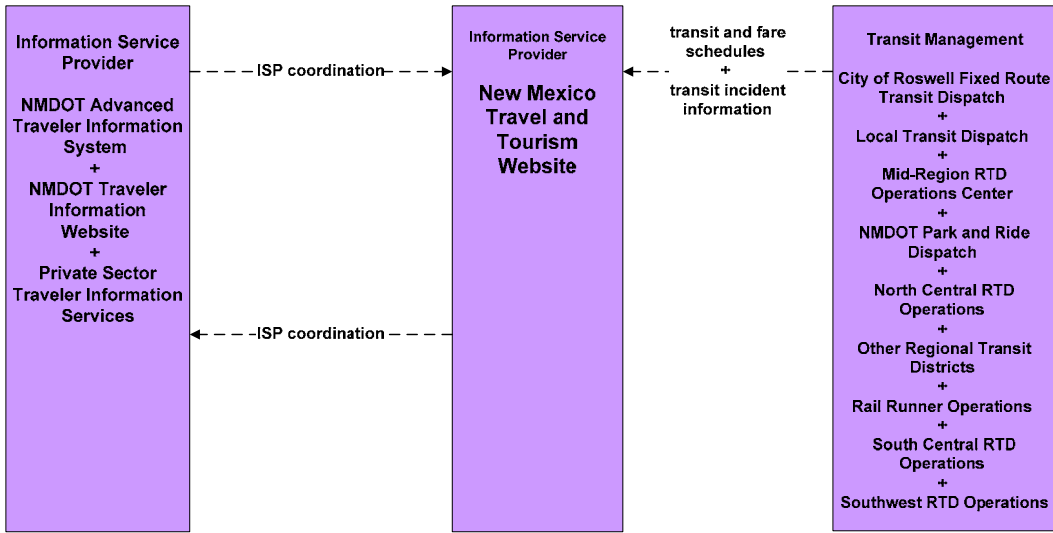




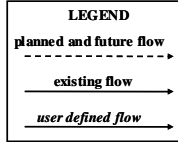
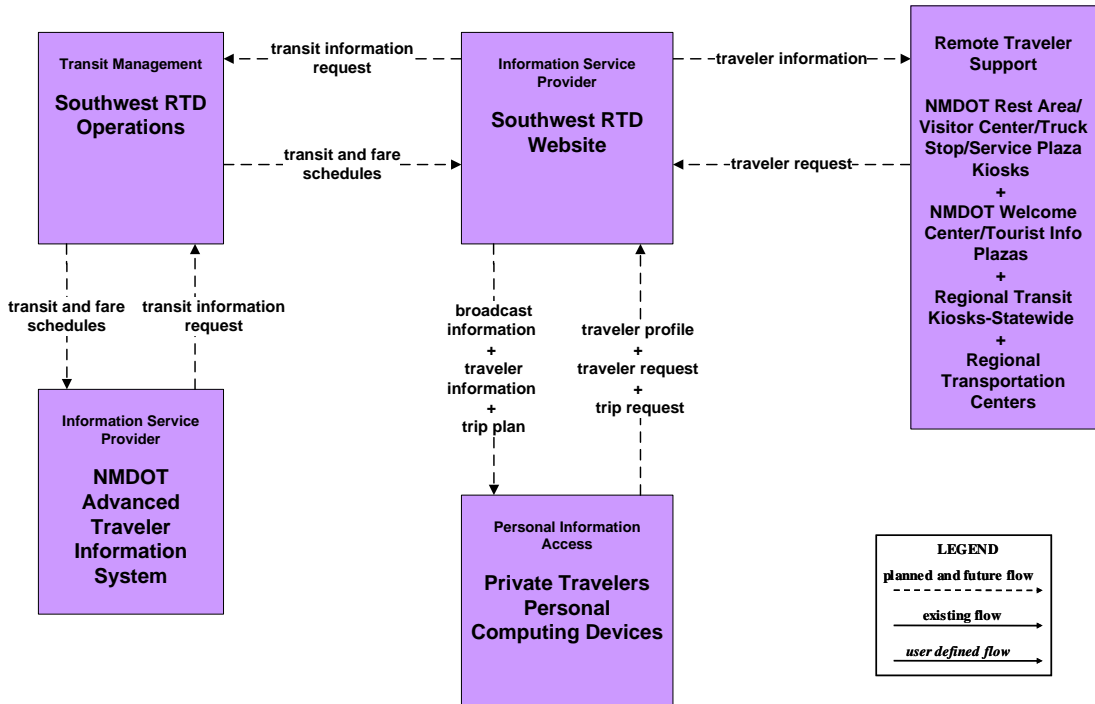




**ATIS2 - Interactive Traveler Information
New Mexico Travel and Tourism (Inputs) (2 of 3)**



**APTS8 - Transit Traveler Information
Southwest RTD Operations**

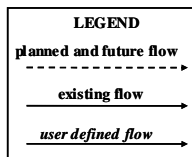
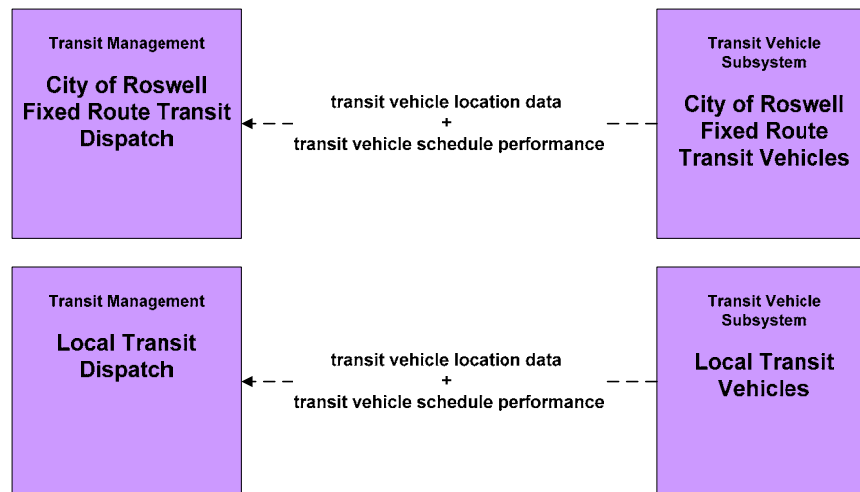


New Mexico Statewide ITS Architecture

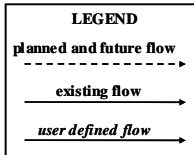
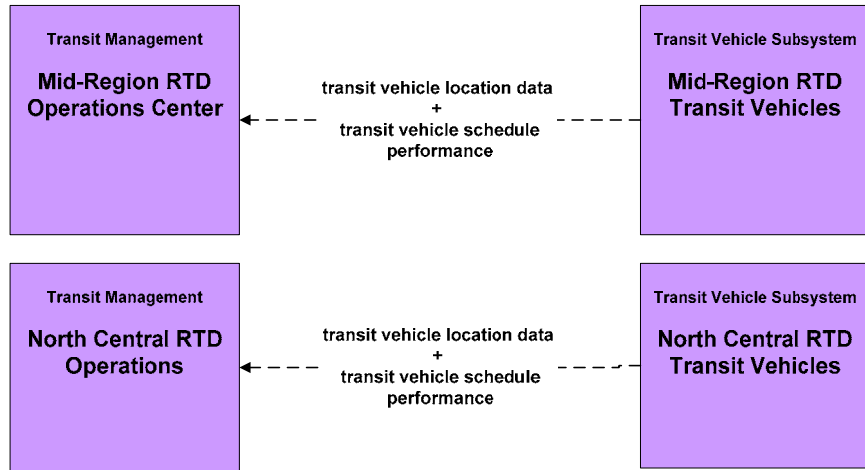
Customized Market Package Diagrams

Advanced Public Transportation Systems (APTS)

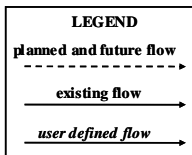
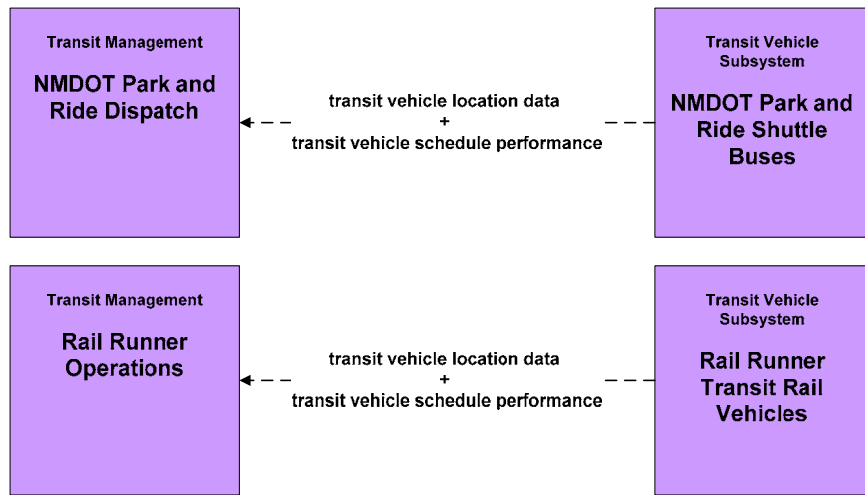
APTS1 - Transit Vehicle Tracking
Regional Transit Providers (1 of 4)



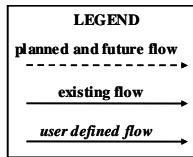
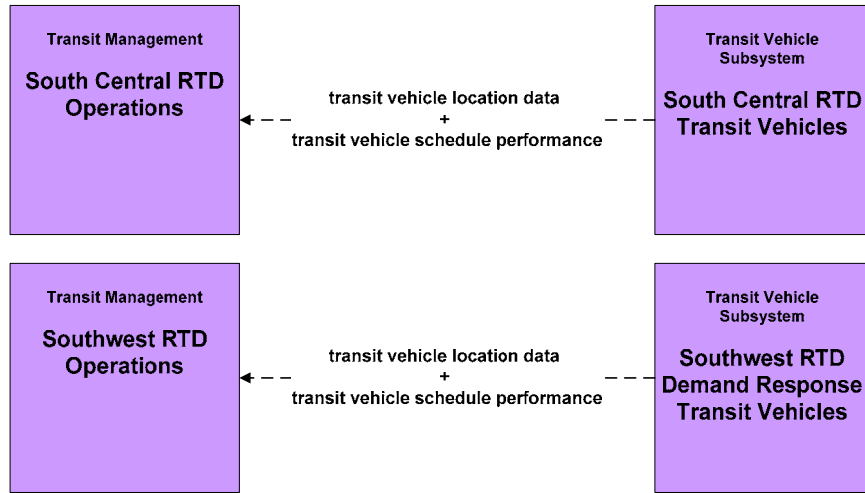
**APTS1 - Transit Vehicle Tracking
Regional Transit Providers (2 of 4)**



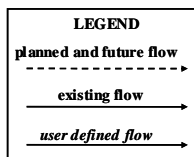
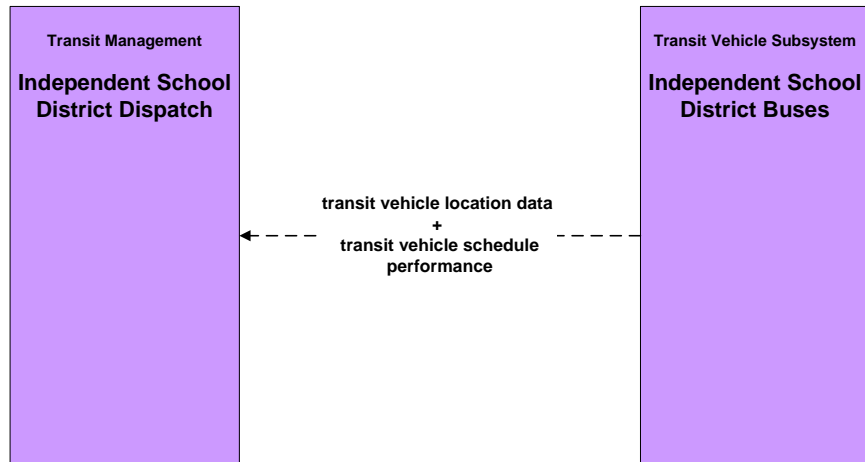
**APTS1 - Transit Vehicle Tracking
Regional Transit Providers (3 of 4)**

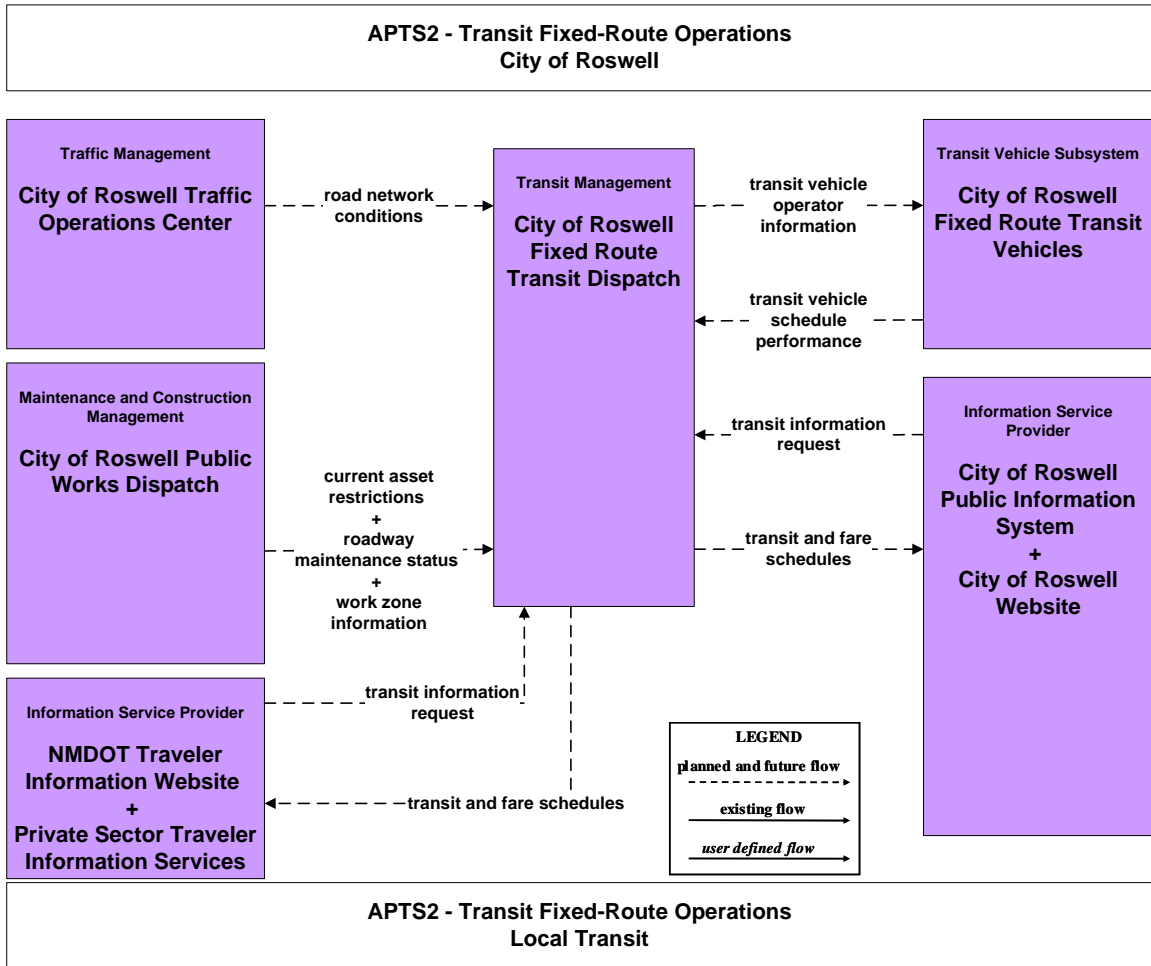


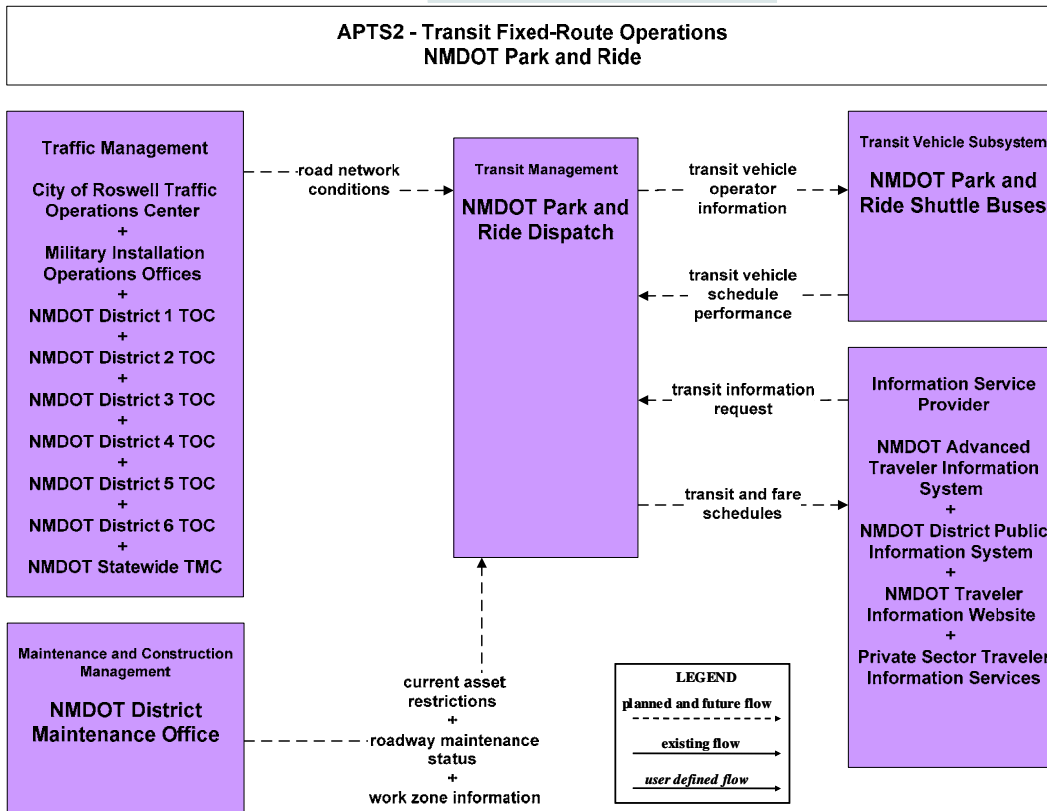
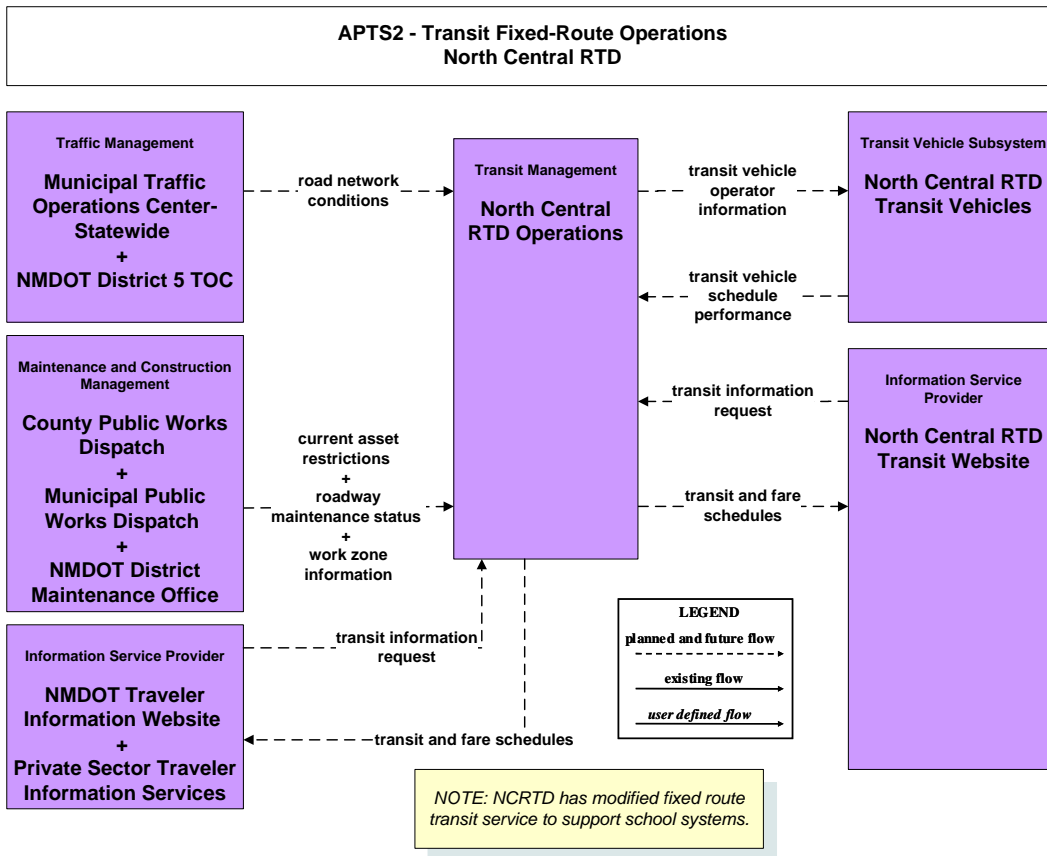
**APTS1 - Transit Vehicle Tracking
Regional Transit Providers (4 of 4)**

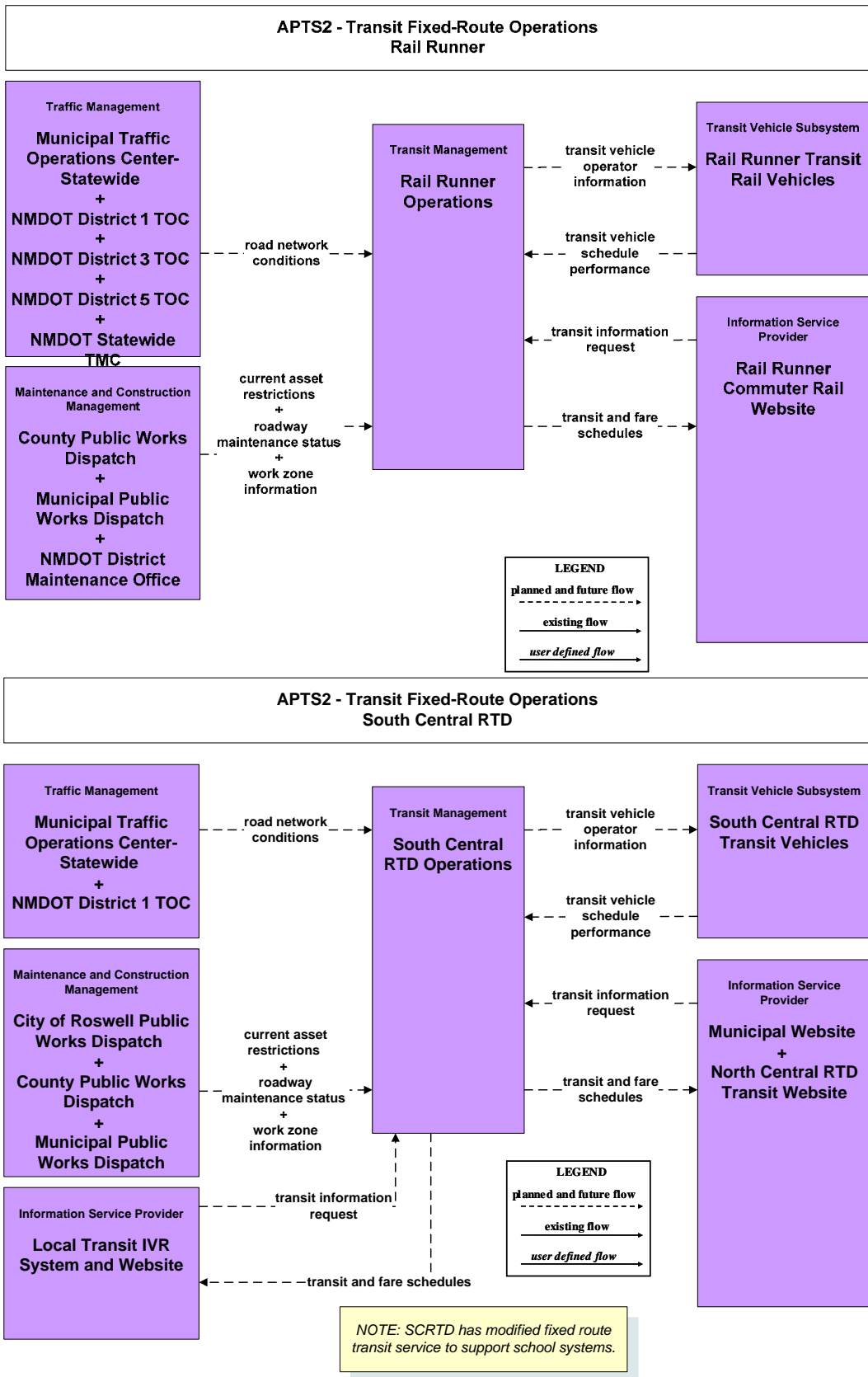


**APTS1 - Transit Vehicle Tracking
Independent School District**

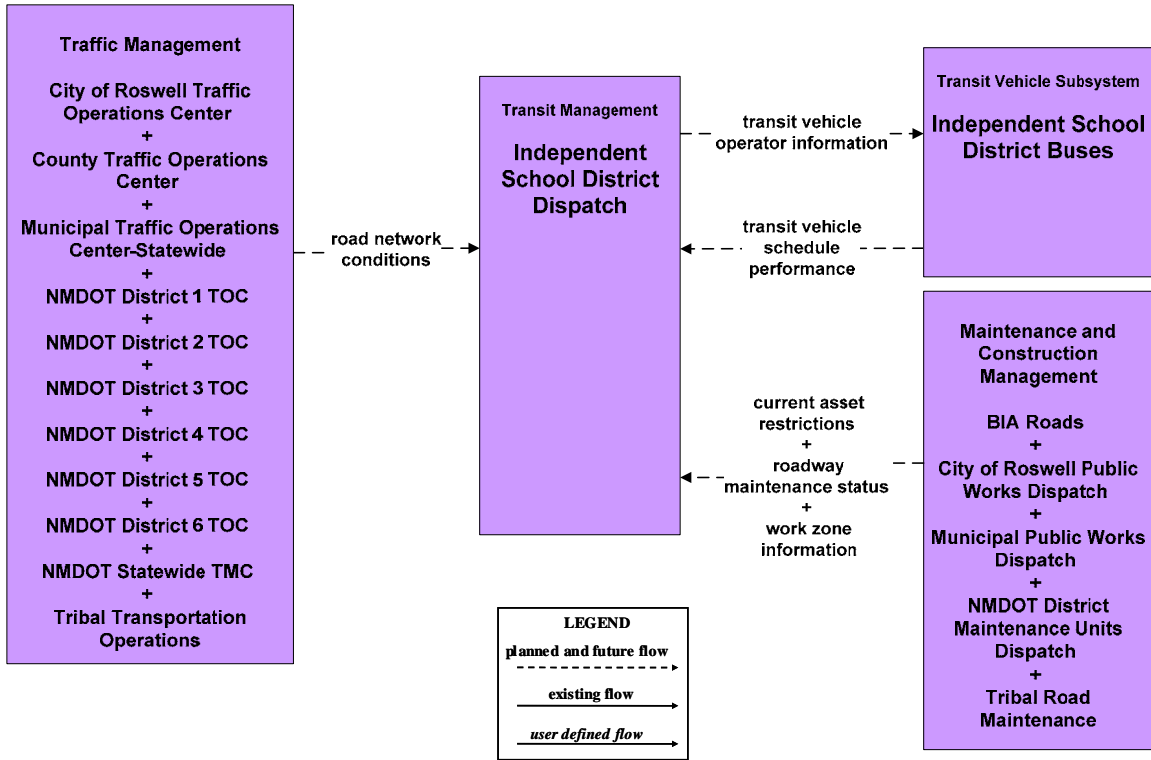




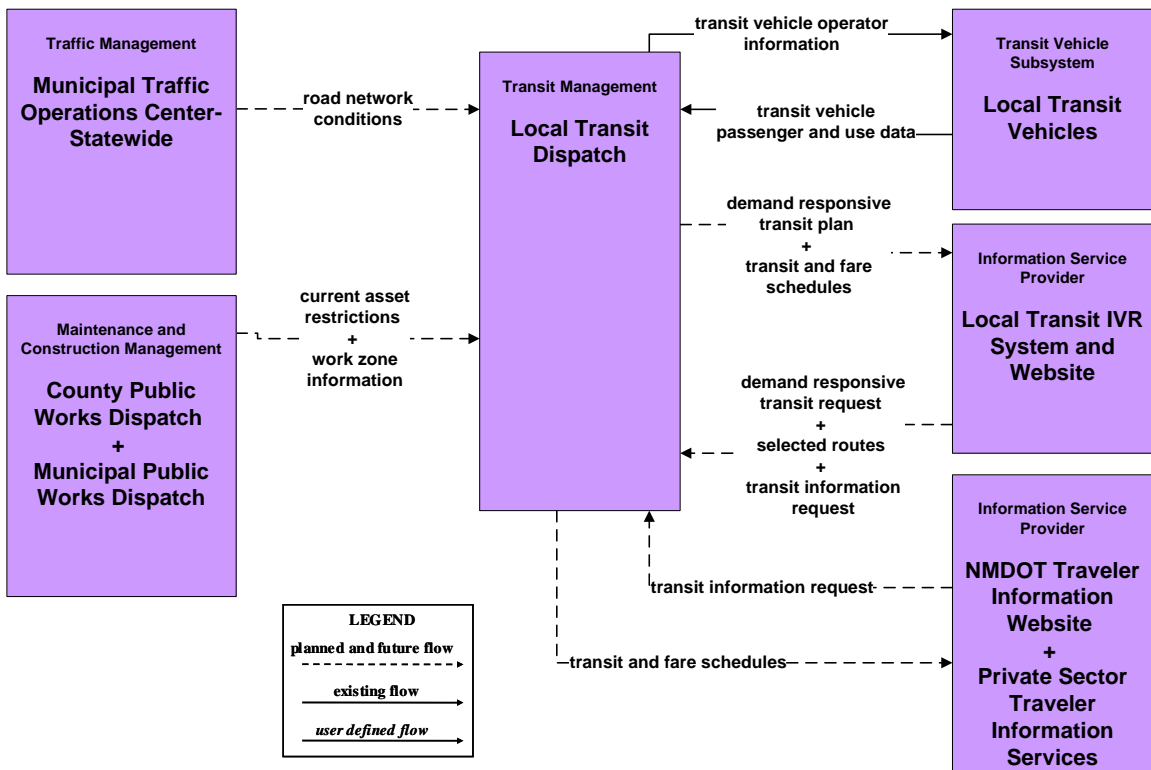


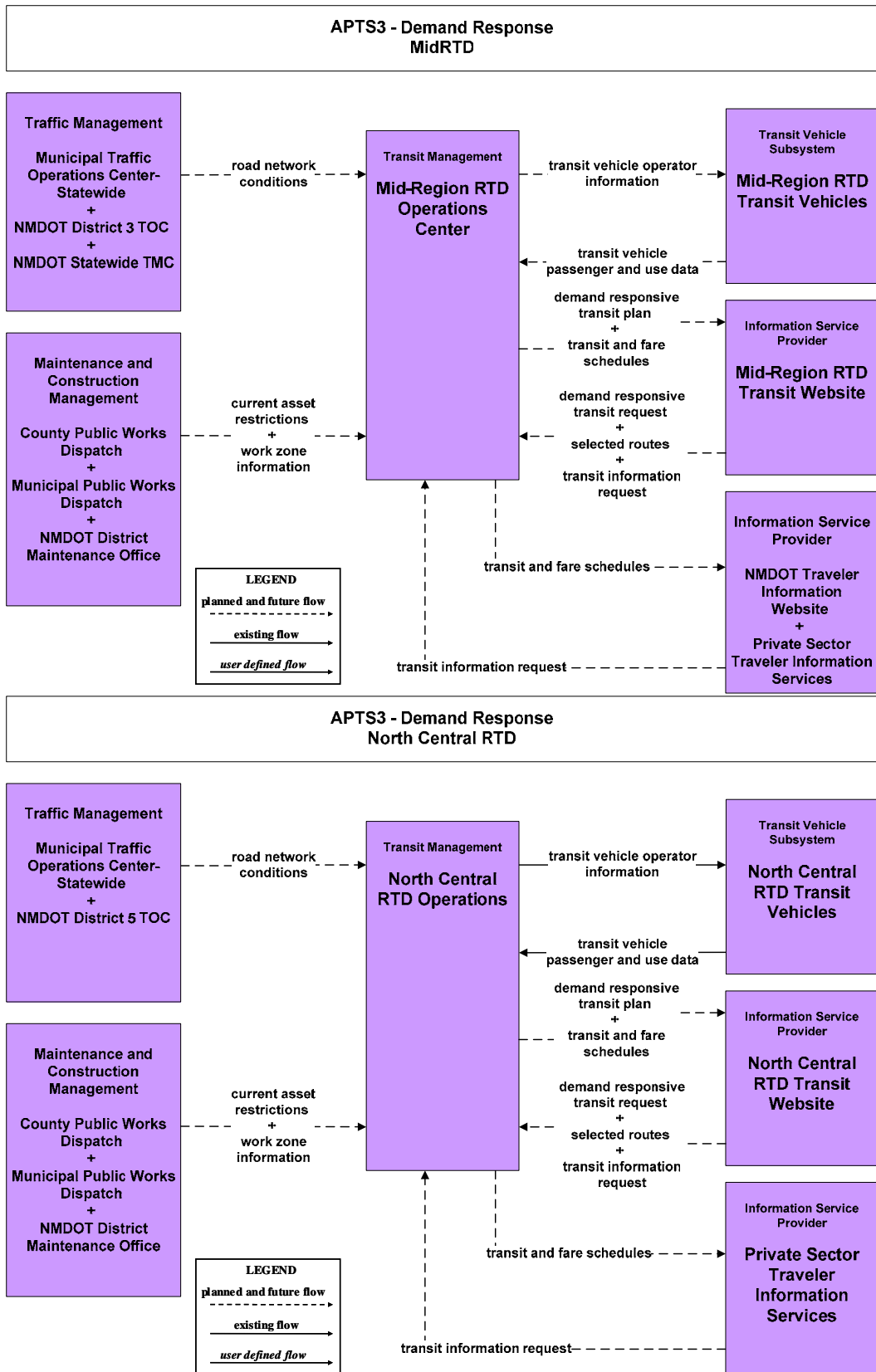


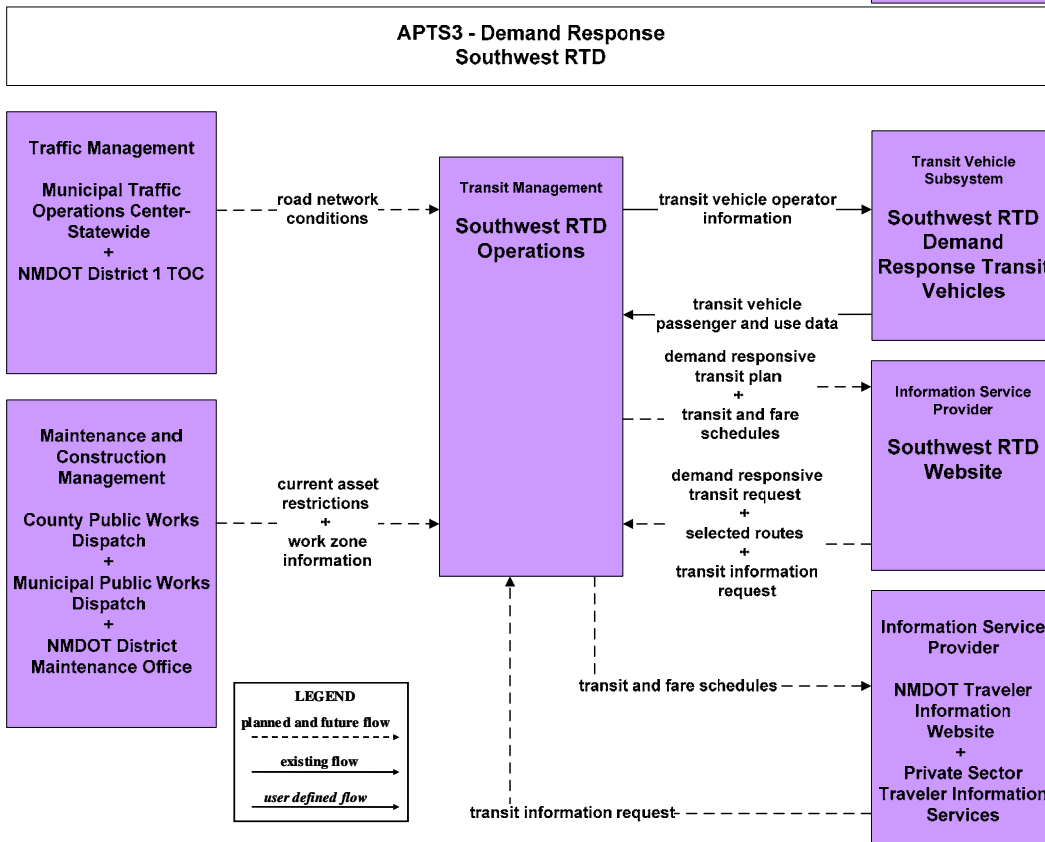
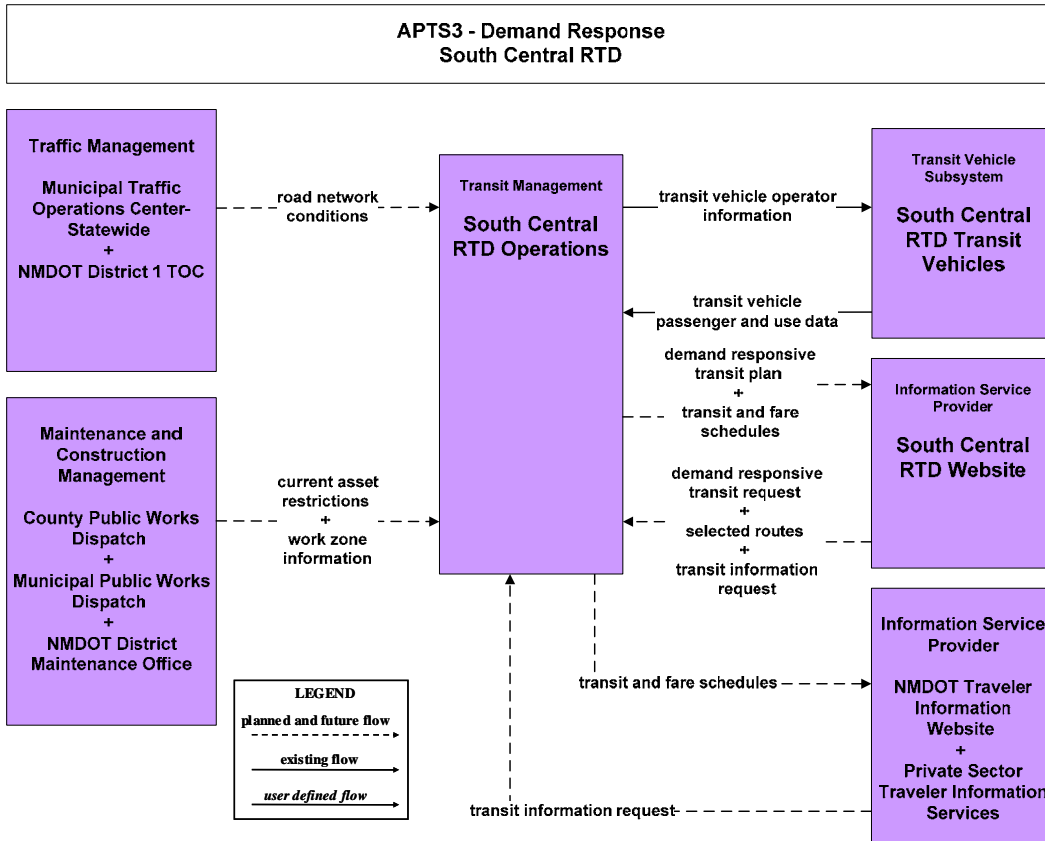
**APTS2 - Transit Fixed-Route Operations
Independent School Districts**

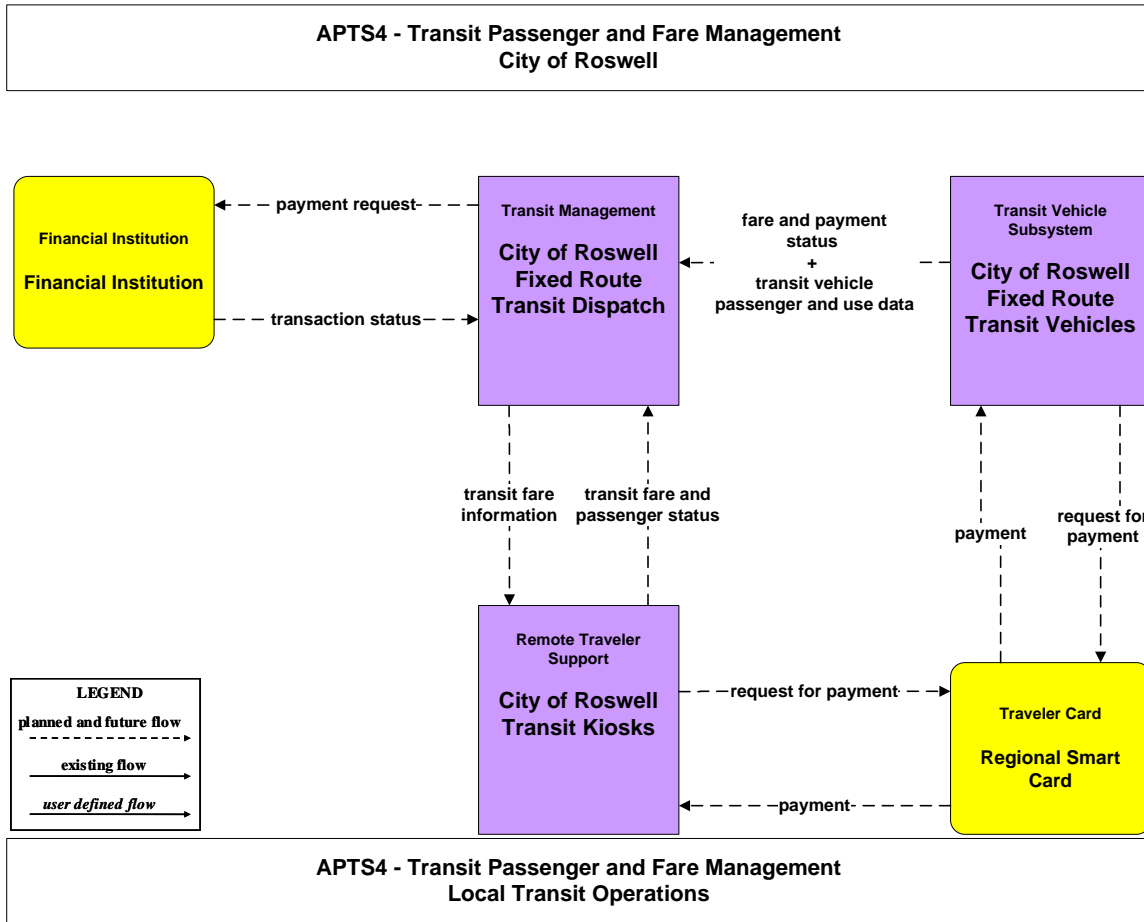


**APTS3 - Demand Response Transit Operations
Local Transit**

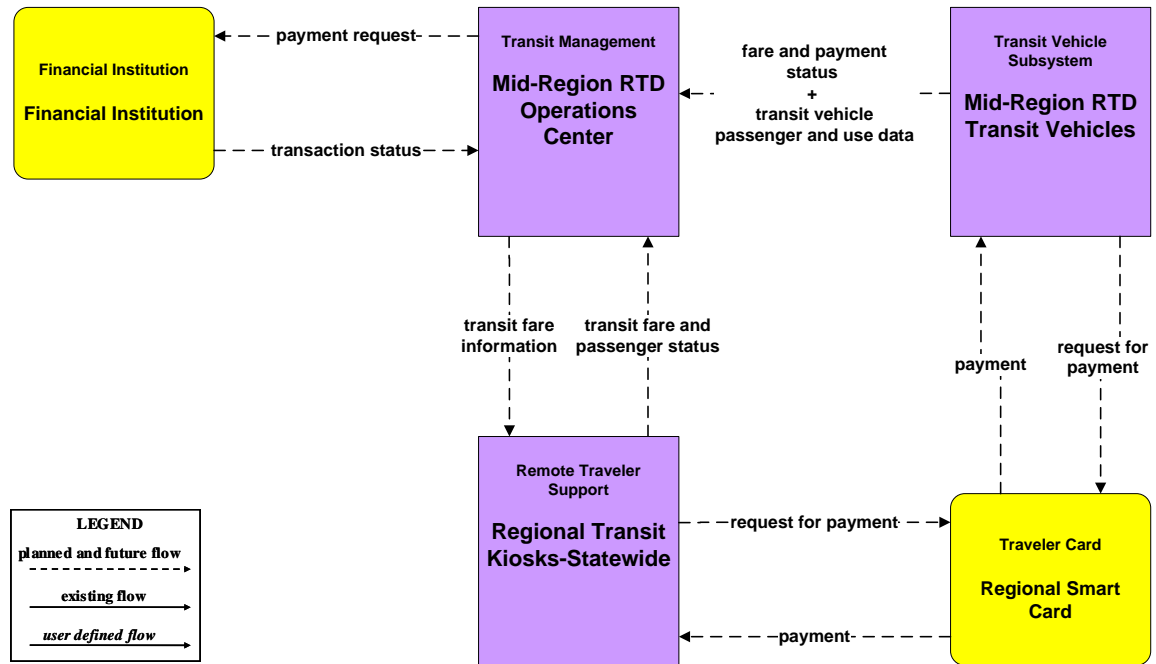




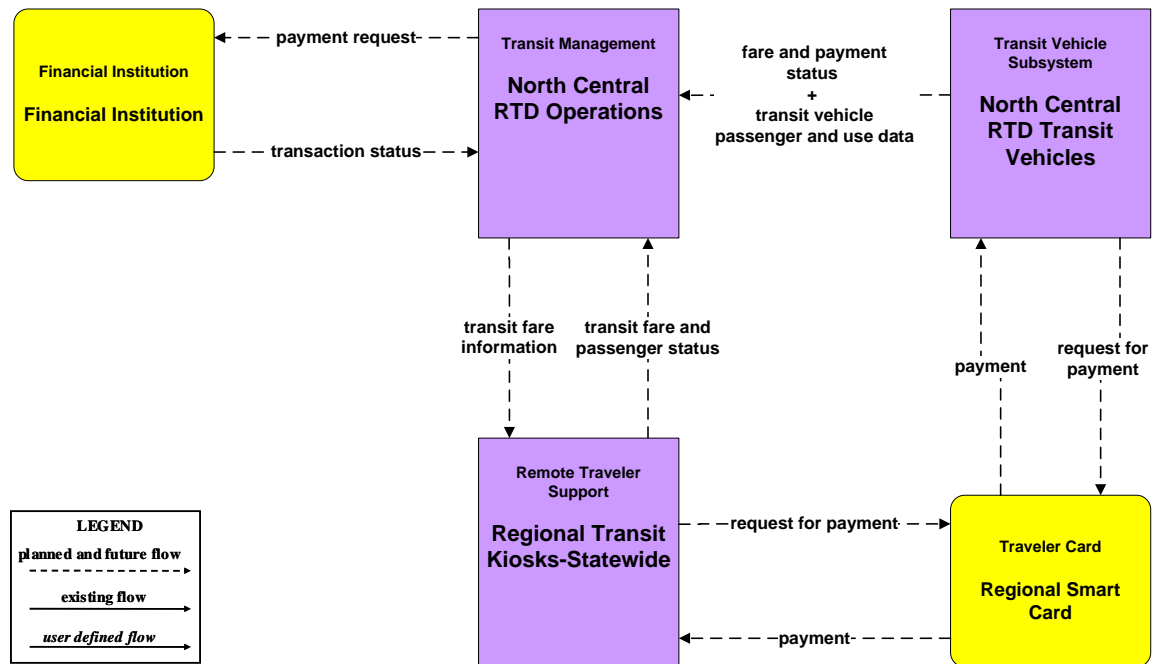


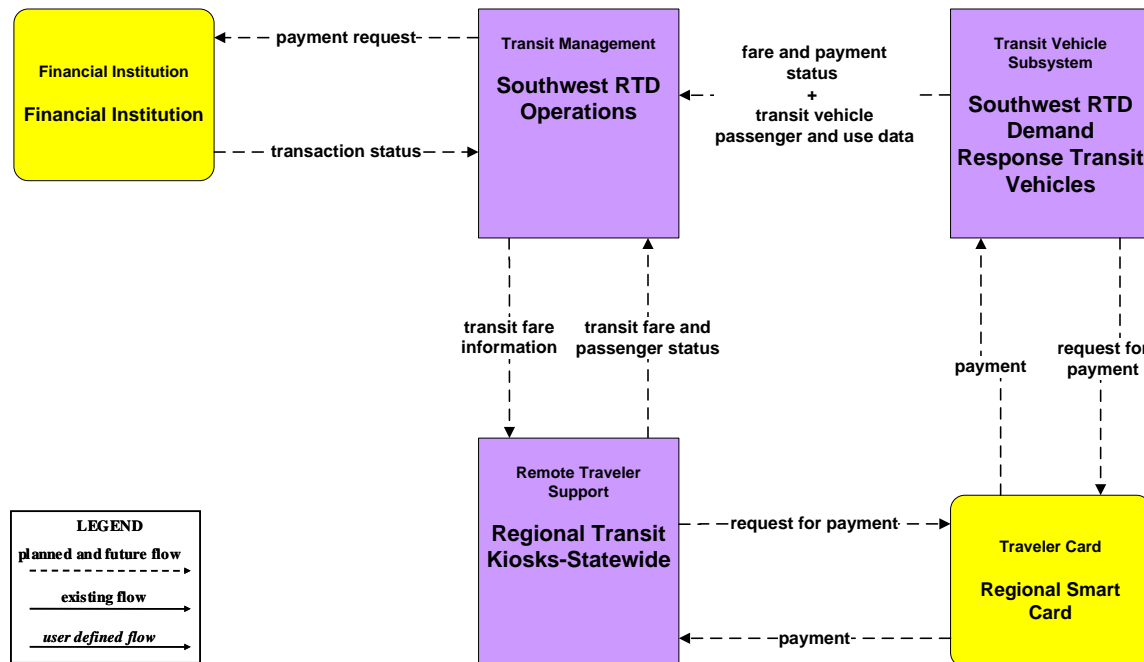
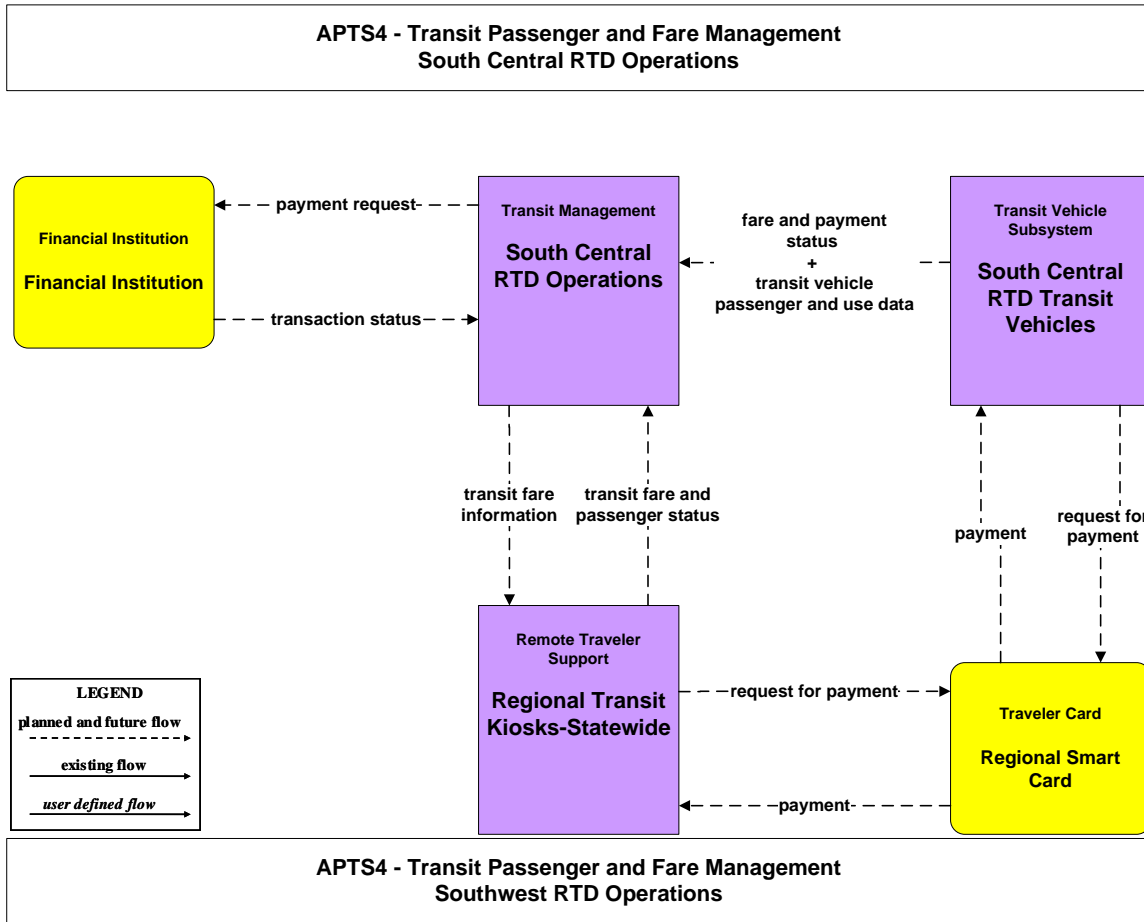


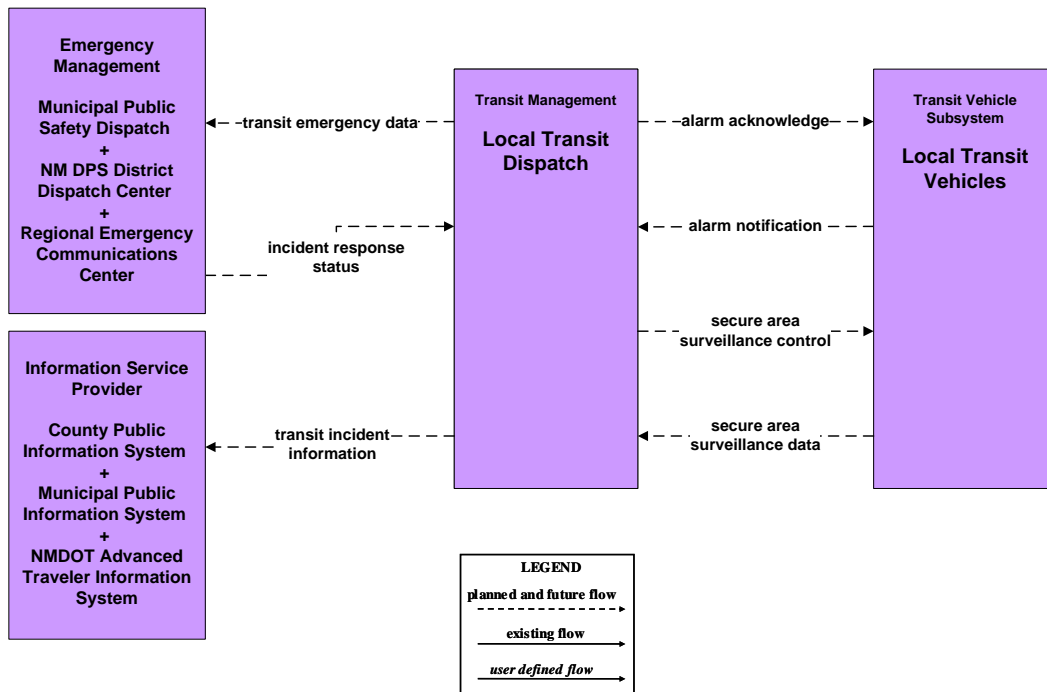
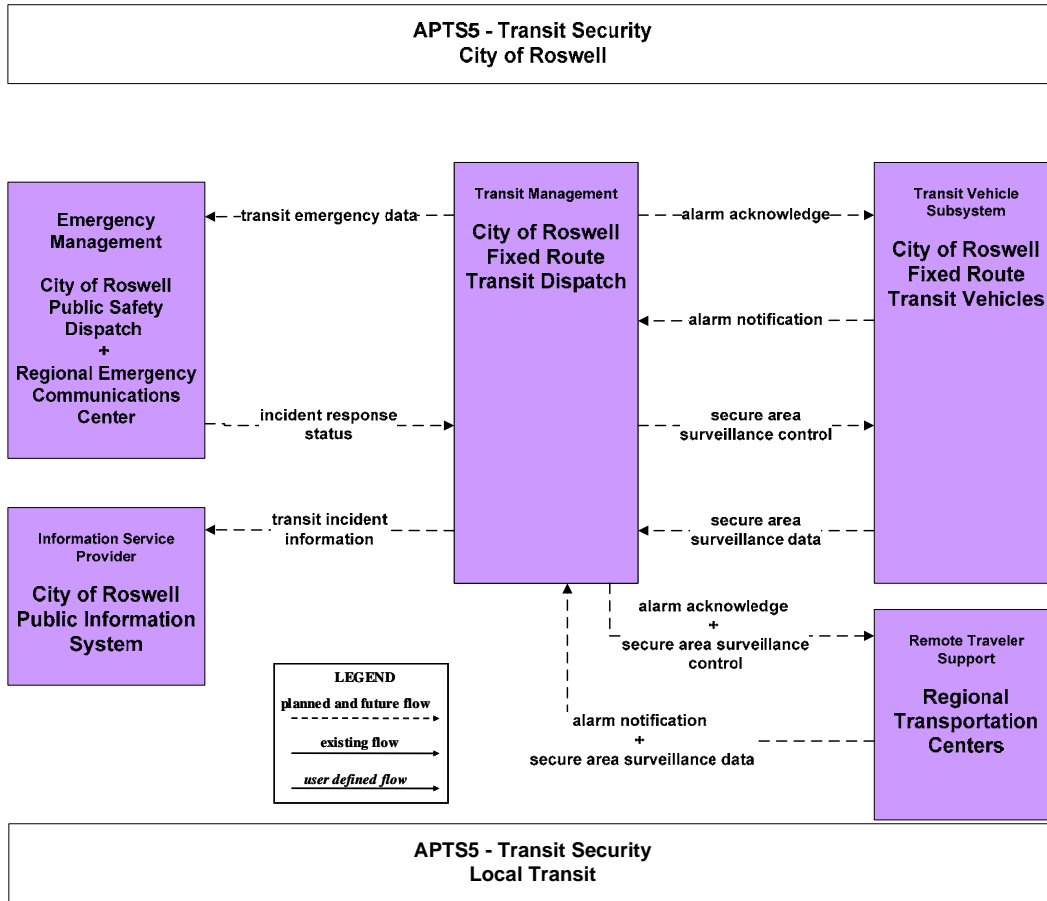
**APTS4 - Transit Passenger and Fare Management
MidRTD Transit Operations**

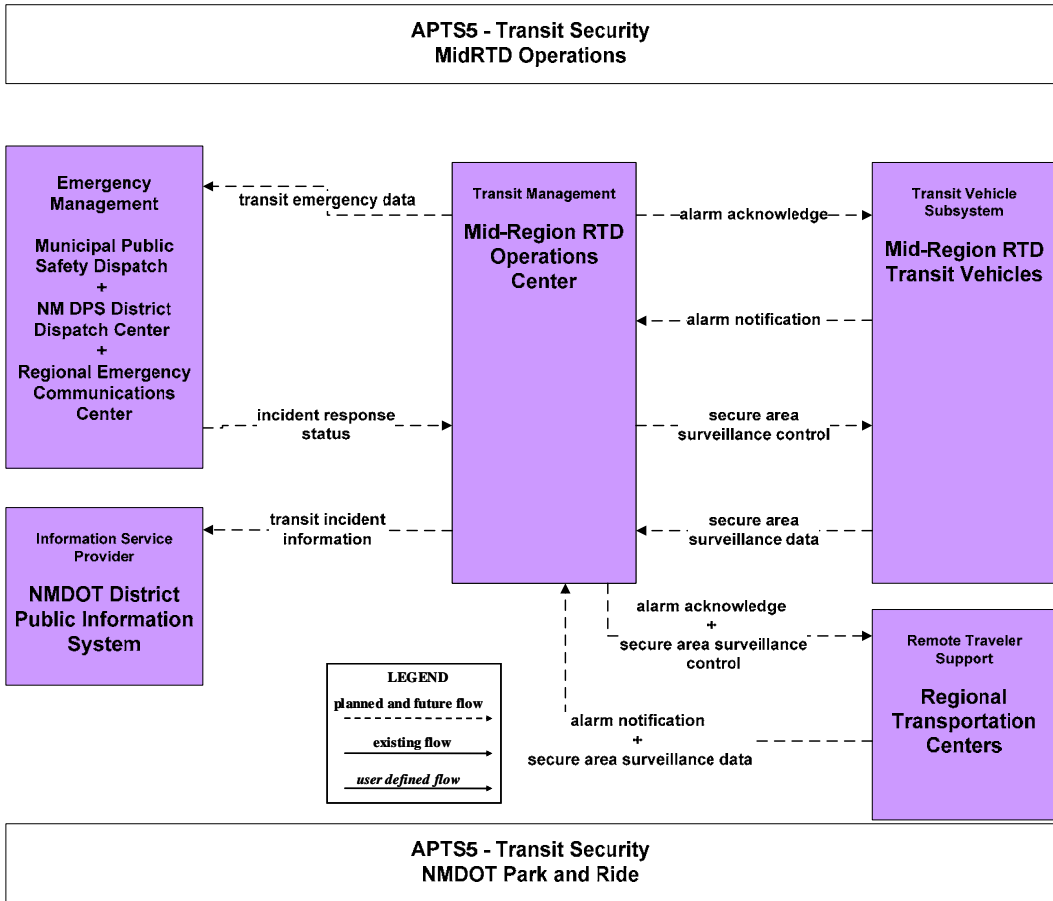


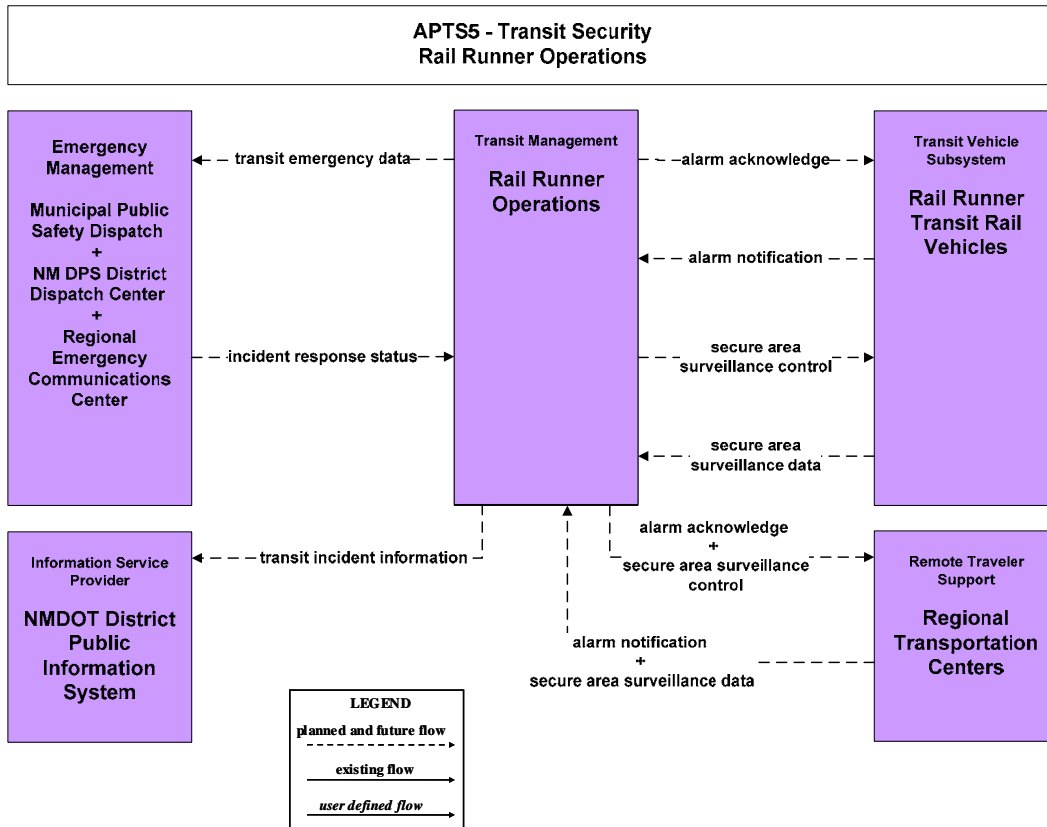
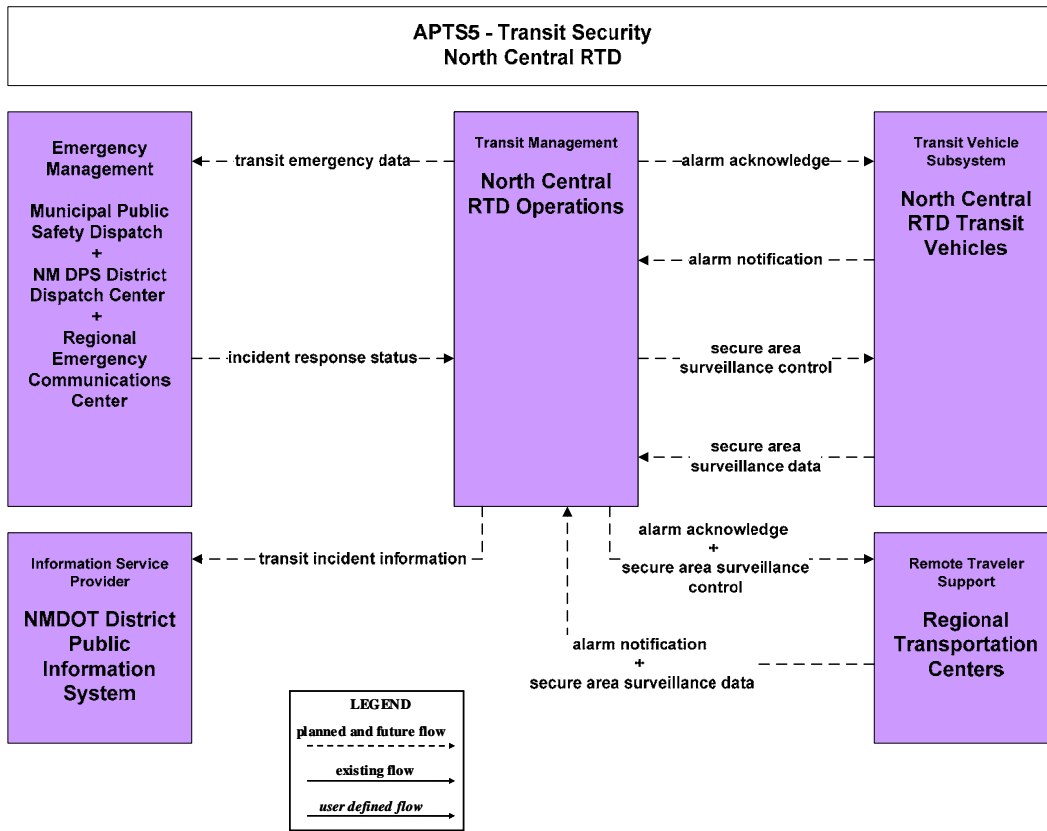
**APTS4 - Transit Passenger and Fare Management
North Central RTD Operations**

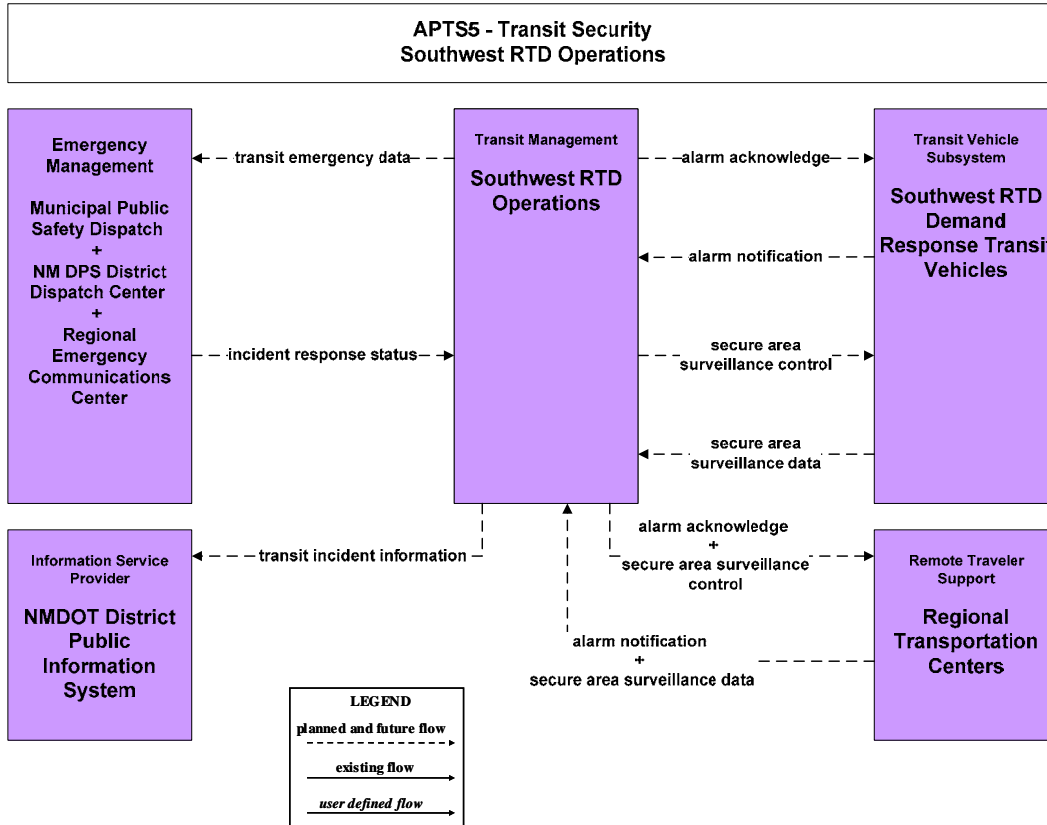
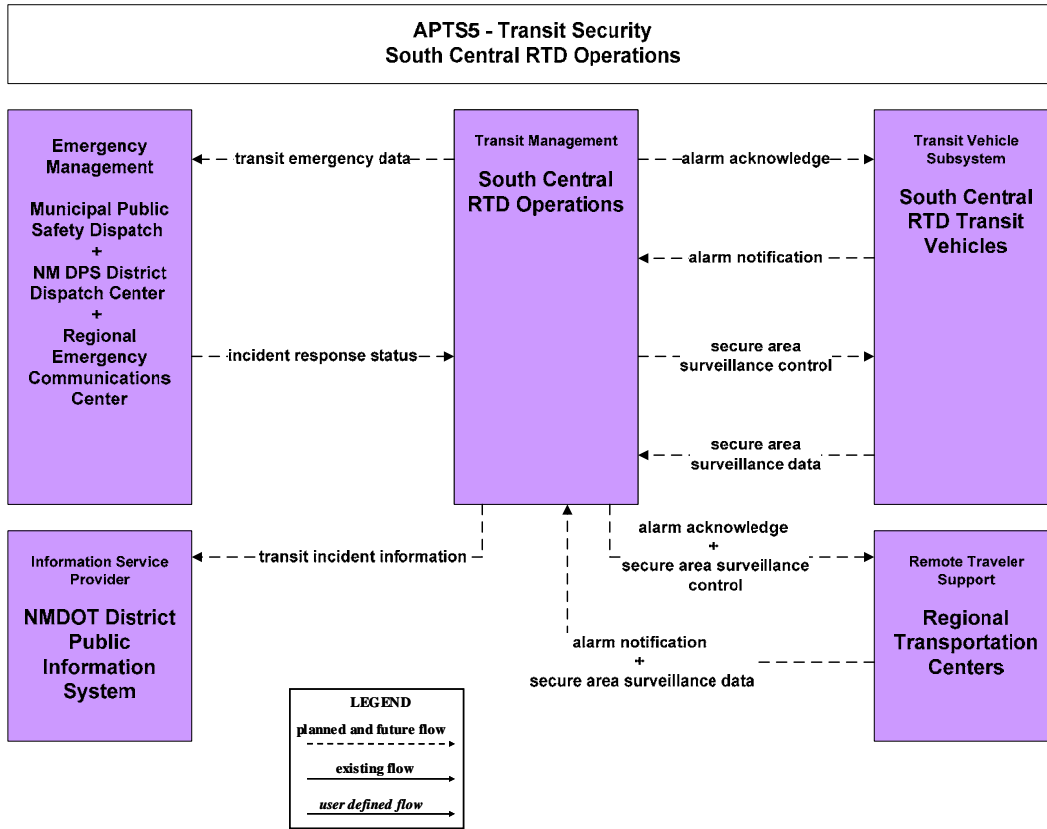




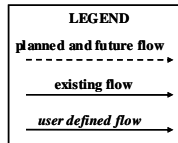
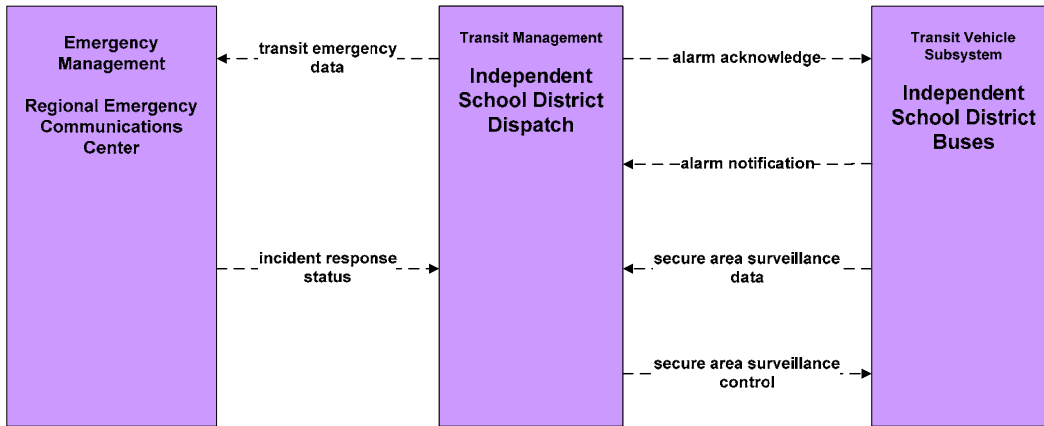




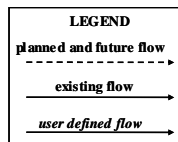
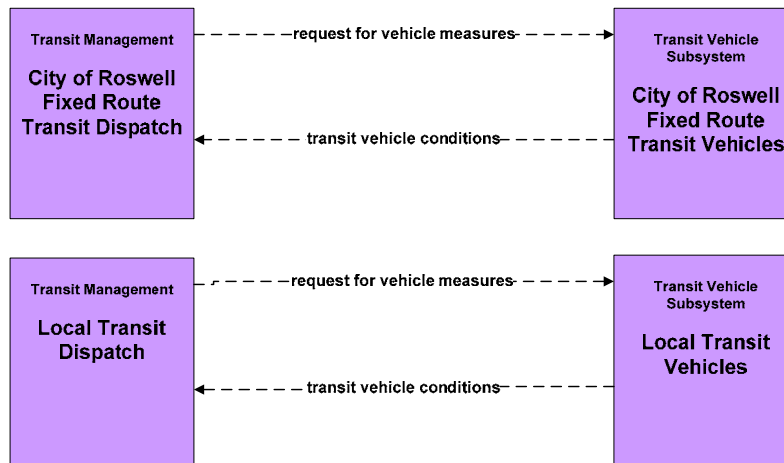




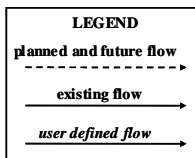
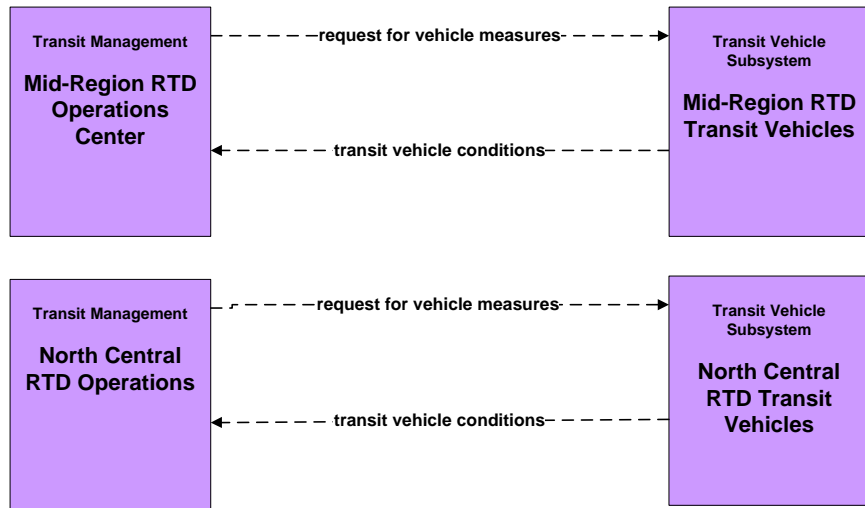
**APTS5 - Transit Security
Independent School Districts**



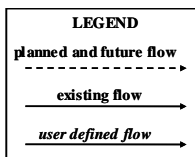
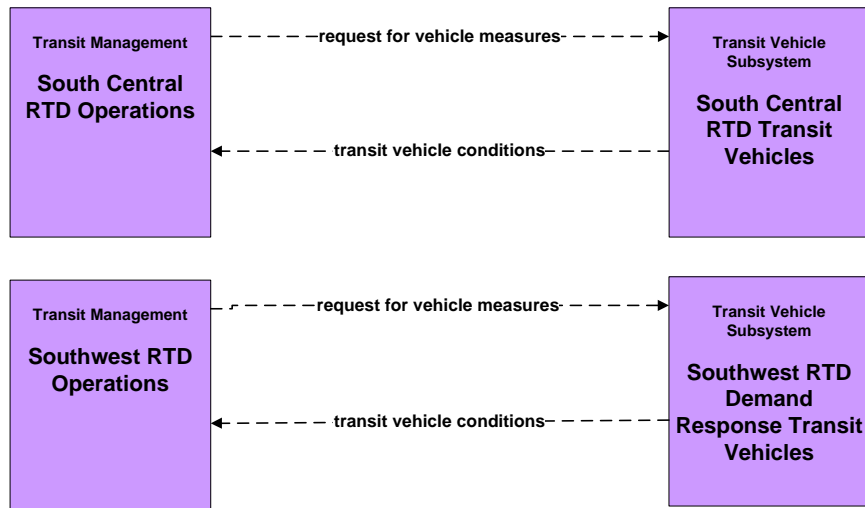
**APTS6 - Transit Maintenance
City of Roswell / Local**



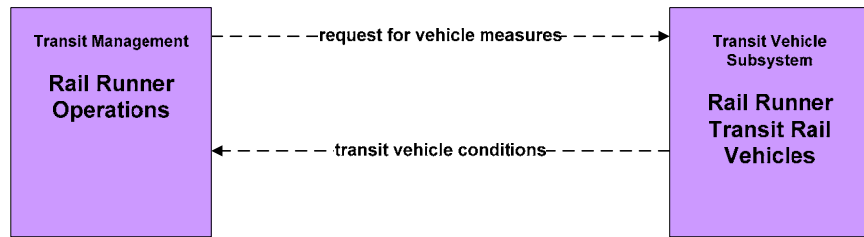
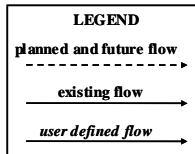
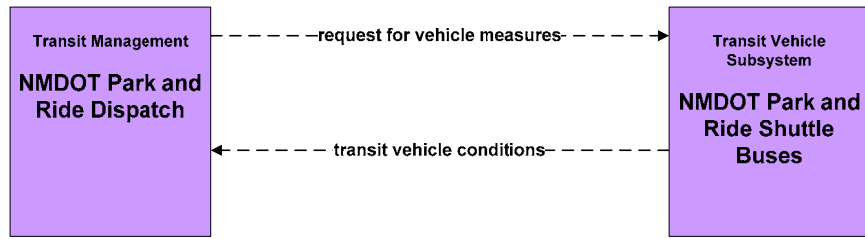
**APTS6 - Transit Maintenance
MidRTD / North Central RTD**



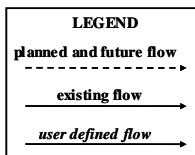
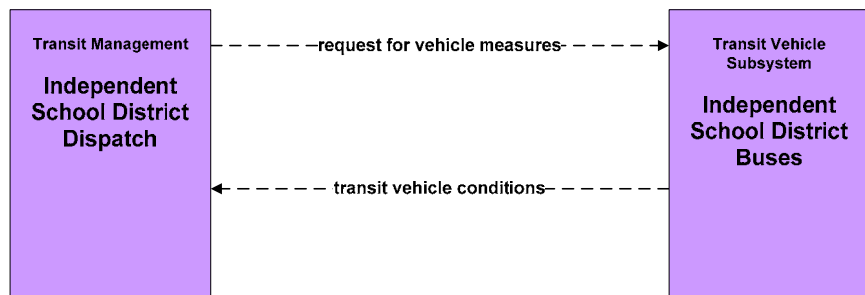
**APTS6 - Transit Maintenance
South Central RTD / Southwest RTD**



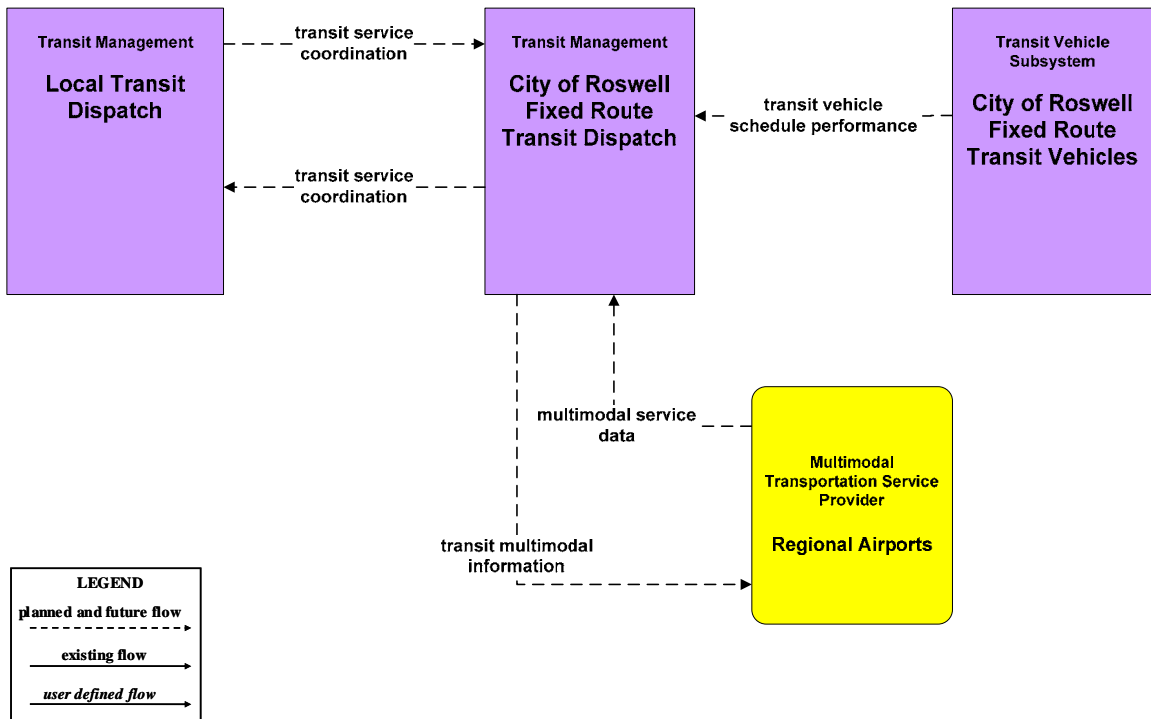
**APTS6 - Transit Maintenance
NMDOT Park and Ride**



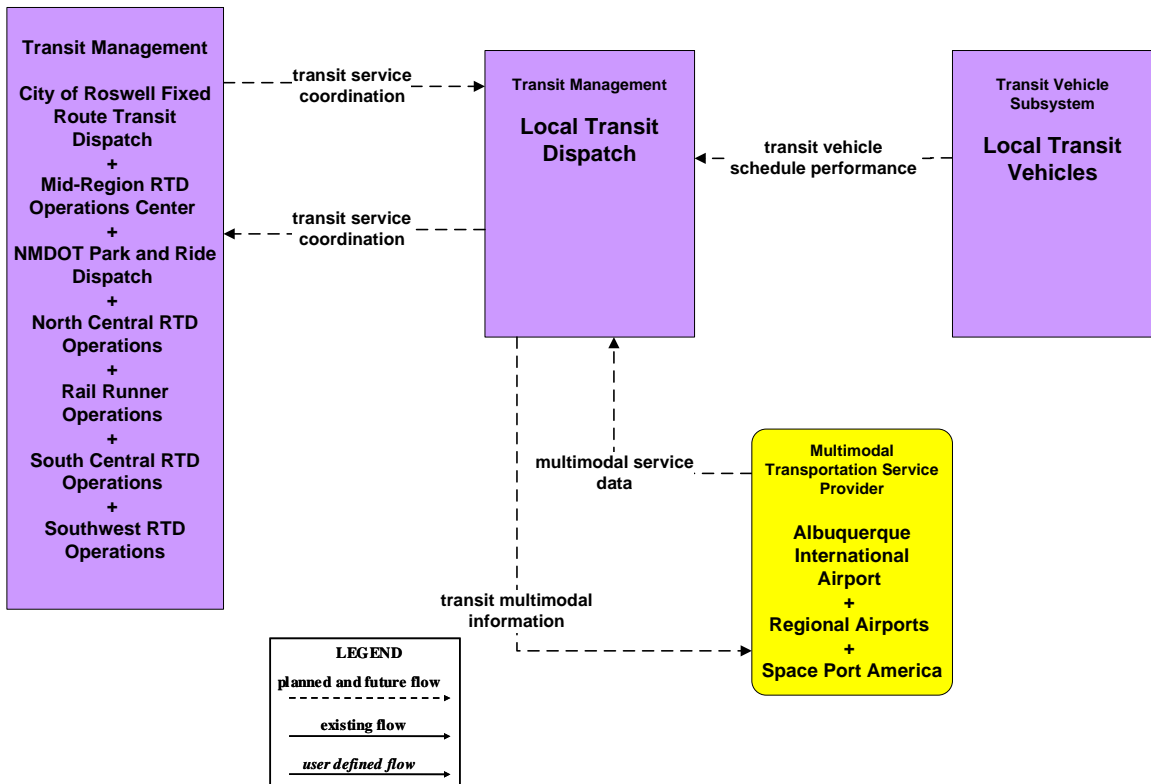
**APTS6 - Transit Maintenance
Independent School Districts**



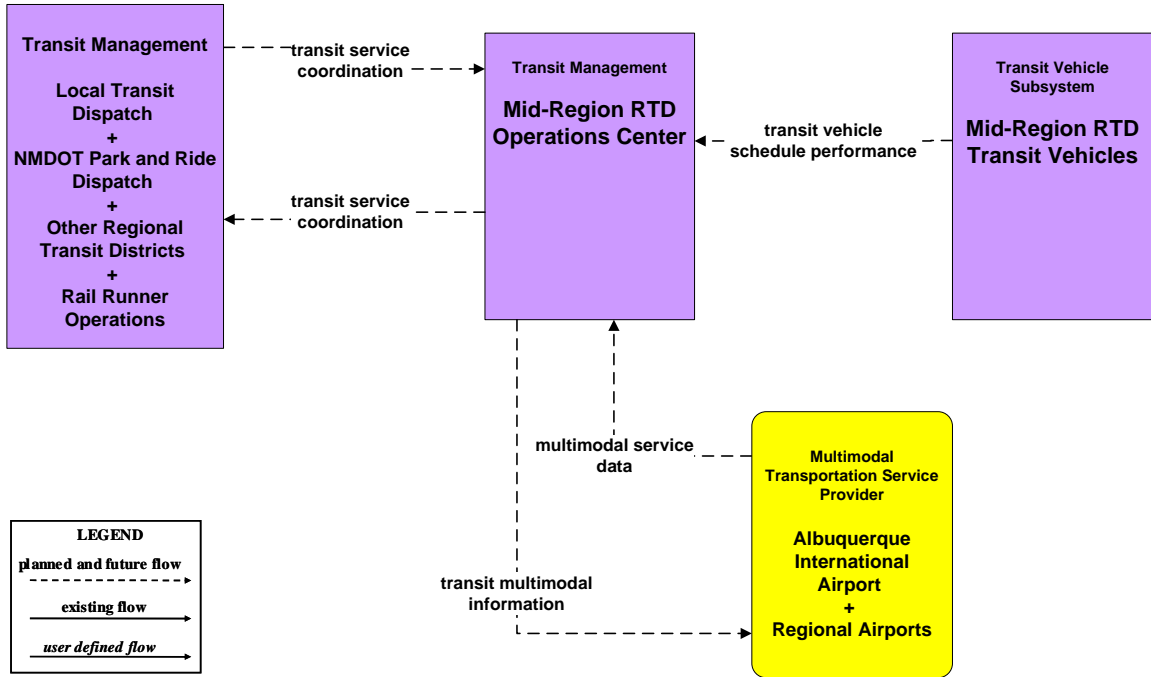
**APTS7 - Multi-modal Coordination
City of Roswell**



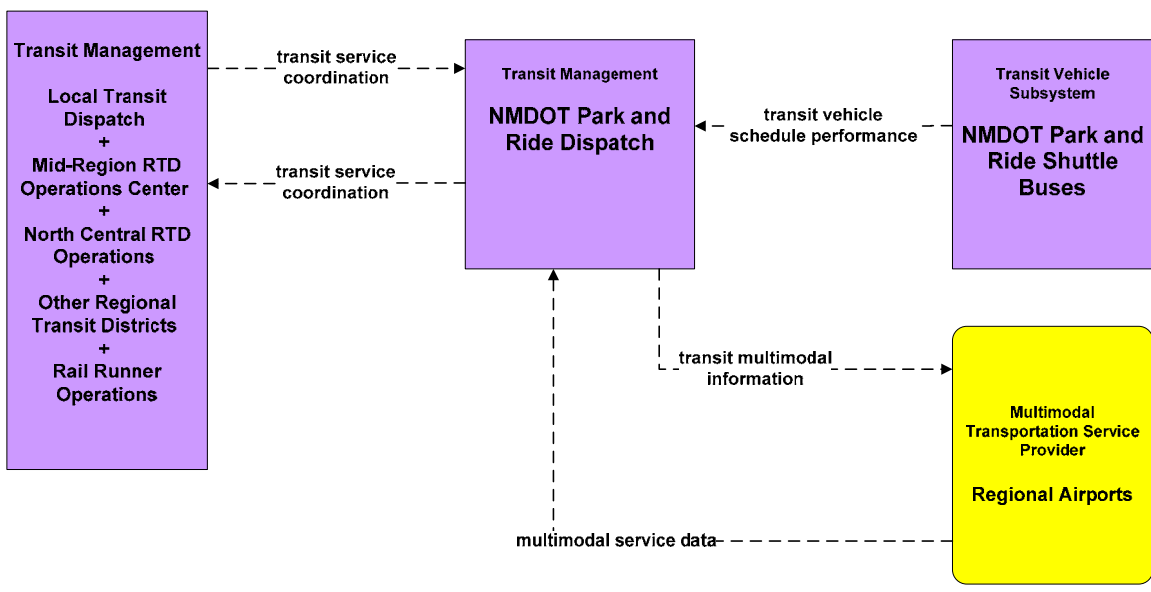
**APTS7 - Multi-modal Coordination
Local Transit**



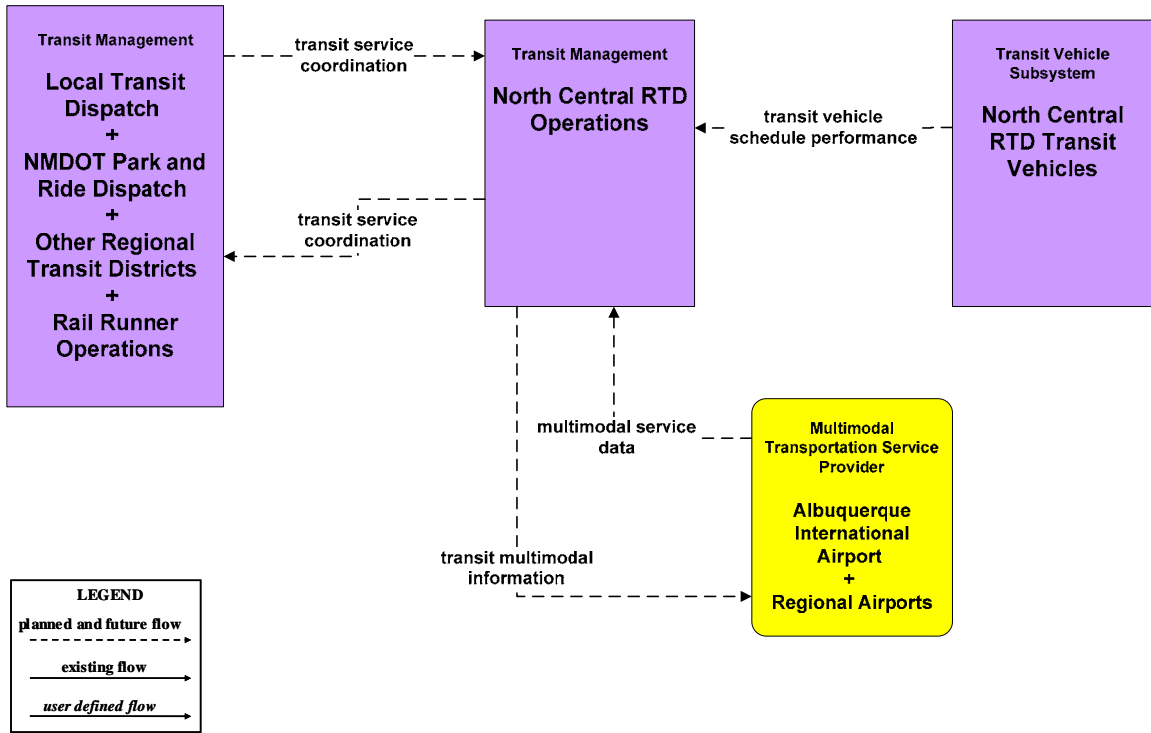
**APTS7 - Multi-modal Coordination
MidRTD Operations**



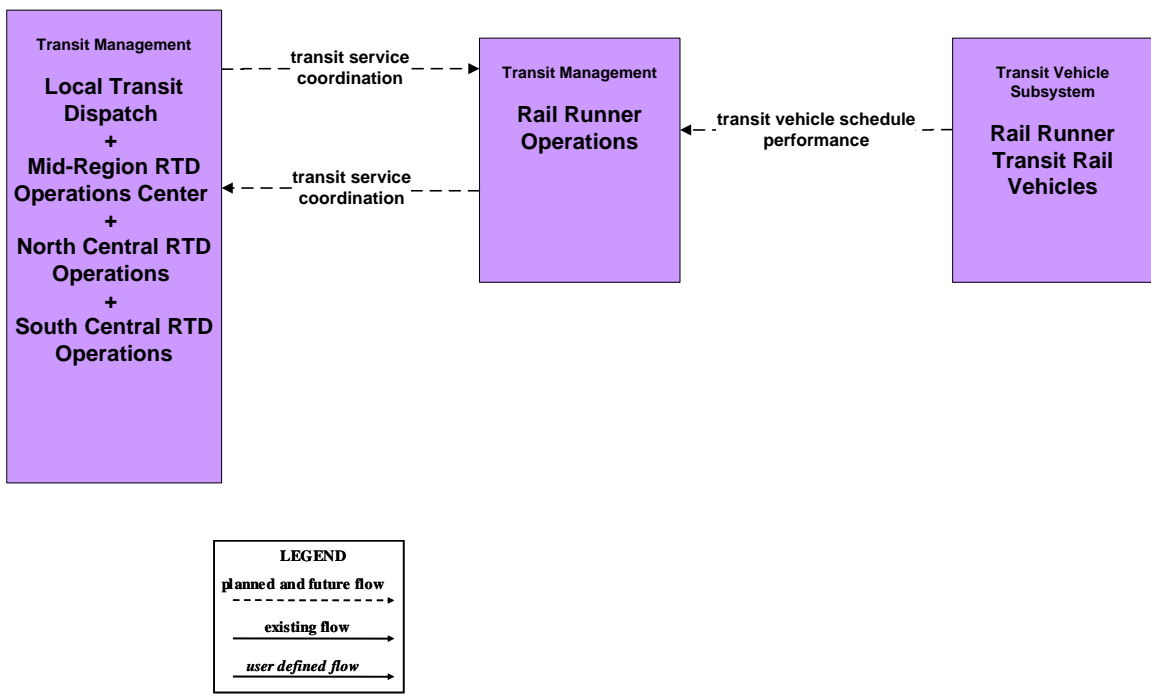
**APTS7 - Multi-modal Coordination
NMDOT Park and Ride**



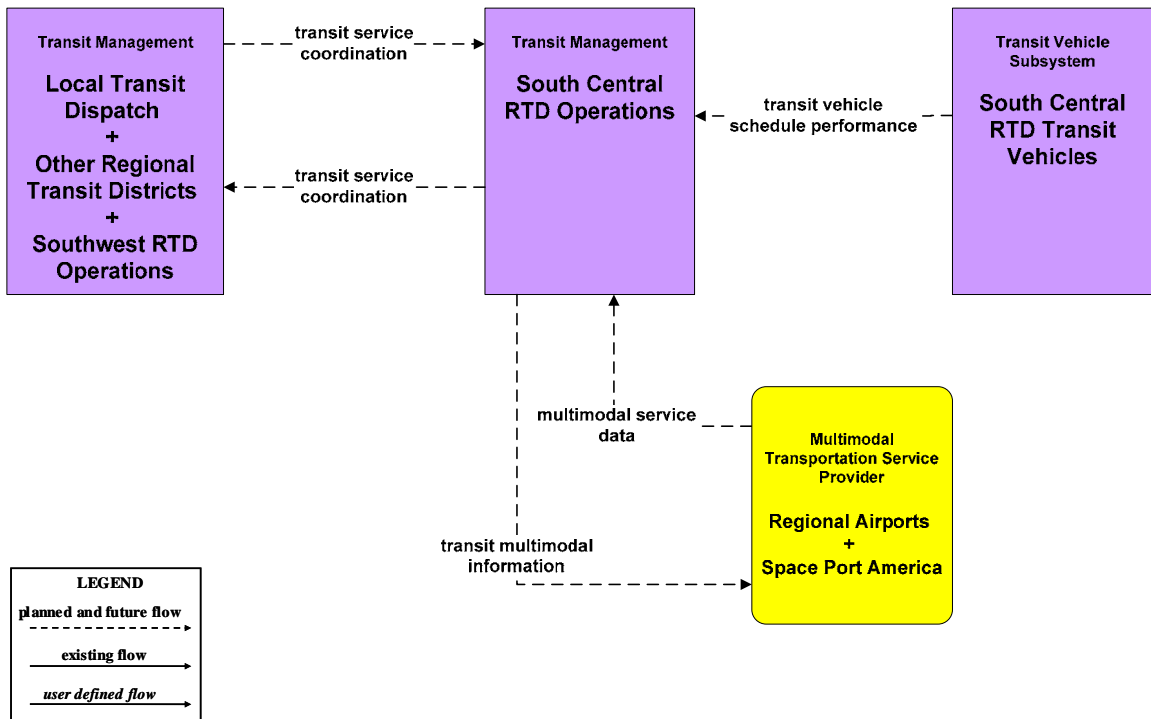
**APTS7 - Multi-modal Coordination
North Central RTD**



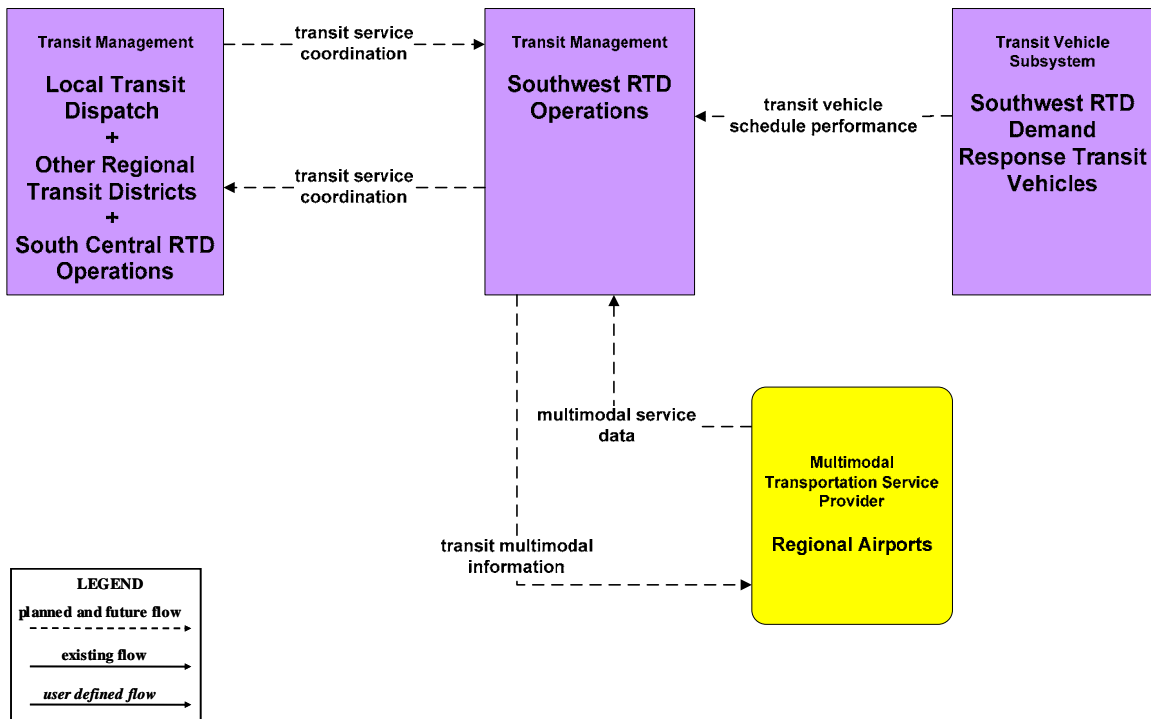
**APTS7 - Multi-modal Coordination
Rail Runner Operations**

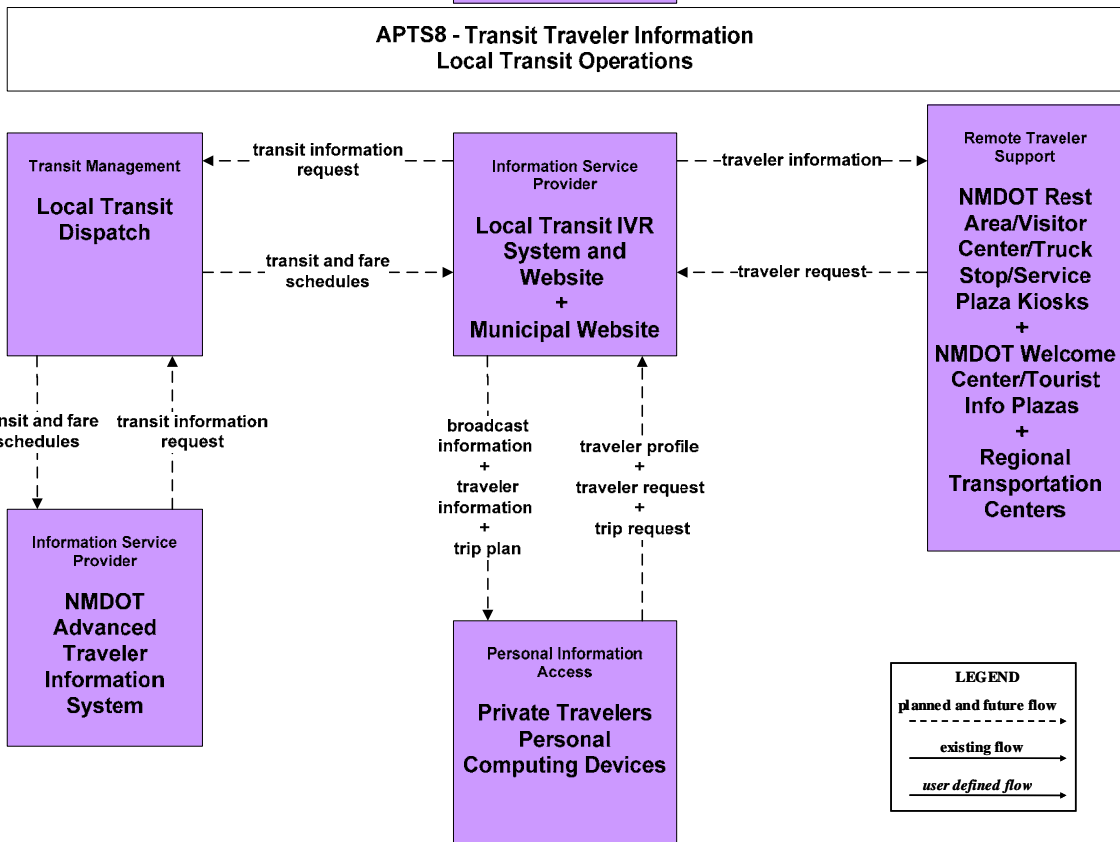
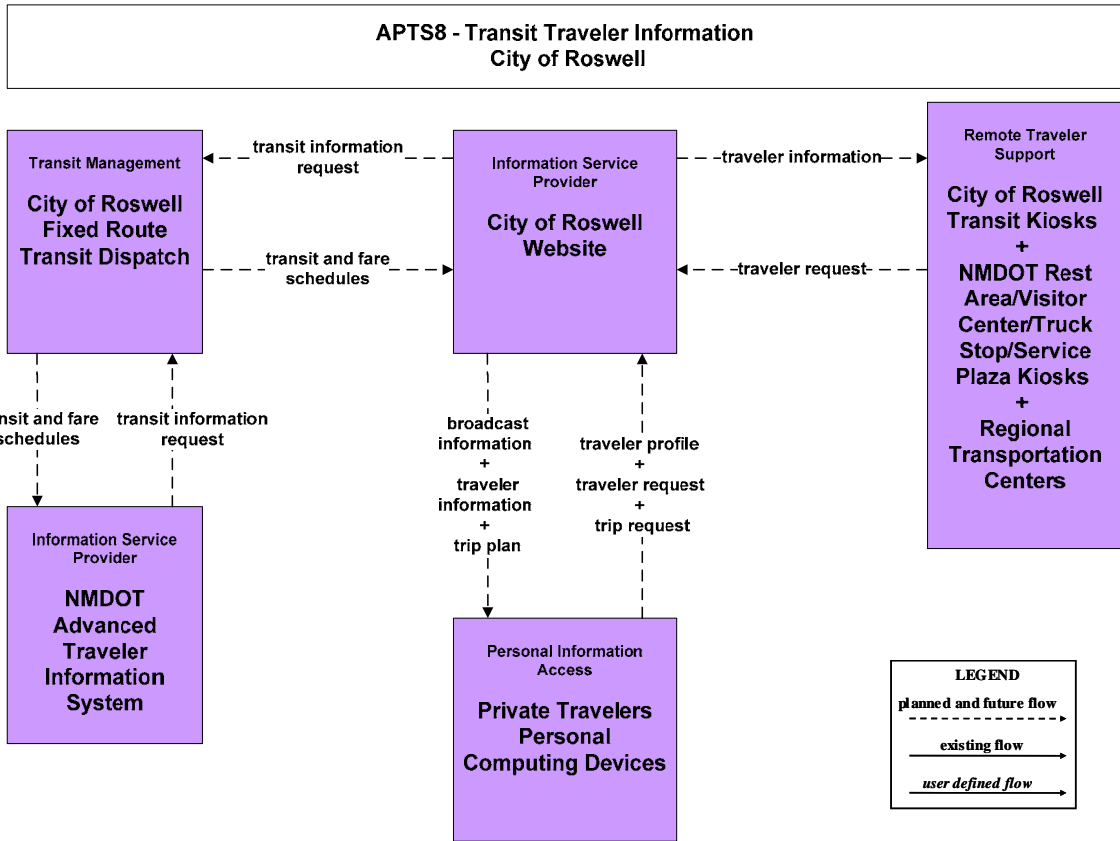


**APTS7 - Multi-modal Coordination
South Central RTD**

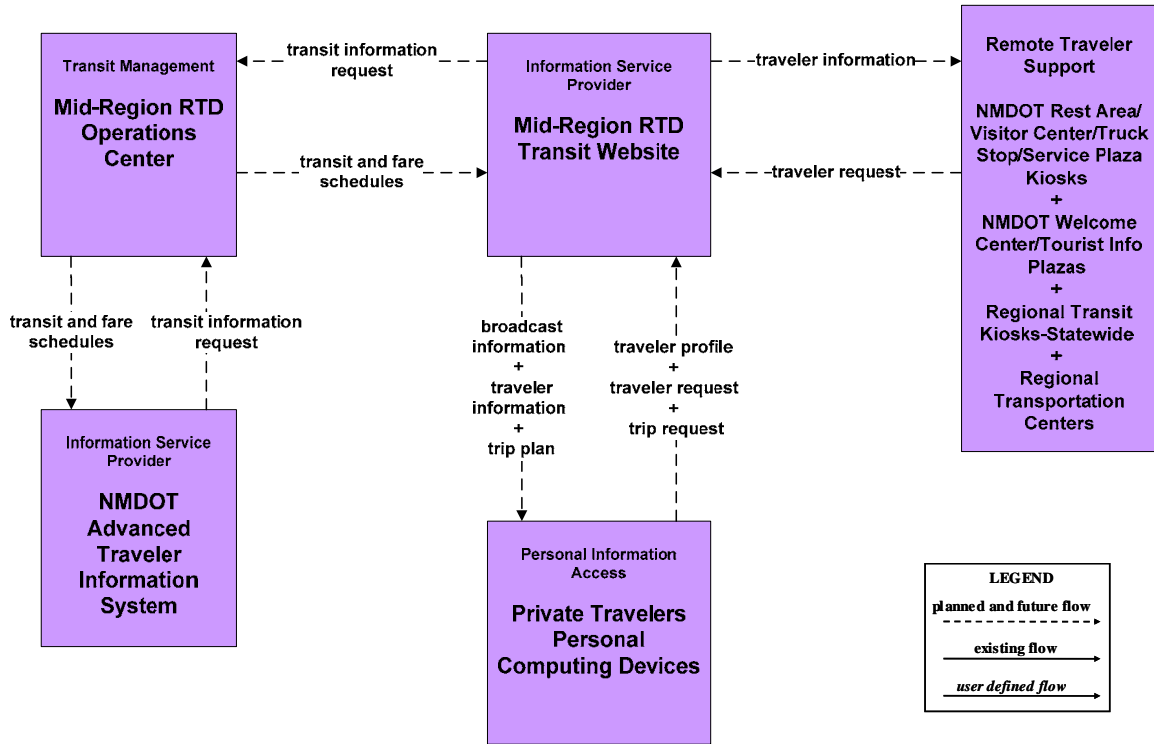


**APTS7 - Multi-modal Coordination
Southwest RTD**

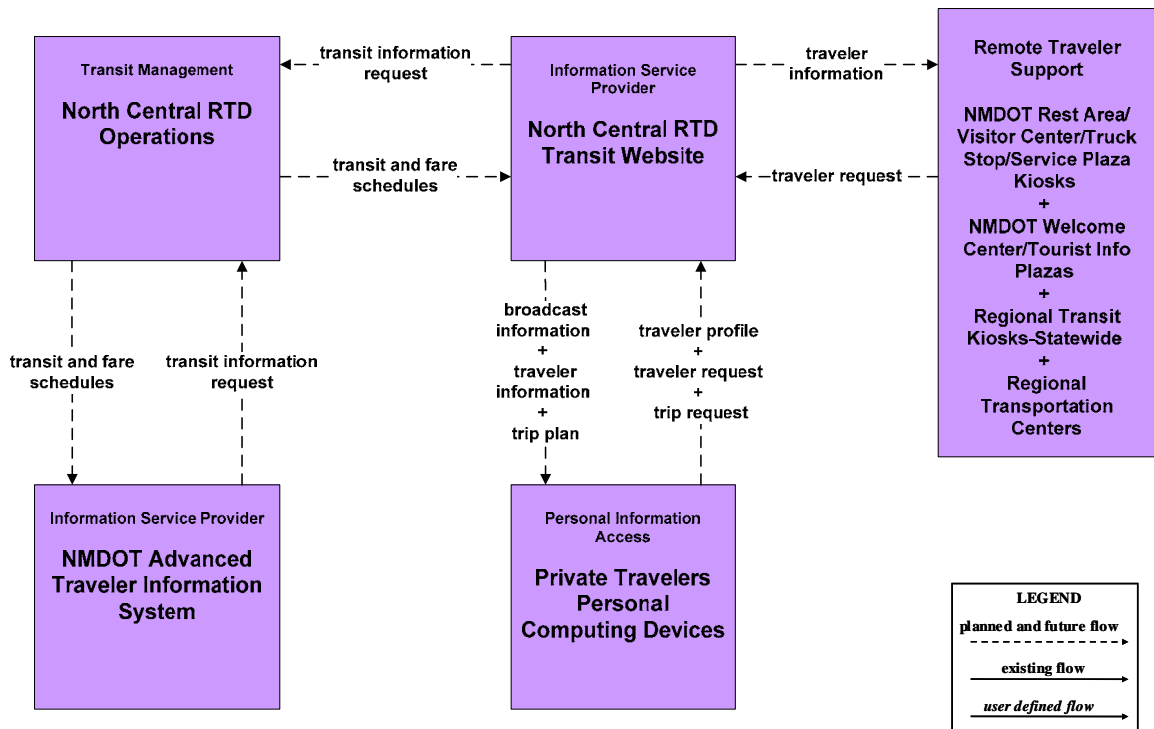


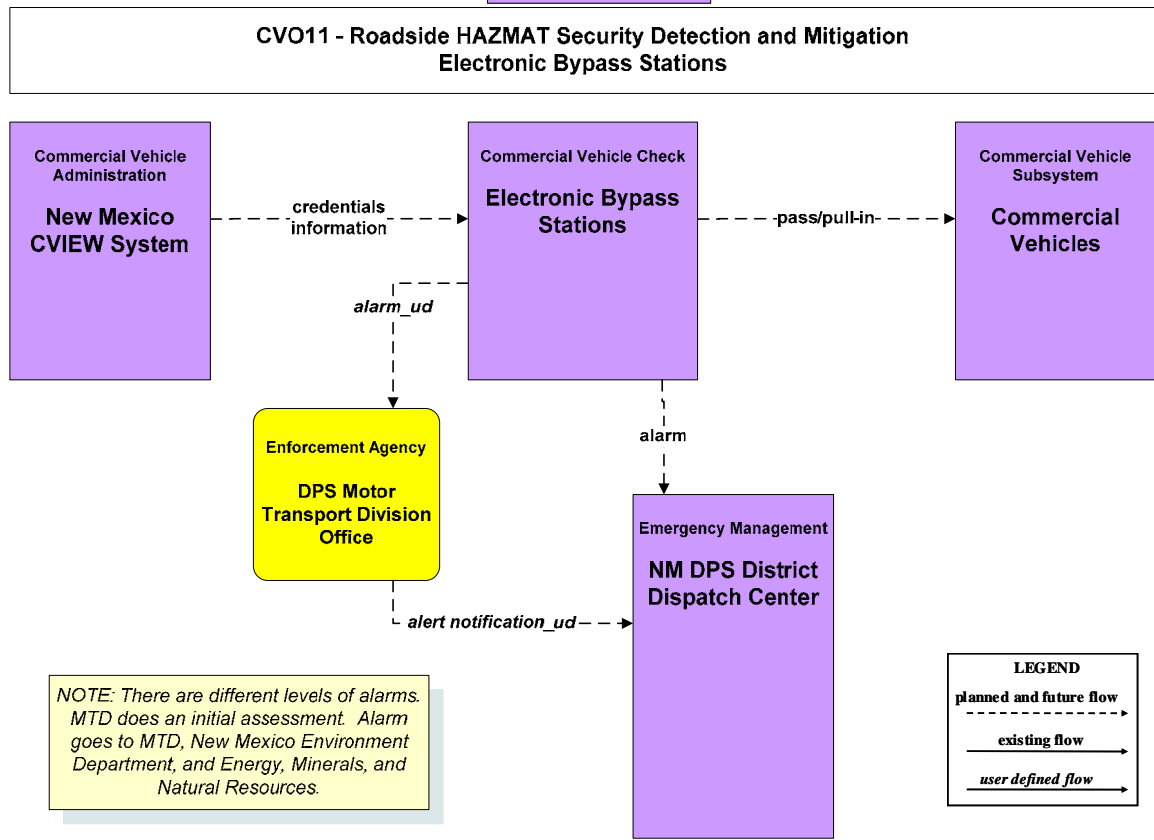
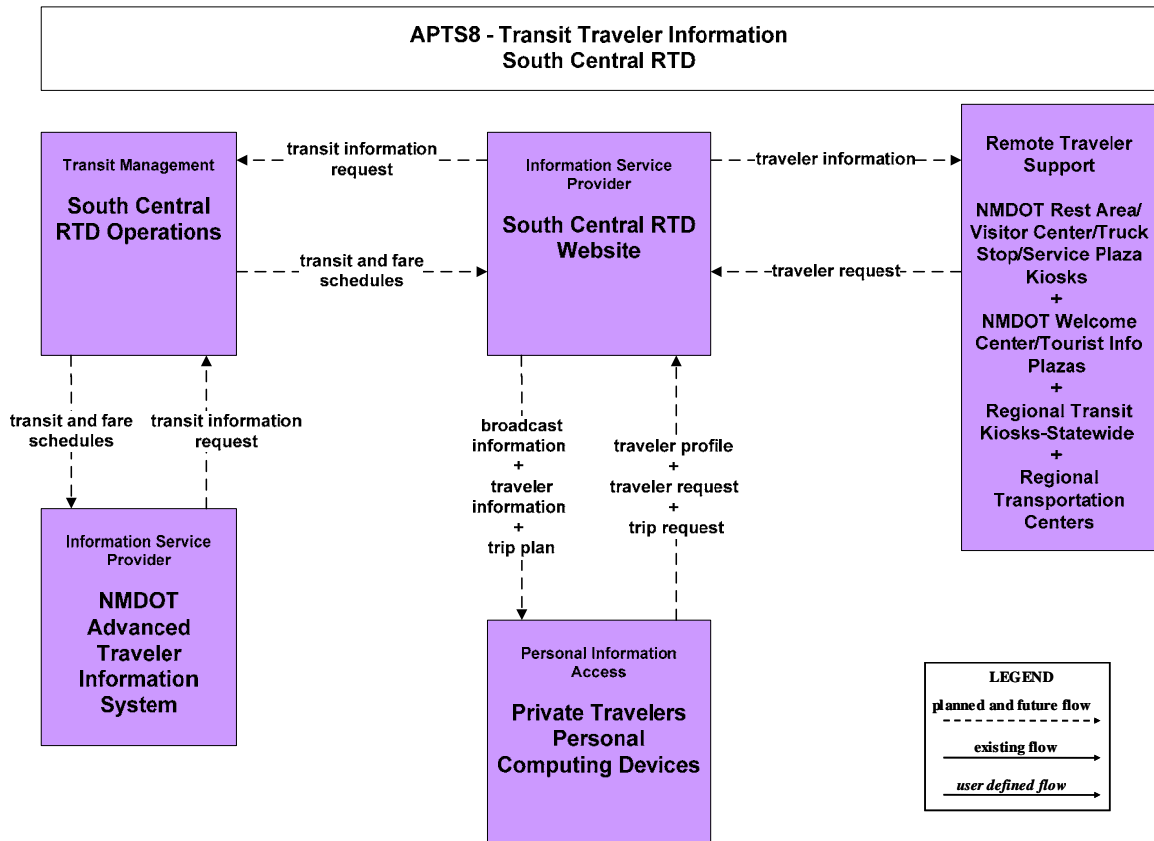


**APTS8 - Transit Traveler Information
MidRTD Operations**



**APTS8 - Transit Traveler Information
North Central RTD**

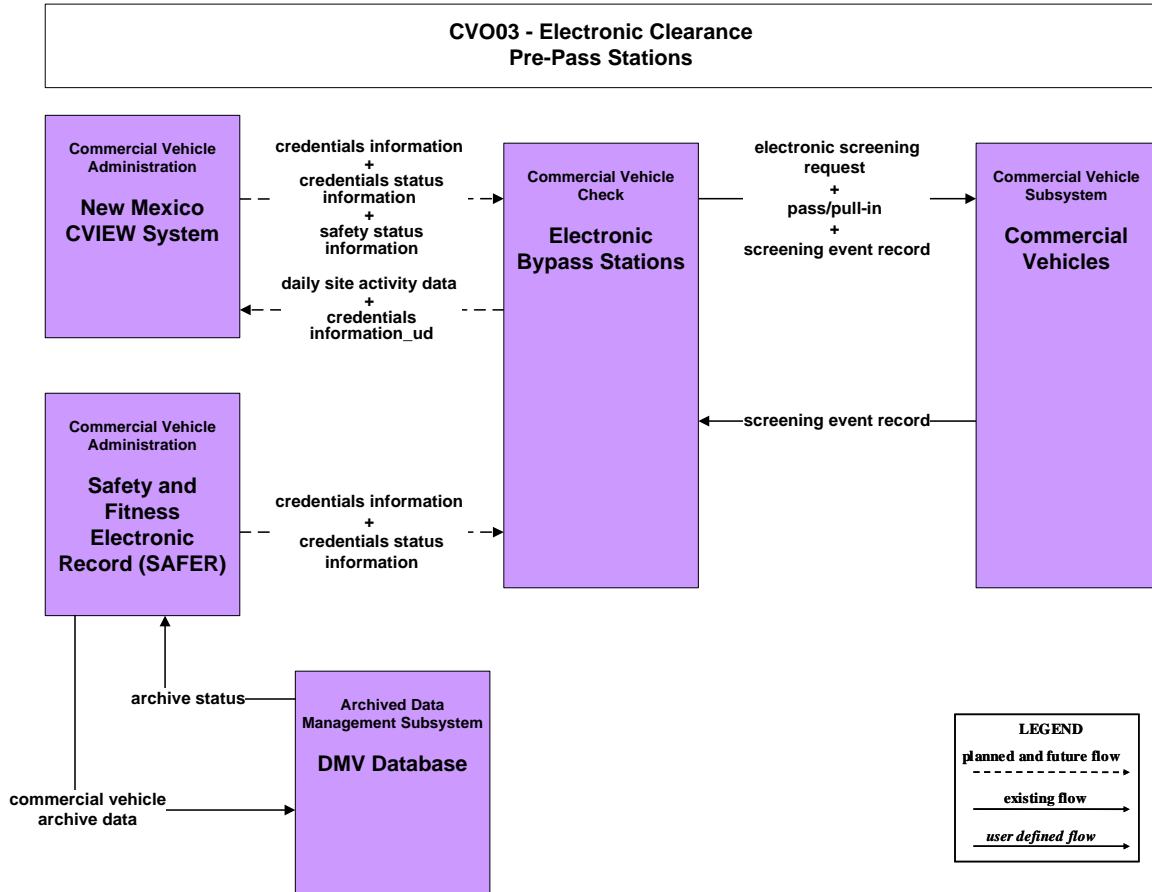




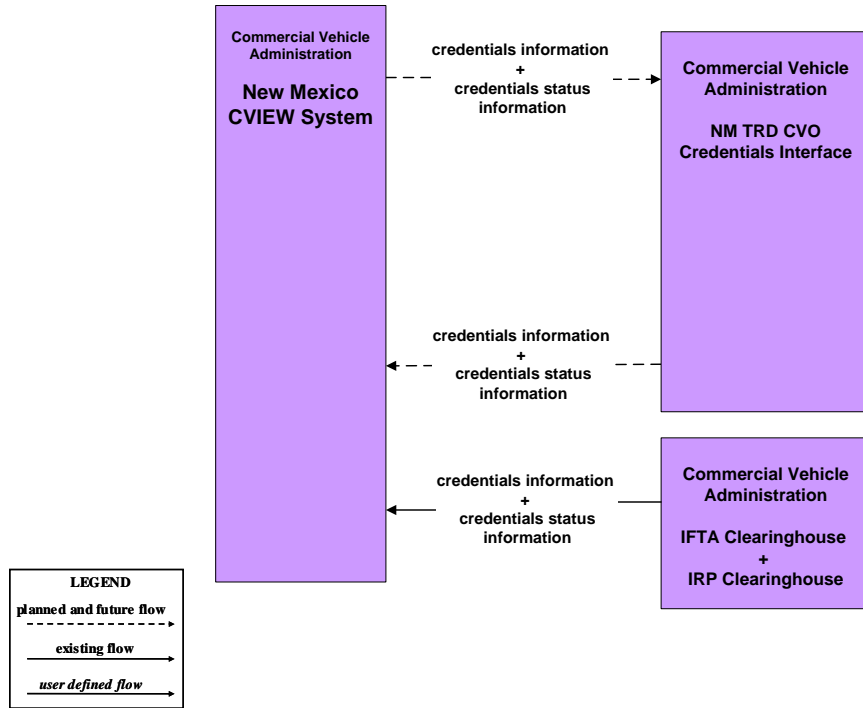
New Mexico Statewide ITS Architecture

Customized Market Package Diagrams

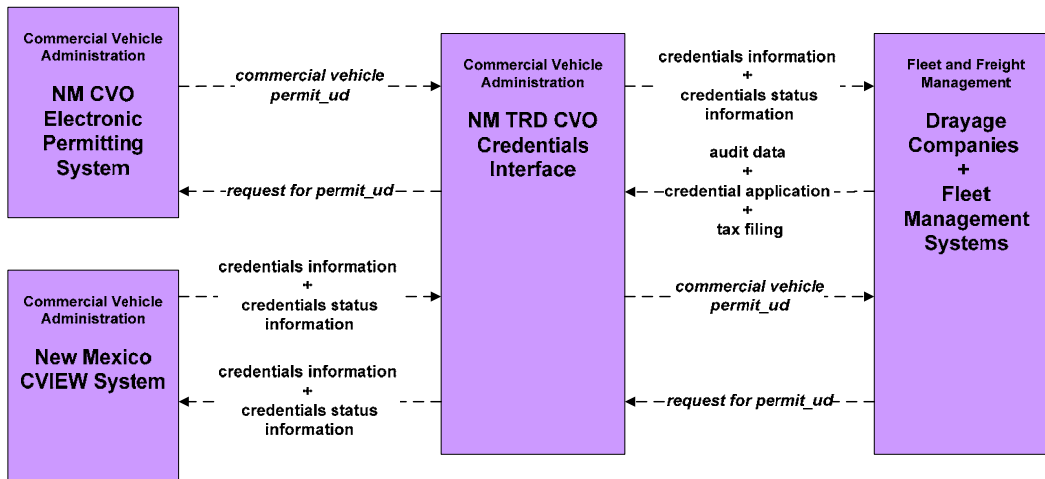
Commercial Vehicle Operations (CVO)



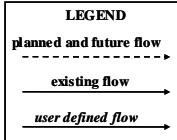
**CVO03 - Electronic Credentials Clearance
New Mexico CVIEW System – Center Interfaces**

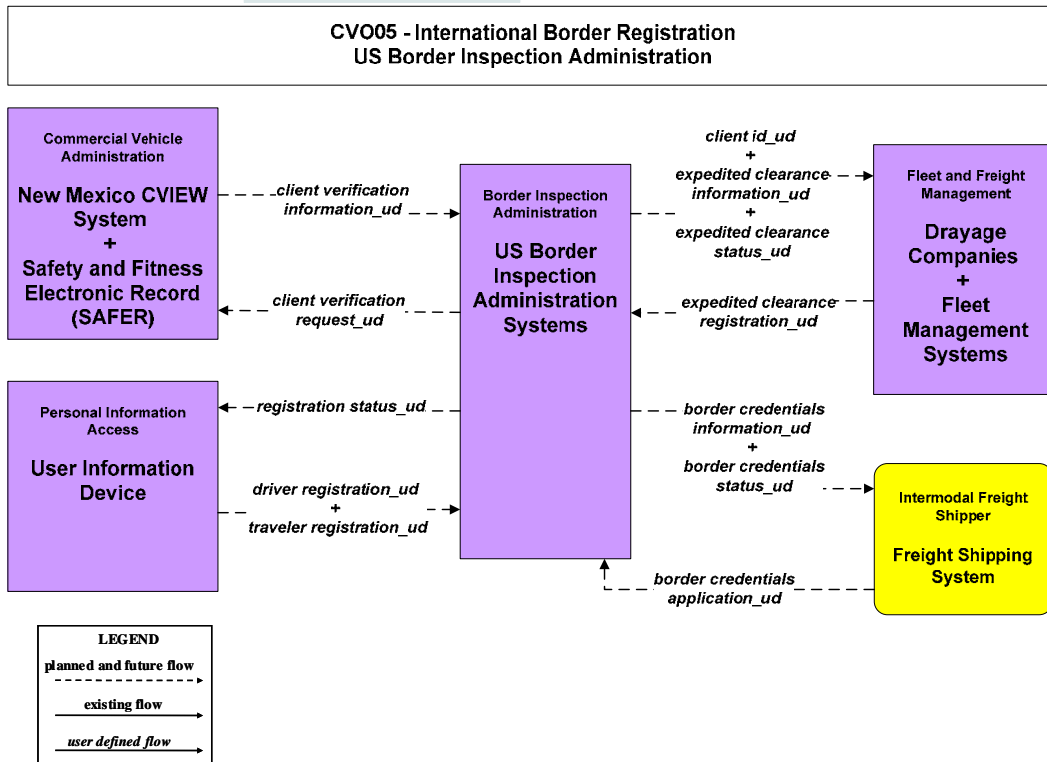
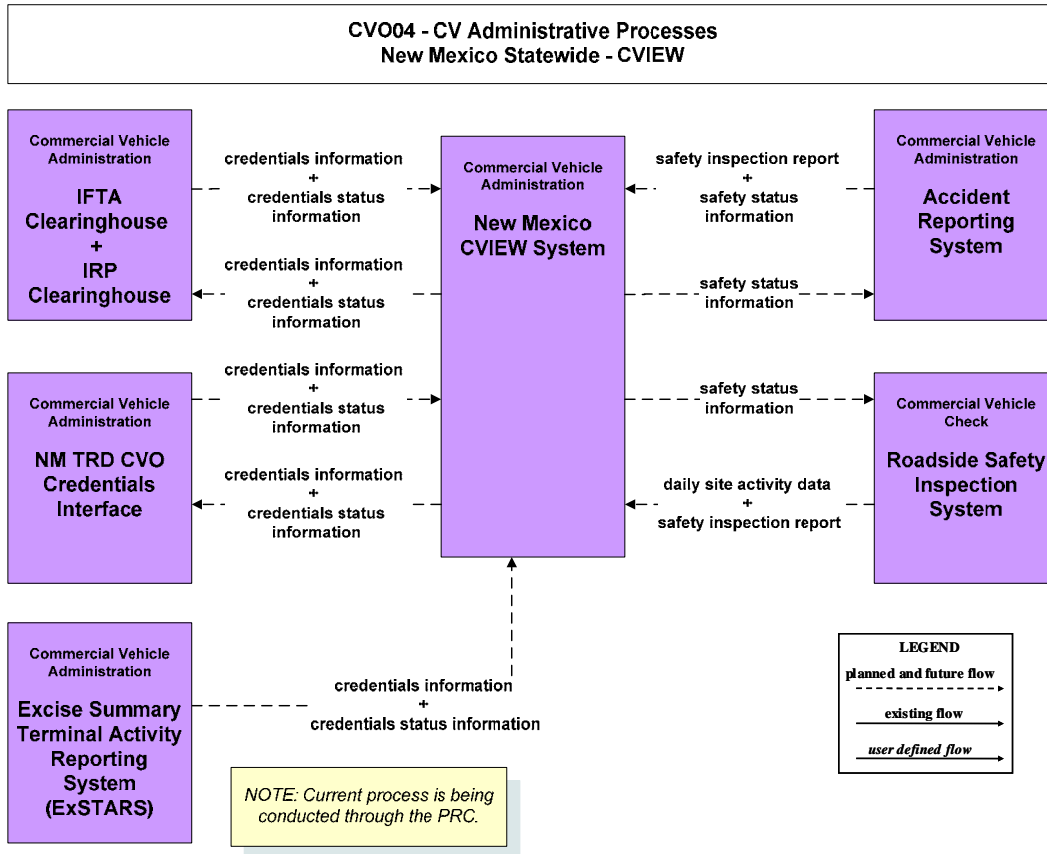


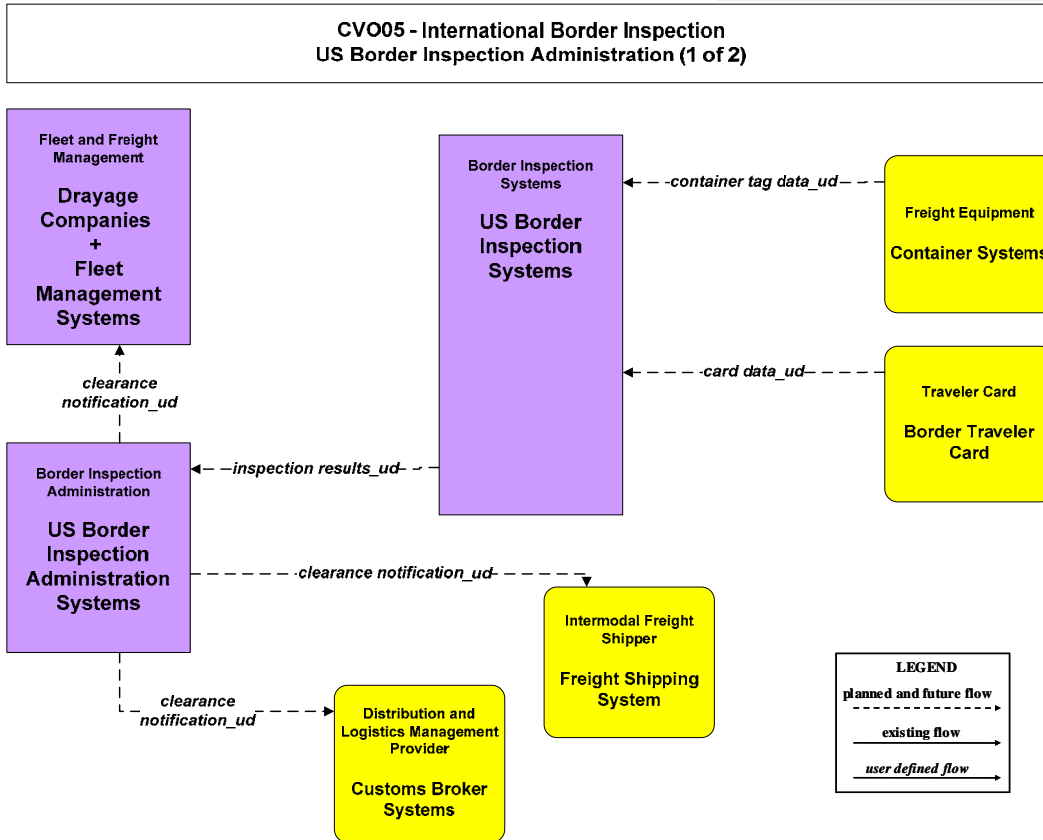
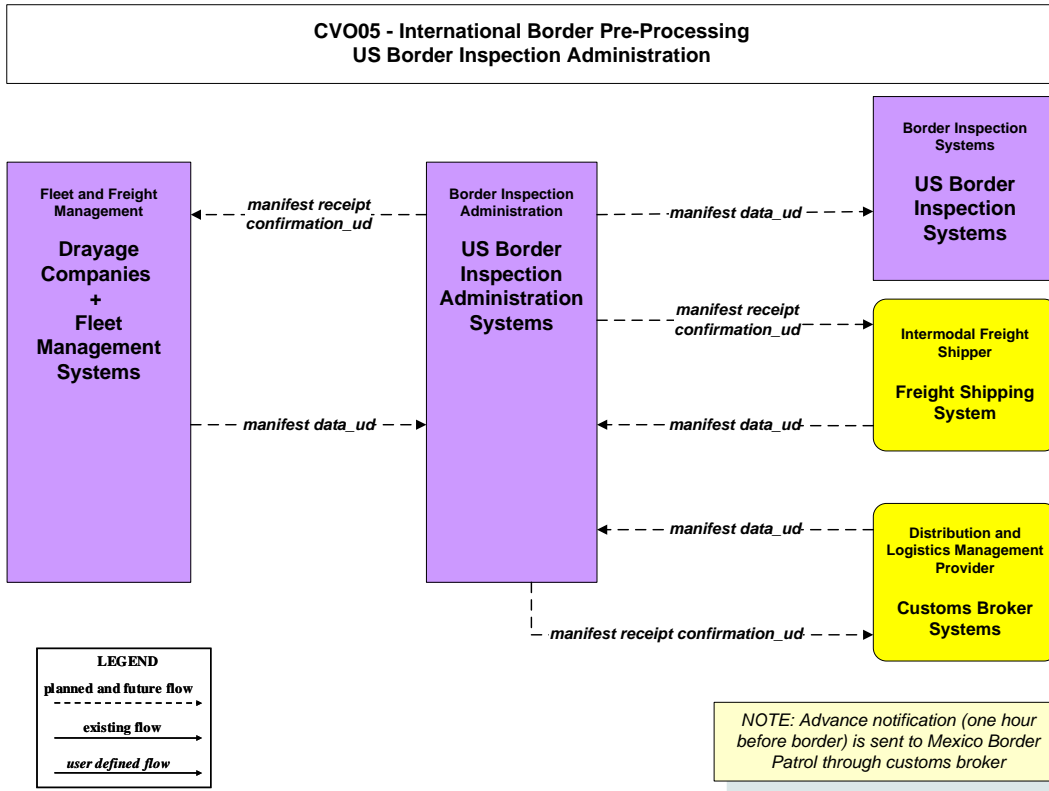
**CVO04 - CV Administrative Processes
New Mexico Statewide**



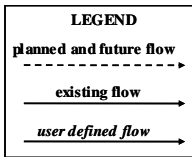
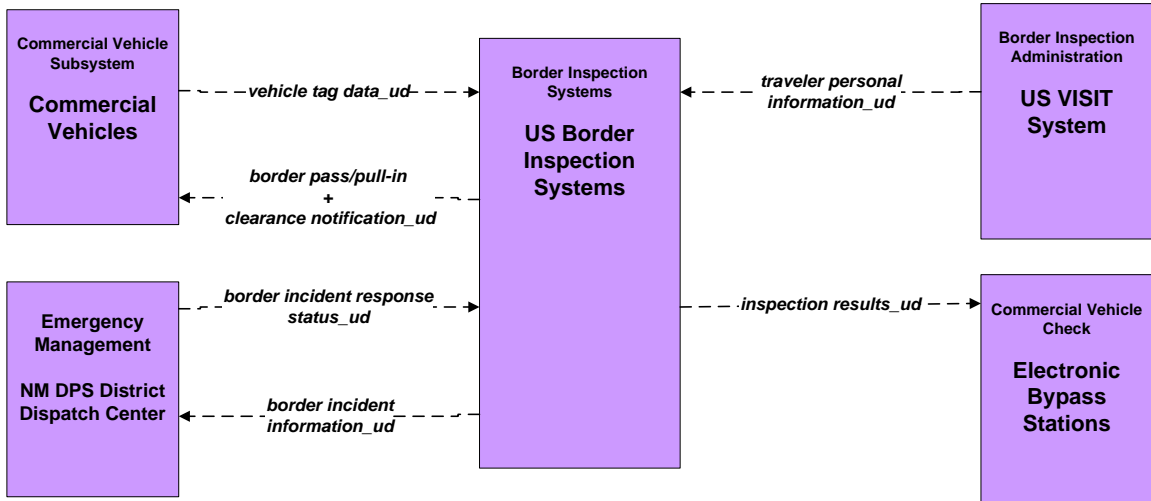
NOTE: This process is intended for oversize or overweight permitting and fees associated with a trip tax (not hazmat permitting or taxation).



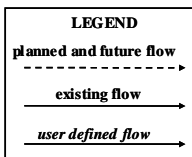
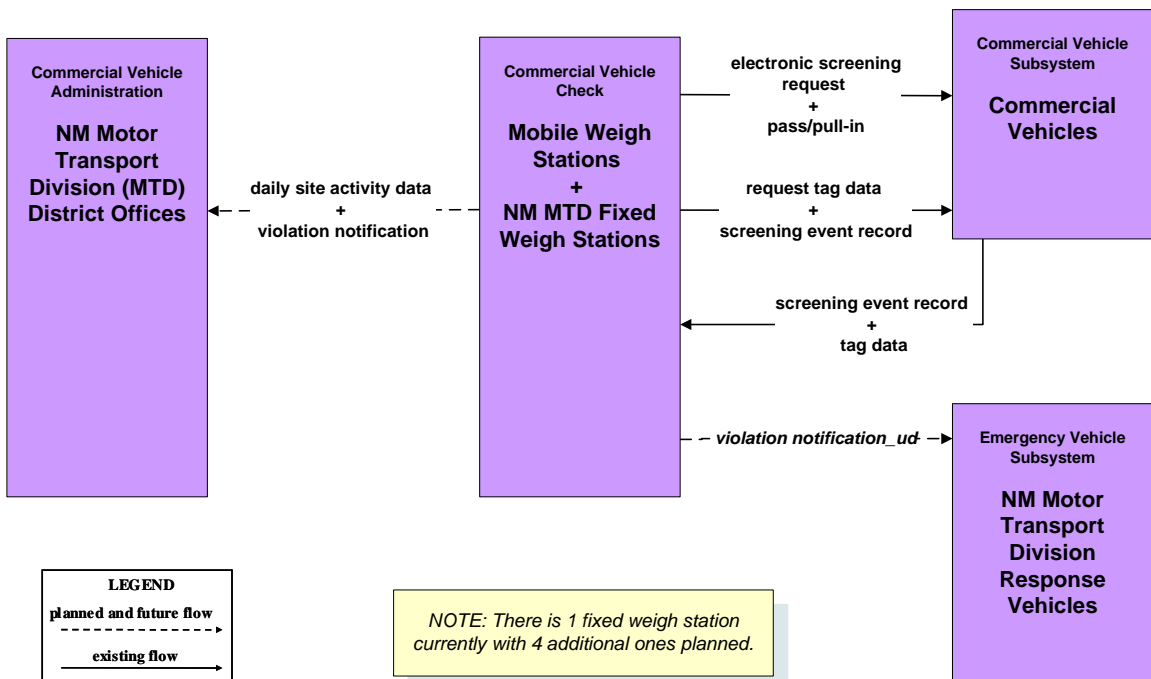




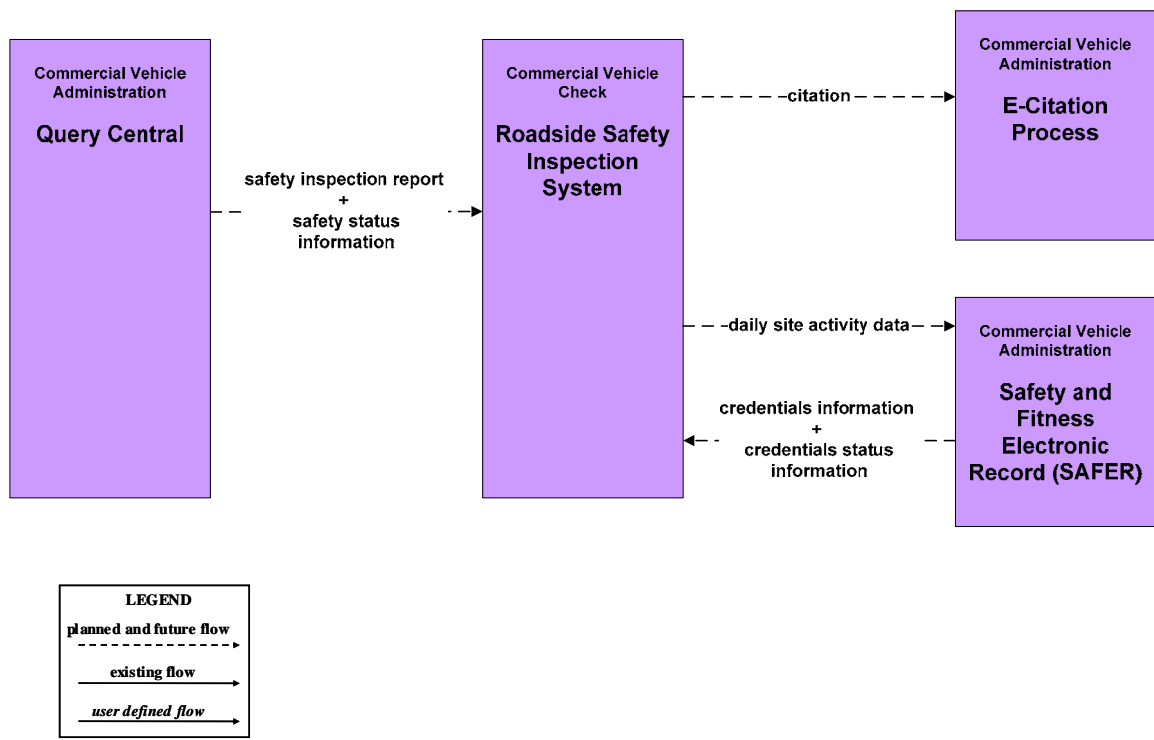
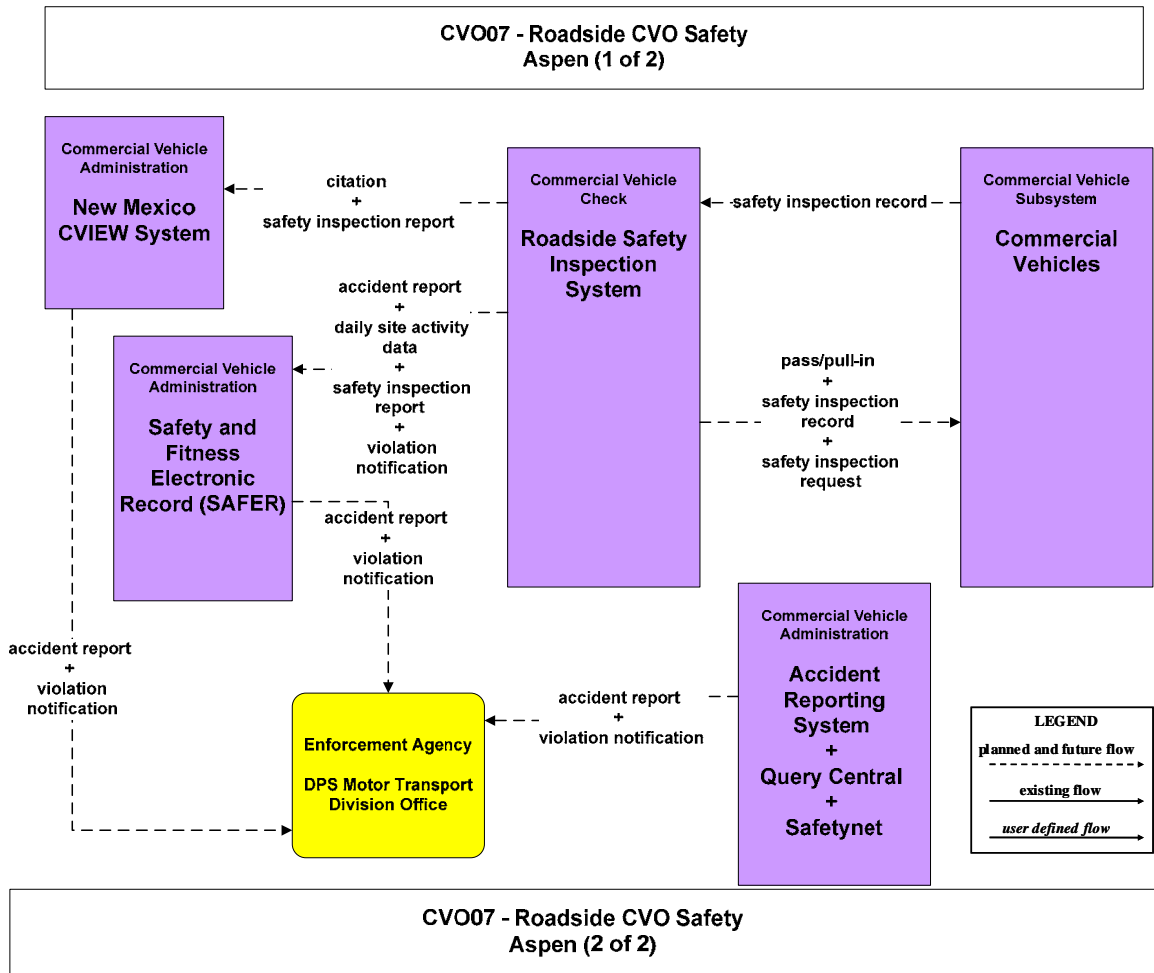
**CVO05 - International Border Inspection
US Border Inspection Administration (2 of 2)**



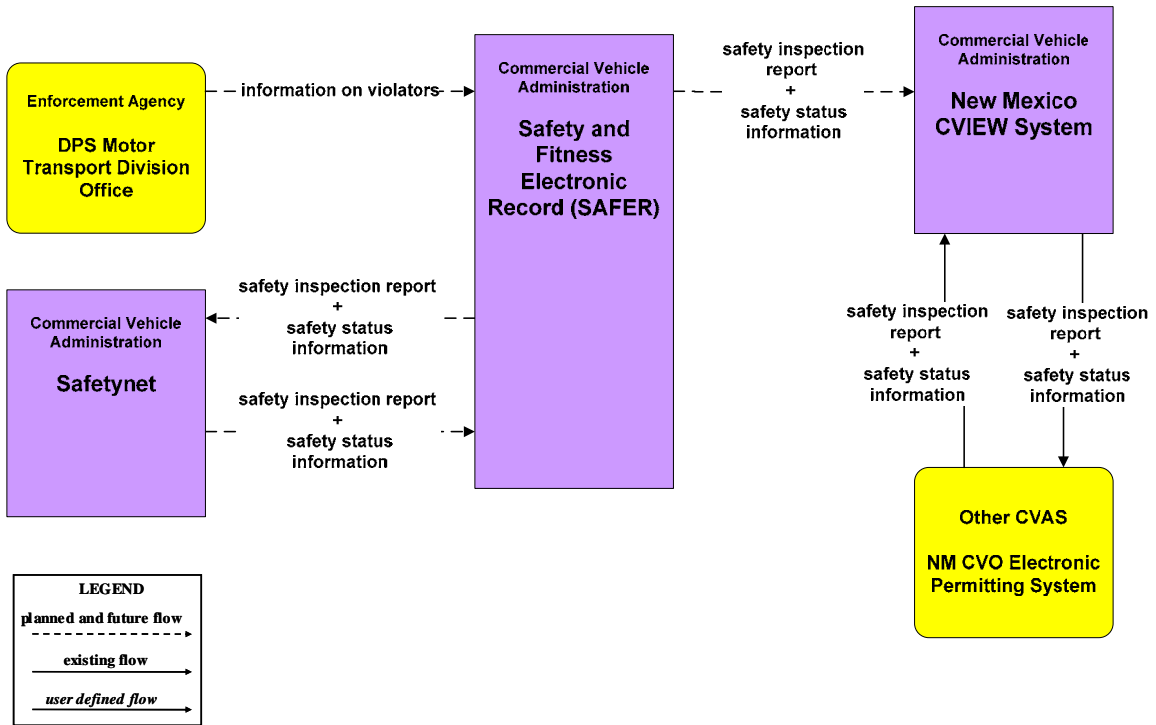
**CVO06 - Weigh-In-Motion
DPS Weigh in Motion**



NOTE: There is 1 fixed weigh station currently with 4 additional ones planned.



CVO07 - Roadside CVO Safety CVAS Coordination



CVO10 - HAZMAT Management Commercial Vehicles

