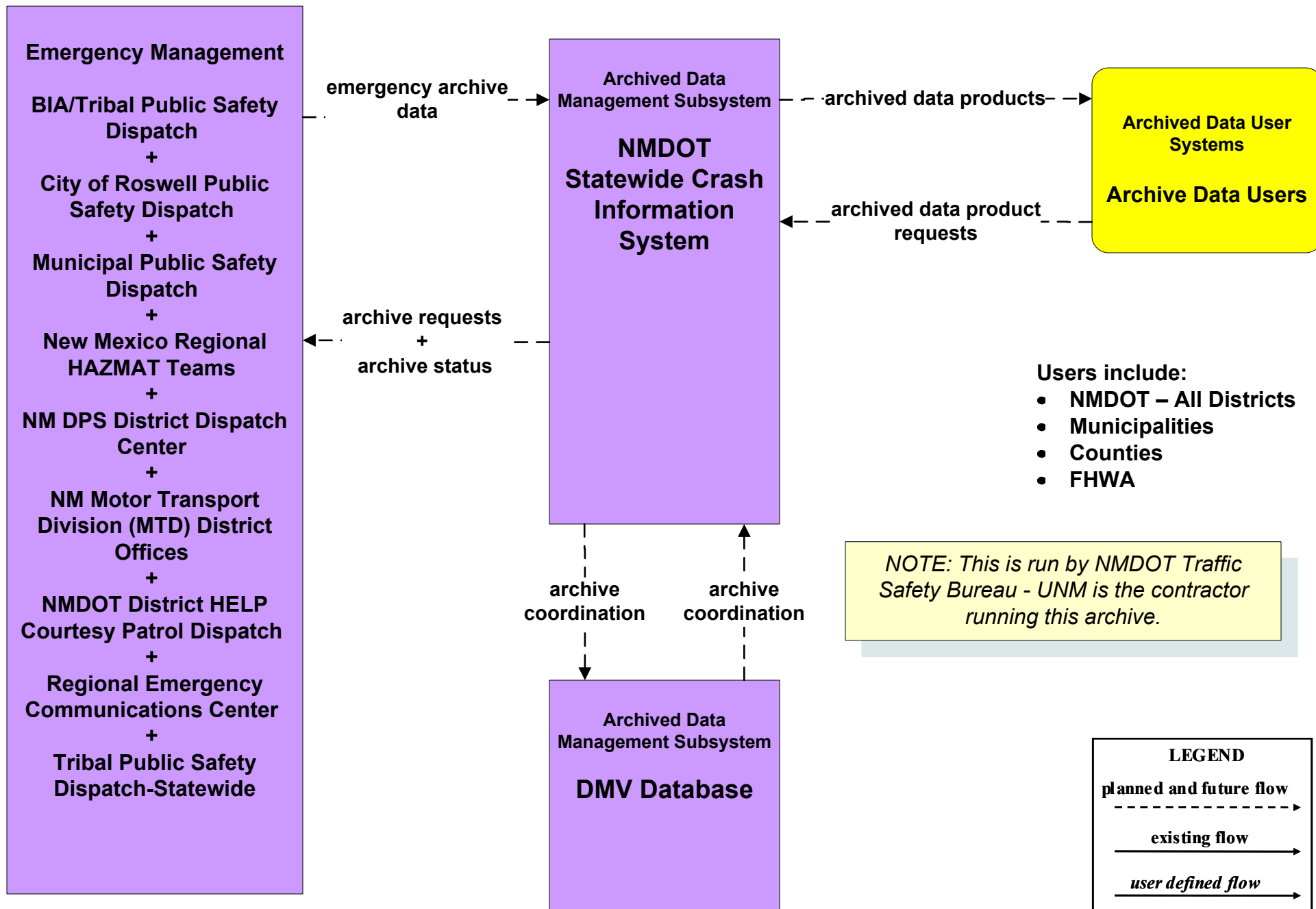
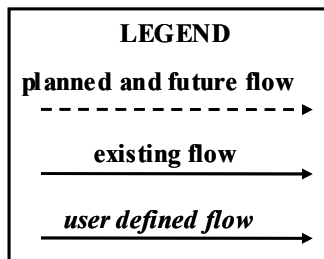
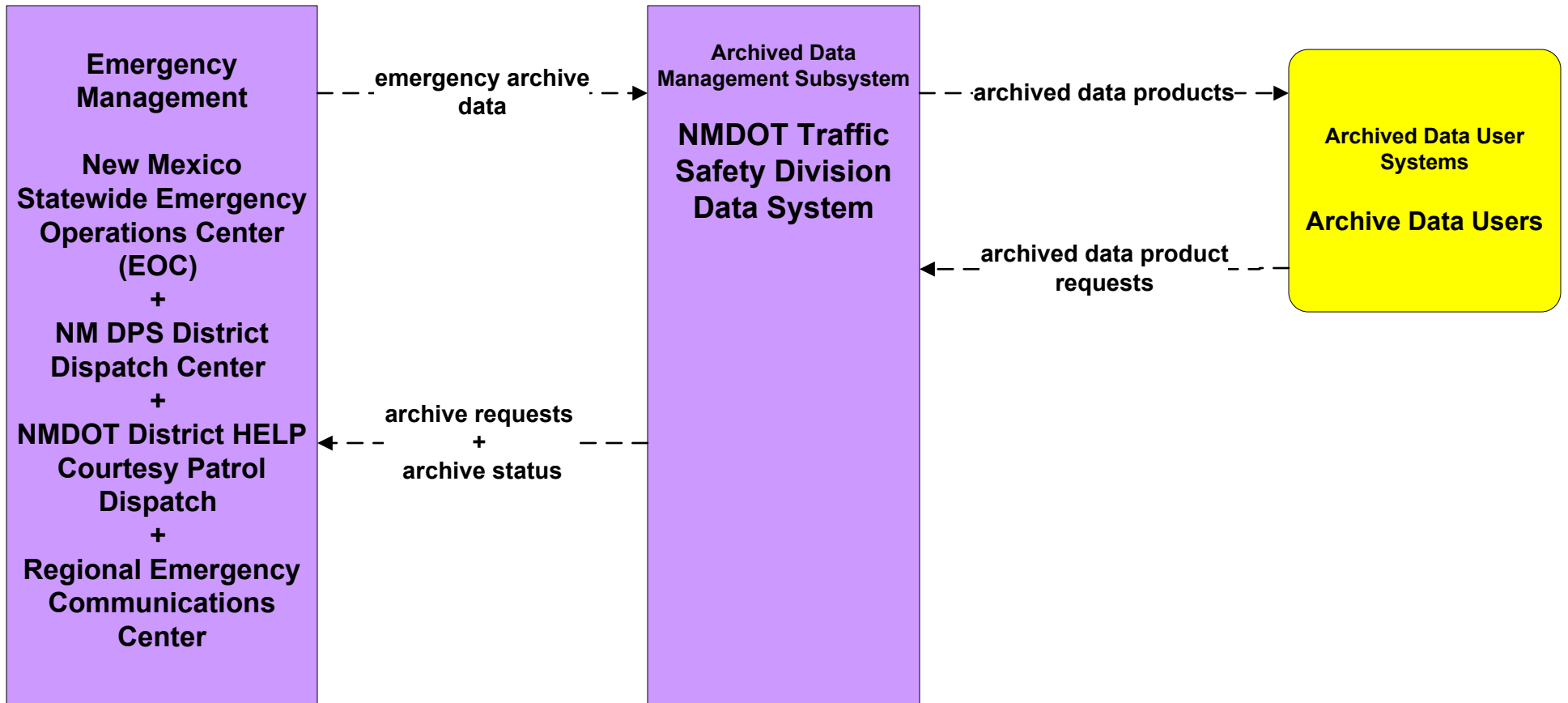


# AD1 - ITS Data Mart

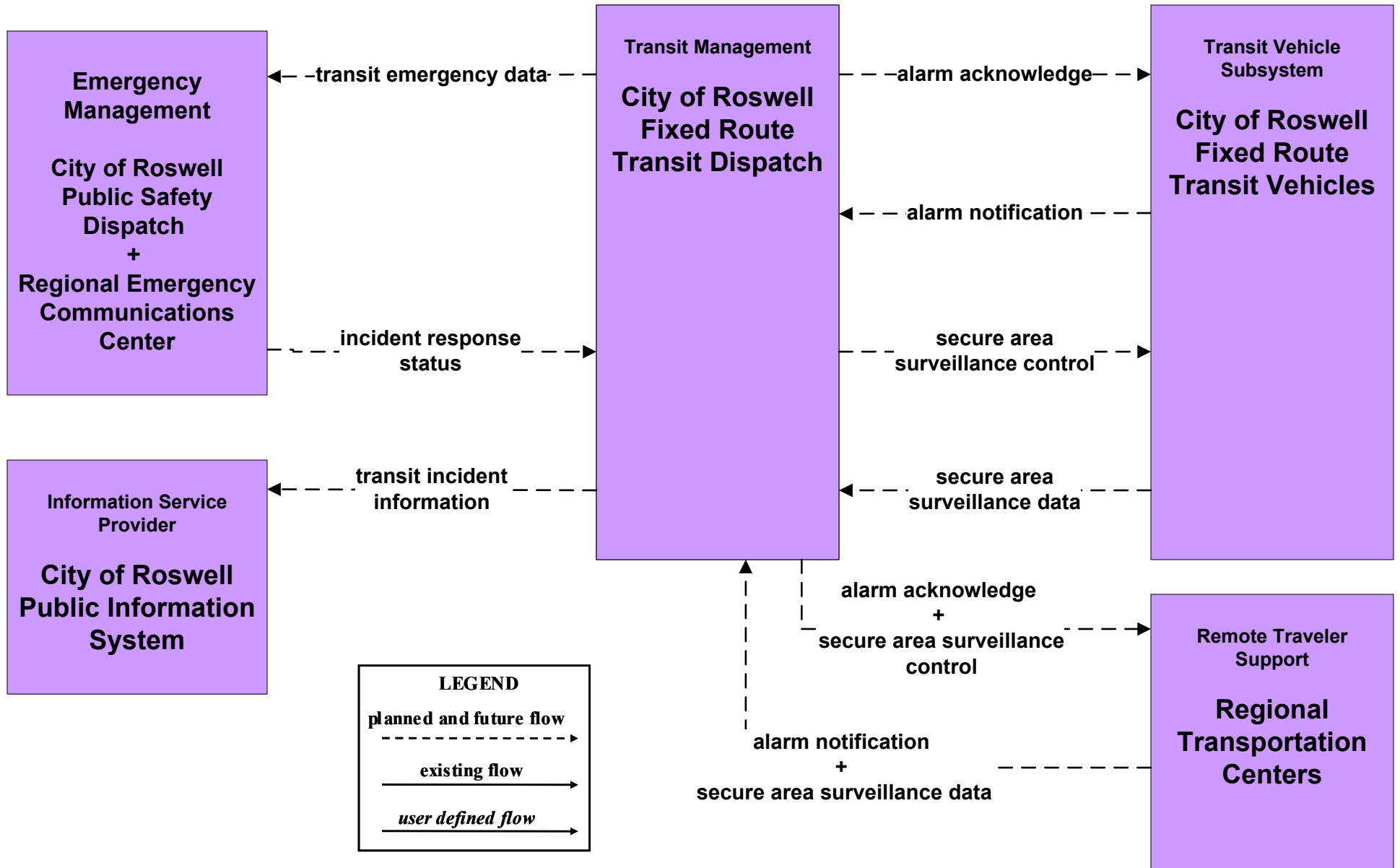
## NMDOT Statewide Crash Information System



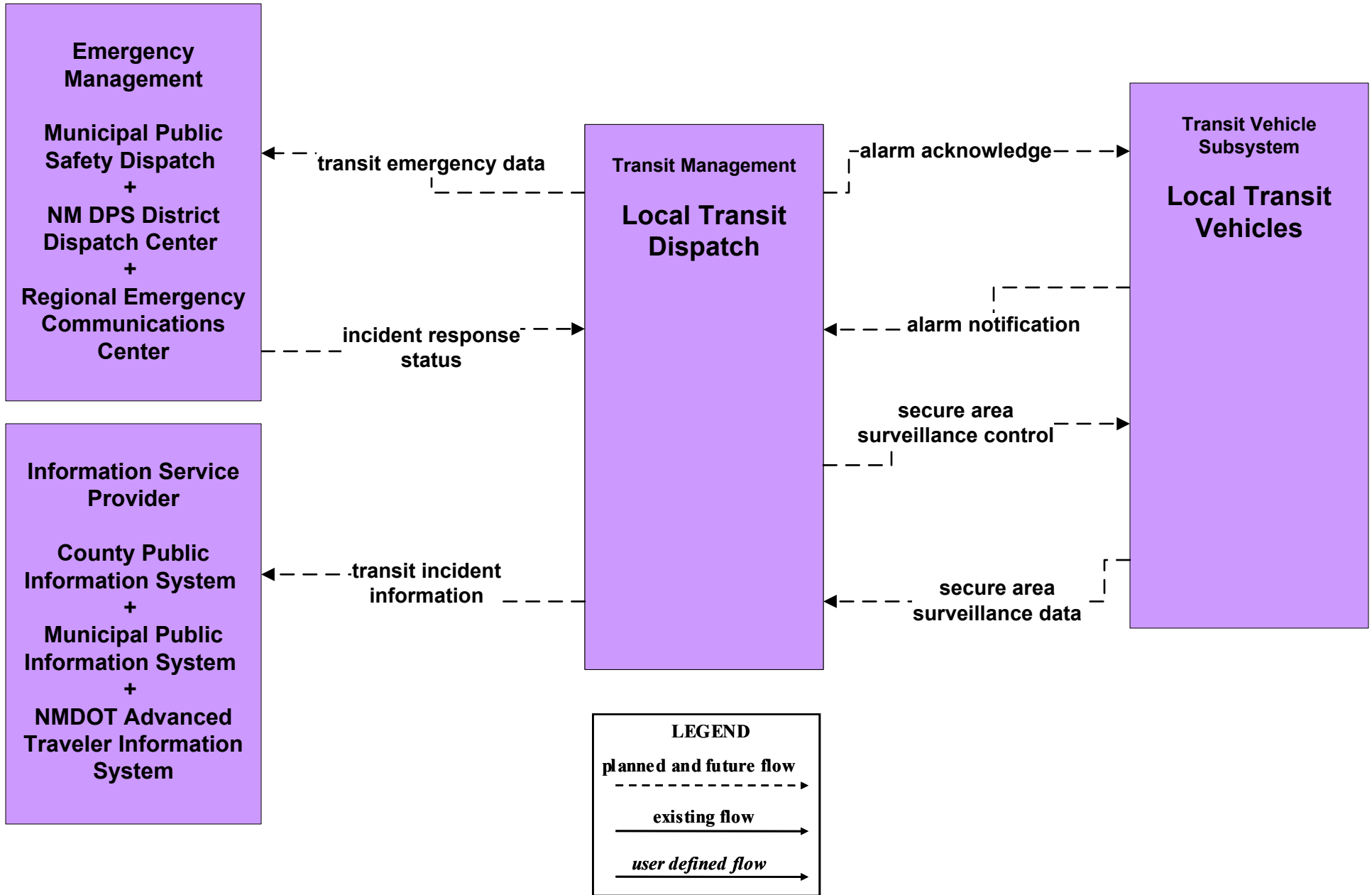
# AD1 - ITS Data Mart NMDOT Traffic Safety



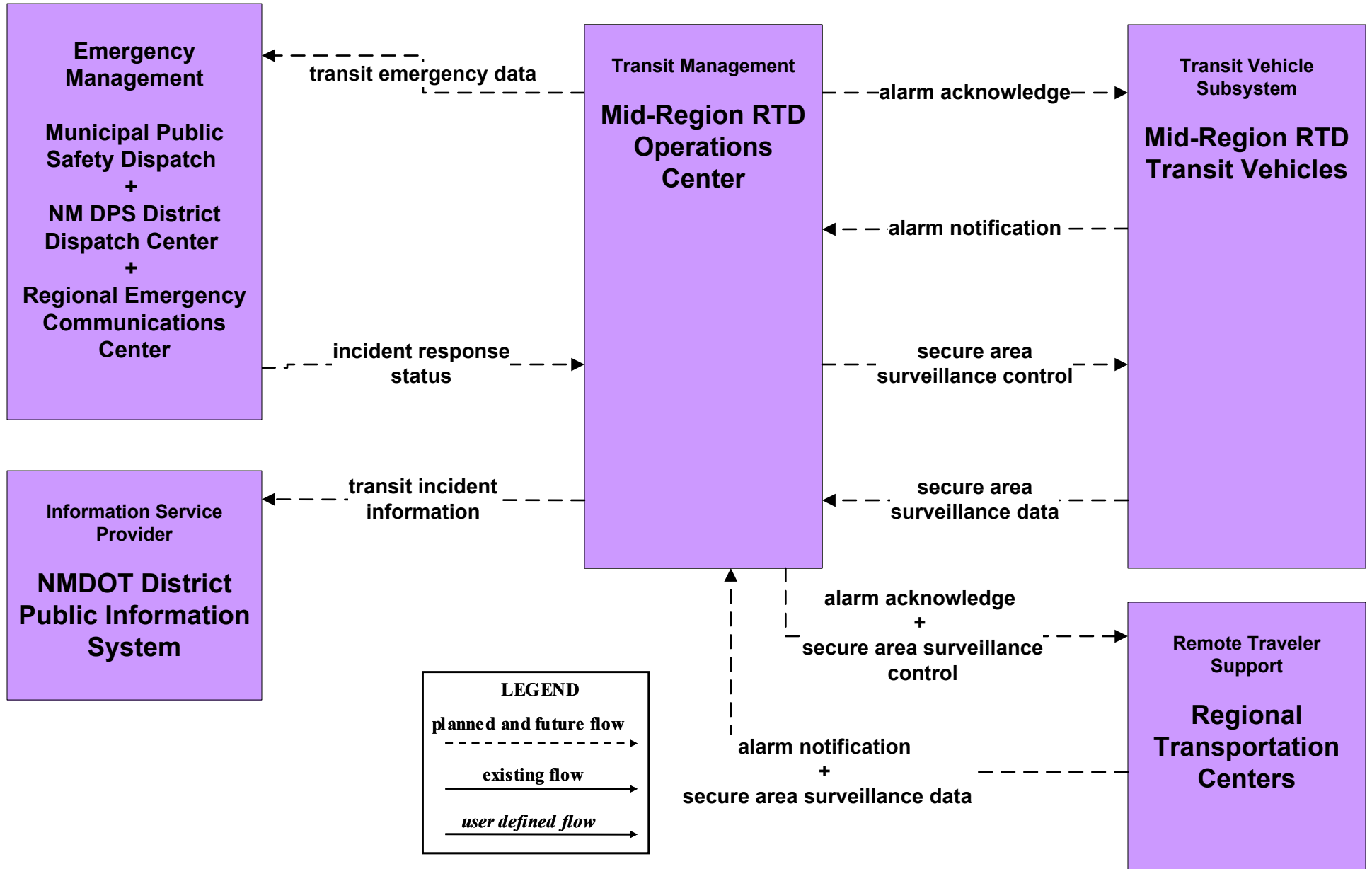
# APTS5 - Transit Security City of Roswell



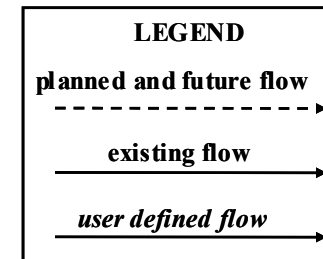
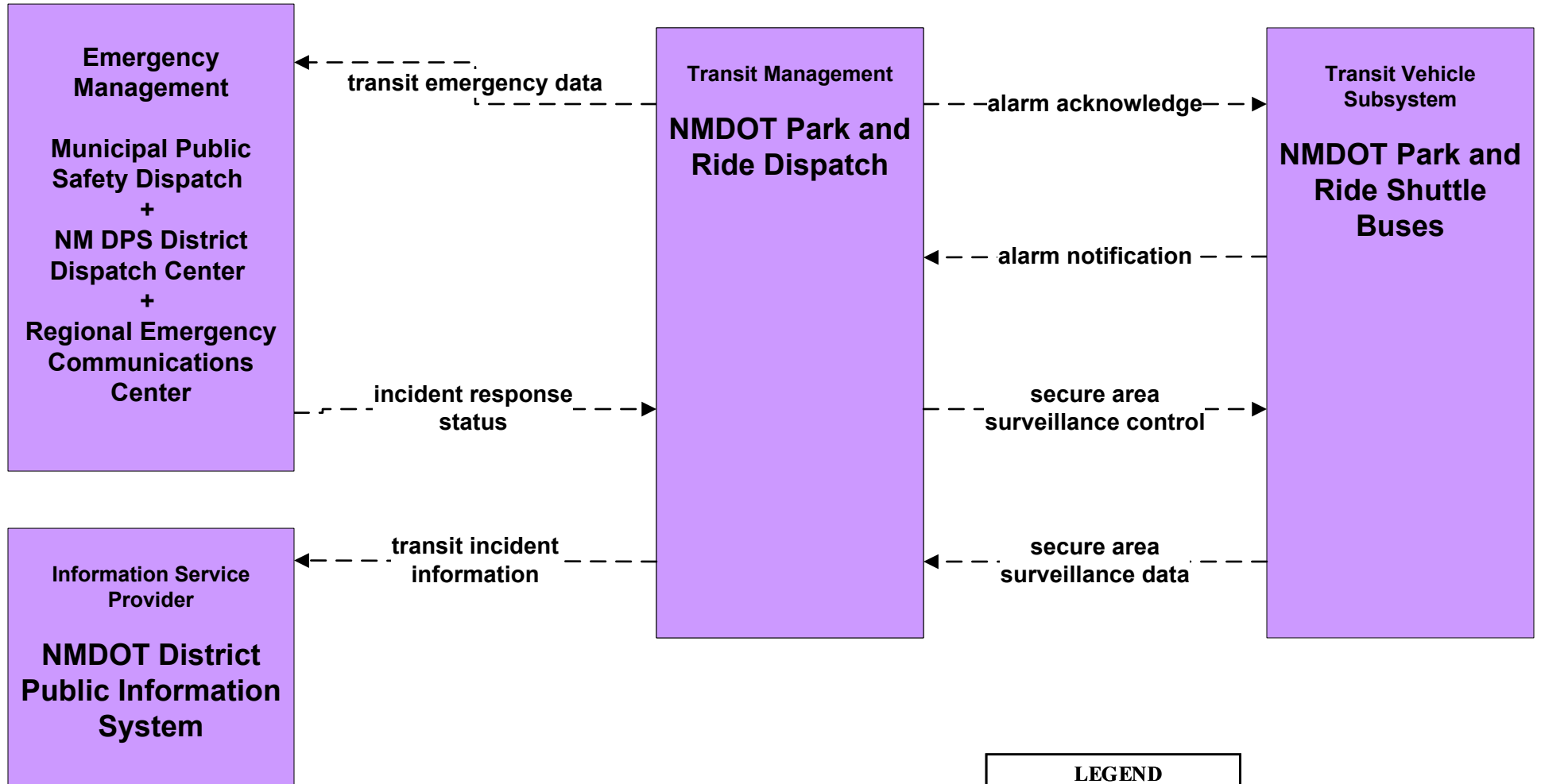
# APTS5 - Transit Security Local Transit



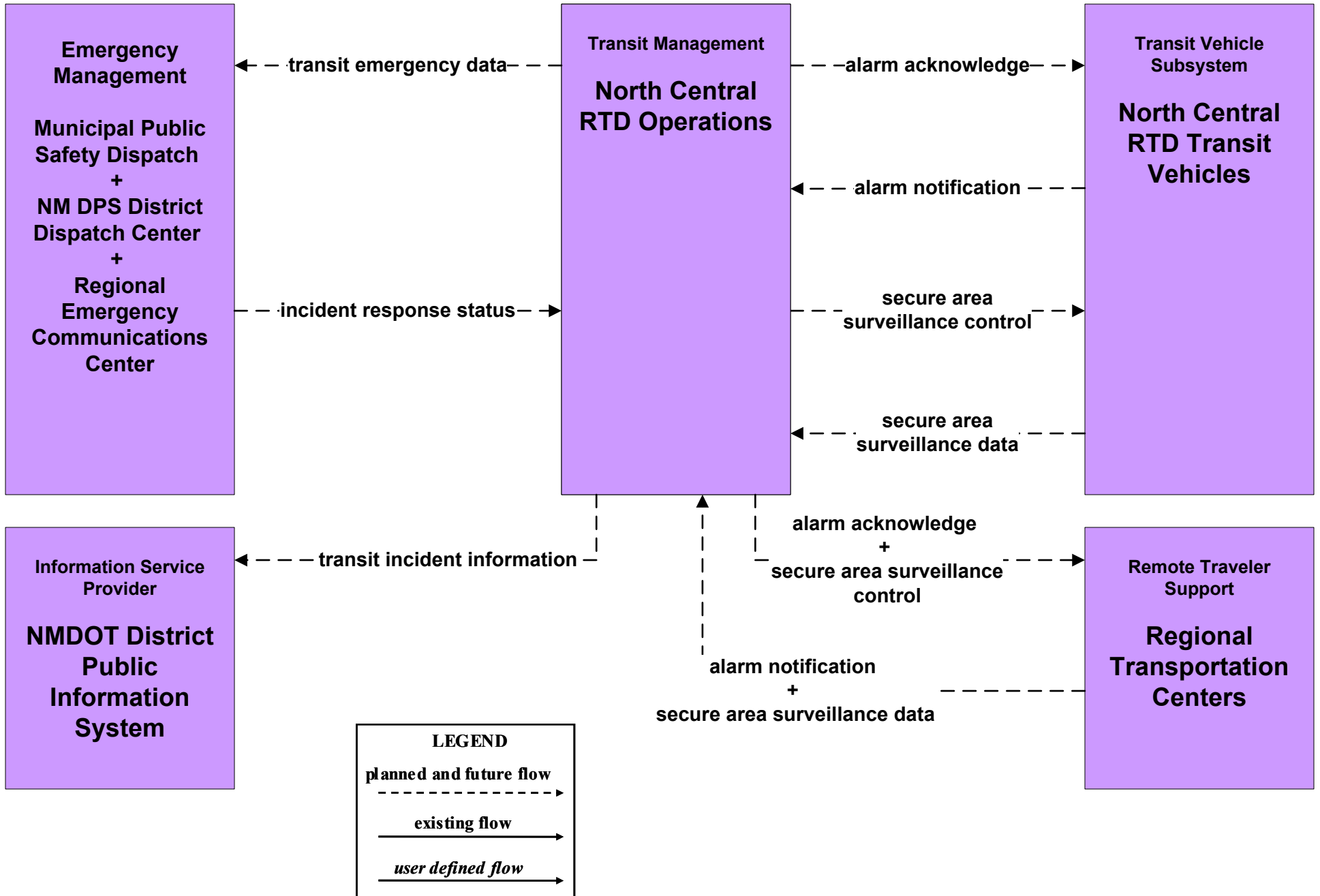
# APTS5 - Transit Security MidRTD Operations



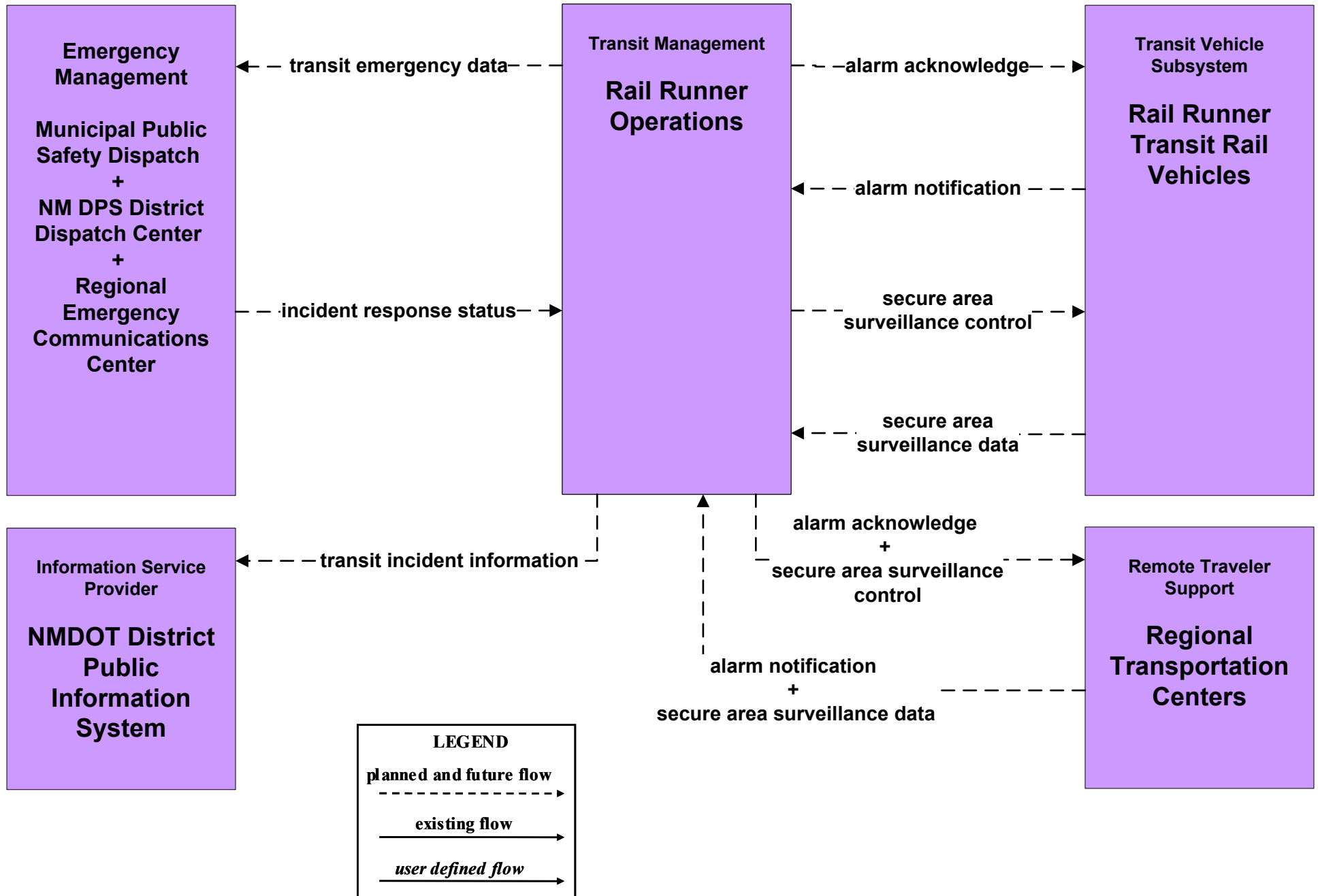
# APTS5 - Transit Security NMDOT Park and Ride



# APTS5 - Transit Security North Central RTD

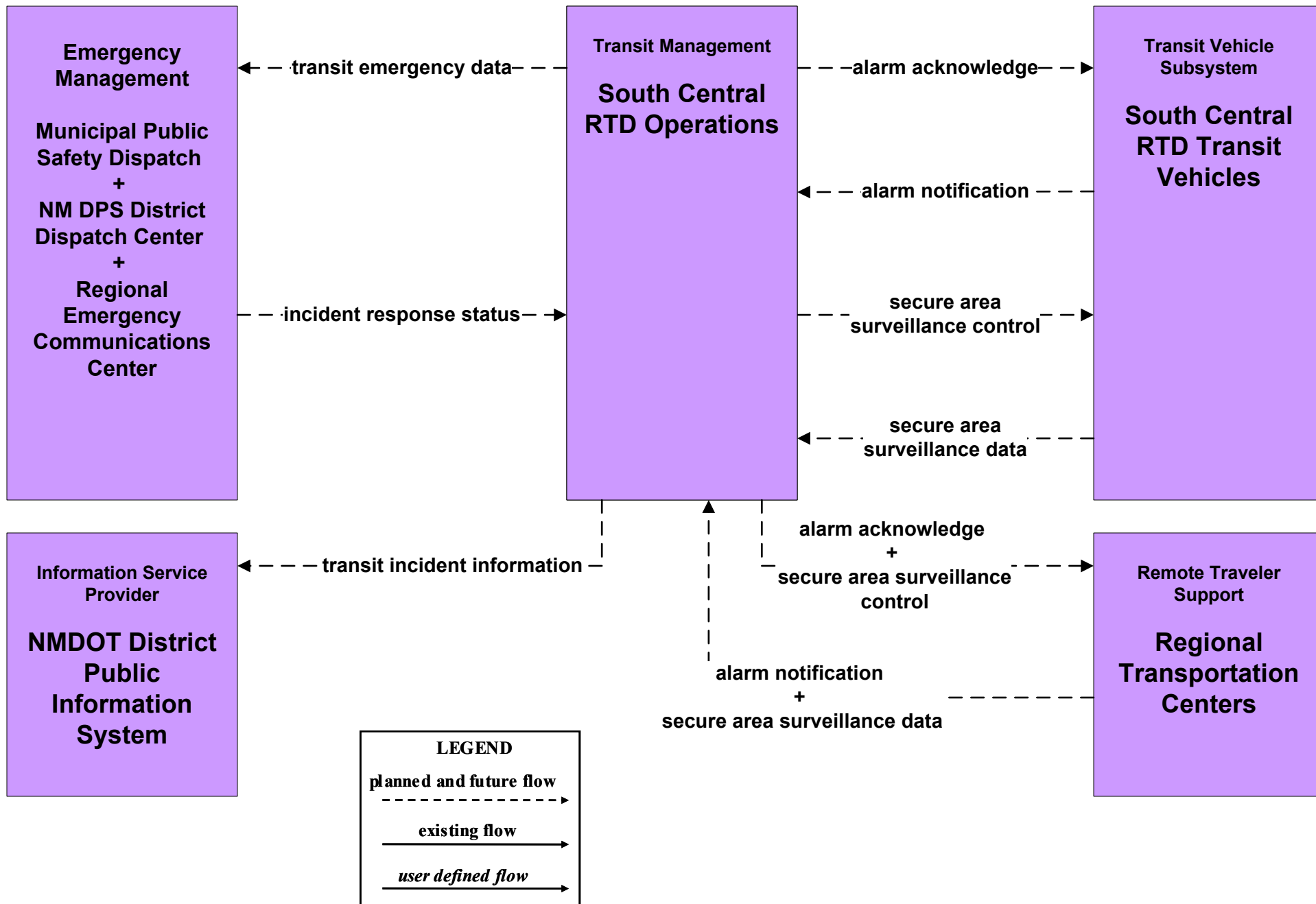


# APTS5 - Transit Security Rail Runner Operations

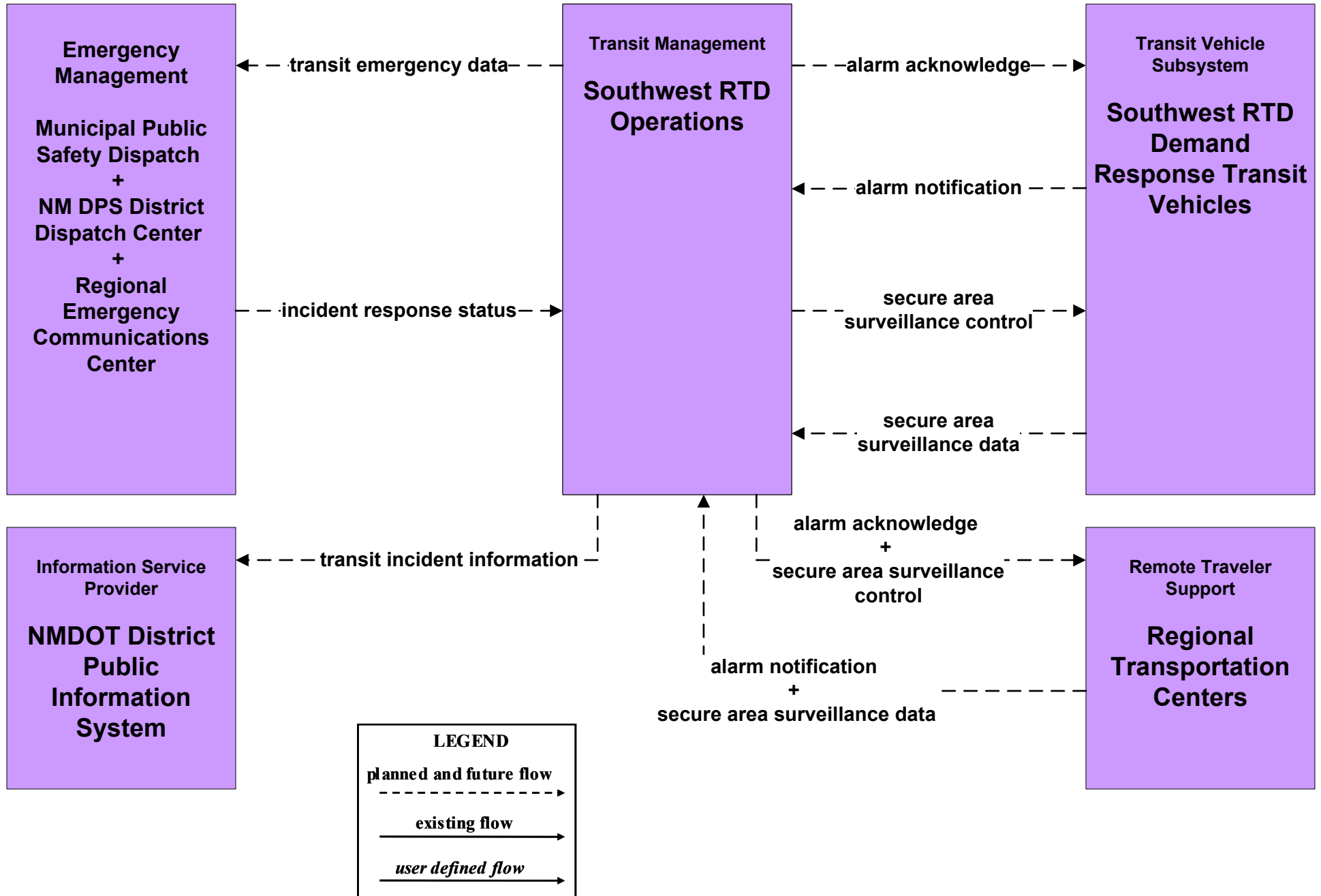




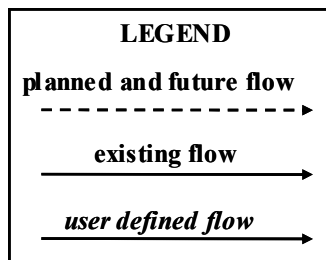
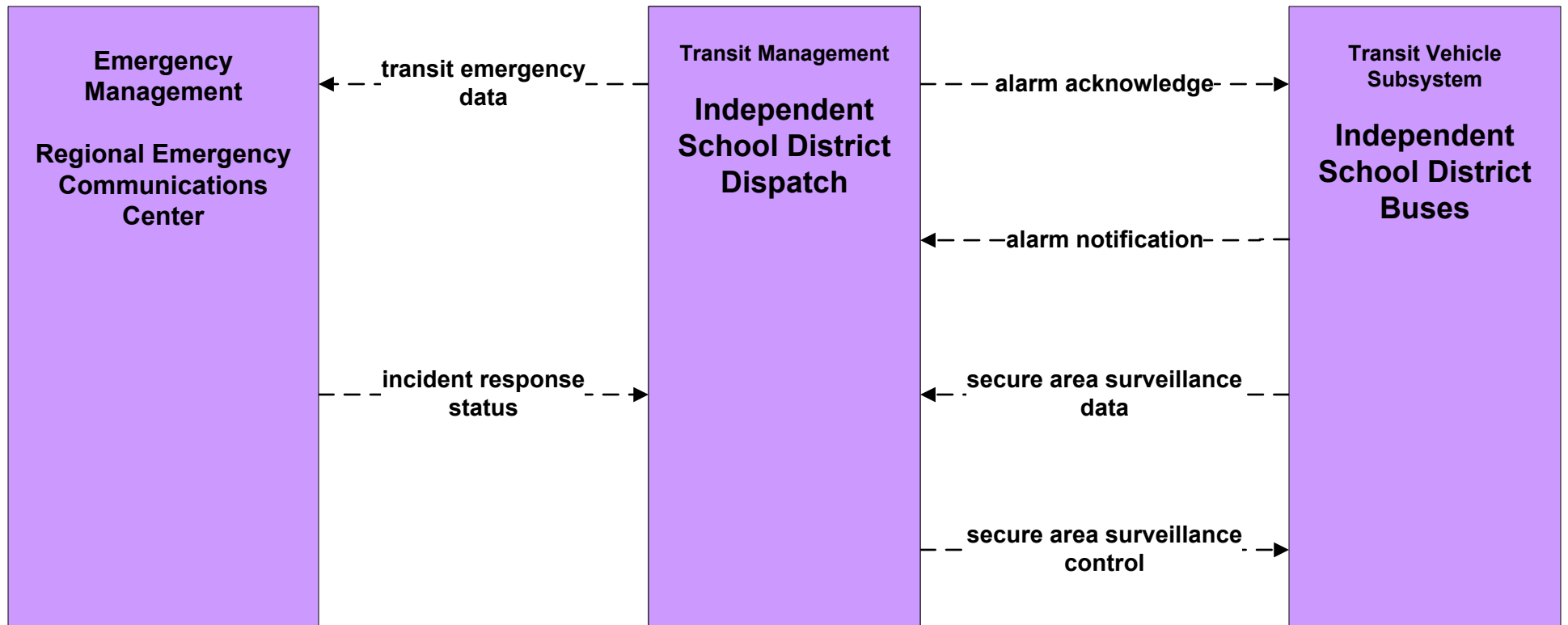
# APTS5 - Transit Security South Central RTD Operations



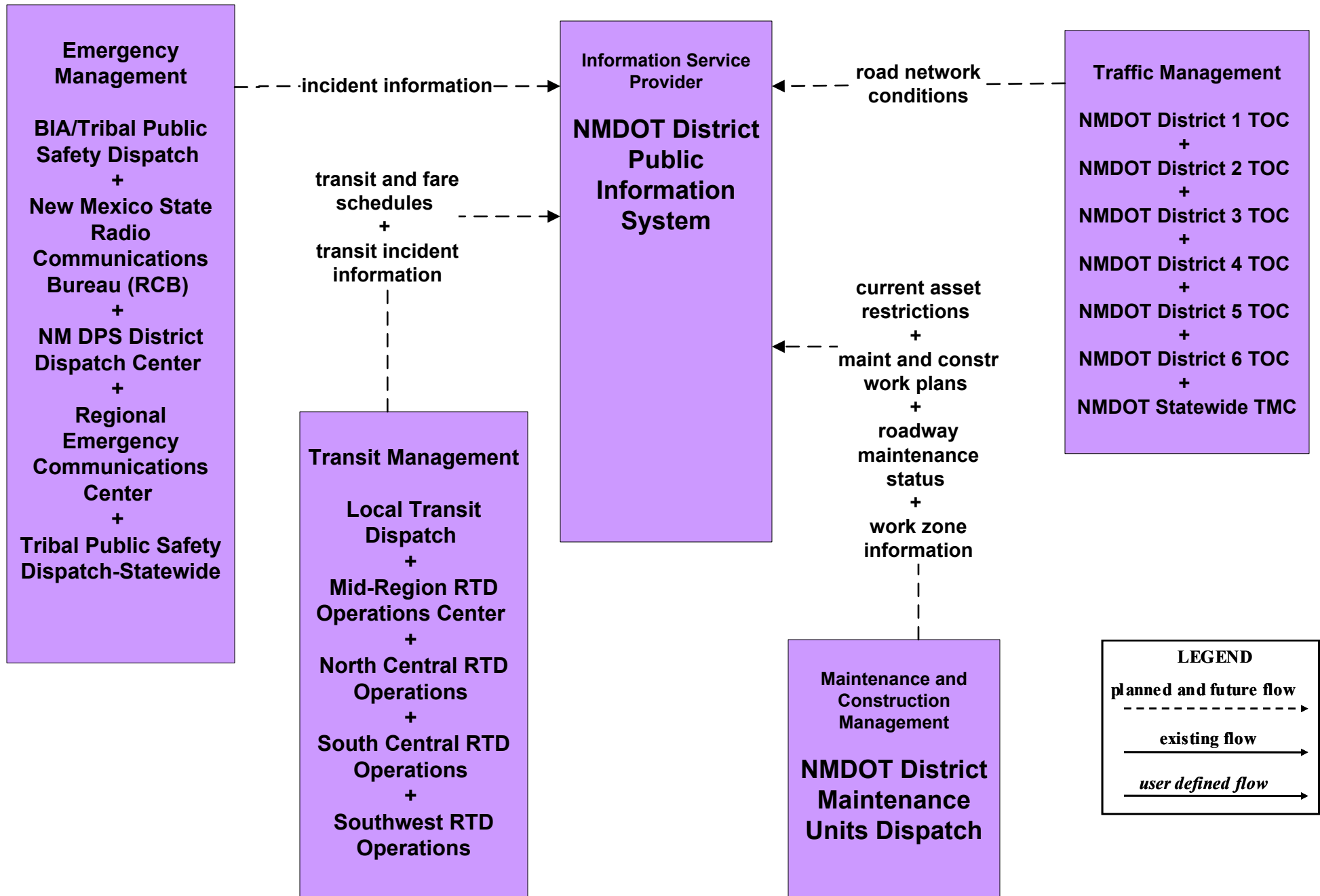
# APTS5 - Transit Security Southwest RTD Operations



# APTS5 - Transit Security Independent School Districts

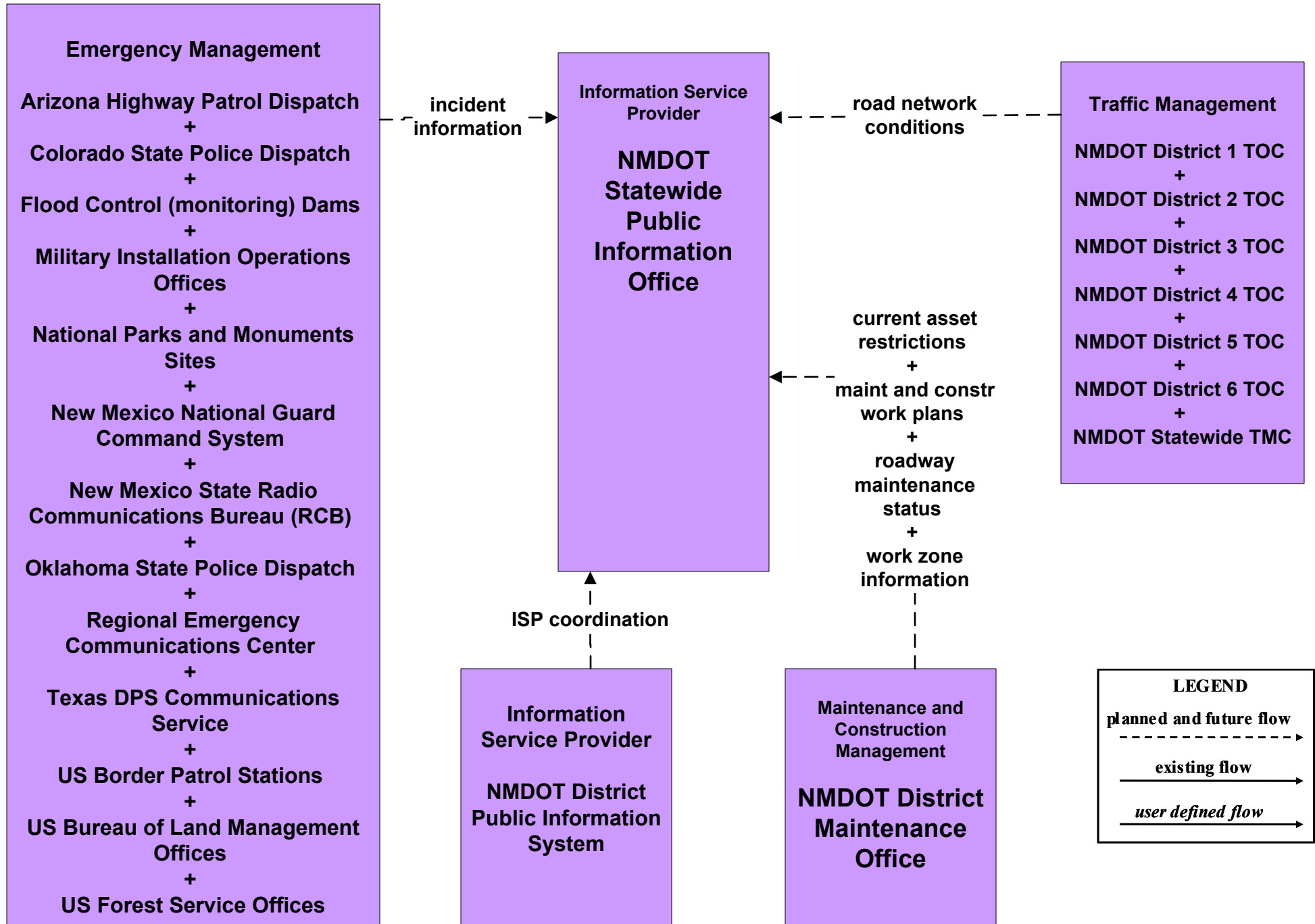


**ATIS1 - Broadcast Traveler Information  
NMDOT District Public Information System (Inputs)**



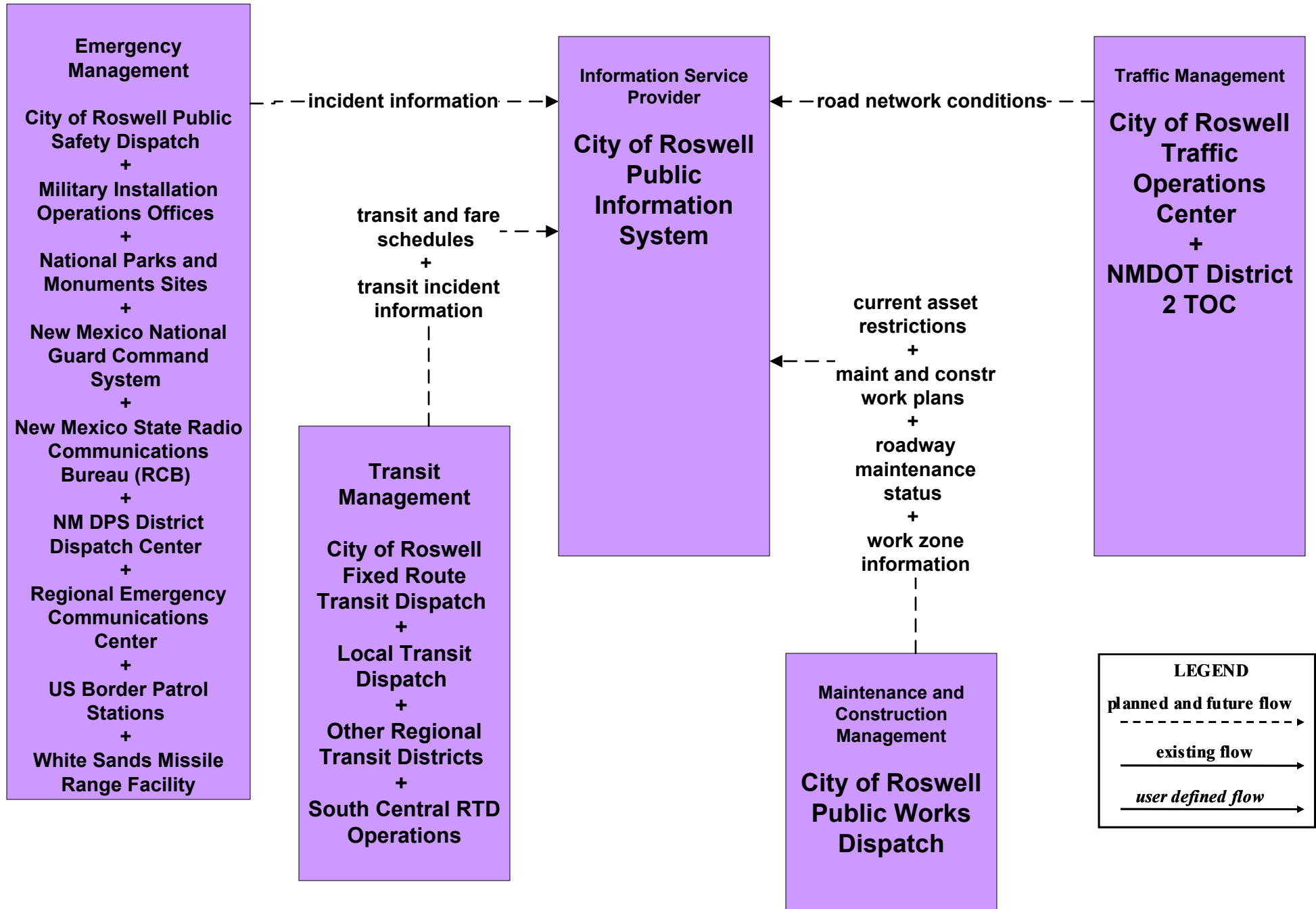
# ATIS1 - Broadcast Traveler Information

## NMDOT Public Information System (Inputs)

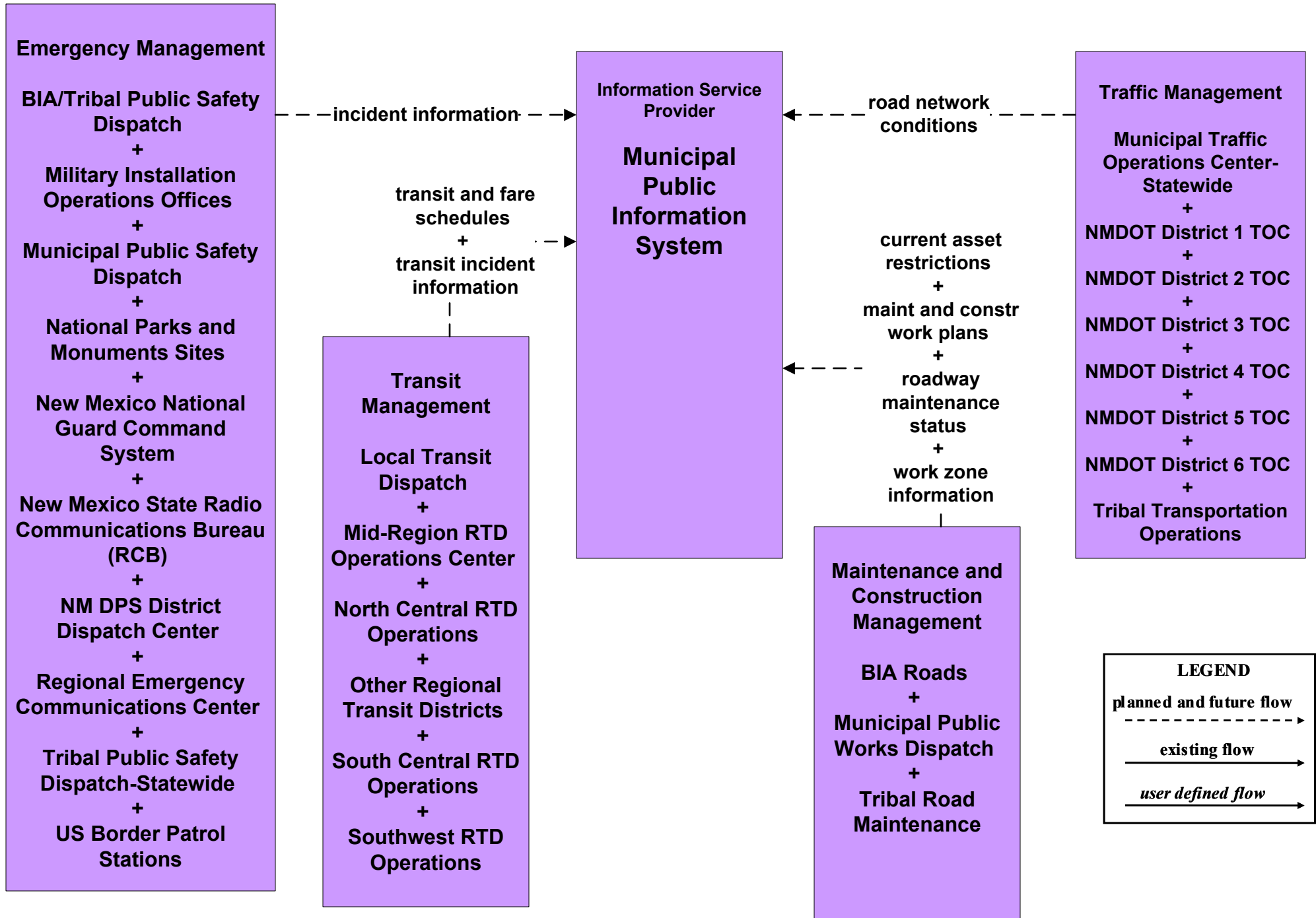


# ATIS1 - Broadcast Traveler Information

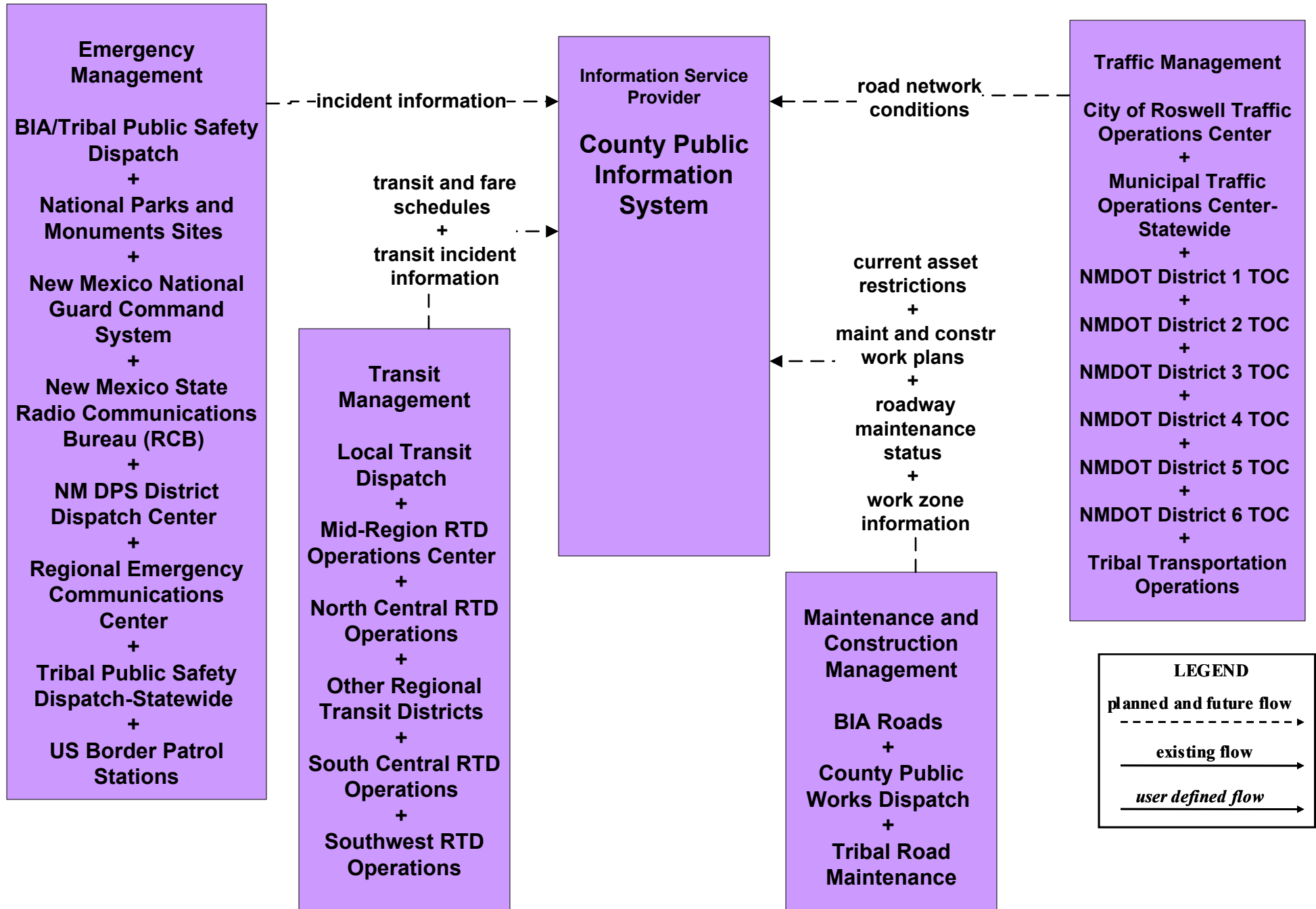
## City of Roswell Public Information System (Inputs)



# ATIS1 - Broadcast Traveler Information Municipal Public Information System (Inputs)

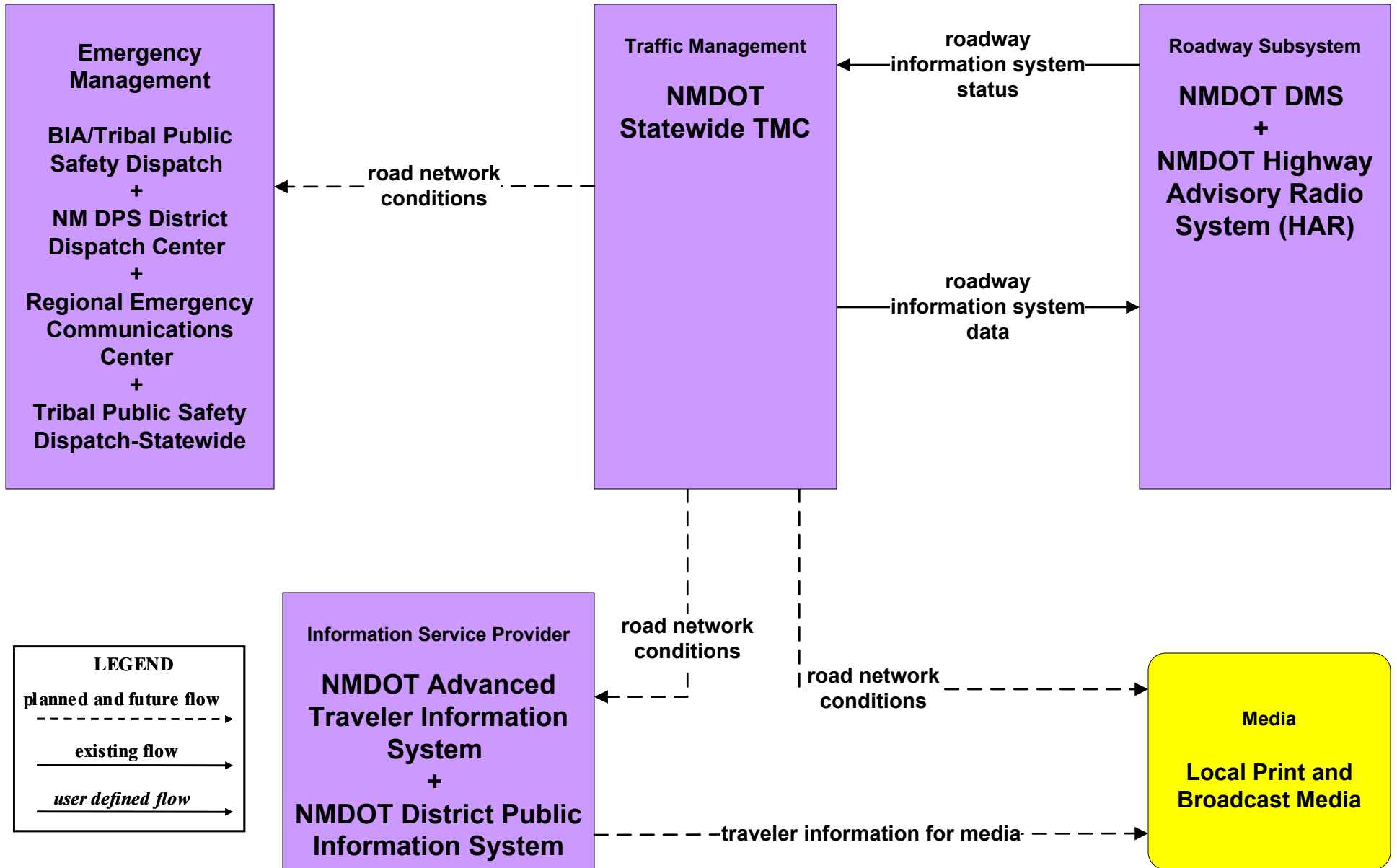


# ATIS1 - Broadcast Traveler Information County Public Information System (Inputs)

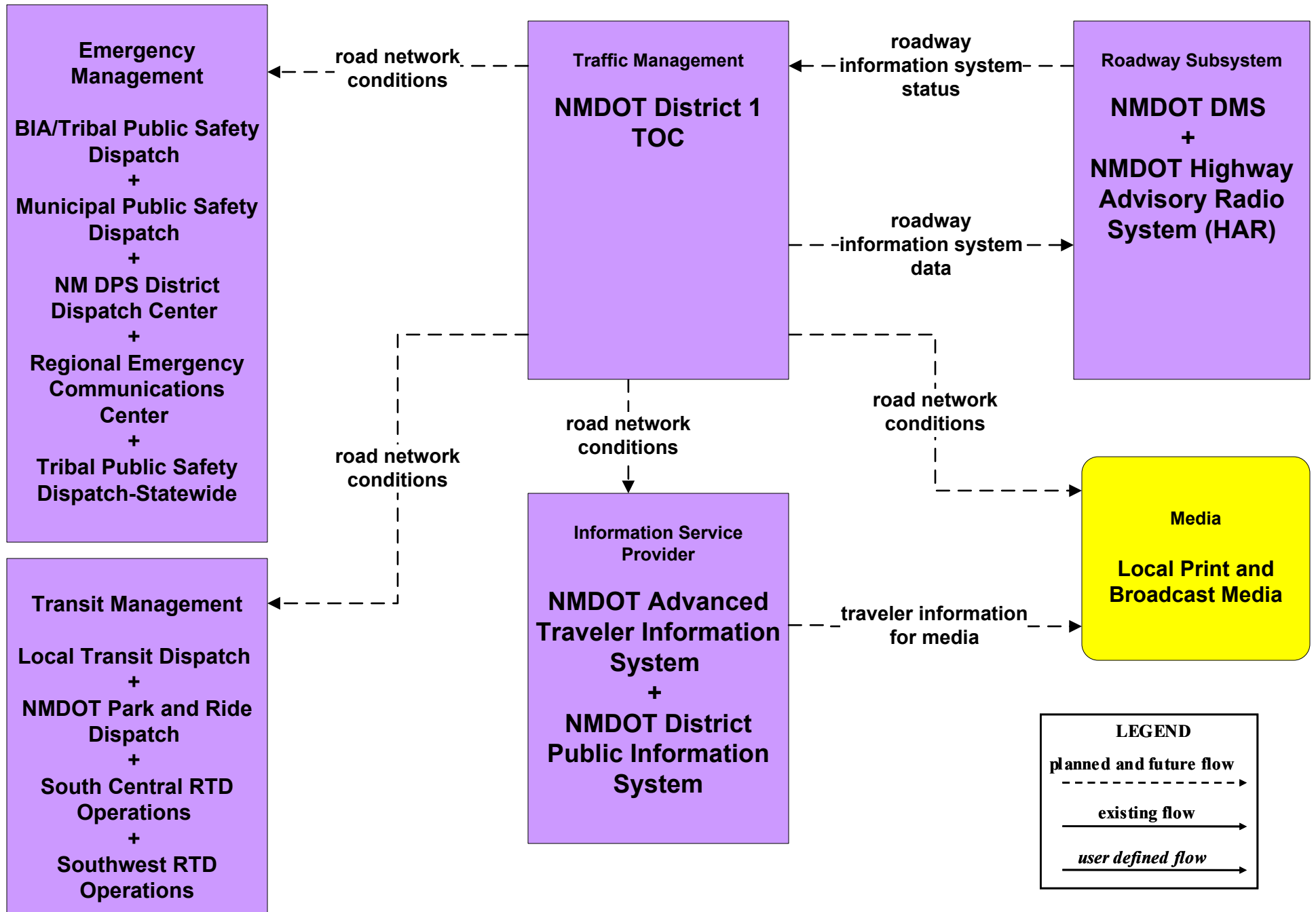




# ATMS06 - Traffic Information Dissemination NMDOT Statewide TMC

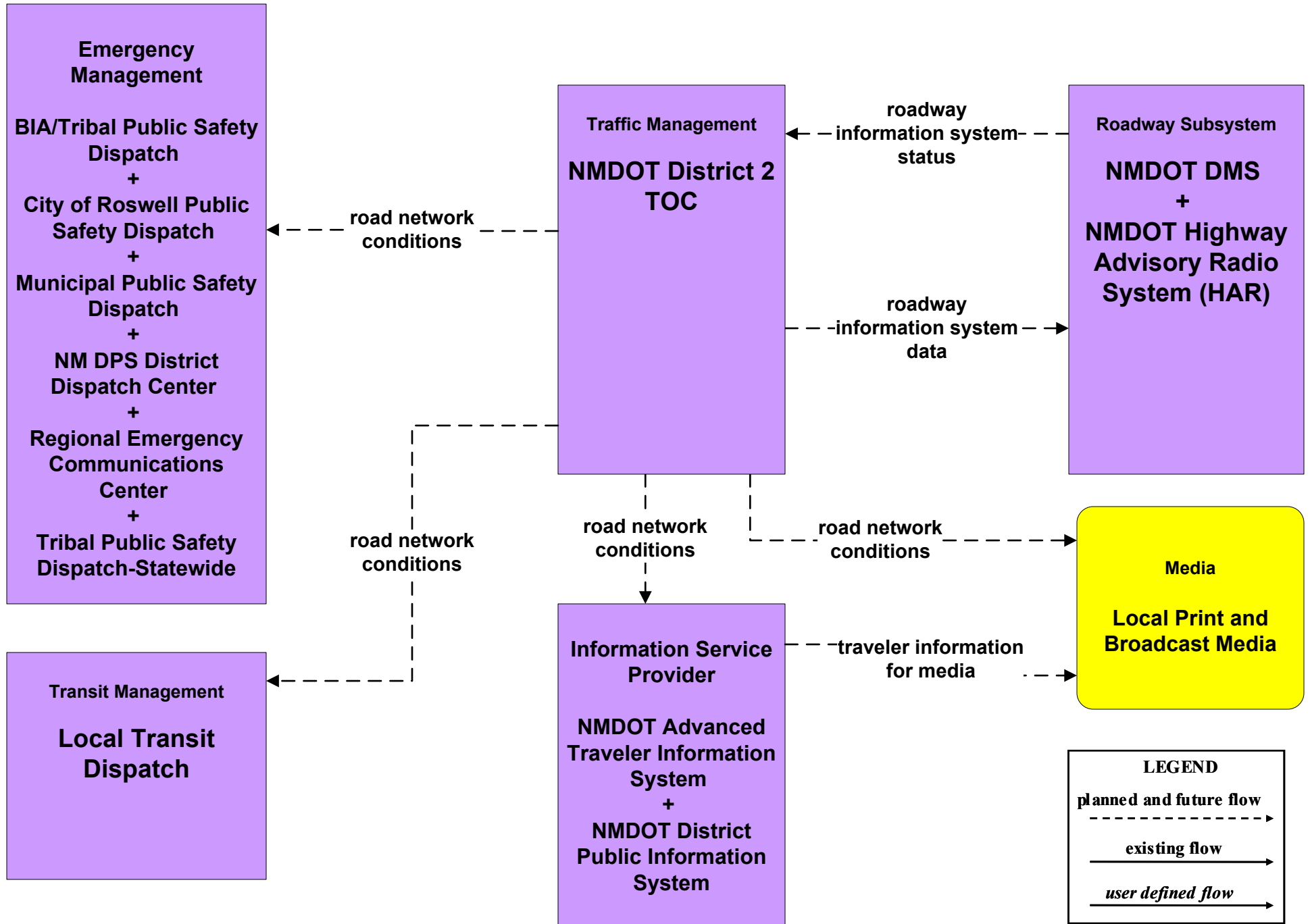


# ATMS06 - Traffic Information Dissemination NMDOT District 1 TOC



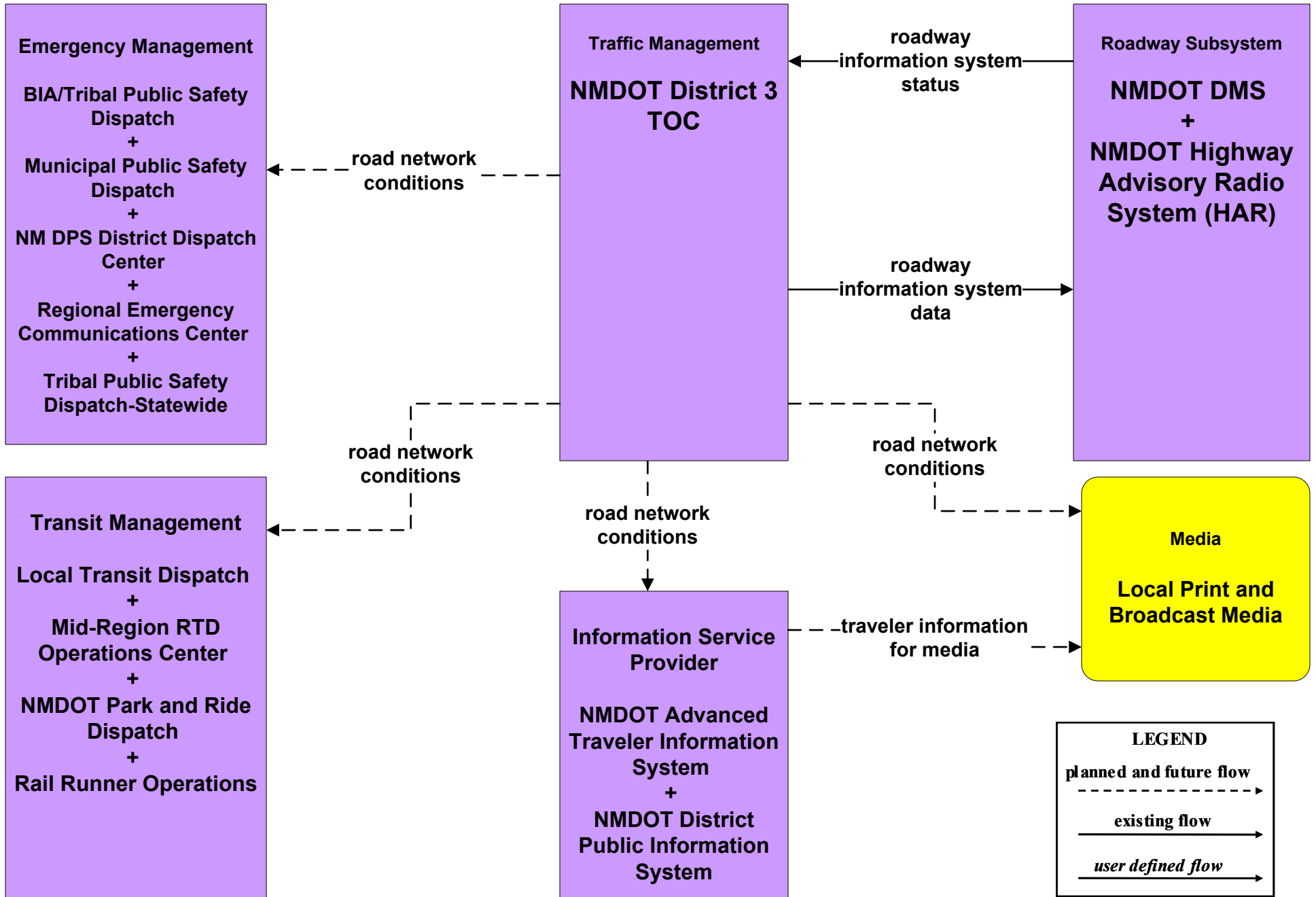
# ATMS06 - Traffic Information Dissemination

## NMDOT District 2 TOC



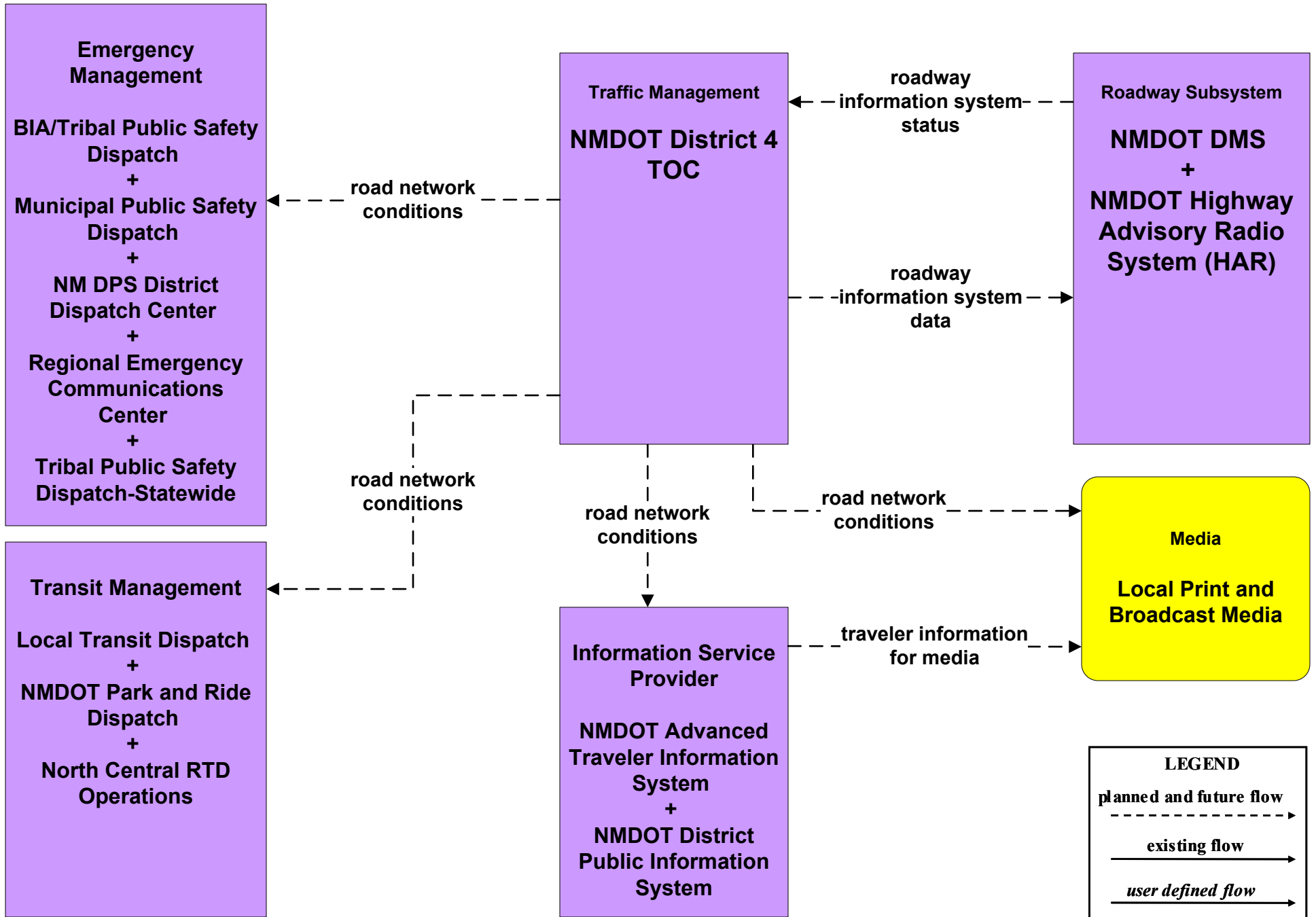
# ATMS06 - Traffic Information Dissemination

## NMDOT District 3 TOC

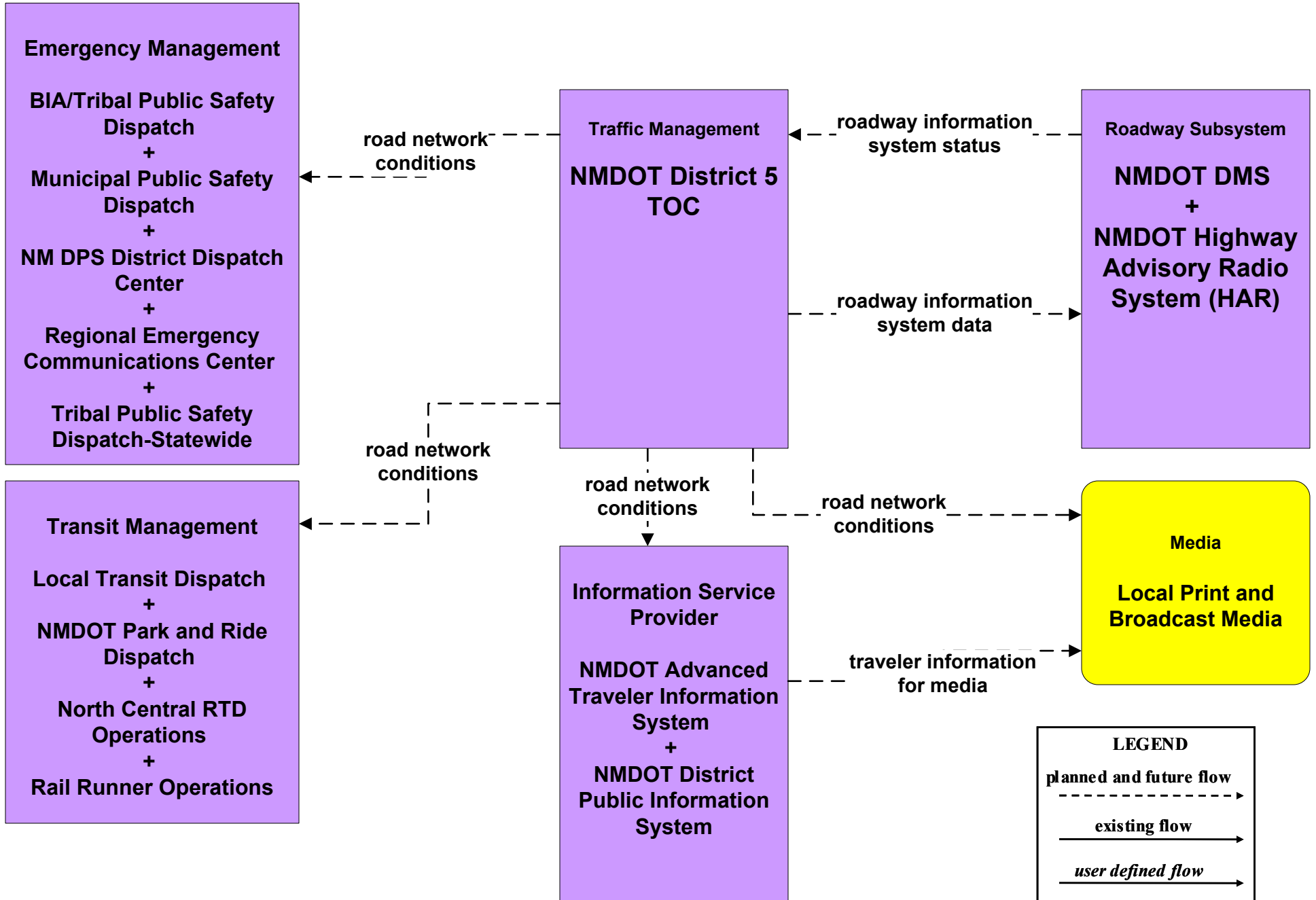


# ATMS06 - Traffic Information Dissemination

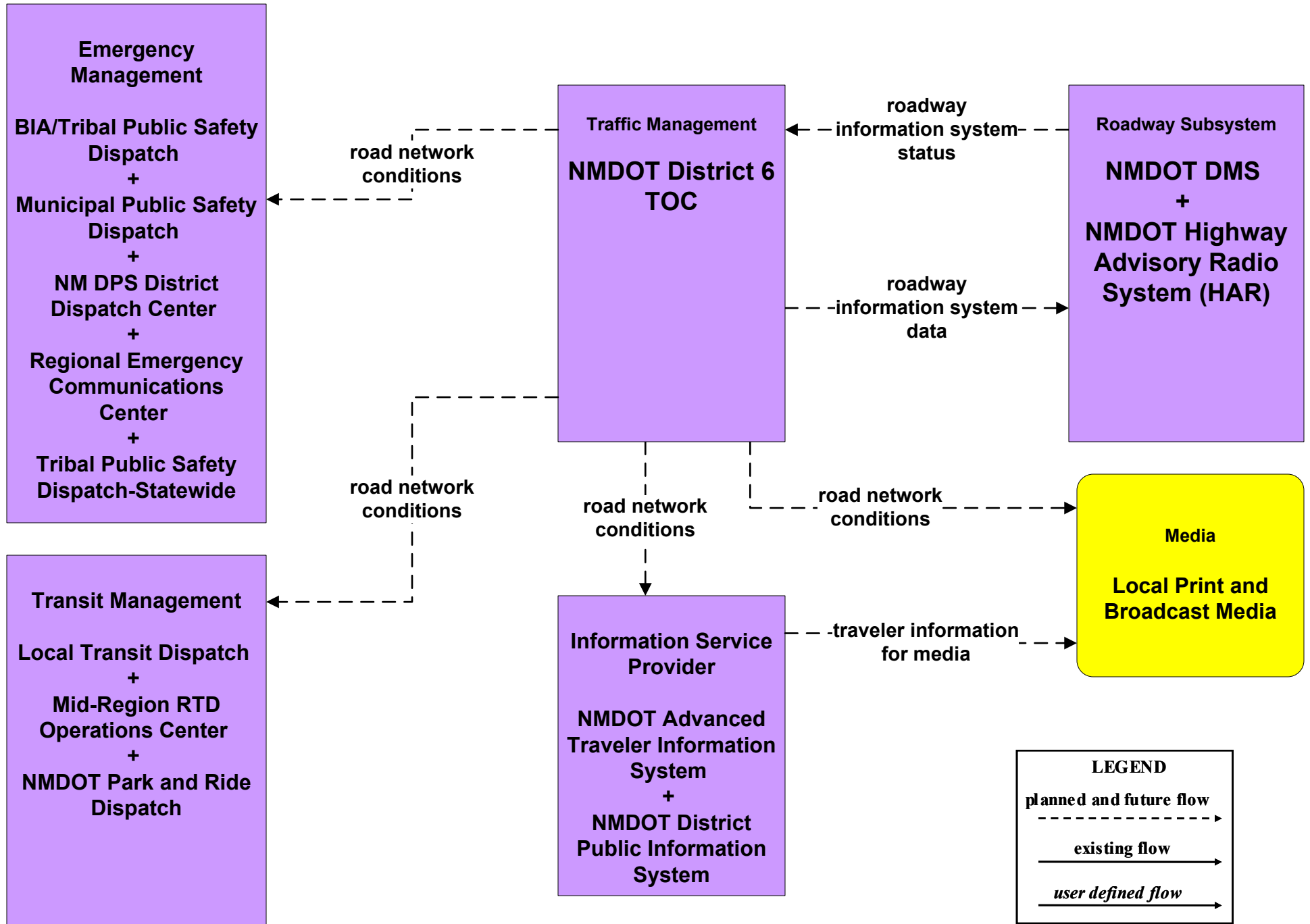
## NMDOT District 4 TOC



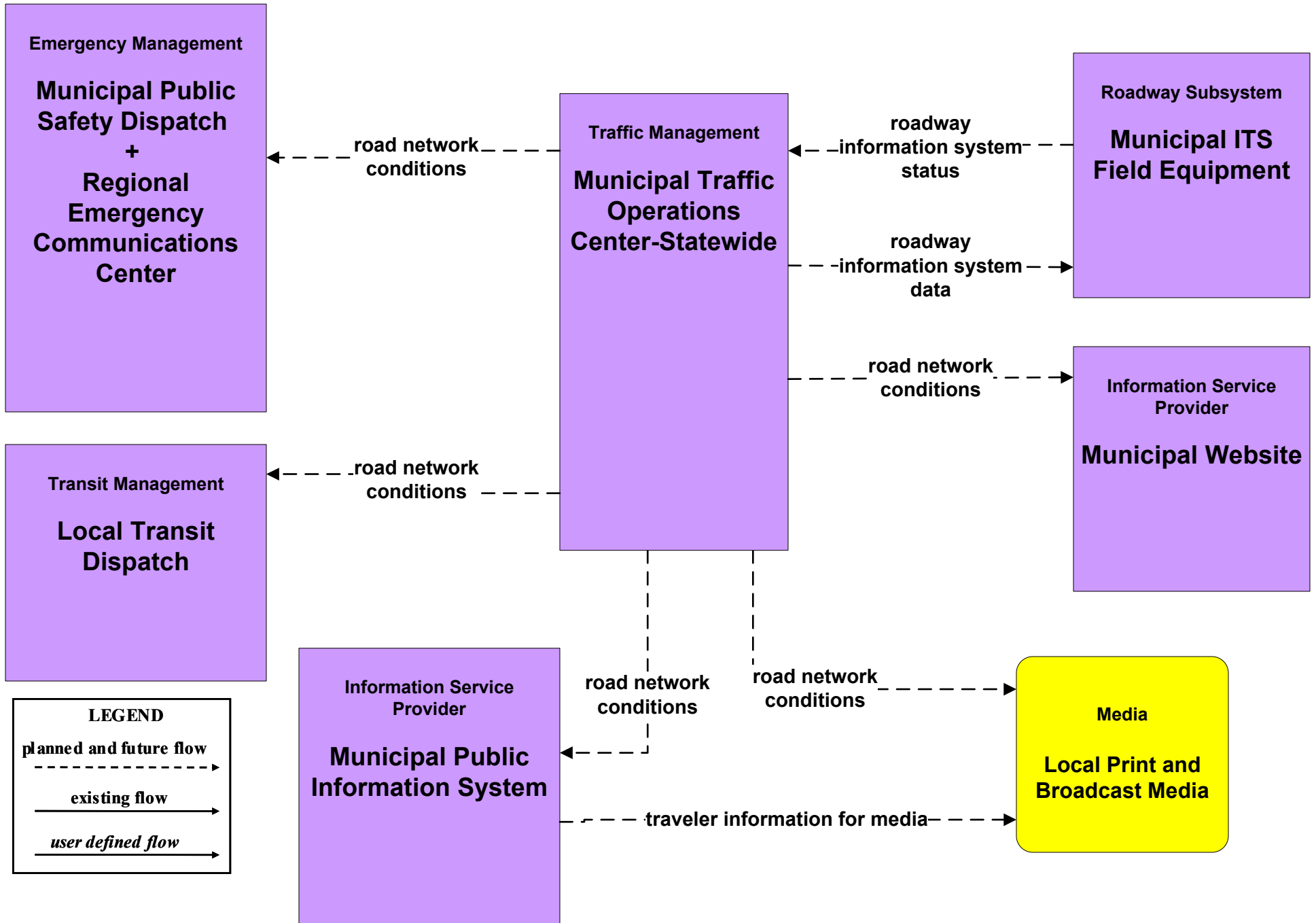
# ATMS06 - Traffic Information Dissemination NMDOT District 5 TMC



# ATMS06 - Traffic Information Dissemination NMDOT District 6 TOC

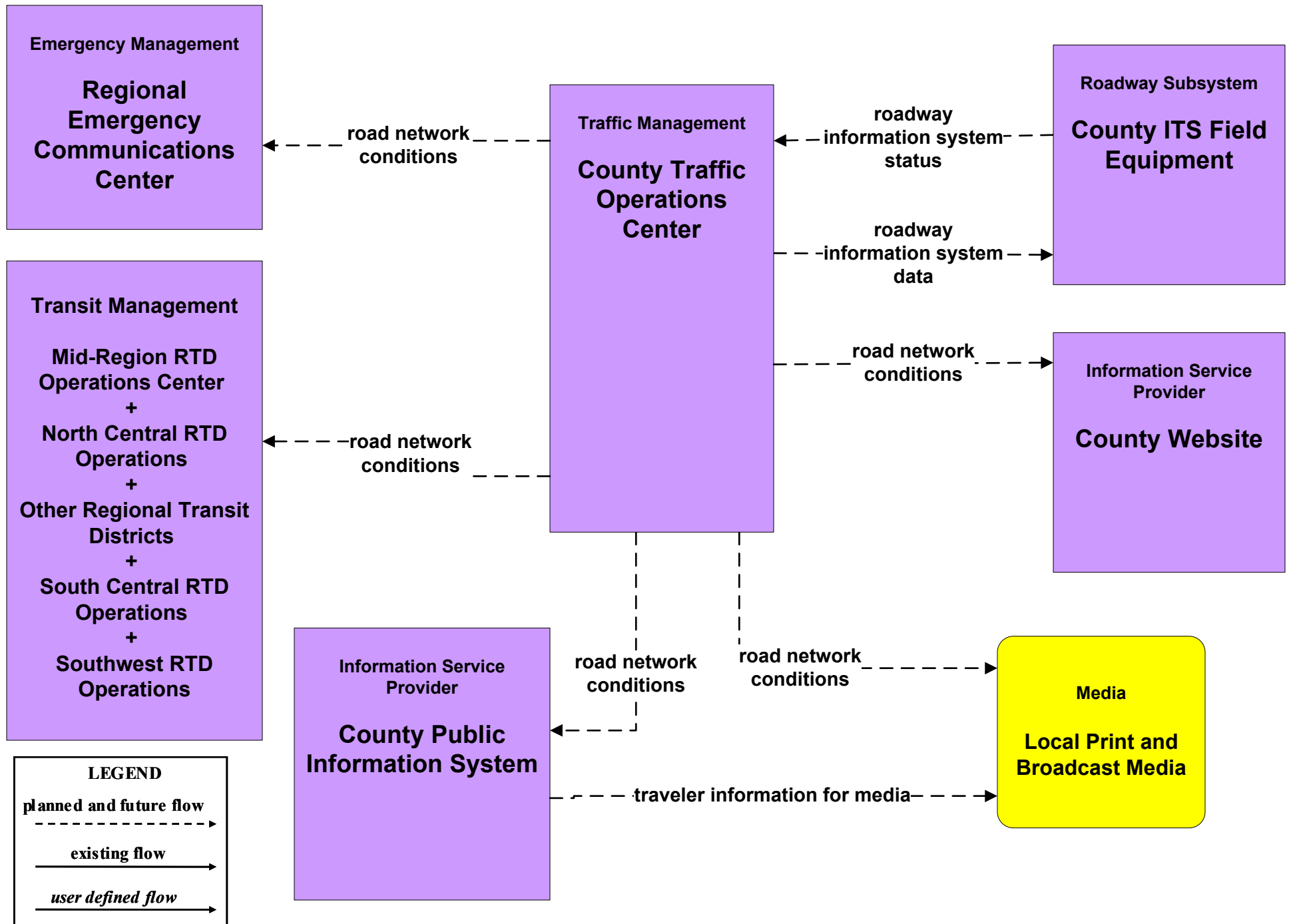


# ATMS06 - Traffic Information Dissemination Municipalities

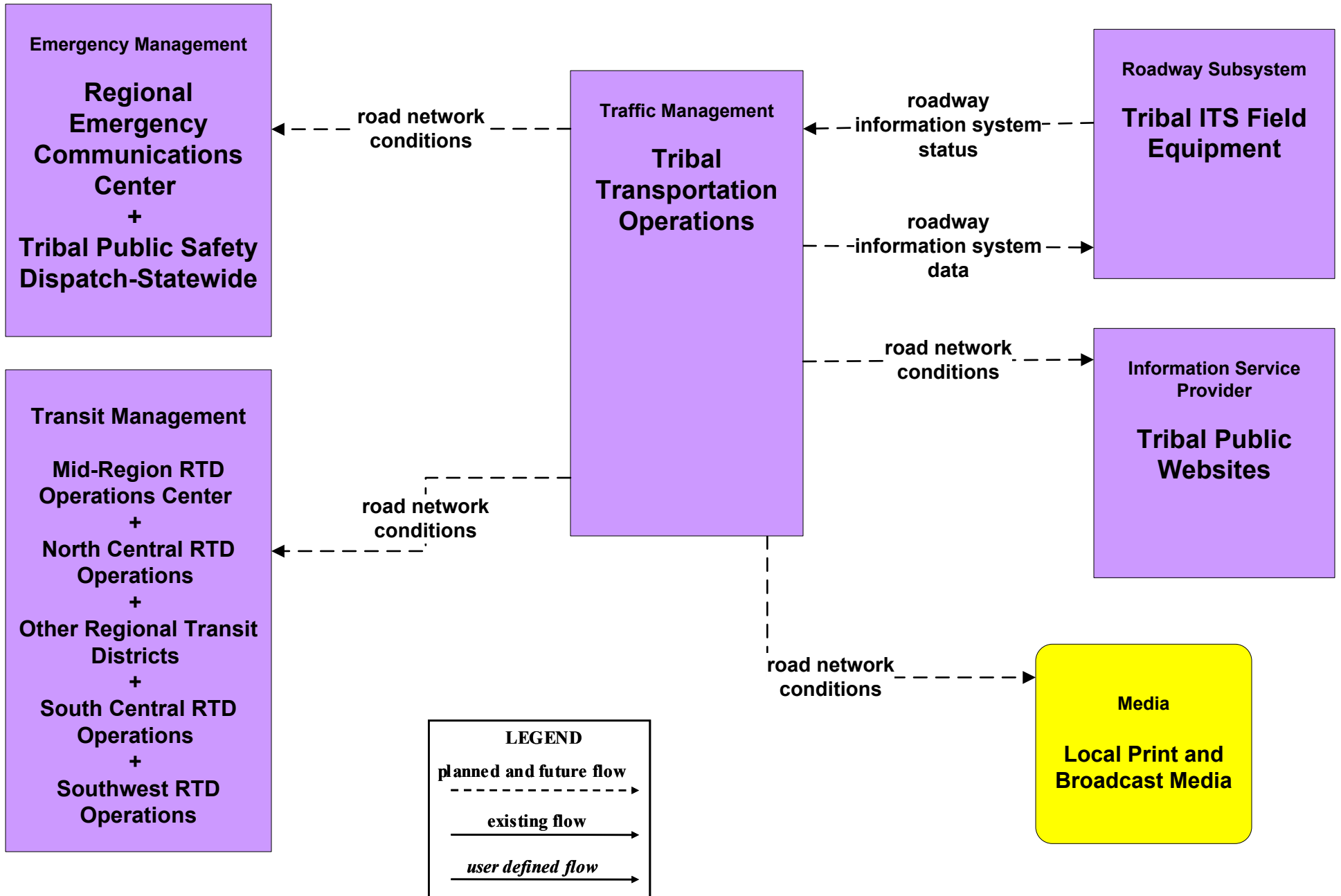




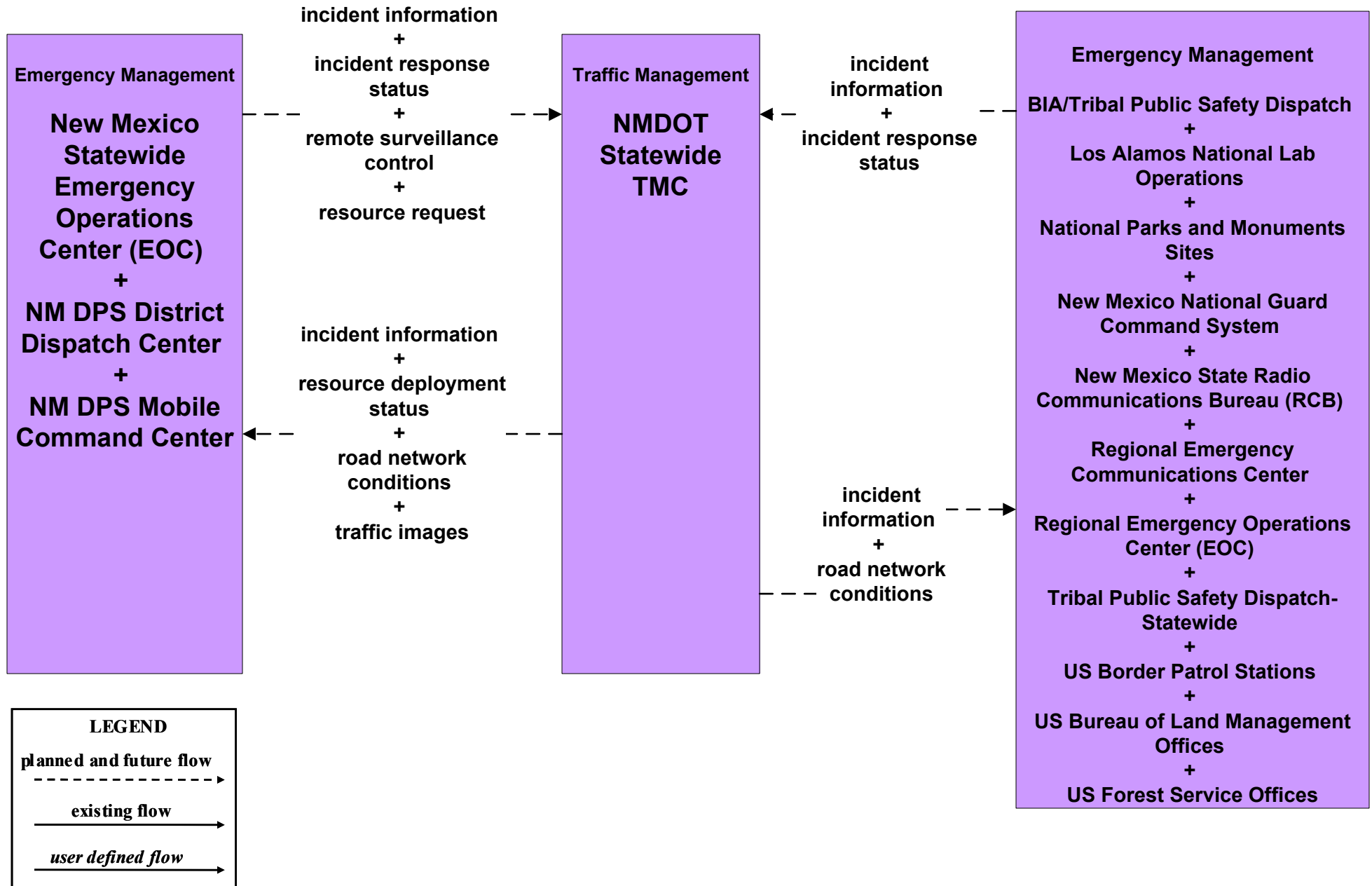
# ATMS06 - Traffic Information Dissemination County TOC



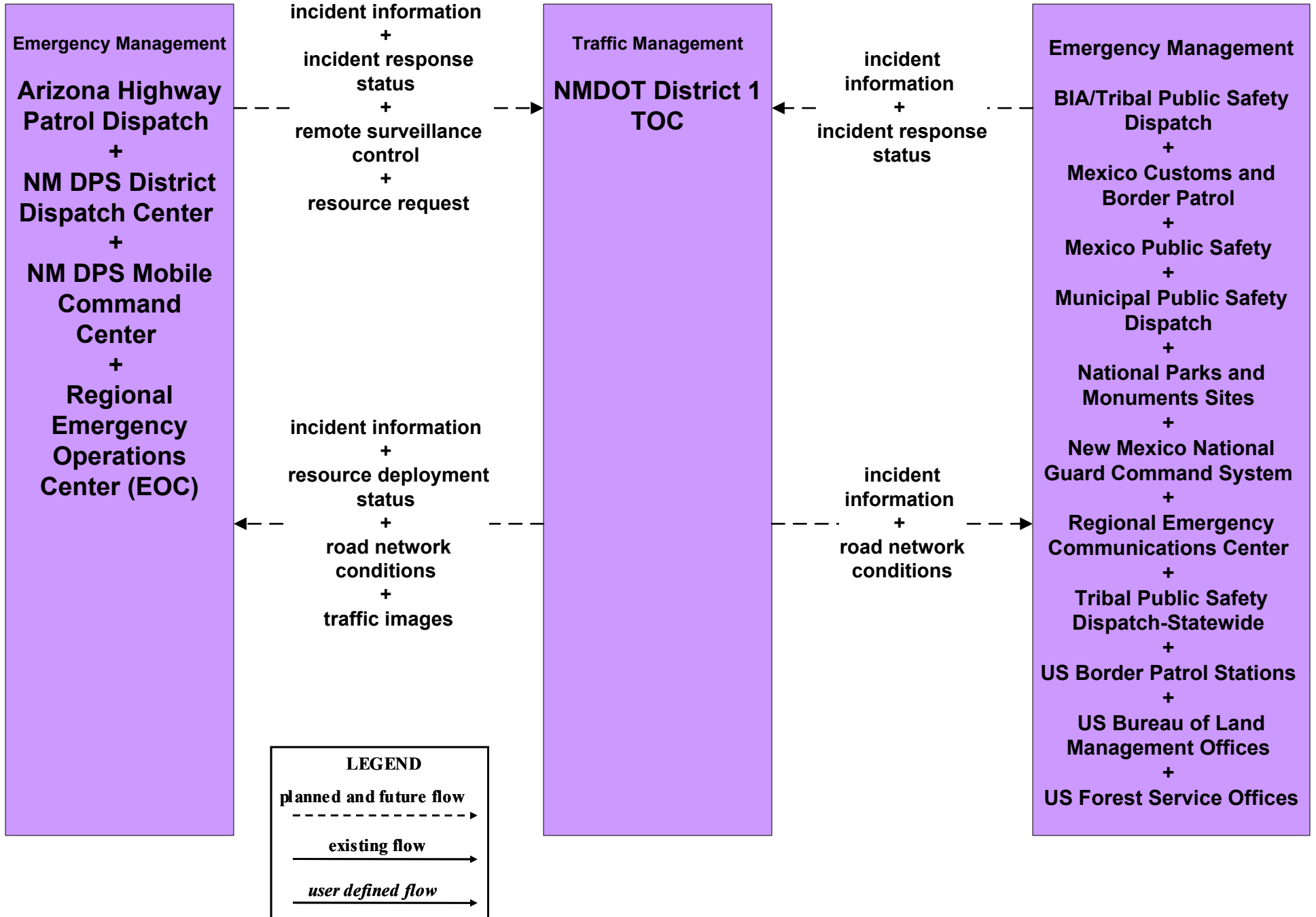
# ATMS06 - Traffic Information Dissemination Tribal



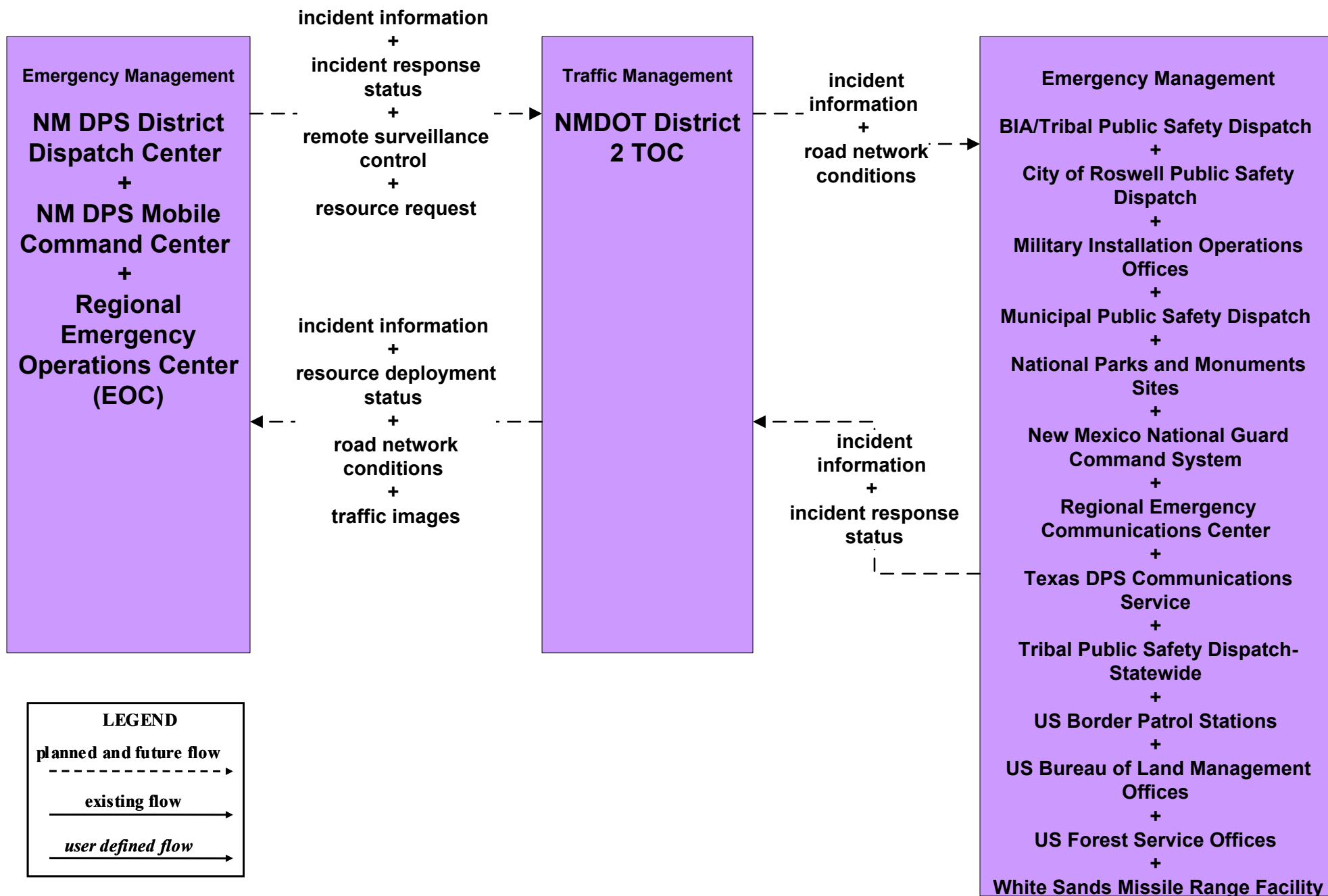
# ATMS08 - Incident Management NMDOT Statewide TMC (TM to EM)



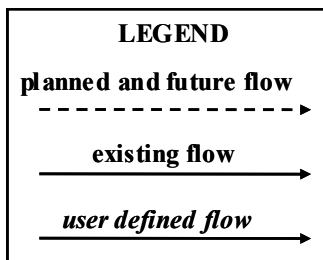
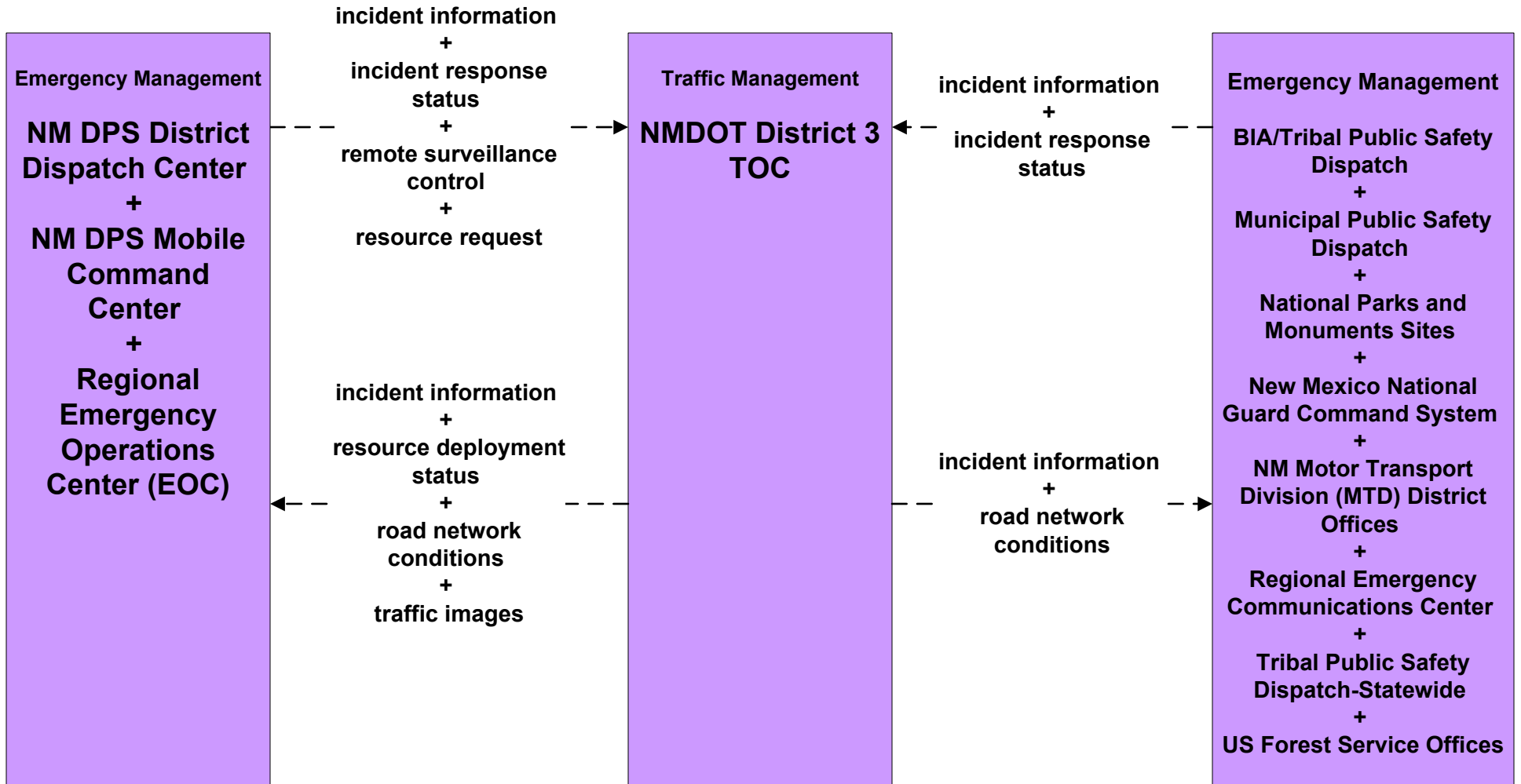
# ATMS08 - Incident Management NMDOT District 1 (TM to EM)



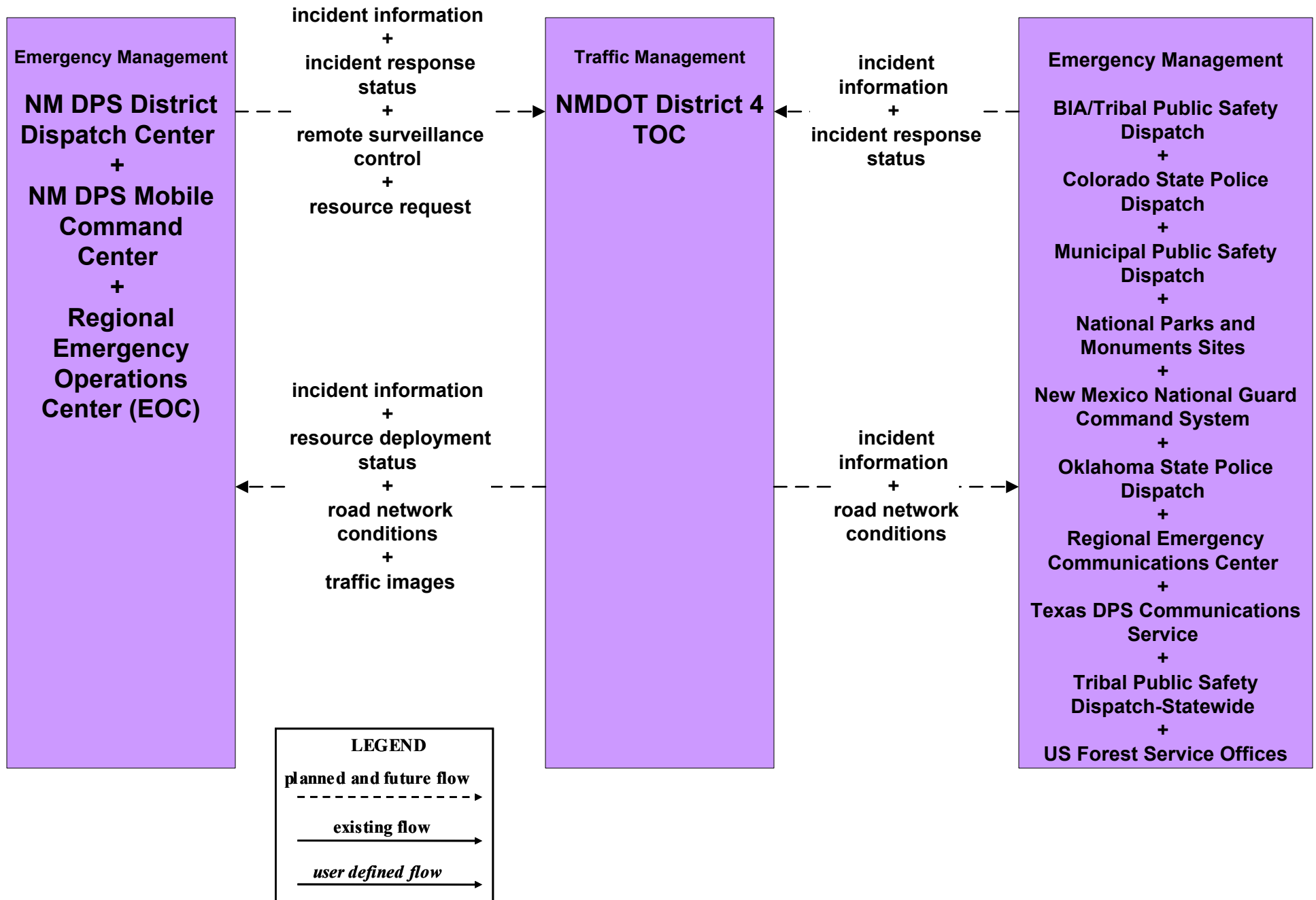
# ATMS08 - Incident Management NMDOT District 2 (TM to EM)



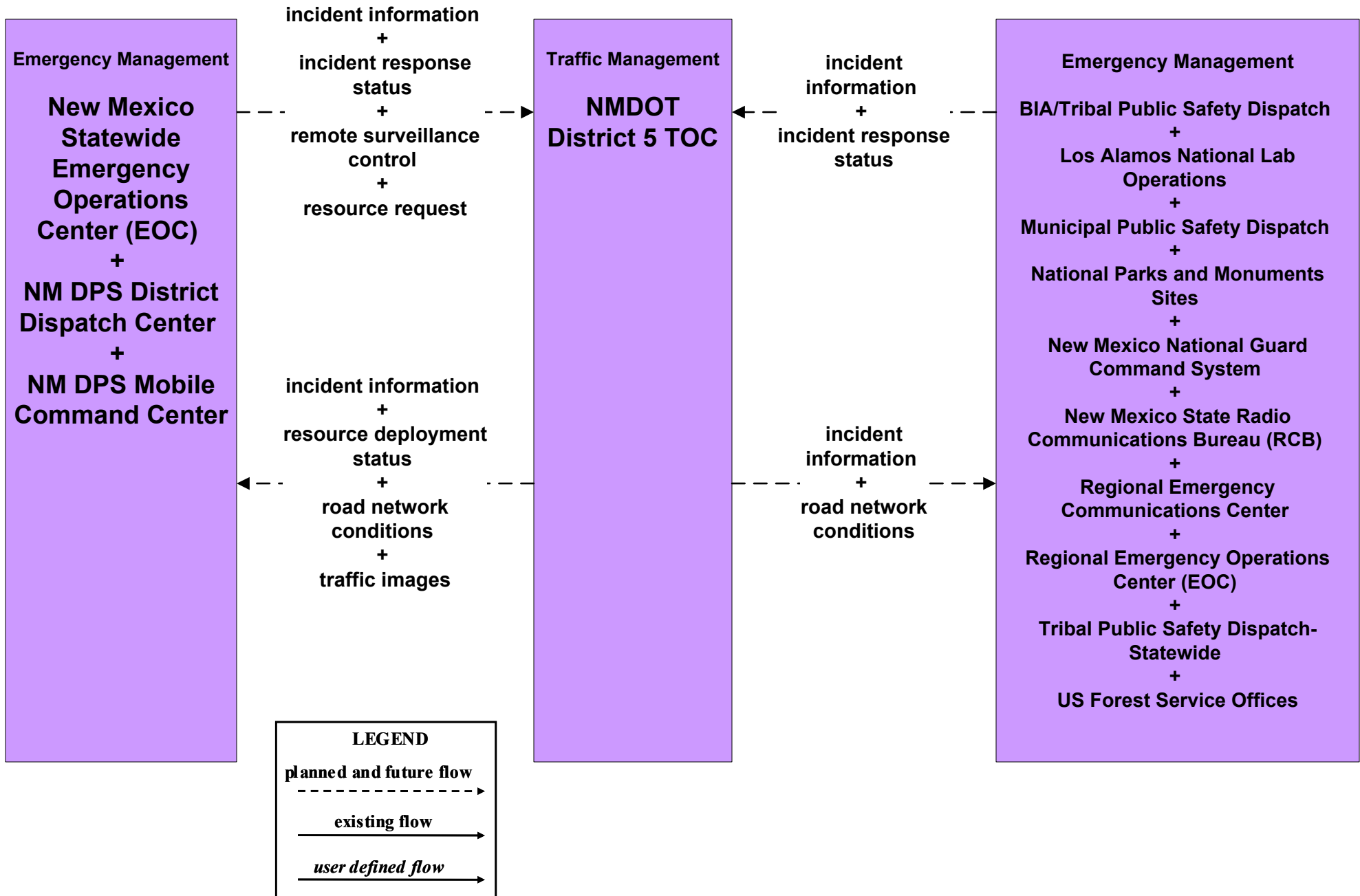
**ATMS08 - Incident Management  
NMDOT District 3 (TM to EM)**



# ATMS08 - Incident Management NMDOT District 4 (TM to EM)

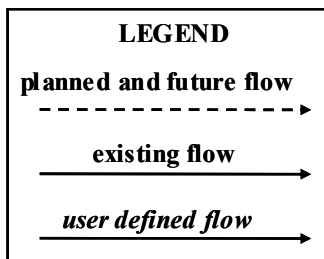
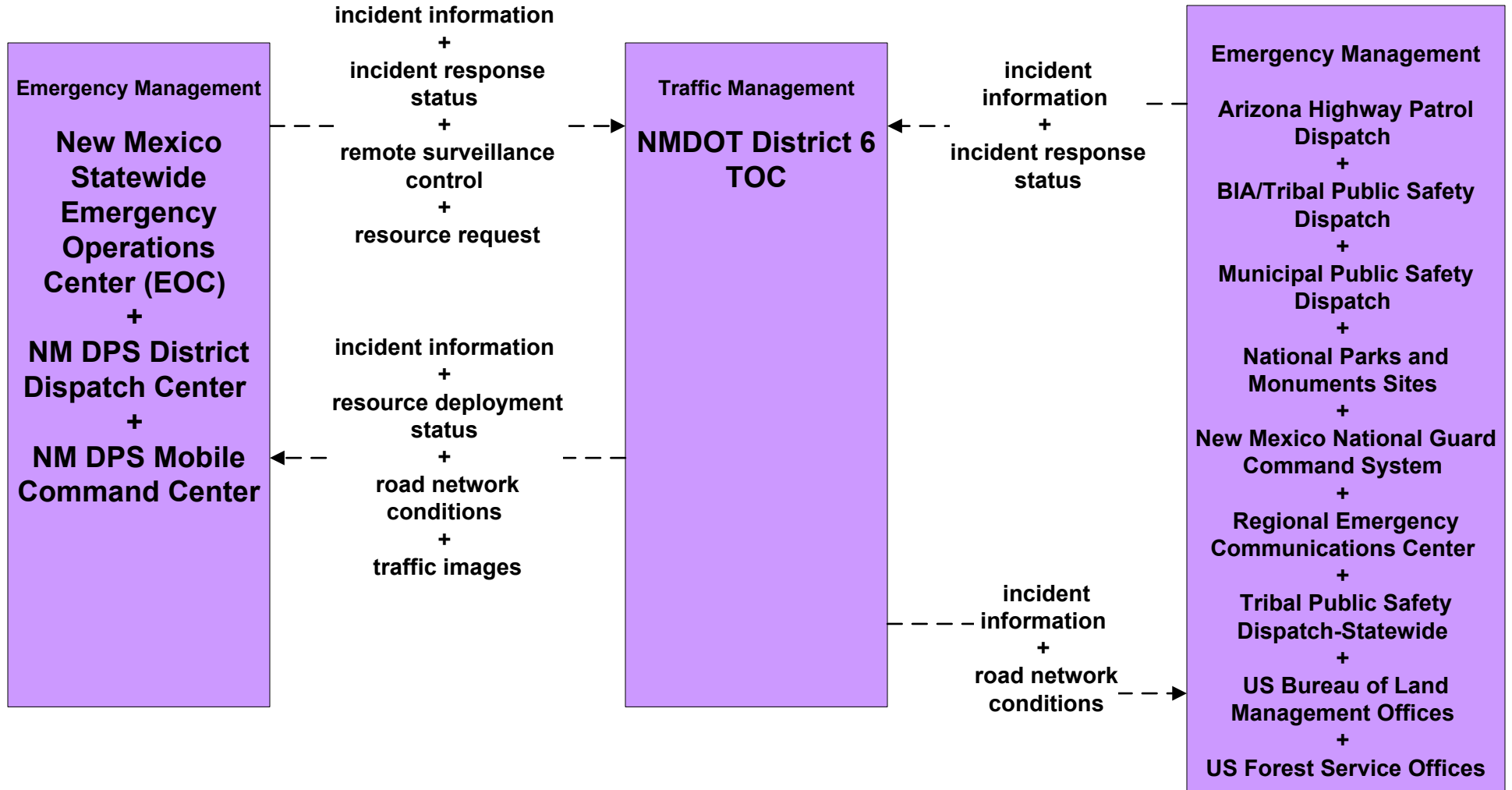


# ATMS08 - Incident Management NMDOT District 5 (TM to EM)

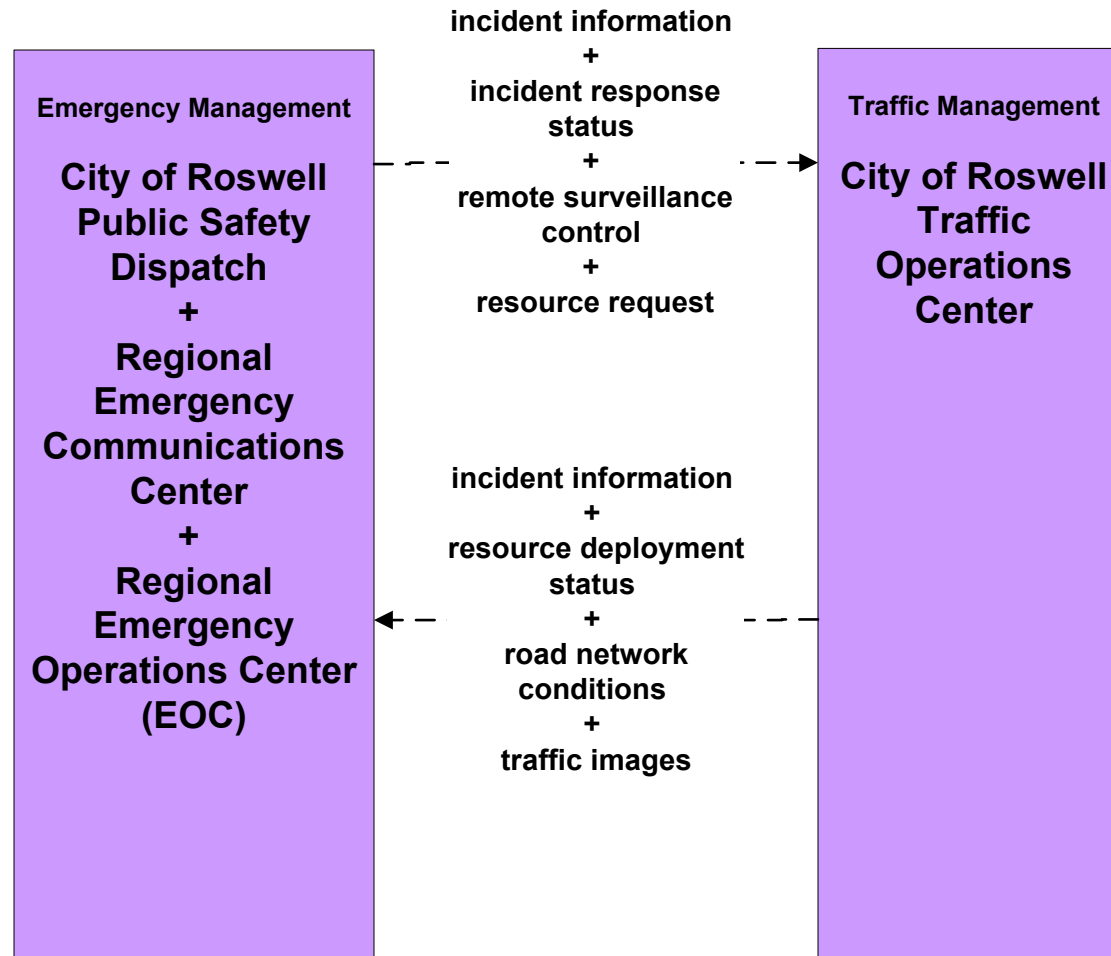




# ATMS08 - Incident Management NMDOT District 6 (TM to EM)



# ATMS08 - Incident Management City of Roswell (TM to EM)

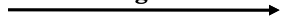


## LEGEND


planned and future flow



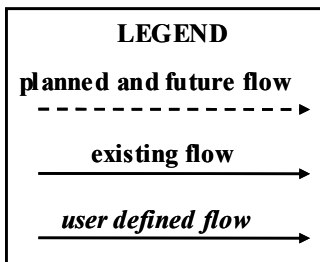
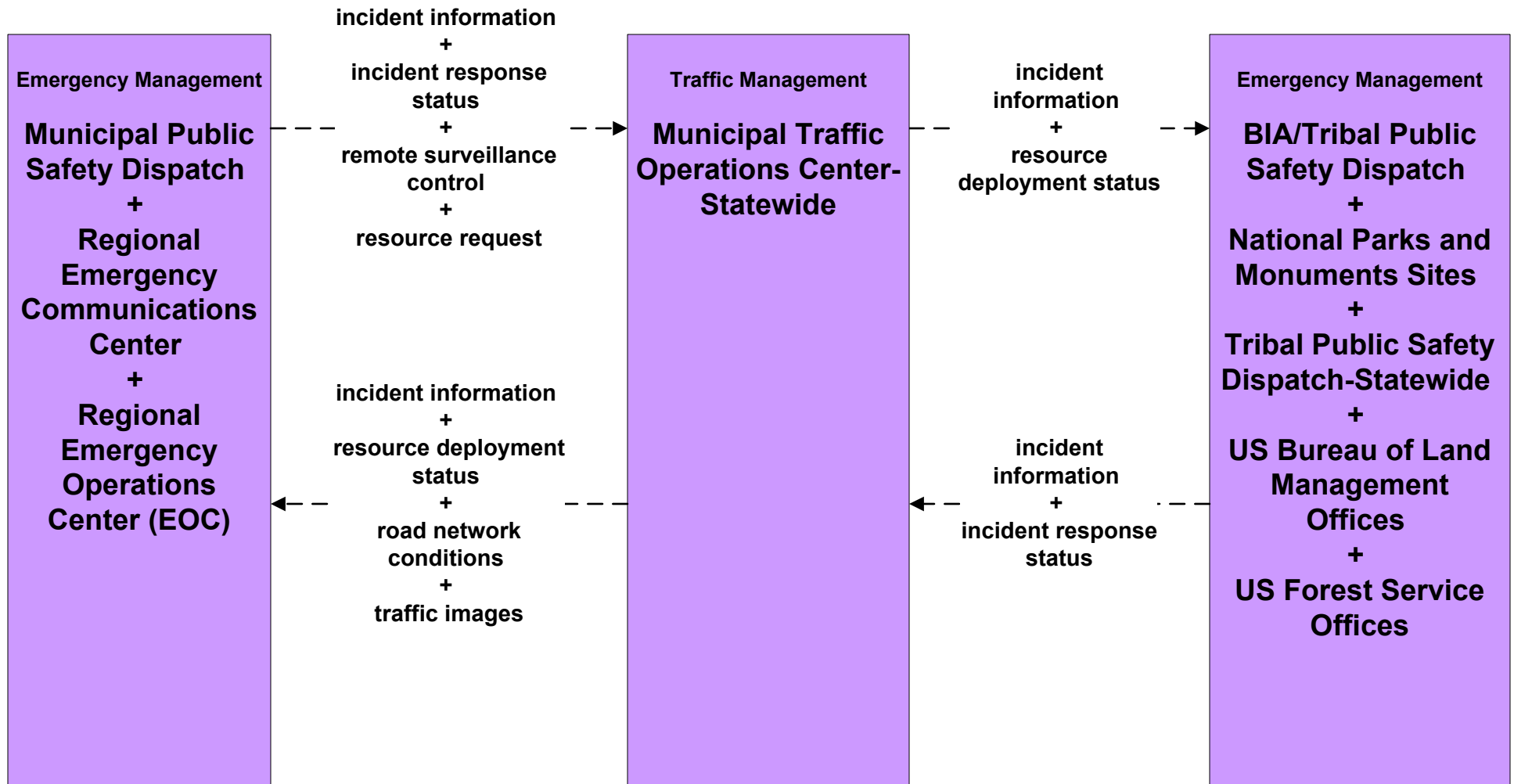
existing flow



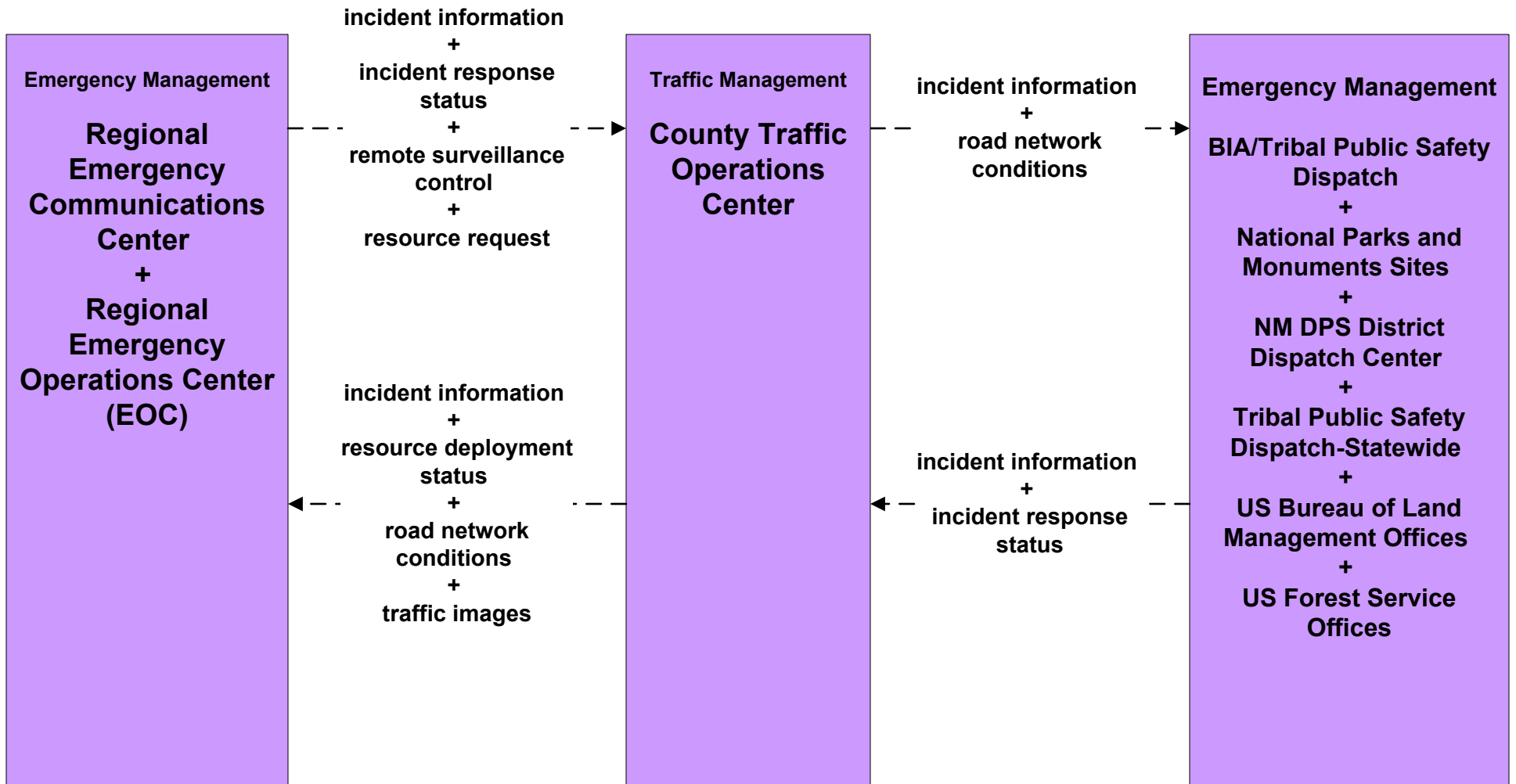
*user defined flow*



# ATMS08 - Incident Management Municipalities (TM to EM)

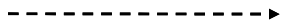


# ATMS08 - Incident Management County (TM to EM)




## LEGEND

planned and future flow



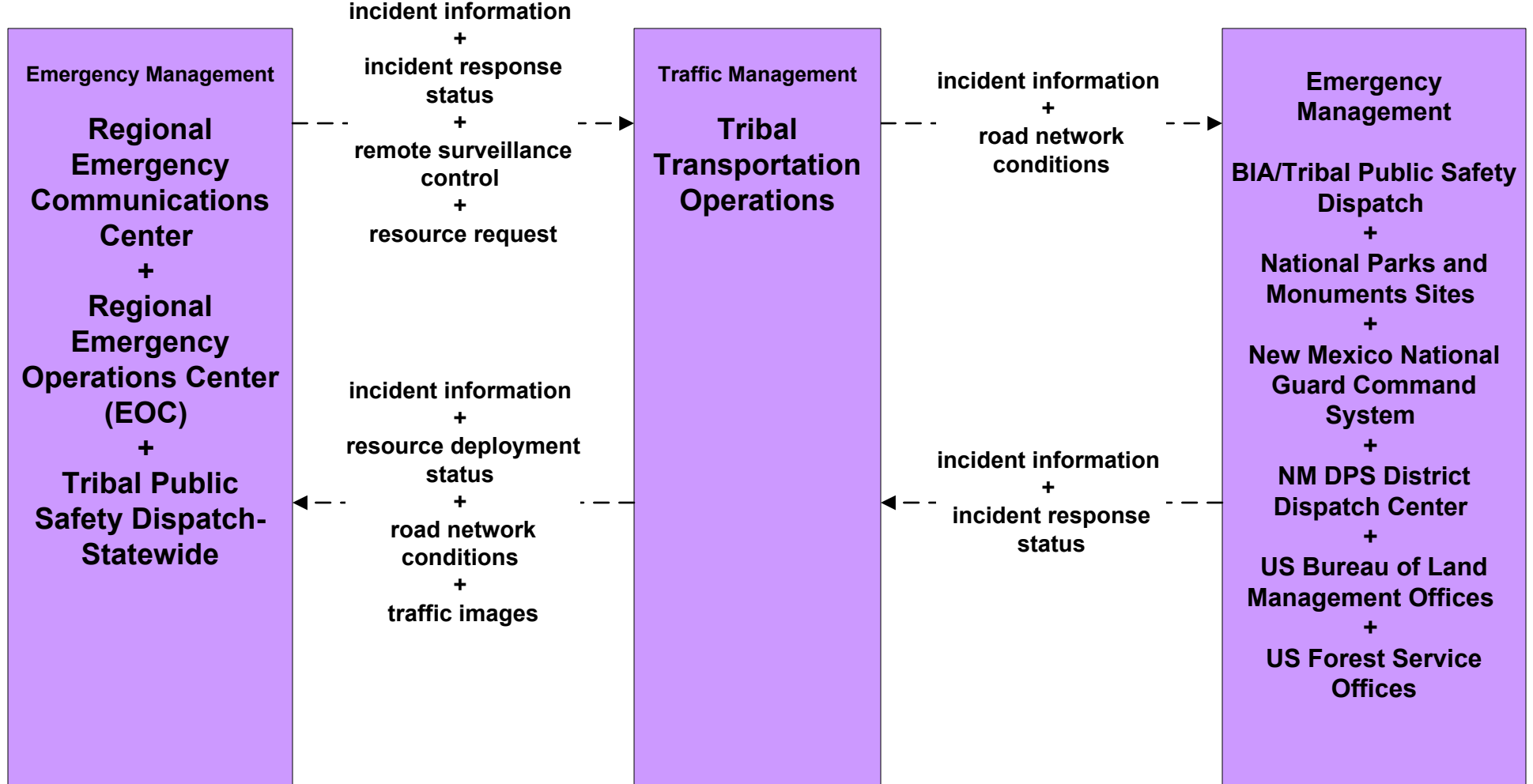
existing flow



user defined flow

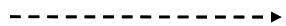


# ATMS08 - Incident Management Tribal (TM to EM)



## LEGEND


planned and future flow



existing flow

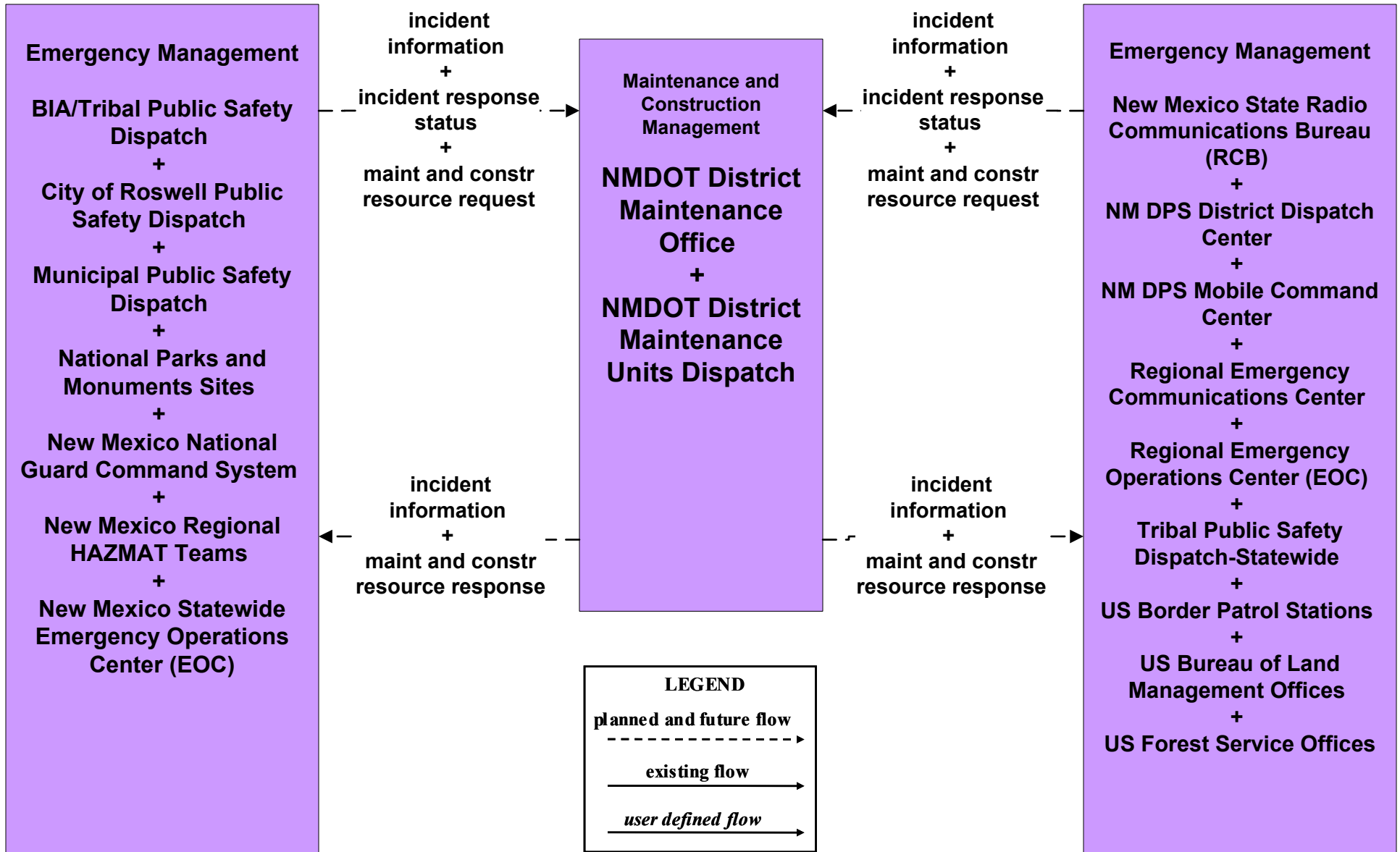


user defined flow

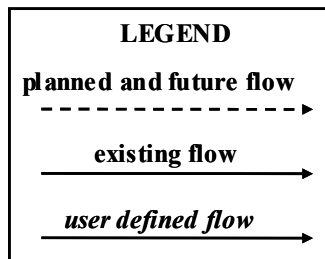
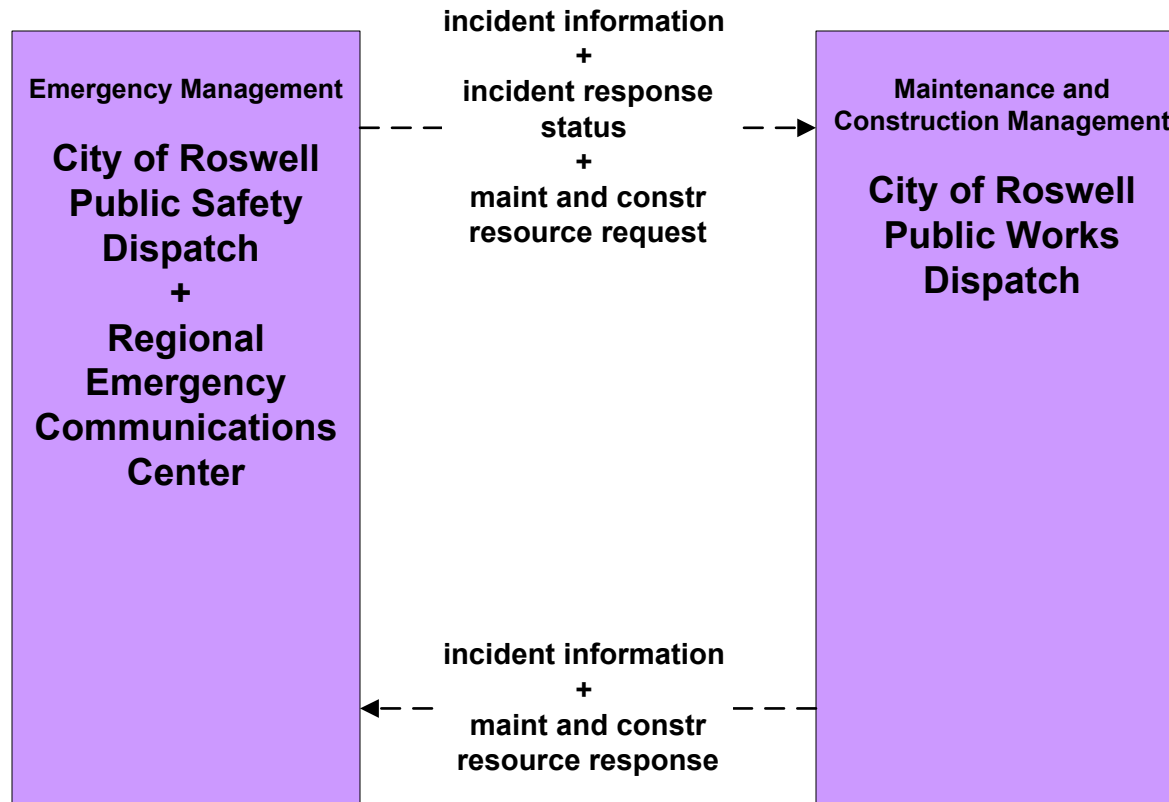


# ATMS08 - Incident Management

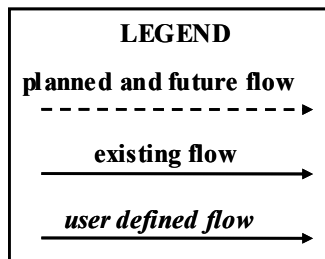
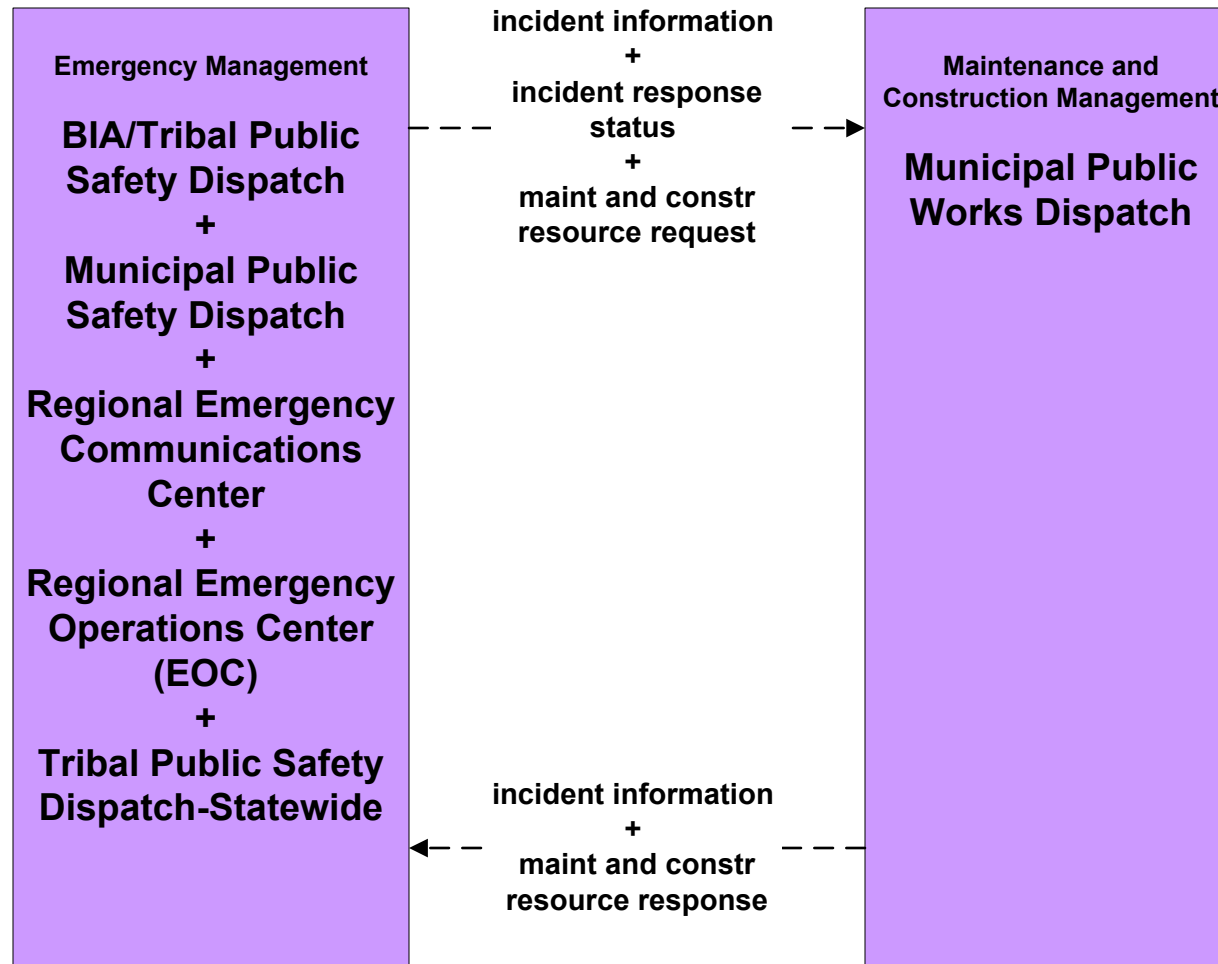
## NMDOT District Maintenance (EM to MCM)



# ATMS08 - Incident Management City of Roswell (EM to MCM)

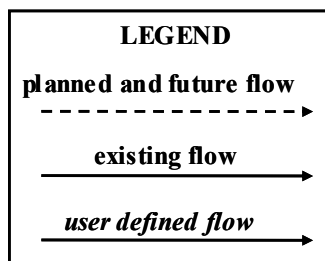
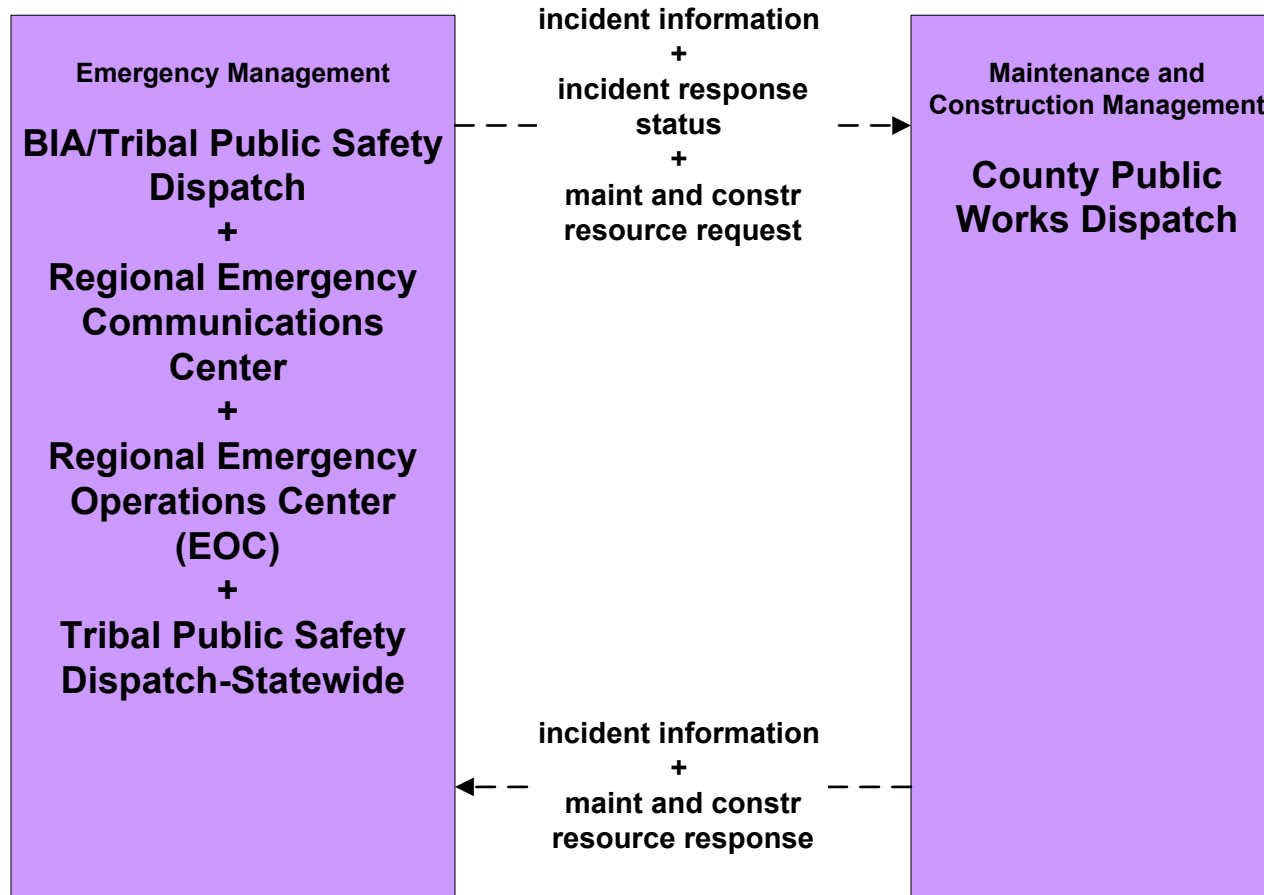


## ATMS08 - Incident Management Municipalities (EM to MCM)

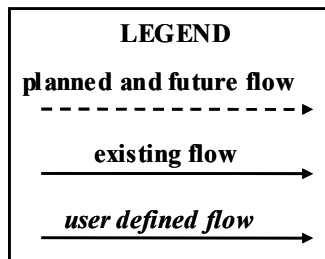
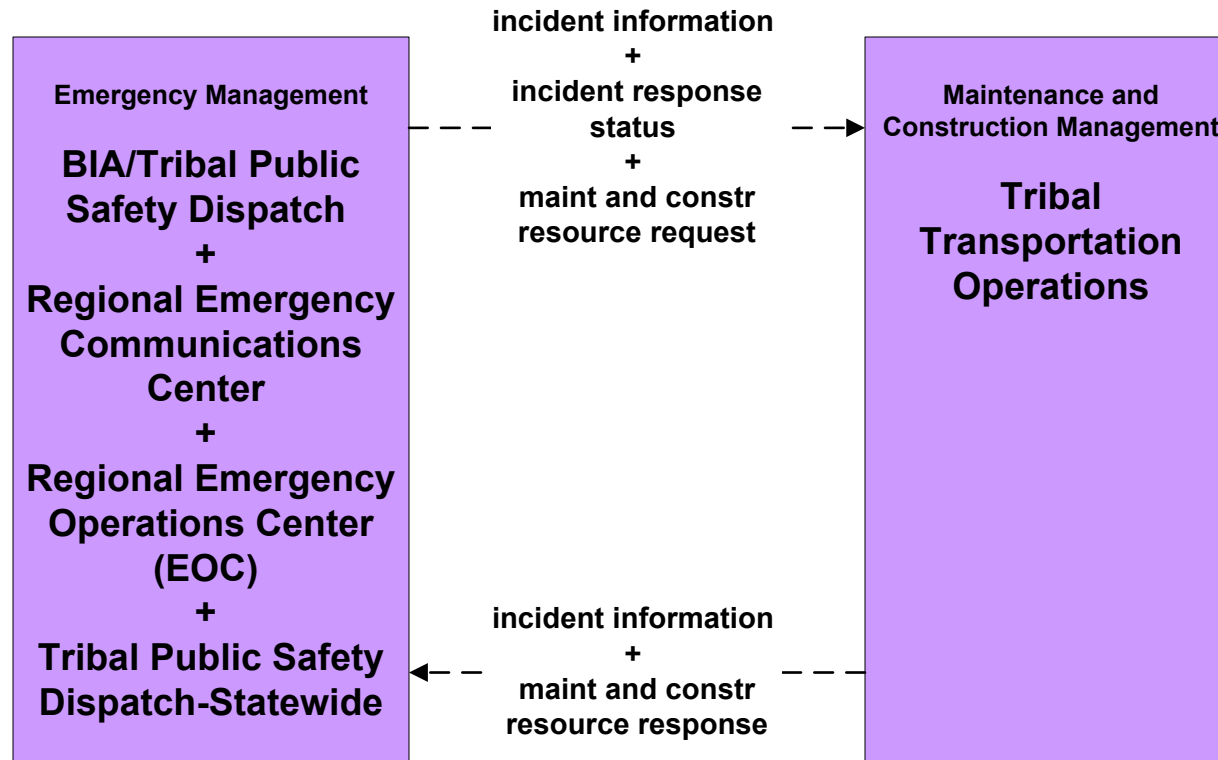




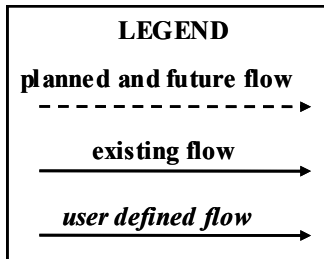
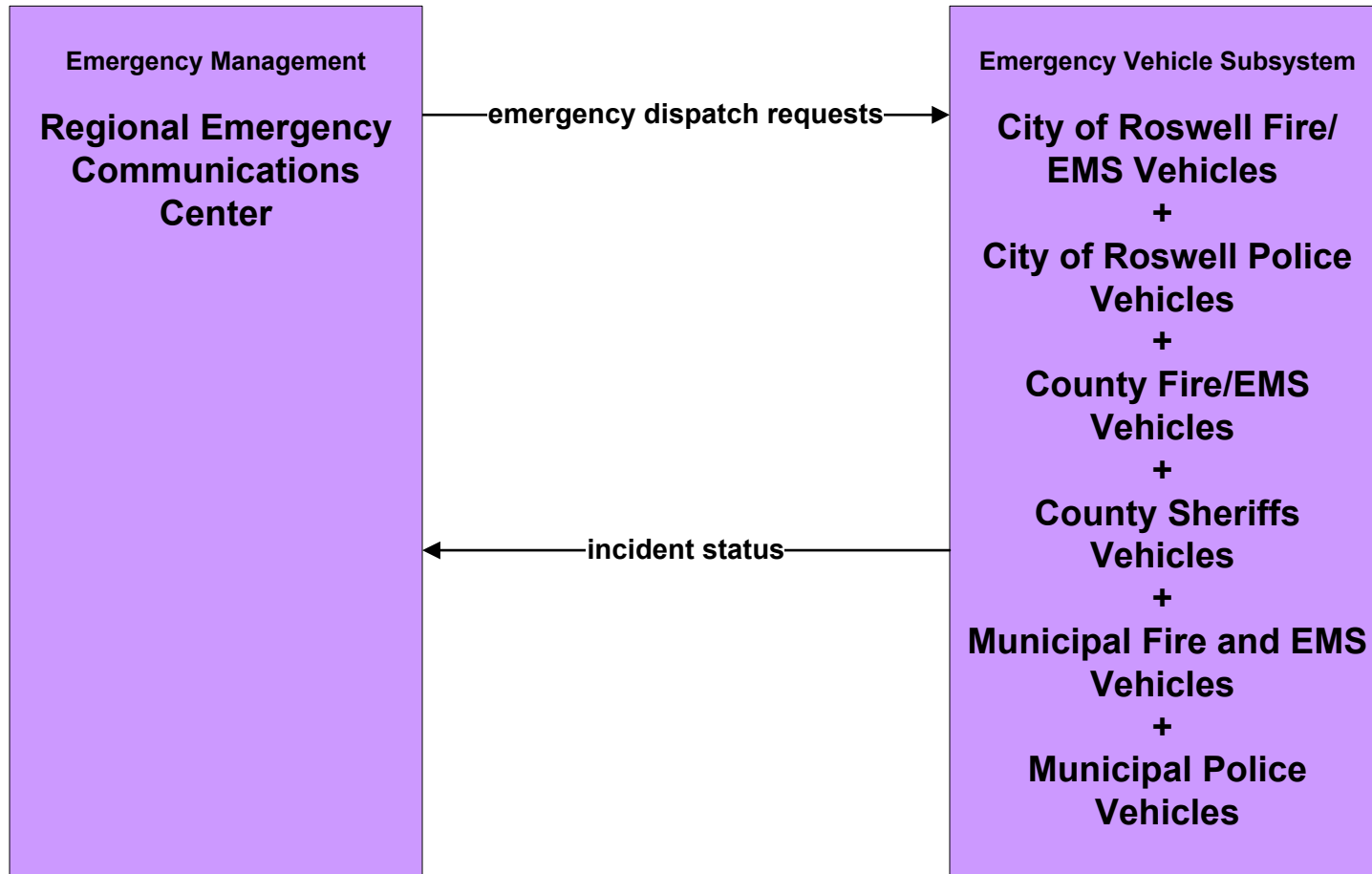
## ATMS08 - Incident Management County (EM to MCM)



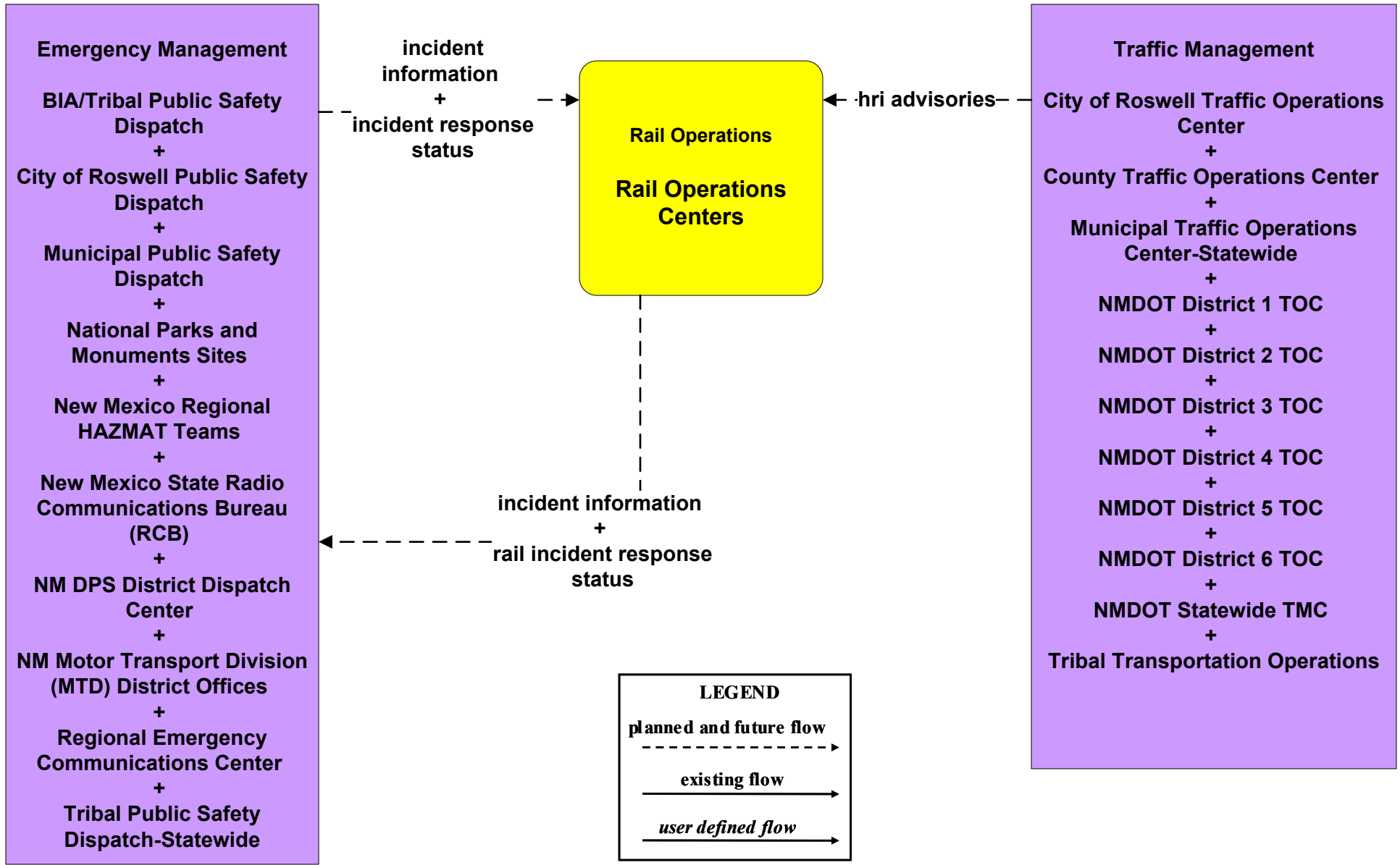
## ATMS08 - Incident Management Tribal (EM to MCM)



# ATMS08 - Incident Management RECC (EM to EVS)

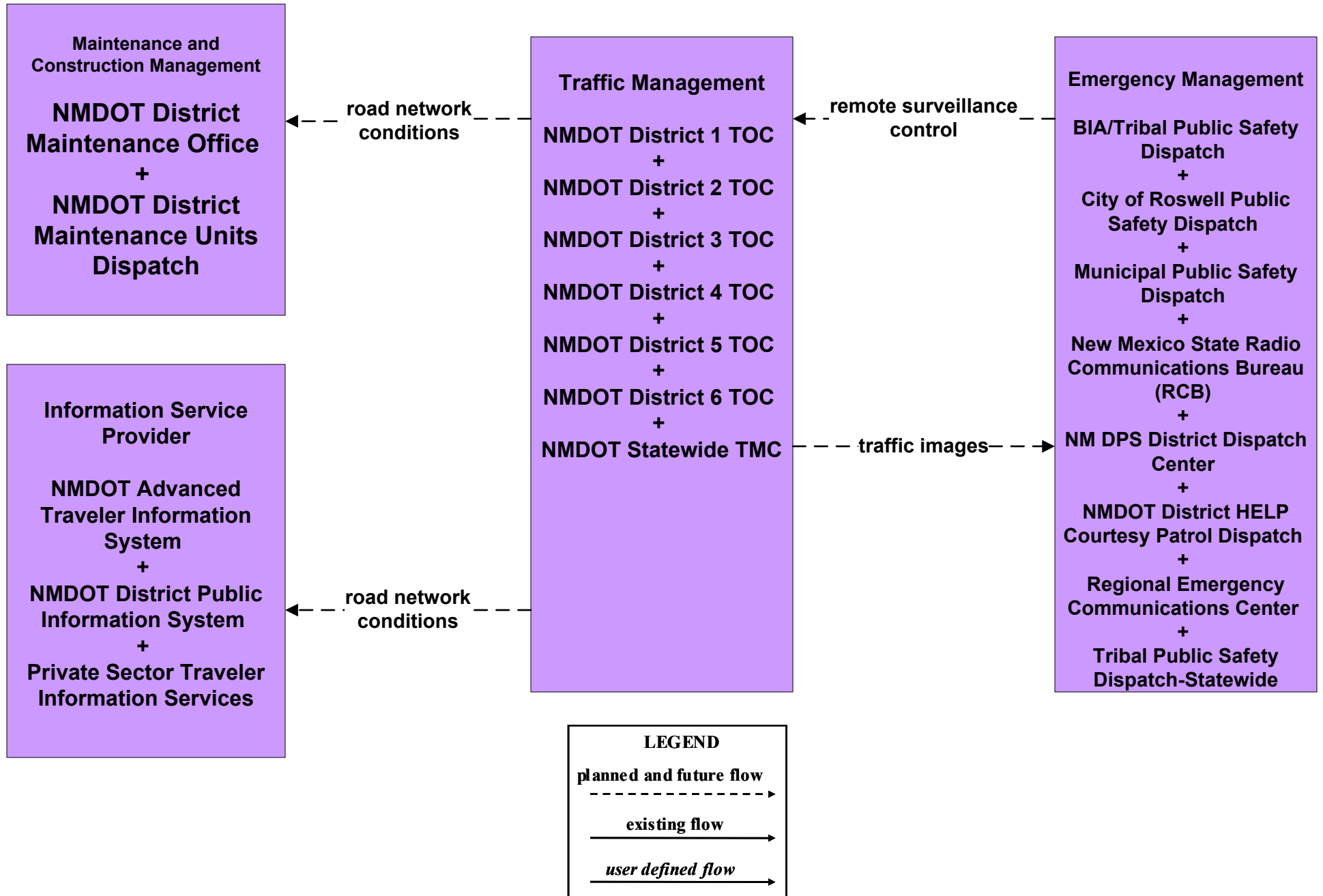


# ATMS08 - Incident Management Rail Operations Coordination

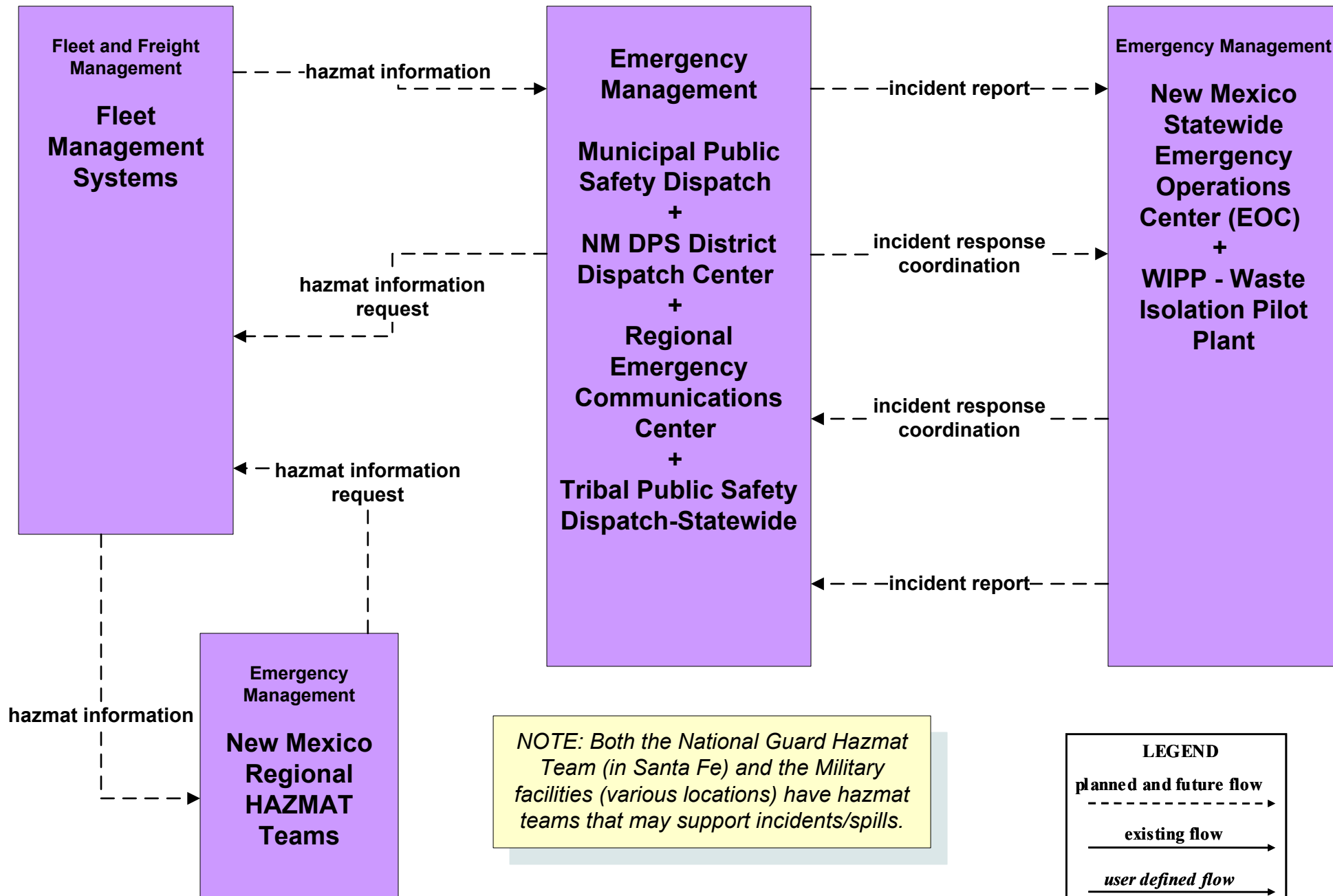


# ATMS21 - Roadway Closure Management

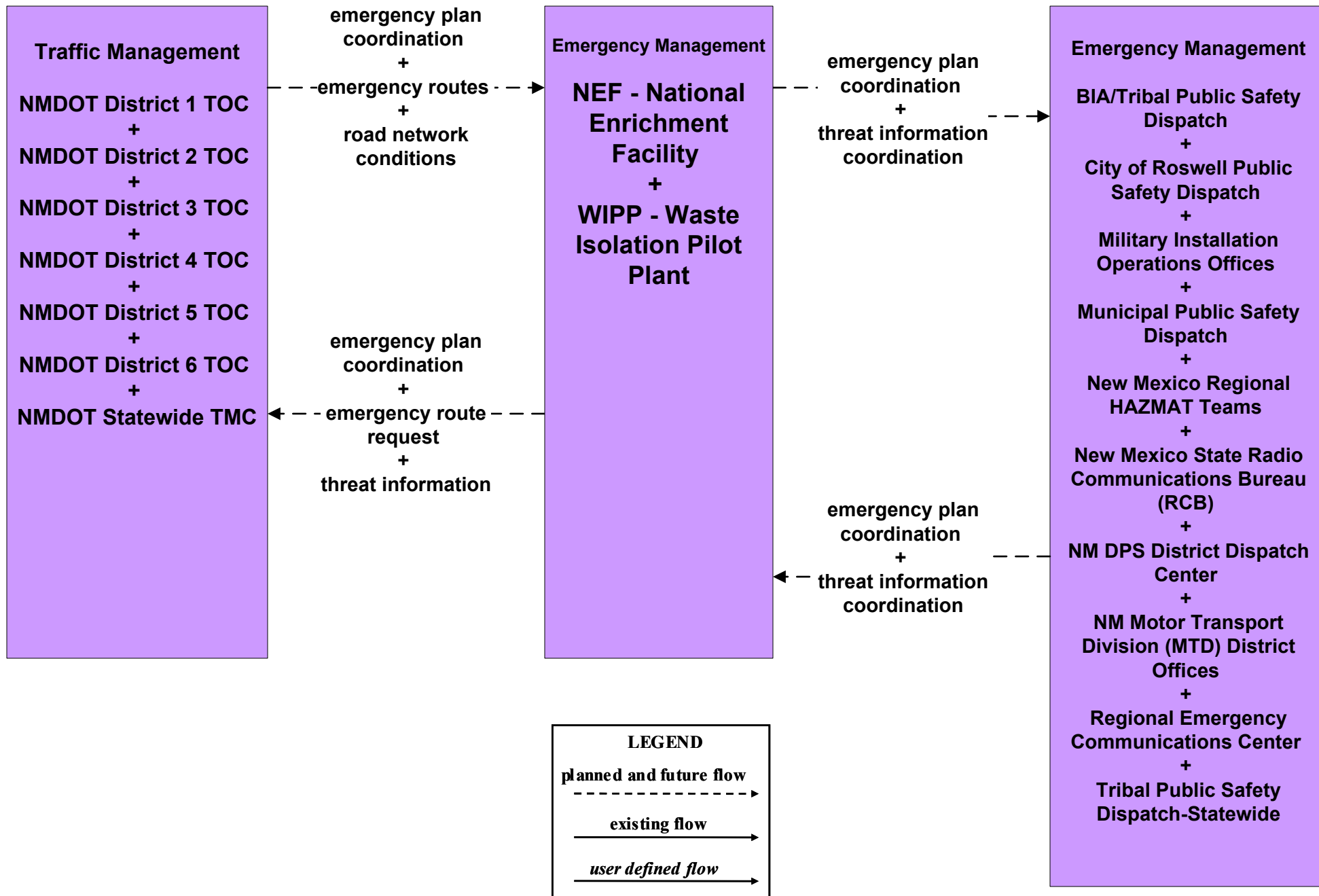
## NMDOT (2 of 2)



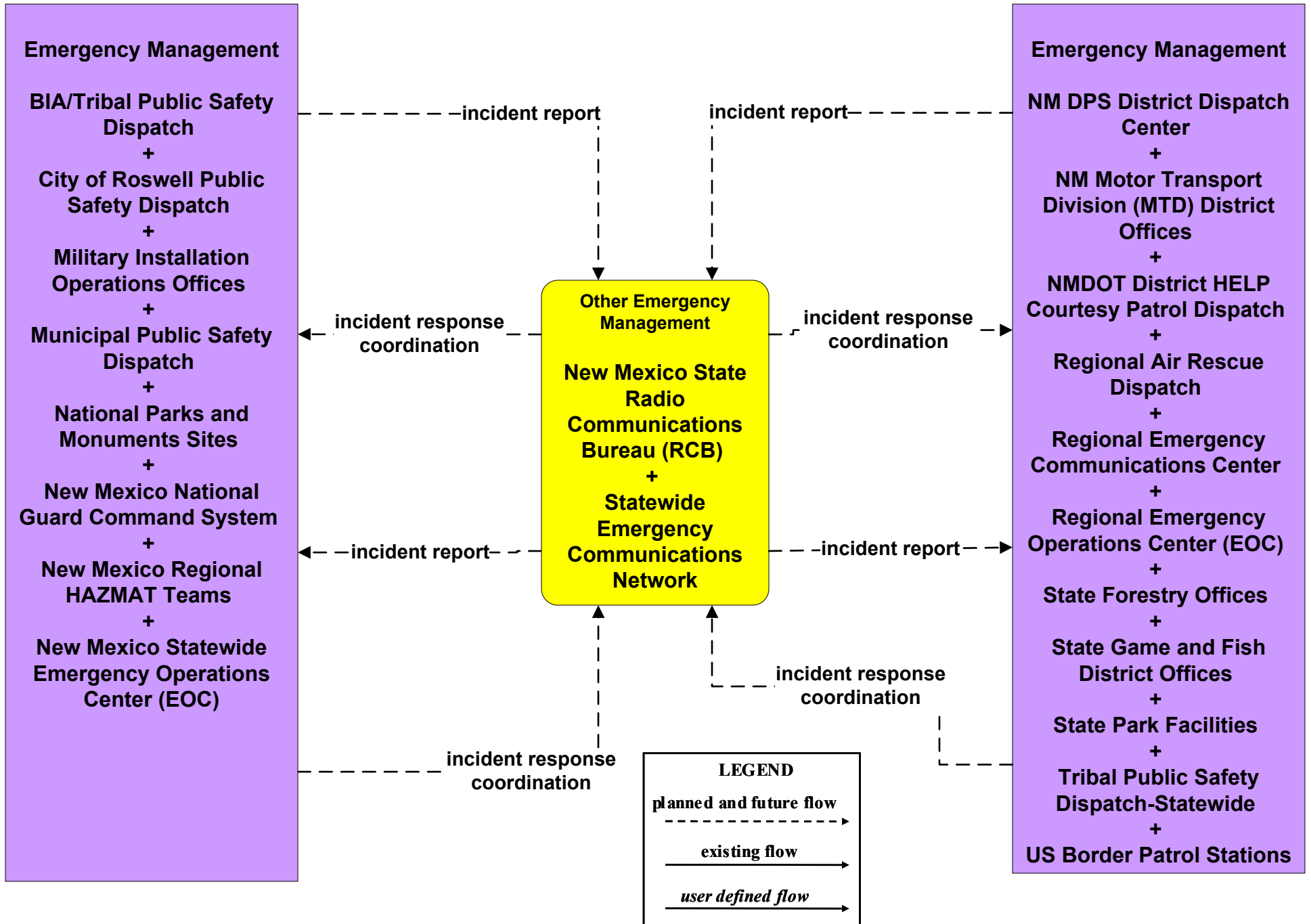
# CVO10 - HAZMAT Management Commercial Vehicles



# CVO10 - HAZMAT Management NEF / WIPP

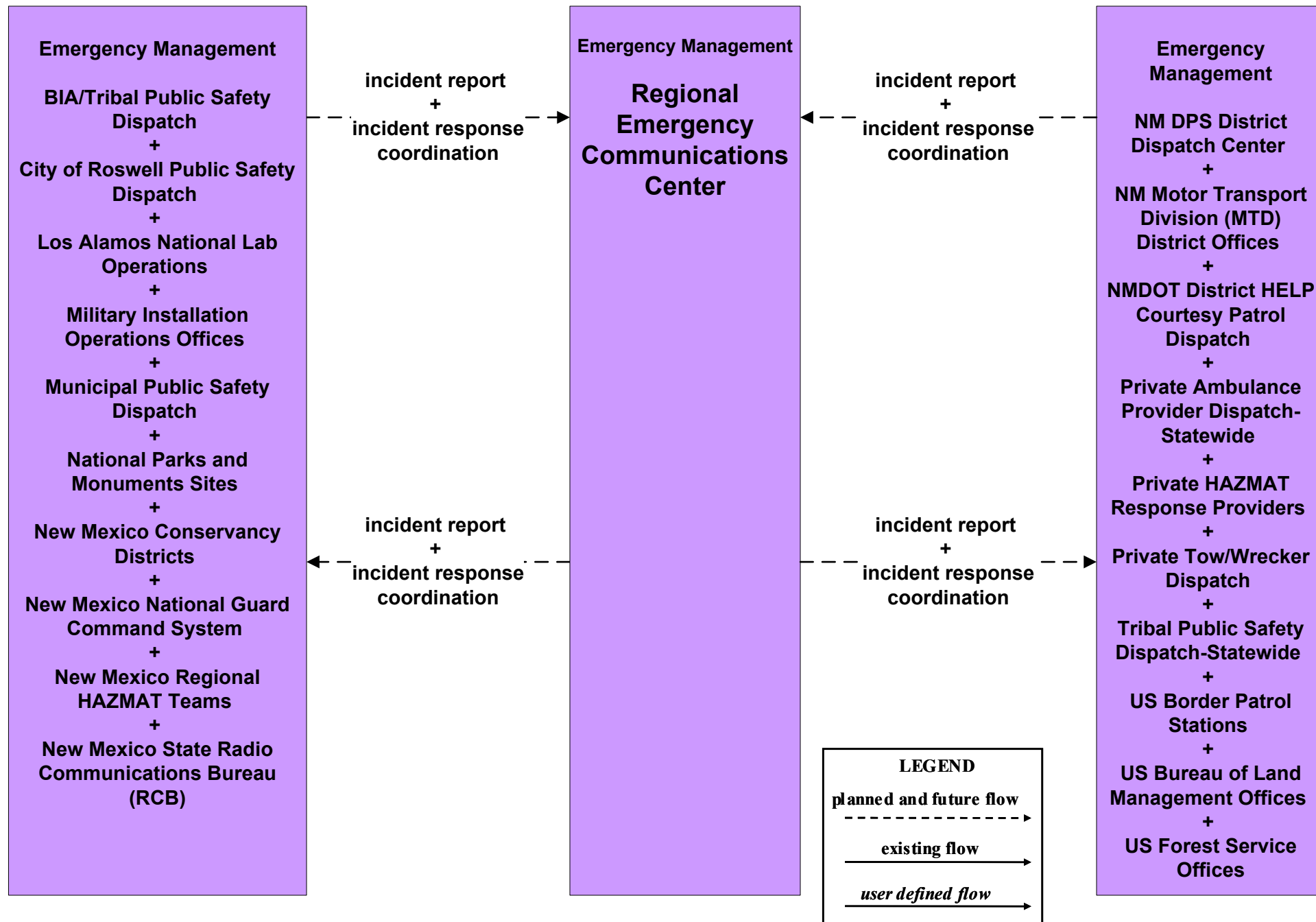


**EM01 - Emergency Call-Taking and Dispatch**  
**Statewide Emergency Communications Network (EM to Other EM)**

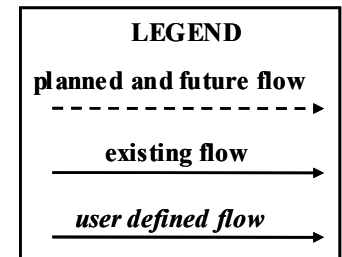
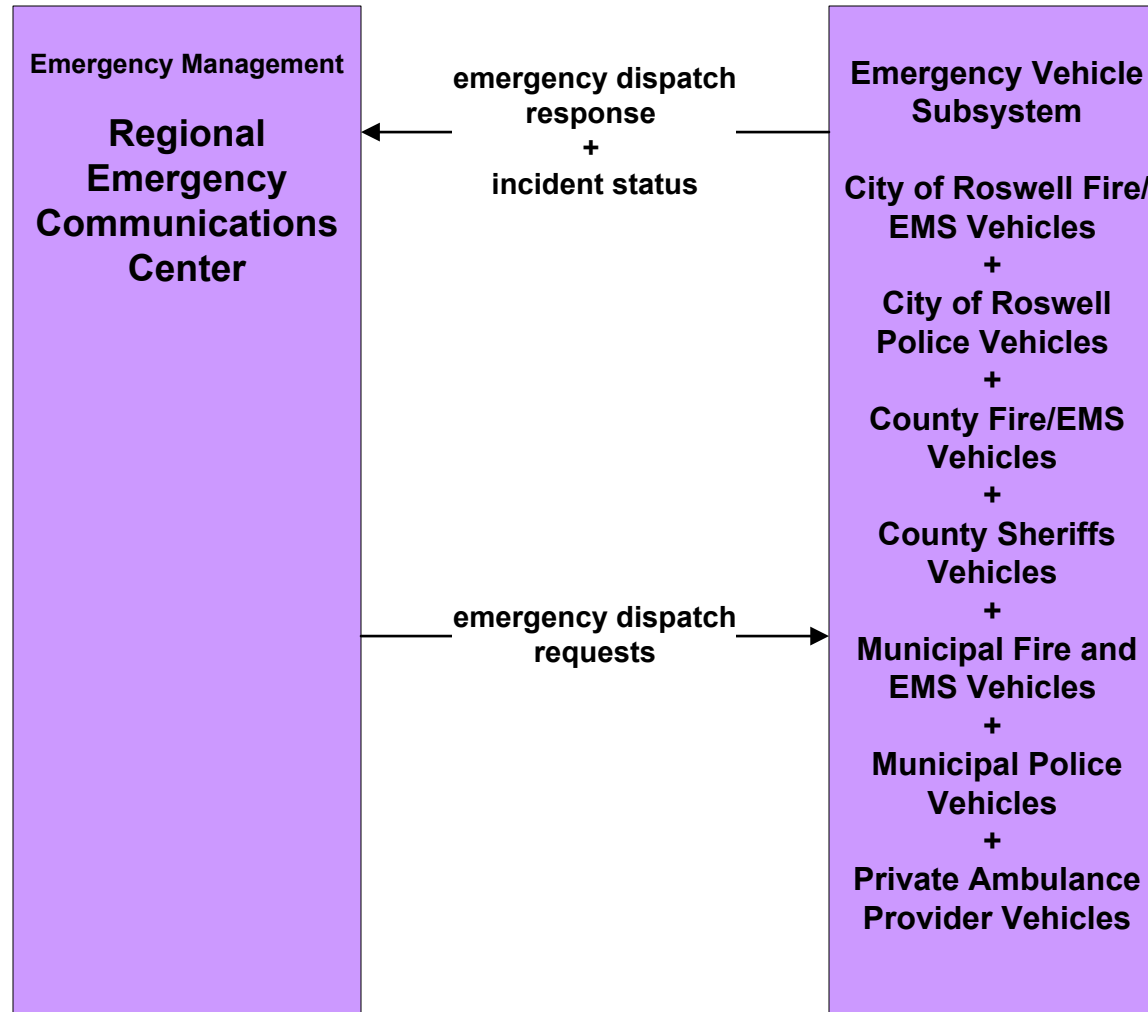




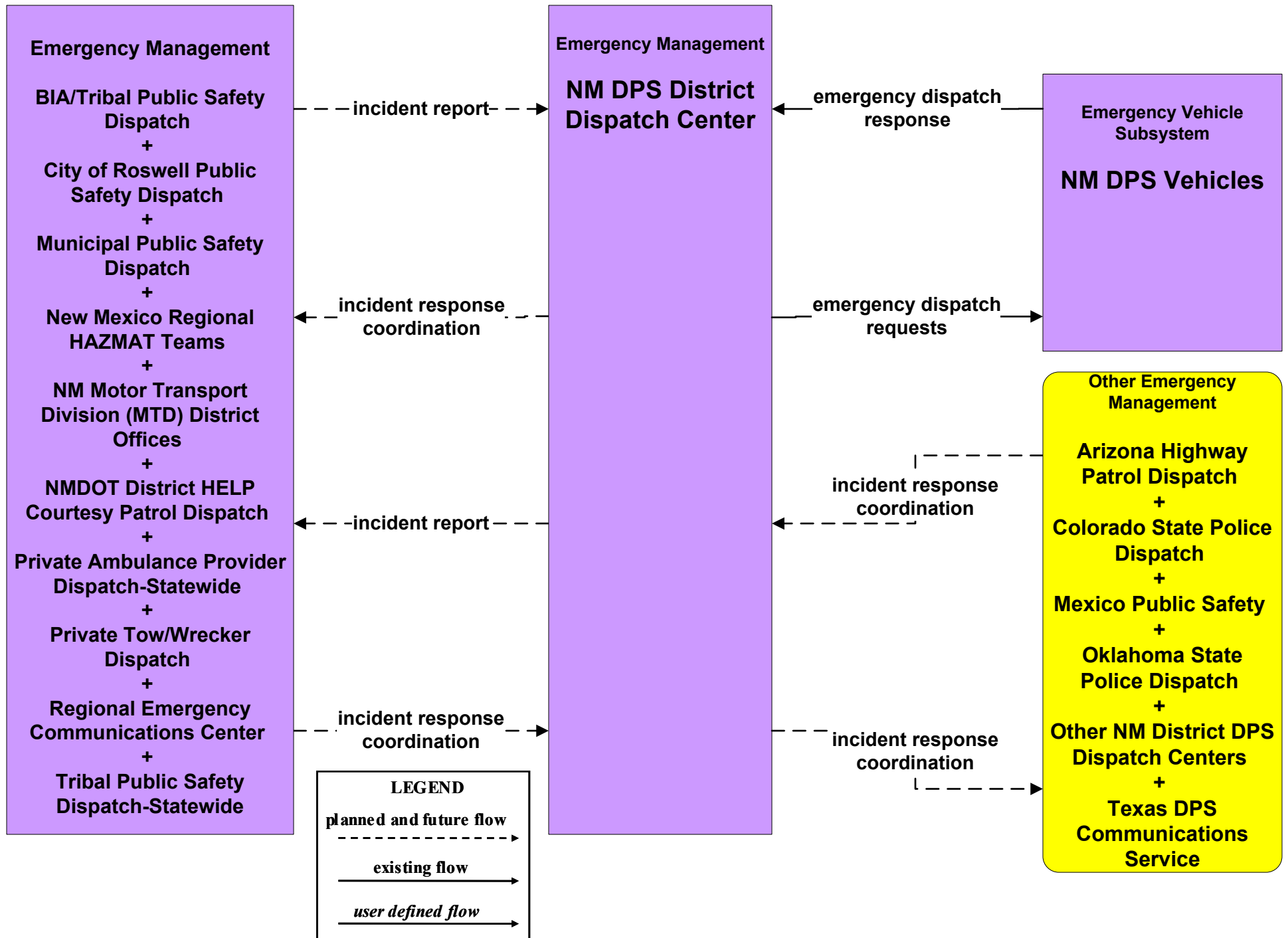
## EM01 - Emergency Call-Taking and Dispatch Regional PSAPs (1 of 2)



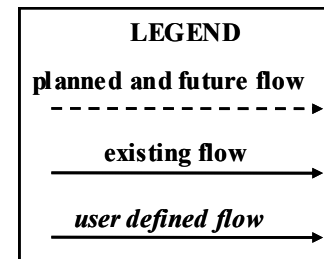
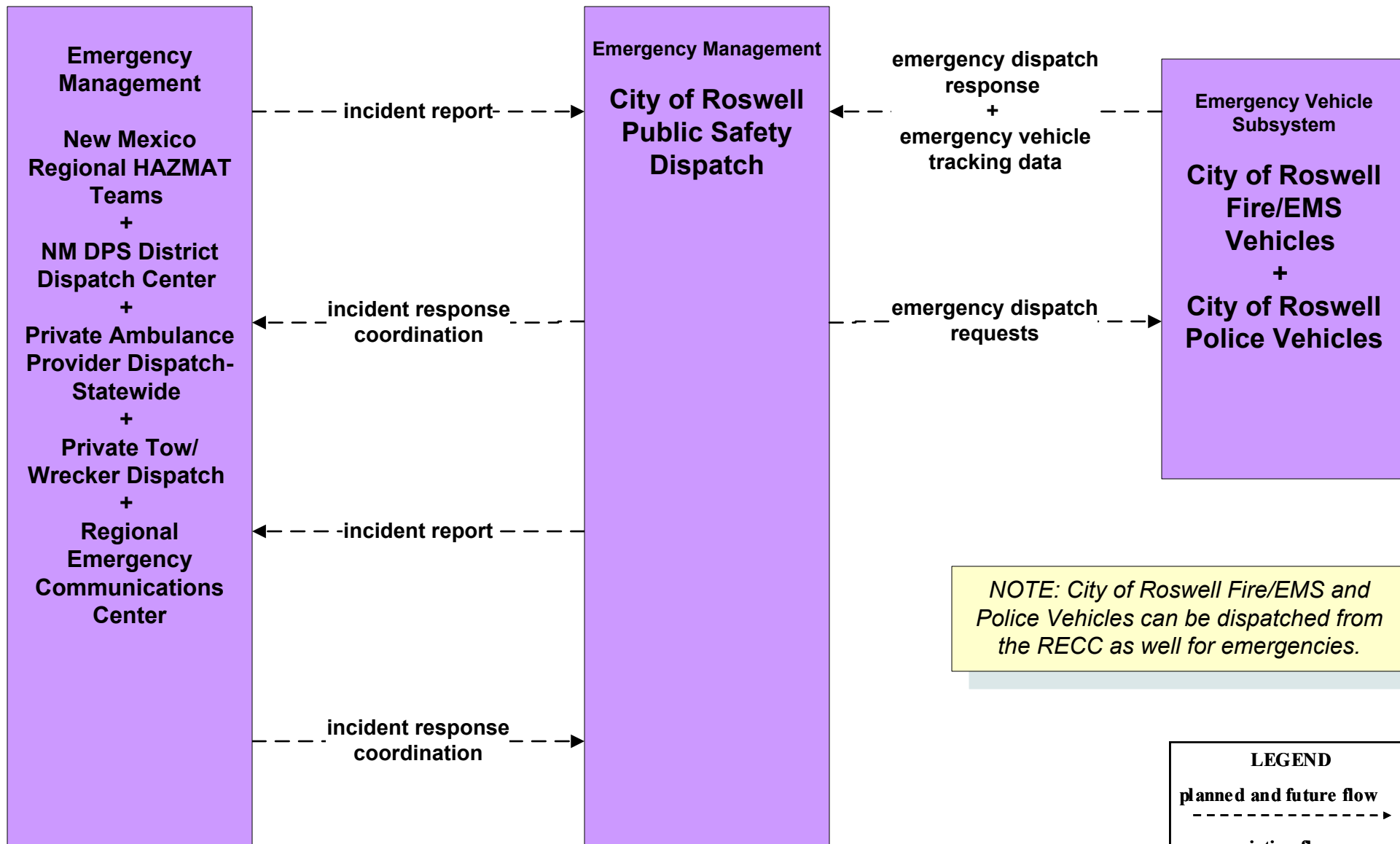
## EM01 - Emergency Call-Taking and Dispatch Regional PSAPs (2 of 2)



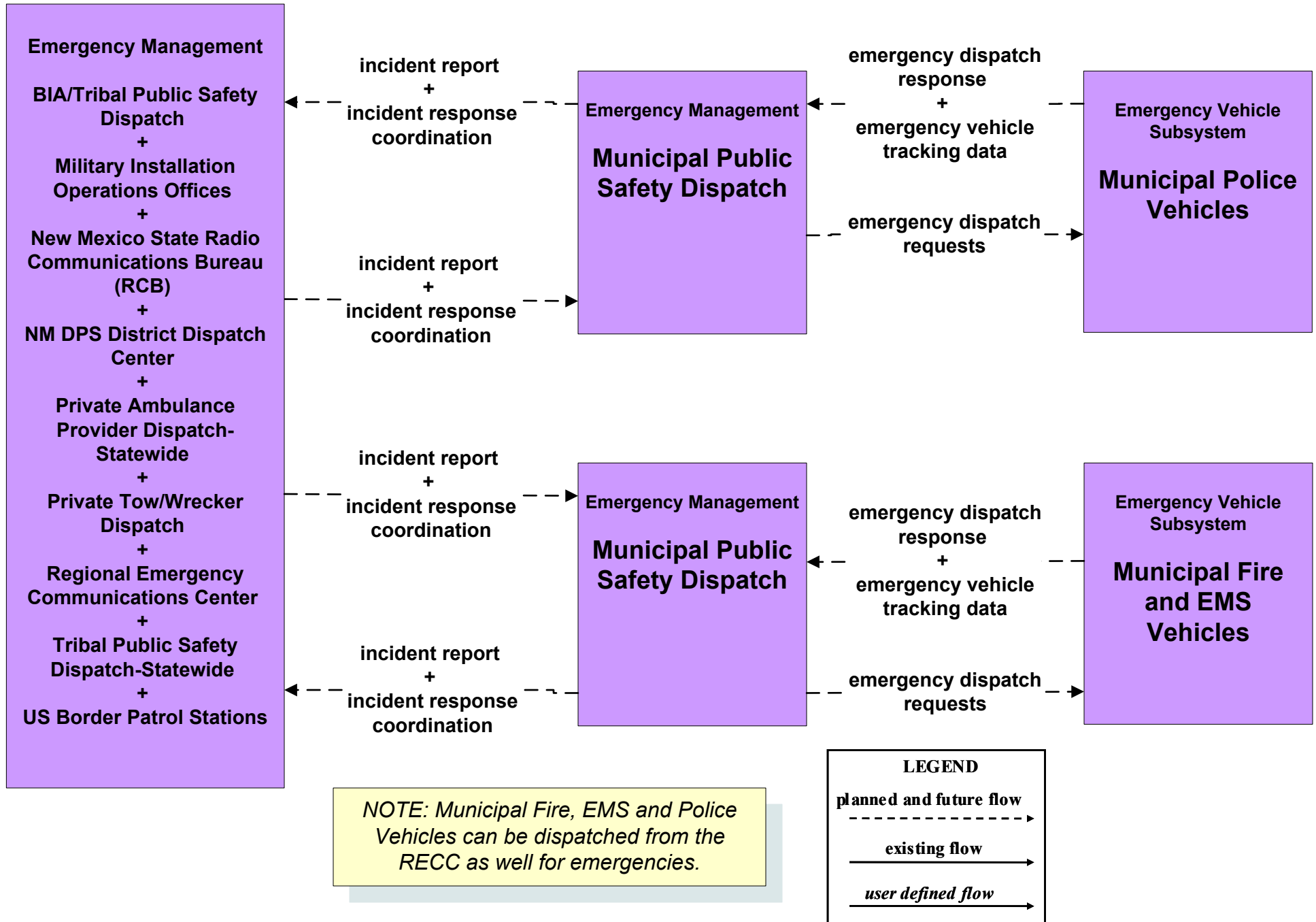
# EM01 - Emergency Call-Taking and Dispatch NM DPS



## EM01 - Emergency Call-Taking and Dispatch City of Roswell

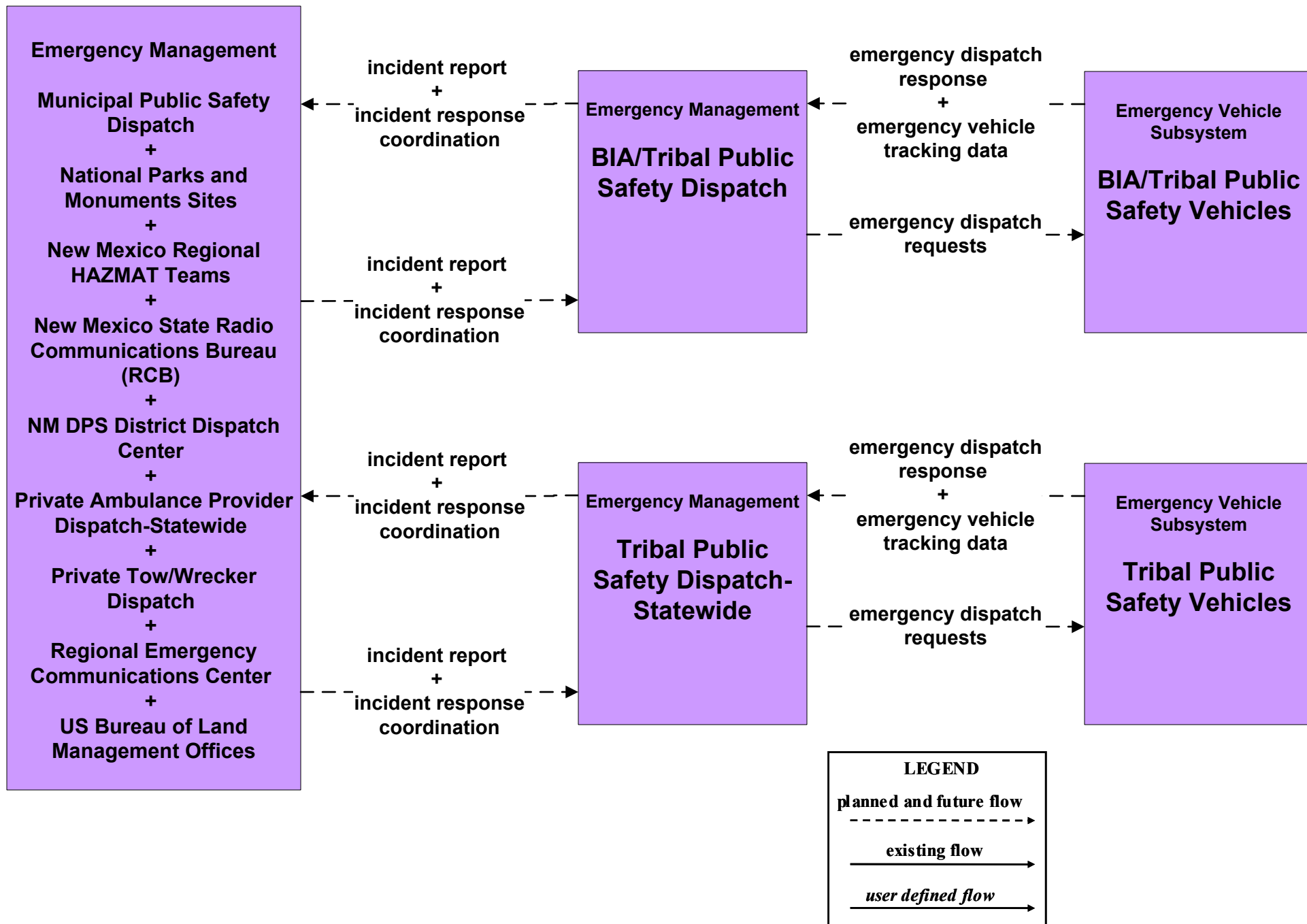


## EM01 - Emergency Call-Taking and Dispatch Municipalities

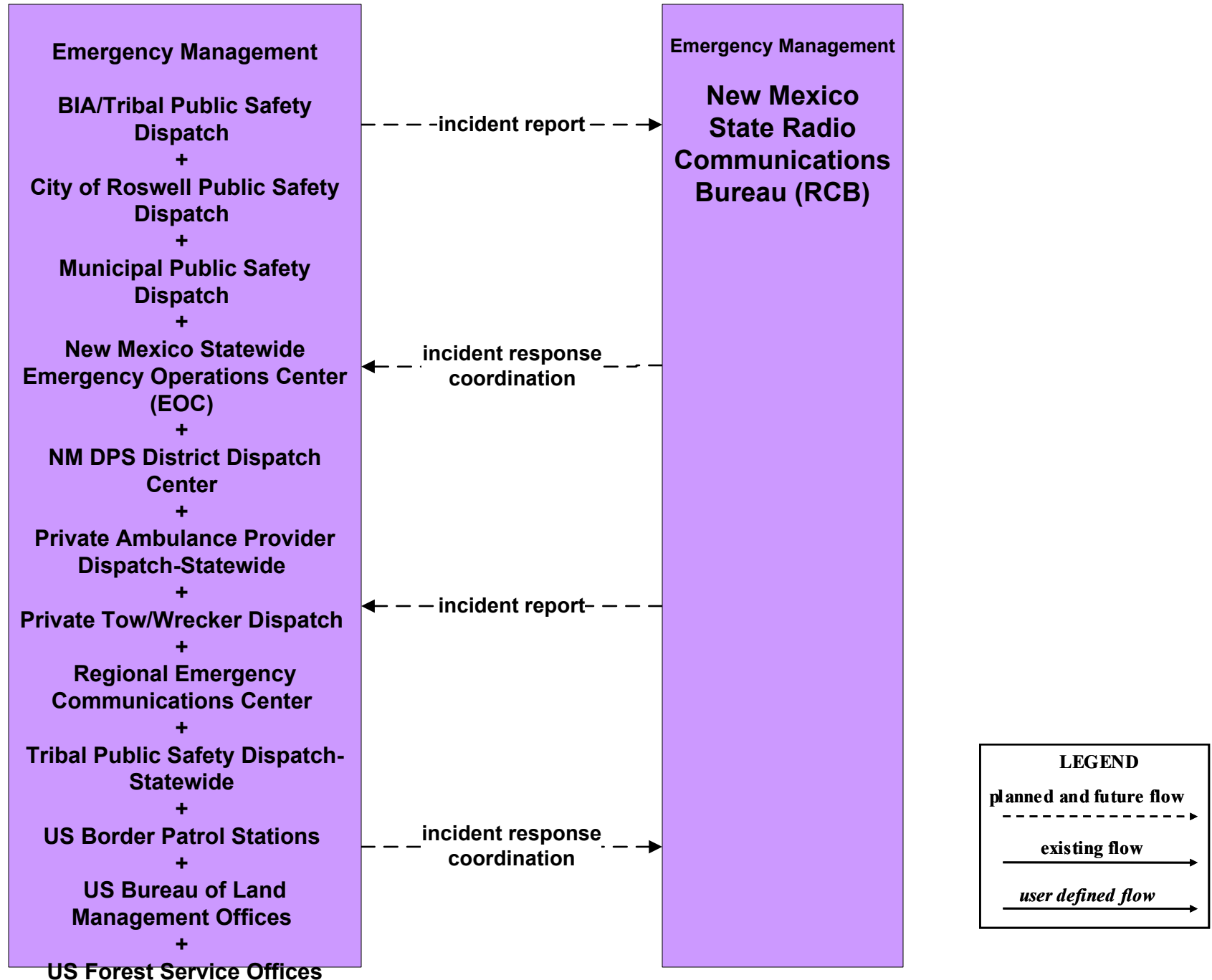


# EM01 - Emergency Call-Taking and Dispatch

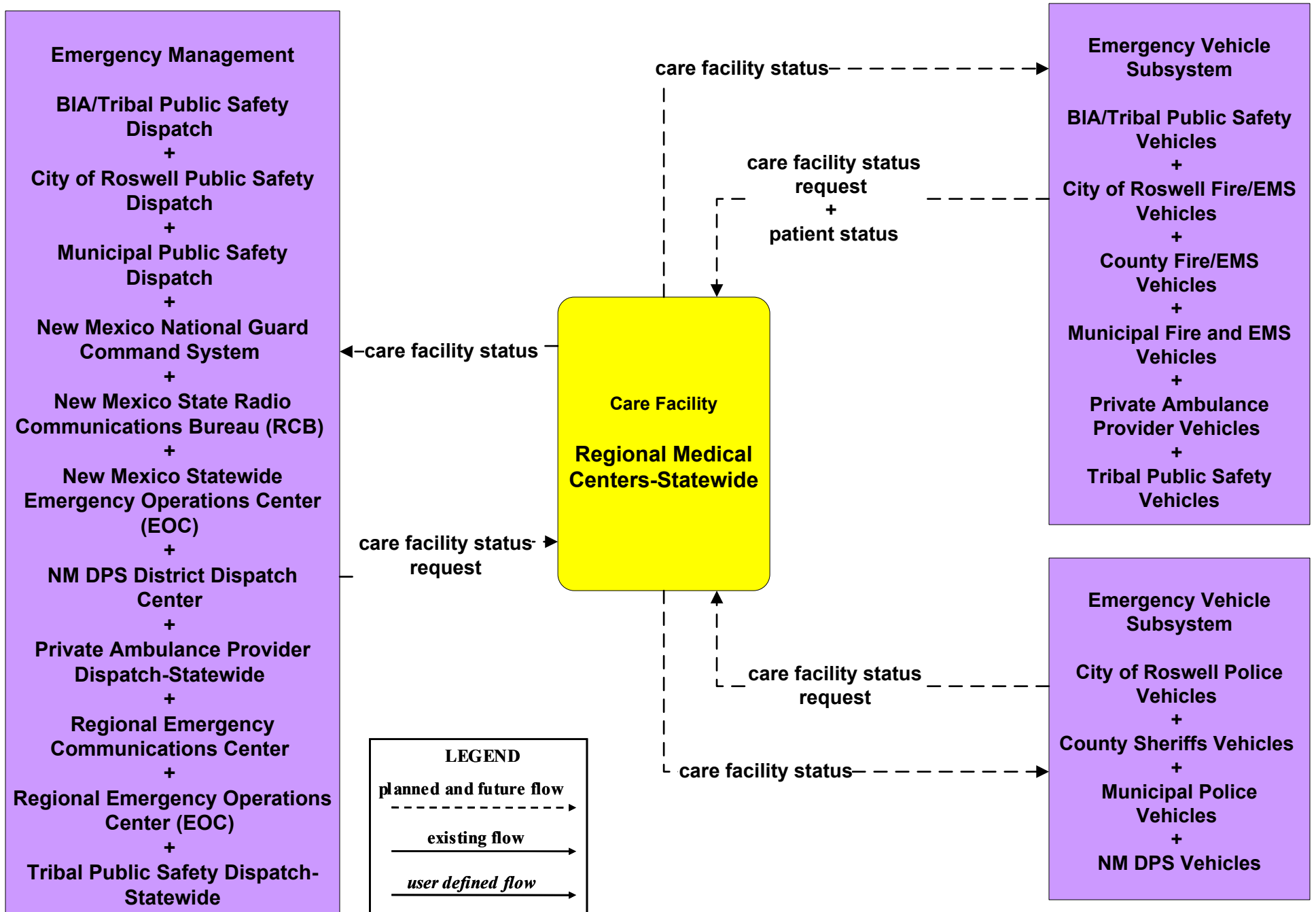
## BIA/Tribal and Tribal Public Safety



**EM01 - Emergency Call-Taking and Dispatch  
NM State Radio Communications Bureau (RCB)**

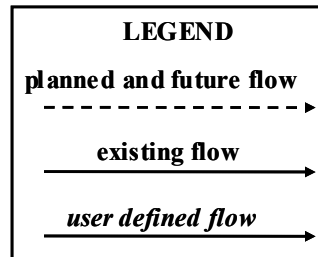
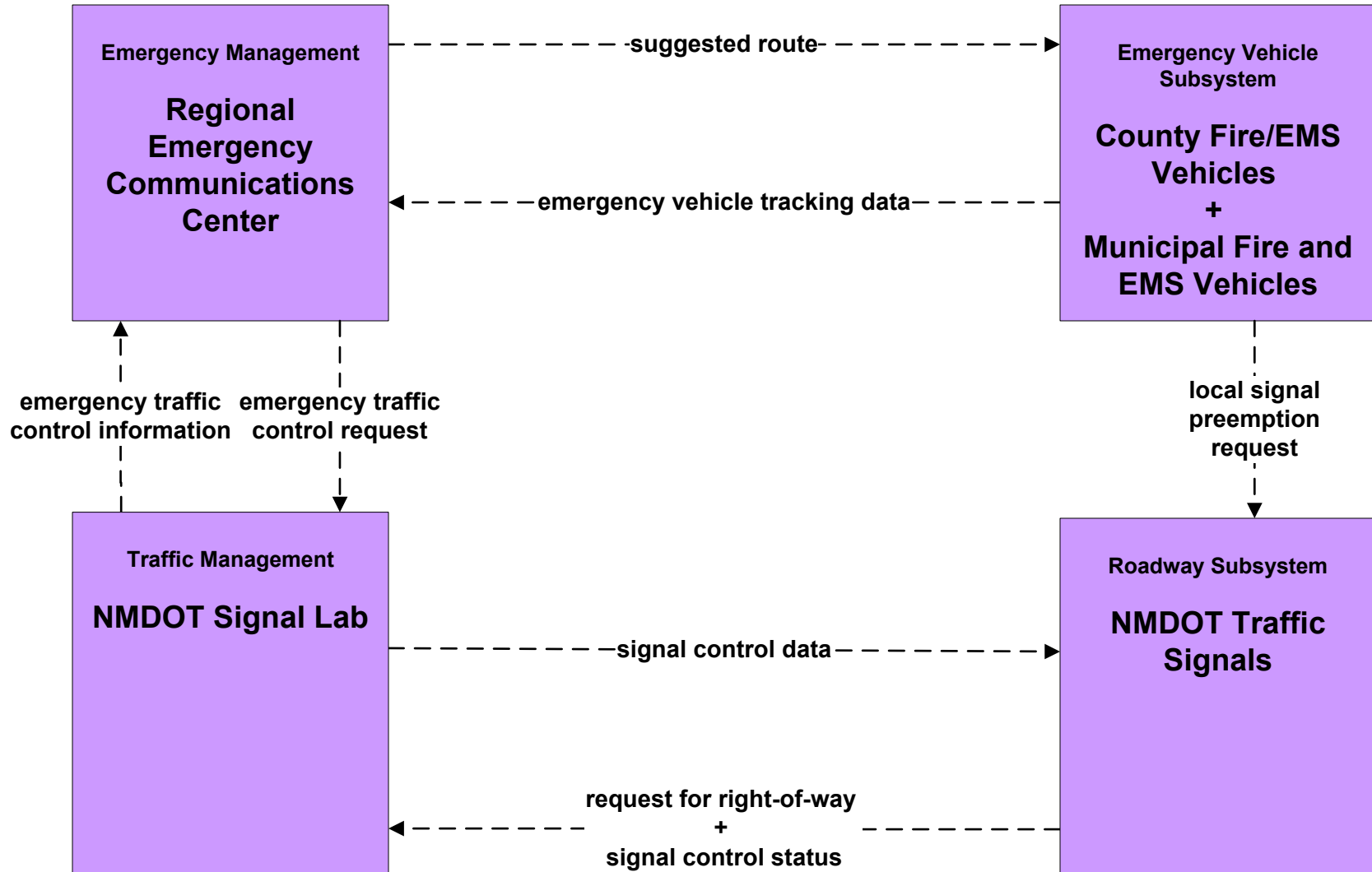


## EM02 - Emergency Routing Regional Medical Centers

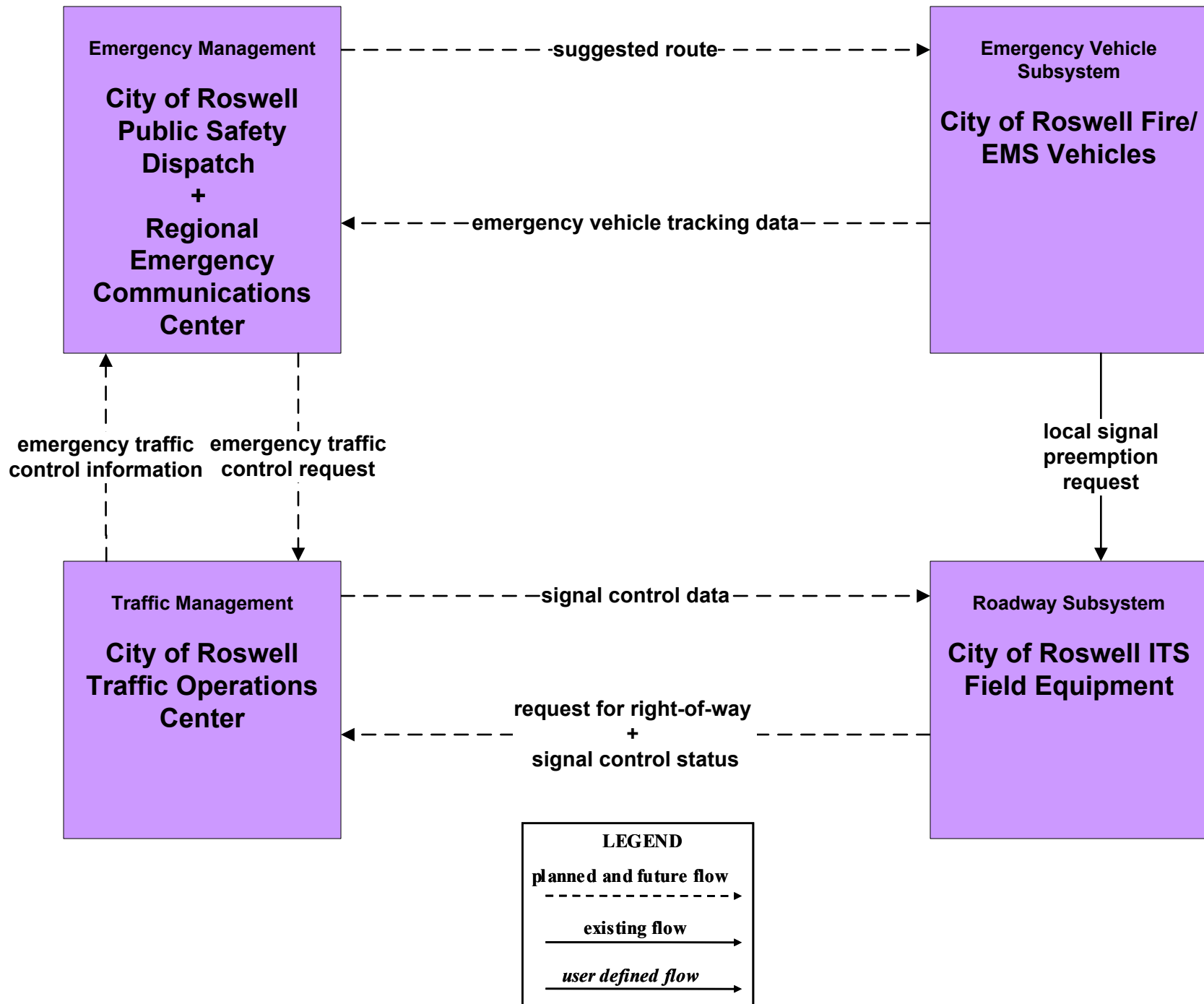




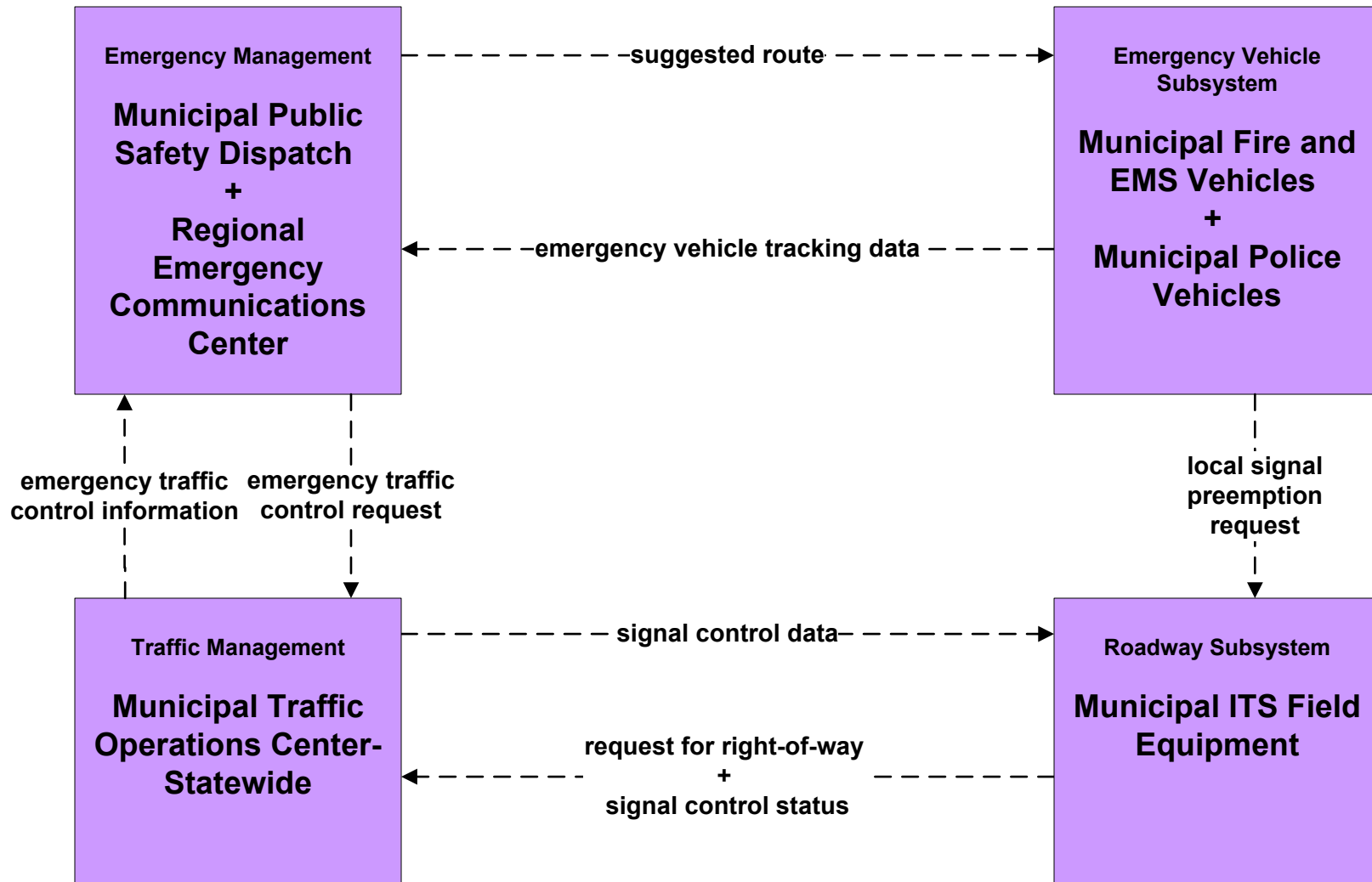
## EM02 - Emergency Routing NMDOT (1 of 2)



## EM02 - Emergency Routing City of Roswell Fire/EMS Vehicles



## EM02 - Emergency Routing Municipal Police and Fire/EMS Vehicles



### LEGEND

planned and future flow



existing flow

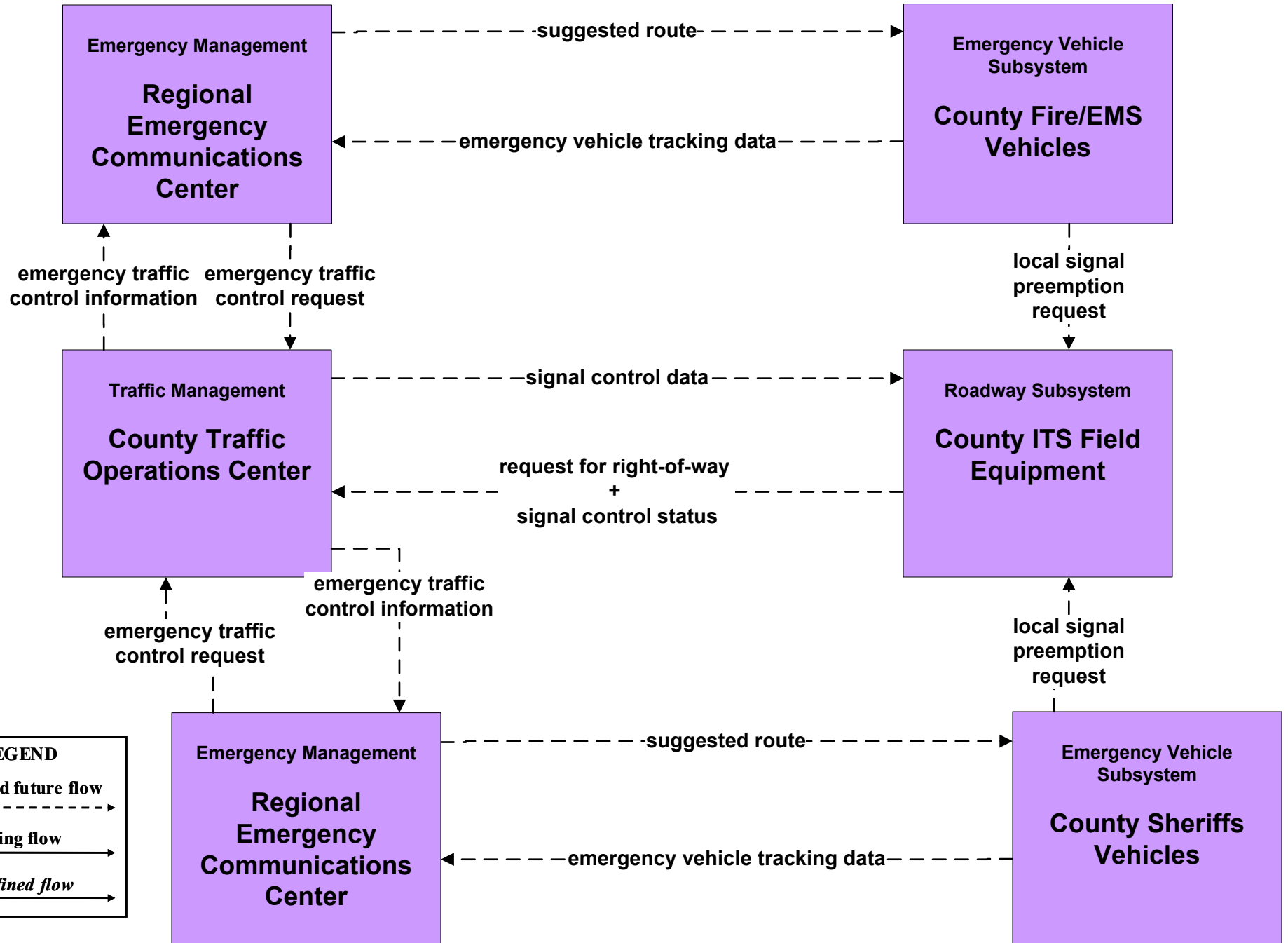


user defined flow

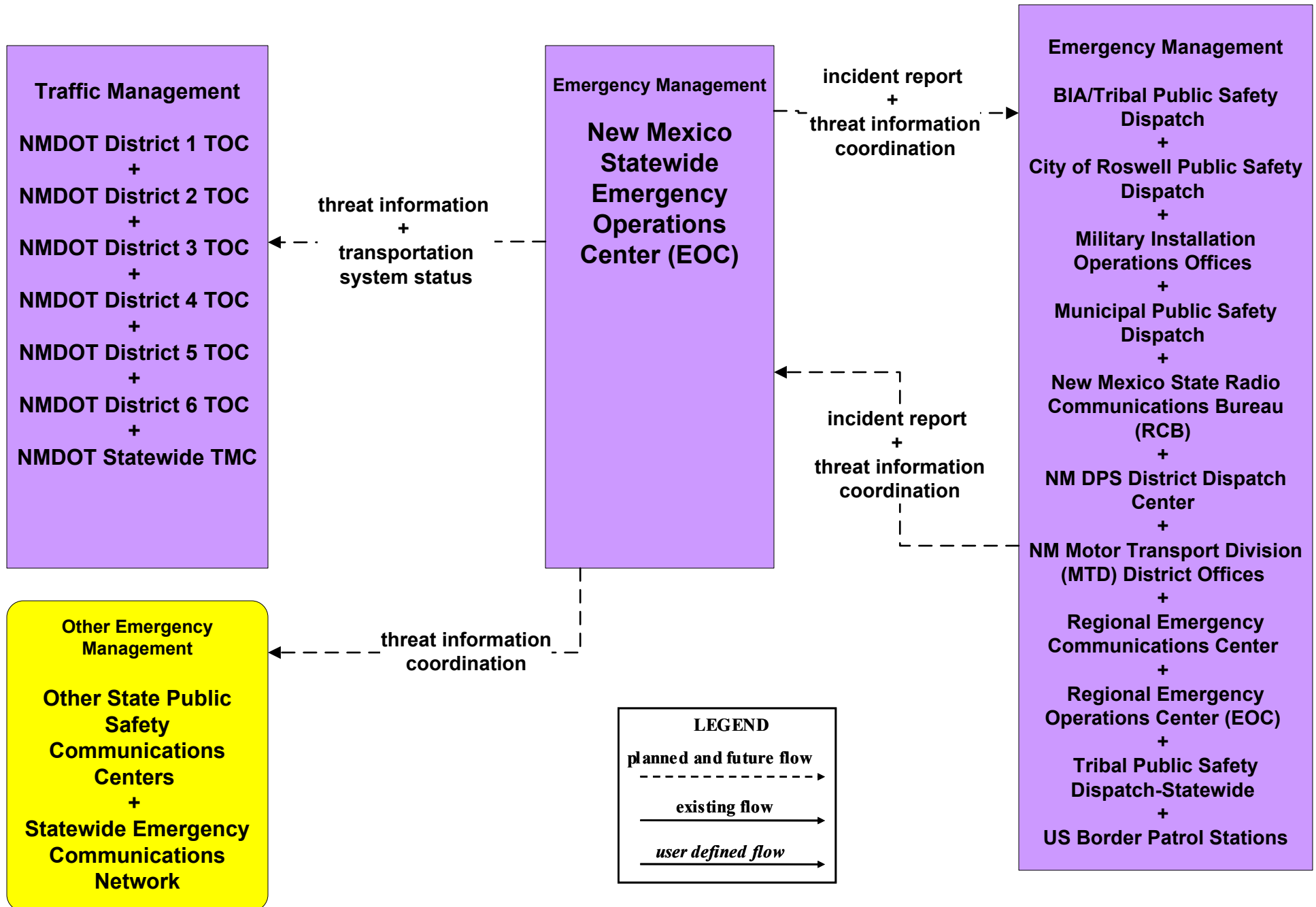


NOTE: Includes signal preemption for Silver City and Deming – for Fire/EMS only.

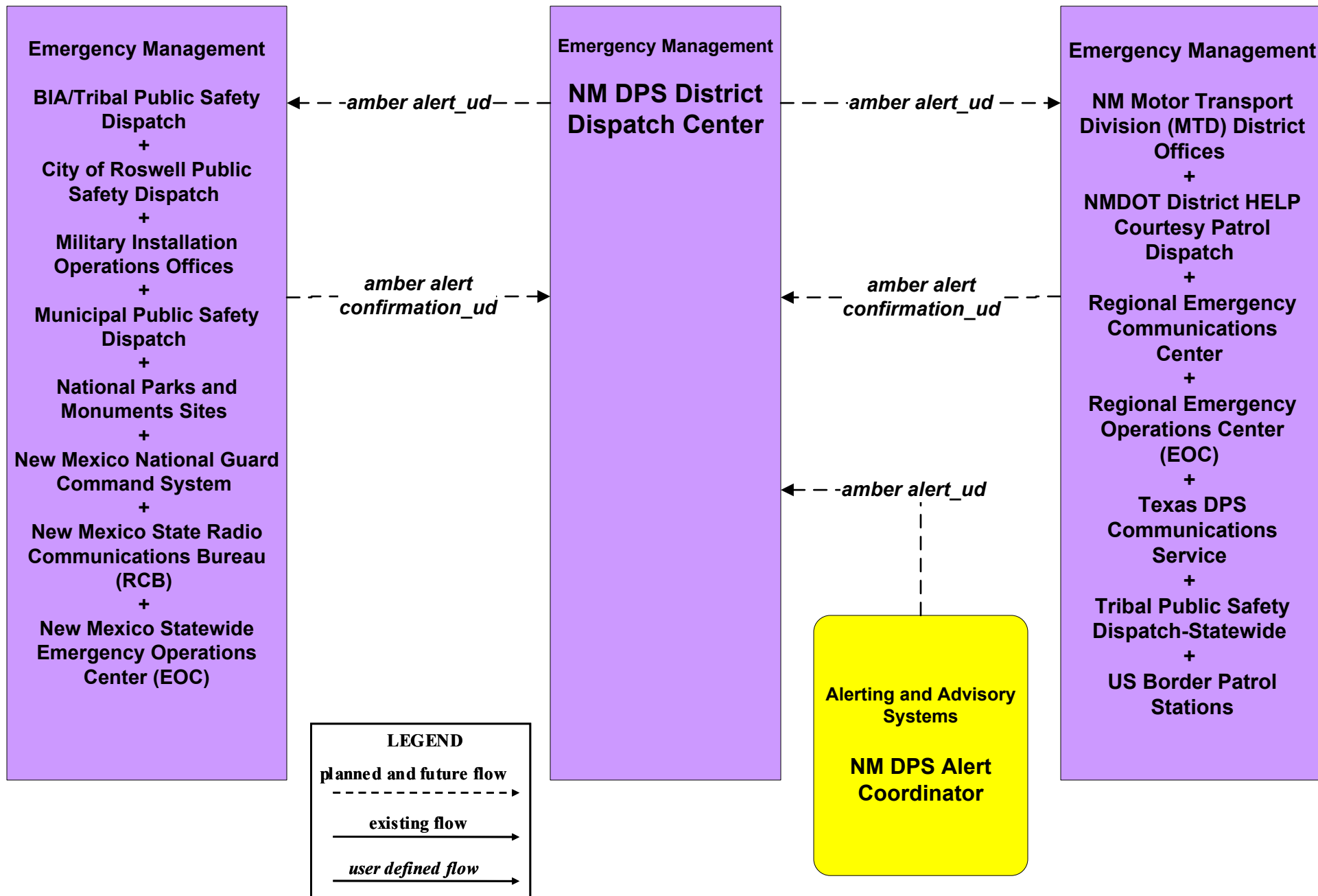
## EM02 - Emergency Routing County Sheriff and County Fire/EMS Vehicles



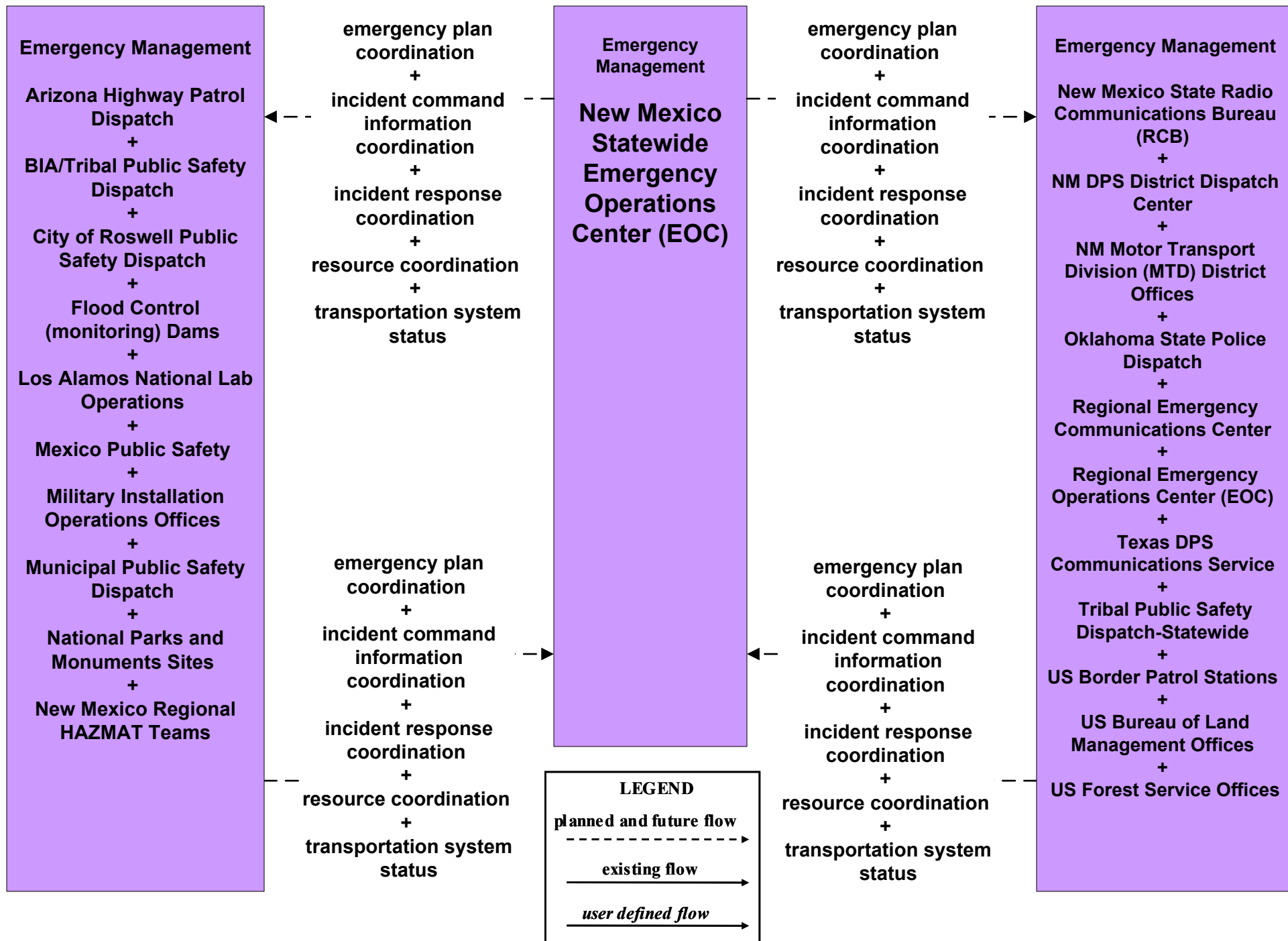
## EM05 - Transportation Infrastructure Protection NMDOT (1 of 2)



## EM06 - Wide Area Alert Amber Alert (2 of 3)

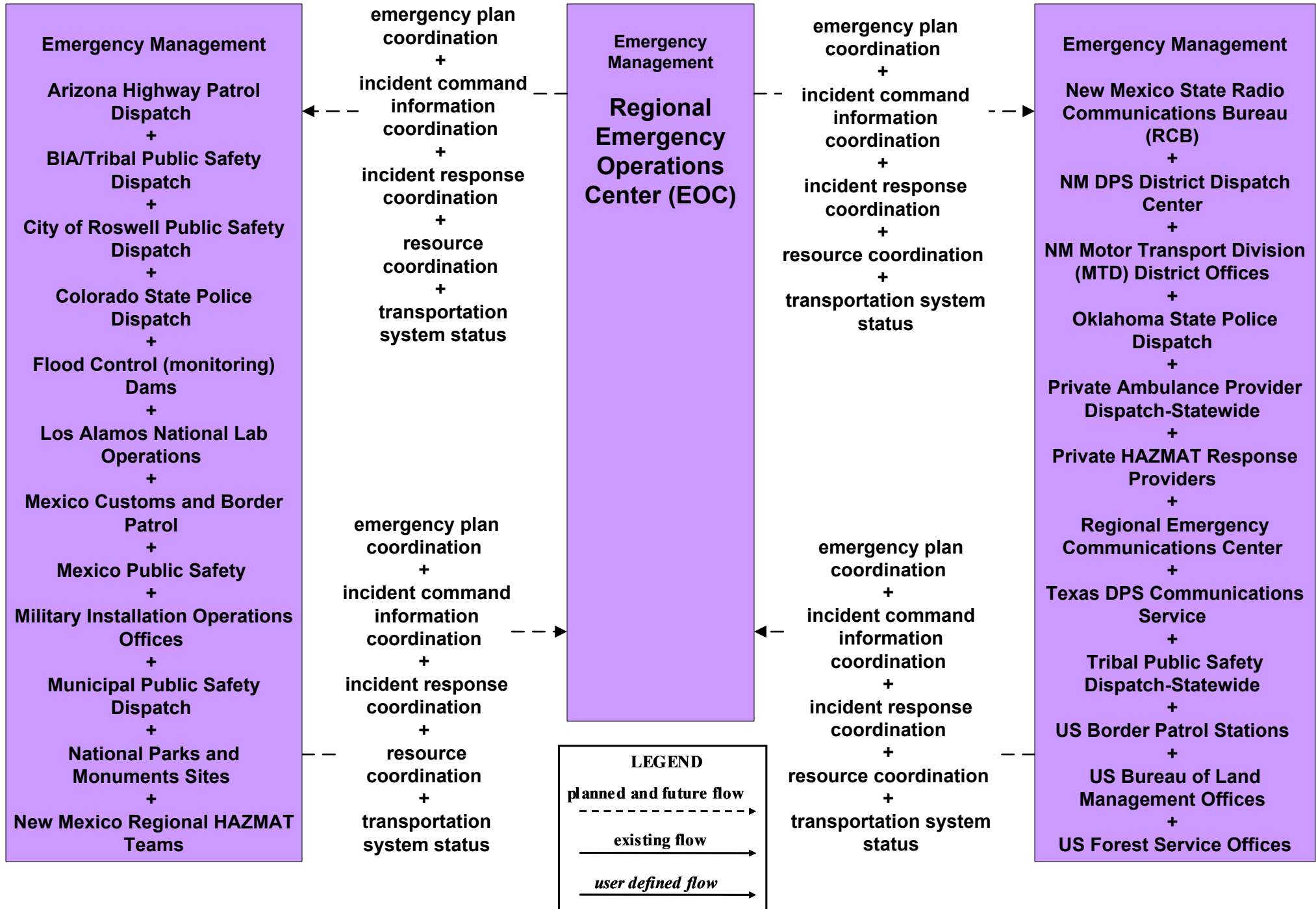


# EM08 - Disaster Response and Recovery State EOC (1 of 3)



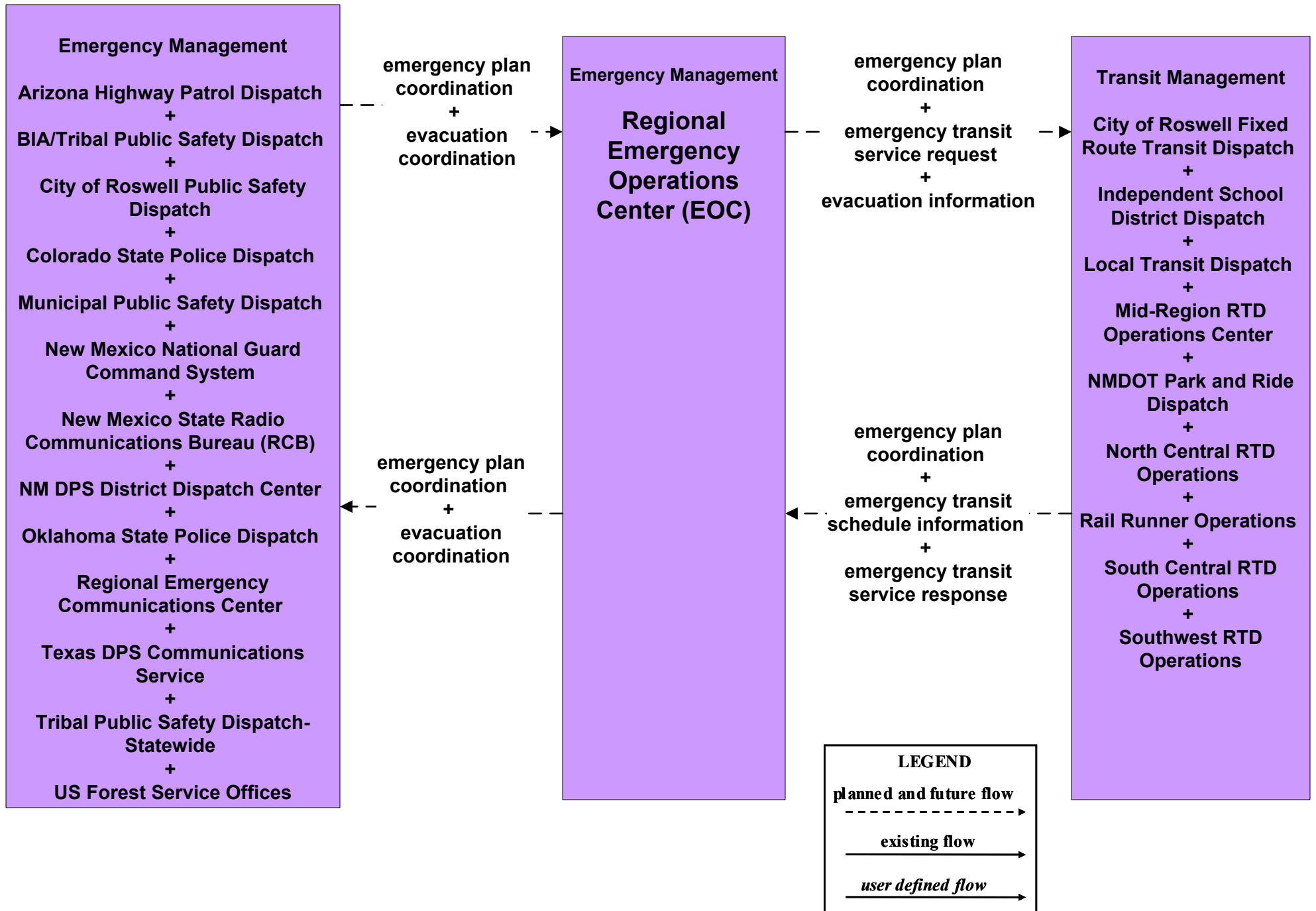
# EM08 - Disaster Response and Recovery

## Regional EOC (1 of 3)

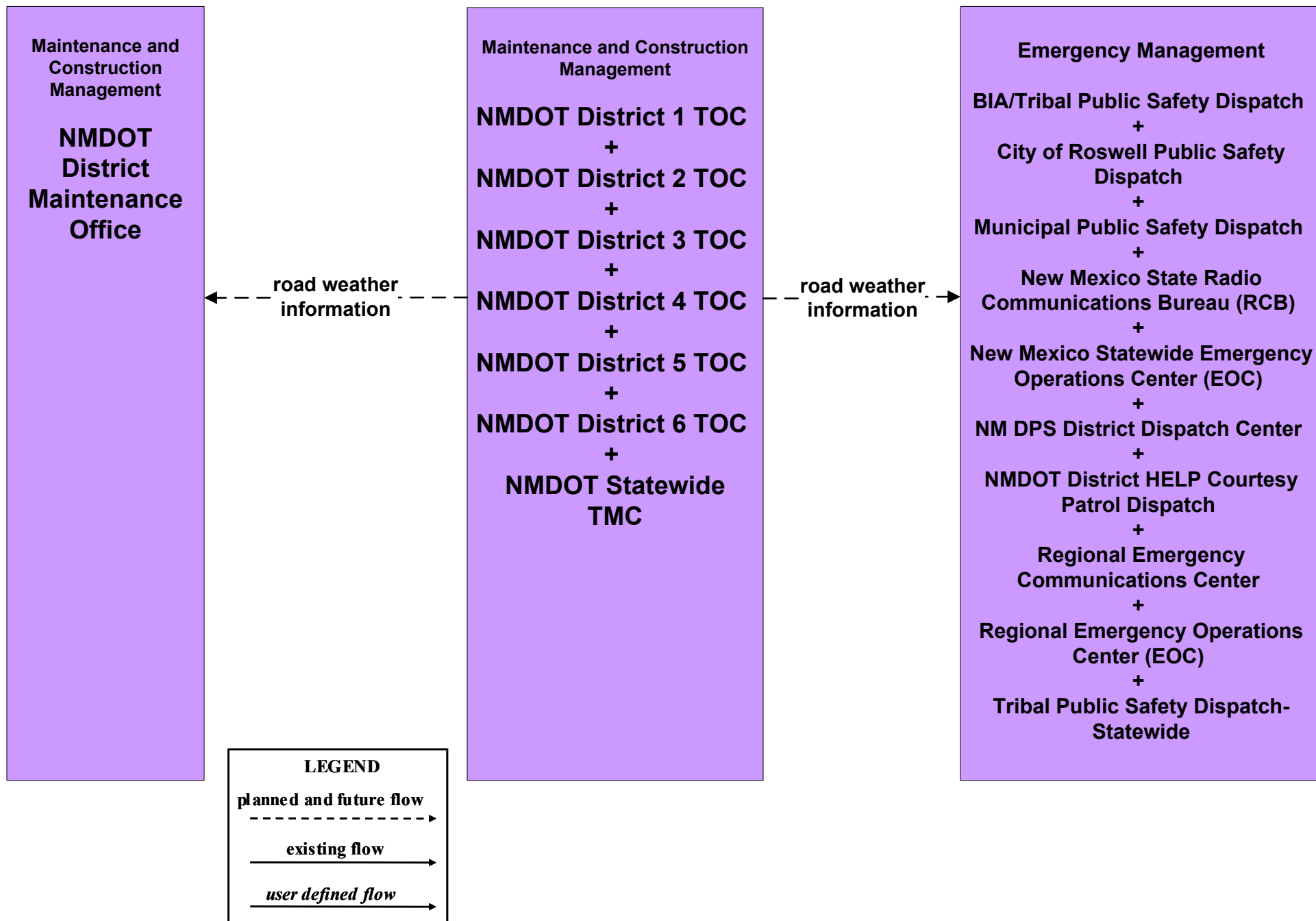




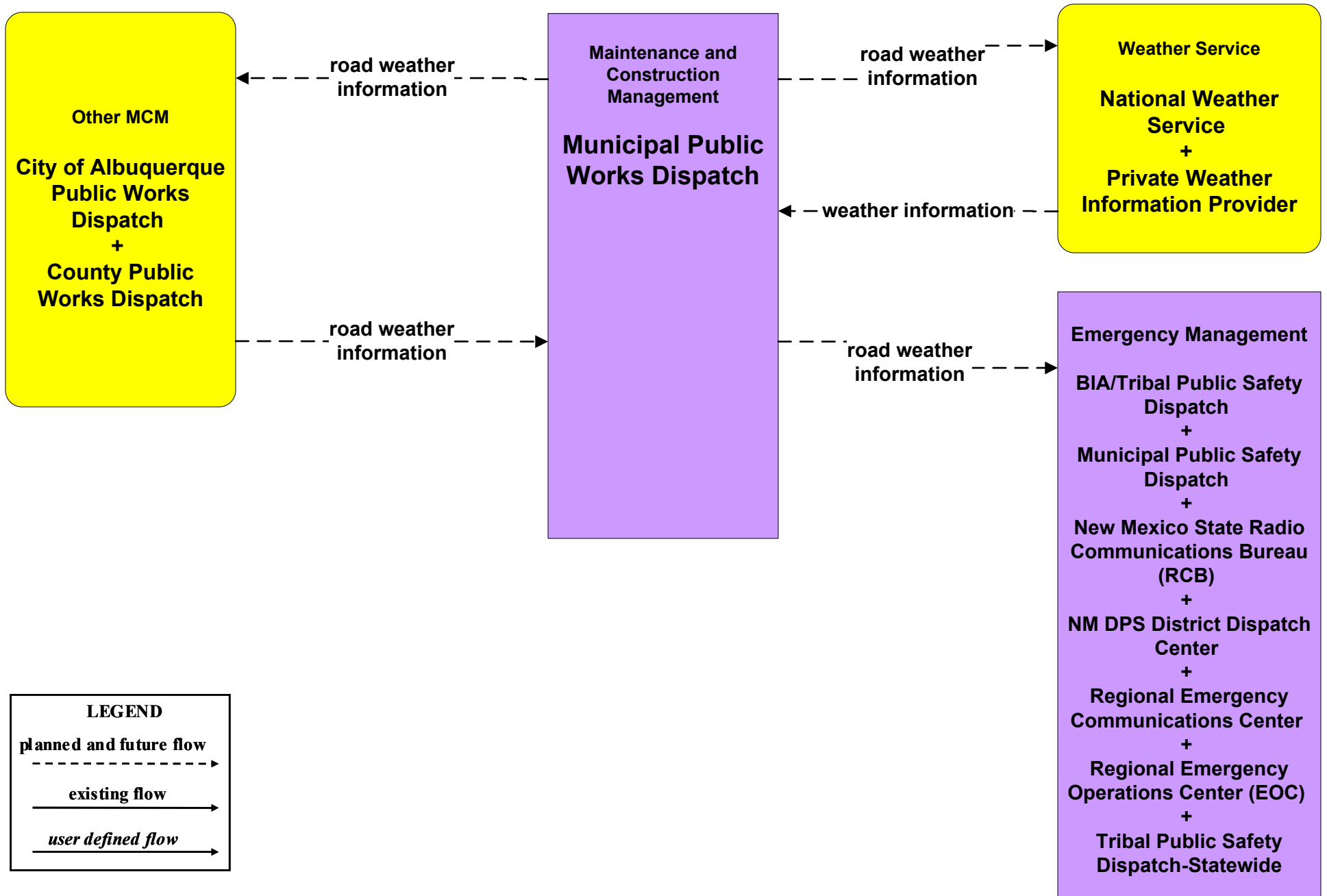
# EM09 - Evacuation and Reentry Management Regional EOC (1 of 2)



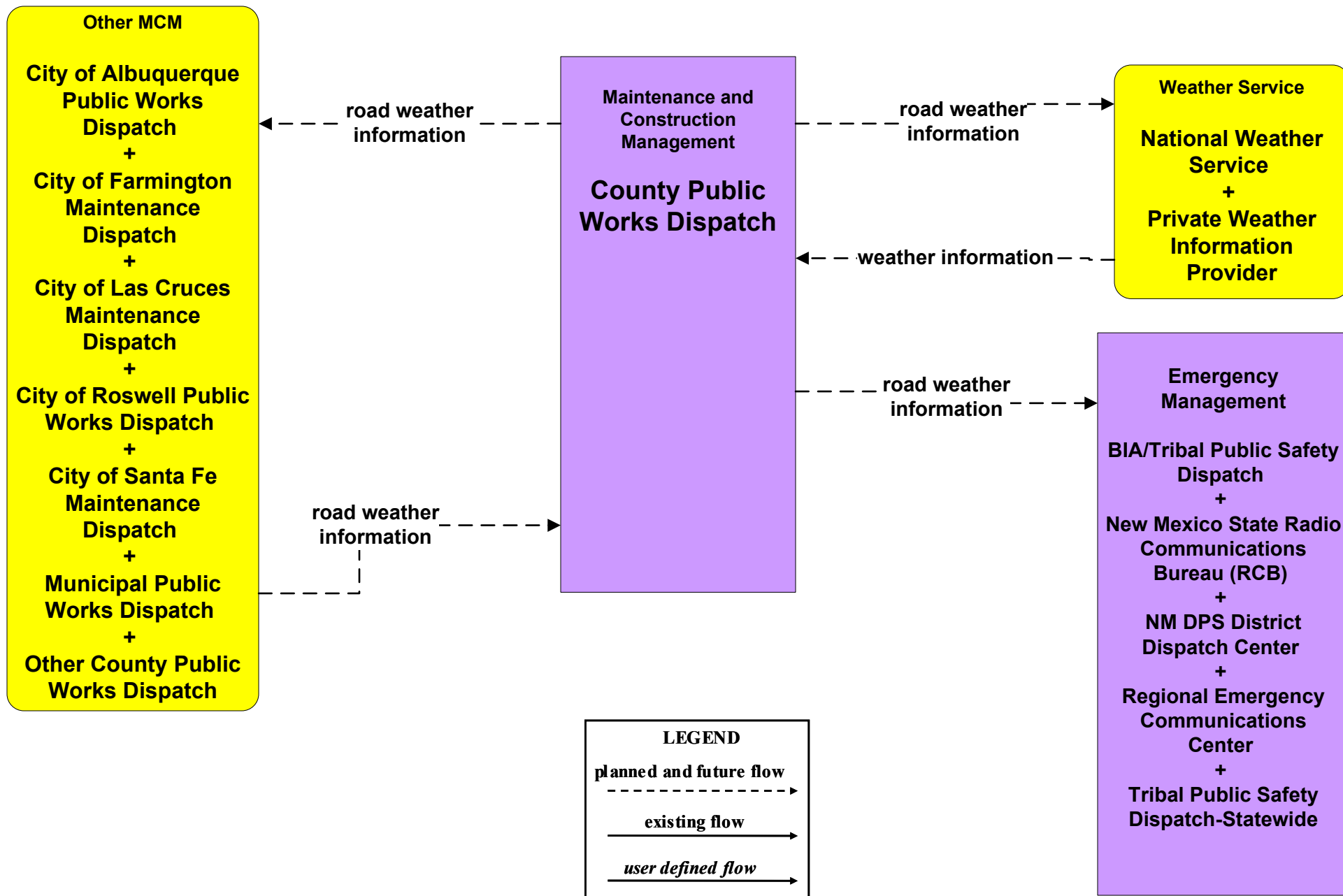
**MC04 - Weather Information Processing and Distribution**  
**NMDOT (1 of 8)**



## MC04 - Weather Information Processing and Distribution Municipalities (1 of 2)

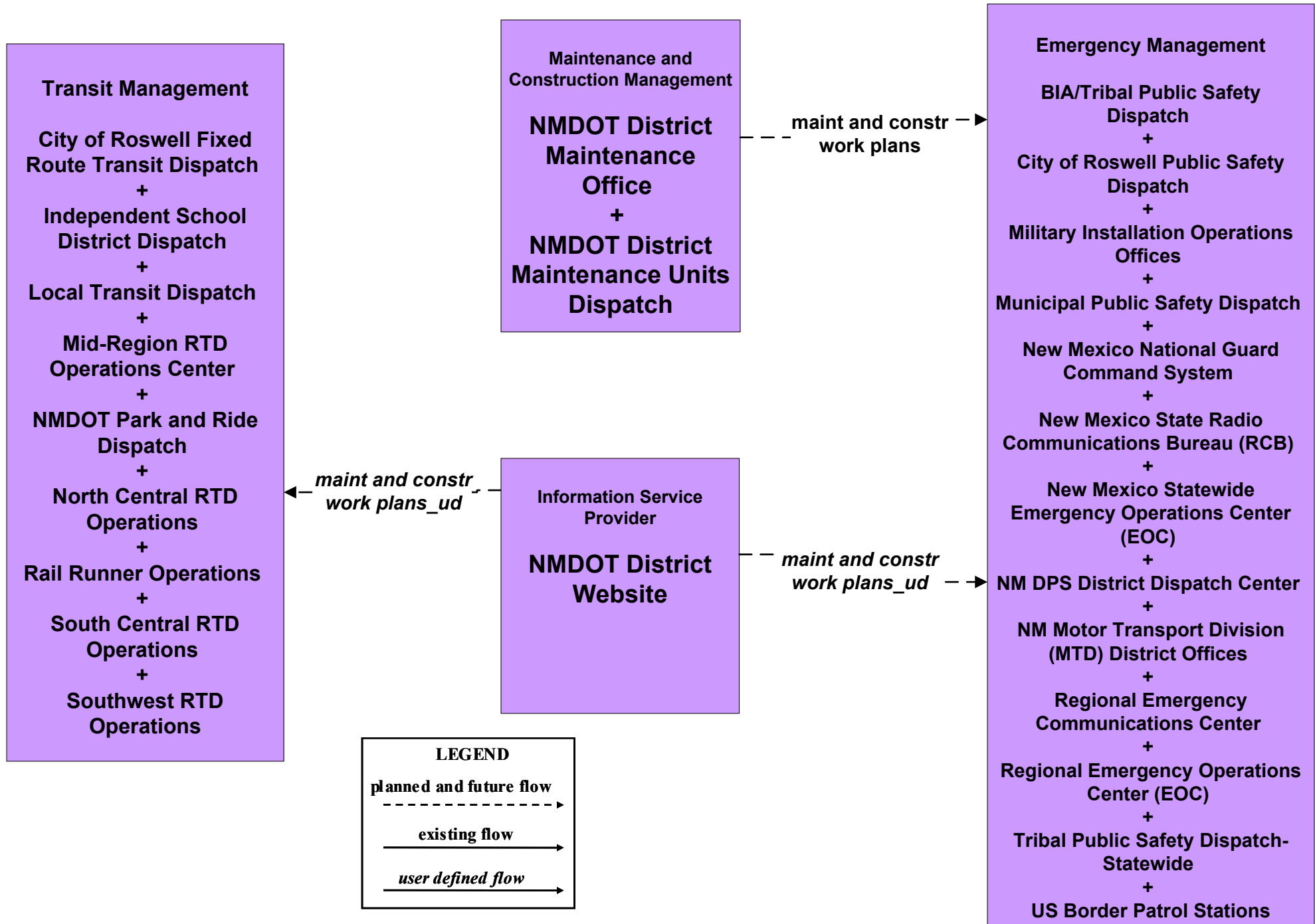


## MC04 - Weather Information Processing and Distribution Counties (1 of 2)



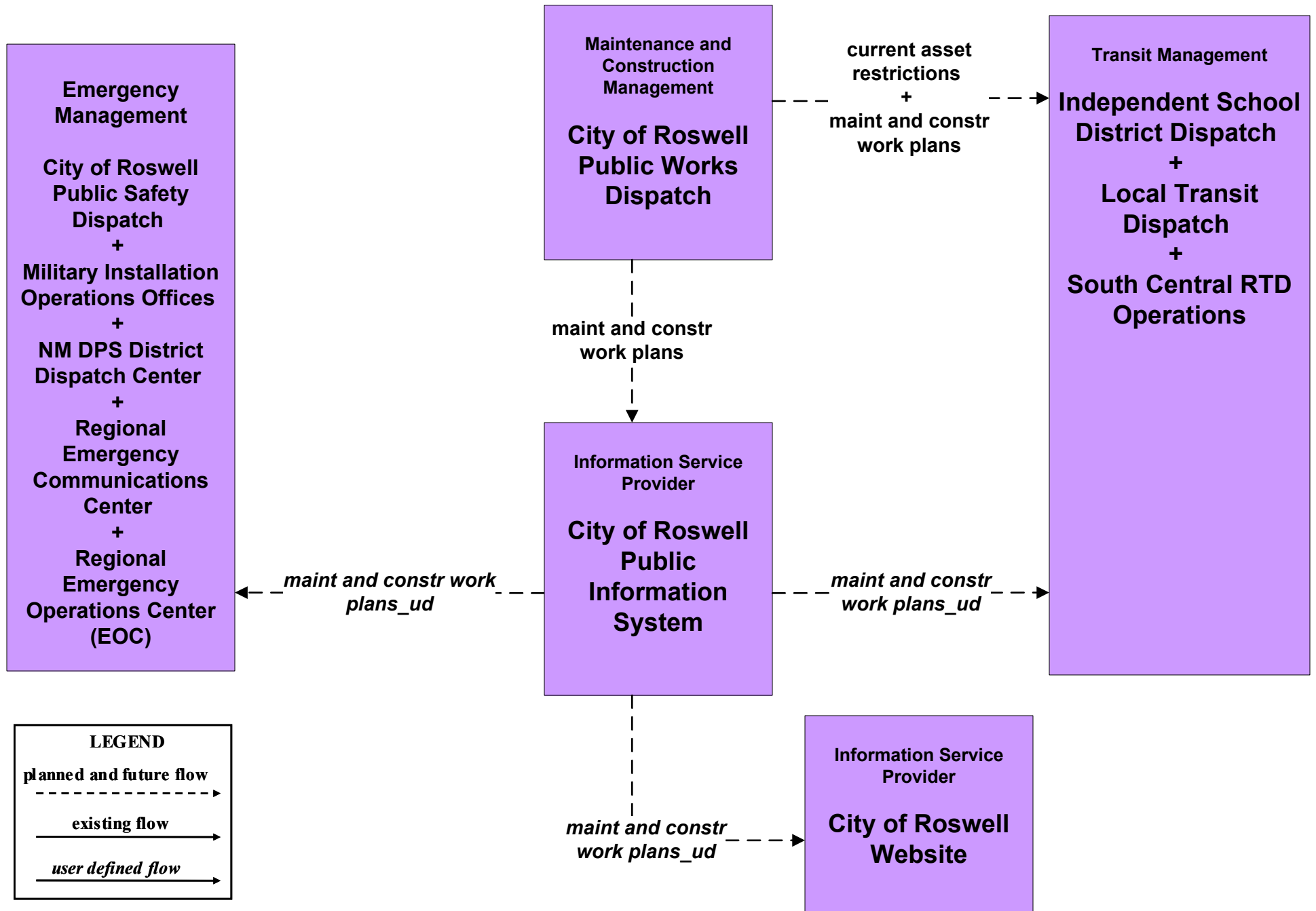
# MC10 - Maintenance and Construction Activity Coordination

## Activity Coordination - NMDOT (3 of 3)

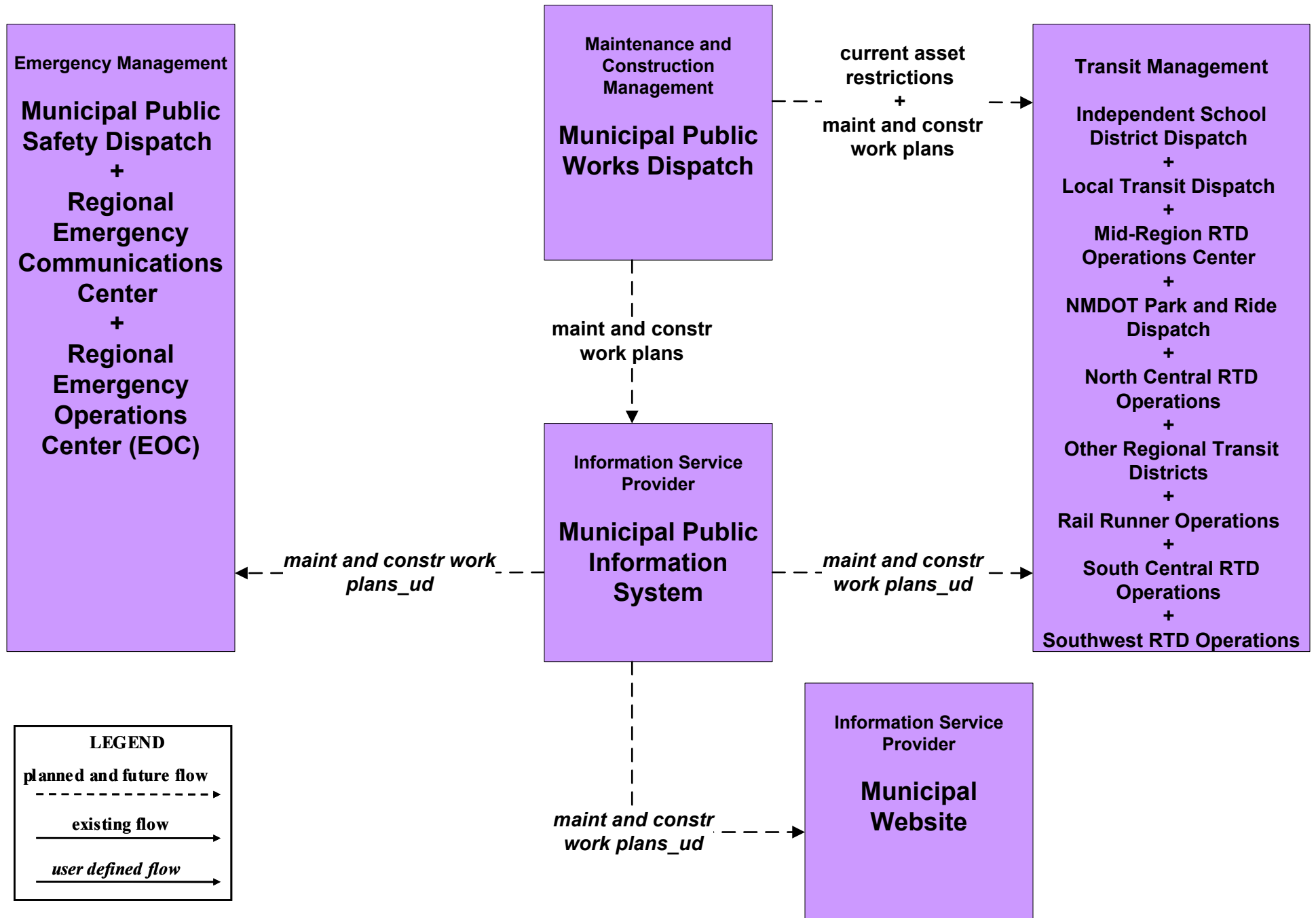


# MC10 - Maintenance and Construction Activity Coordination

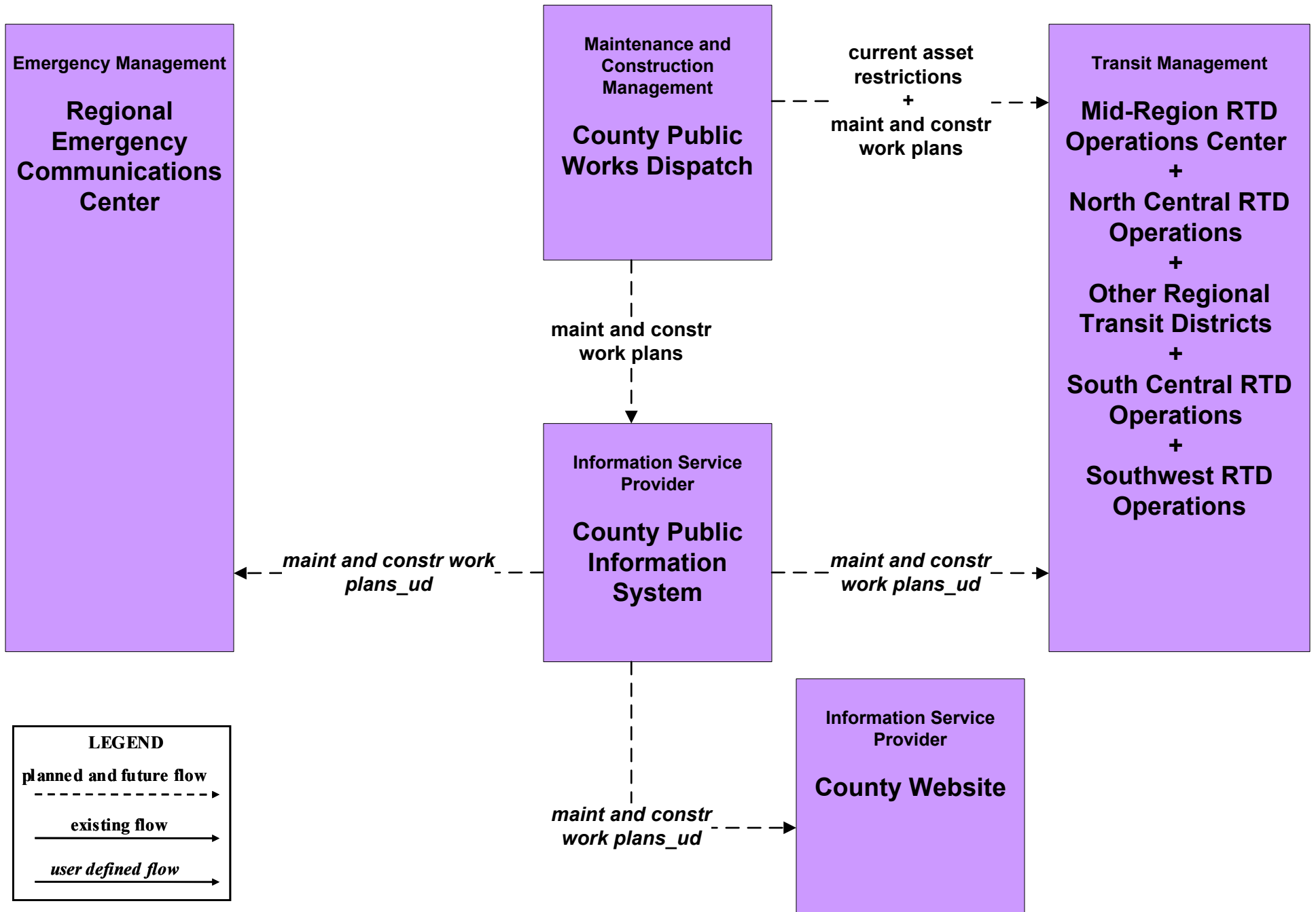
## City of Roswell (2 of 2)



## MC10 - Maintenance and Construction Activity Coordination Municipalities (2 of 2)

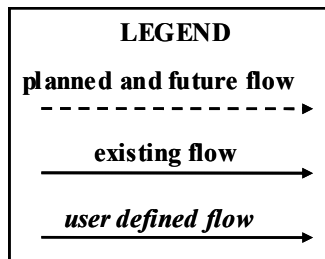
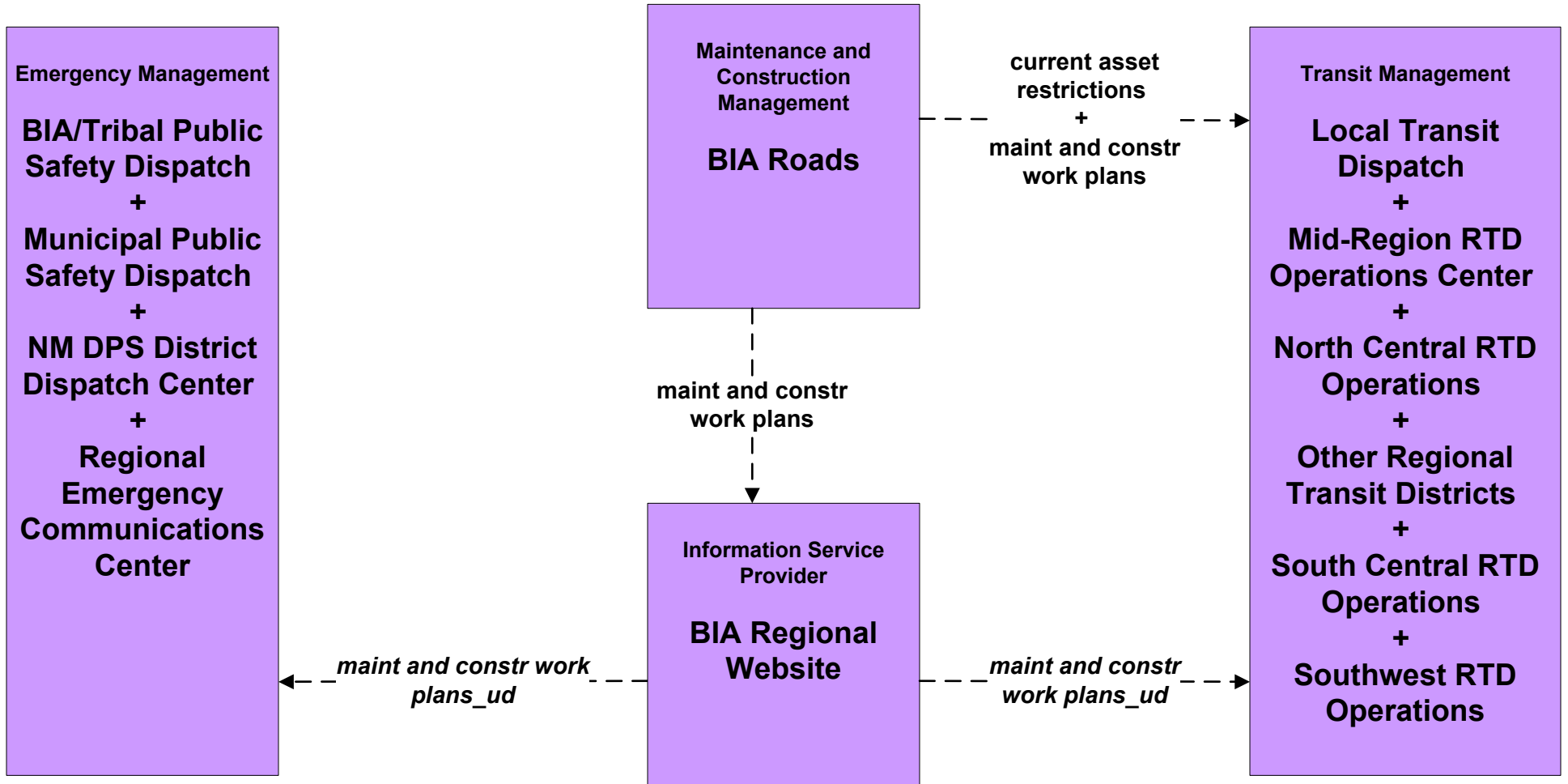


## MC10 - Maintenance and Construction Activity Coordination Counties (2 of 2)





## MC10 - Maintenance and Construction Activity Coordination BIA (2 of 2)



## MC10 - Maintenance and Construction Activity Coordination Tribal (2 of 2)

