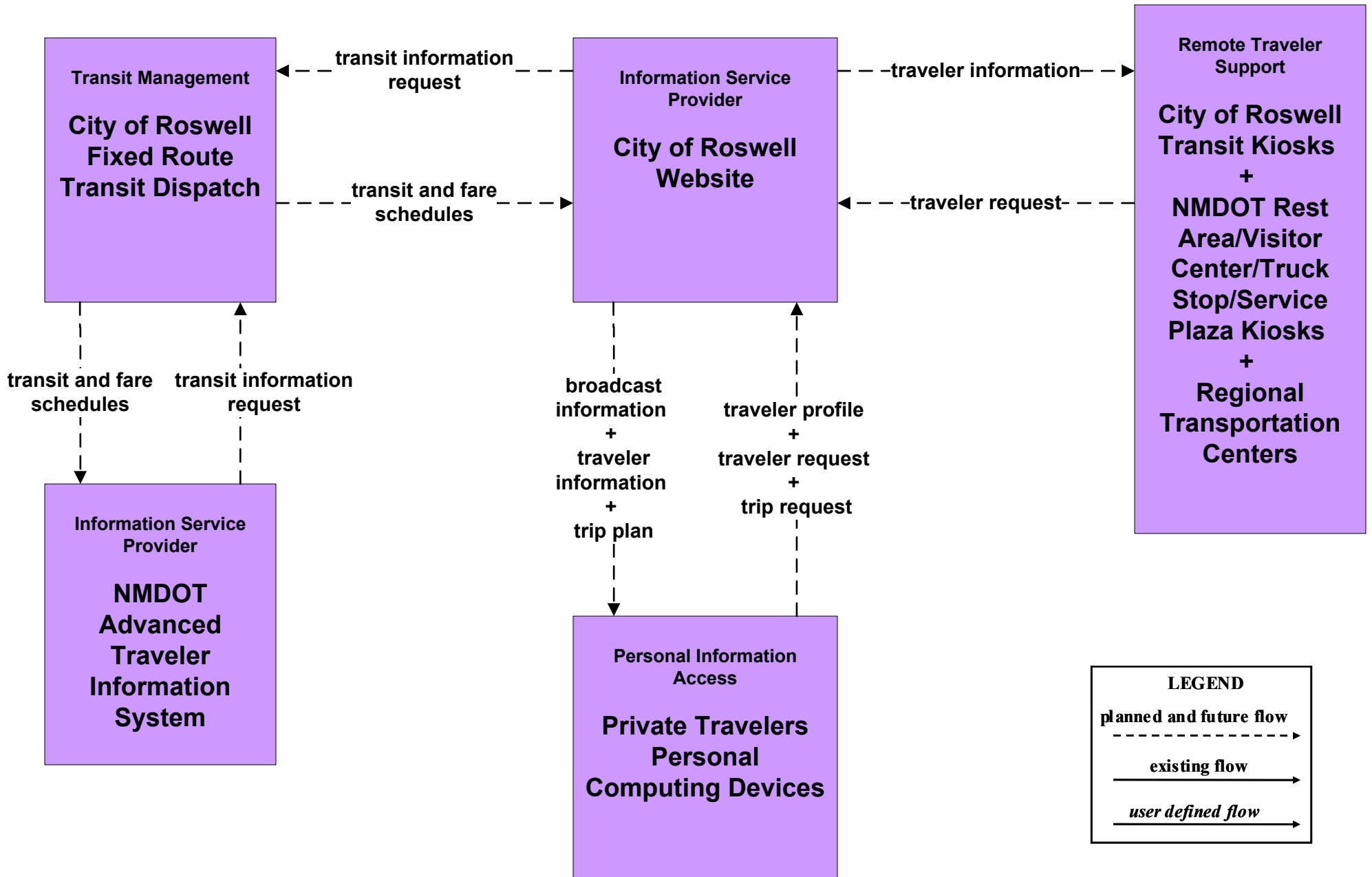
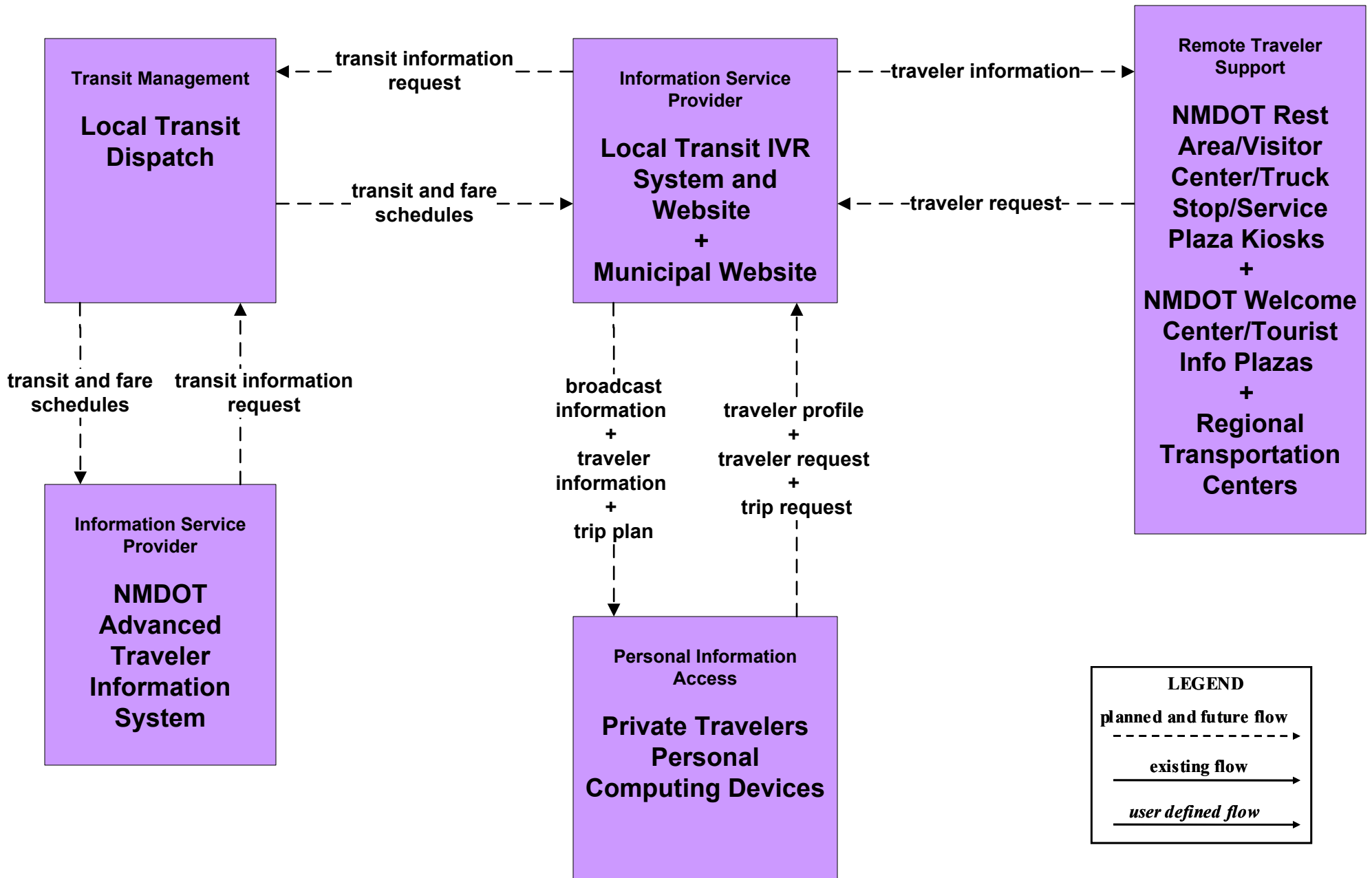


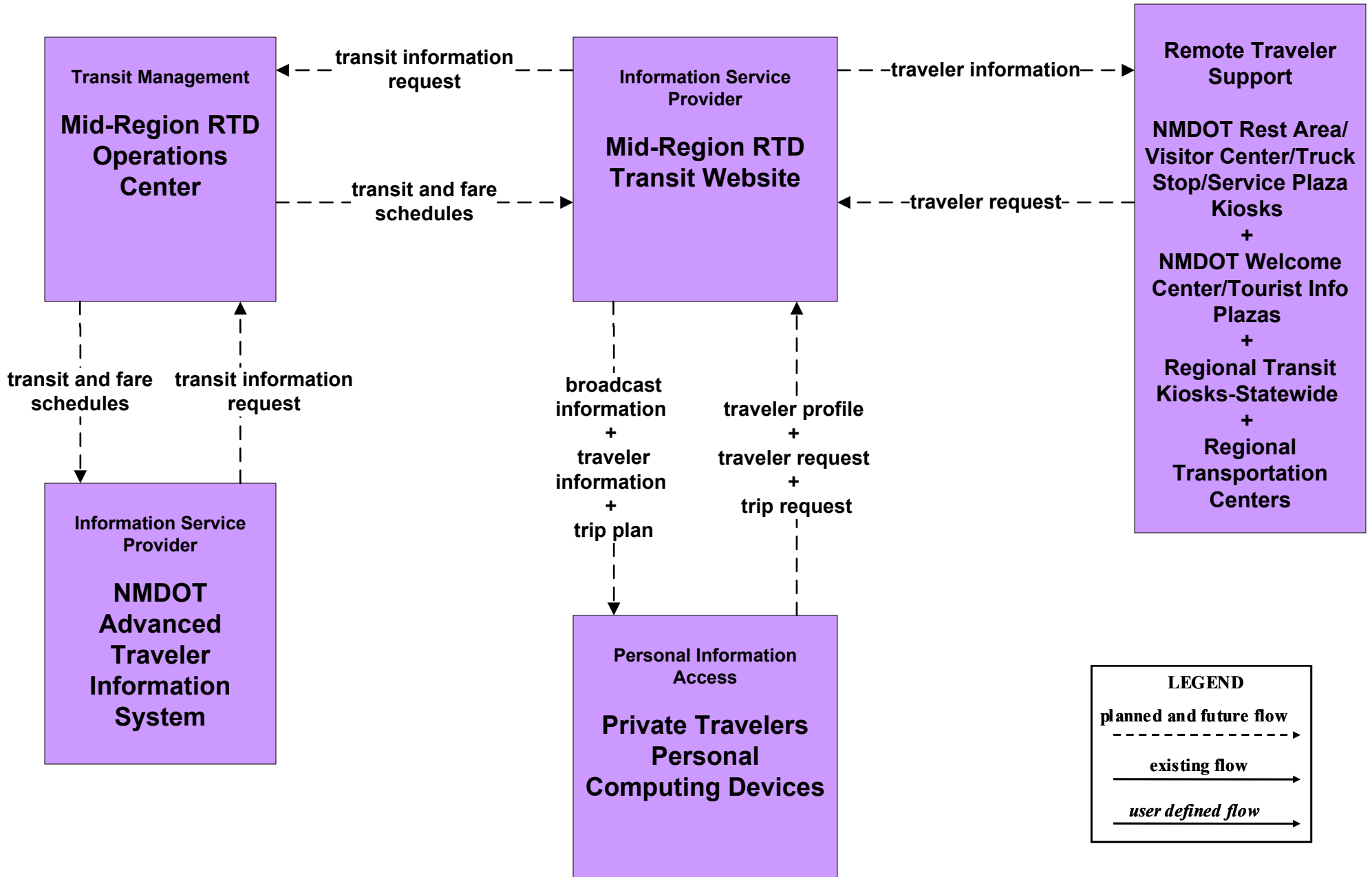
APTS8 - Transit Traveler Information City of Roswell



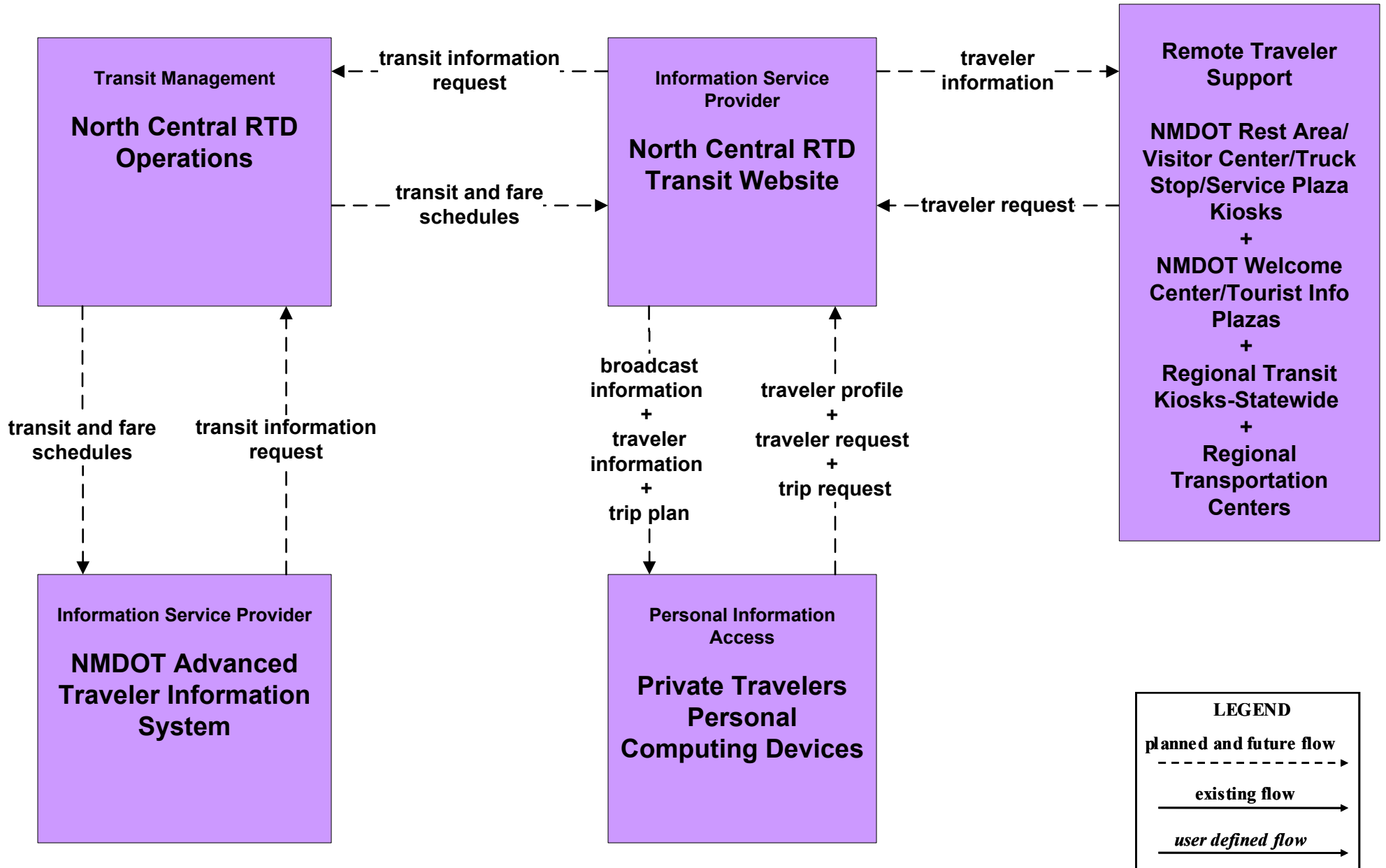
APTS8 - Transit Traveler Information Local Transit Operations



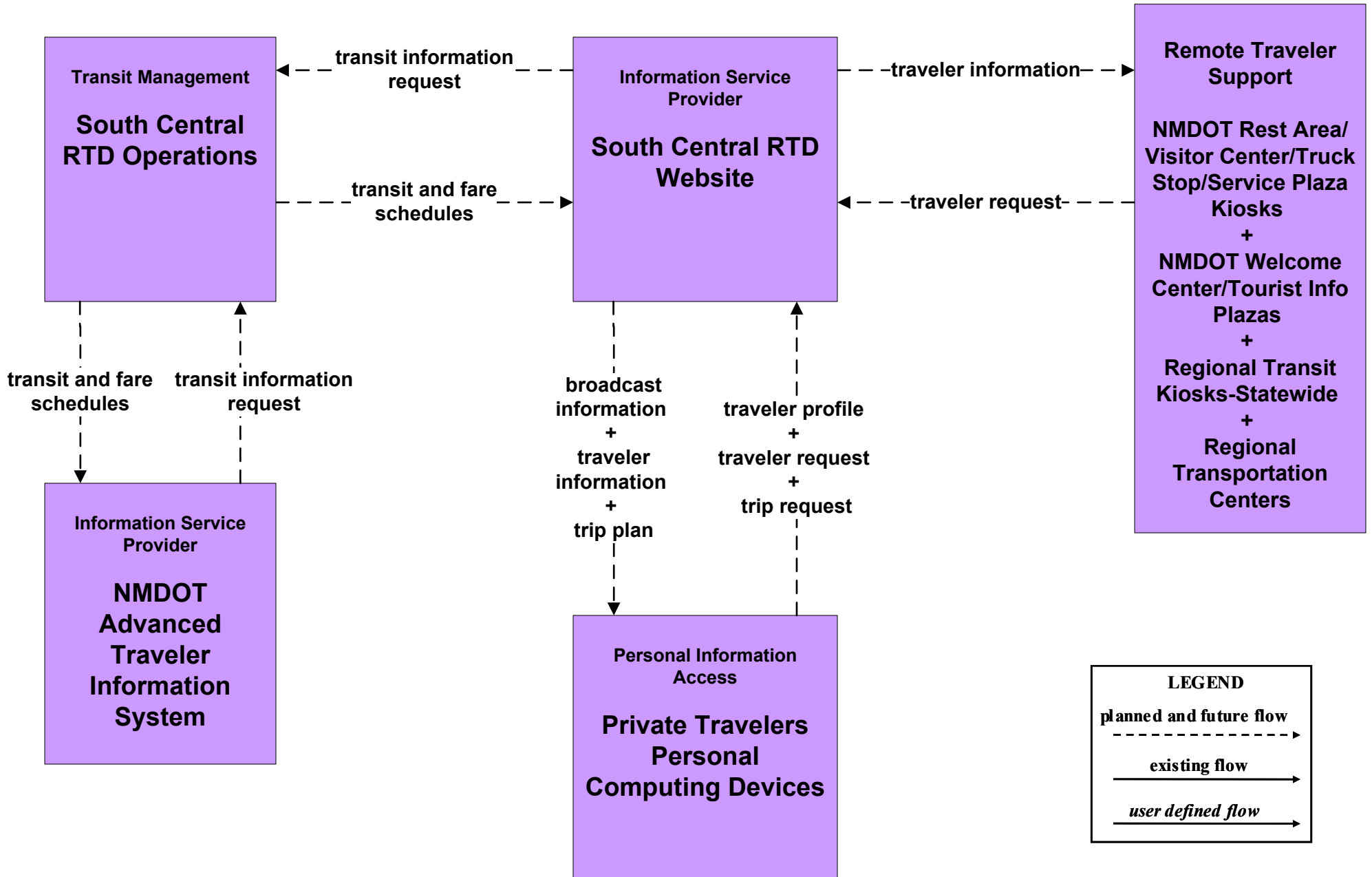
APTS8 - Transit Traveler Information MidRTD Operations



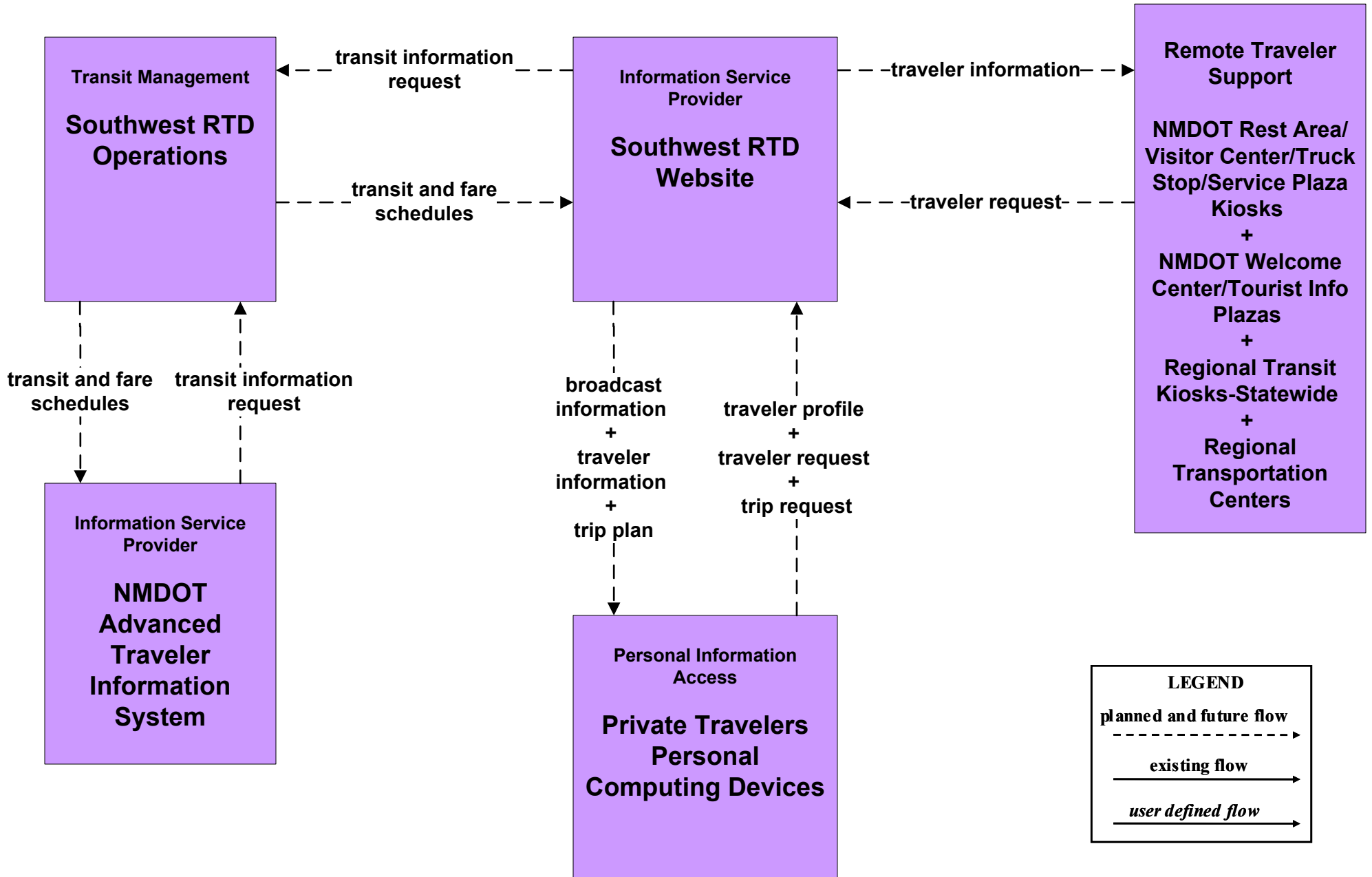
APTS8 - Transit Traveler Information North Central RTD



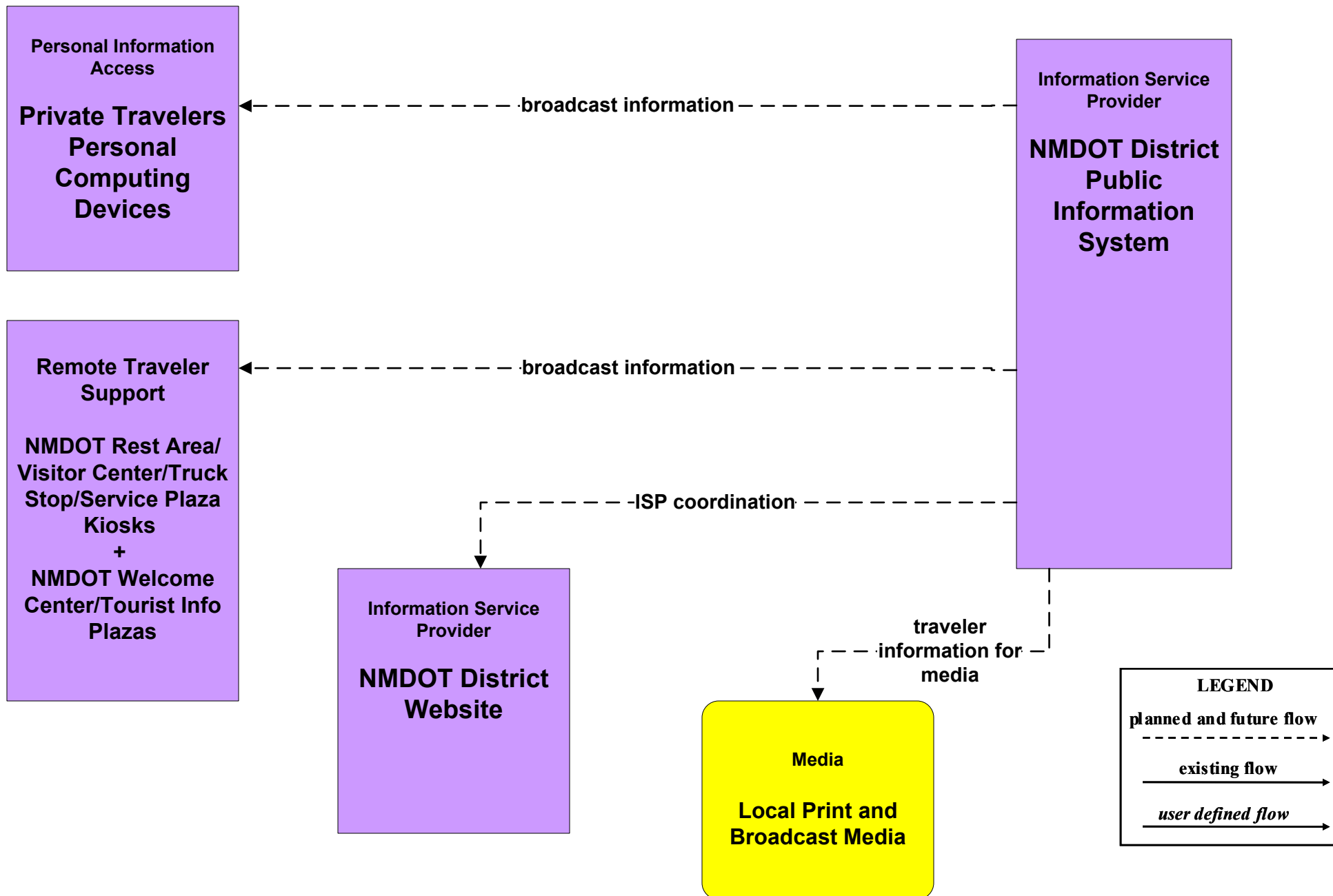
APTS8 - Transit Traveler Information South Central RTD



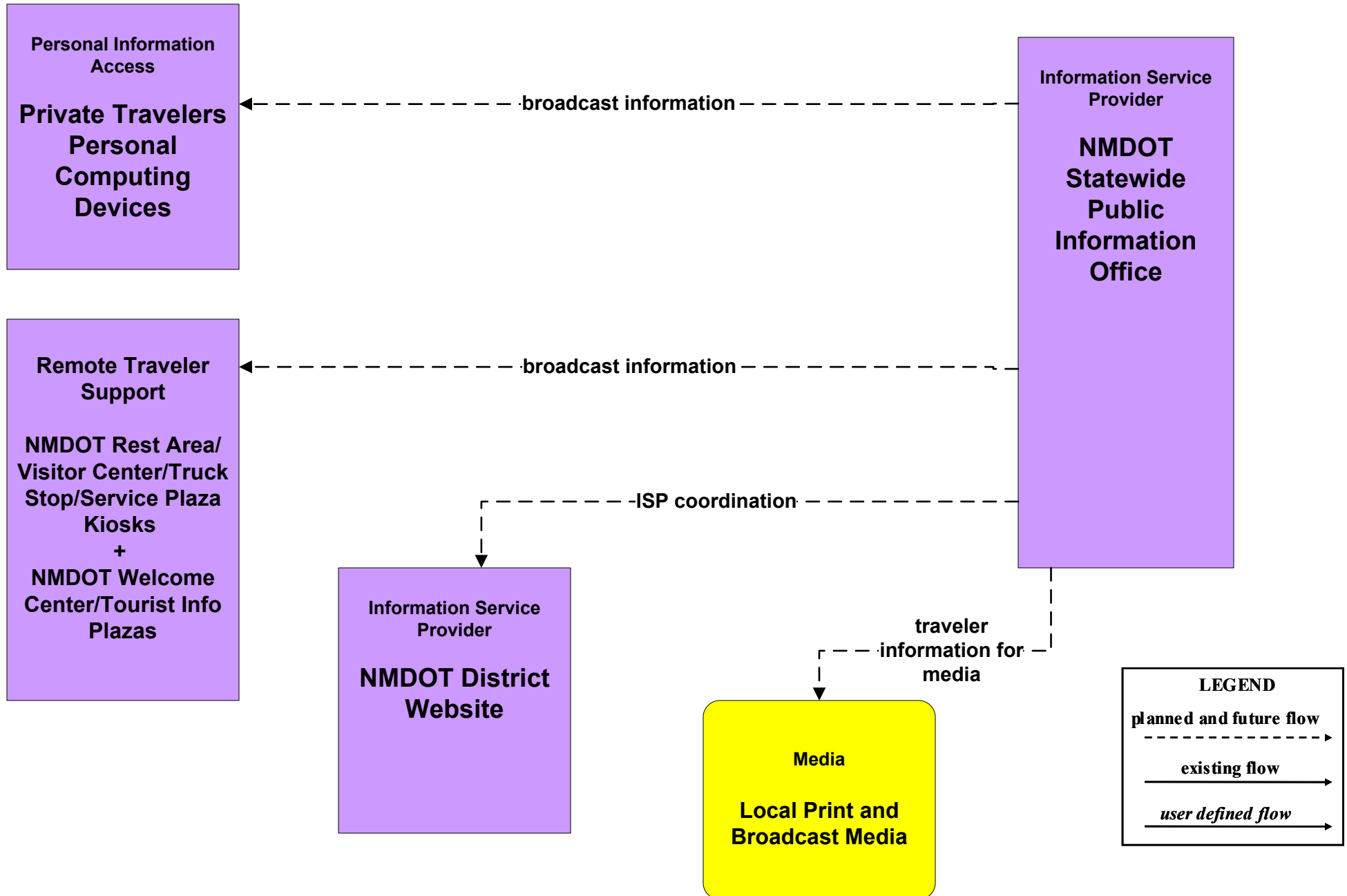
APTS8 - Transit Traveler Information Southwest RTD Operations



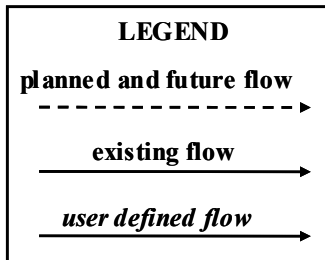
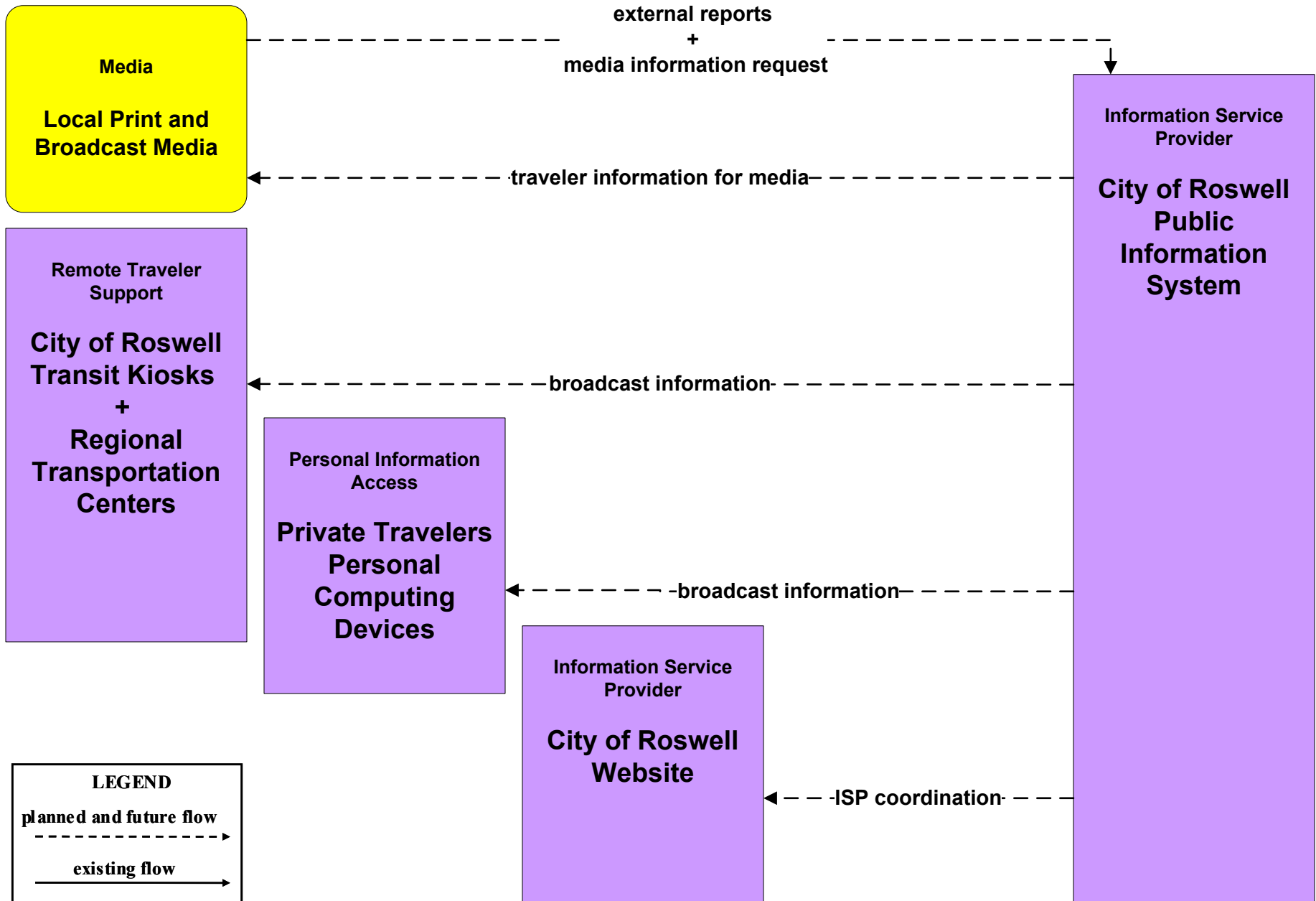
**ATIS1 - Broadcast Traveler Information
NMDOT District Public Information System (Outputs)**



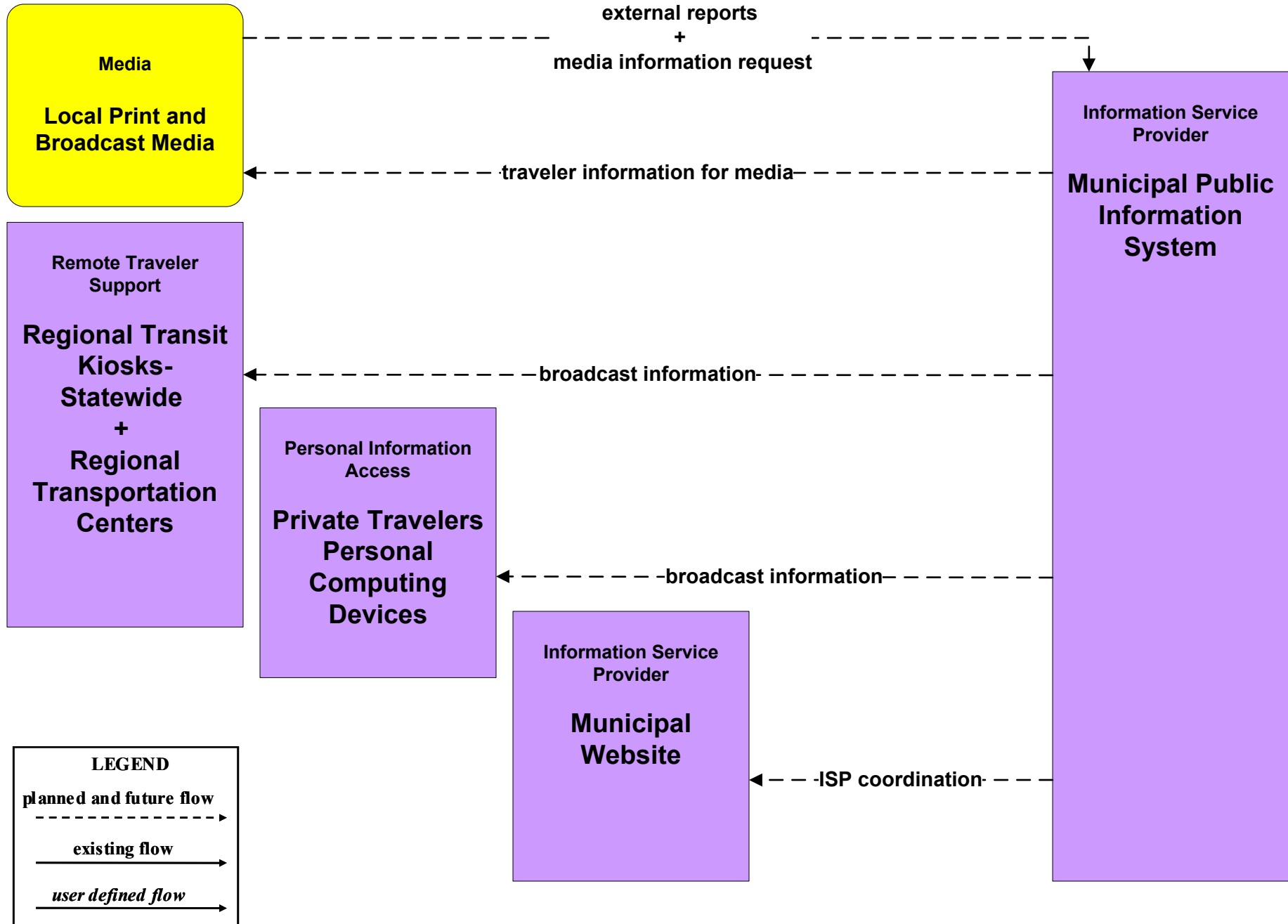
**ATIS1 - Broadcast Traveler Information
NMDOT Public Information System (Outputs)**



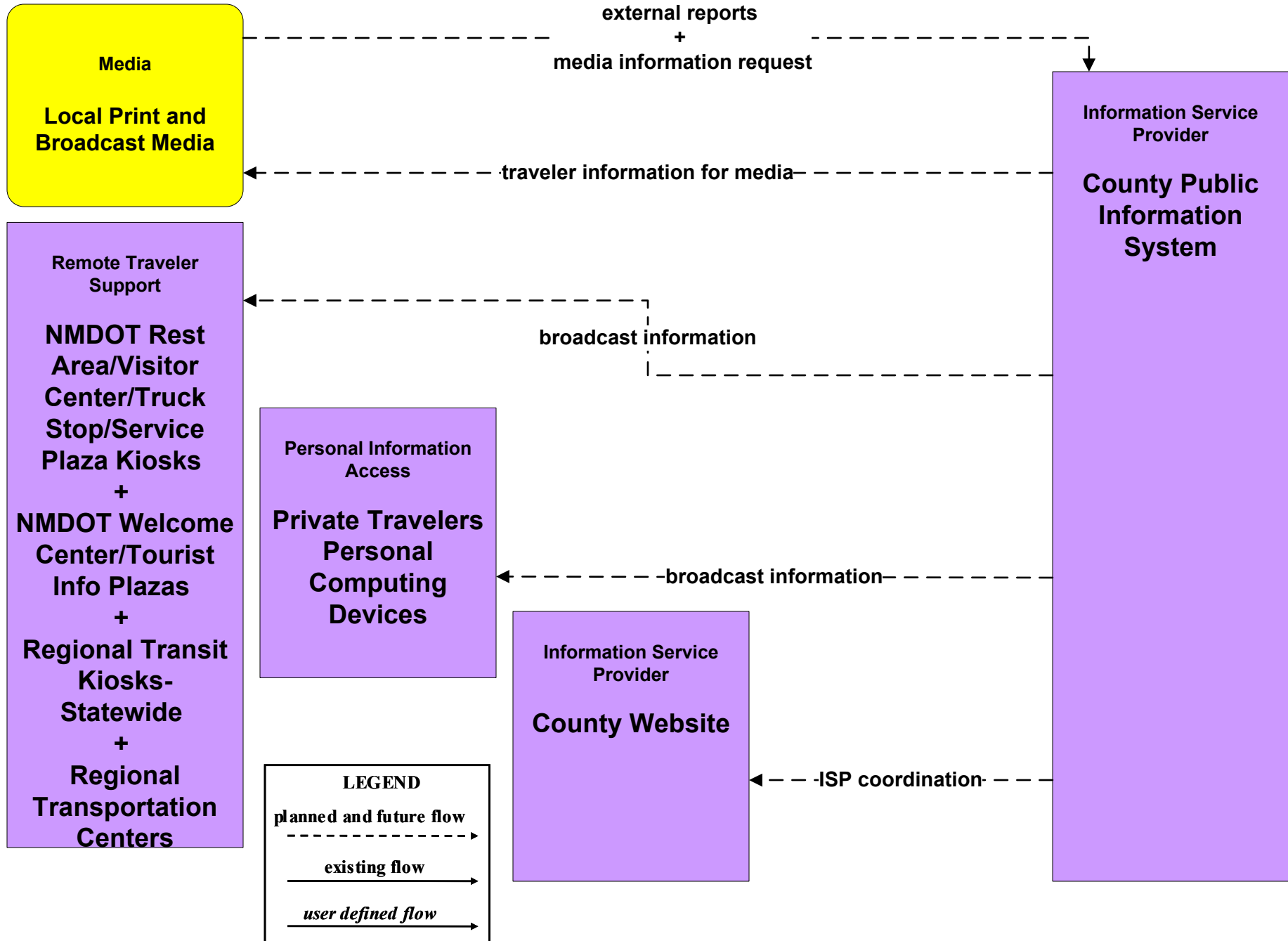
ATIS1 - Broadcast Traveler Information City of Roswell (Outputs)



ATIS1 - Broadcast Traveler Information Municipal Public Information System (Outputs)

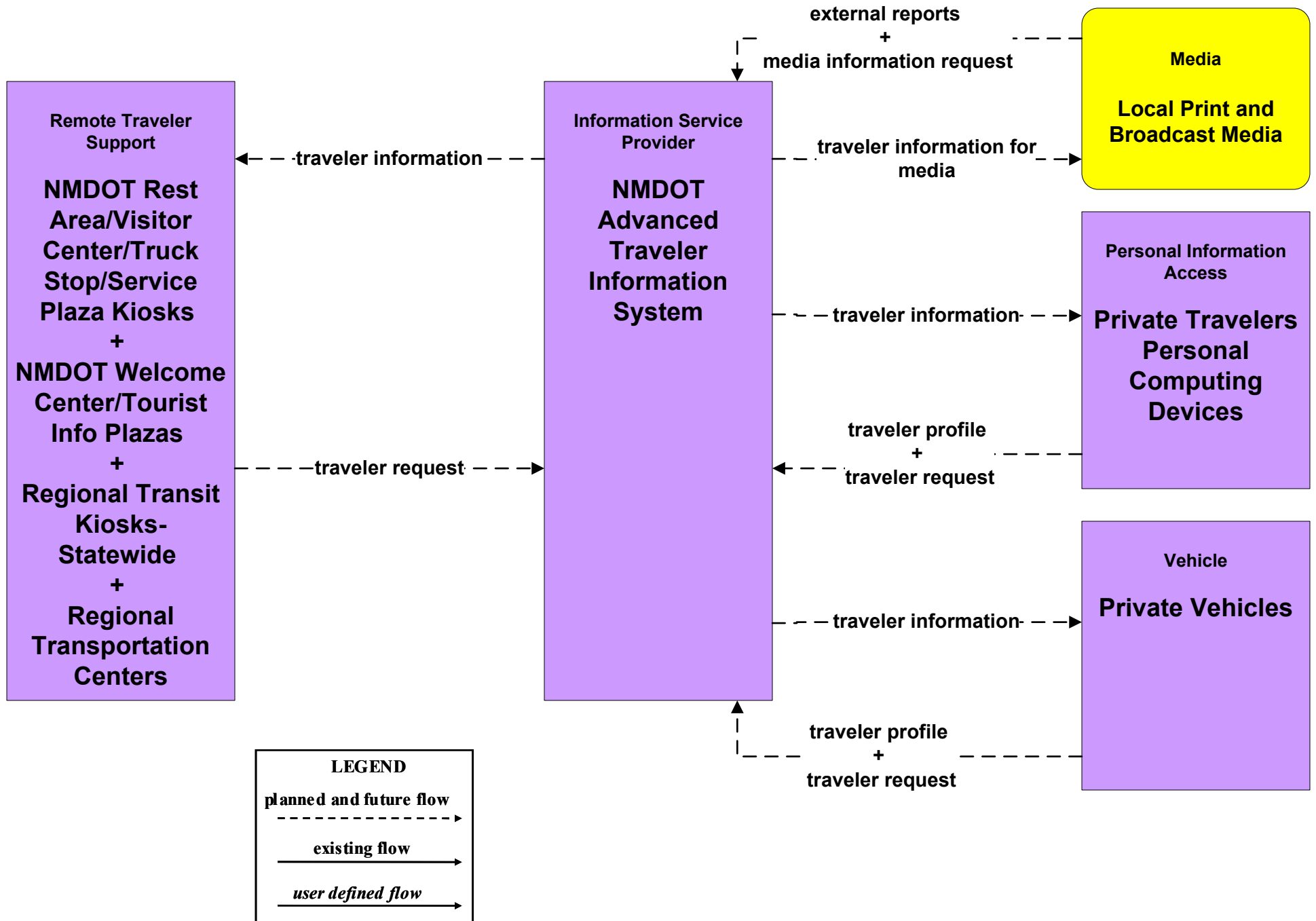


ATIS1 - Broadcast Traveler Information County Public Information System (Outputs)

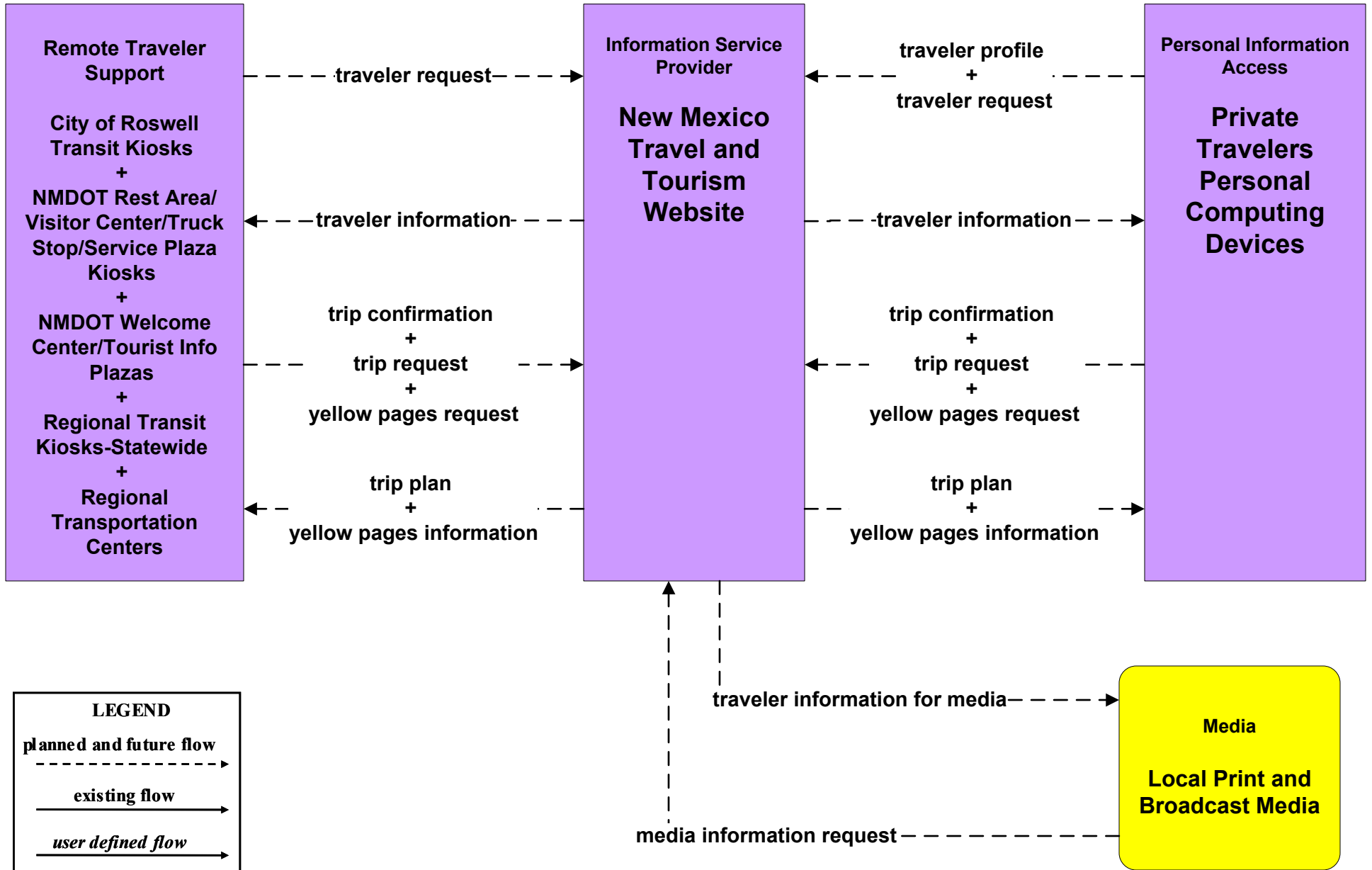


ATIS2 - Interactive Traveler Information

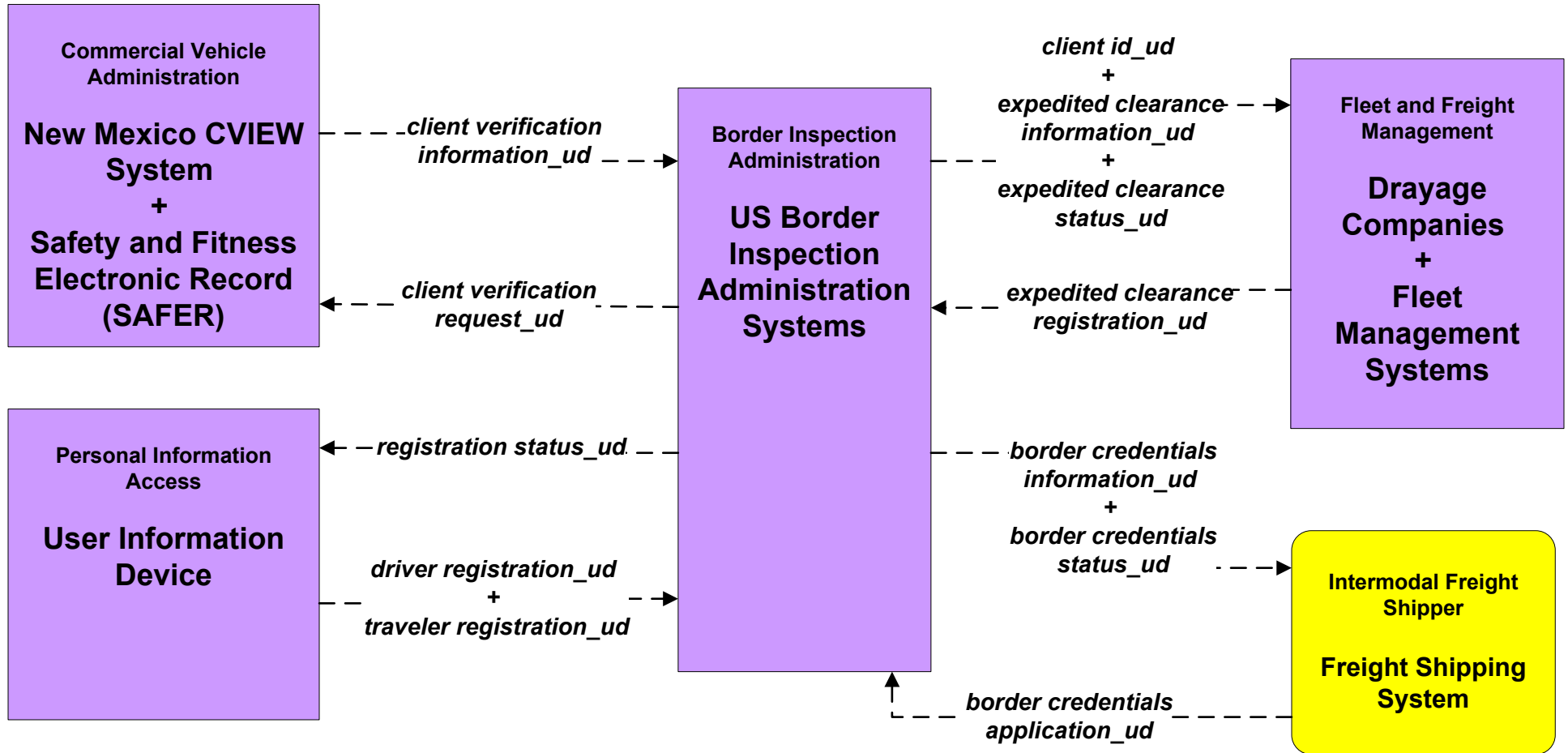
NMDOT (2 of 2)



ATIS2 - Interactive Traveler Information **New Mexico Travel and Tourism (Outputs) (3 of 3)**

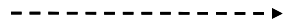


CVO05 - International Border Registration US Border Inspection Administration

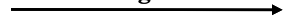


LEGEND

planned and future flow



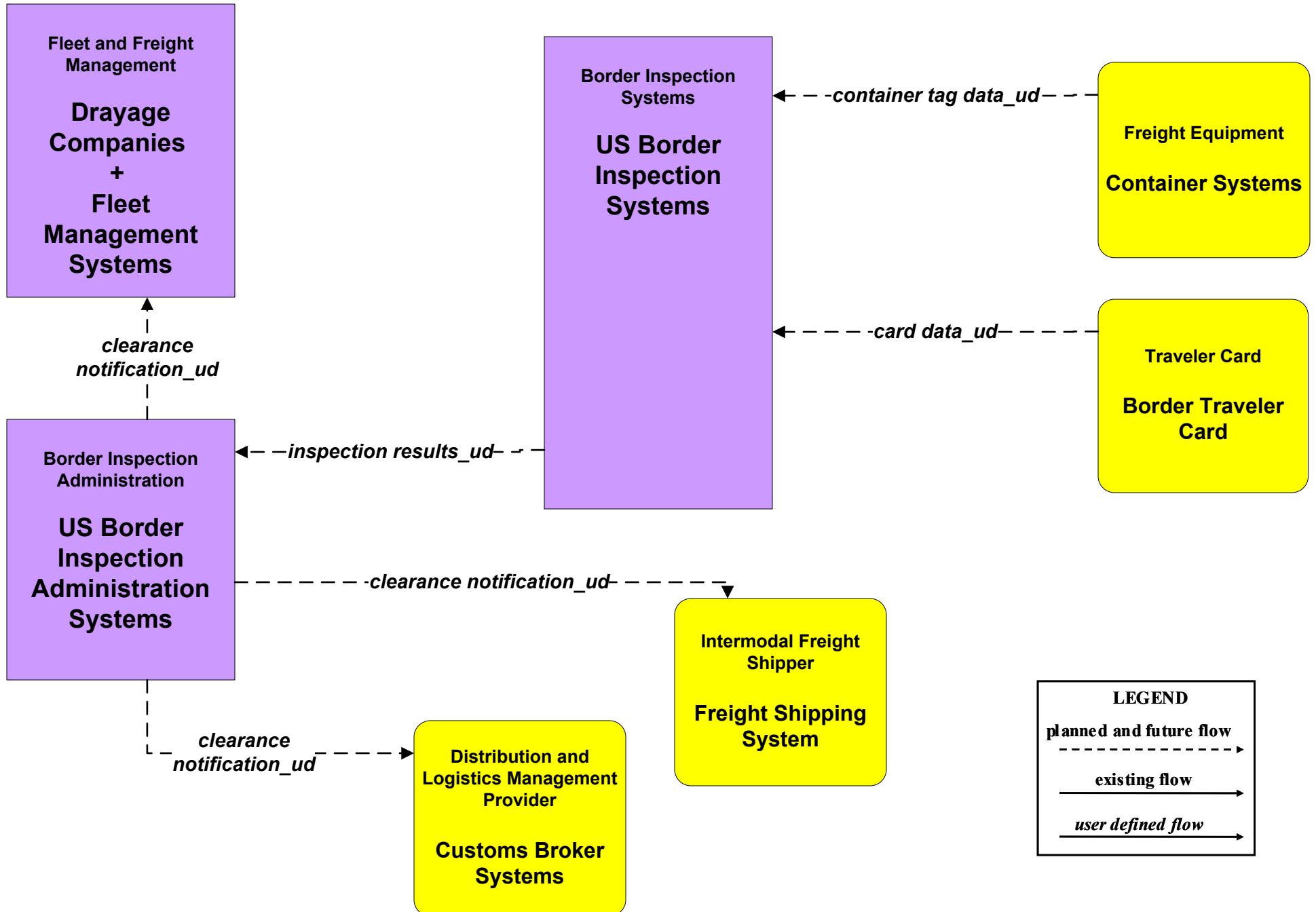
existing flow



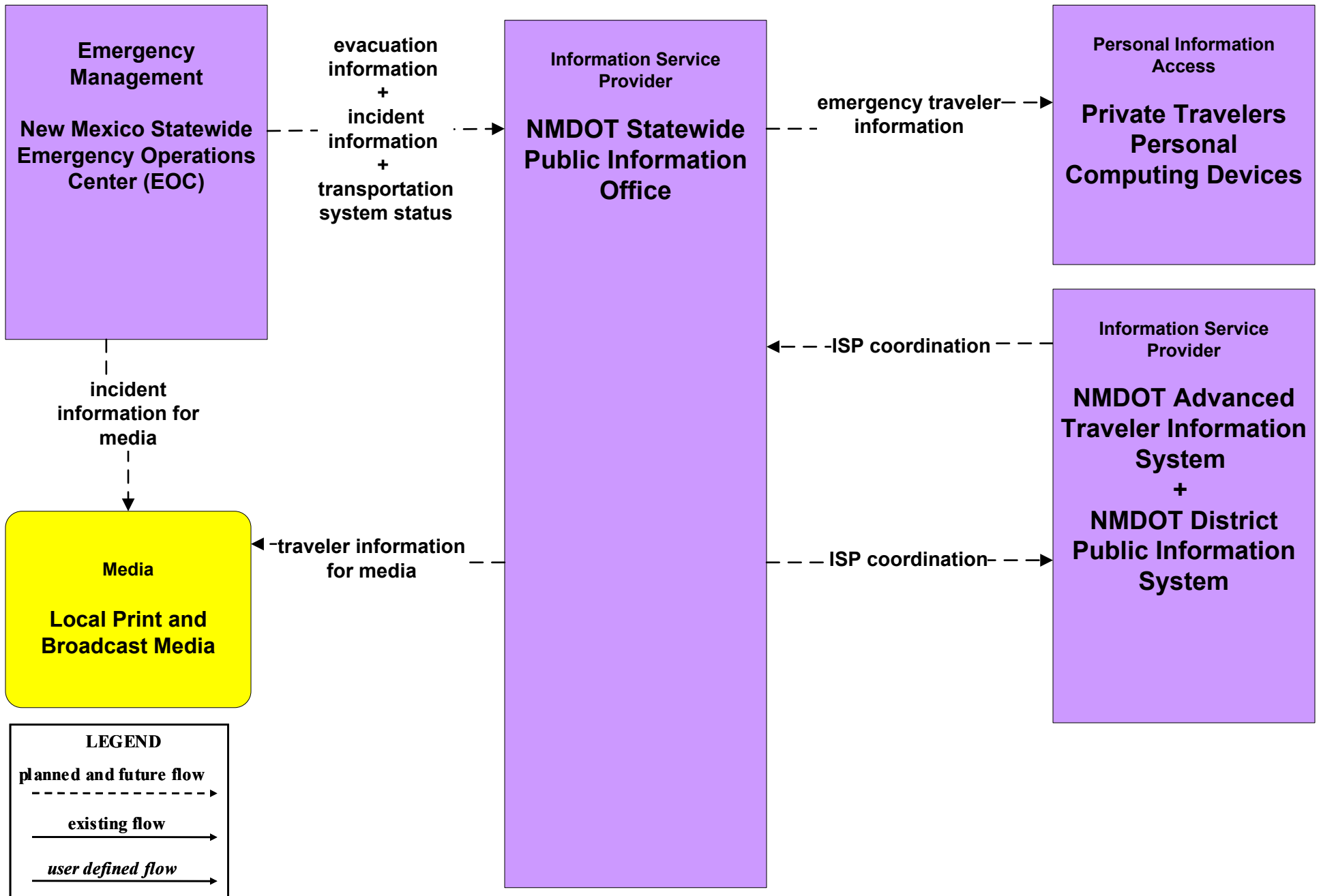
user defined flow



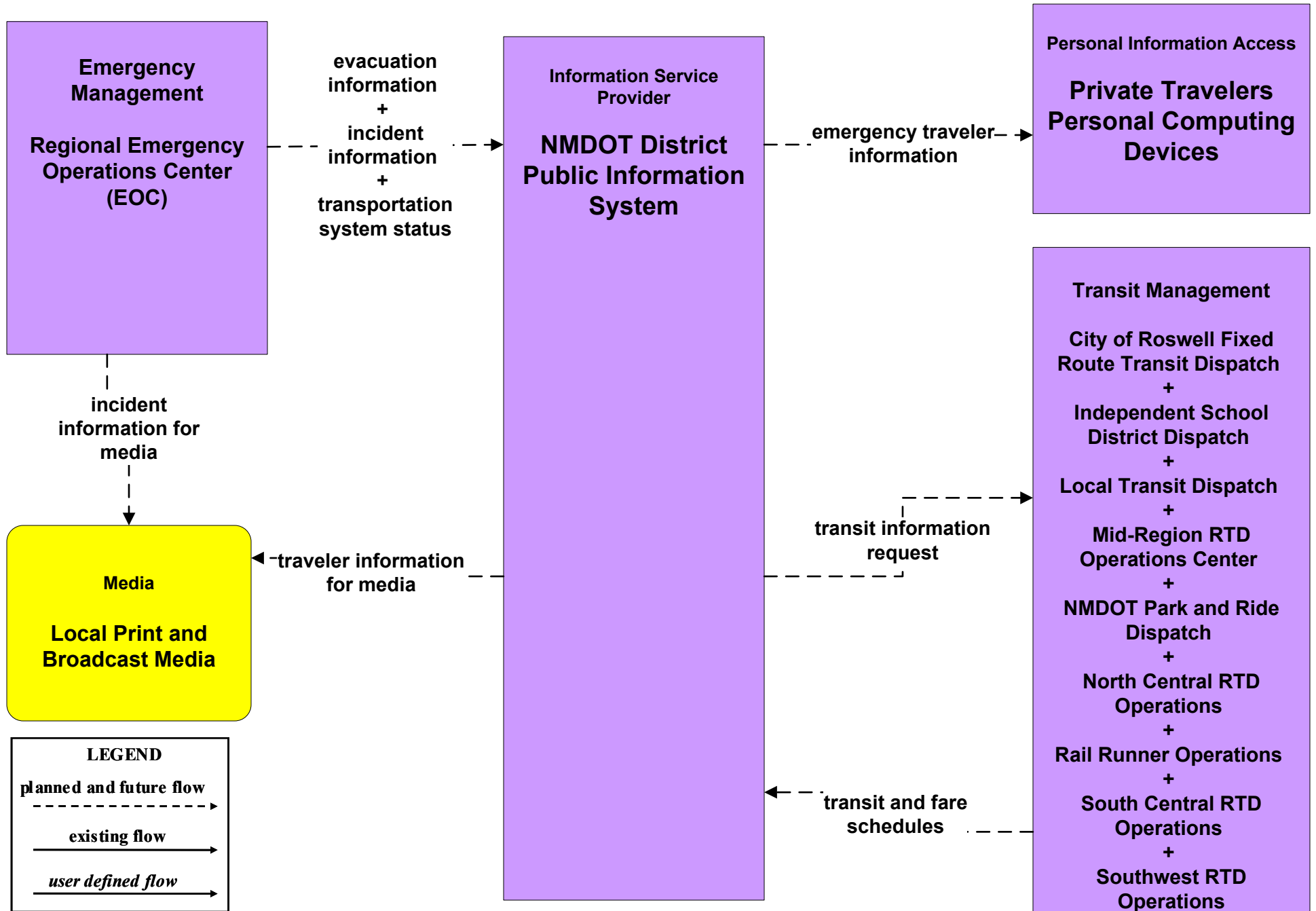
CVO05 - International Border Inspection
US Border Inspection Administration (1 of 2)



EM10 - Disaster Traveler Information NMDOT Statewide Public Information Office

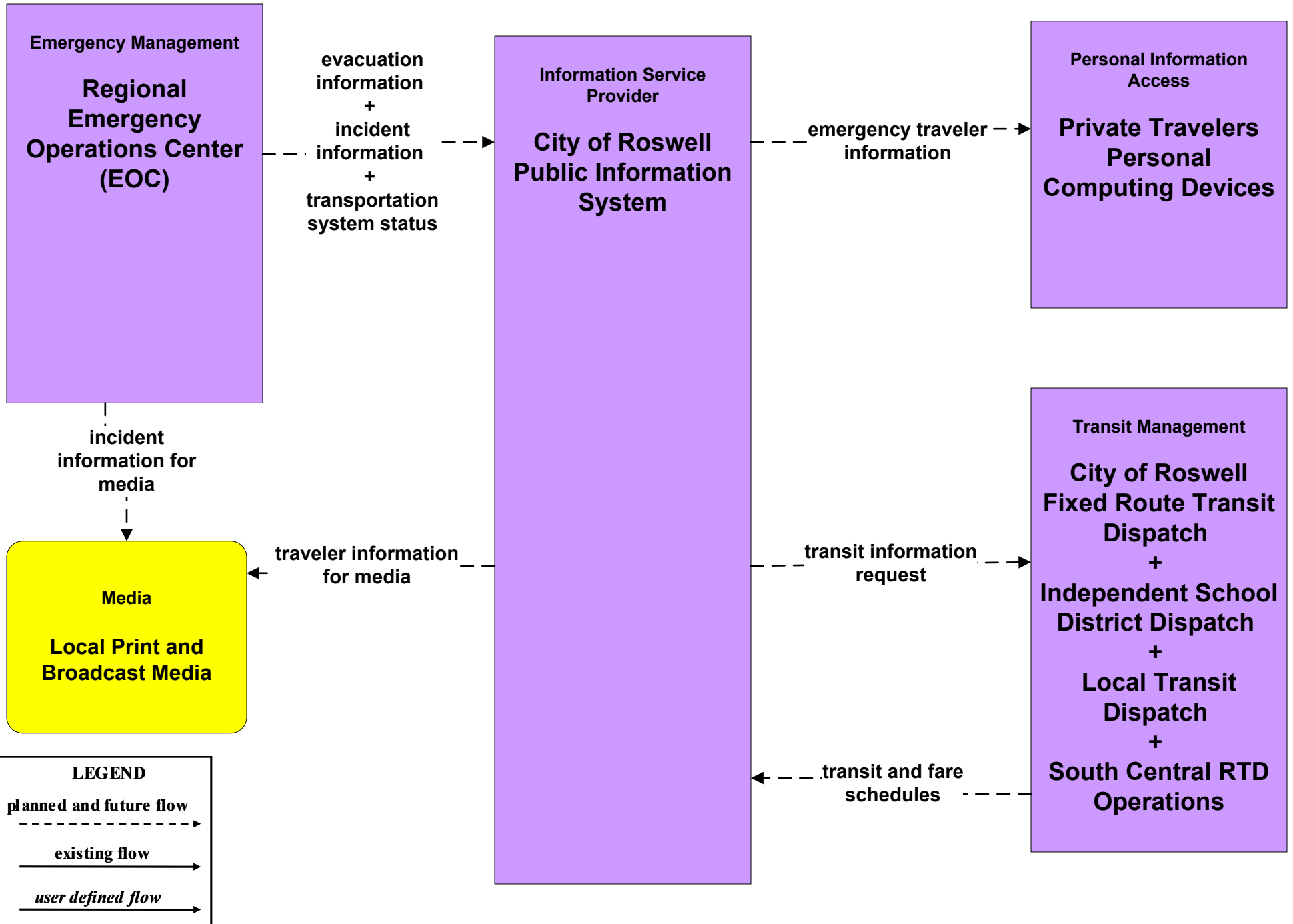


EM10 - Disaster Traveler Information NMDOT District Public Information System

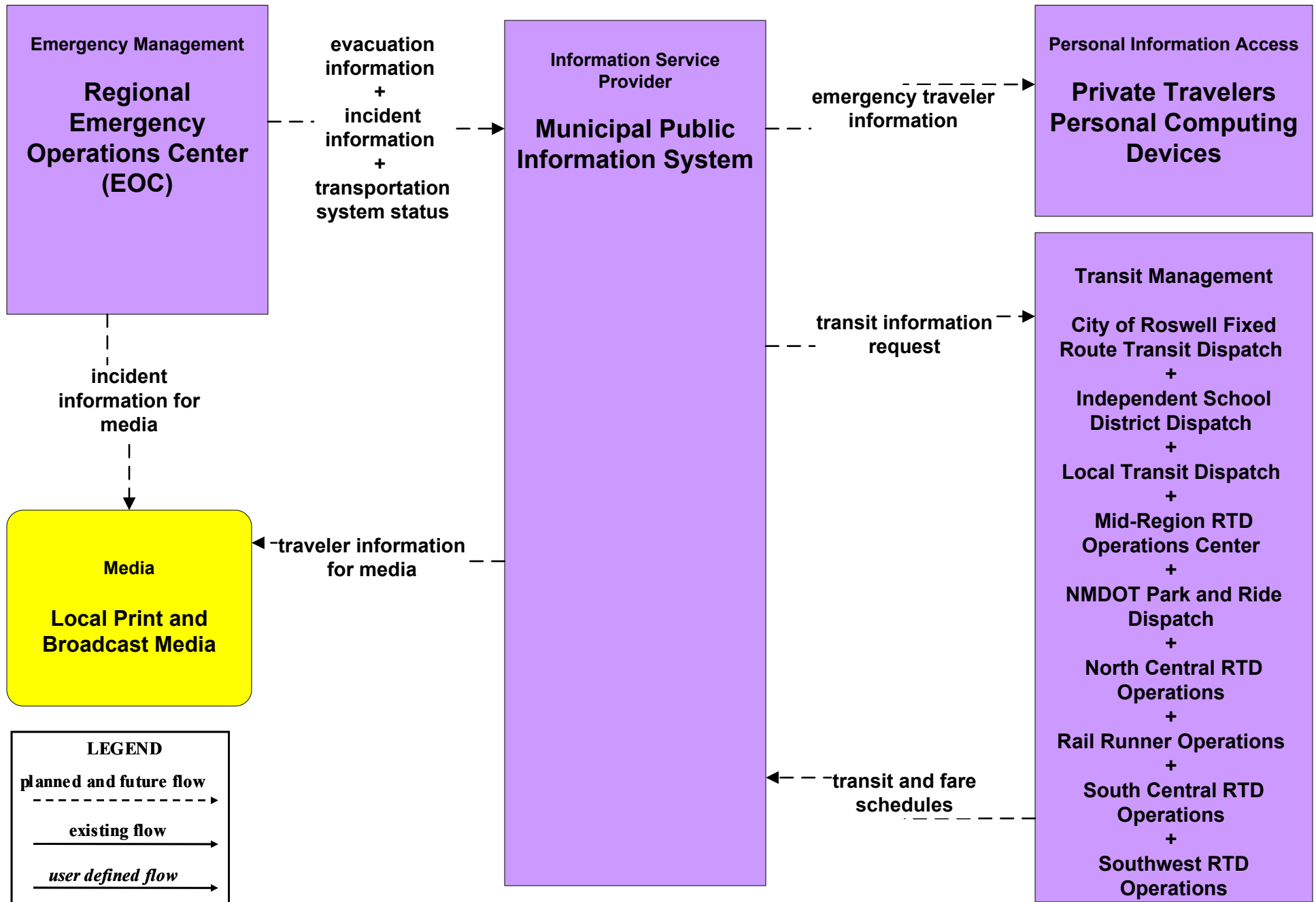


EM10 - Disaster Traveler Information

City of Roswell Public Information System



EM10 - Disaster Traveler Information Municipal Public Information Office



EM10 - Disaster Traveler Information County Public Information System

