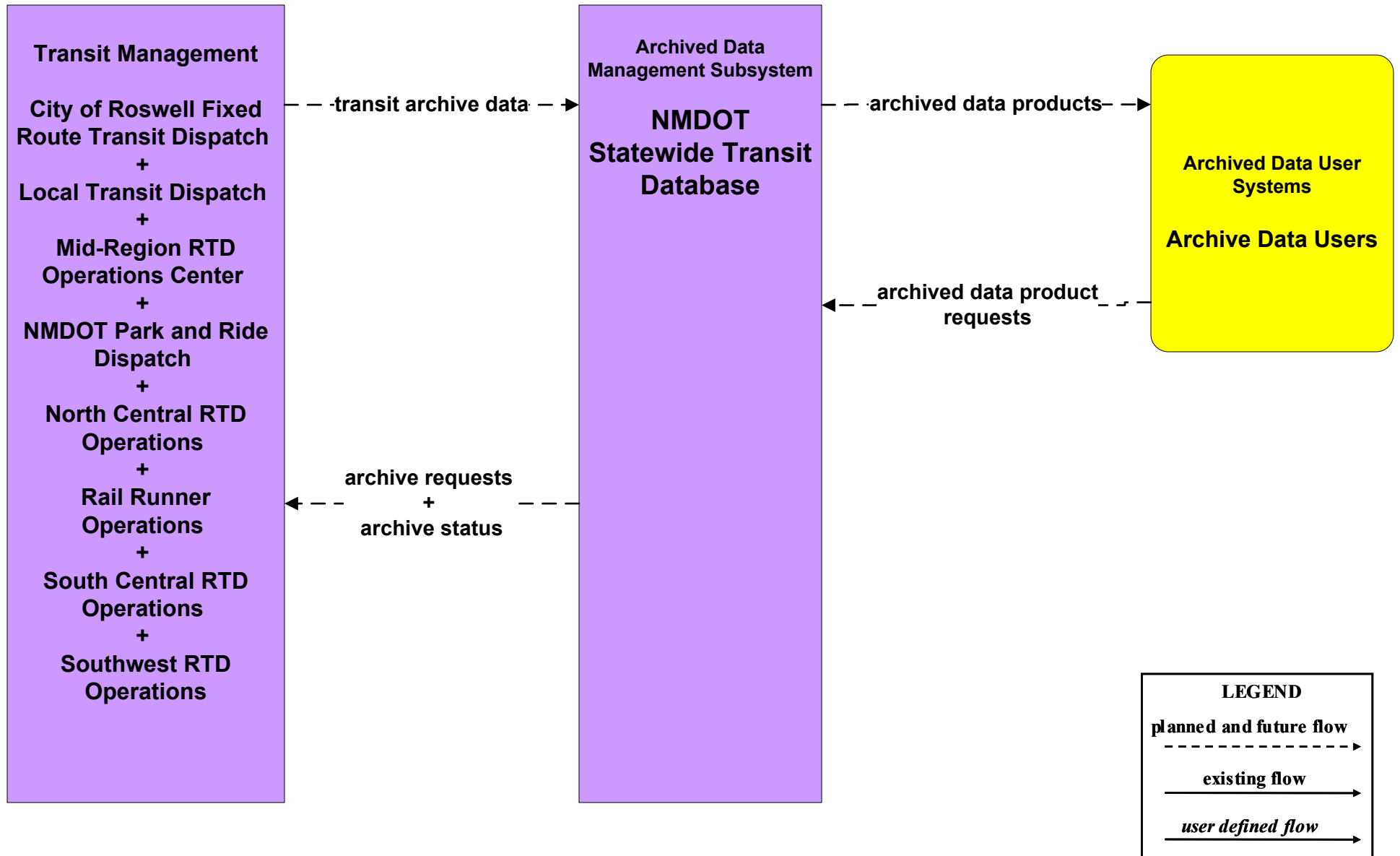
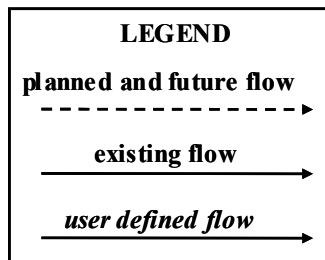
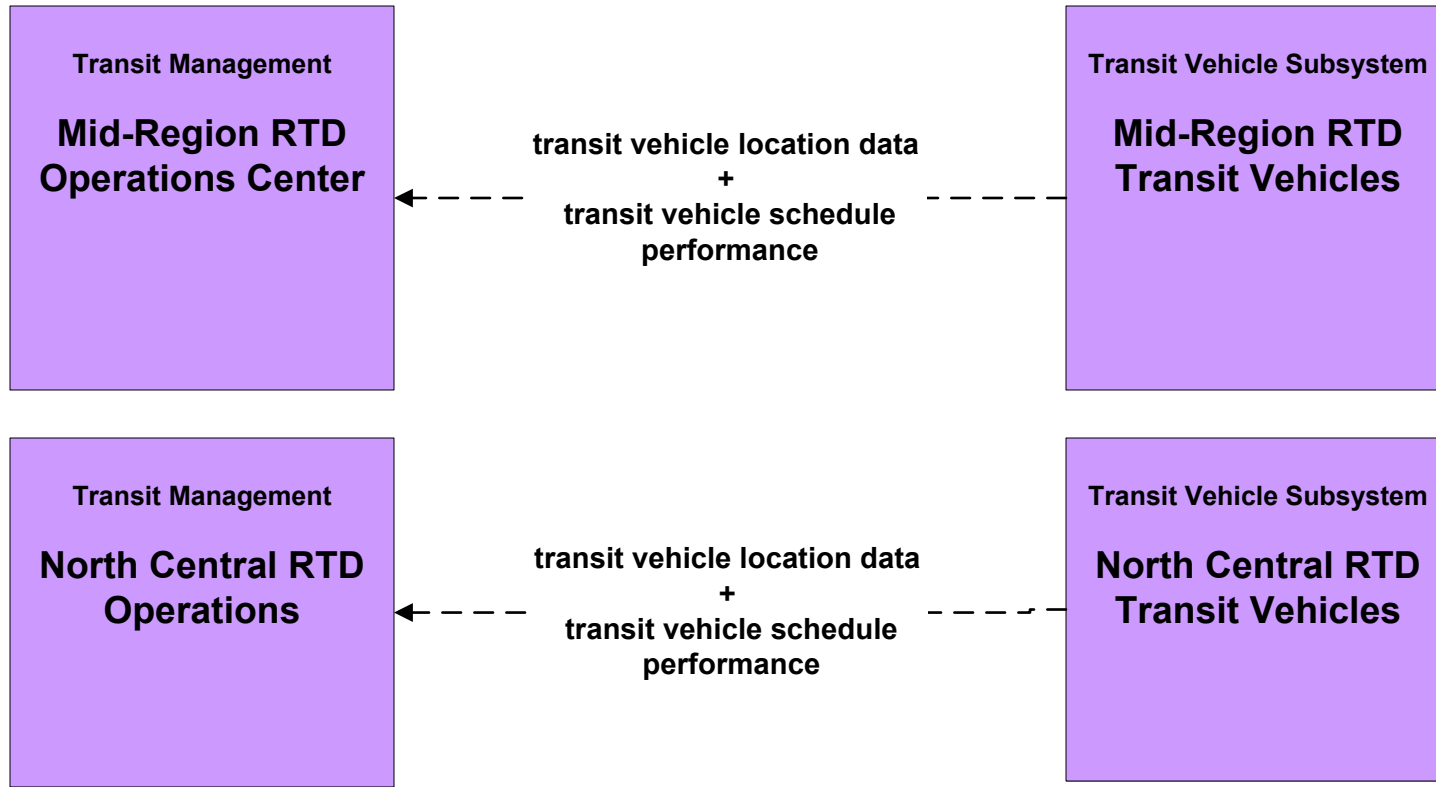


AD1 - ITS Data Mart

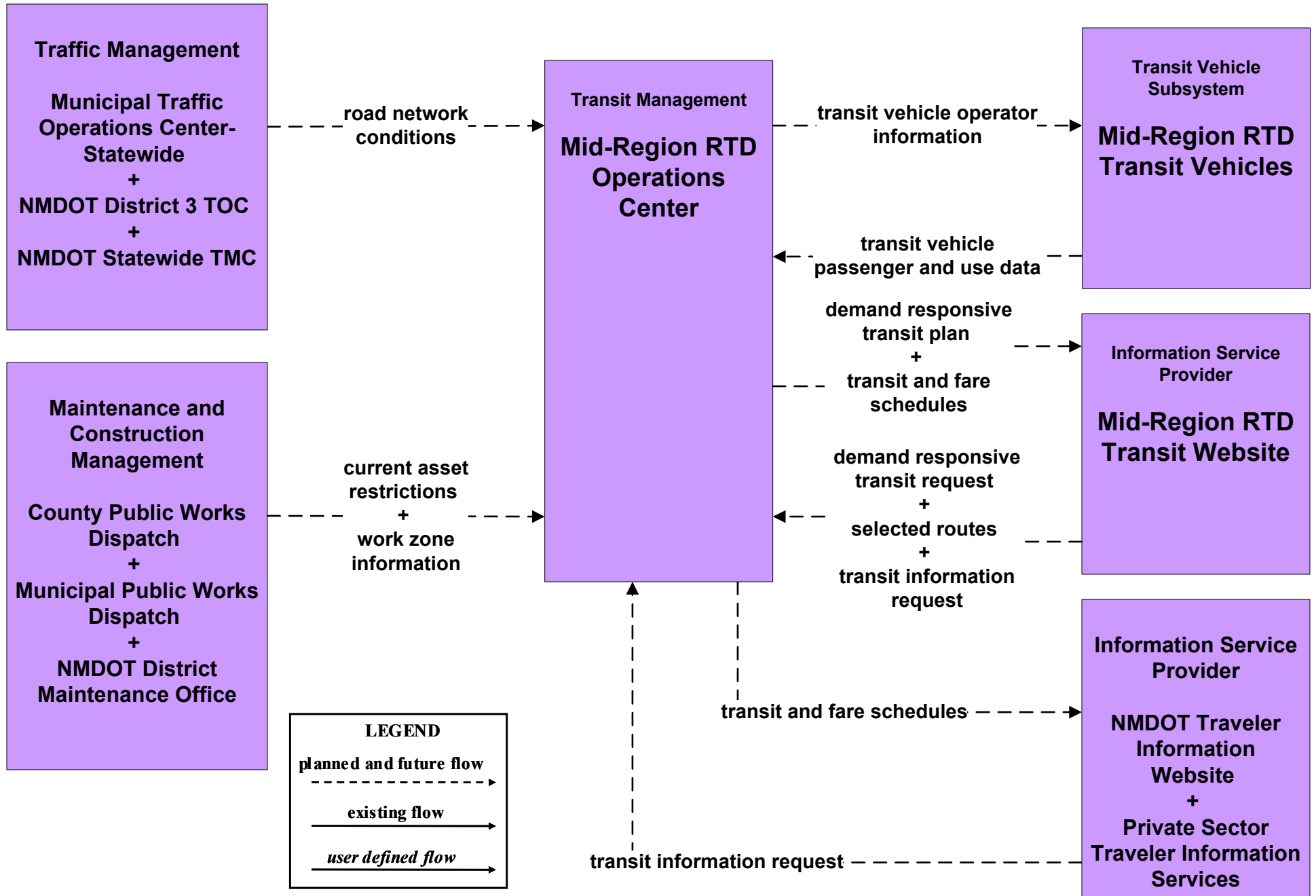
NMDOT Statewide Transit Database



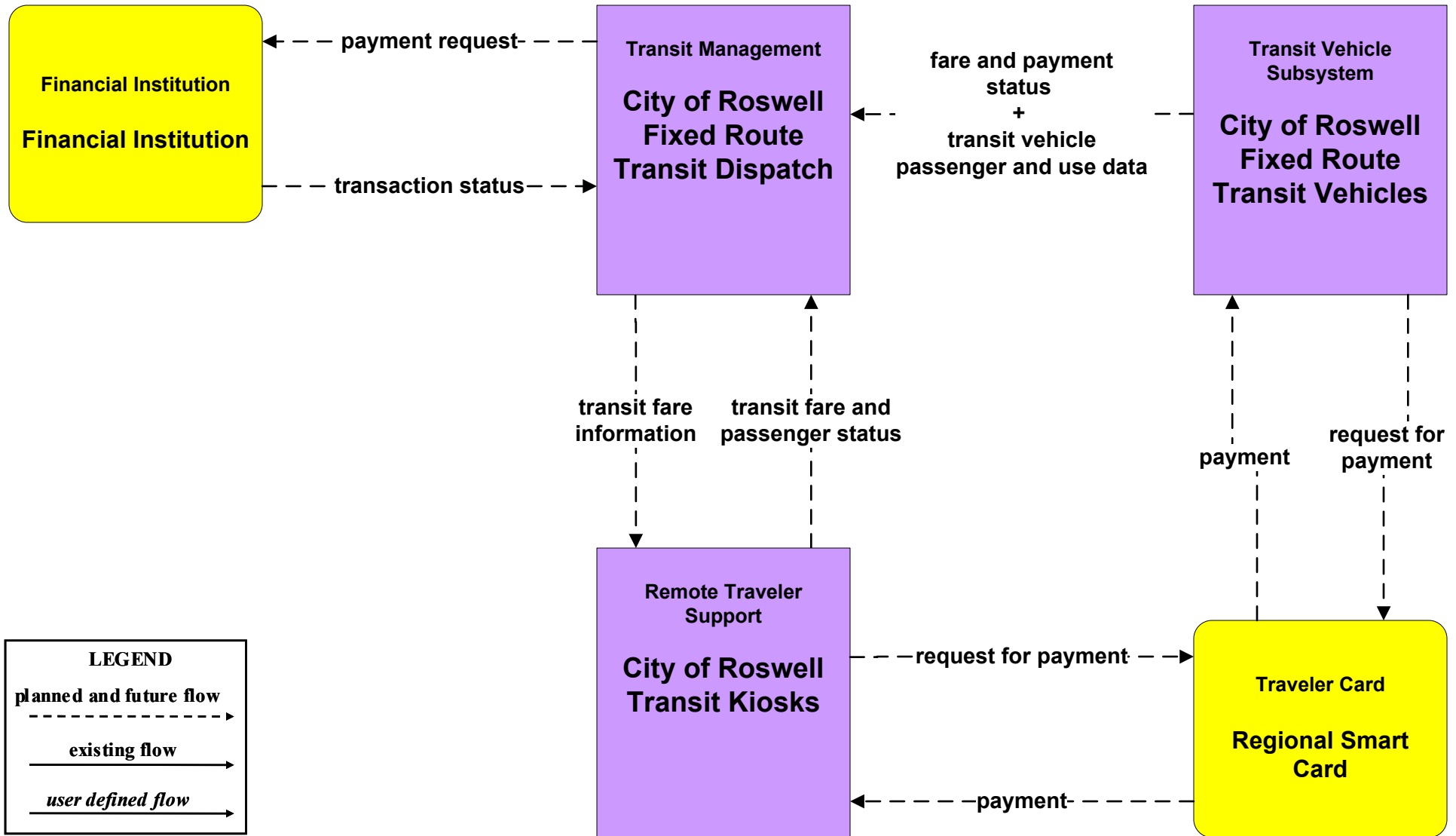
APTS1 - Transit Vehicle Tracking Regional Transit Providers (2 of 4)



APTS3 - Demand Response MidRTD

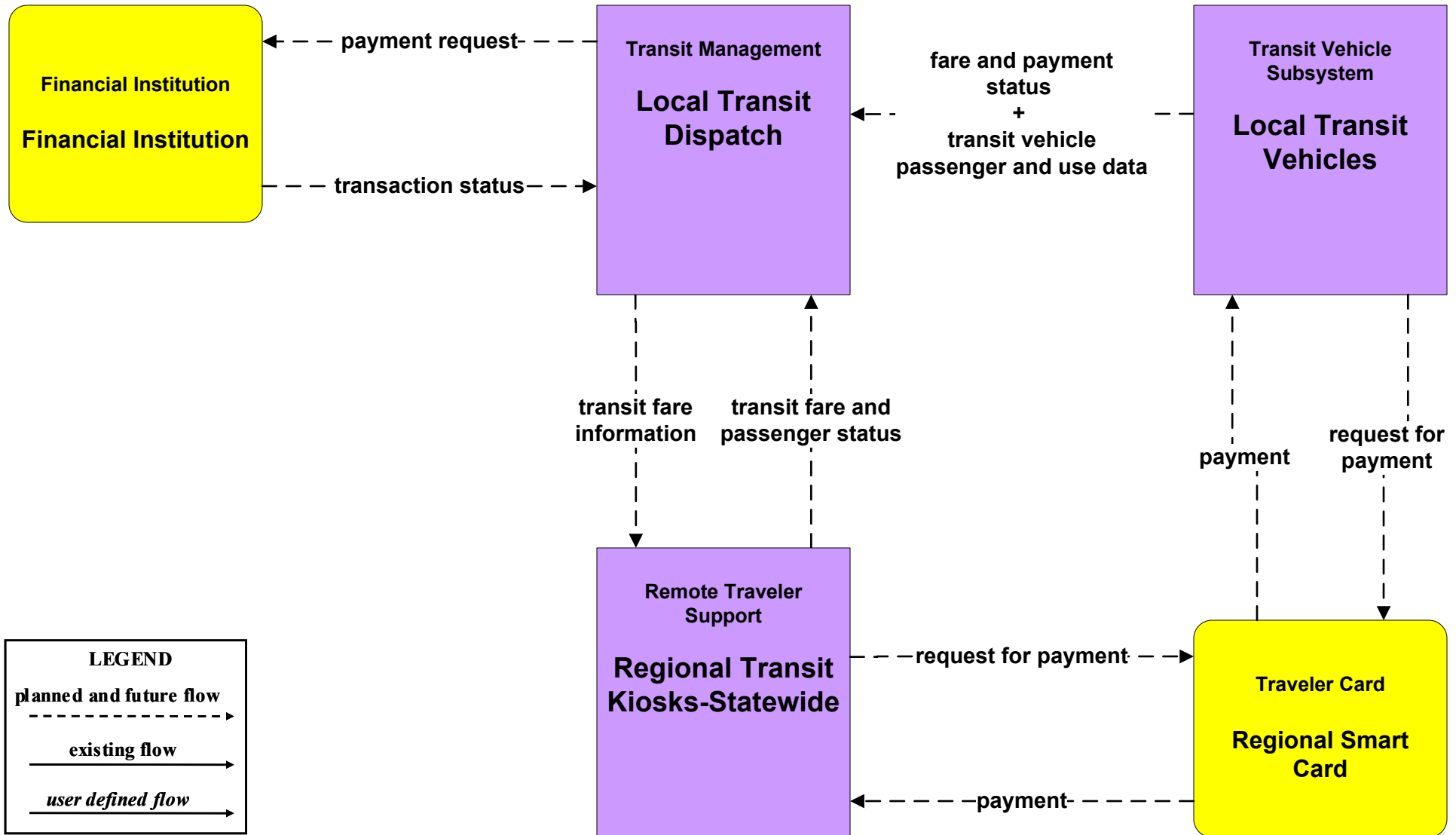


APTS4 - Transit Passenger and Fare Management City of Roswell



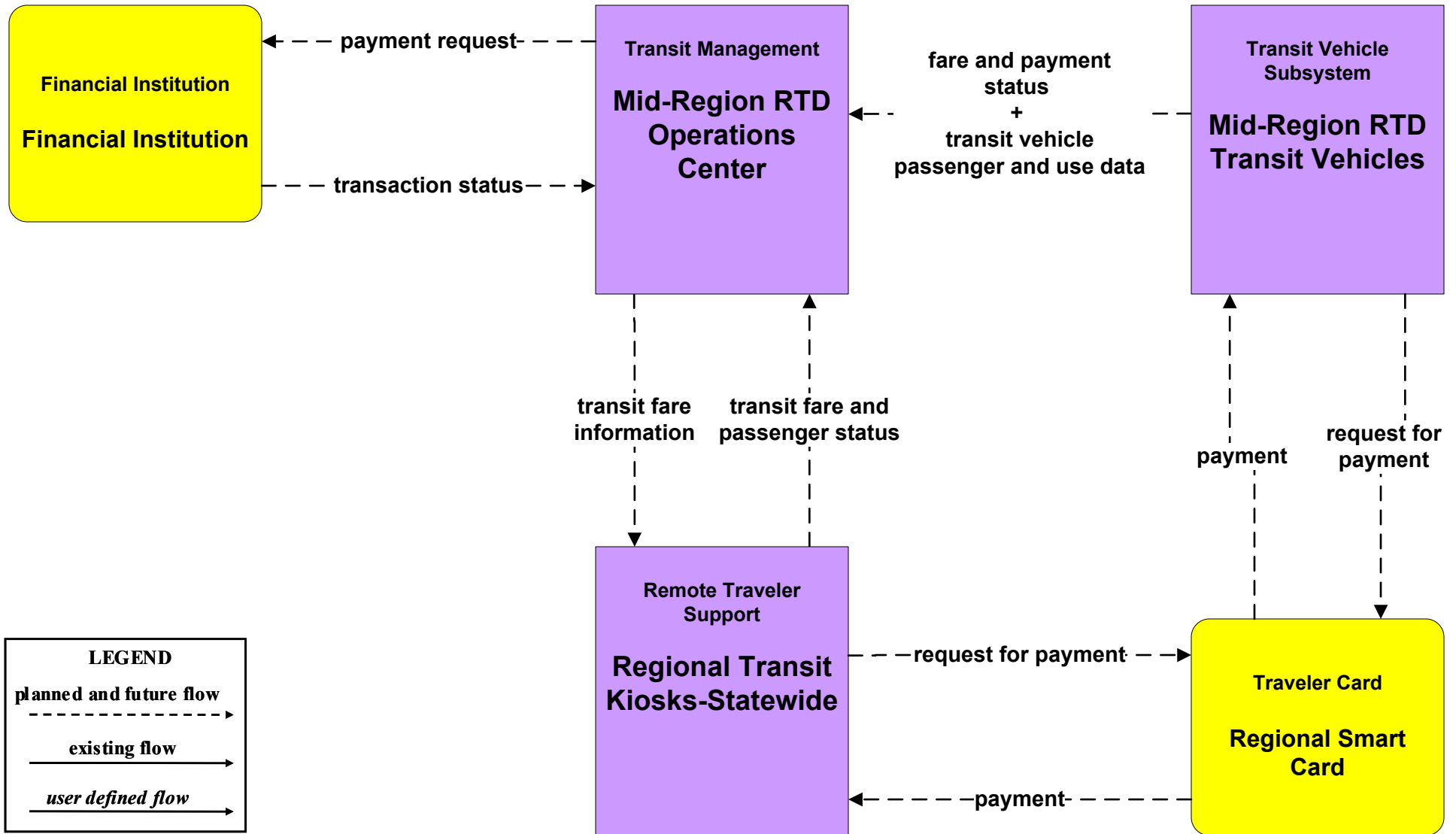
APTS4 - Transit Passenger and Fare Management

Local Transit Operations

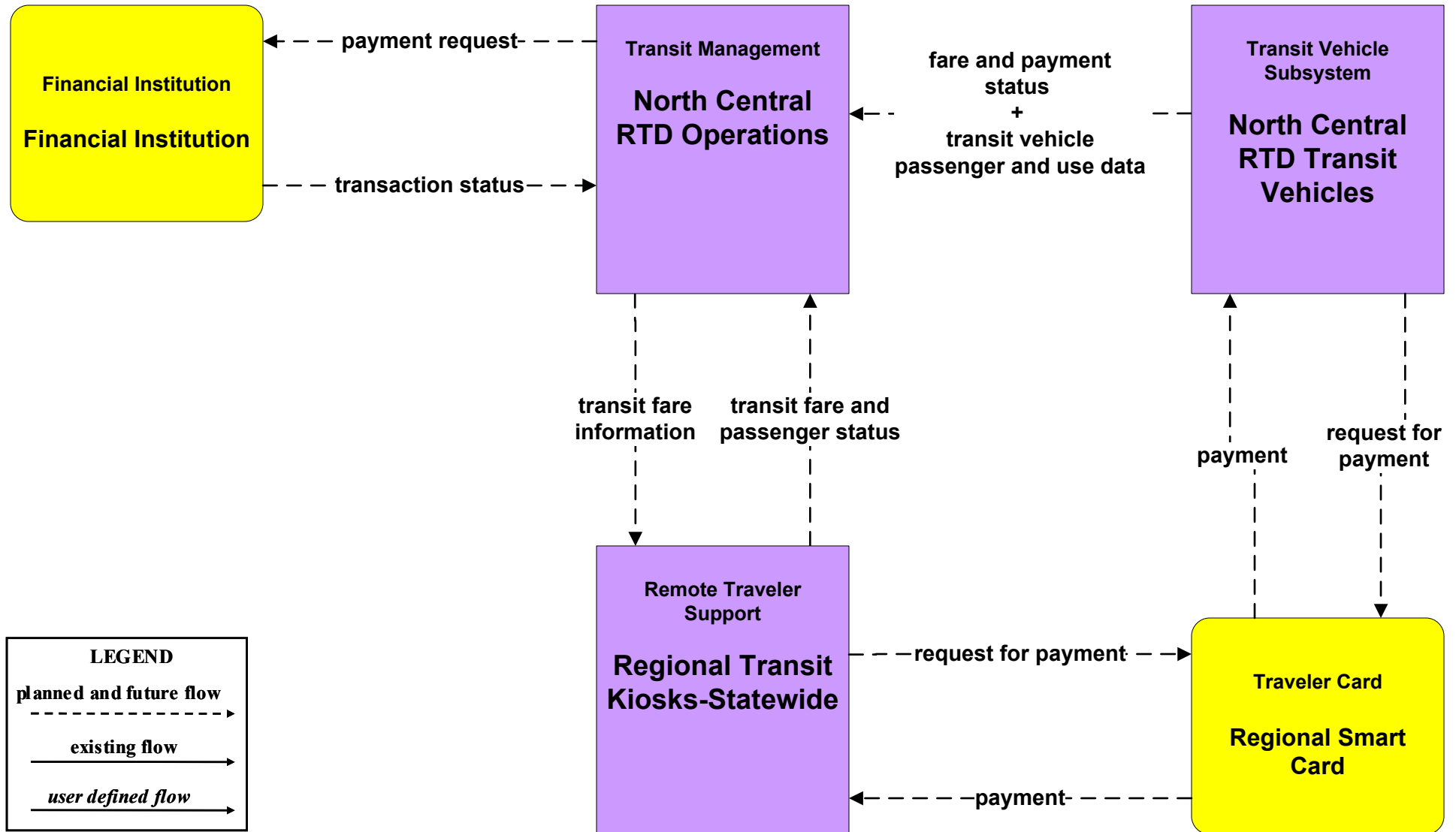


APTS4 - Transit Passenger and Fare Management

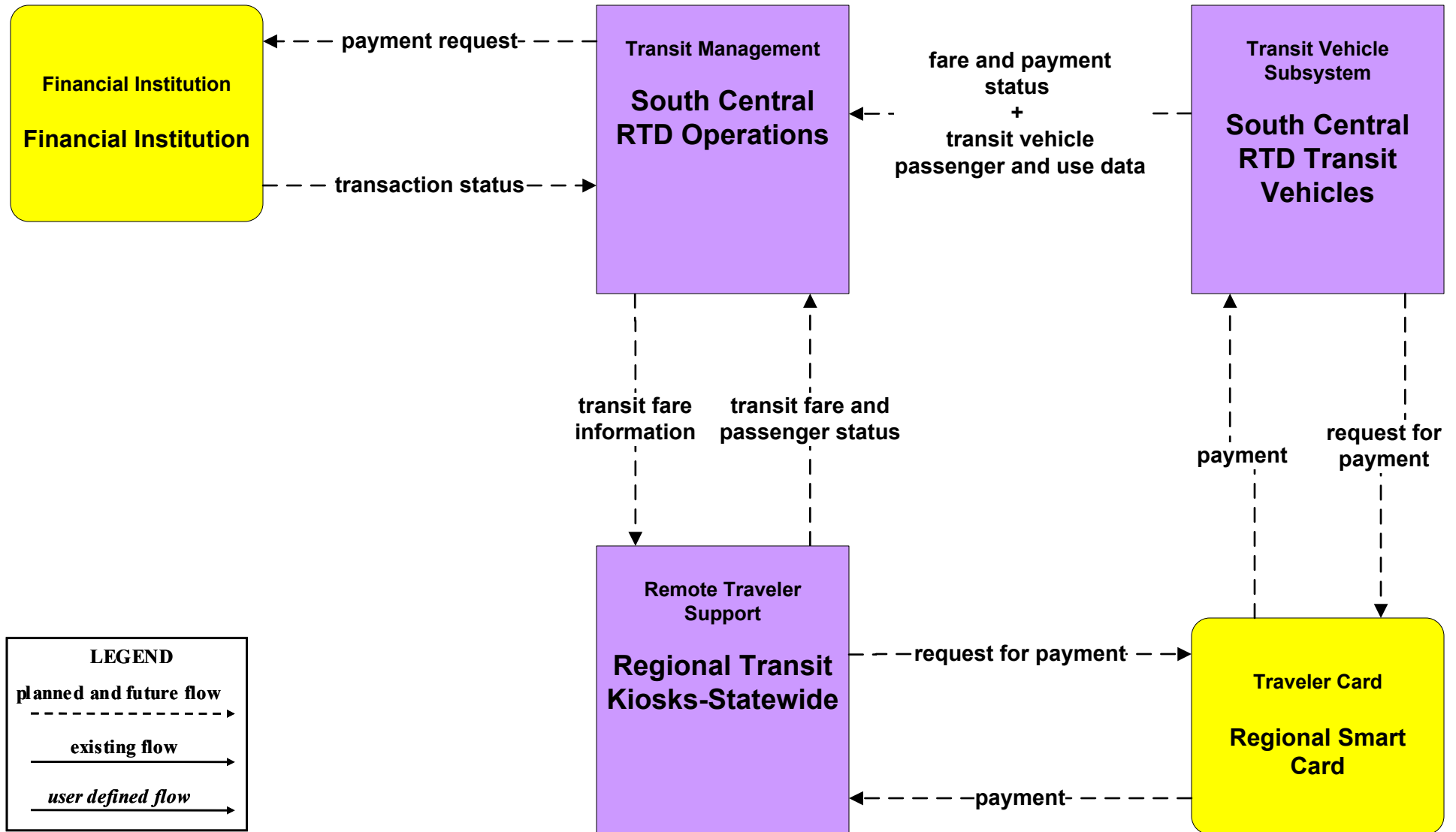
MidRTD Transit Operations



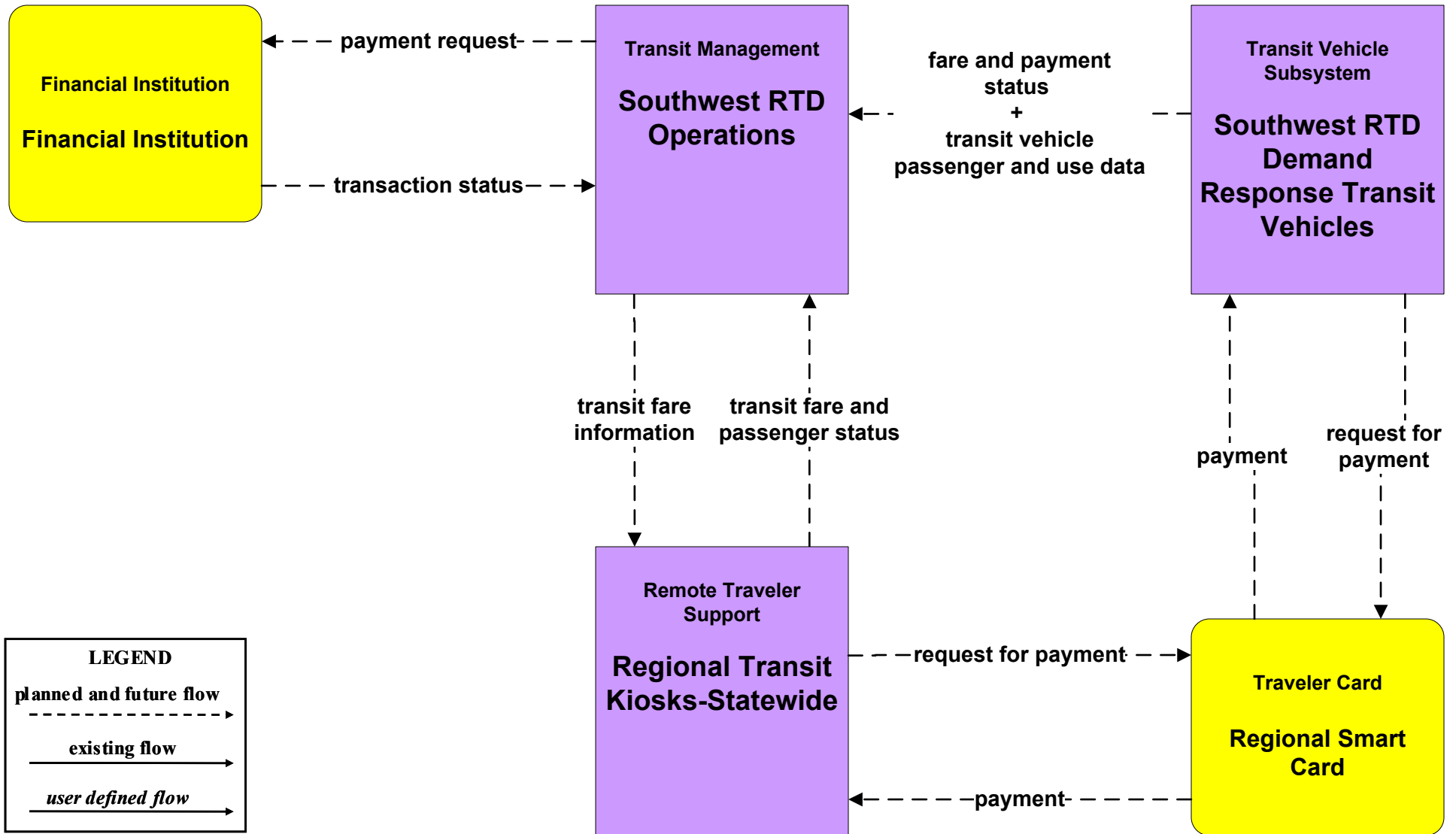
APTS4 - Transit Passenger and Fare Management North Central RTD Operations



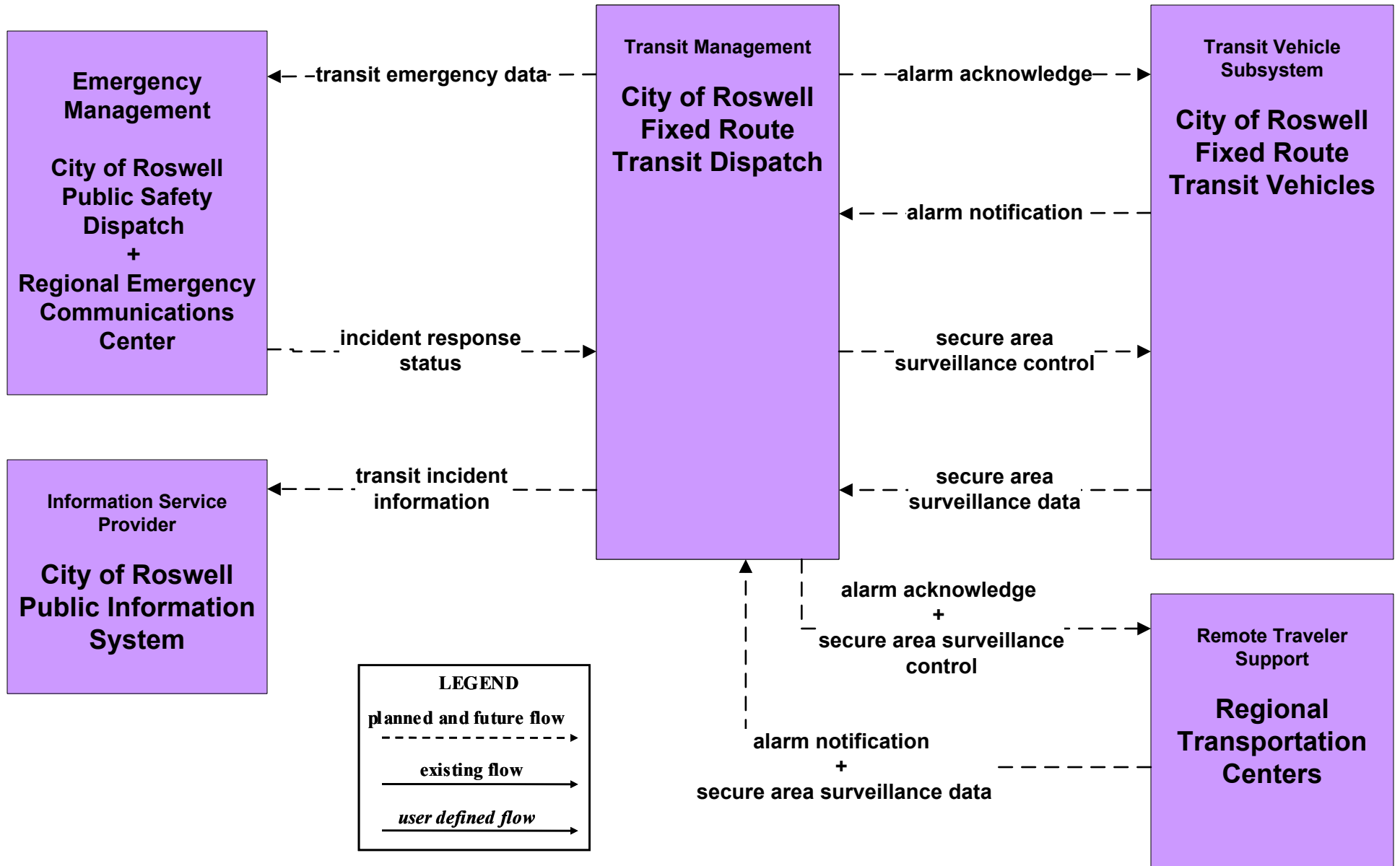
APTS4 - Transit Passenger and Fare Management South Central RTD Operations



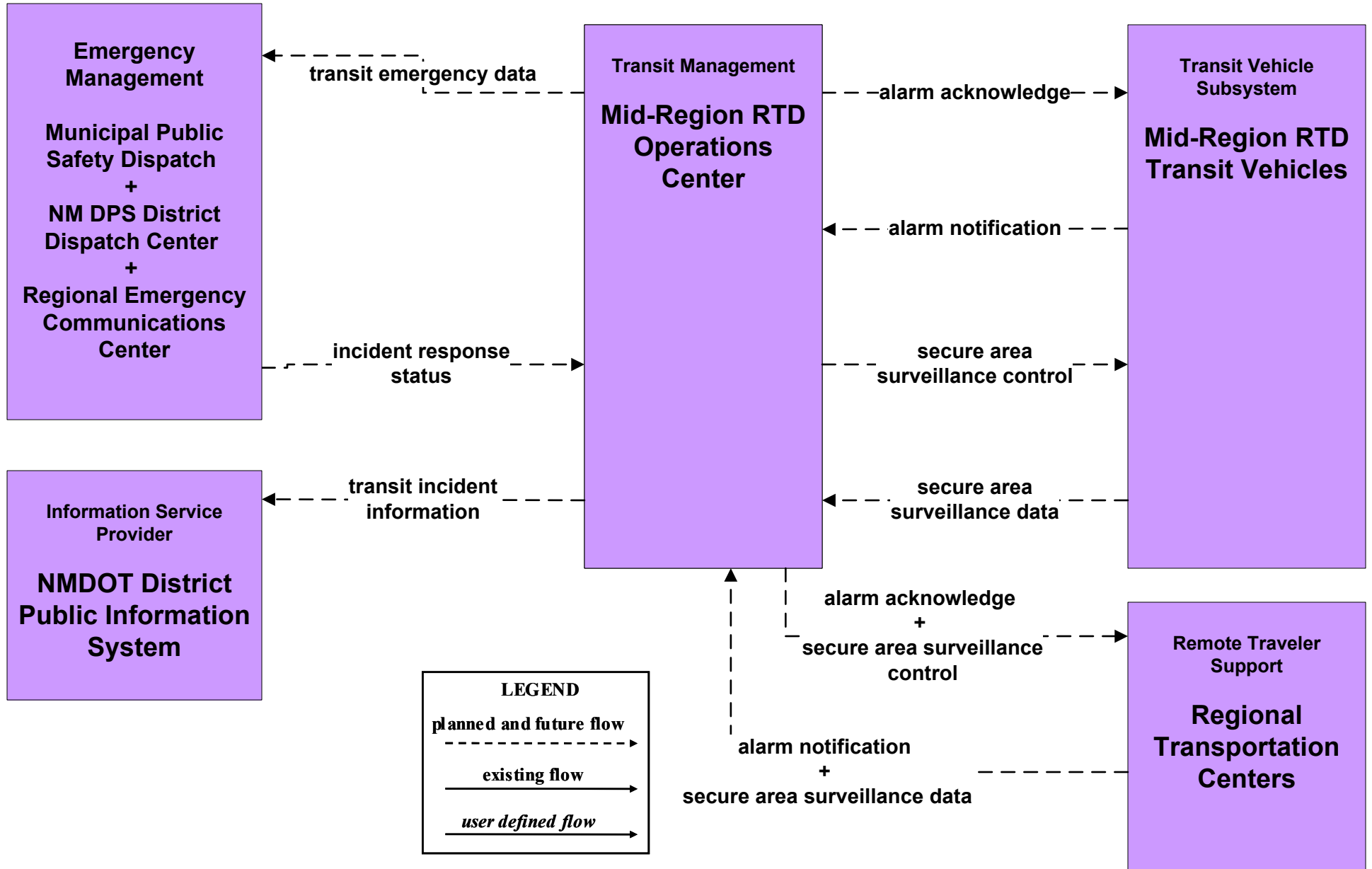
APTS4 - Transit Passenger and Fare Management Southwest RTD Operations



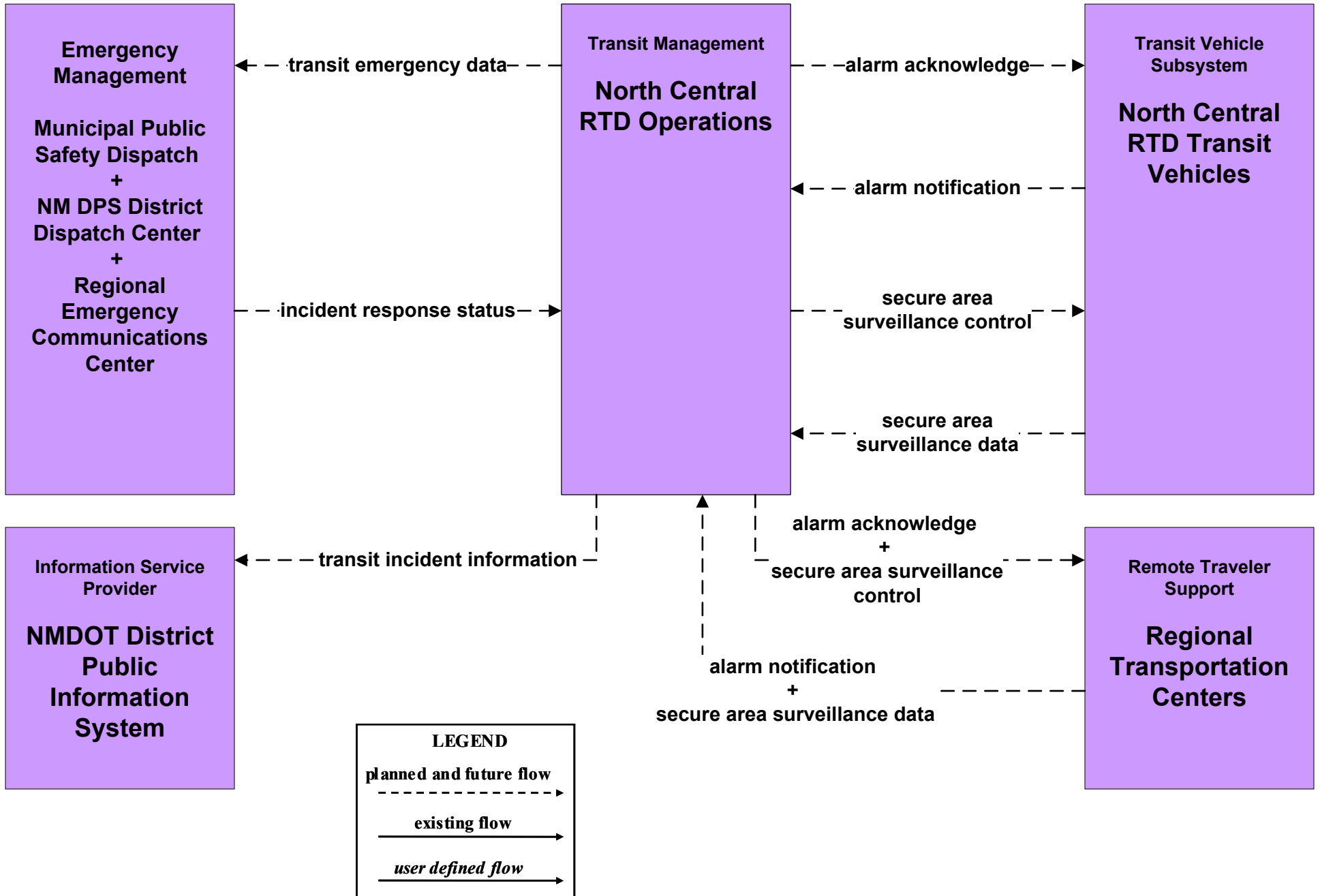
APTS5 - Transit Security City of Roswell



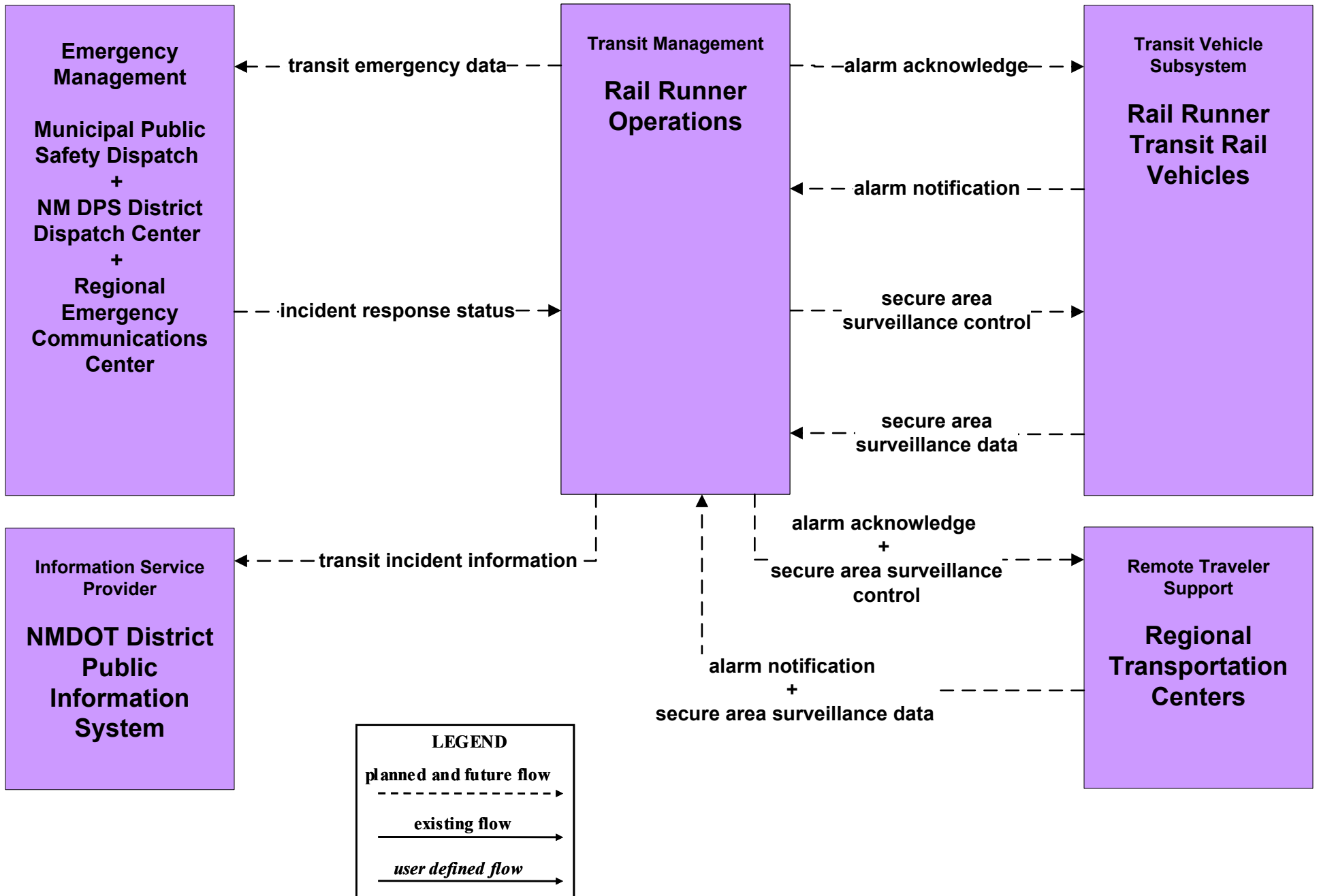
APTS5 - Transit Security MidRTD Operations



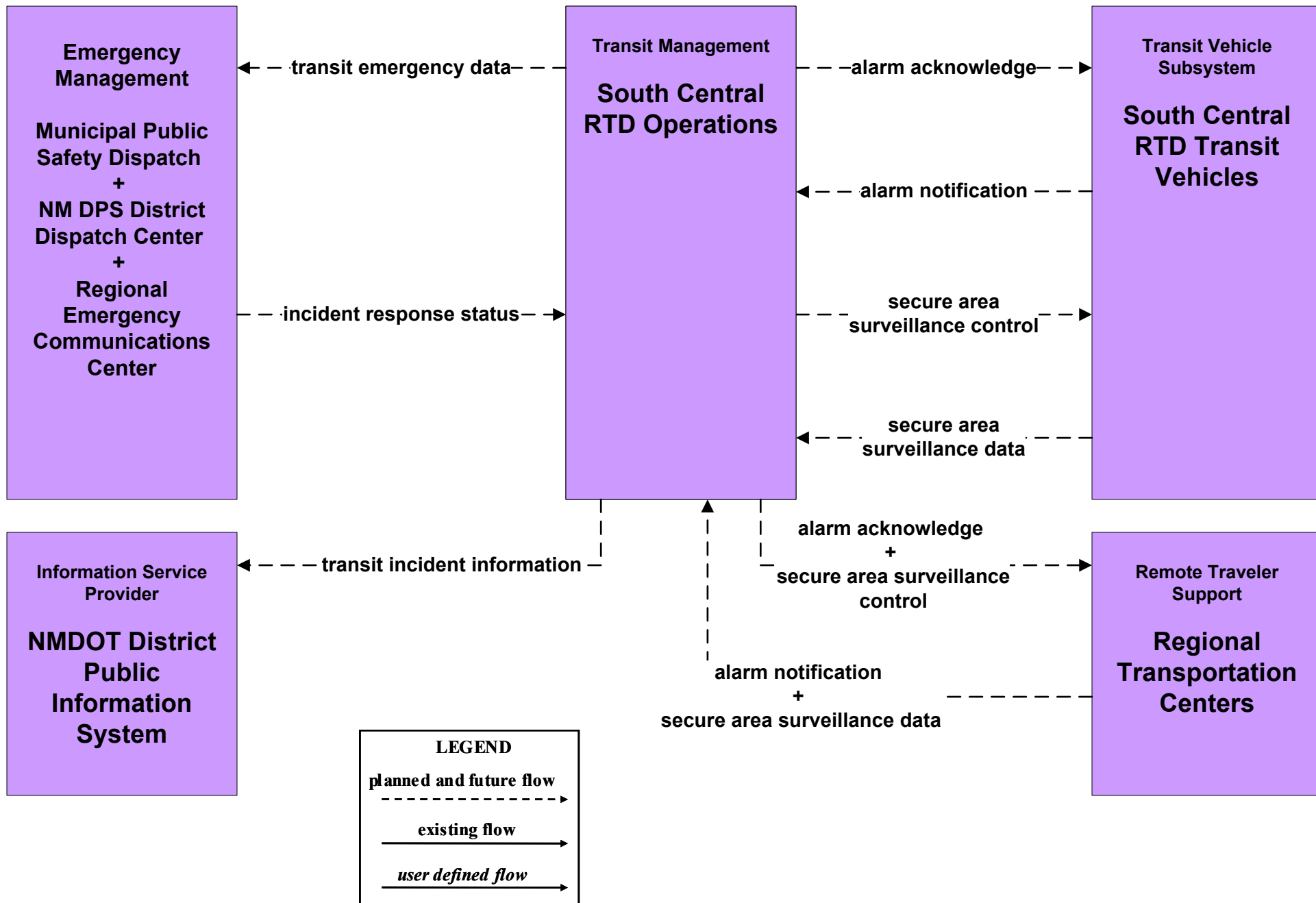
APTS5 - Transit Security North Central RTD



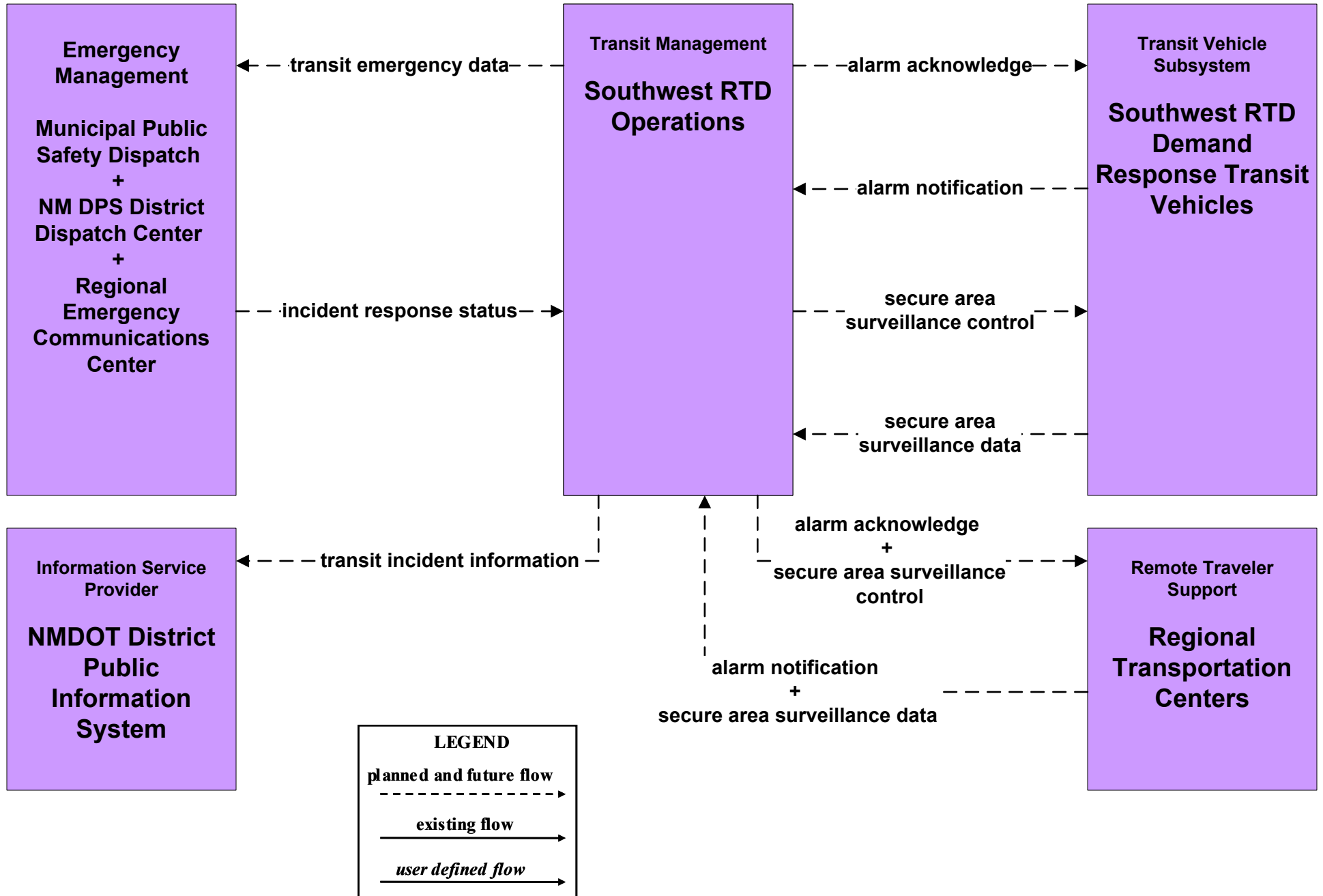
APTS5 - Transit Security Rail Runner Operations



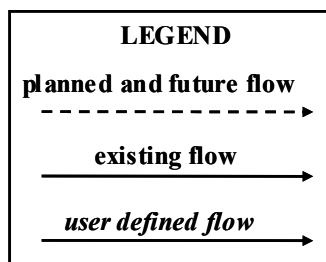
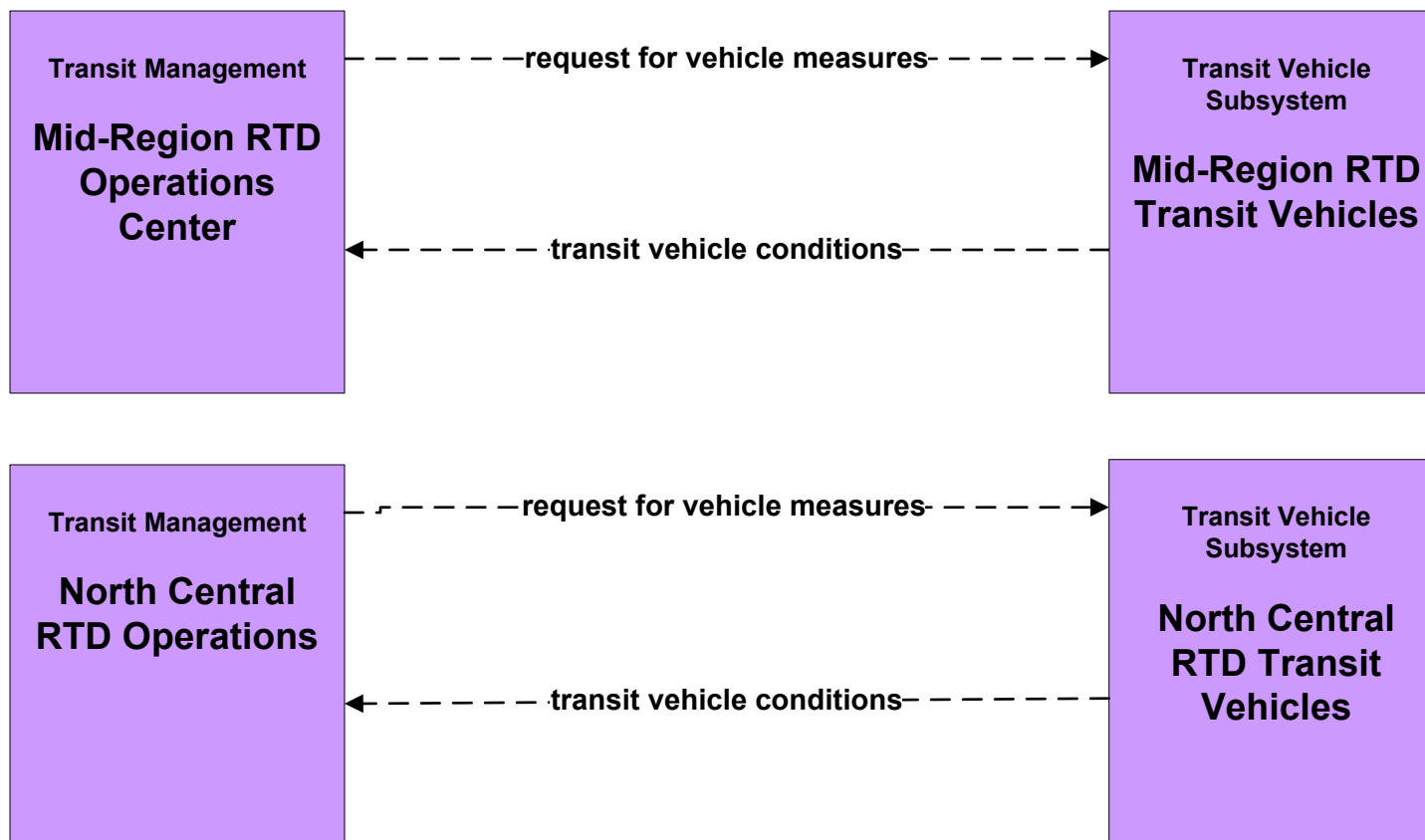
APTS5 - Transit Security South Central RTD Operations



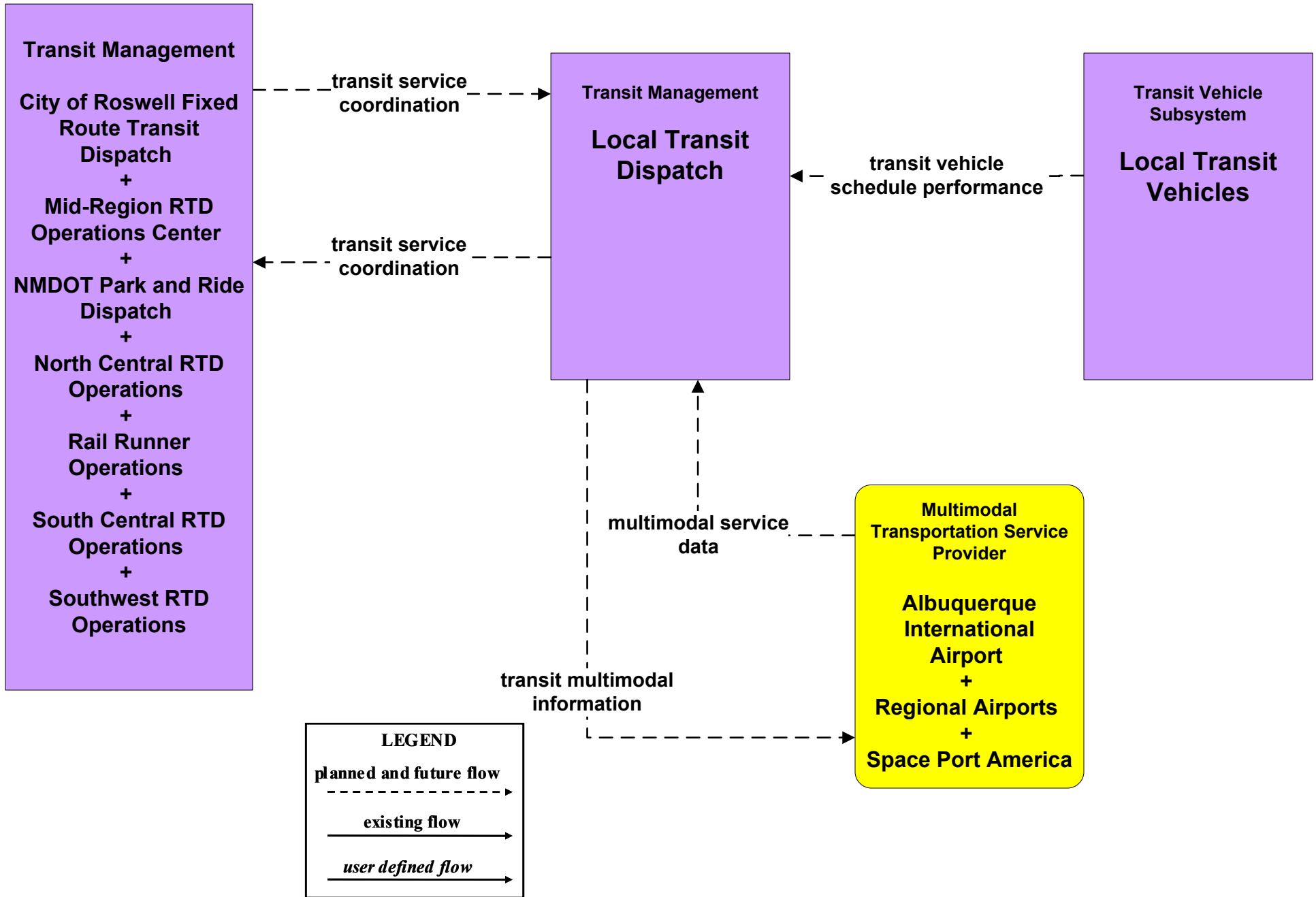
APTS5 - Transit Security Southwest RTD Operations



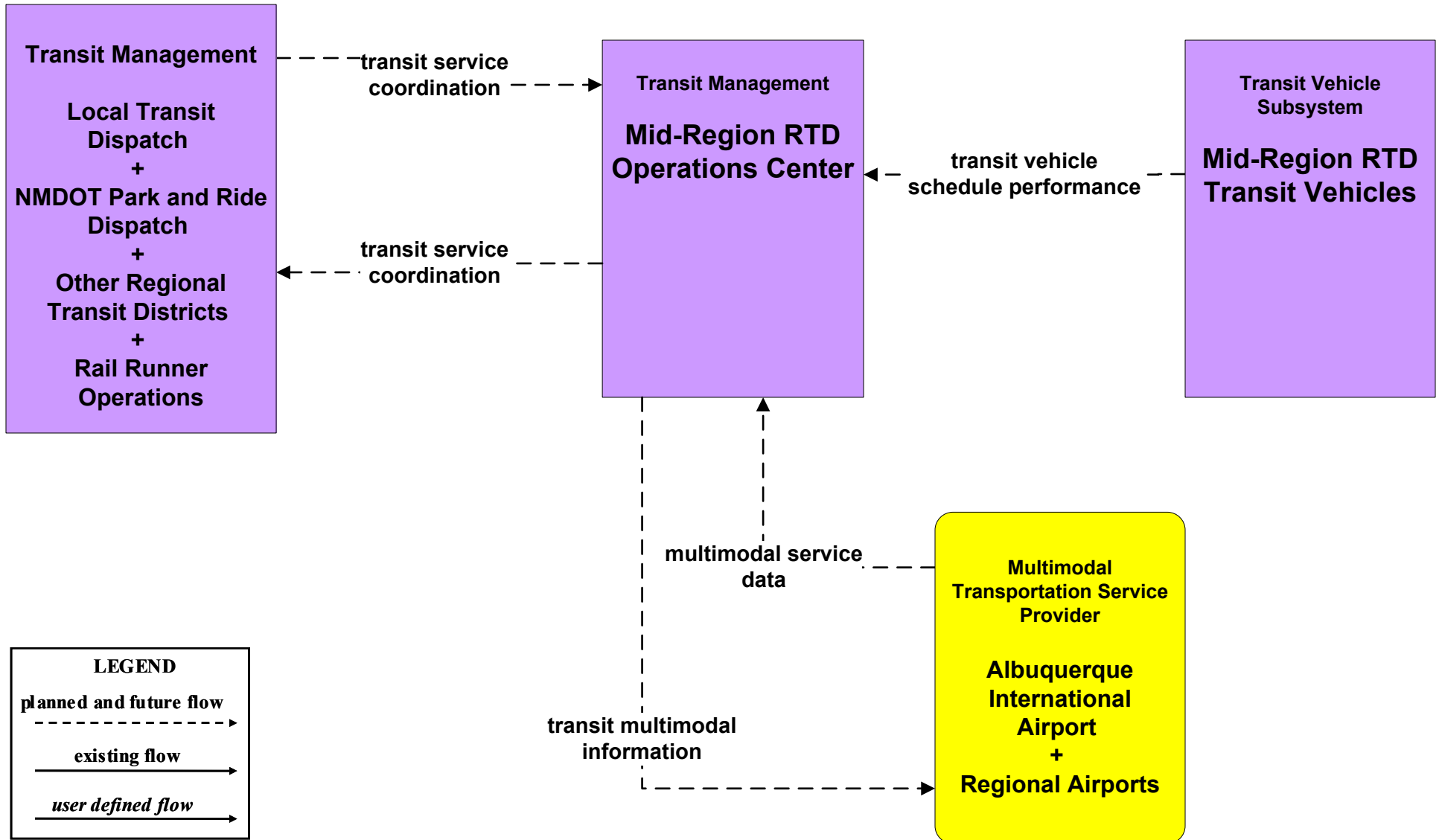
**APTS6 - Transit Maintenance
MidRTD / North Central RTD**



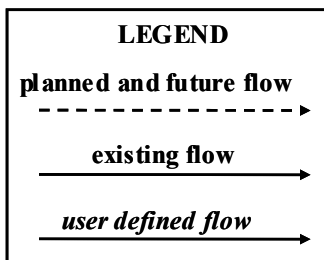
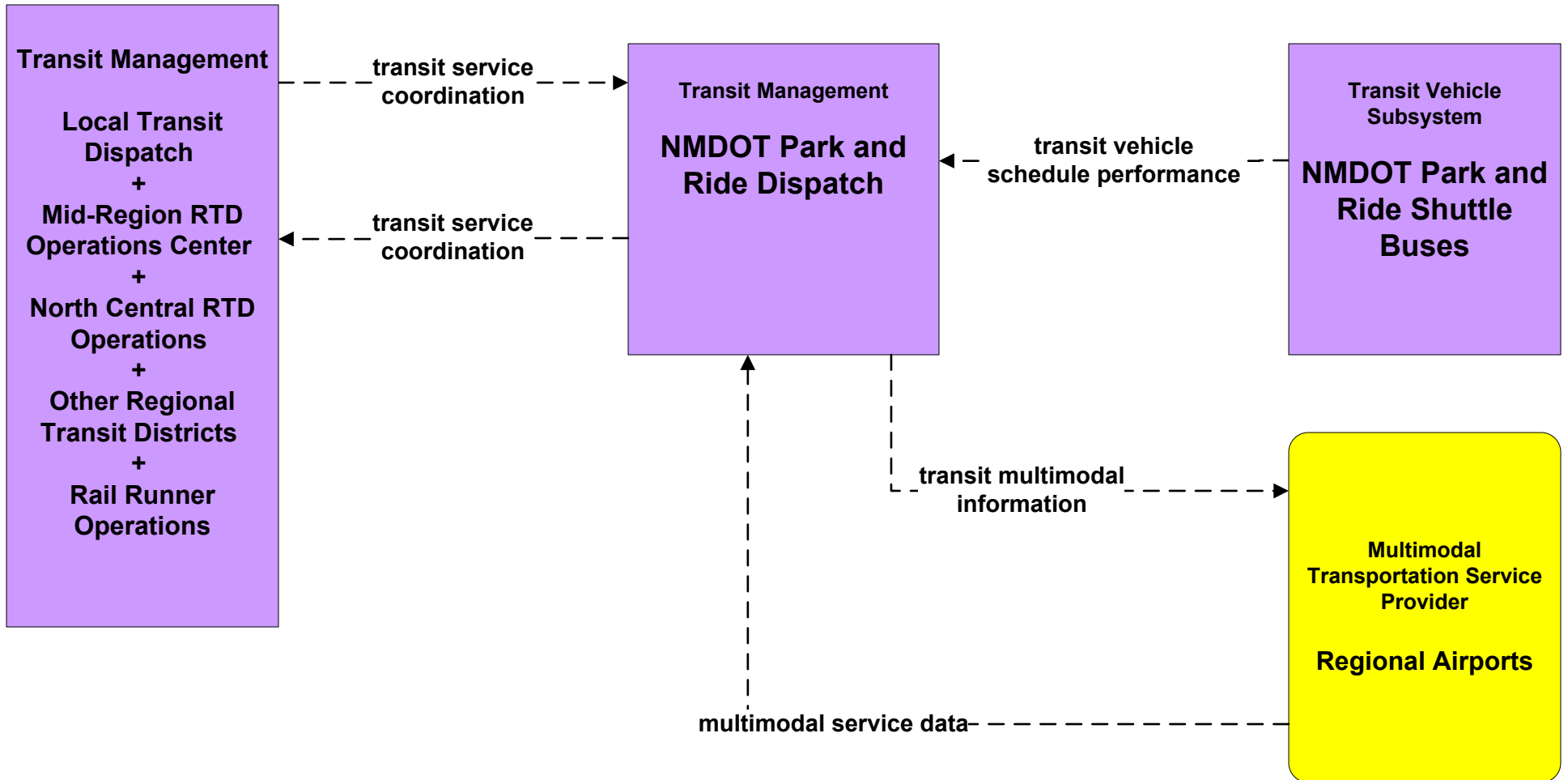
APTS7 - Multi-modal Coordination Local Transit



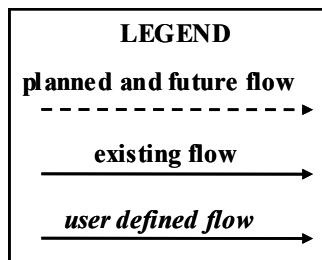
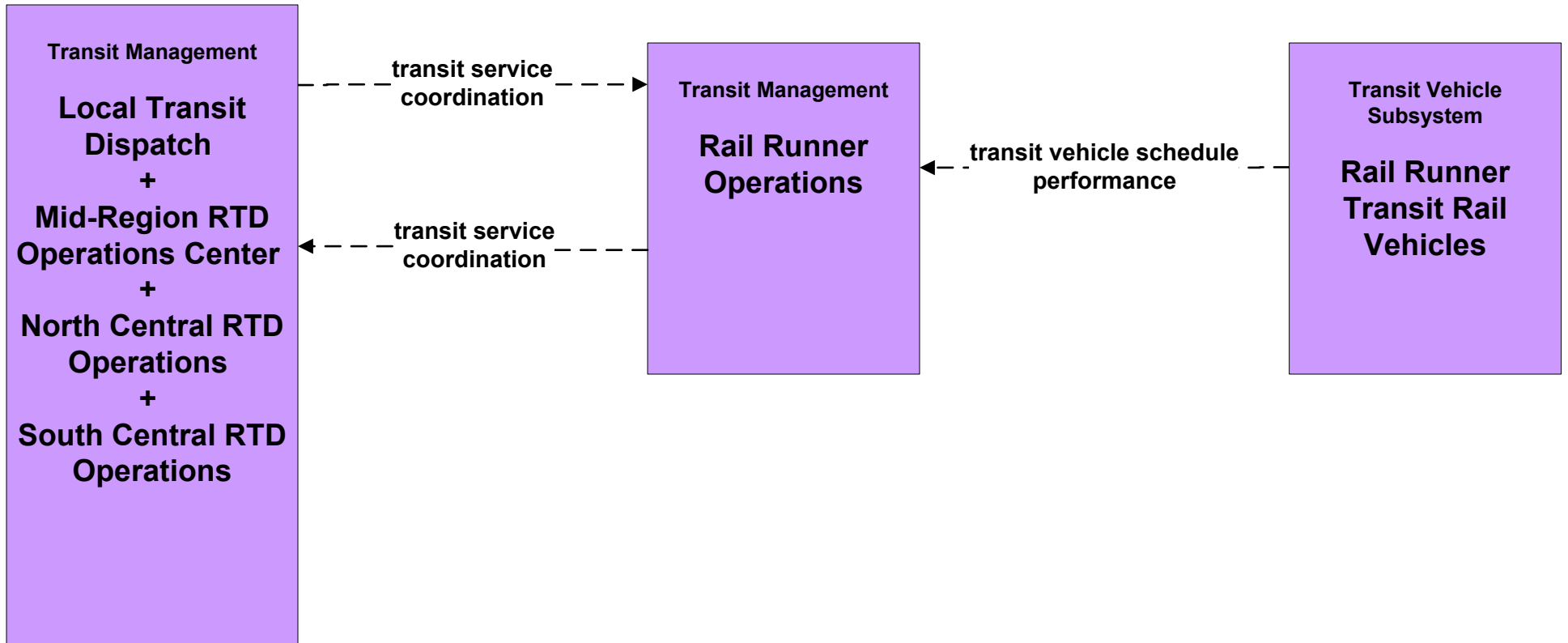
APTS7 - Multi-modal Coordination MidRTD Operations



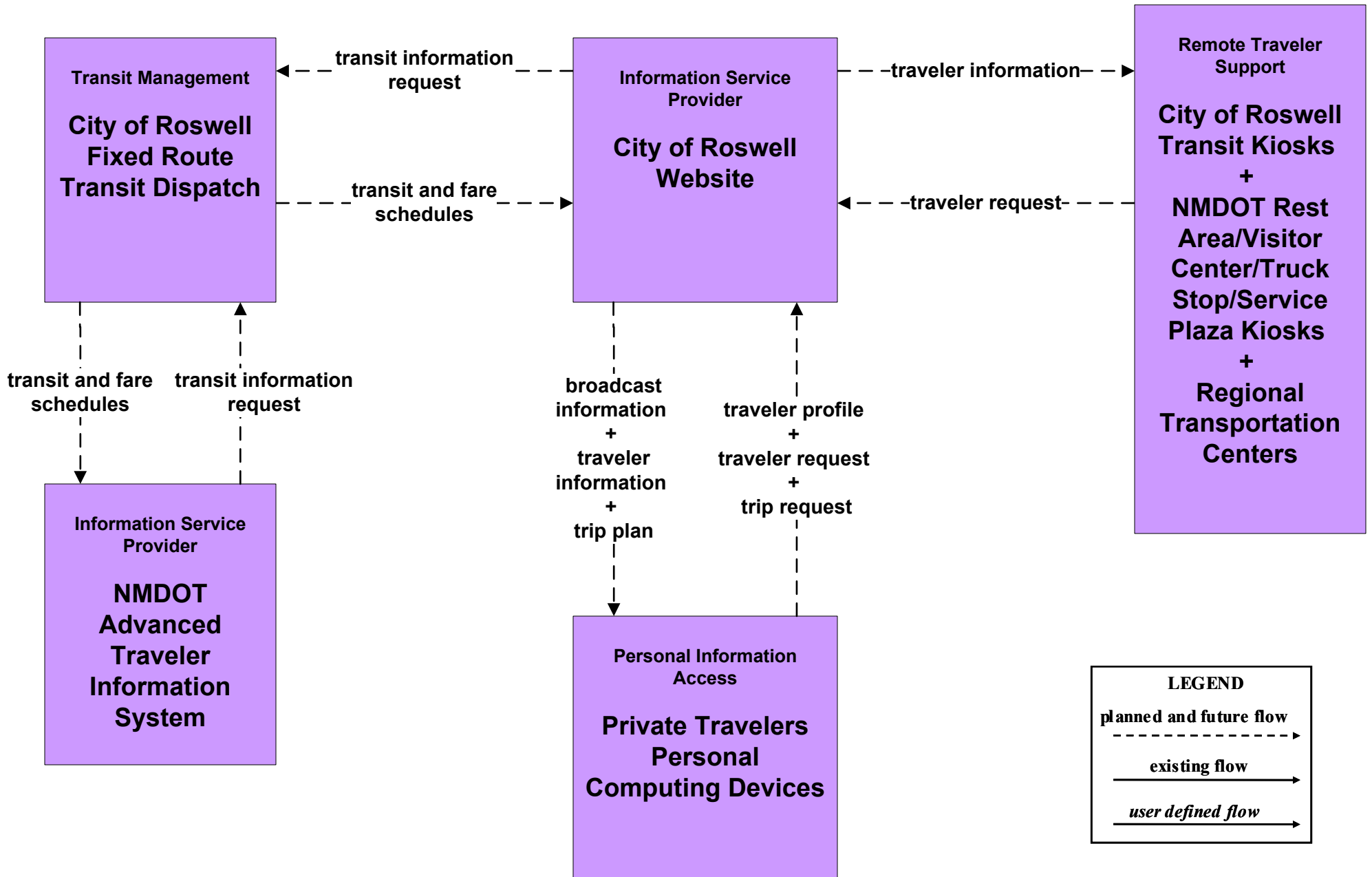
APTS7 - Multi-modal Coordination NMDOT Park and Ride



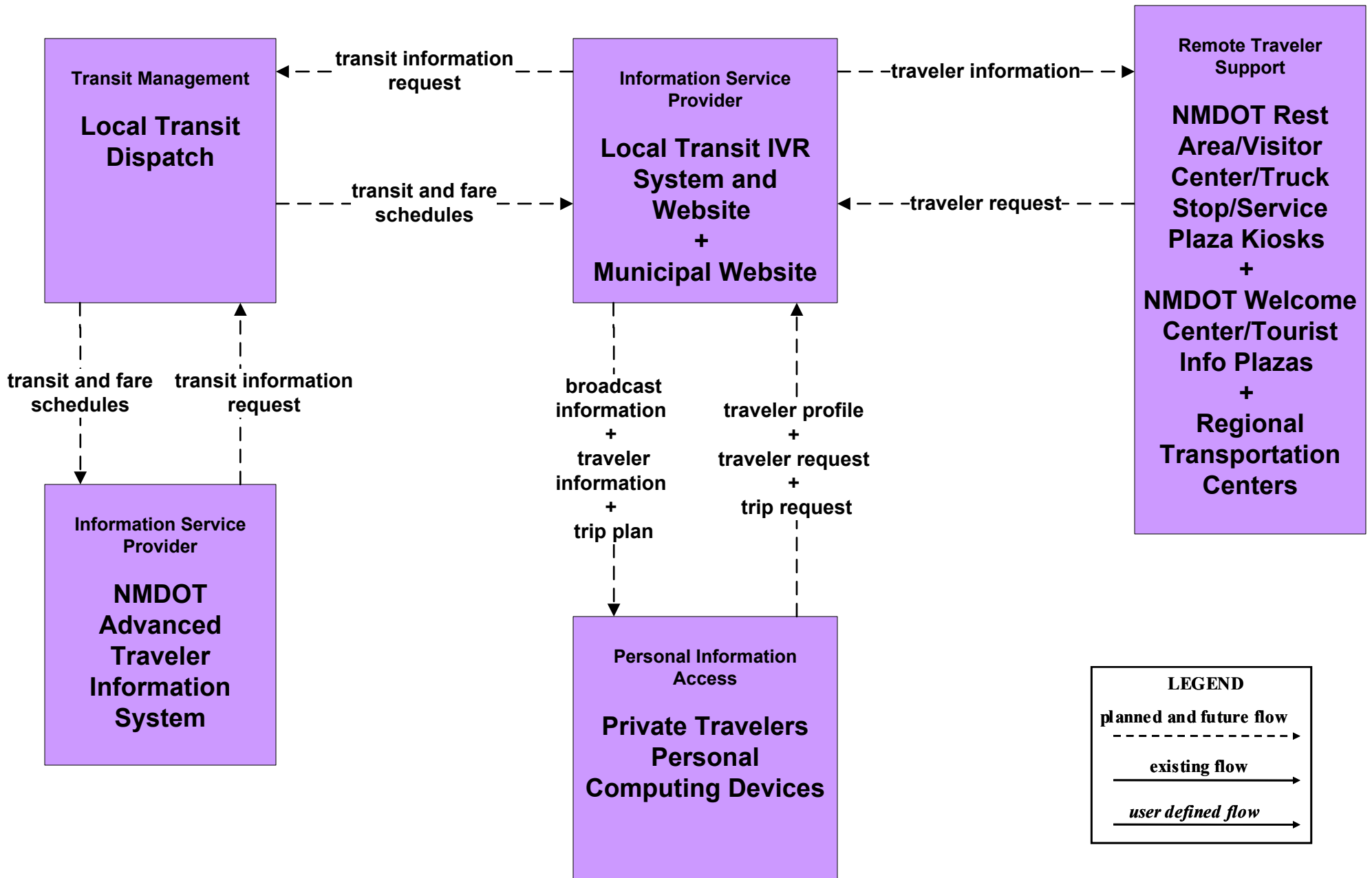
APTS7 - Multi-modal Coordination Rail Runner Operations



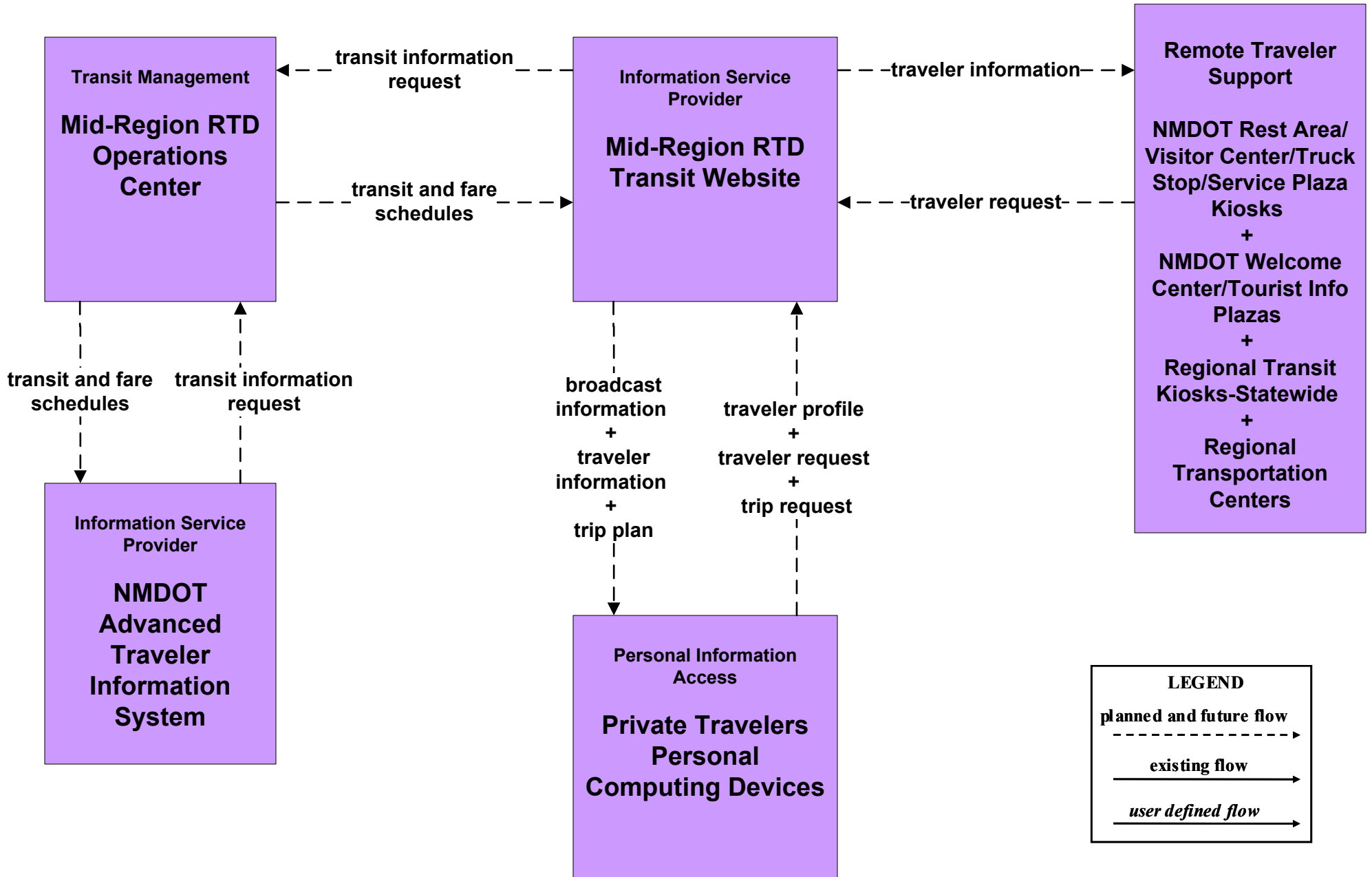
APTS8 - Transit Traveler Information City of Roswell



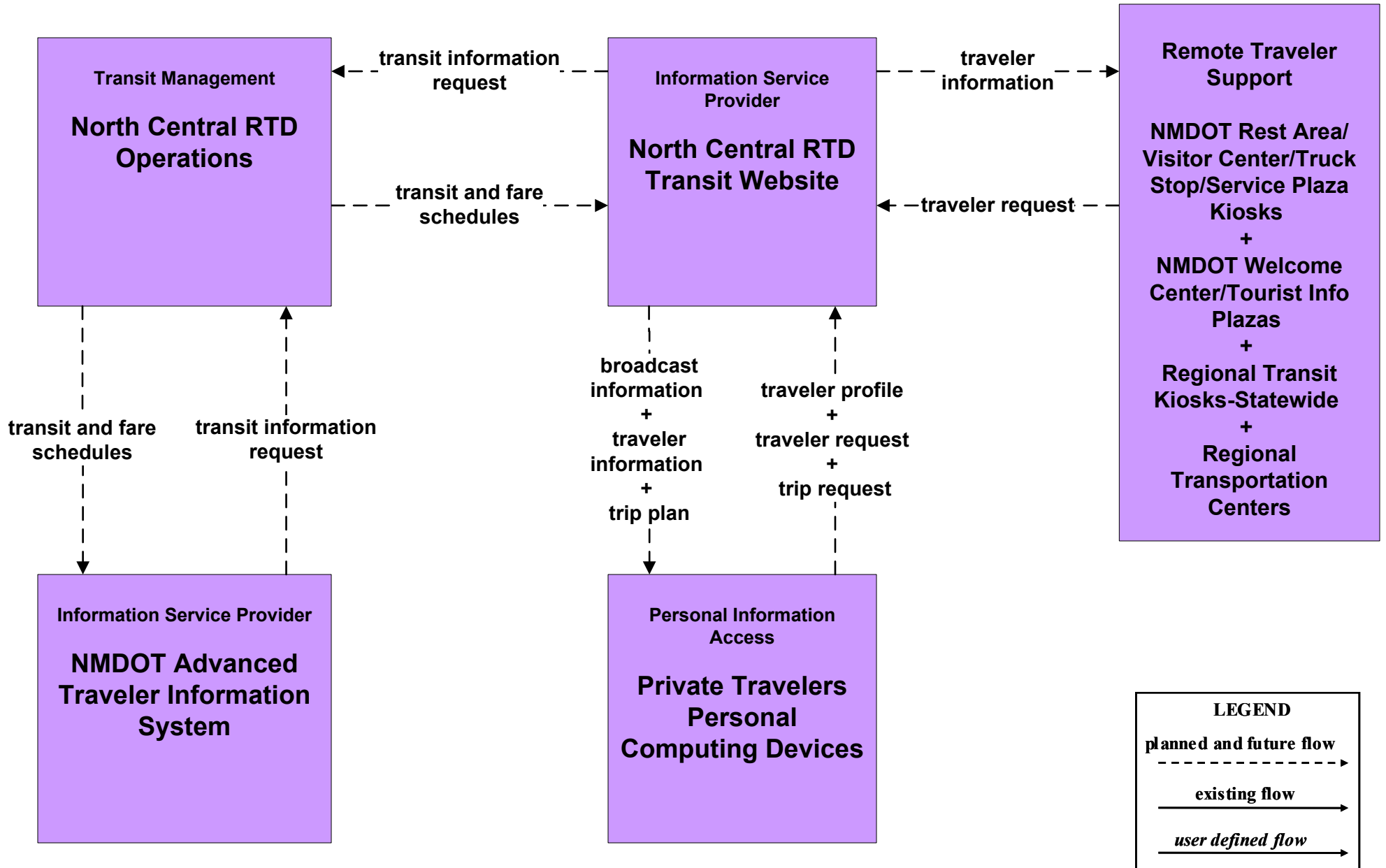
APTS8 - Transit Traveler Information Local Transit Operations



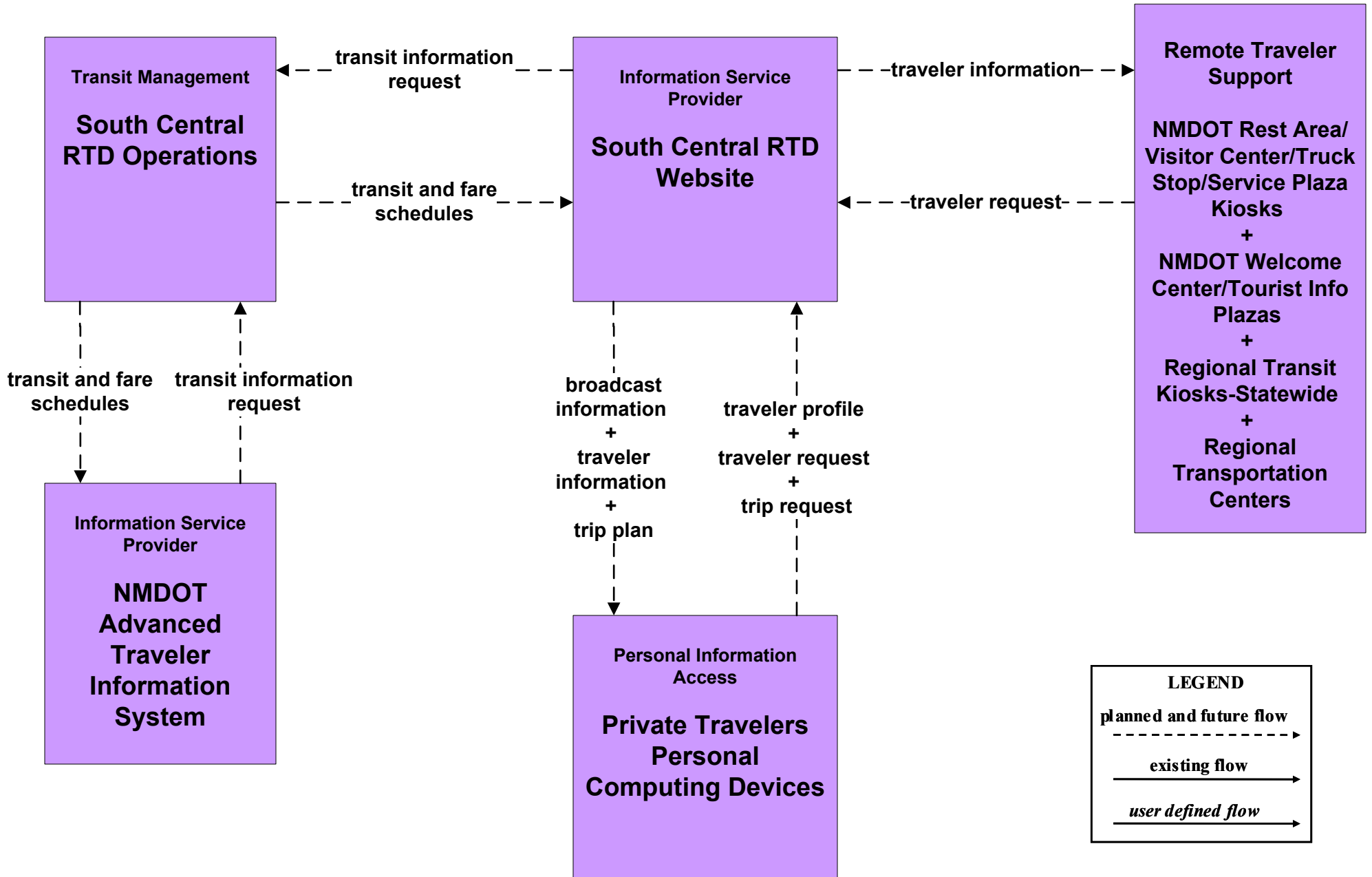
APTS8 - Transit Traveler Information MidRTD Operations



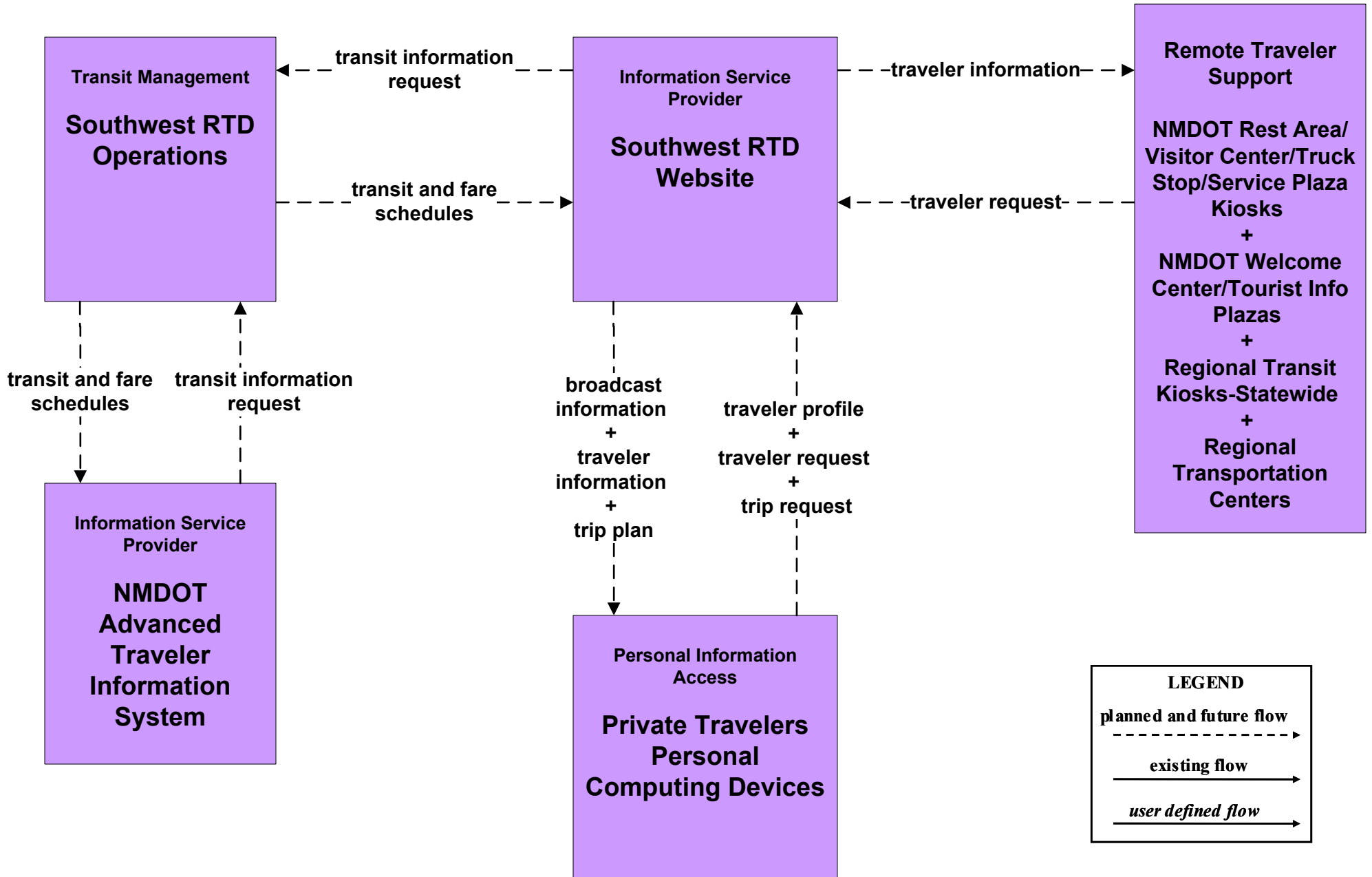
APTS8 - Transit Traveler Information North Central RTD



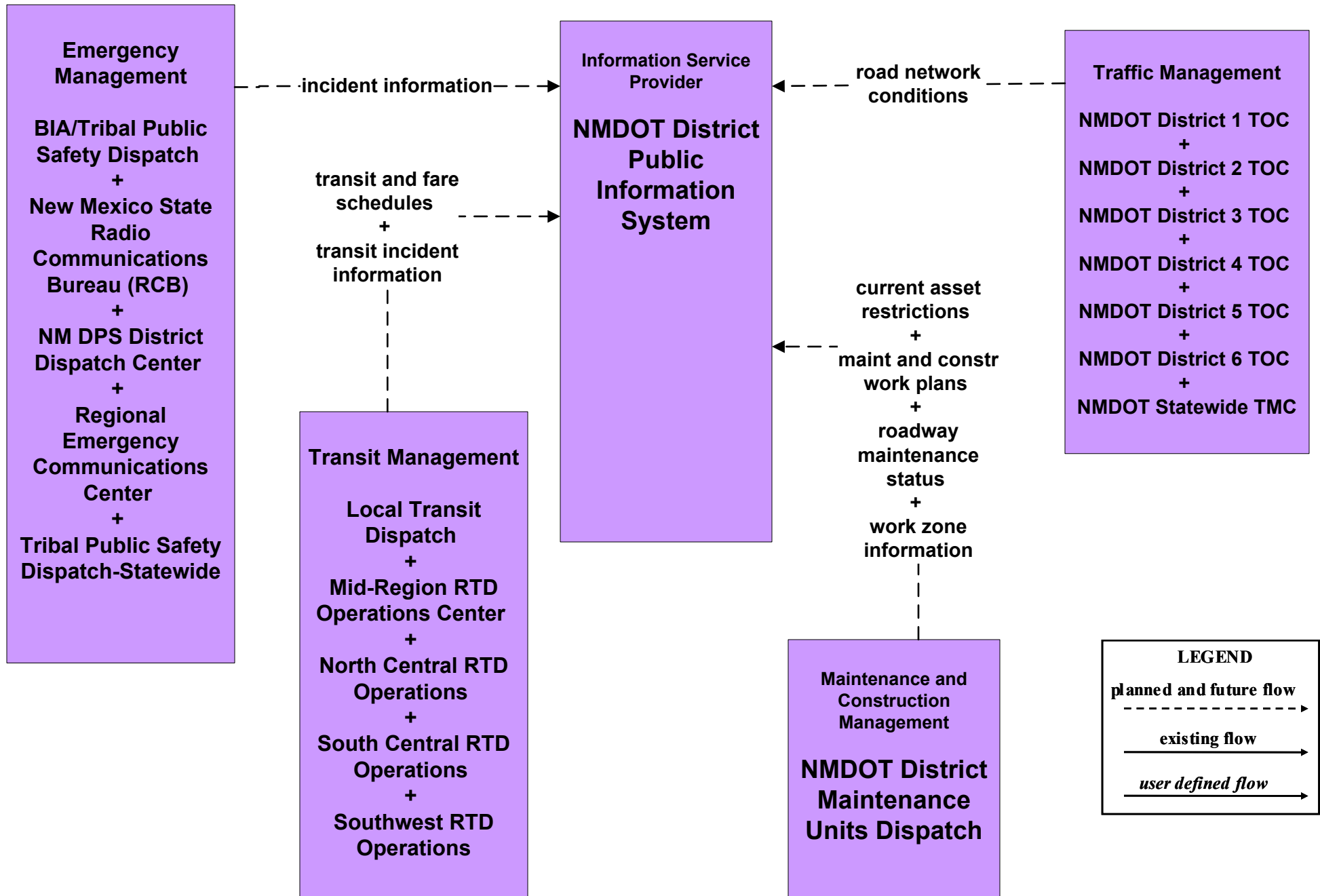
APTS8 - Transit Traveler Information South Central RTD



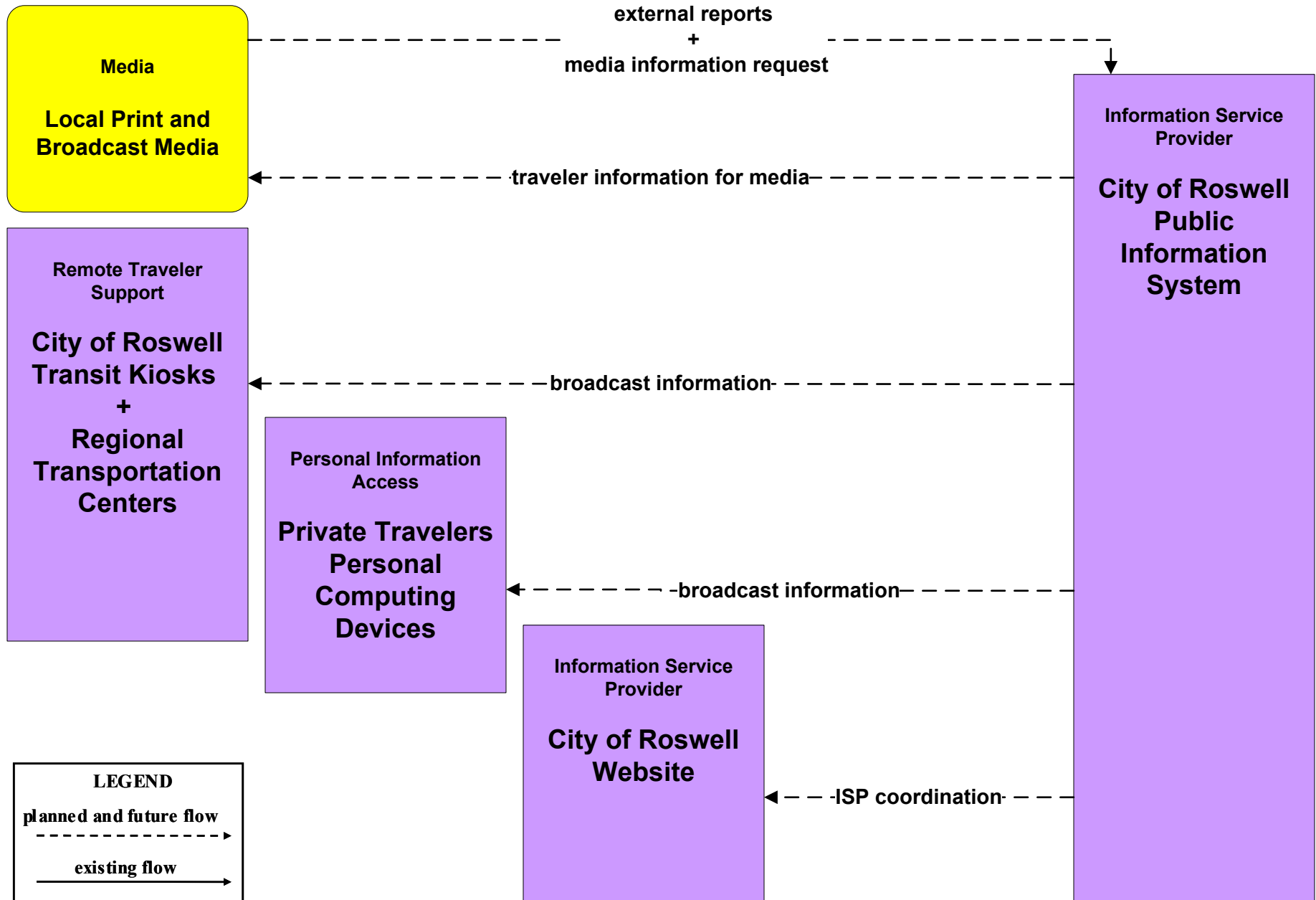
APTS8 - Transit Traveler Information Southwest RTD Operations



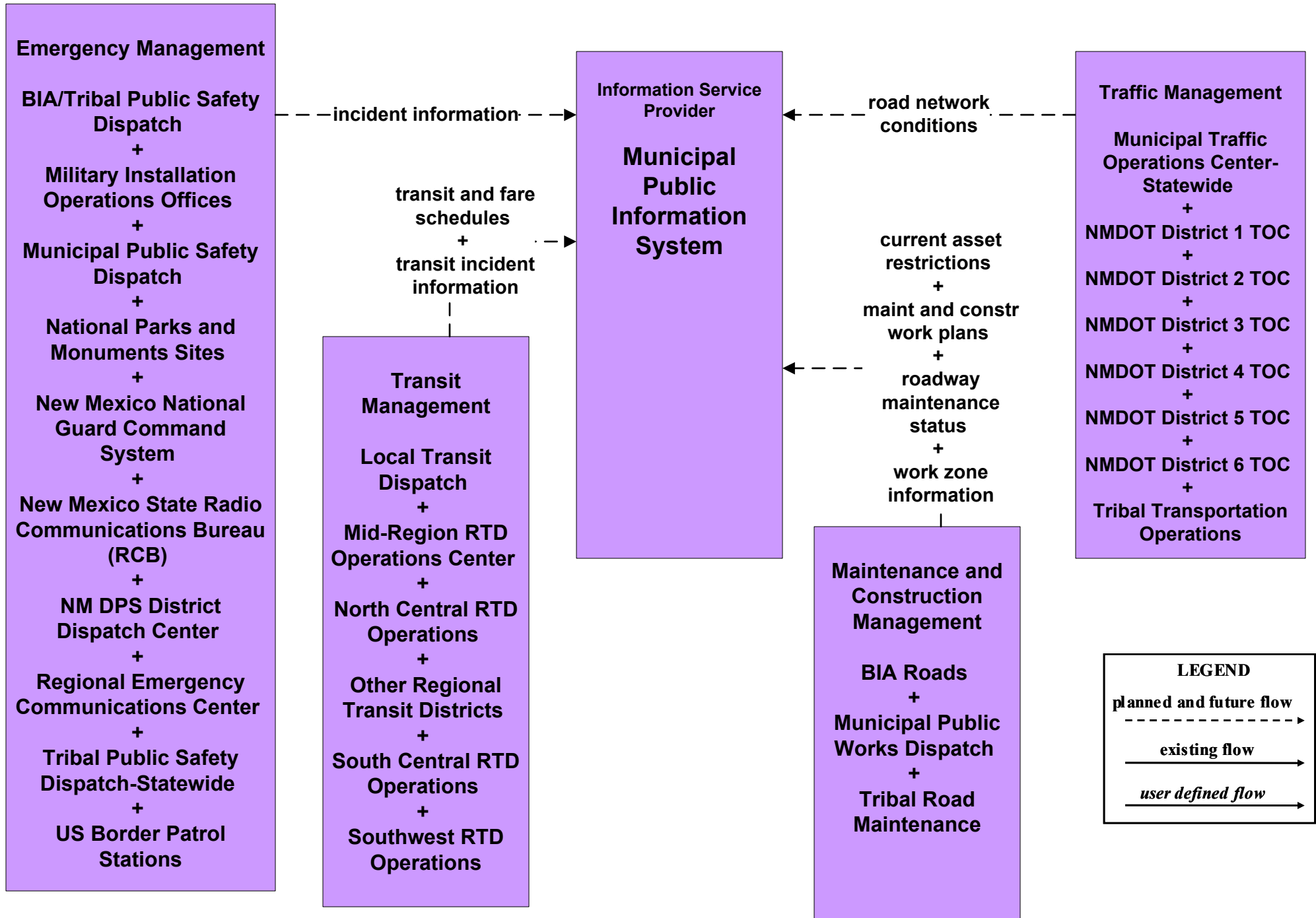
**ATIS1 - Broadcast Traveler Information
NMDOT District Public Information System (Inputs)**



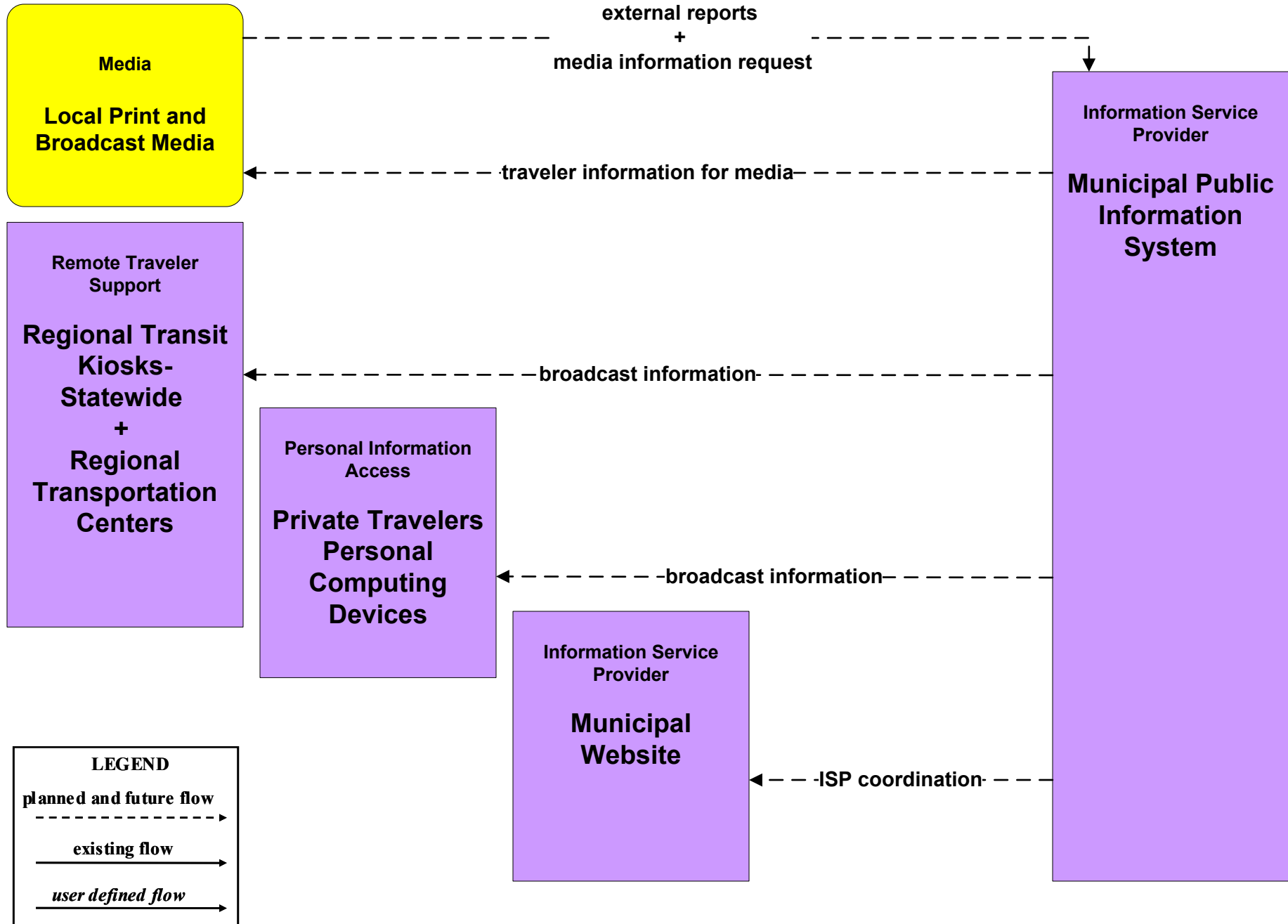
ATIS1 - Broadcast Traveler Information City of Roswell (Outputs)



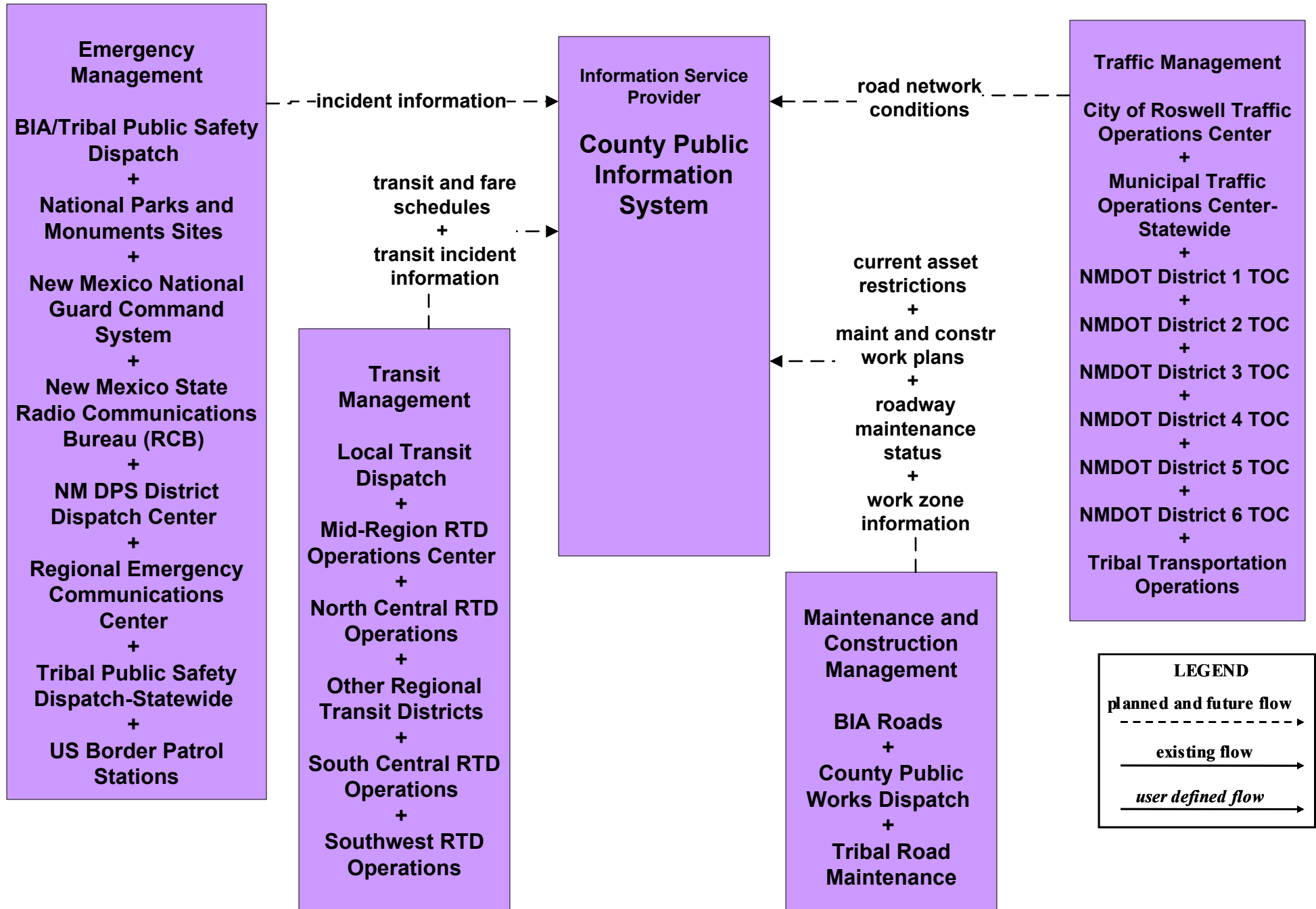
ATIS1 - Broadcast Traveler Information Municipal Public Information System (Inputs)



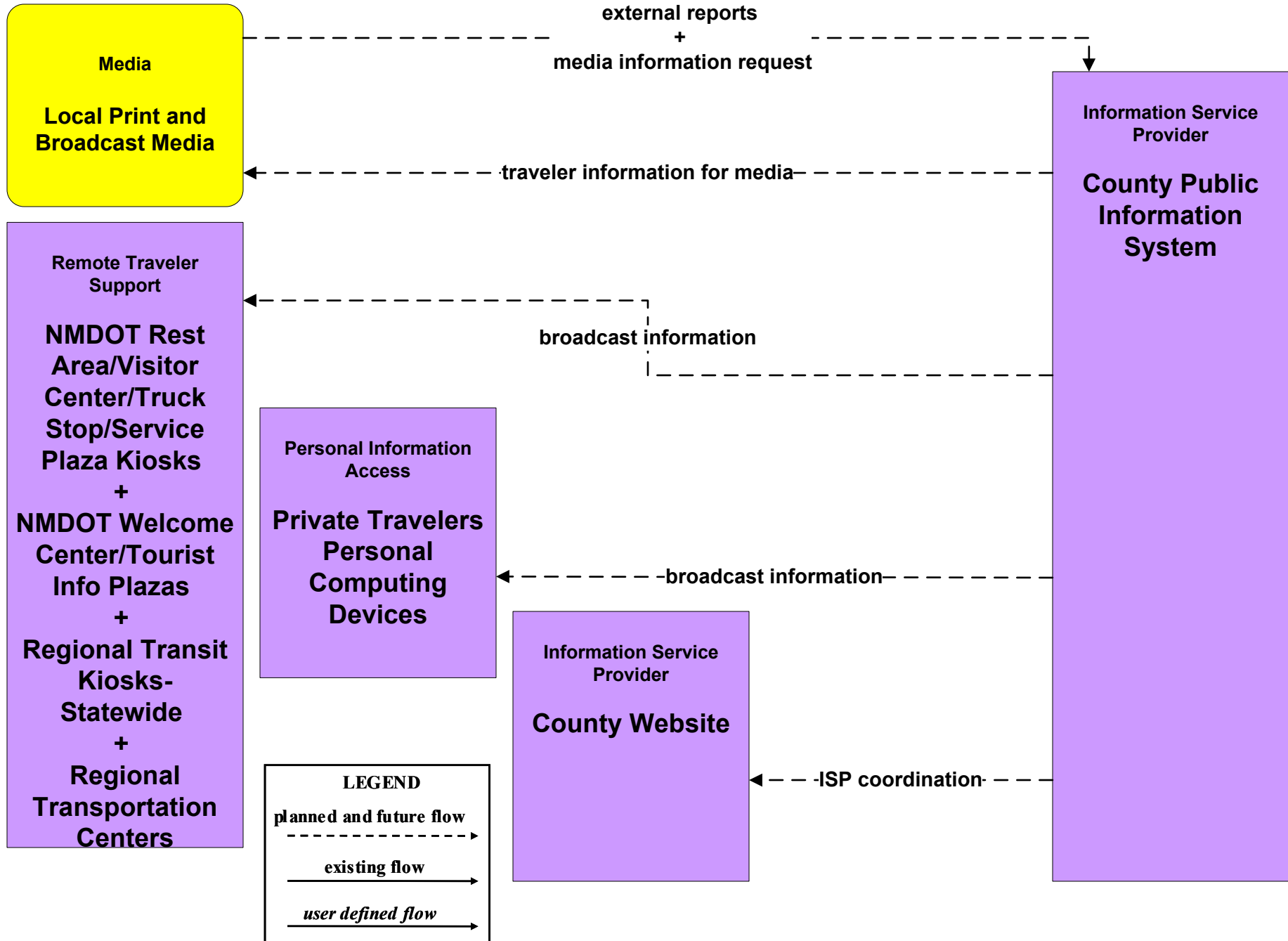
ATIS1 - Broadcast Traveler Information Municipal Public Information System (Outputs)



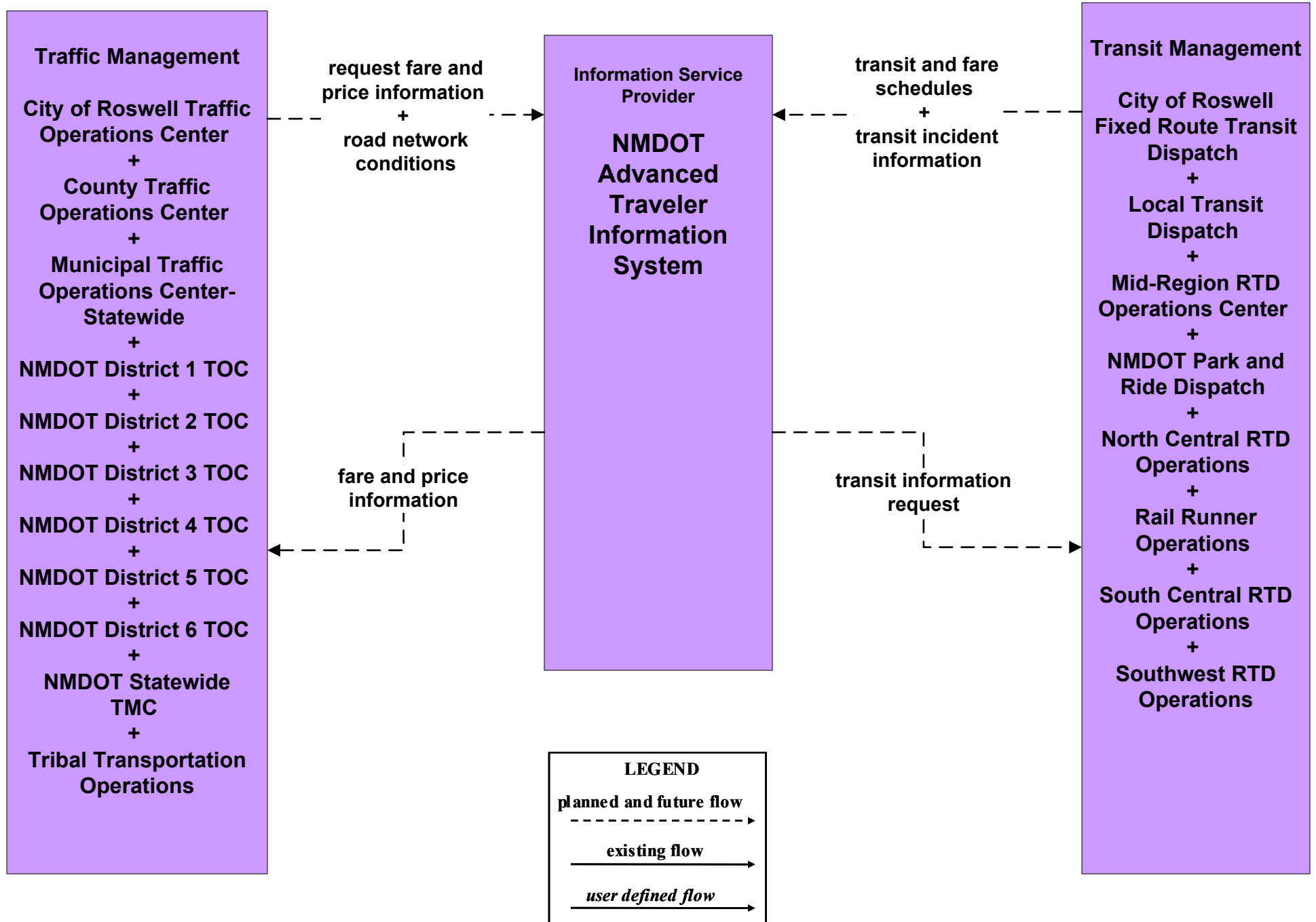
ATIS1 - Broadcast Traveler Information County Public Information System (Inputs)



ATIS1 - Broadcast Traveler Information County Public Information System (Outputs)

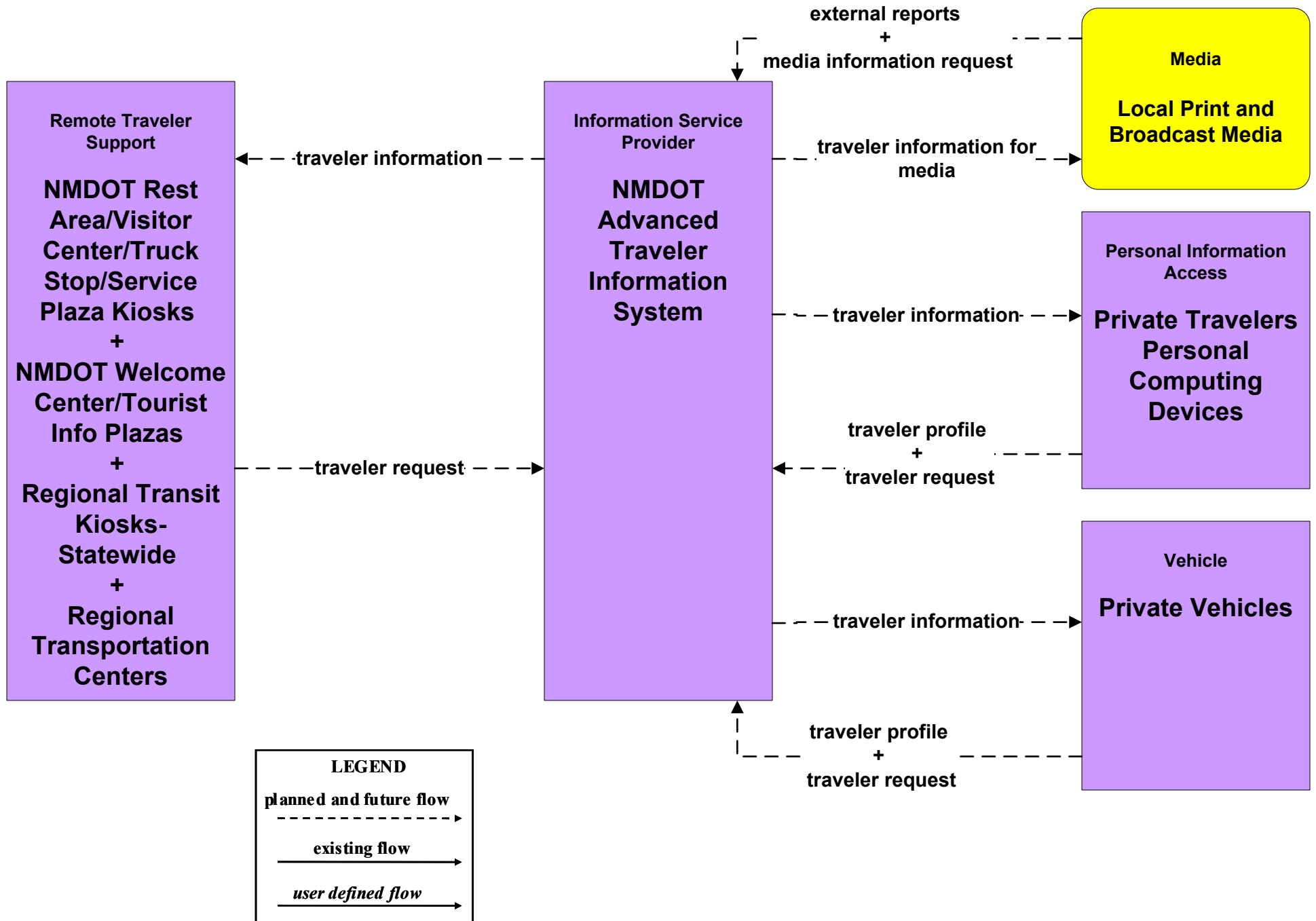


ATIS2 - Interactive Traveler Information NMDOT (1 of 2)

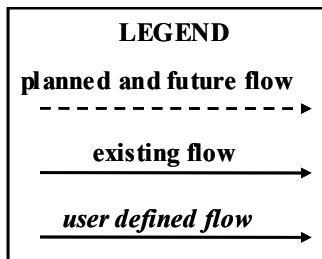
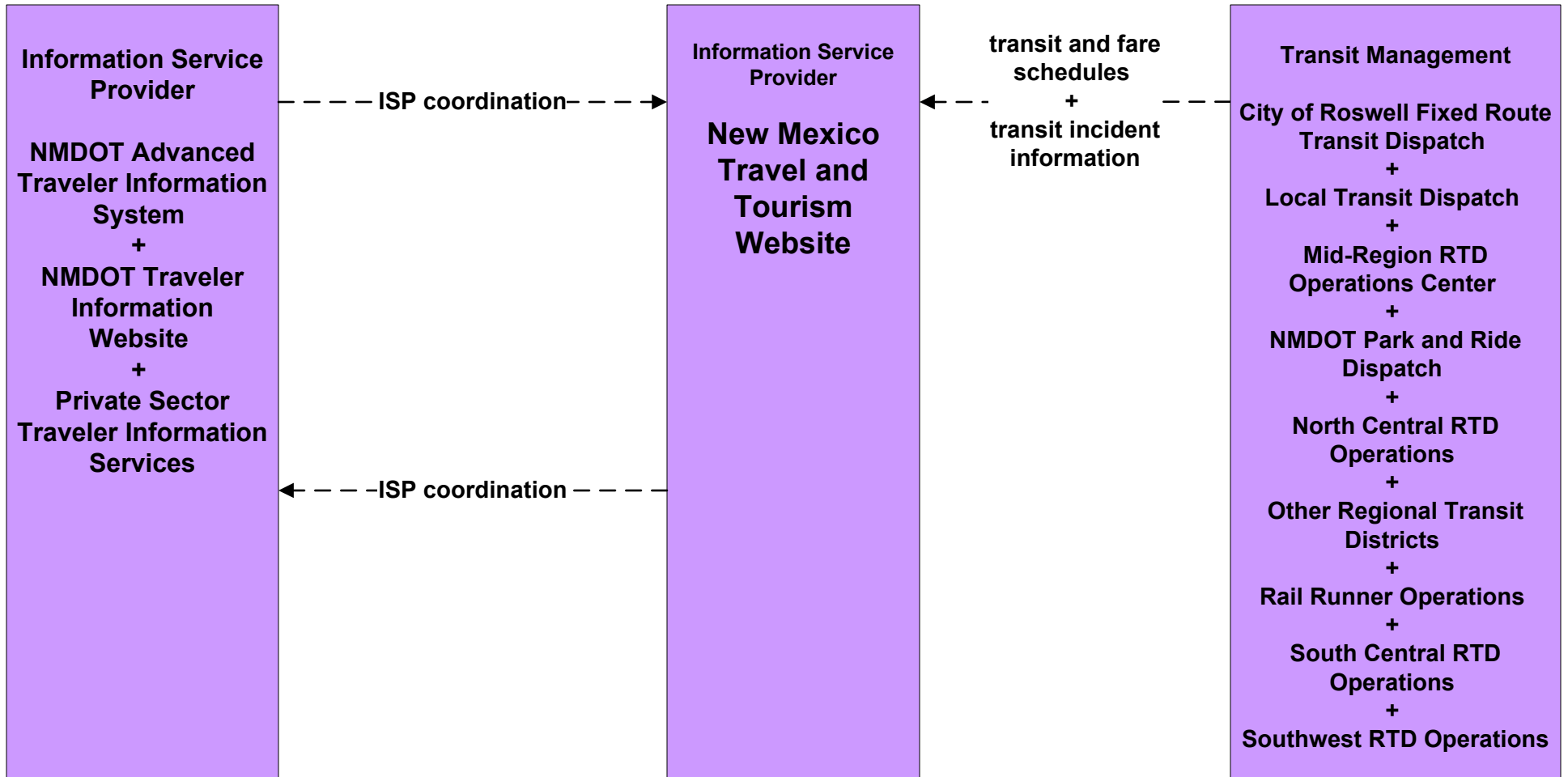


ATIS2 - Interactive Traveler Information

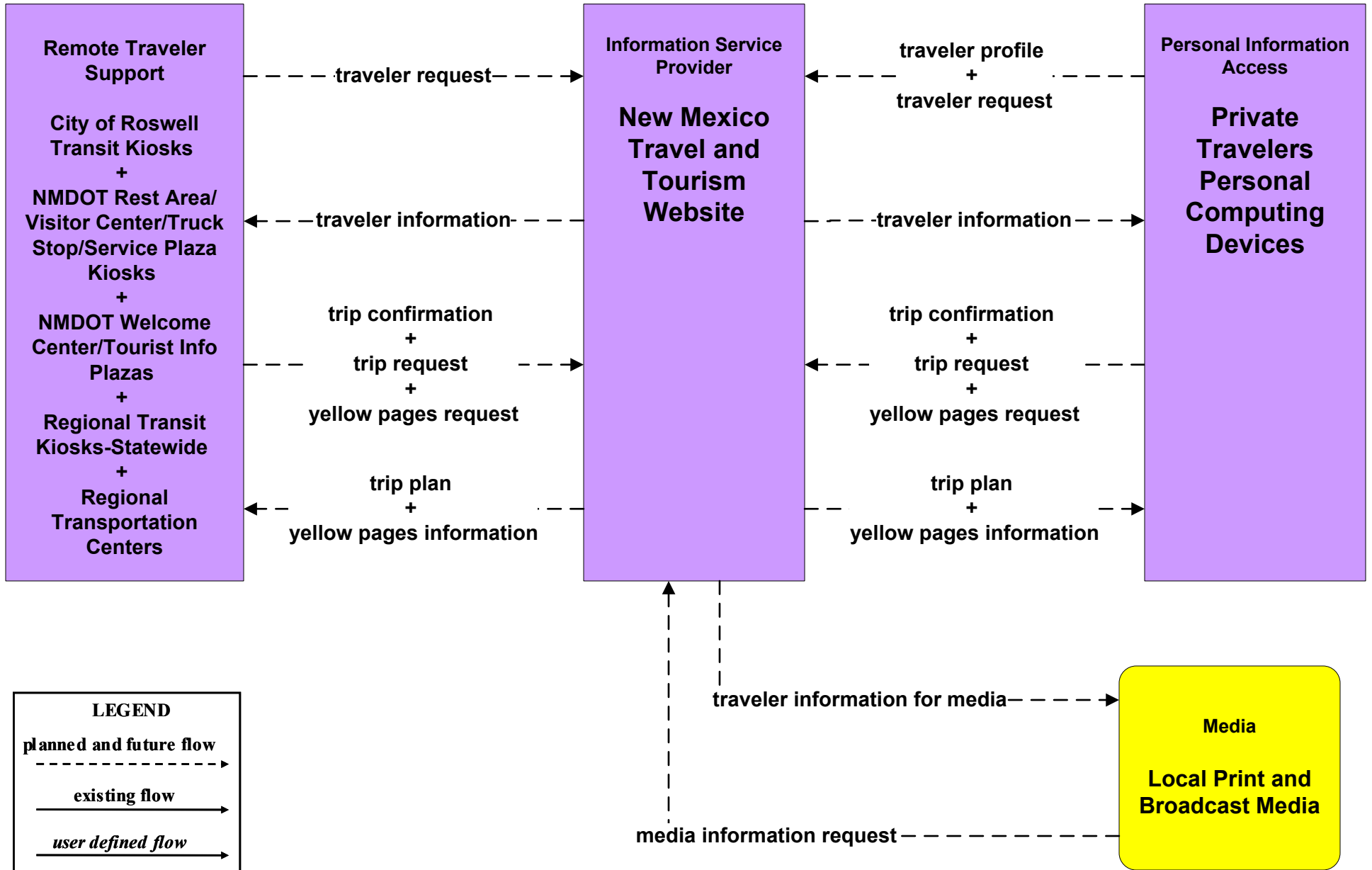
NMDOT (2 of 2)



**ATIS2 - Interactive Traveler Information
New Mexico Travel and Tourism (Inputs) (2 of 3)**

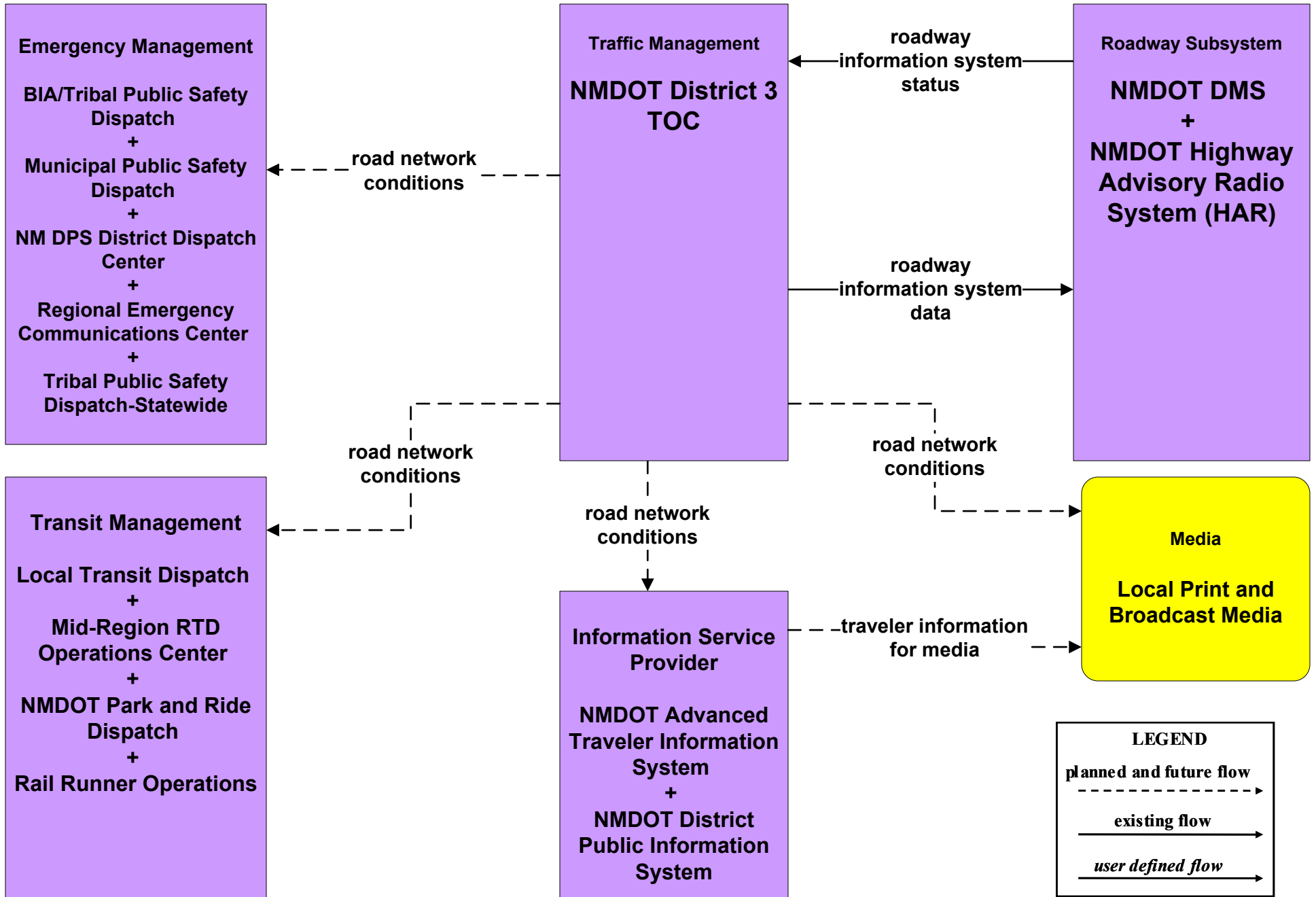


ATIS2 - Interactive Traveler Information **New Mexico Travel and Tourism (Outputs) (3 of 3)**

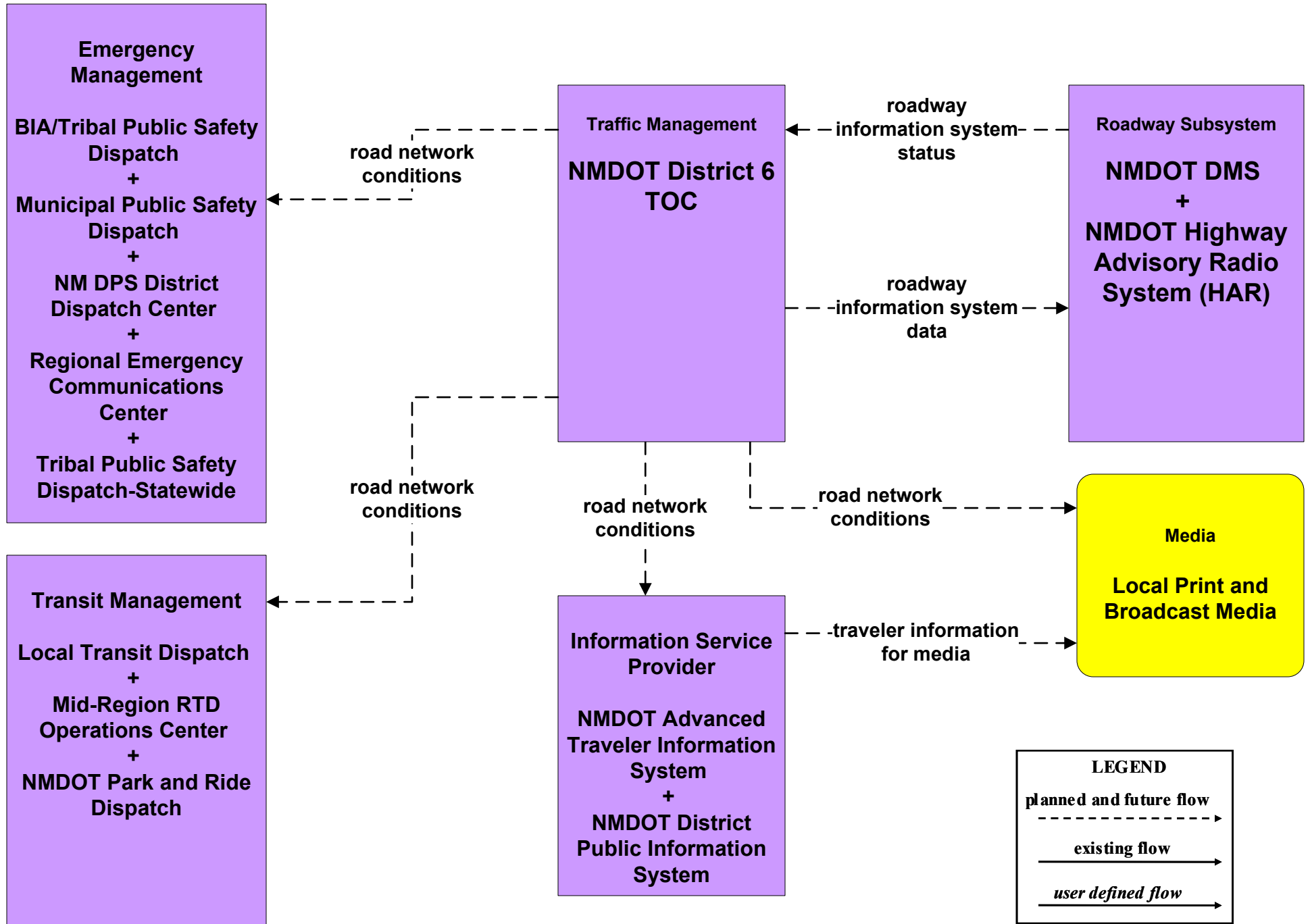


ATMS06 - Traffic Information Dissemination

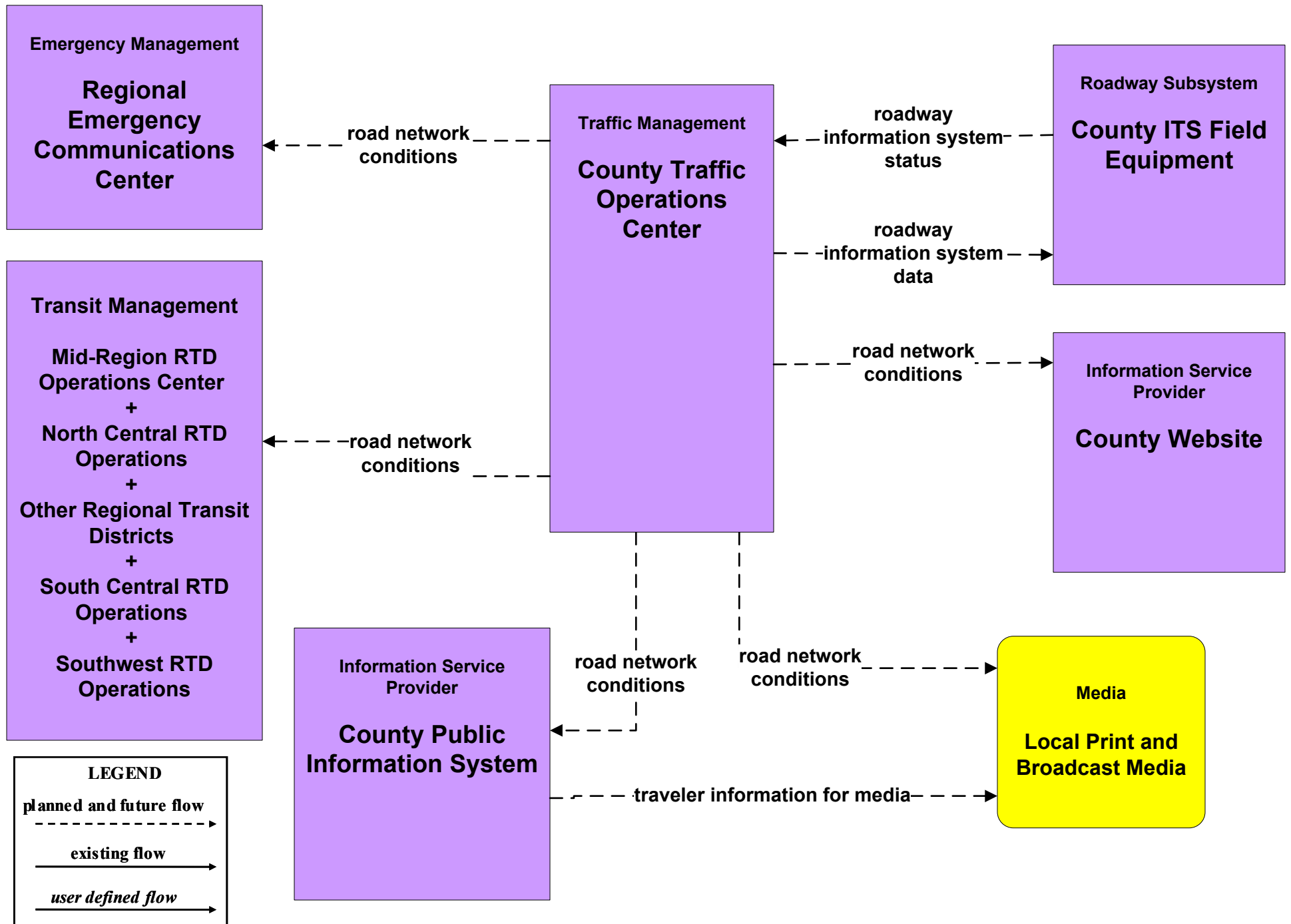
NMDOT District 3 TOC



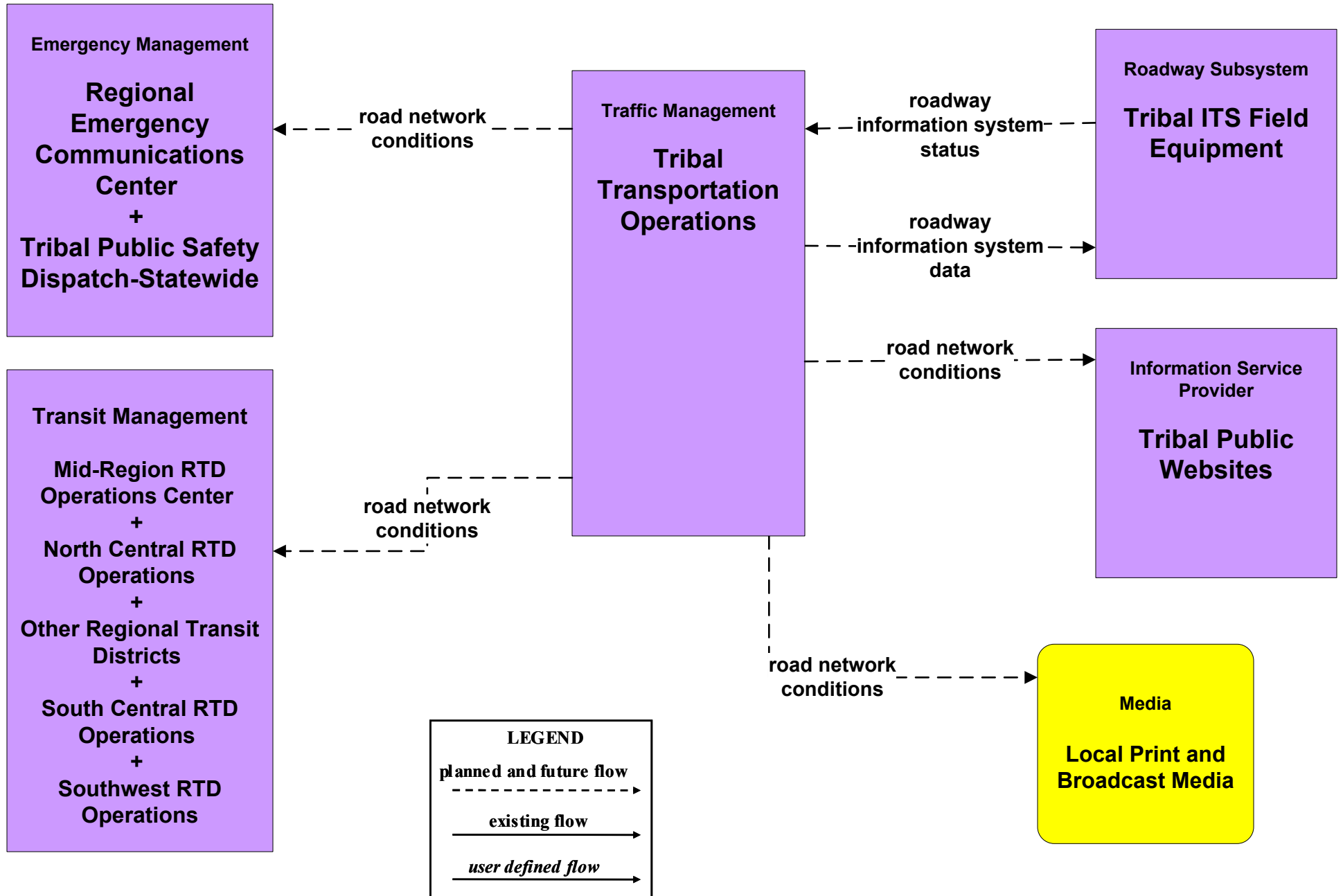
ATMS06 - Traffic Information Dissemination NMDOT District 6 TOC



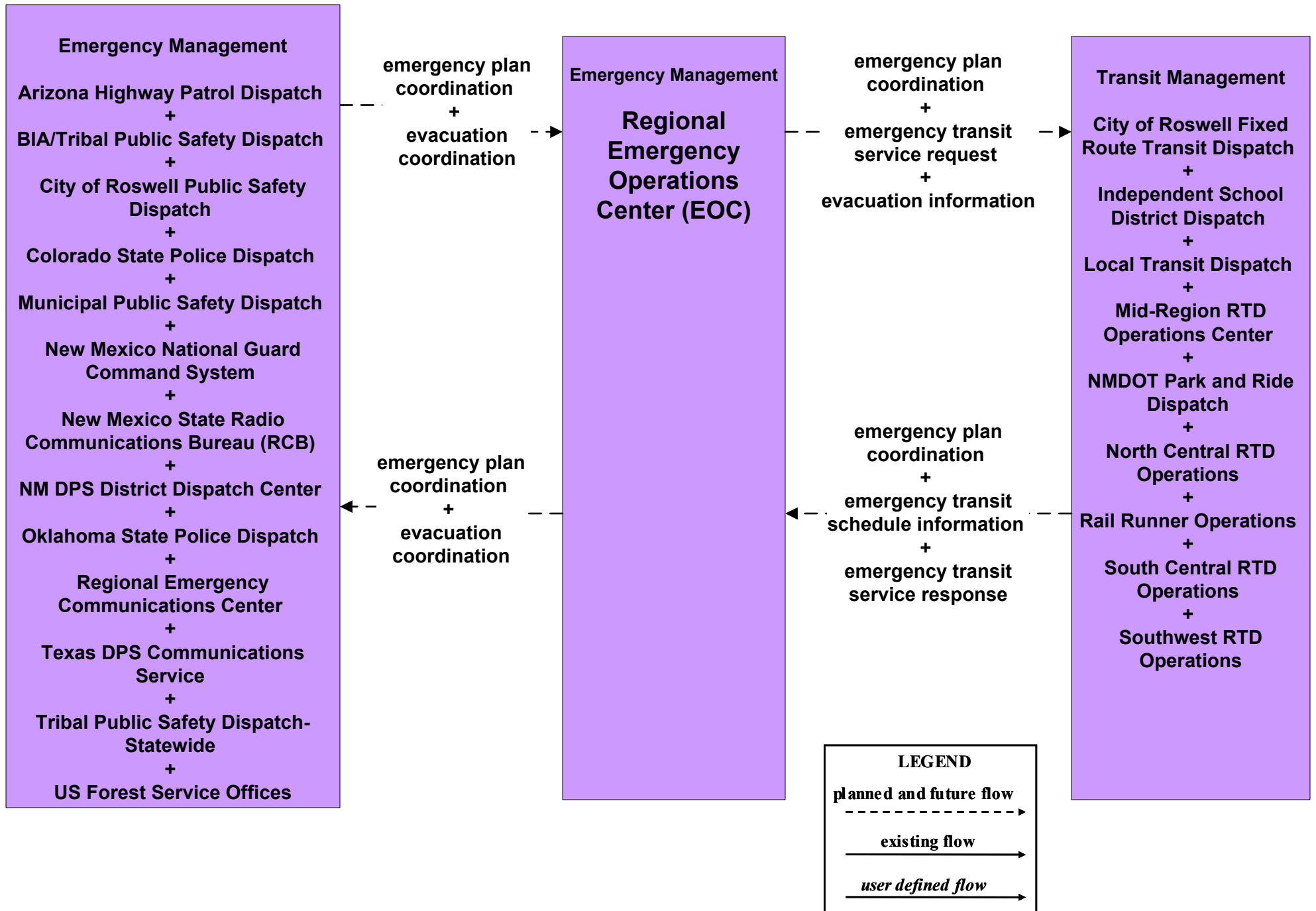
ATMS06 - Traffic Information Dissemination County TOC



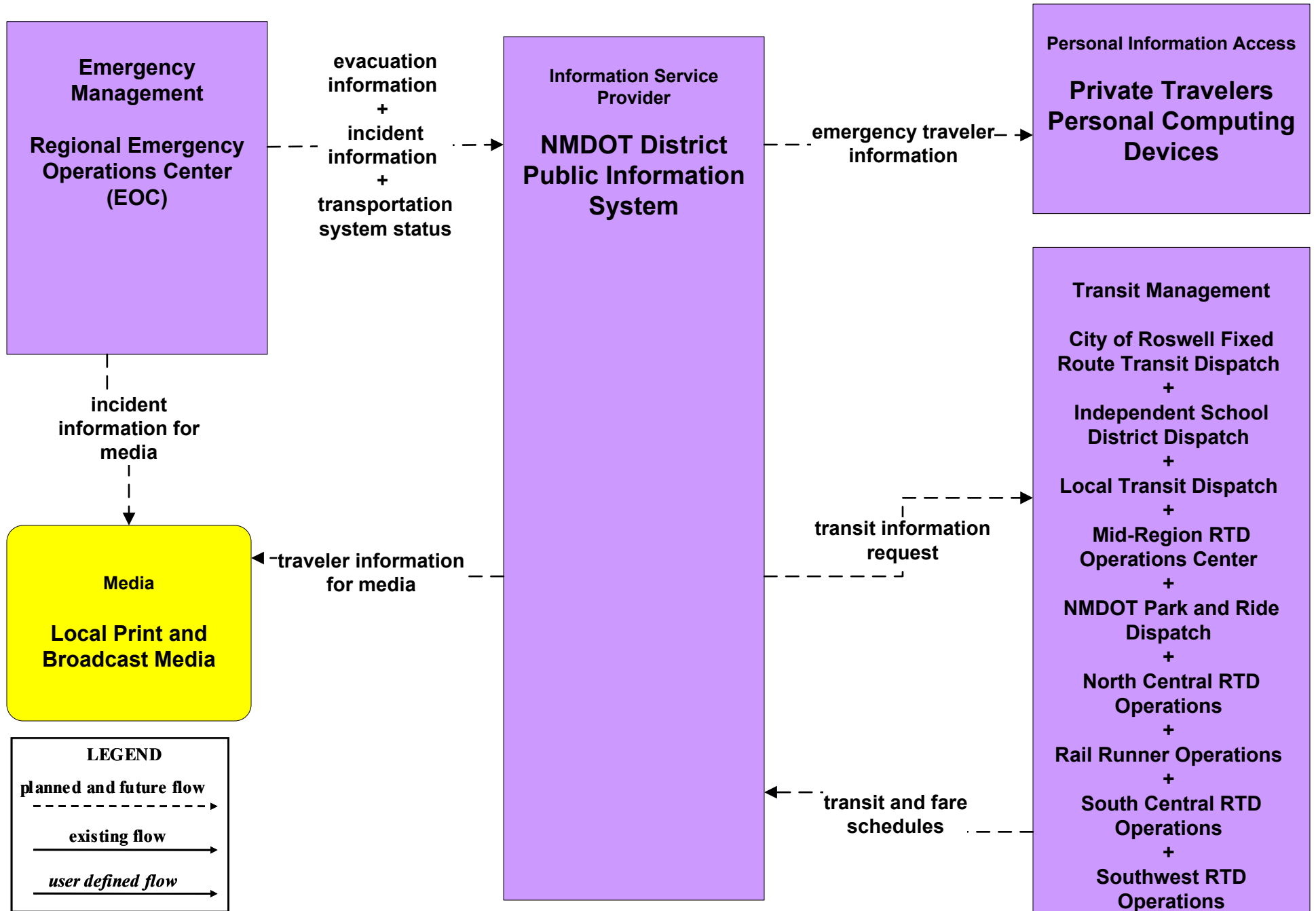
ATMS06 - Traffic Information Dissemination Tribal



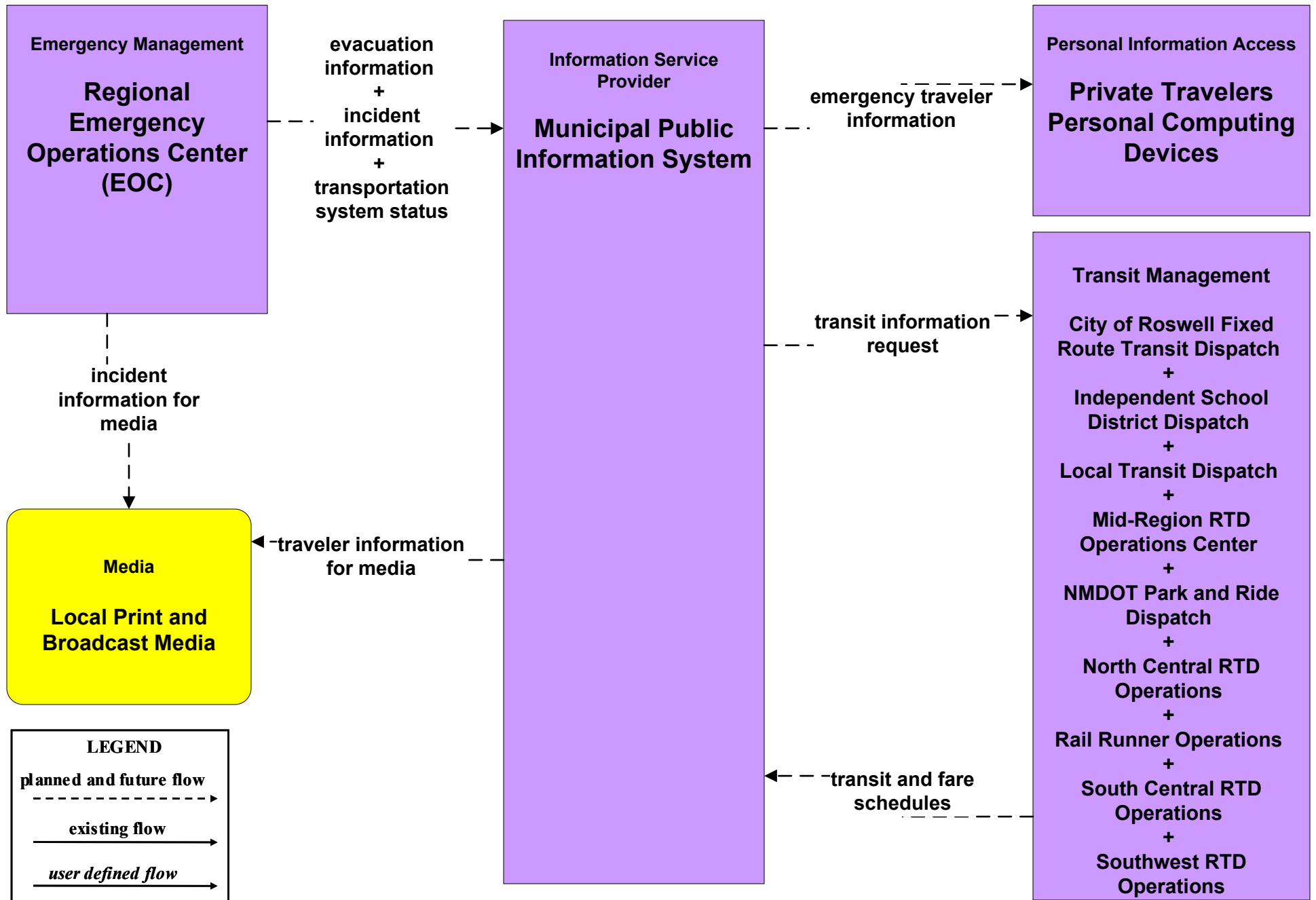
EM09 - Evacuation and Reentry Management Regional EOC (1 of 2)



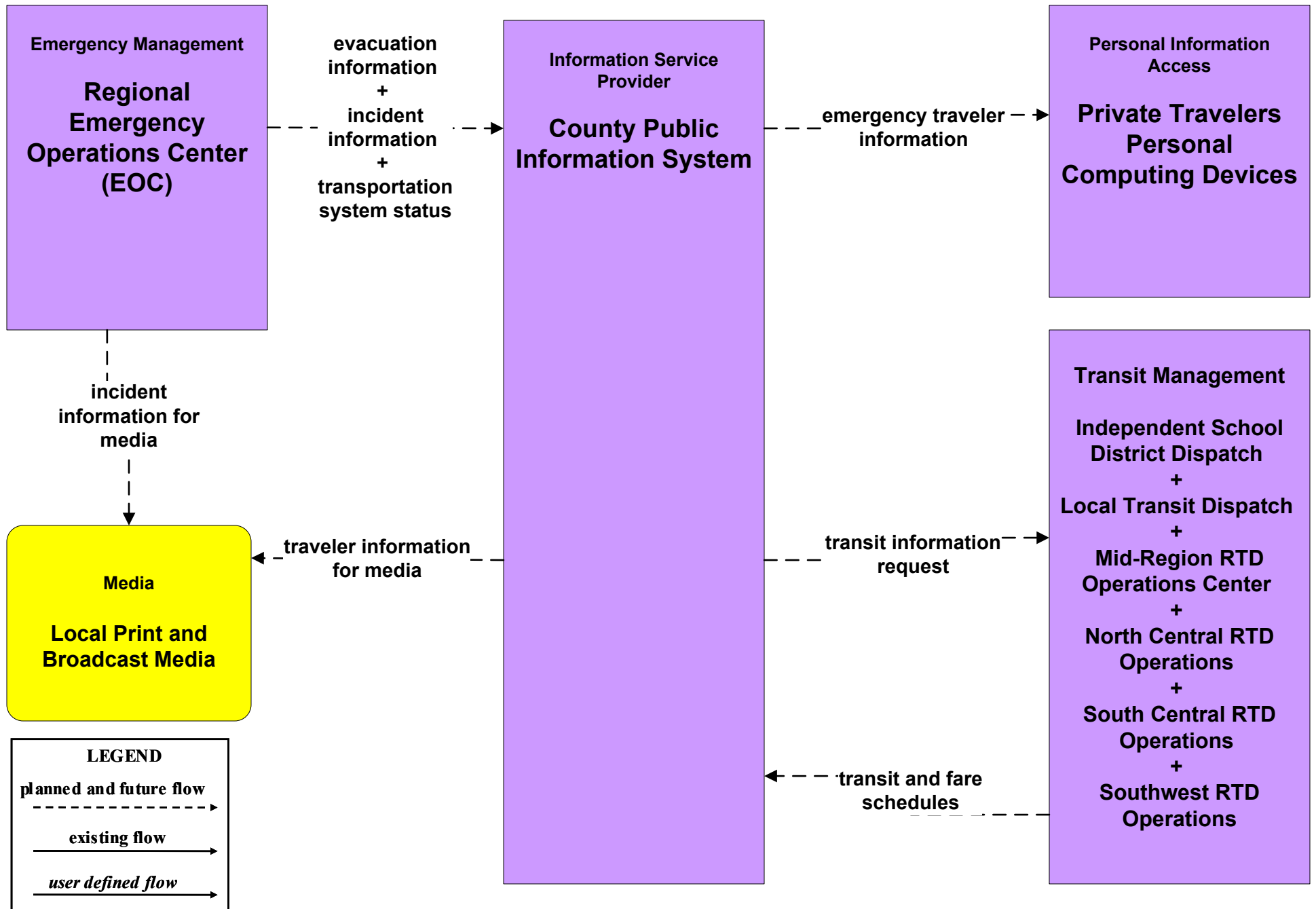
EM10 - Disaster Traveler Information NMDOT District Public Information System



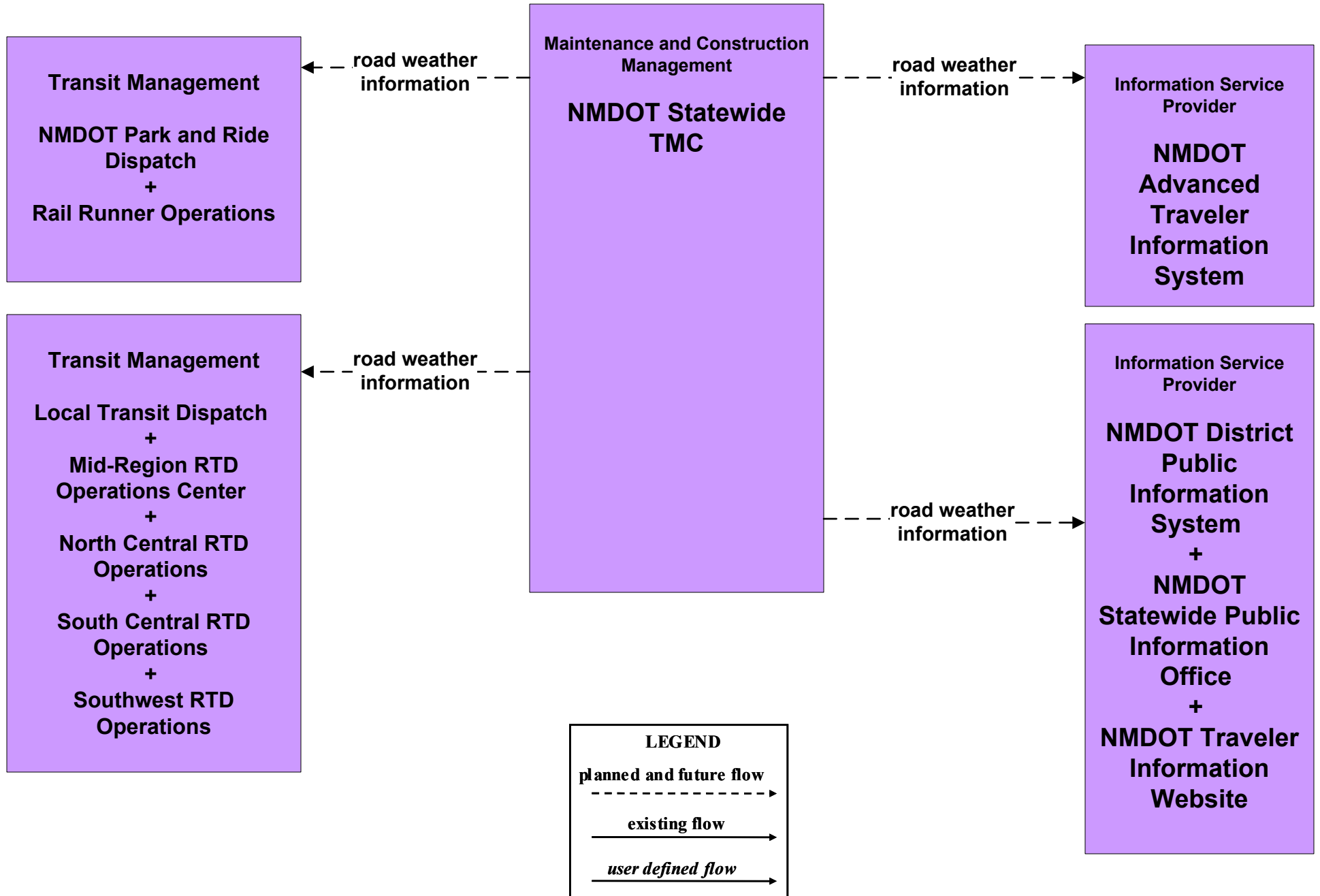
EM10 - Disaster Traveler Information Municipal Public Information Office



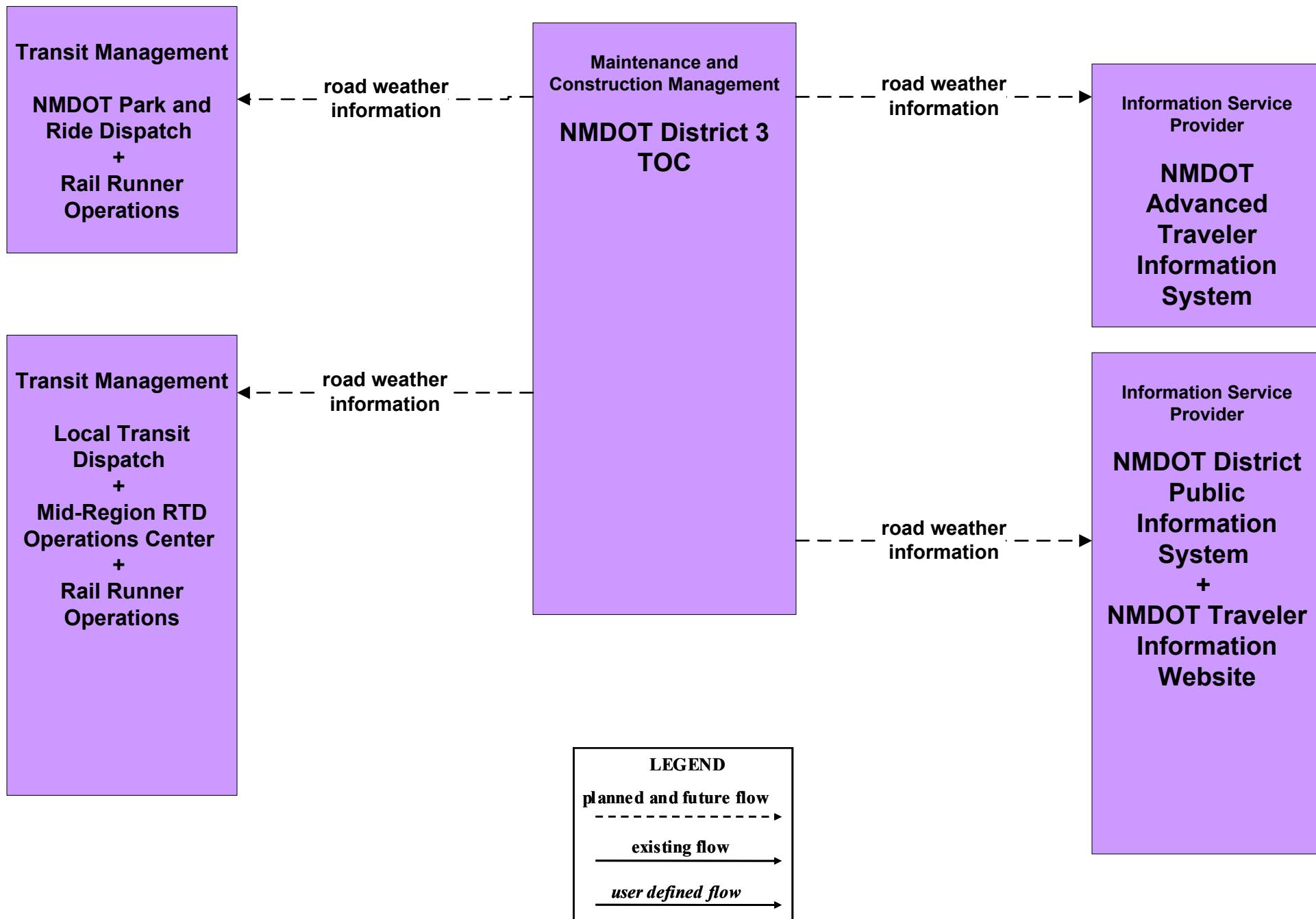
EM10 - Disaster Traveler Information County Public Information System



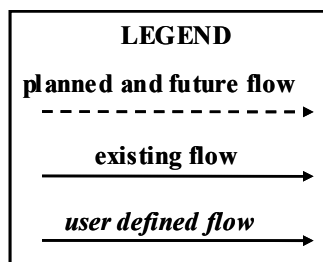
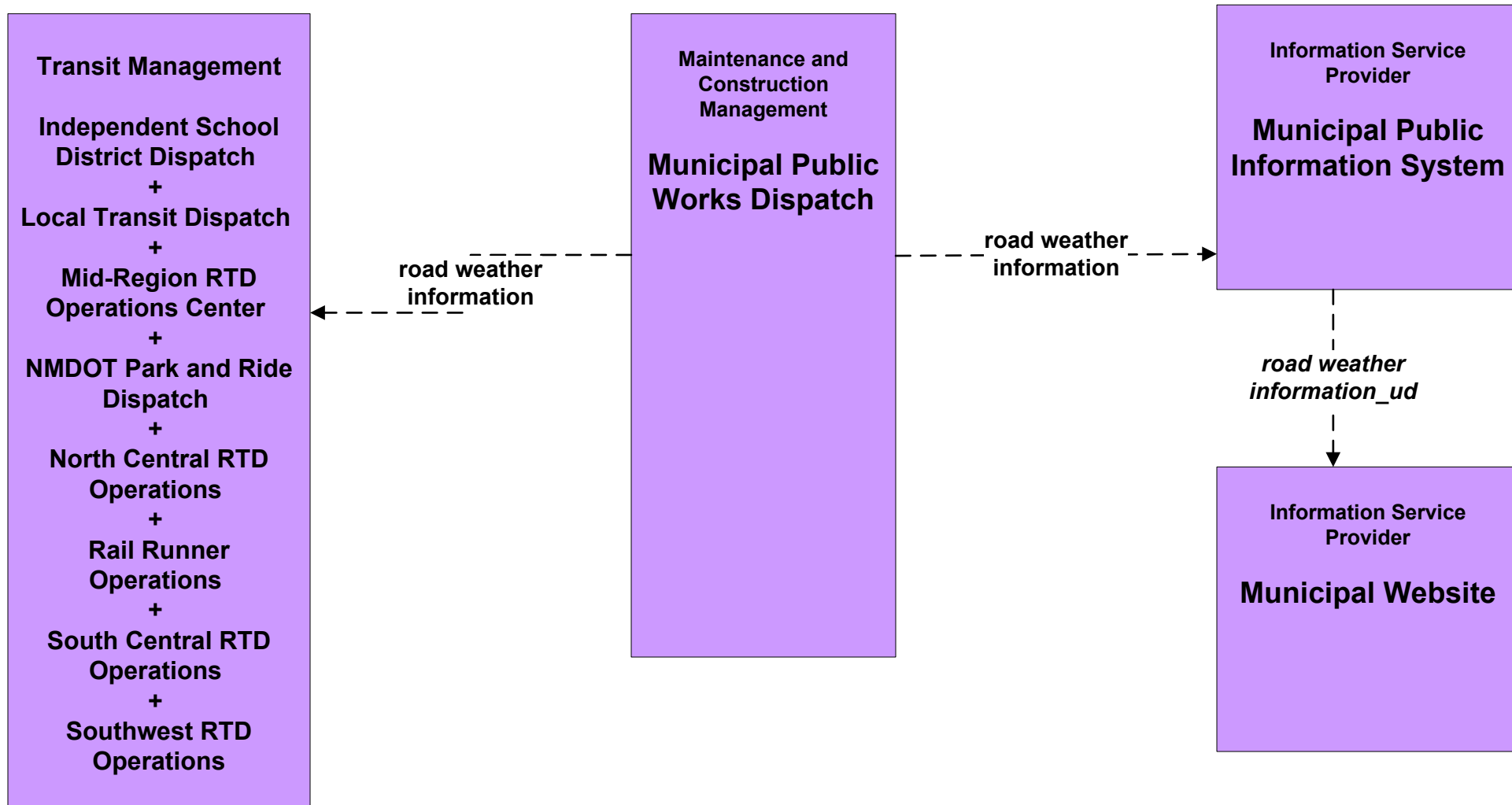
MC04 - Weather Information Processing and Distribution
NMDOT (2 of 8)



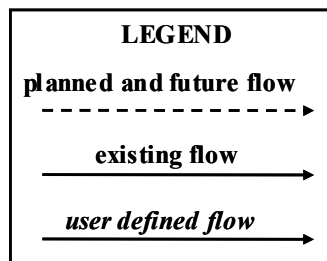
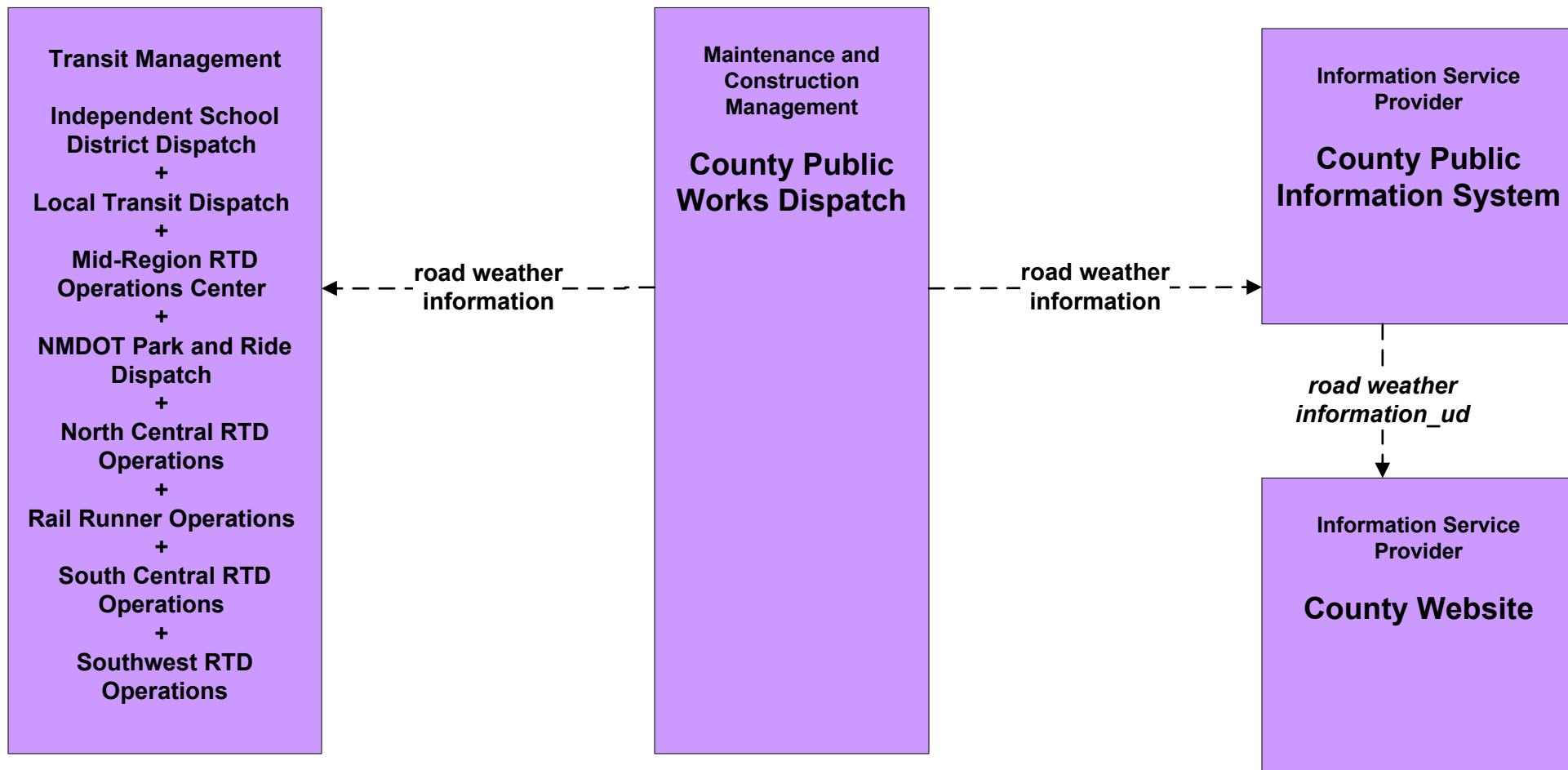
MC04 - Weather Information Processing and Distribution
NMDOT (5 of 8)



MC04 - Weather Information Processing and Distribution Municipalities (2 of 2)

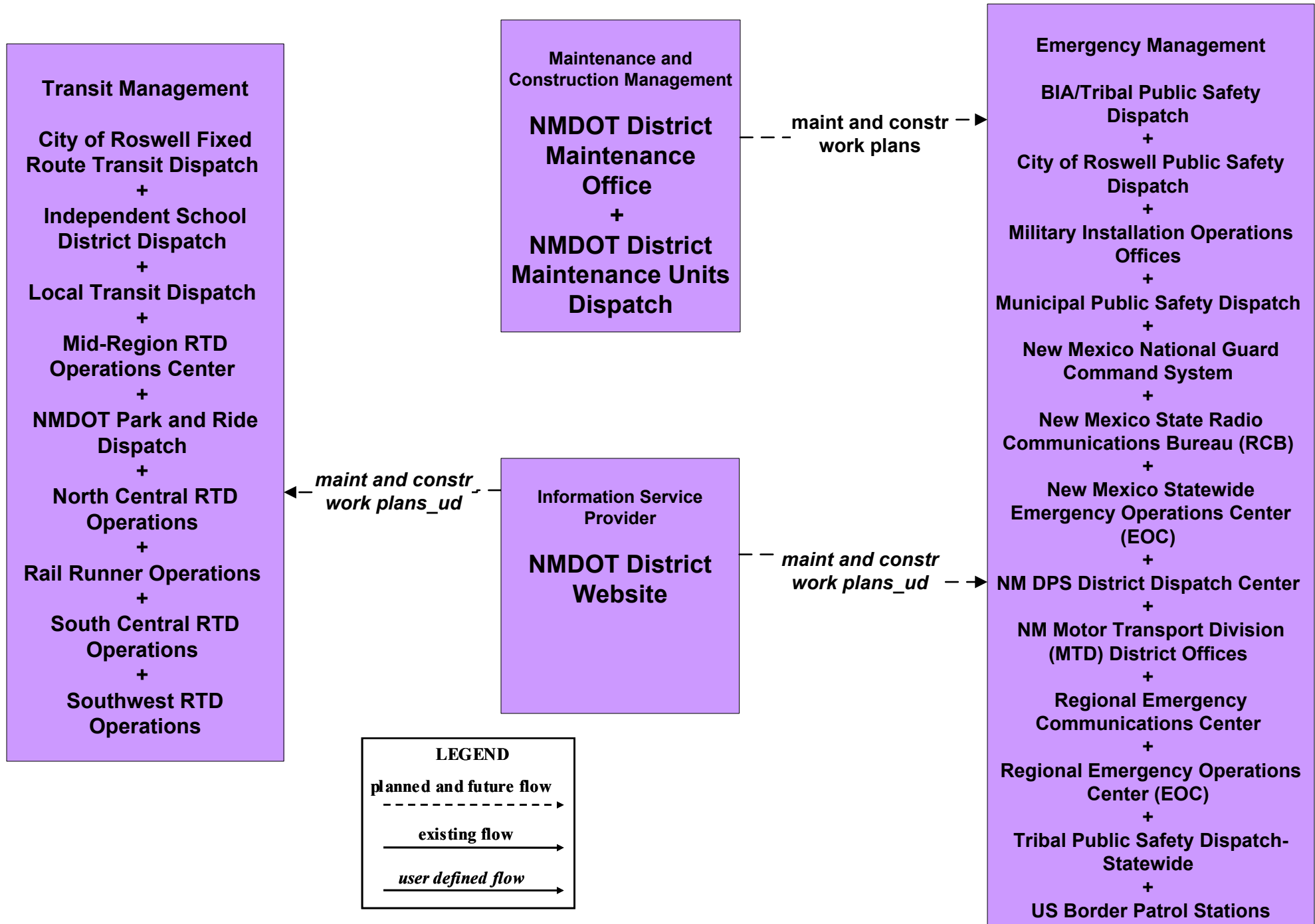


MC04 - Weather Information Processing and Distribution Counties (2 of 2)

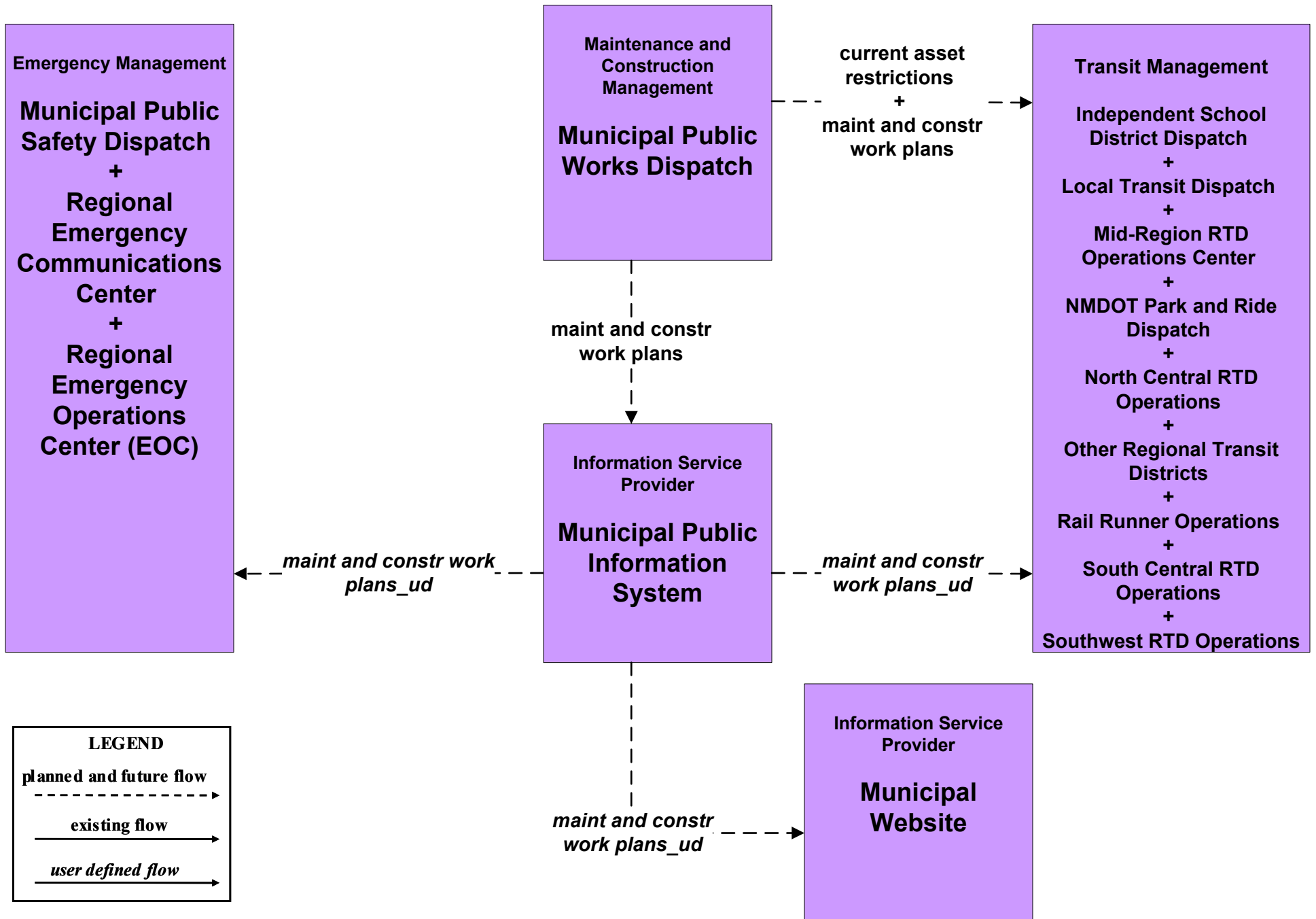


MC10 - Maintenance and Construction Activity Coordination

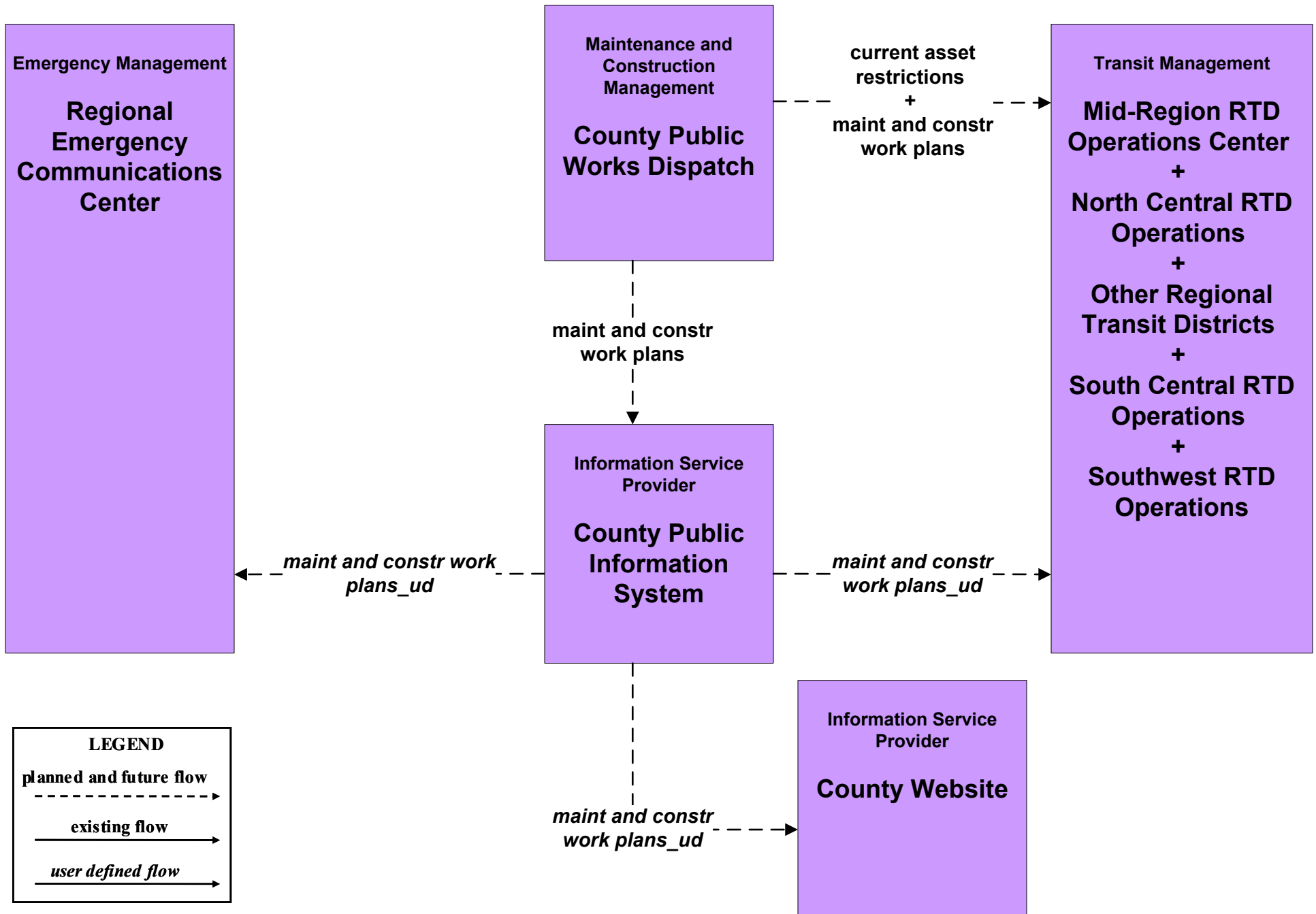
Activity Coordination - NMDOT (3 of 3)



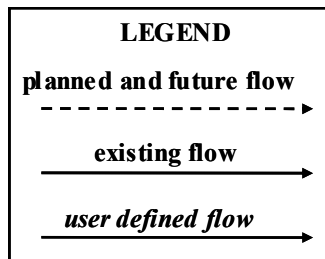
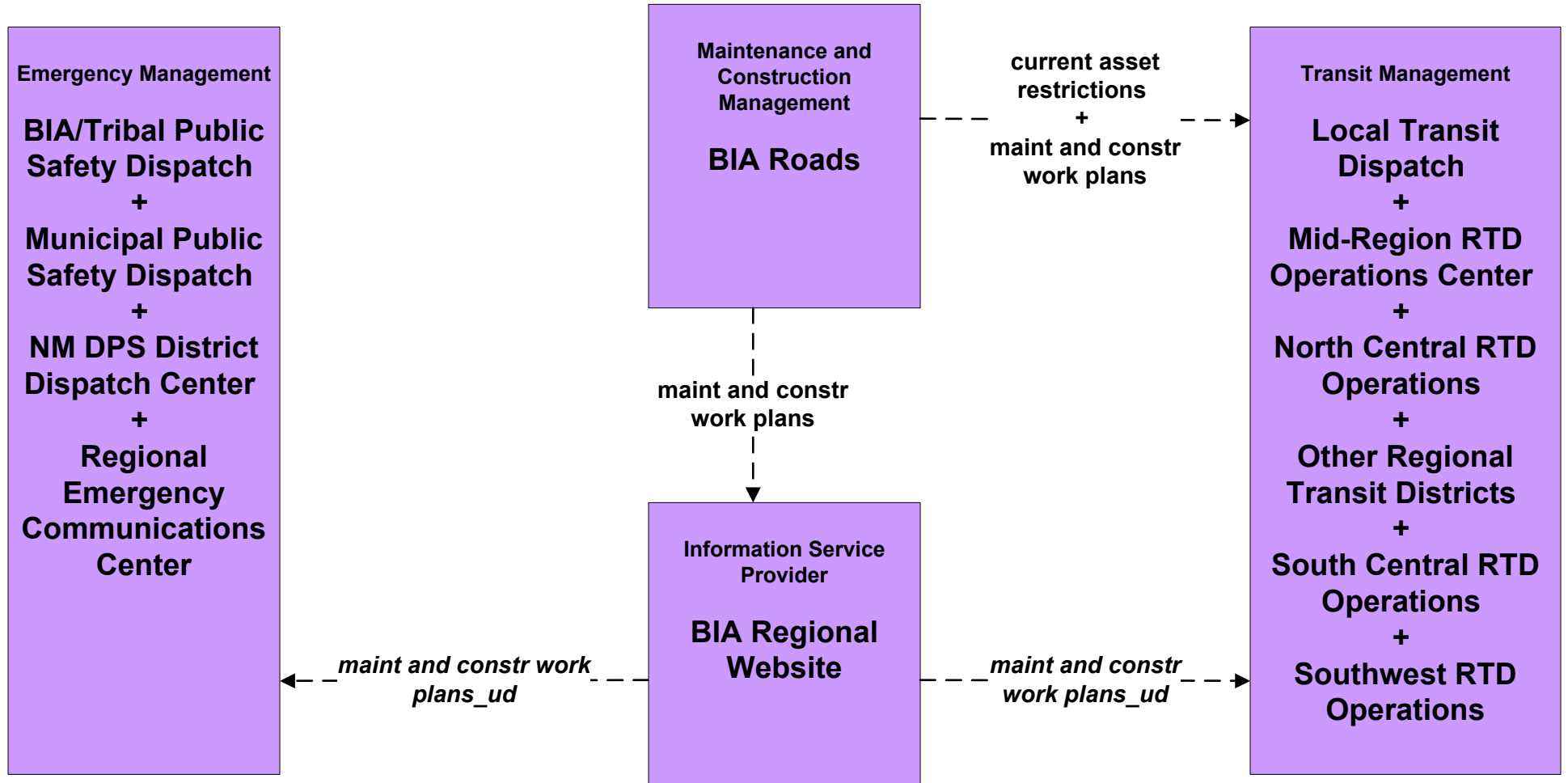
MC10 - Maintenance and Construction Activity Coordination Municipalities (2 of 2)



MC10 - Maintenance and Construction Activity Coordination Counties (2 of 2)



MC10 - Maintenance and Construction Activity Coordination BIA (2 of 2)



MC10 - Maintenance and Construction Activity Coordination Tribal (2 of 2)

