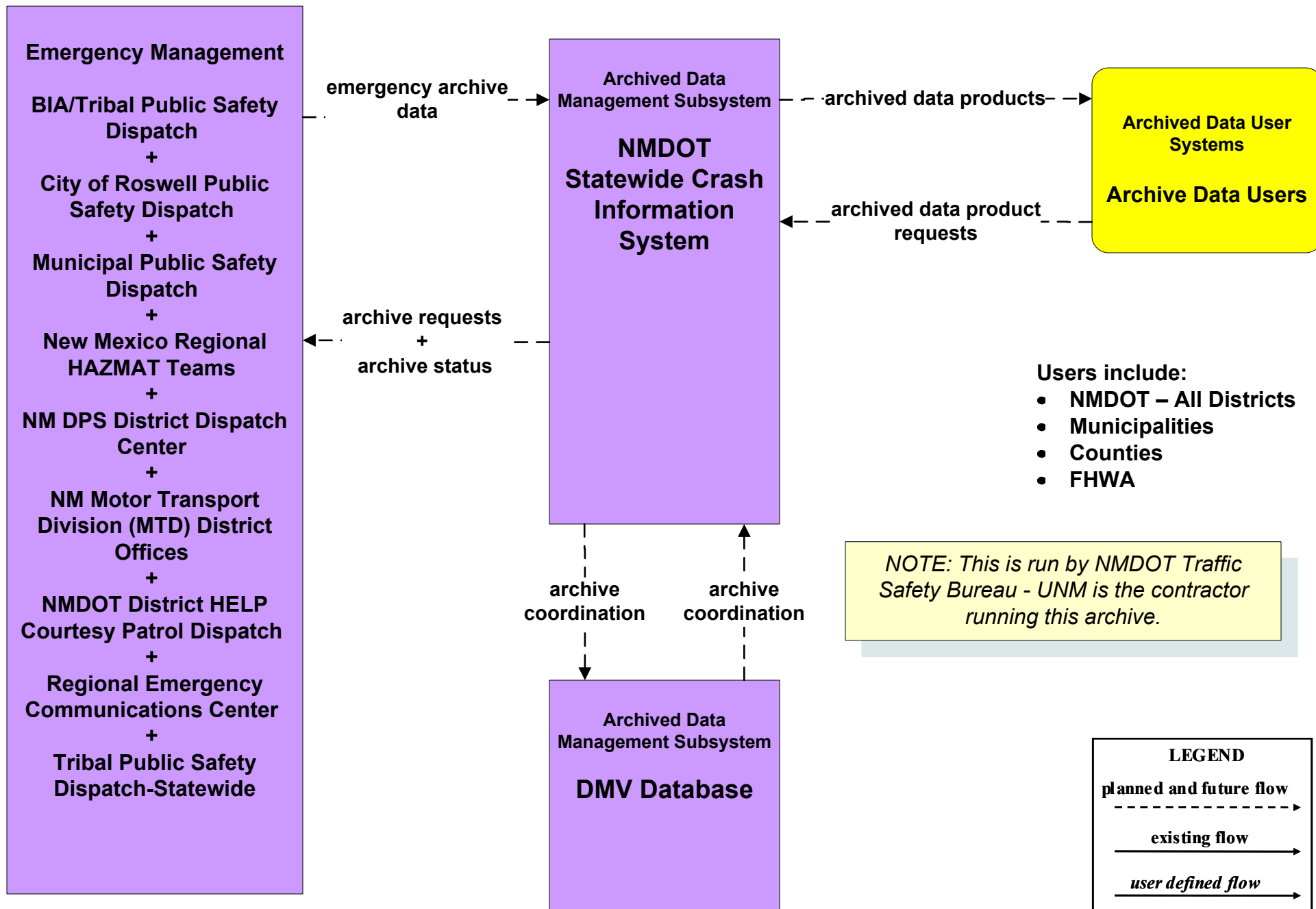


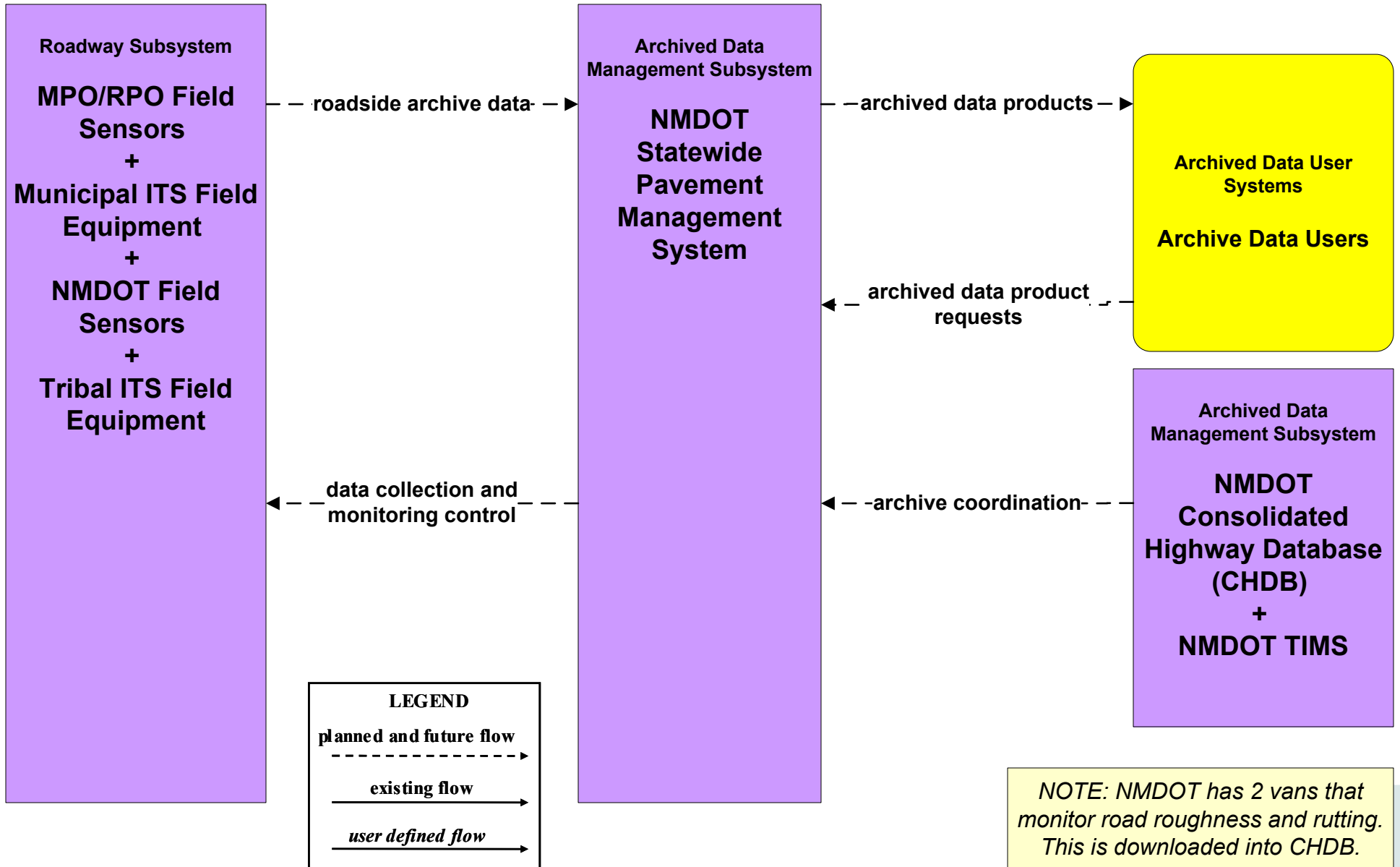
# AD1 - ITS Data Mart

## NMDOT Statewide Crash Information System



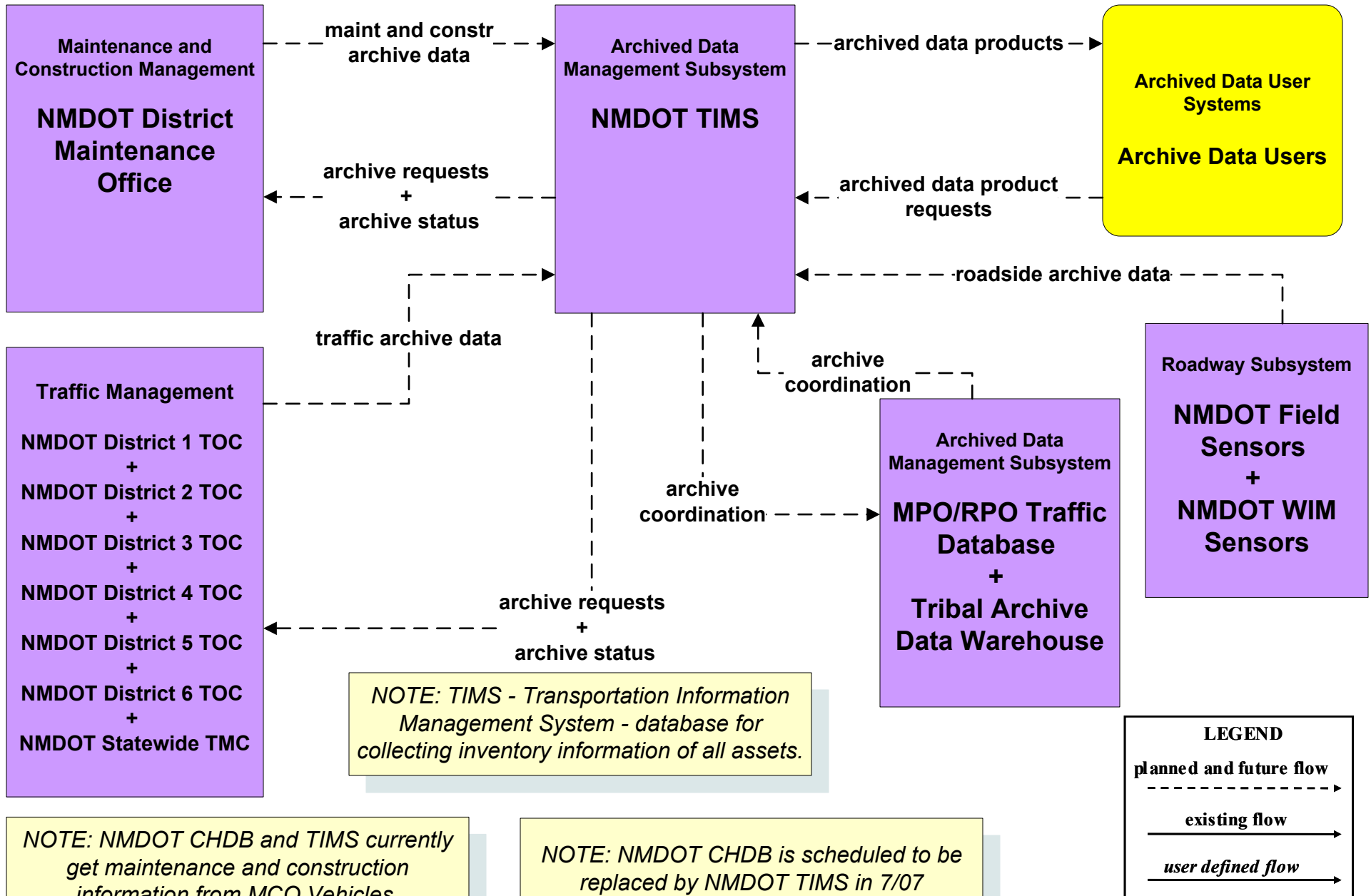
# AD1 - ITS Data Mart

## NMDOT Statewide Pavement Management System

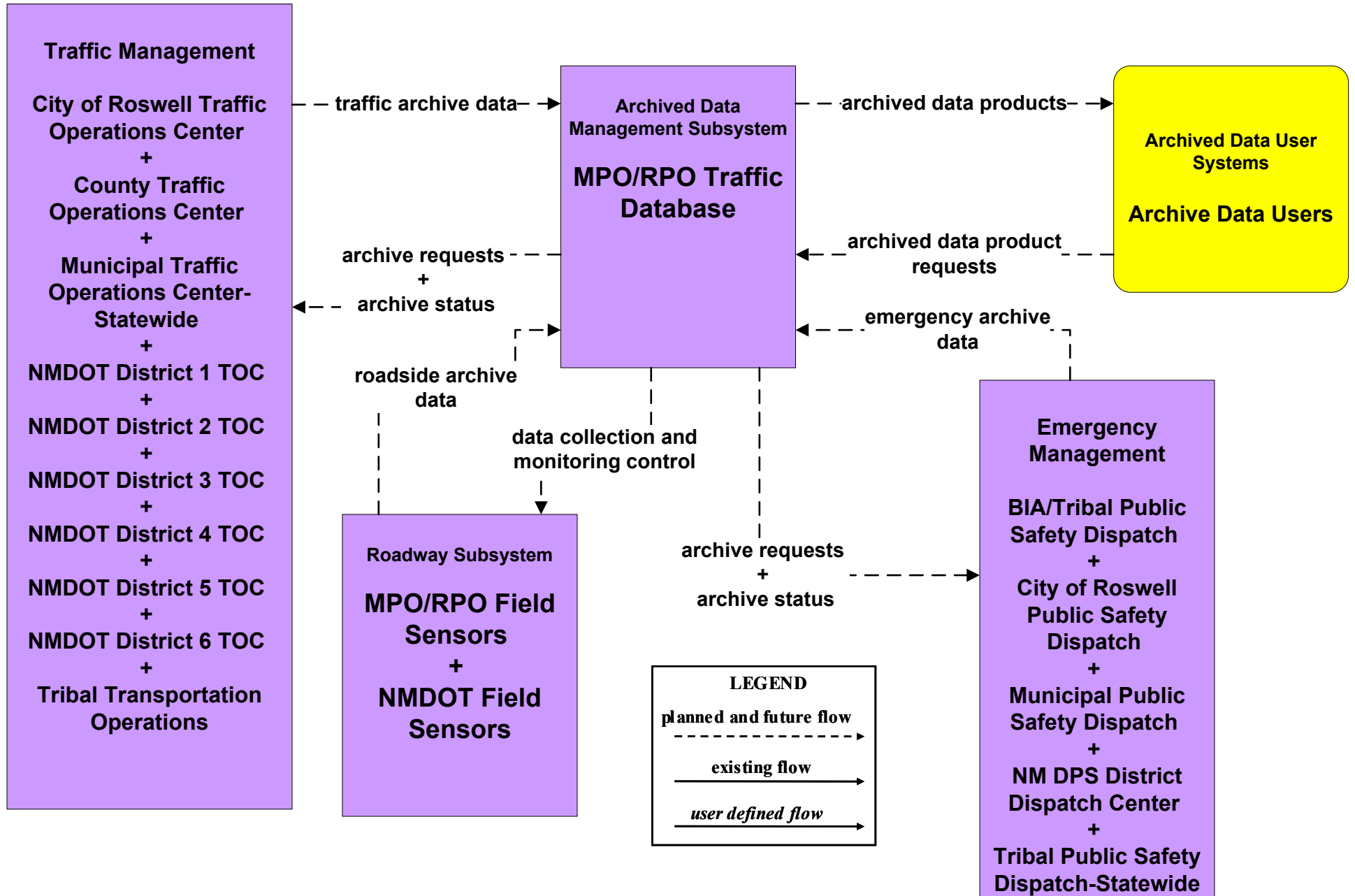


# AD1 - ITS Data Mart

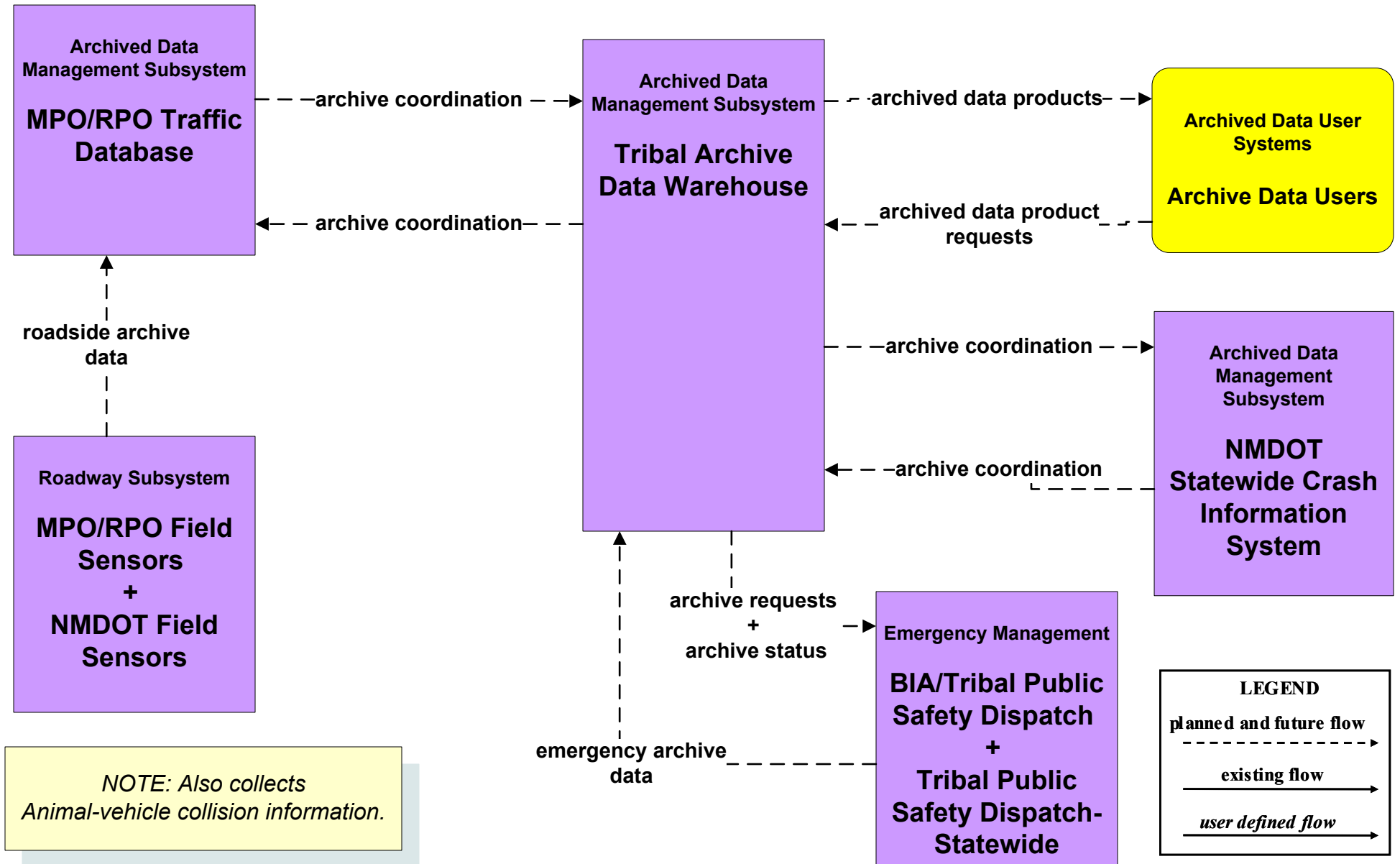
## NMDOT TIMS (Formerly NMDOT Consolidated Highway Database)



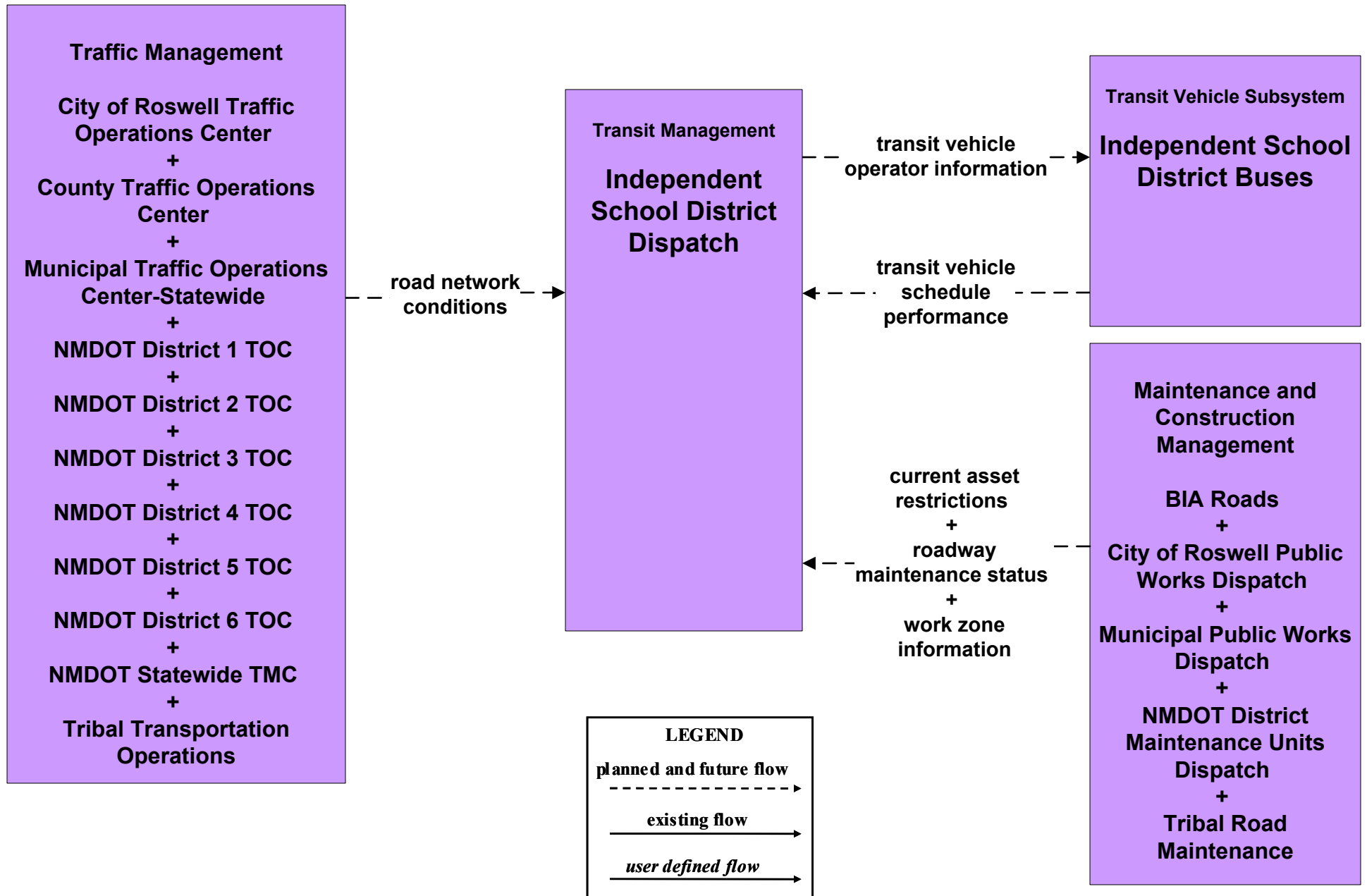
# AD1 - ITS Data Mart MPO/RPO Traffic Database



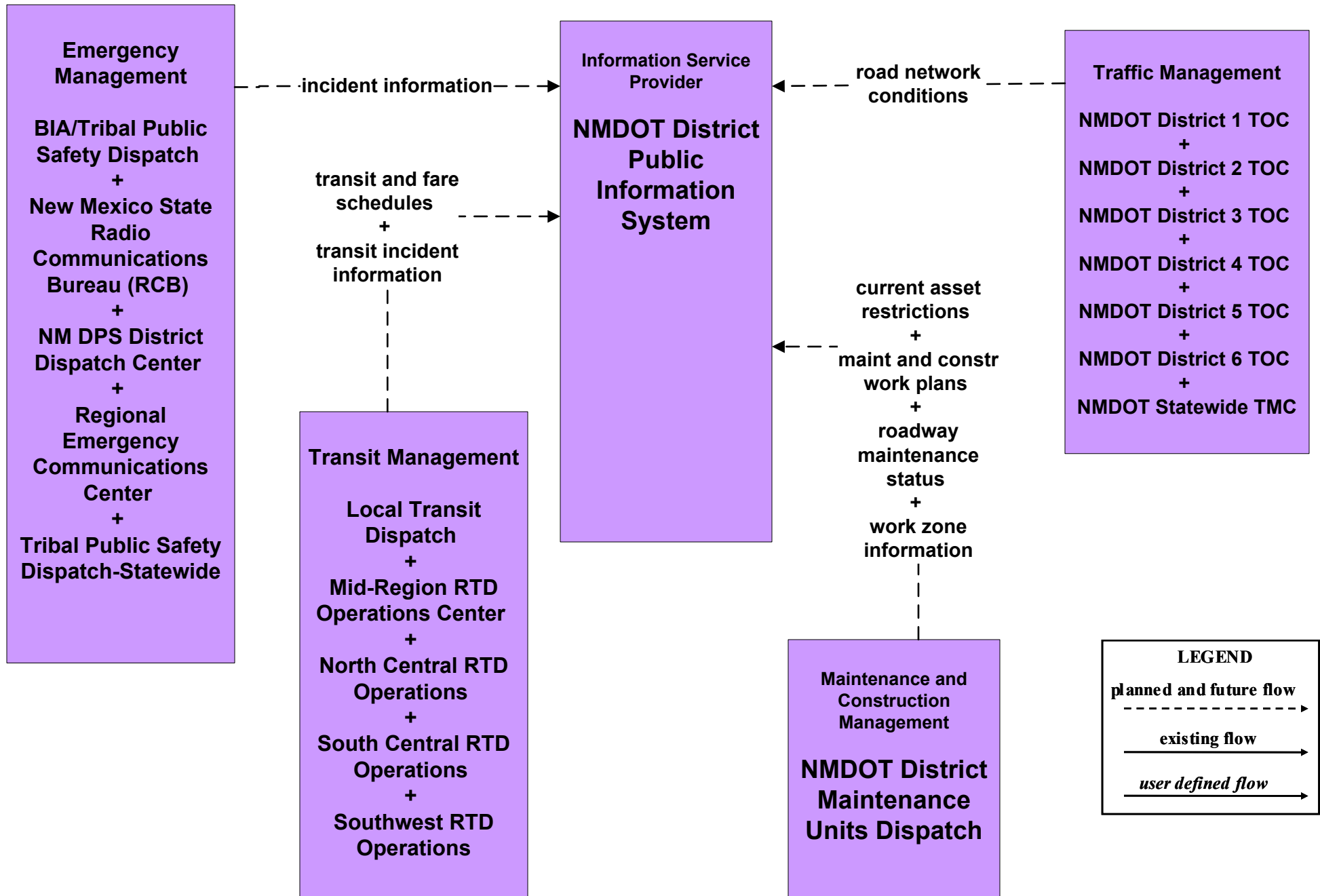
# AD1 - ITS Data Mart Tribal



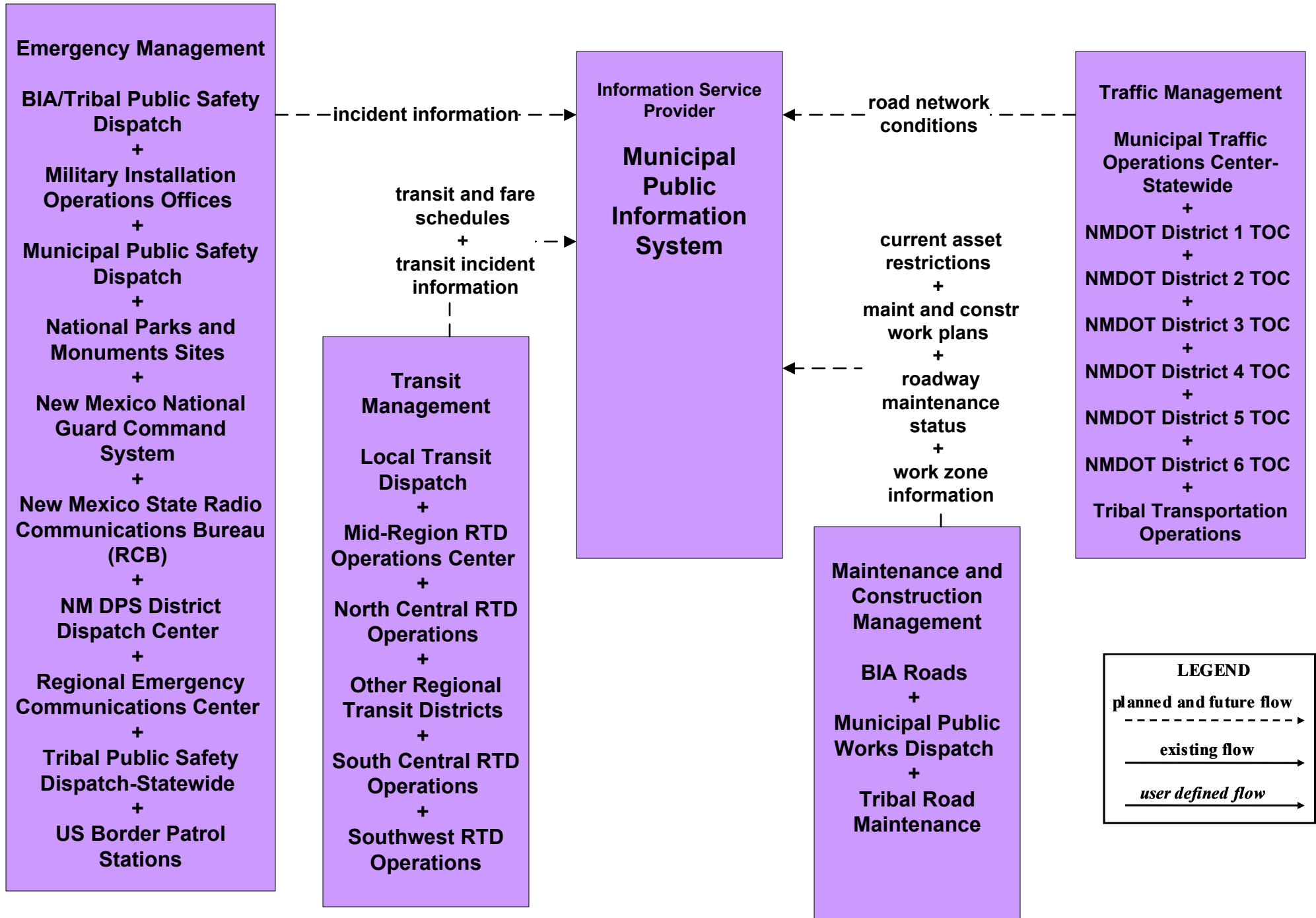
# APTS2 - Transit Fixed-Route Operations Independent School Districts



**ATIS1 - Broadcast Traveler Information  
NMDOT District Public Information System (Inputs)**

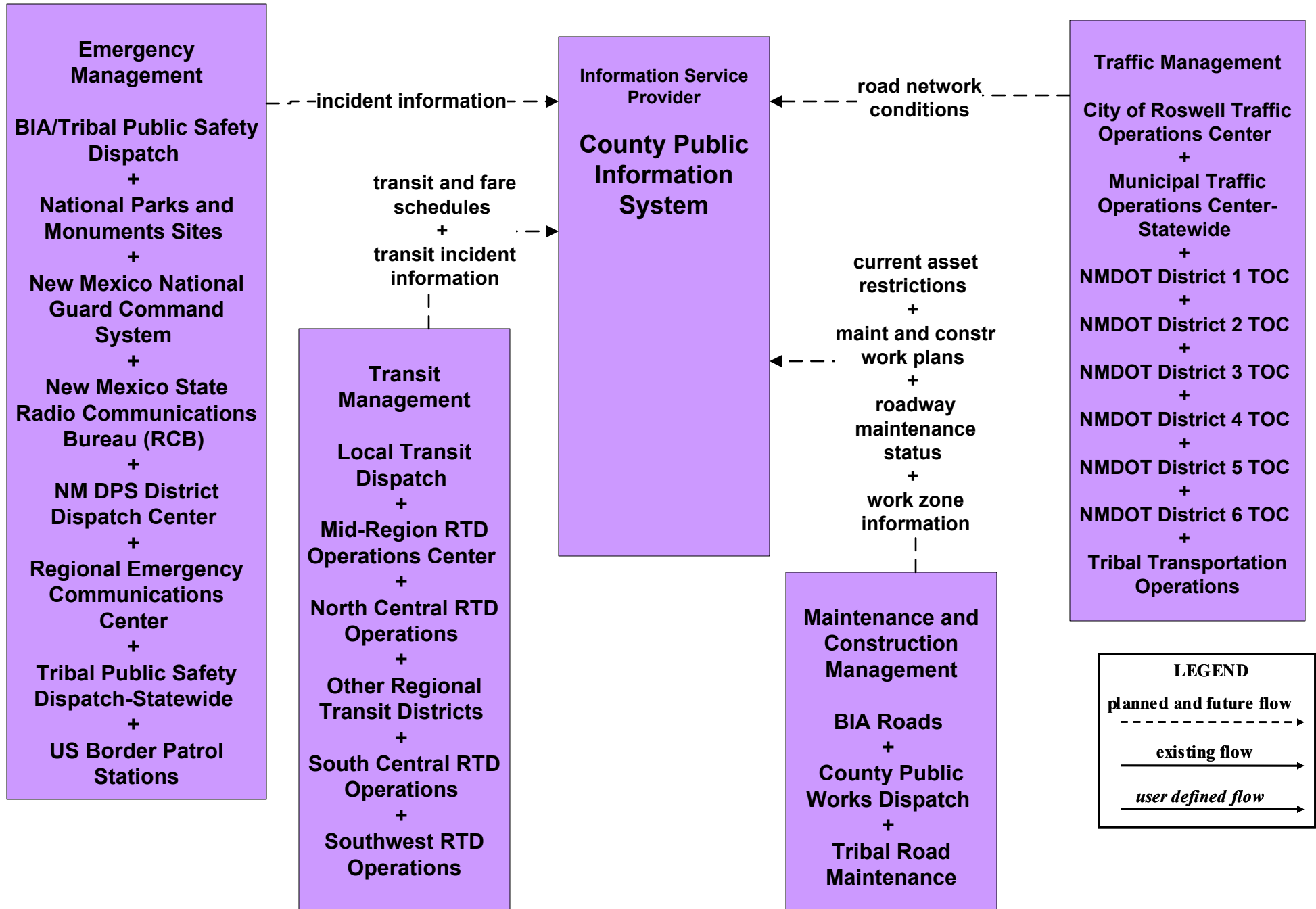


# ATIS1 - Broadcast Traveler Information Municipal Public Information System (Inputs)

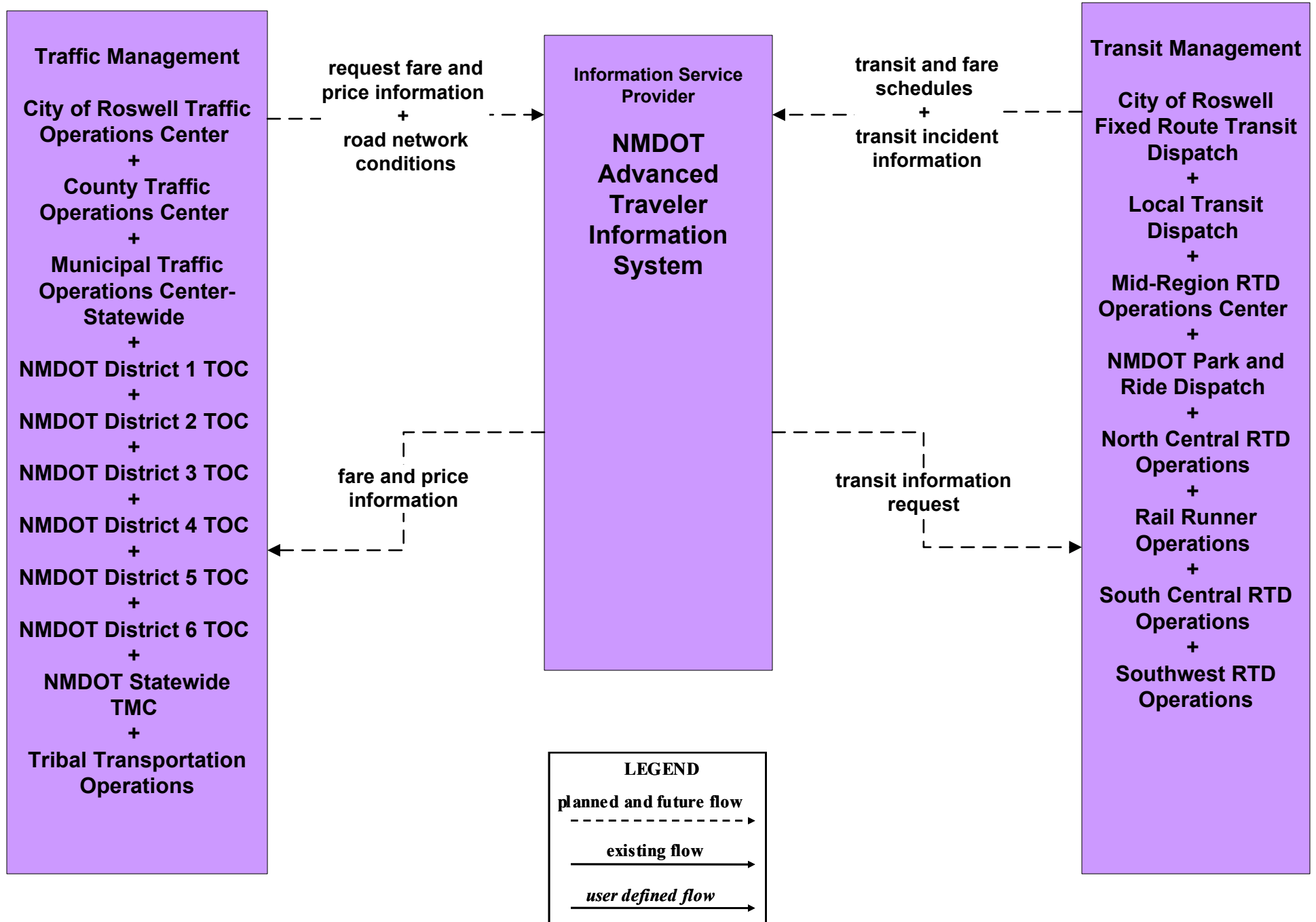




# ATIS1 - Broadcast Traveler Information County Public Information System (Inputs)

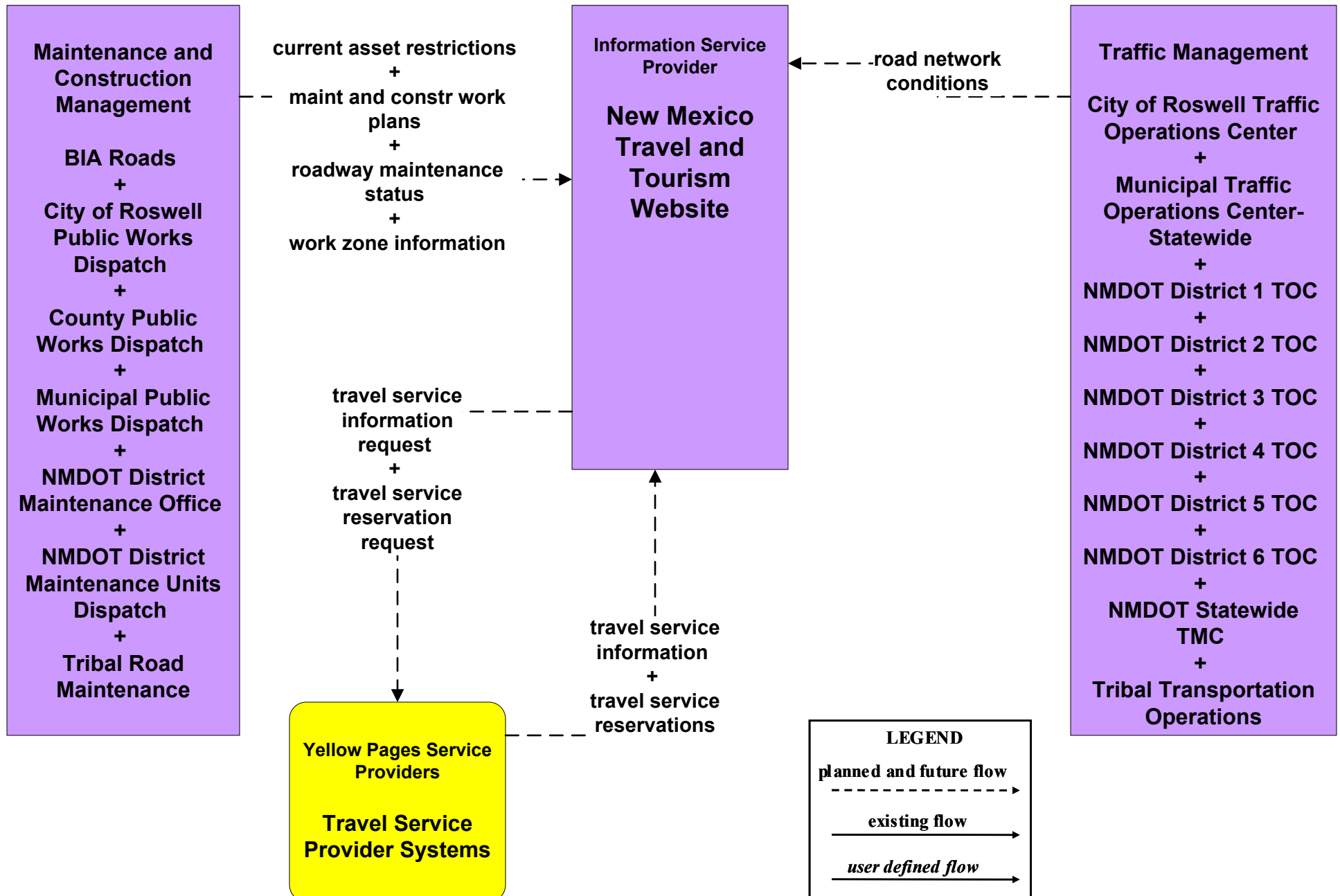


# ATIS2 - Interactive Traveler Information NMDOT (1 of 2)

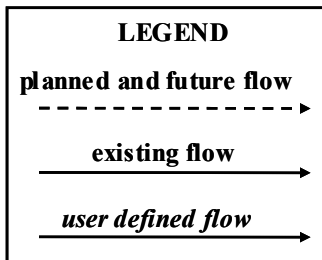
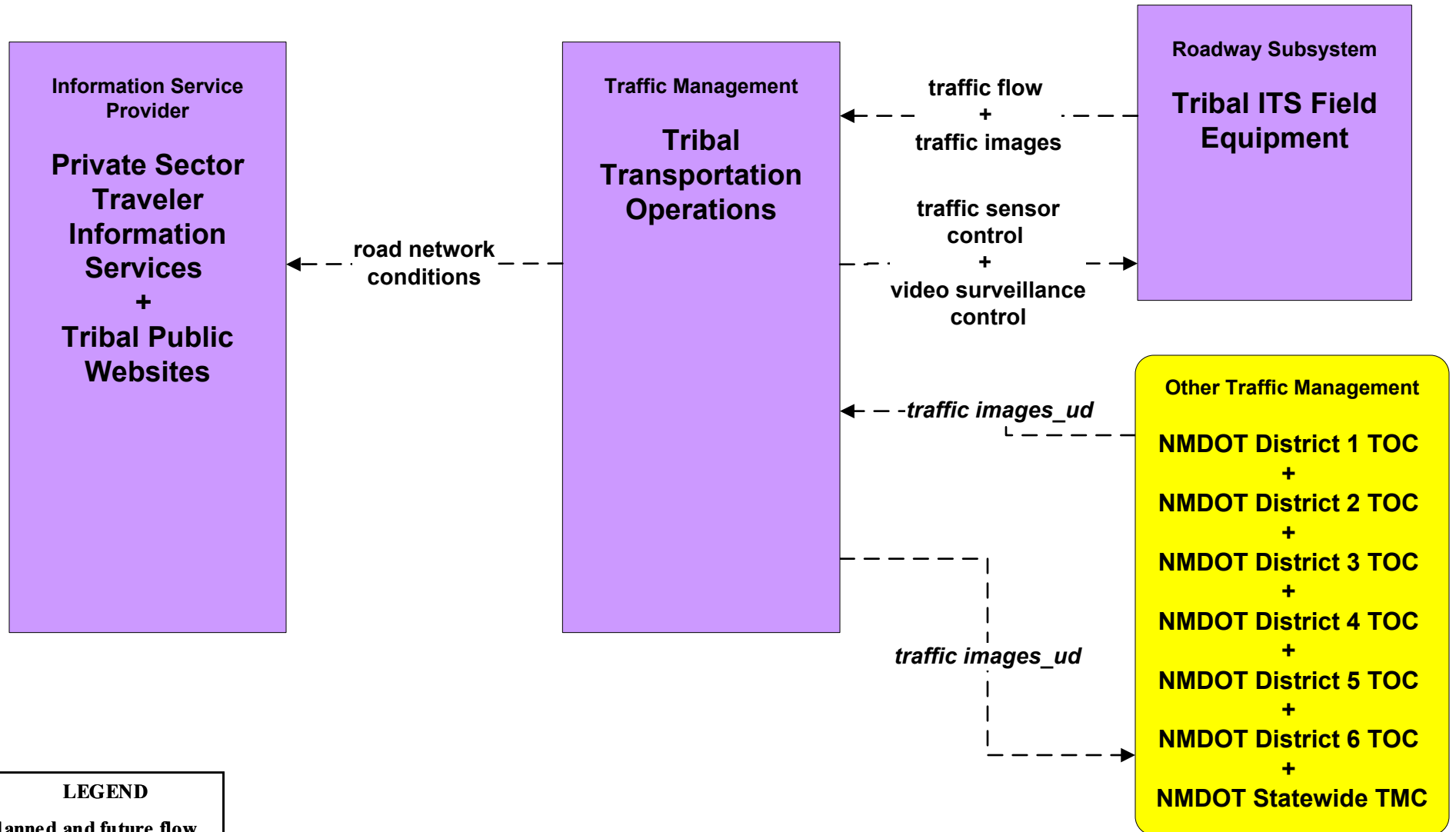


# ATIS2 - Interactive Traveler Information

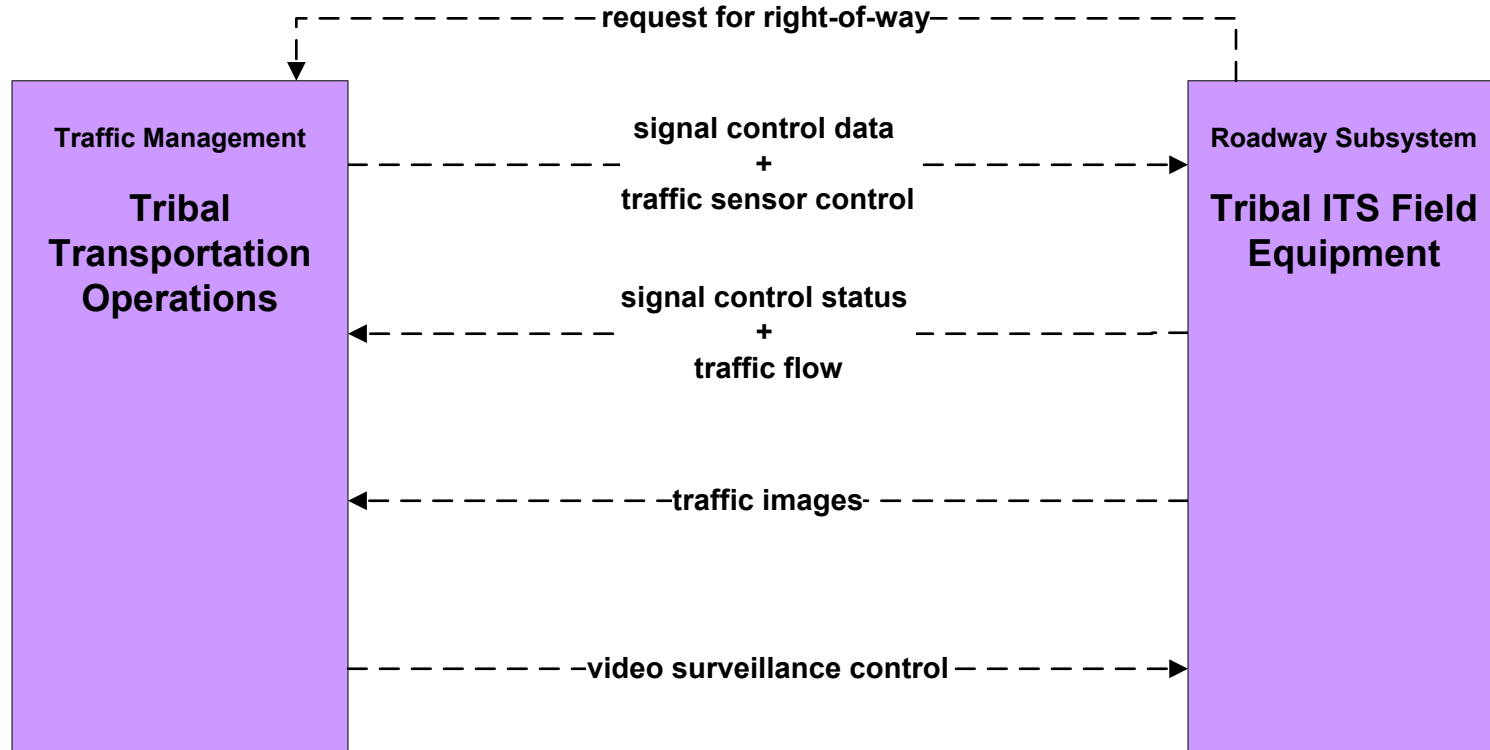
## New Mexico Travel and Tourism (Inputs) (1 of 3)



# ATMS01 - Network Surveillance Tribal



# ATMS03 - Surface Street Control Tribal

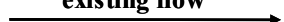


## LEGEND

**planned and future flow**



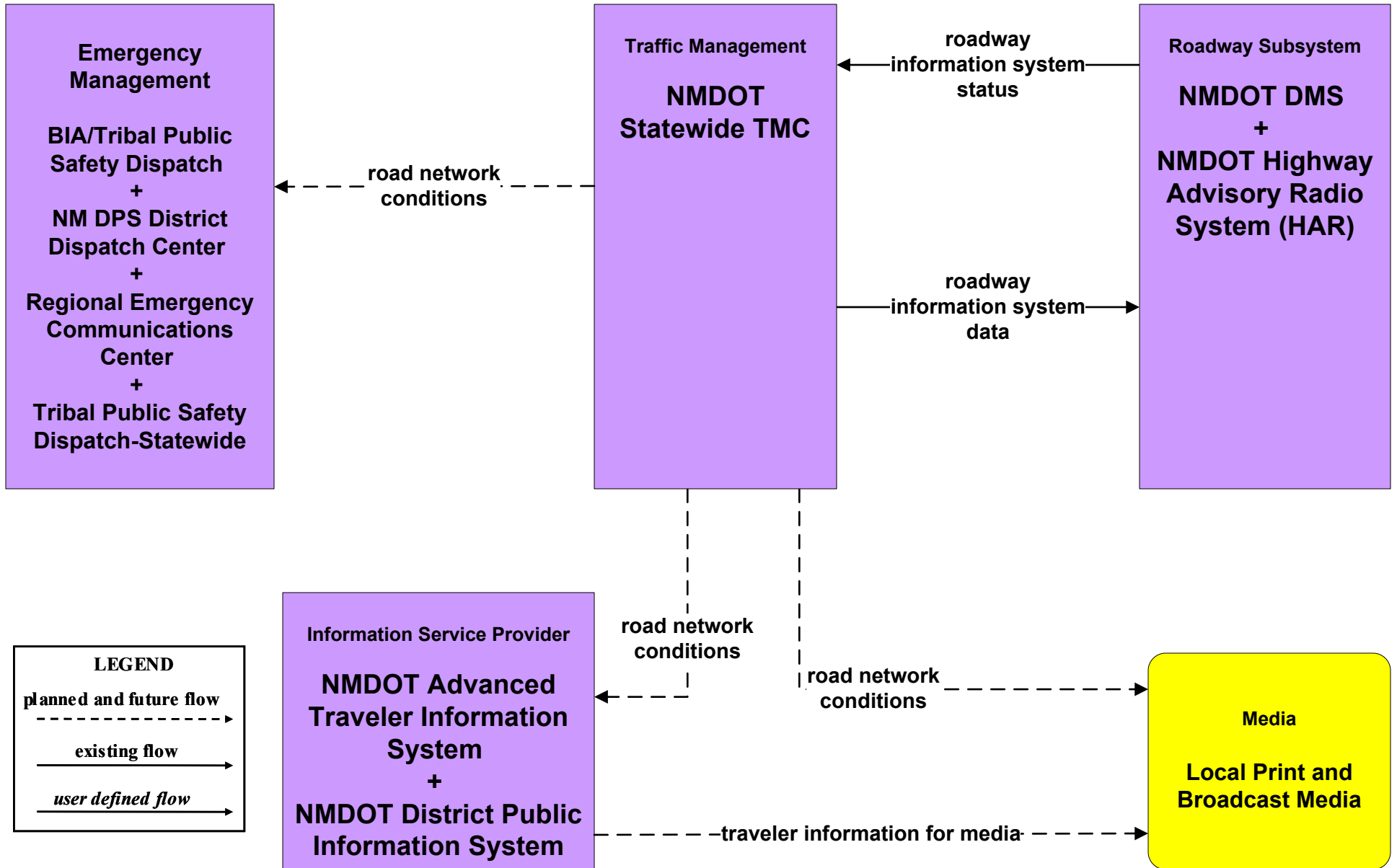
**existing flow**



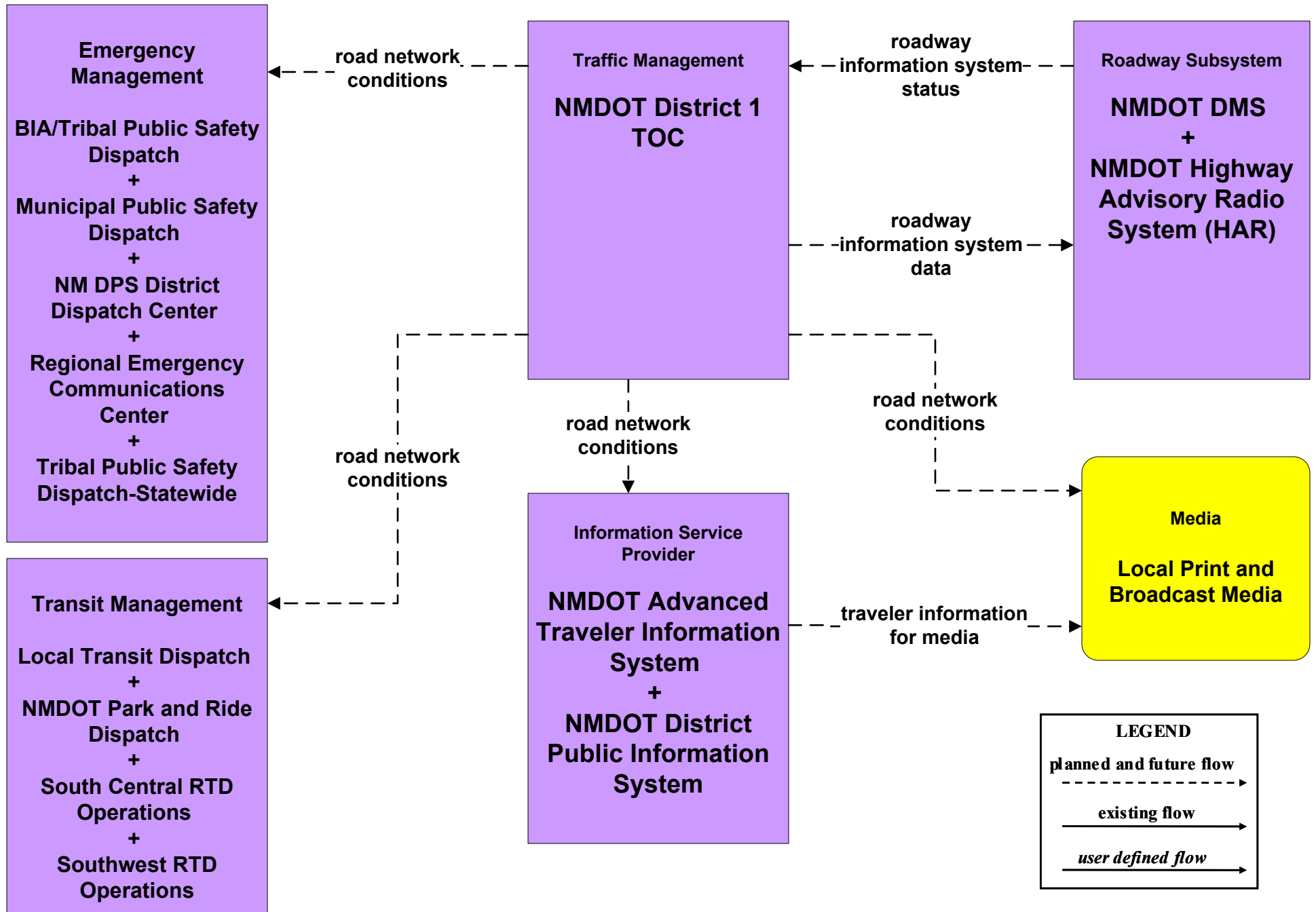
***user defined flow***



# ATMS06 - Traffic Information Dissemination NMDOT Statewide TMC

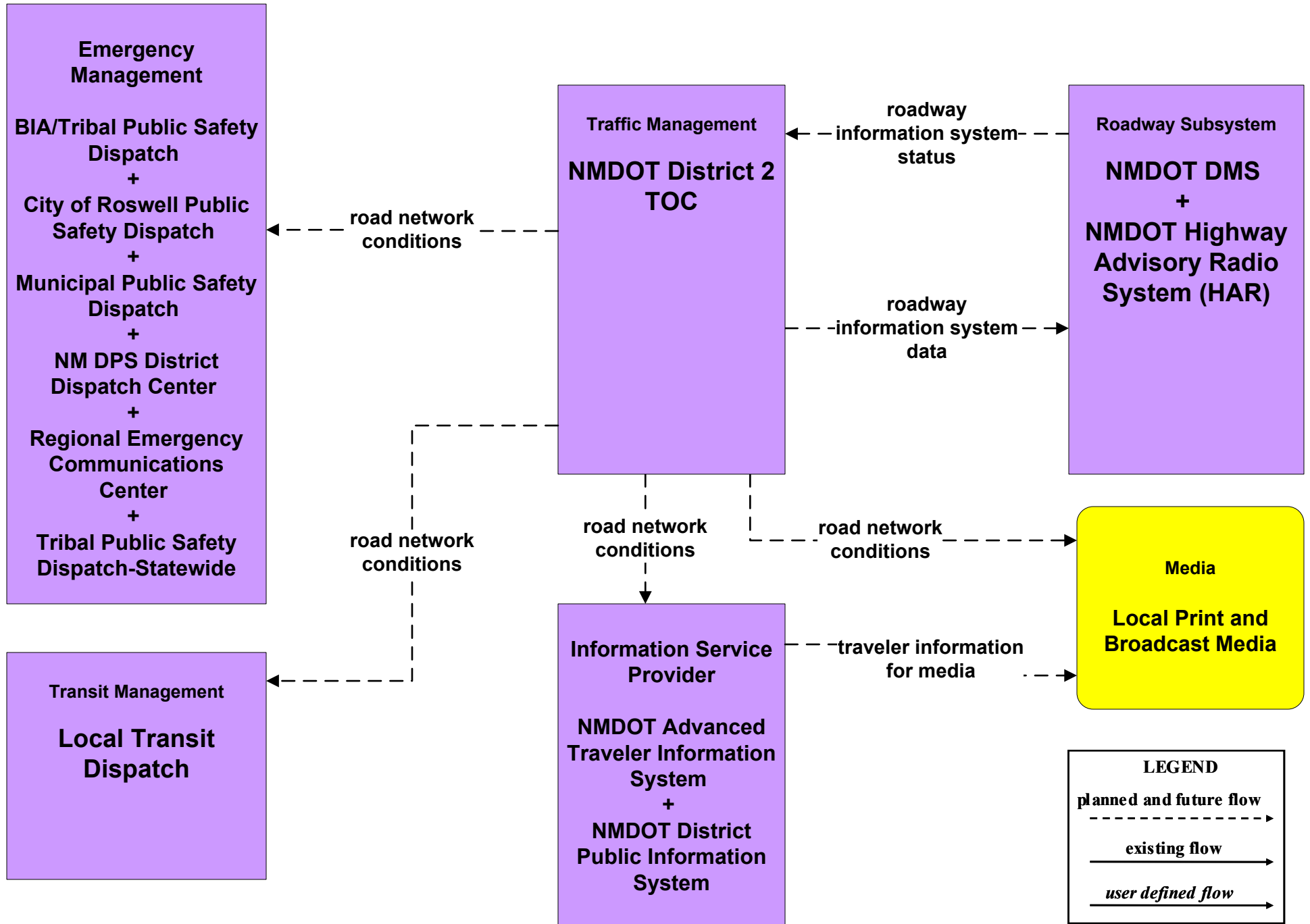


# ATMS06 - Traffic Information Dissemination NMDOT District 1 TOC



# ATMS06 - Traffic Information Dissemination

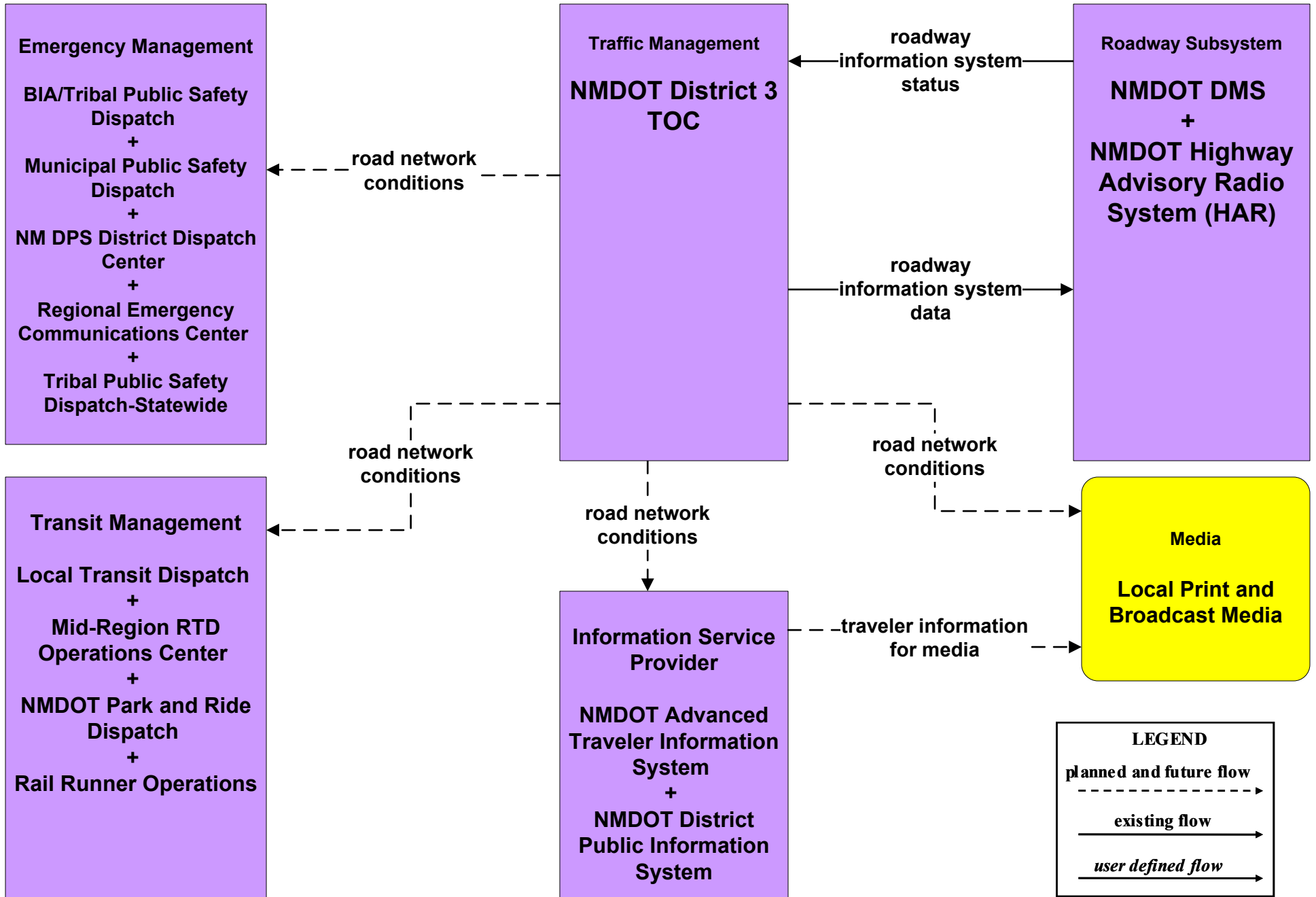
## NMDOT District 2 TOC



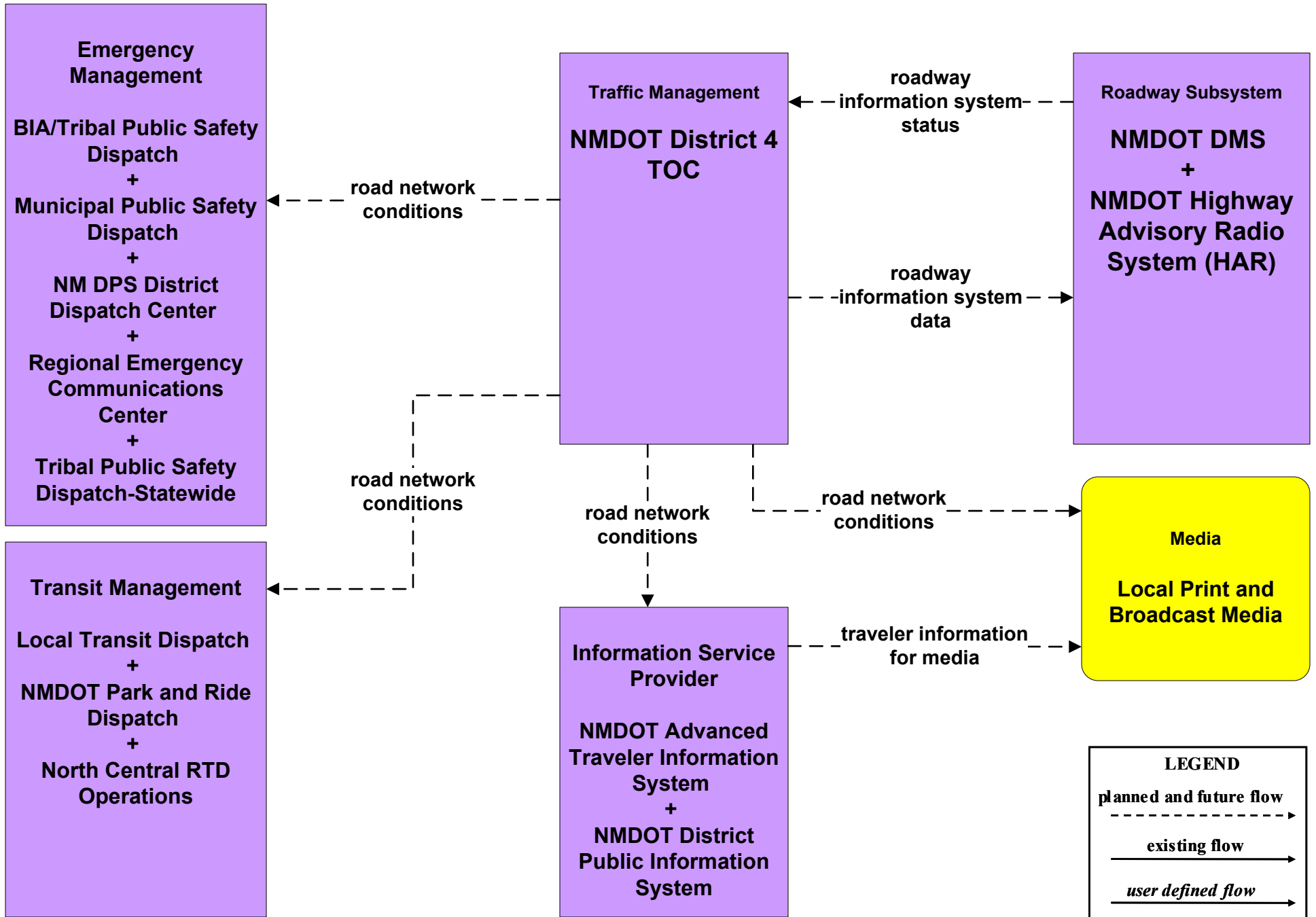


# ATMS06 - Traffic Information Dissemination

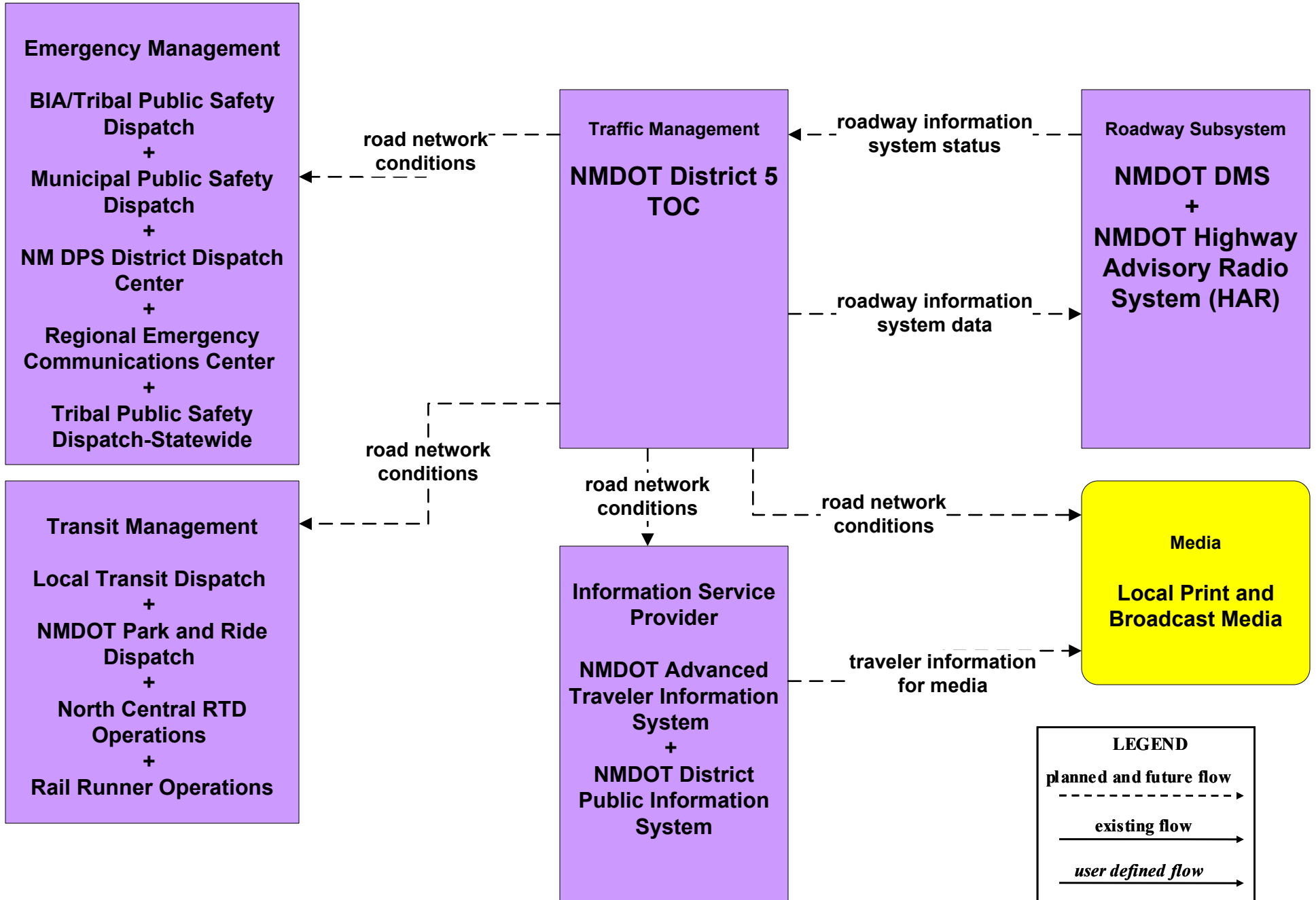
## NMDOT District 3 TOC



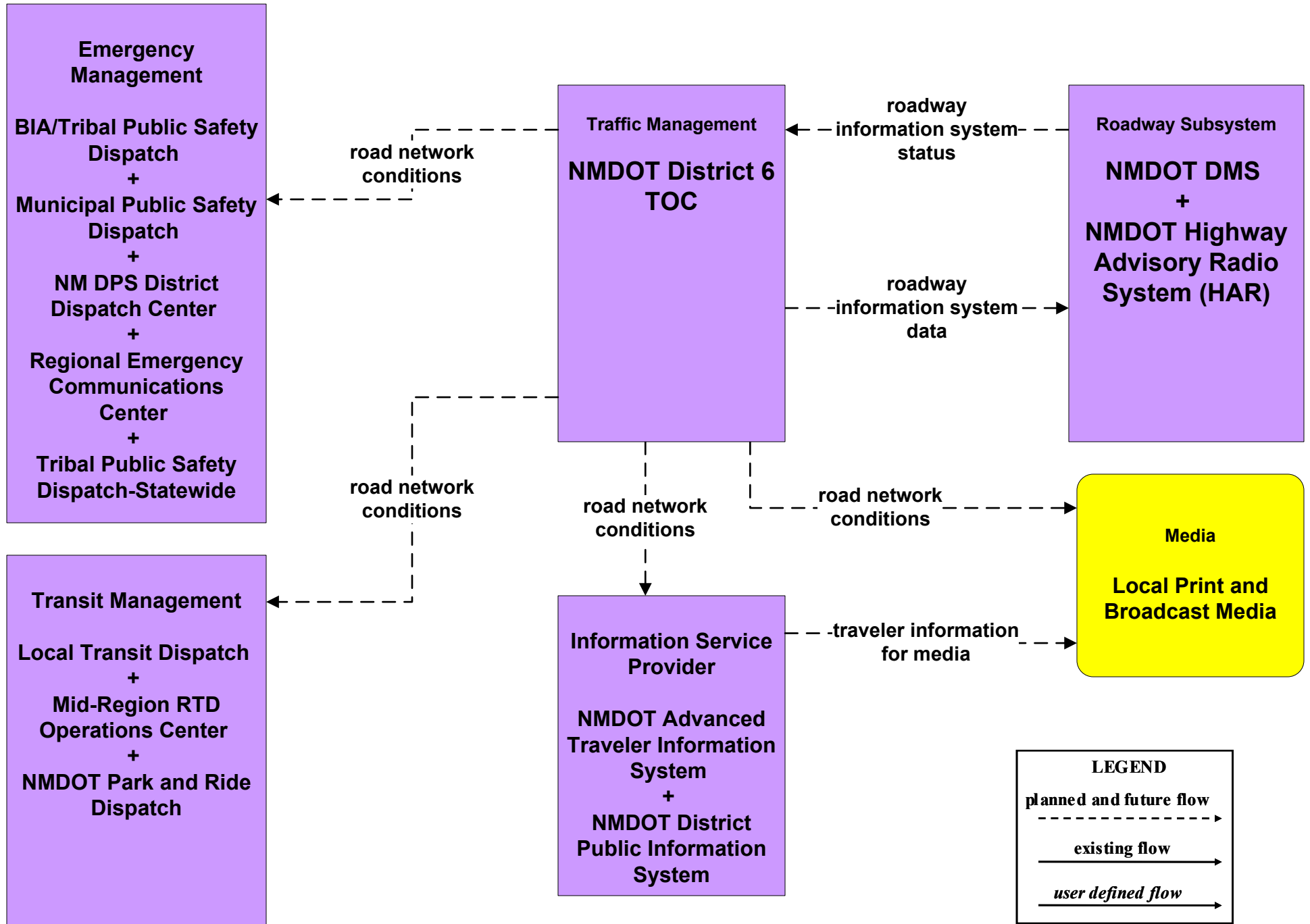
# ATMS06 - Traffic Information Dissemination NMDOT District 4 TOC



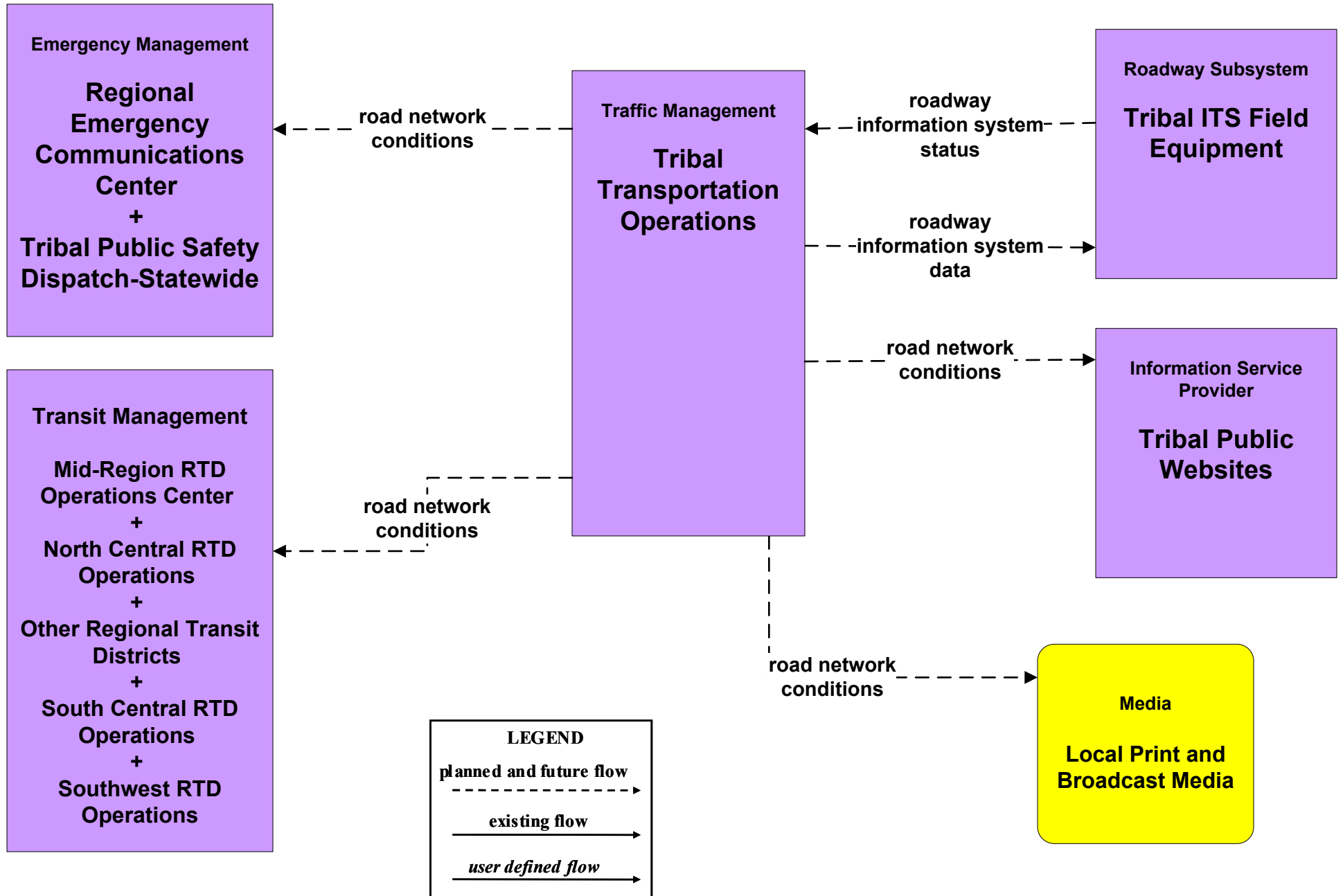
# ATMS06 - Traffic Information Dissemination NMDOT District 5 TMC



# ATMS06 - Traffic Information Dissemination NMDOT District 6 TOC

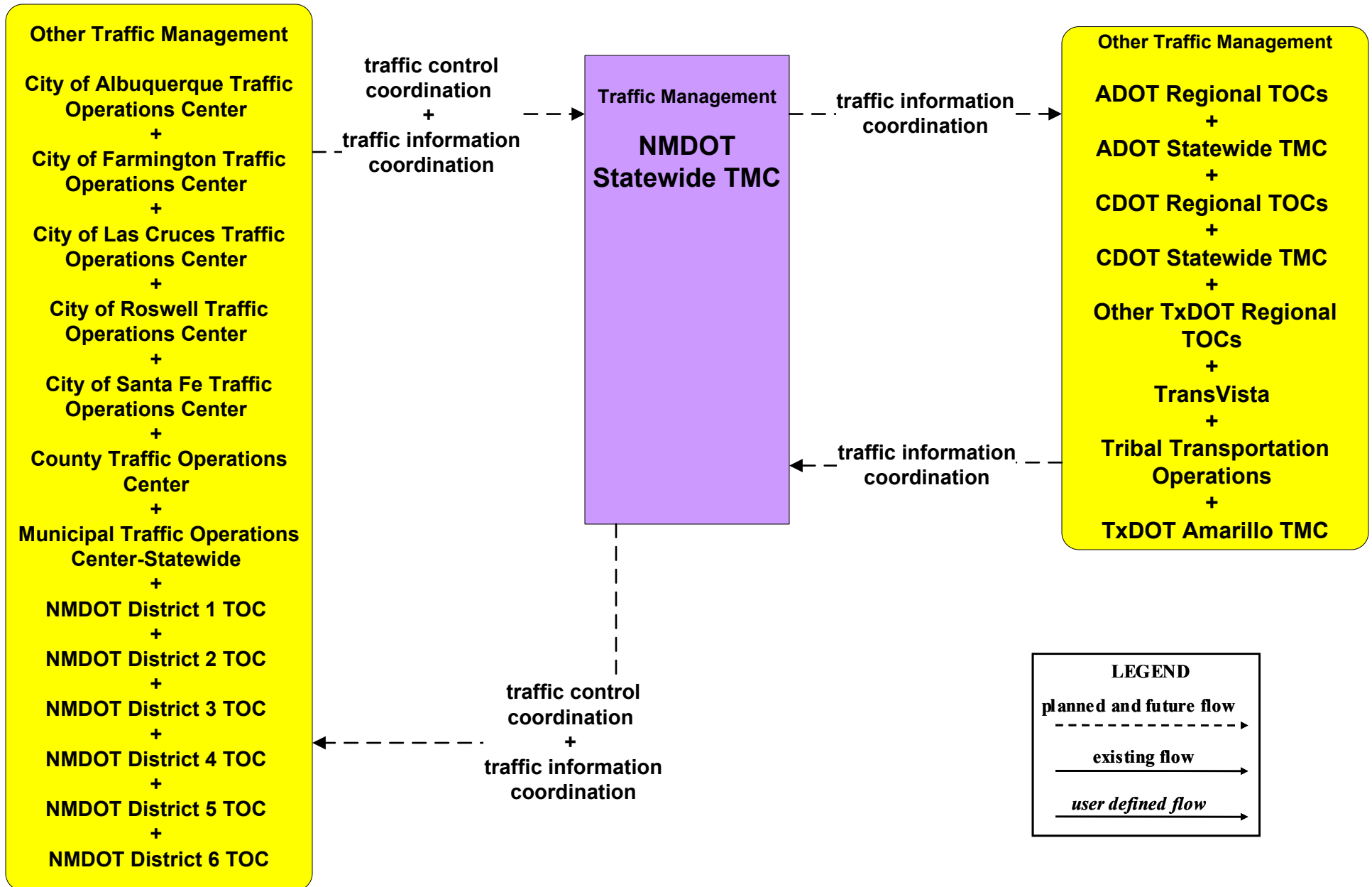


# ATMS06 - Traffic Information Dissemination Tribal

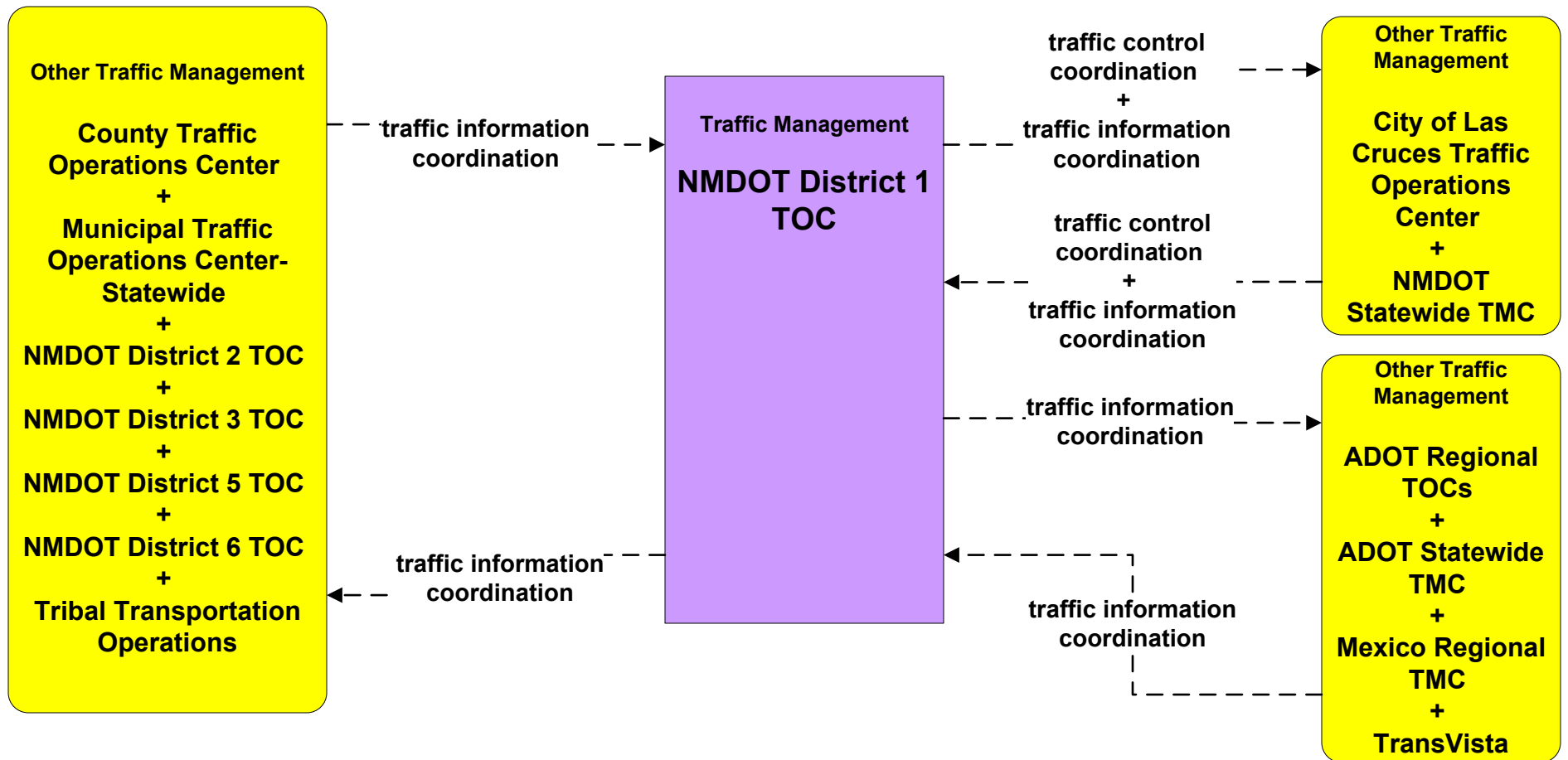


# ATMS07 - Regional Traffic Control

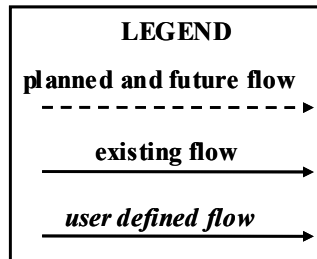
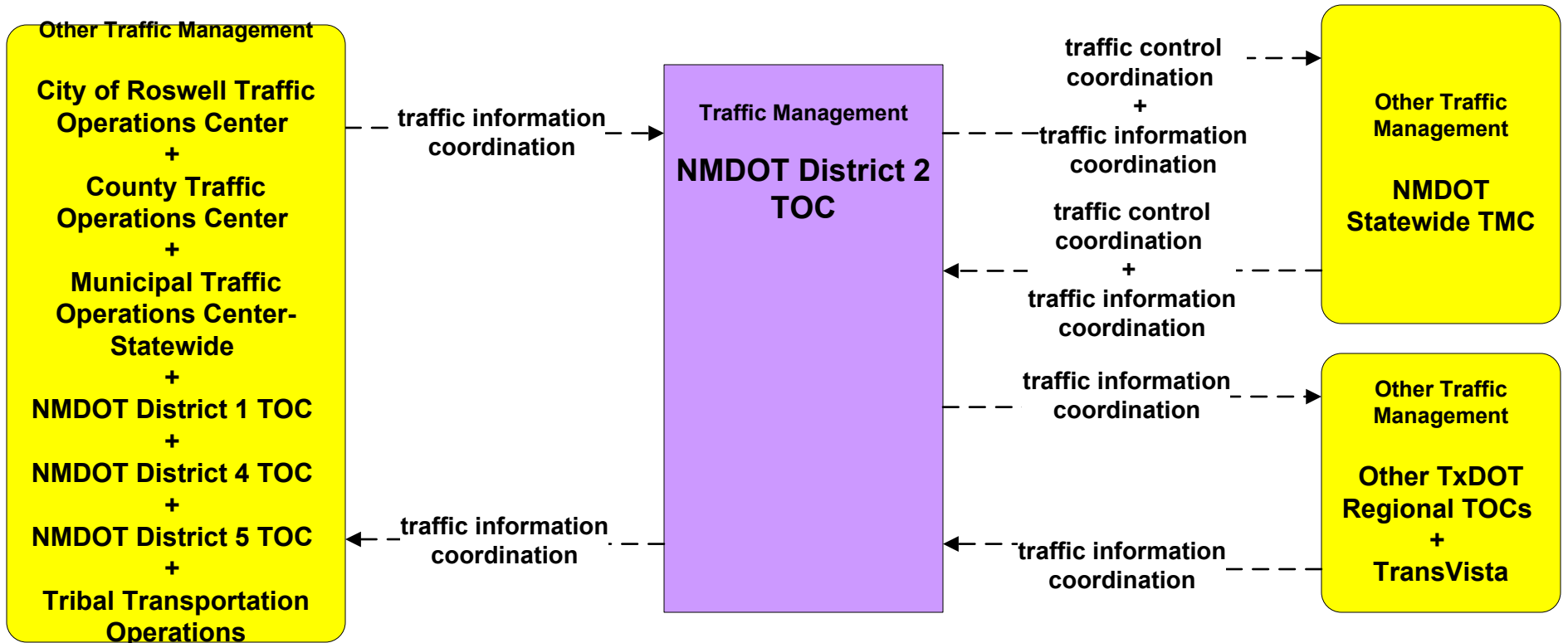
## NMDOT Statewide TMC



# ATMS07 - Regional Traffic Control NMDOT District 1 TOC

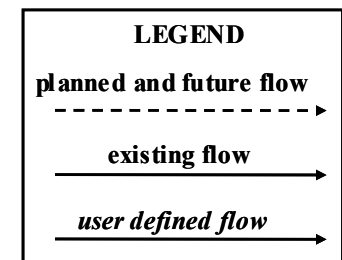
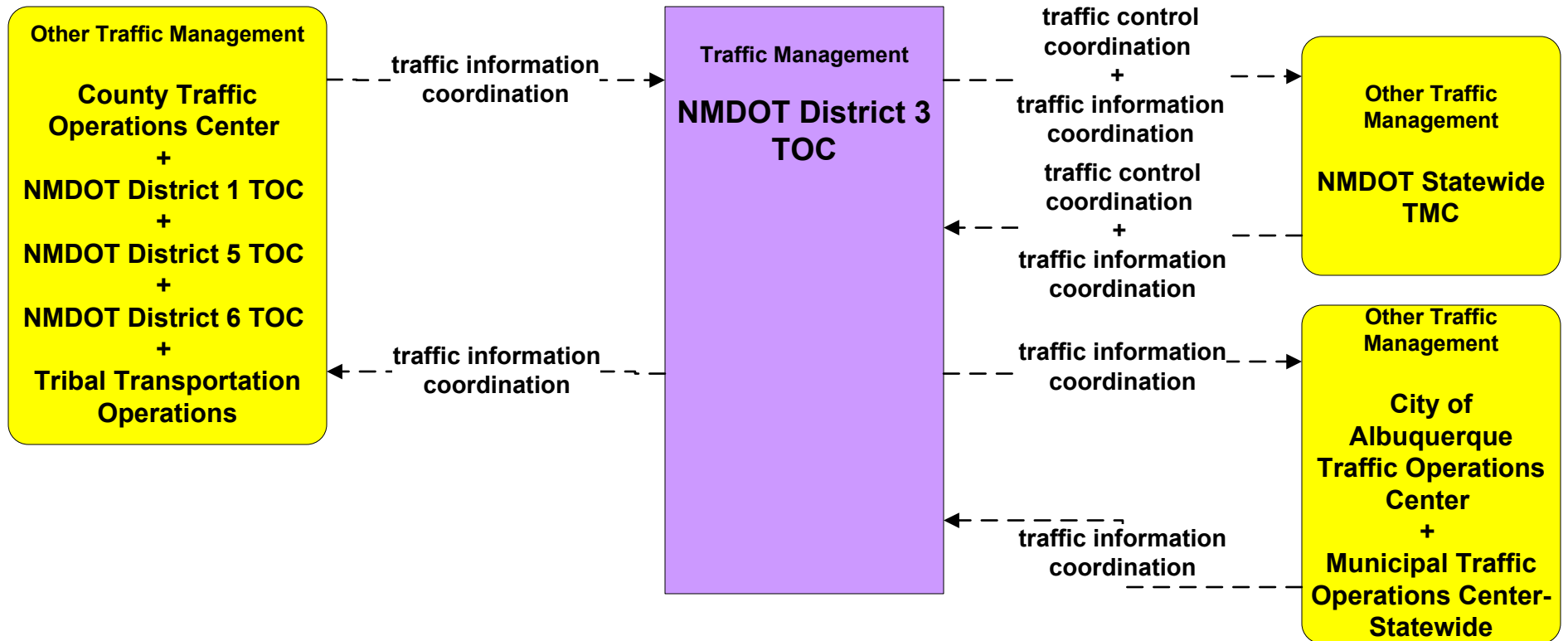


# ATMS07 - Regional Traffic Control NMDOT District 2 TOC

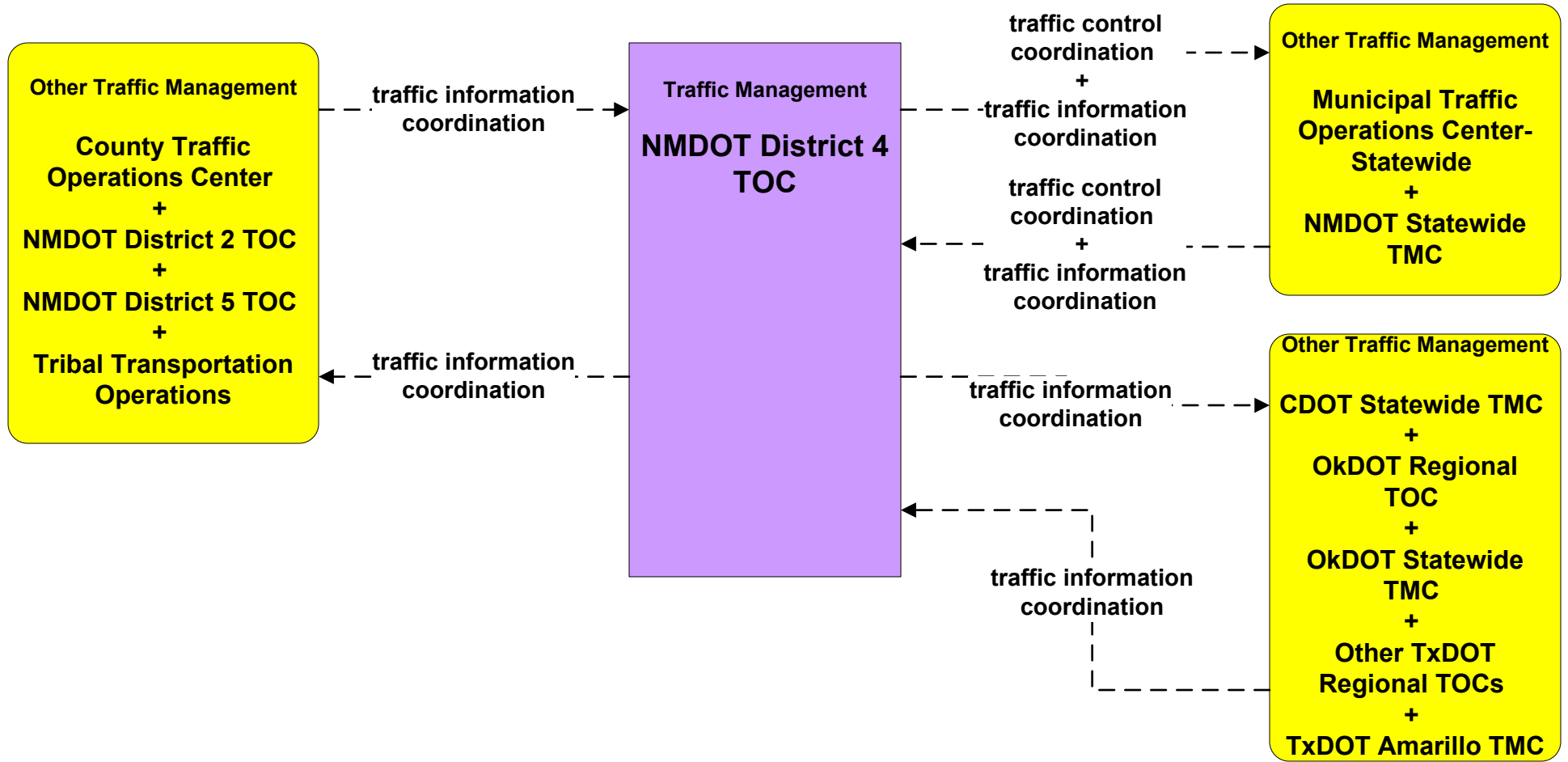




# ATMS07 - Regional Traffic Control NMDOT District 3 TOC

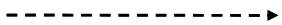


# ATMS07 - Regional Traffic Control NMDOT District 4 TMC



## LEGEND


**planned and future flow**



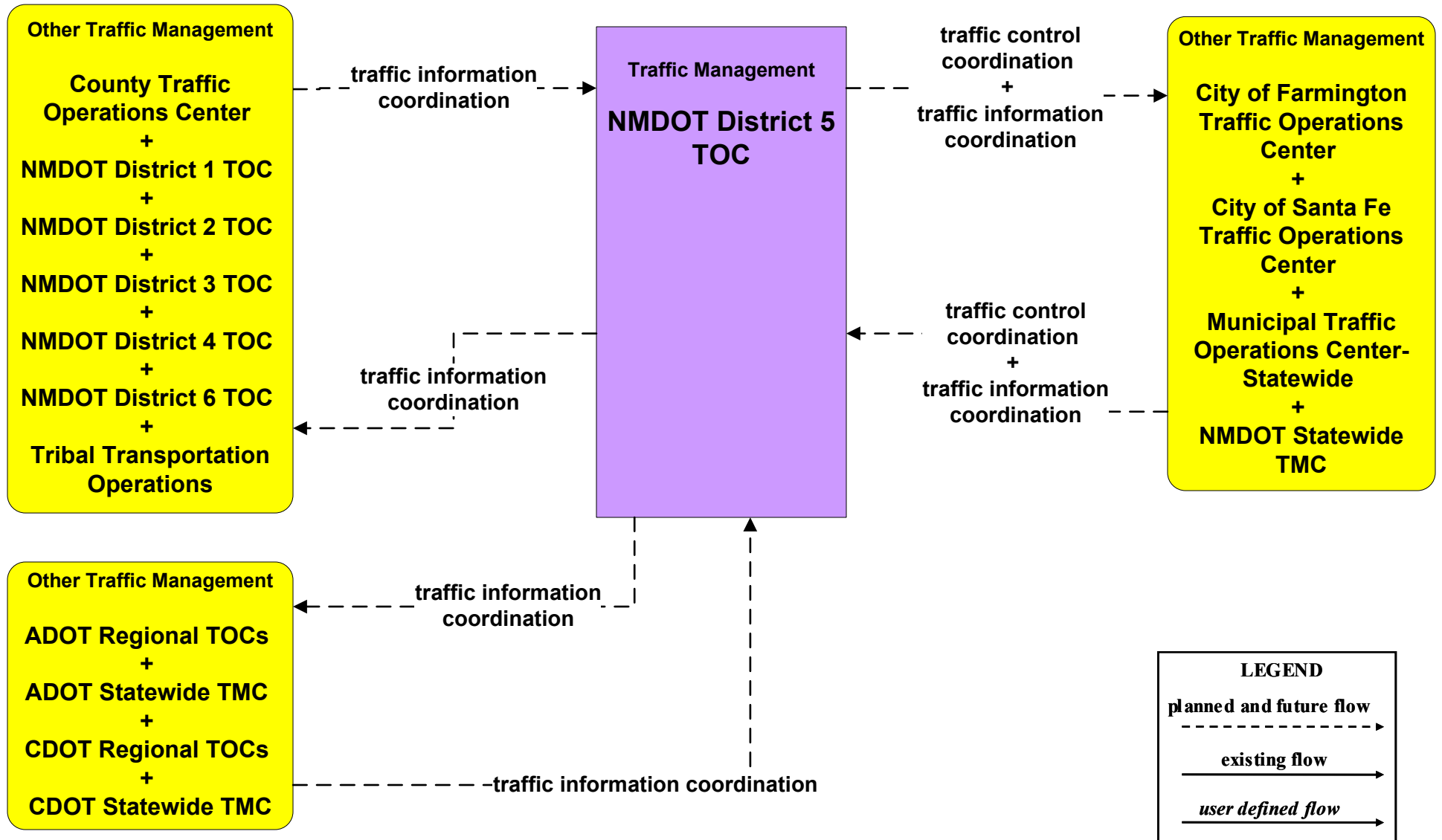
**existing flow**



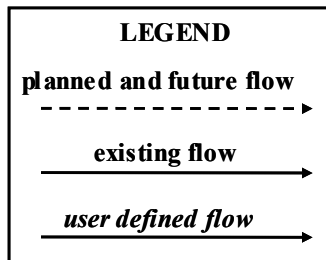
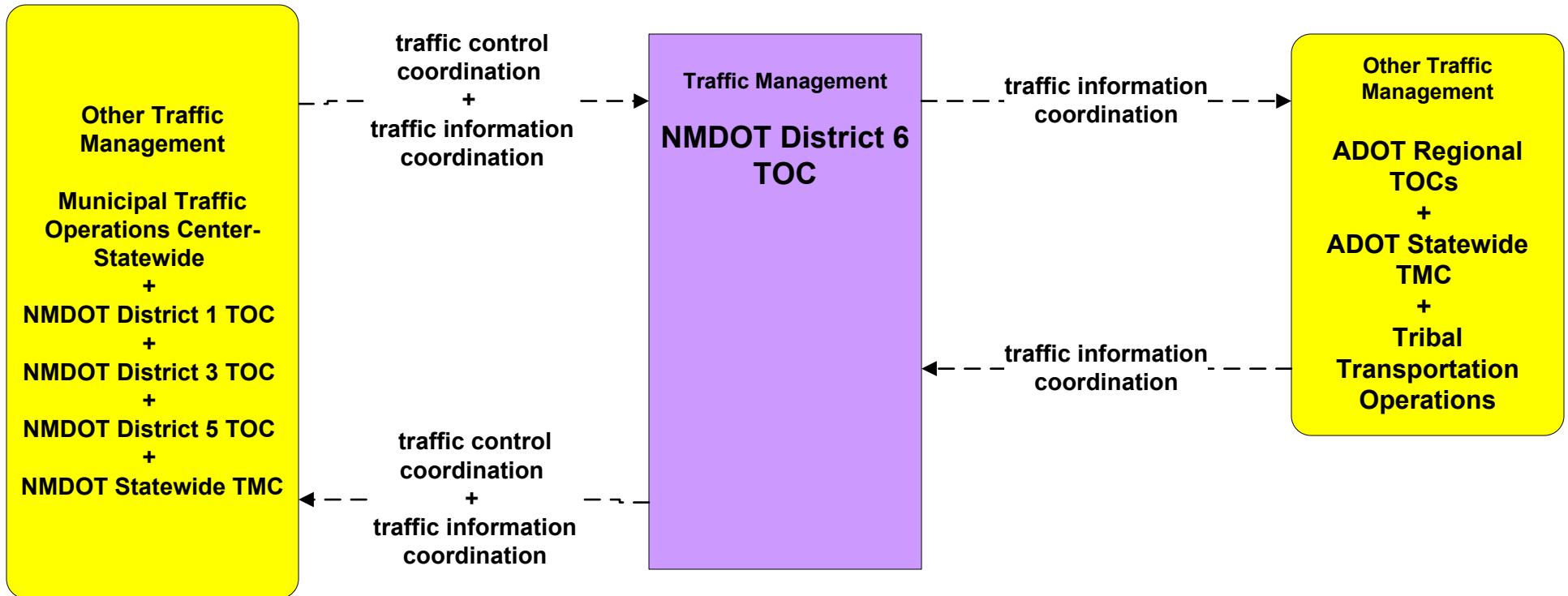
***user defined flow***



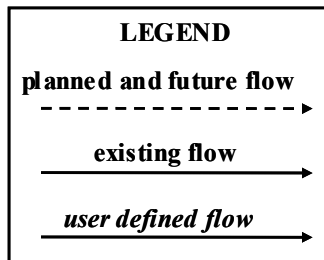
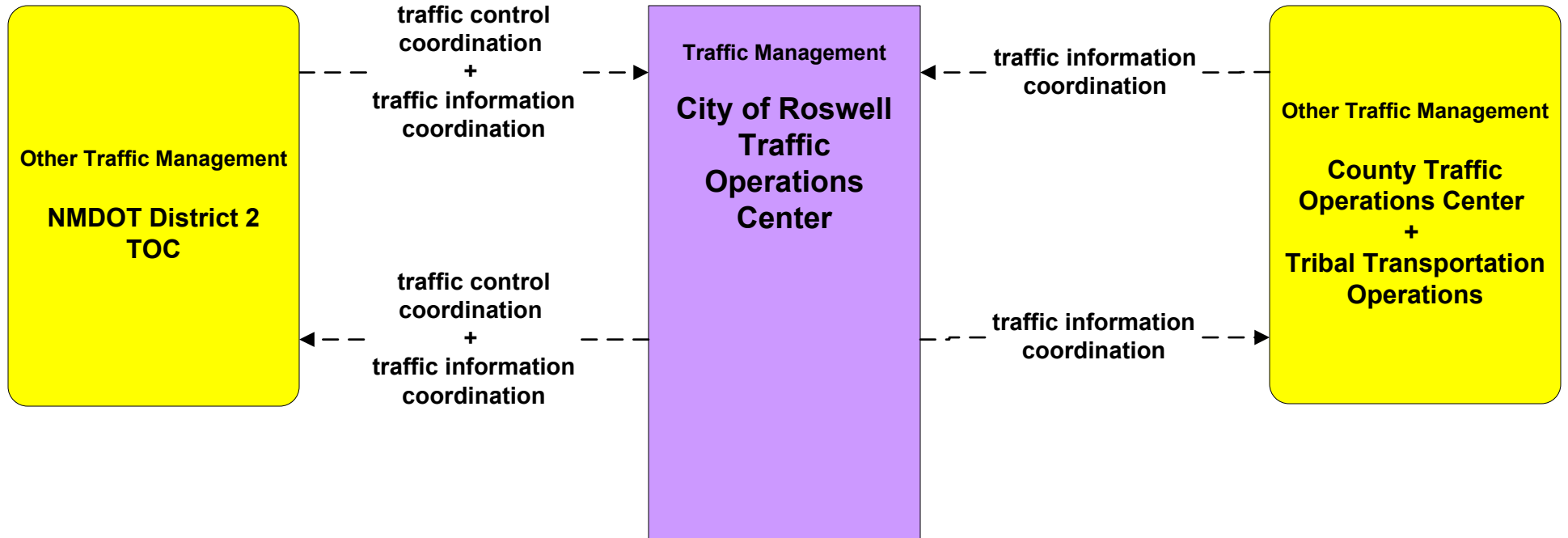
# ATMS07 - Regional Traffic Control NMDOT District 5 TOC



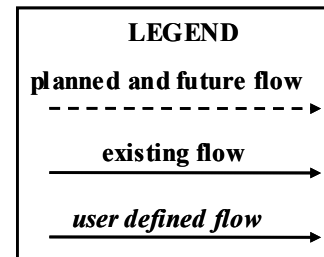
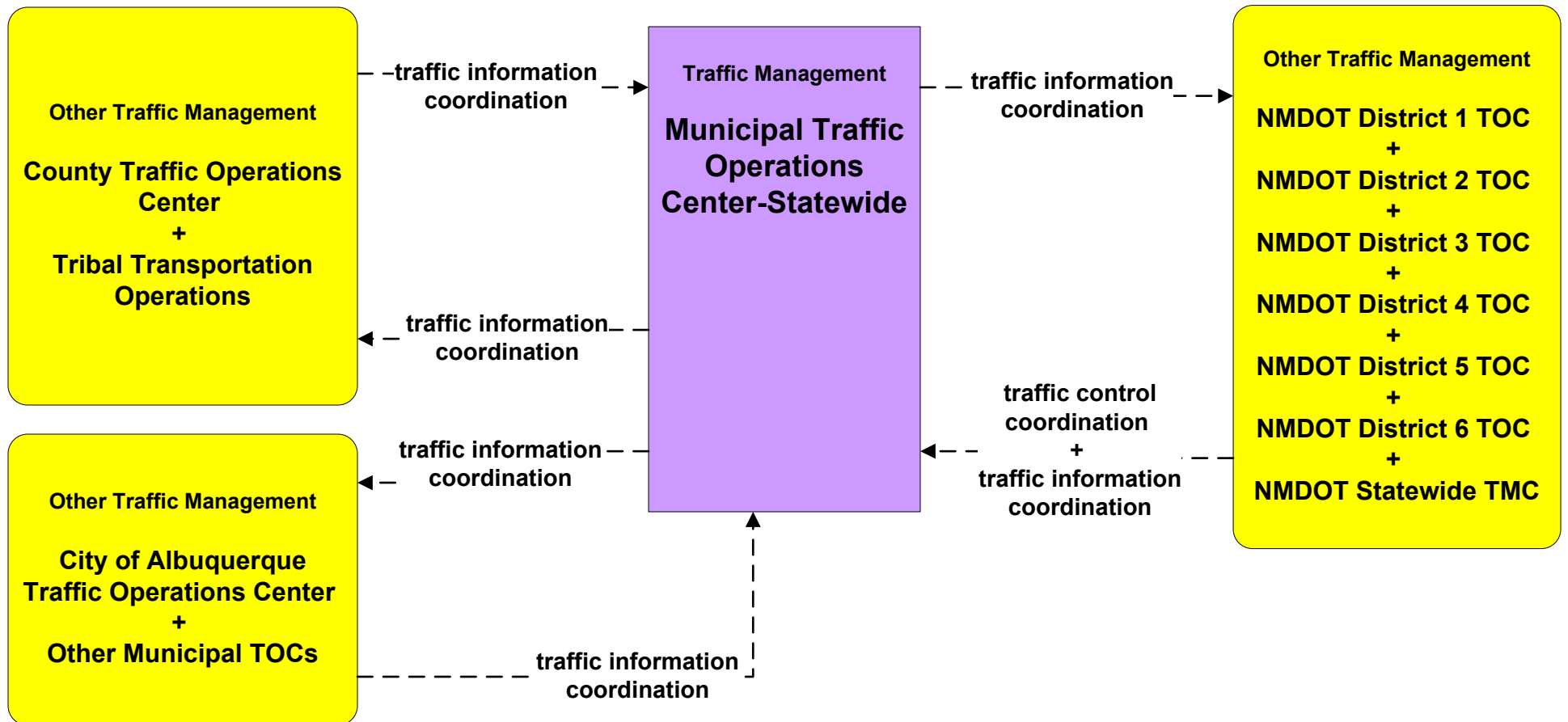
# ATMS07 - Regional Traffic Control NMDOT District 6 TOC



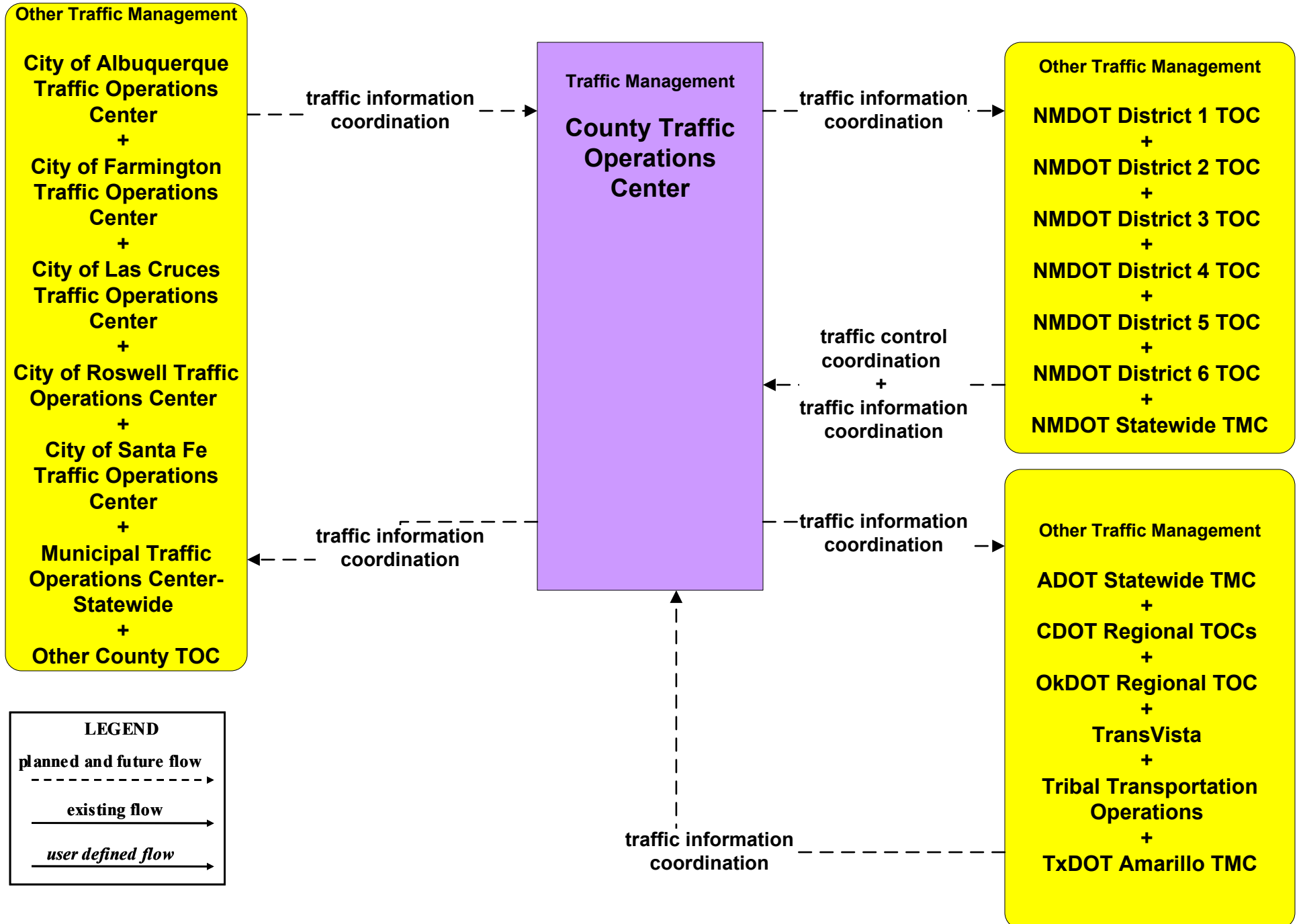
# ATMS07 - Regional Traffic Control City of Roswell



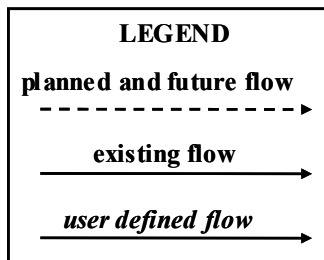
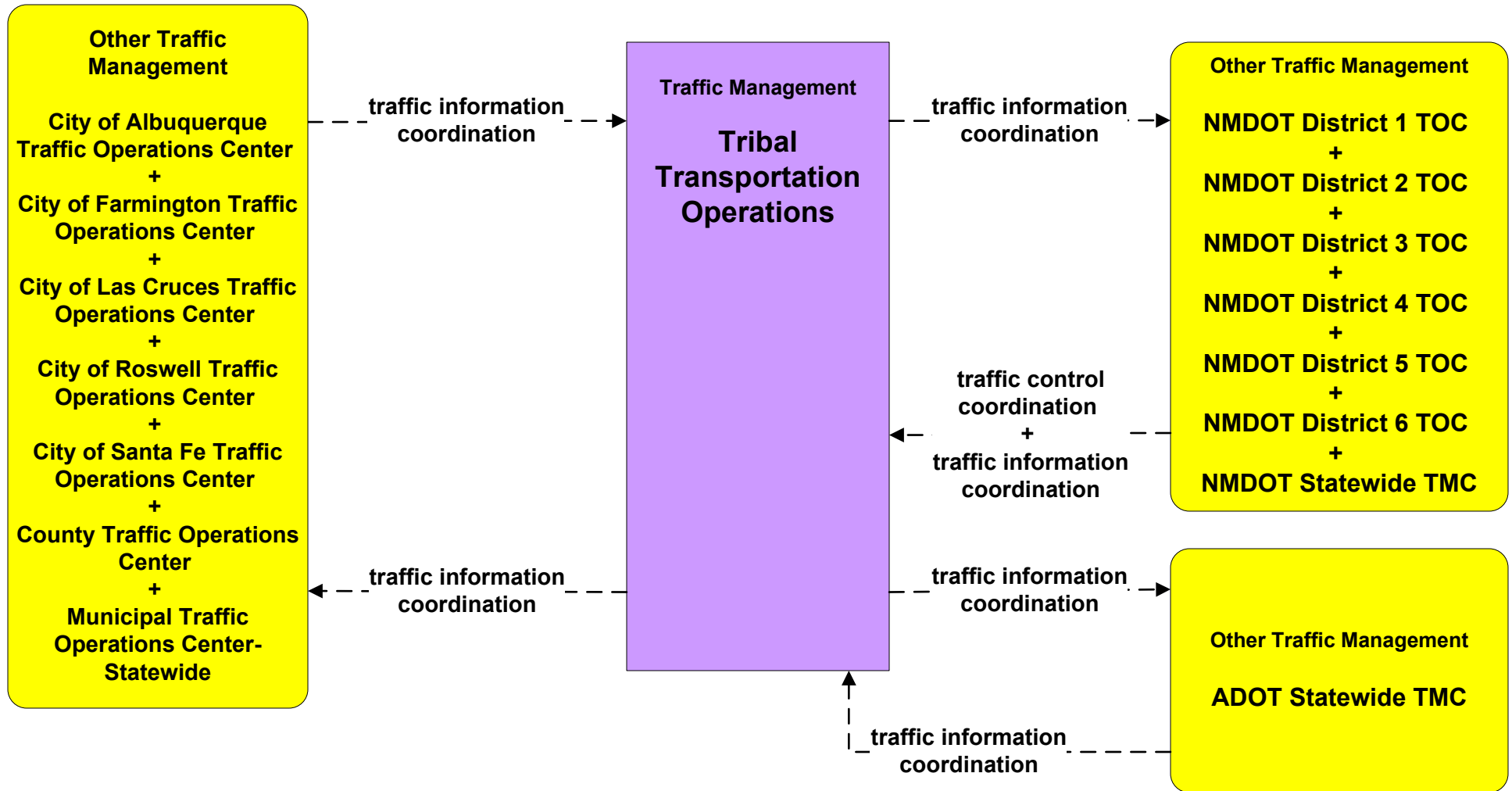
## ATMS07 - Regional Traffic Control Municipalities



# ATMS07 - Regional Traffic Control Counties



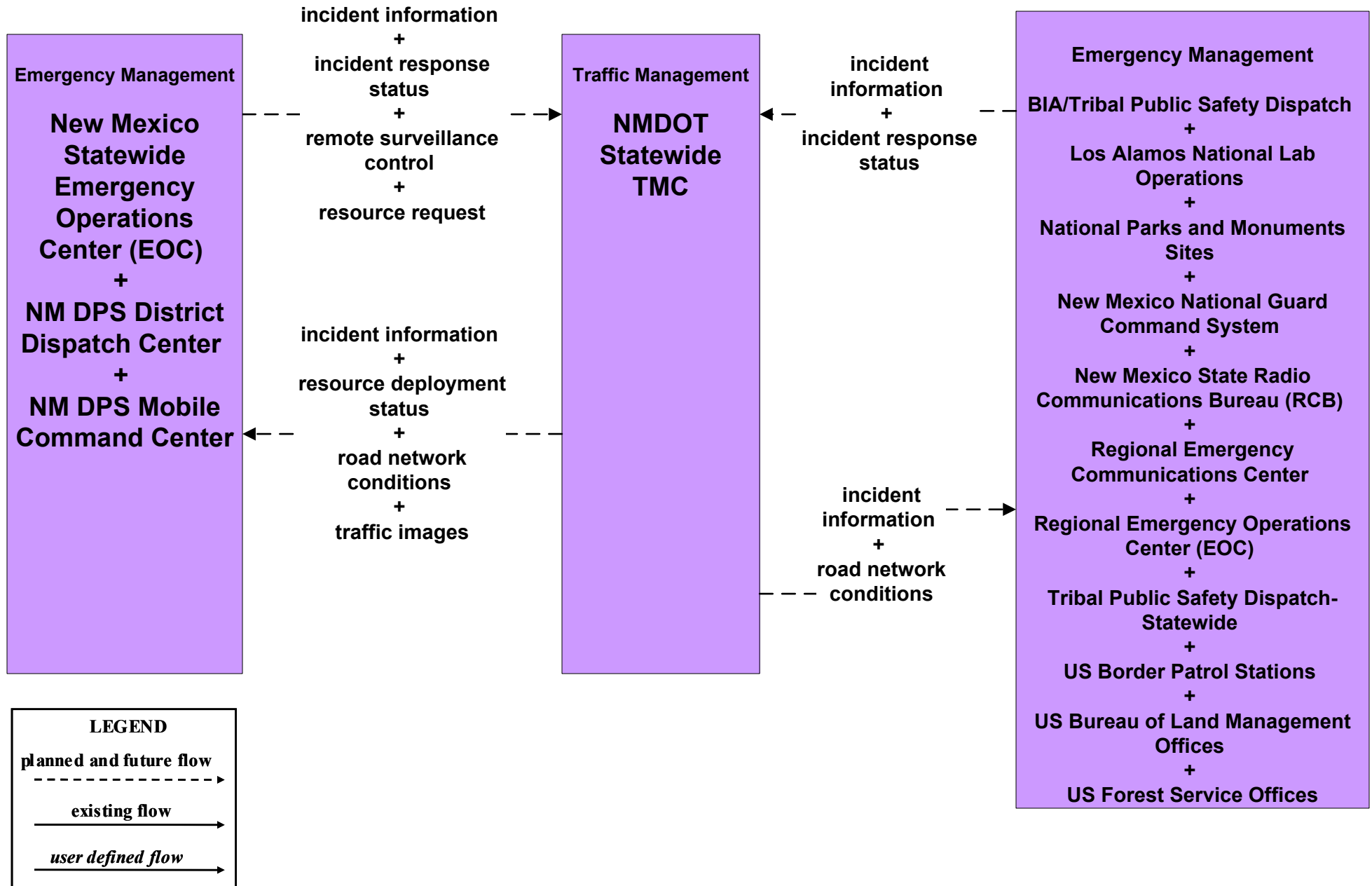
# ATMS07 - Regional Traffic Control Tribal



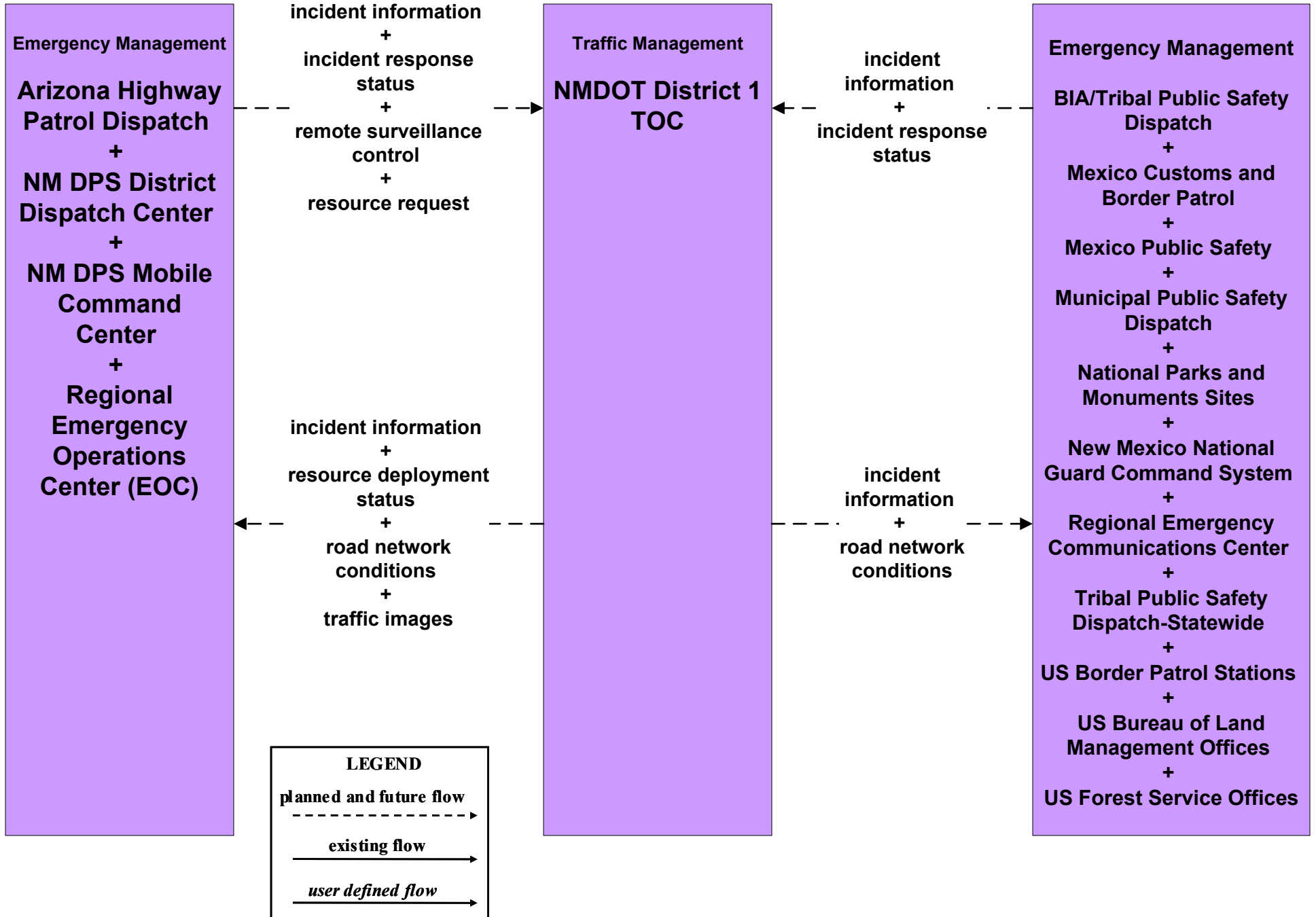


# ATMS08 - Incident Management

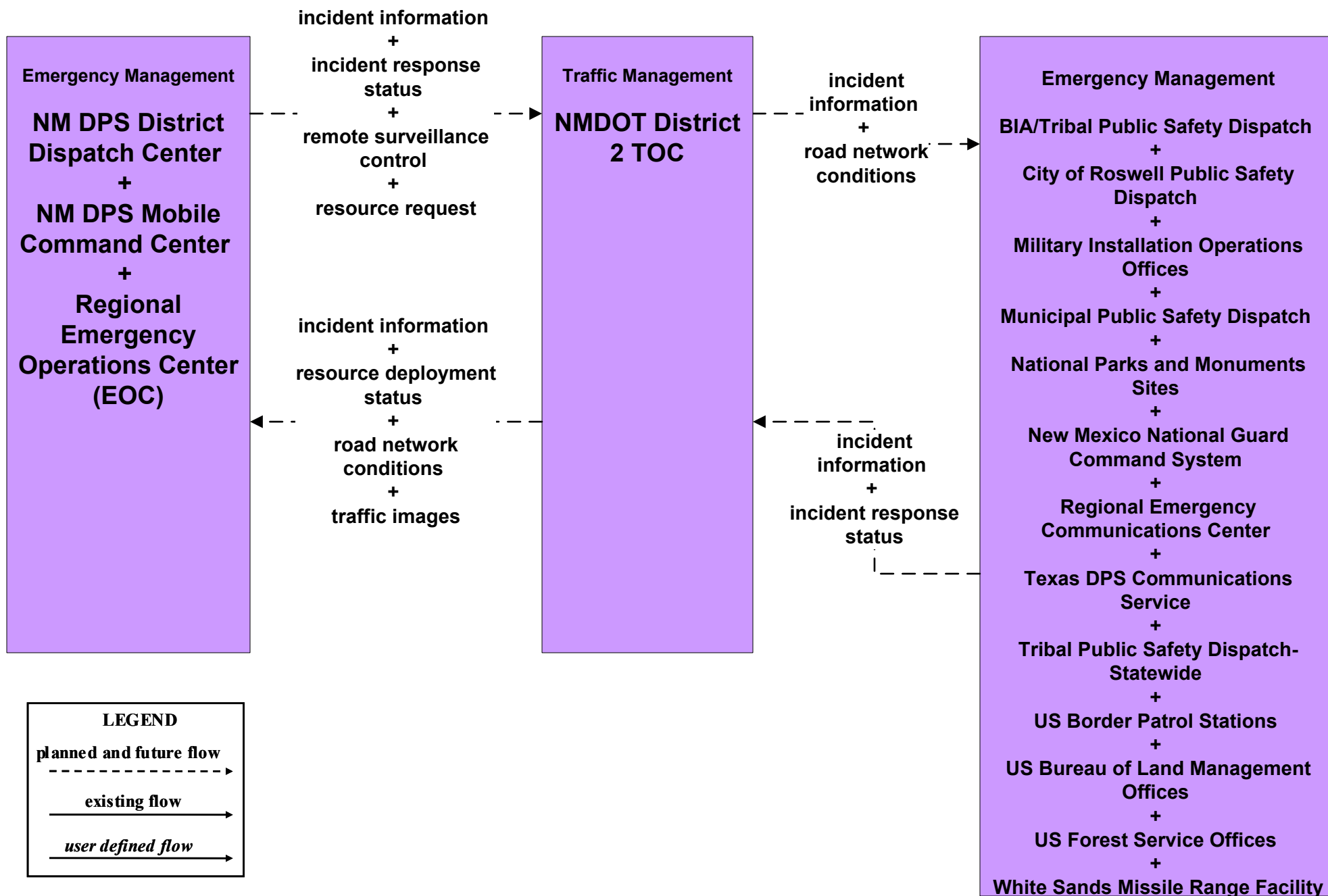
## NMDOT Statewide TMC (TM to EM)



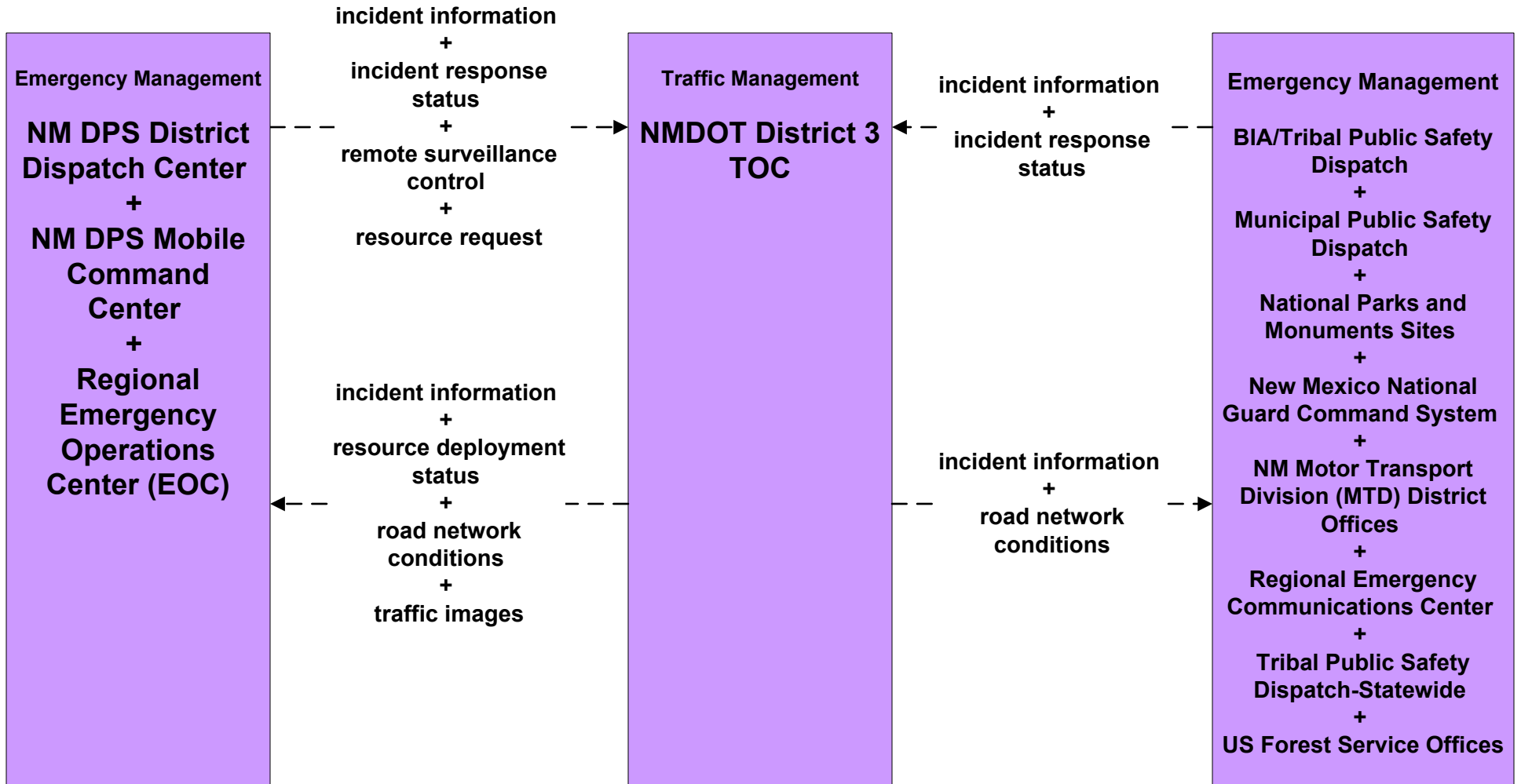
# ATMS08 - Incident Management NMDOT District 1 (TM to EM)



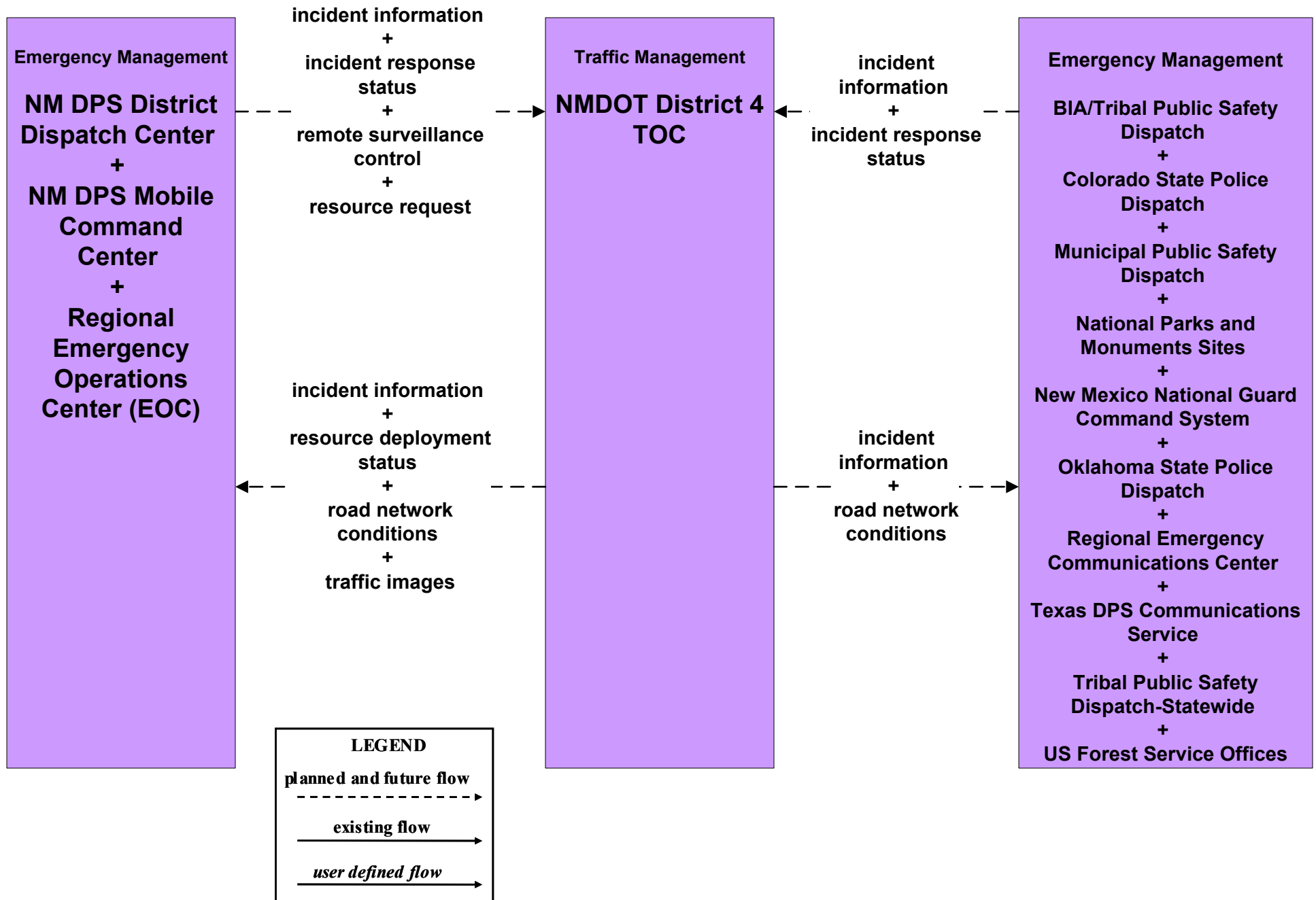
# ATMS08 - Incident Management NMDOT District 2 (TM to EM)



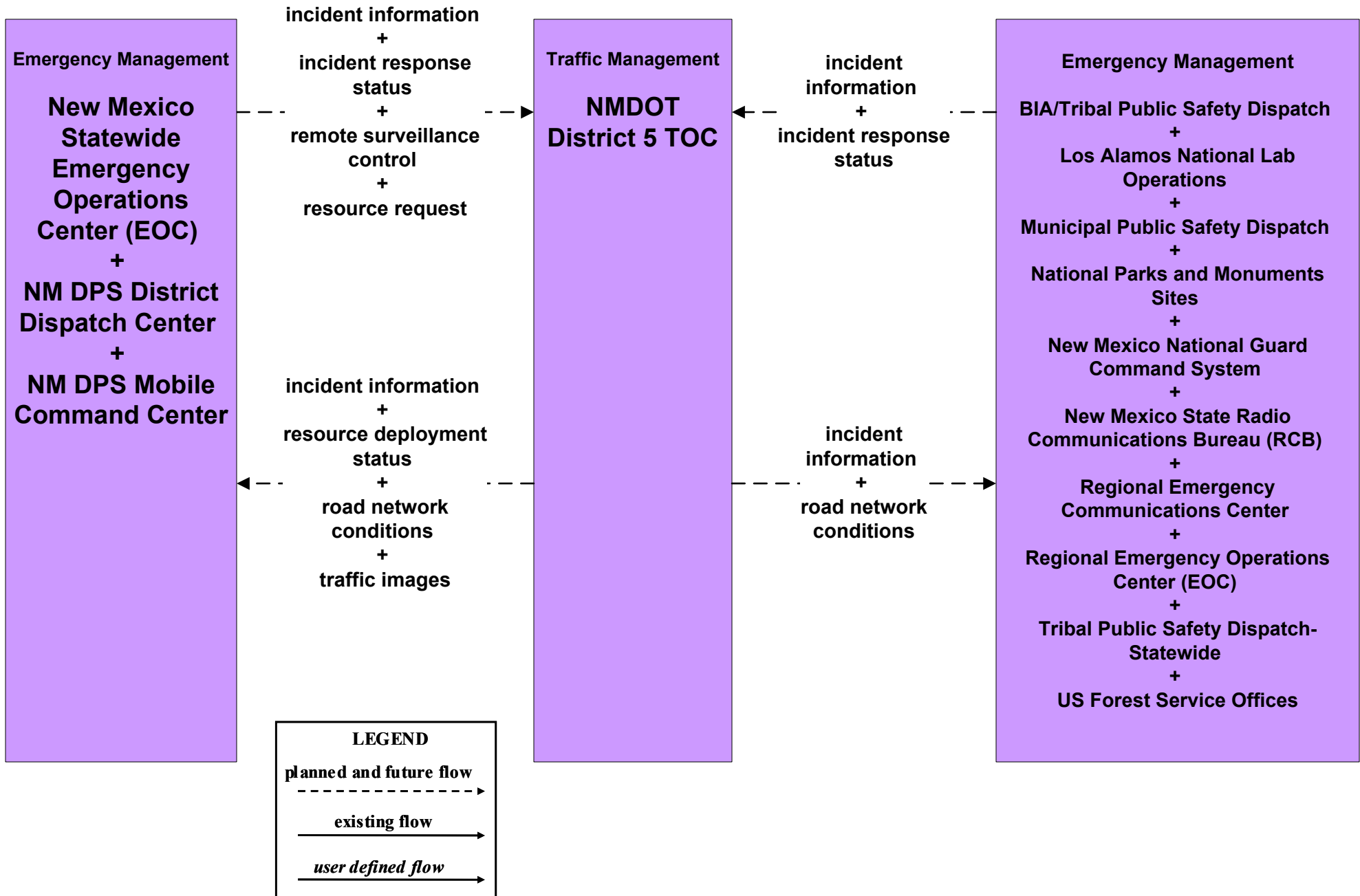
**ATMS08 - Incident Management  
NMDOT District 3 (TM to EM)**



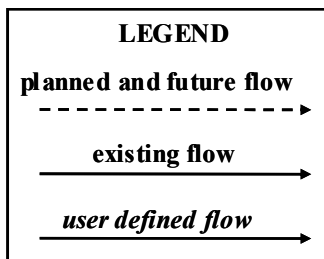
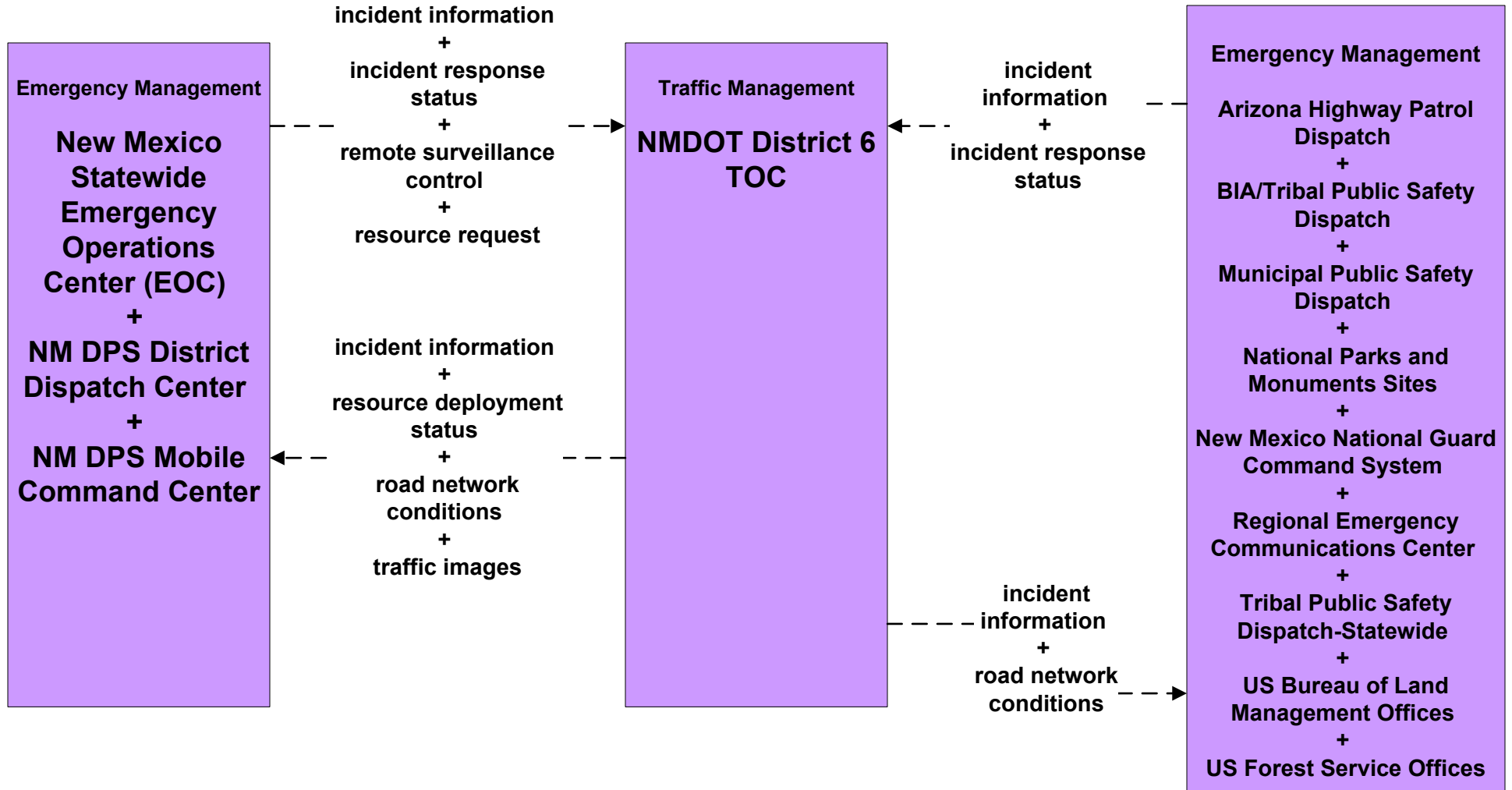
# ATMS08 - Incident Management NMDOT District 4 (TM to EM)



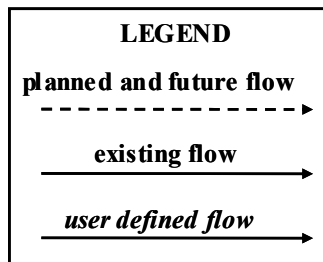
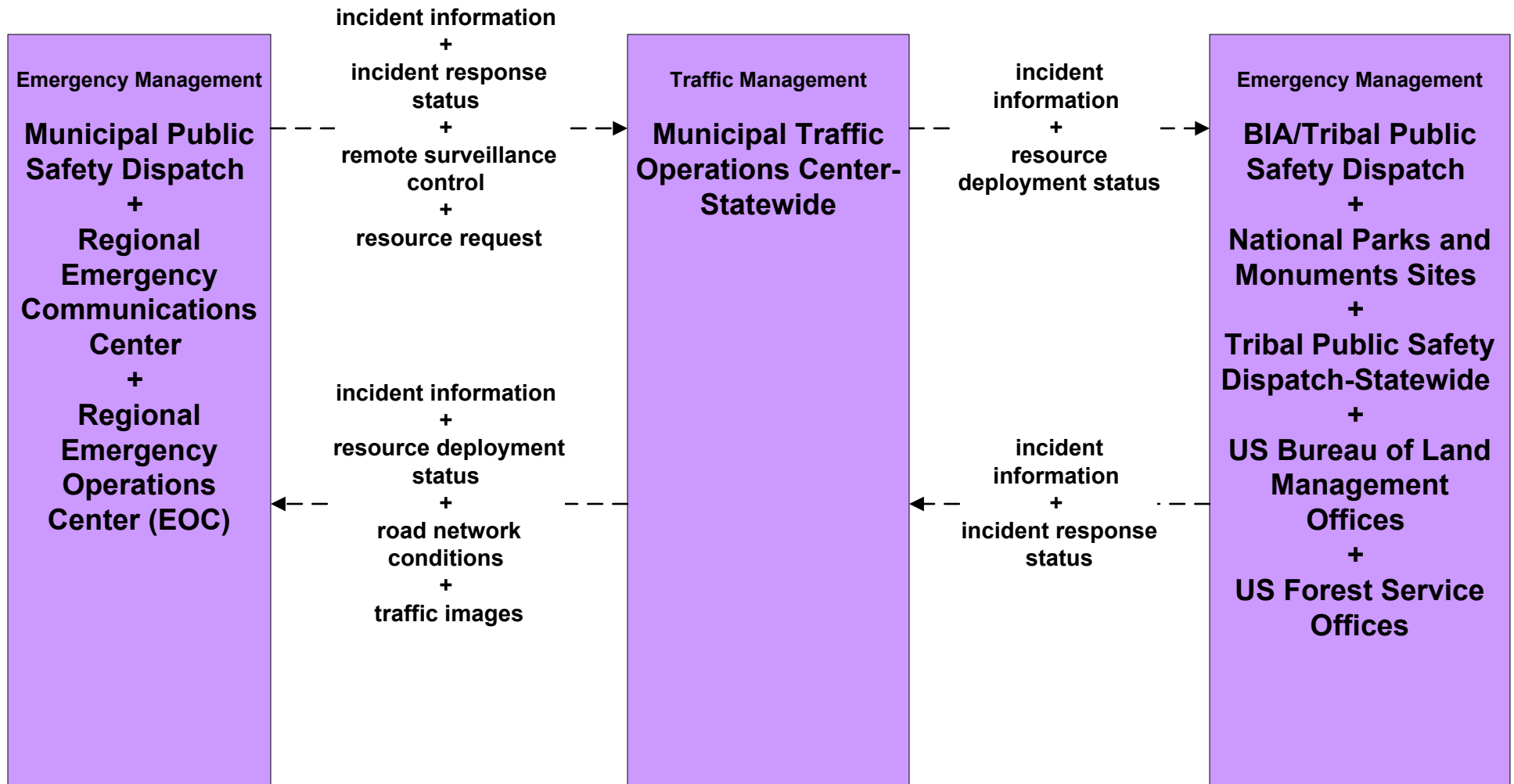
# ATMS08 - Incident Management NMDOT District 5 (TM to EM)



# ATMS08 - Incident Management NMDOT District 6 (TM to EM)

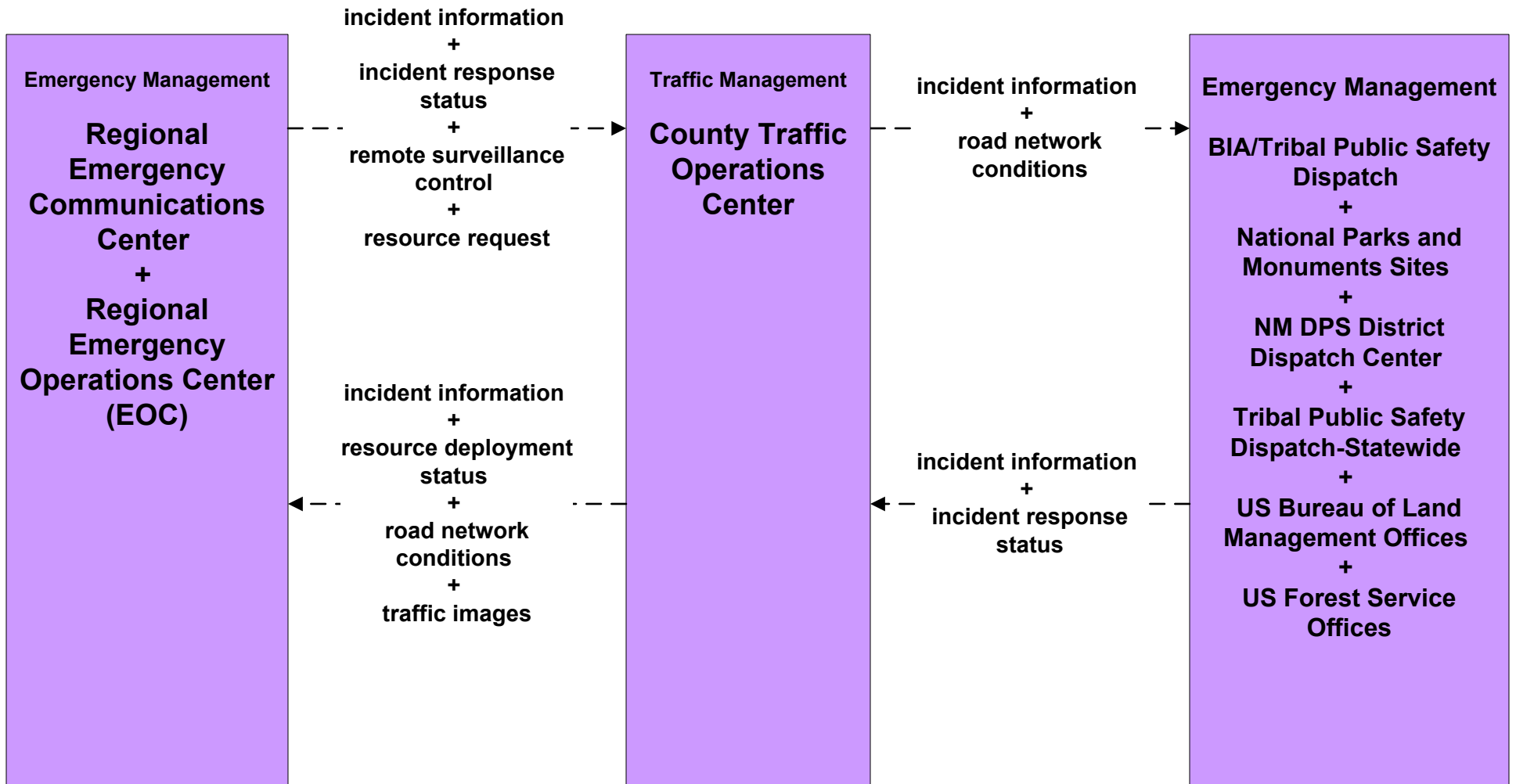


# ATMS08 - Incident Management Municipalities (TM to EM)



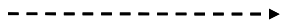


# ATMS08 - Incident Management County (TM to EM)




## LEGEND

planned and future flow



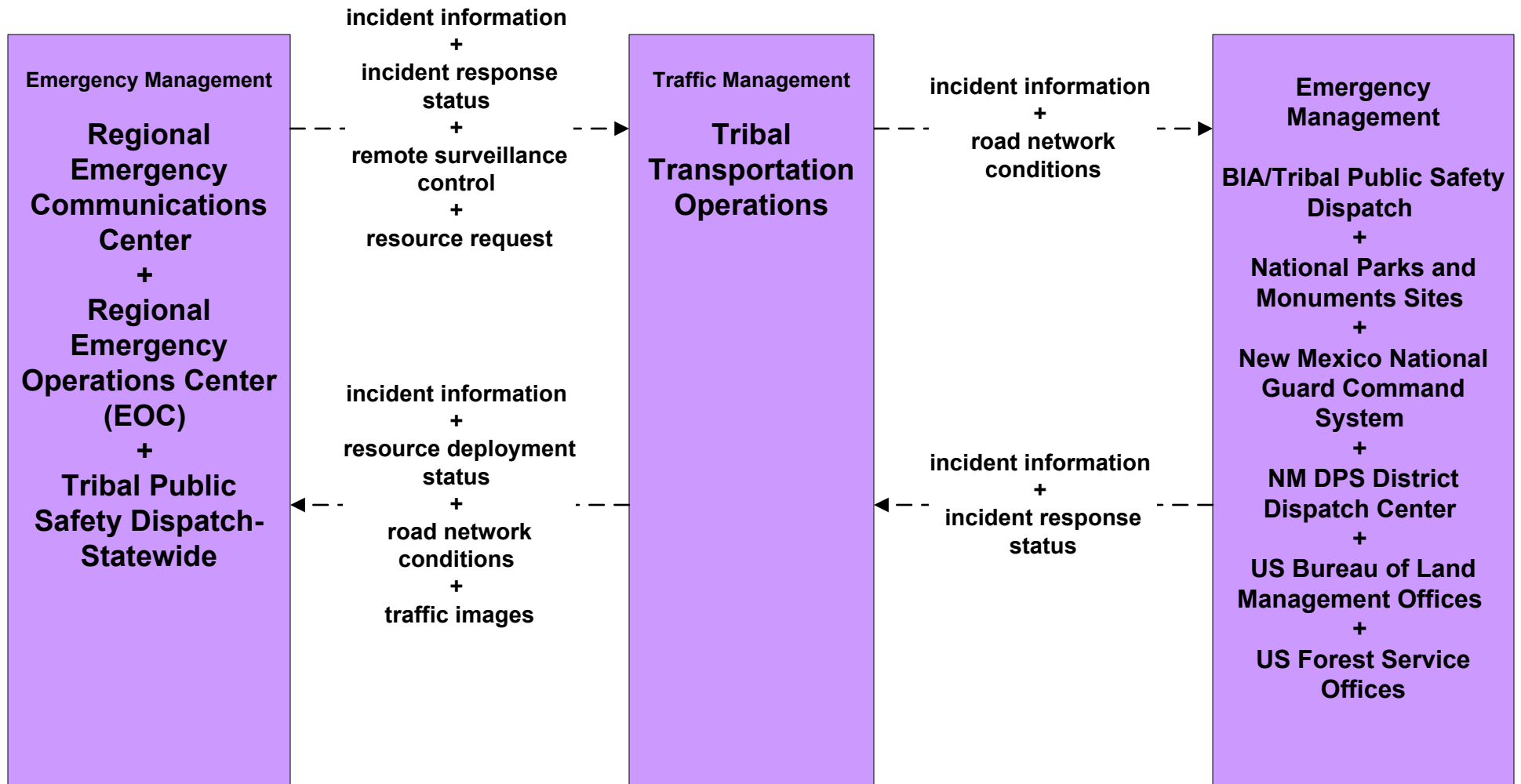
existing flow



*user defined flow*



# ATMS08 - Incident Management Tribal (TM to EM)

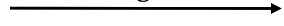


## LEGEND

planned and future flow



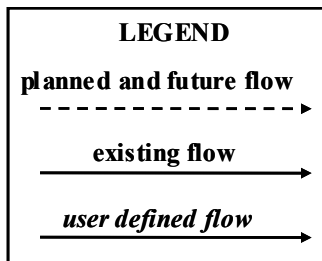
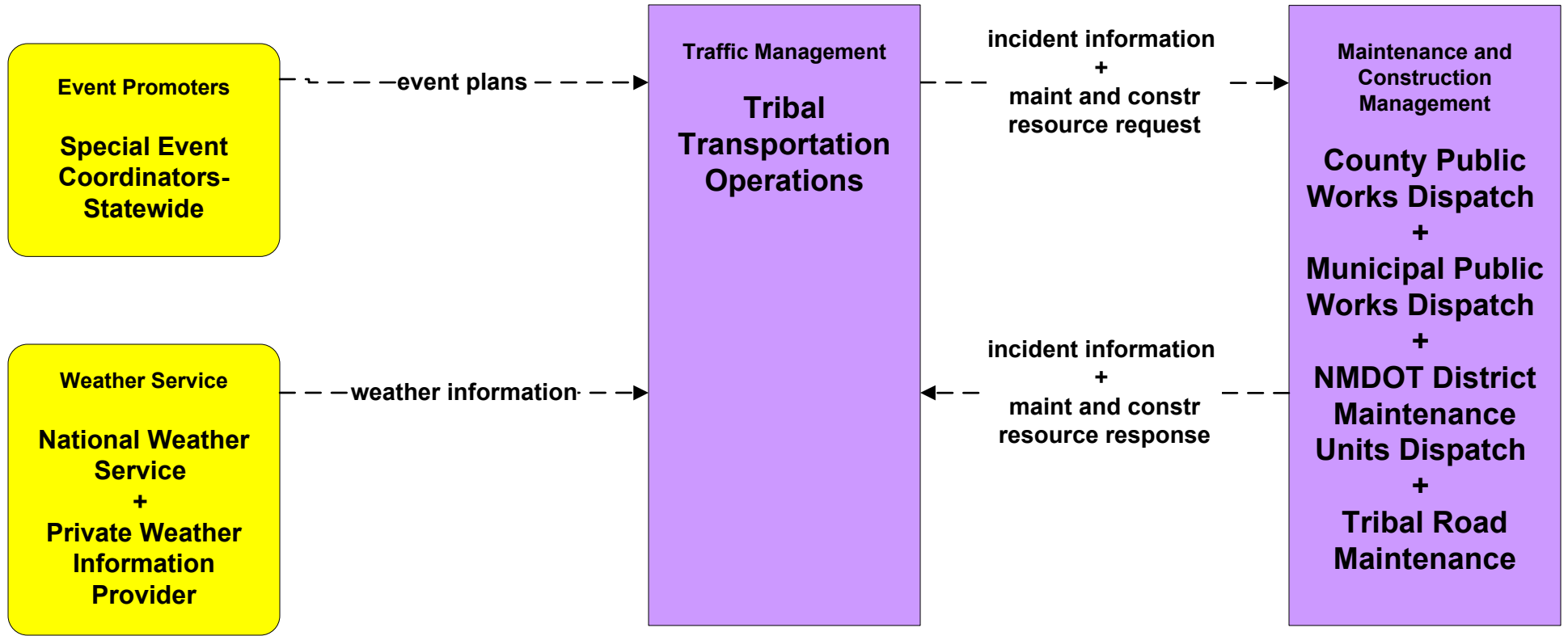
existing flow



user defined flow

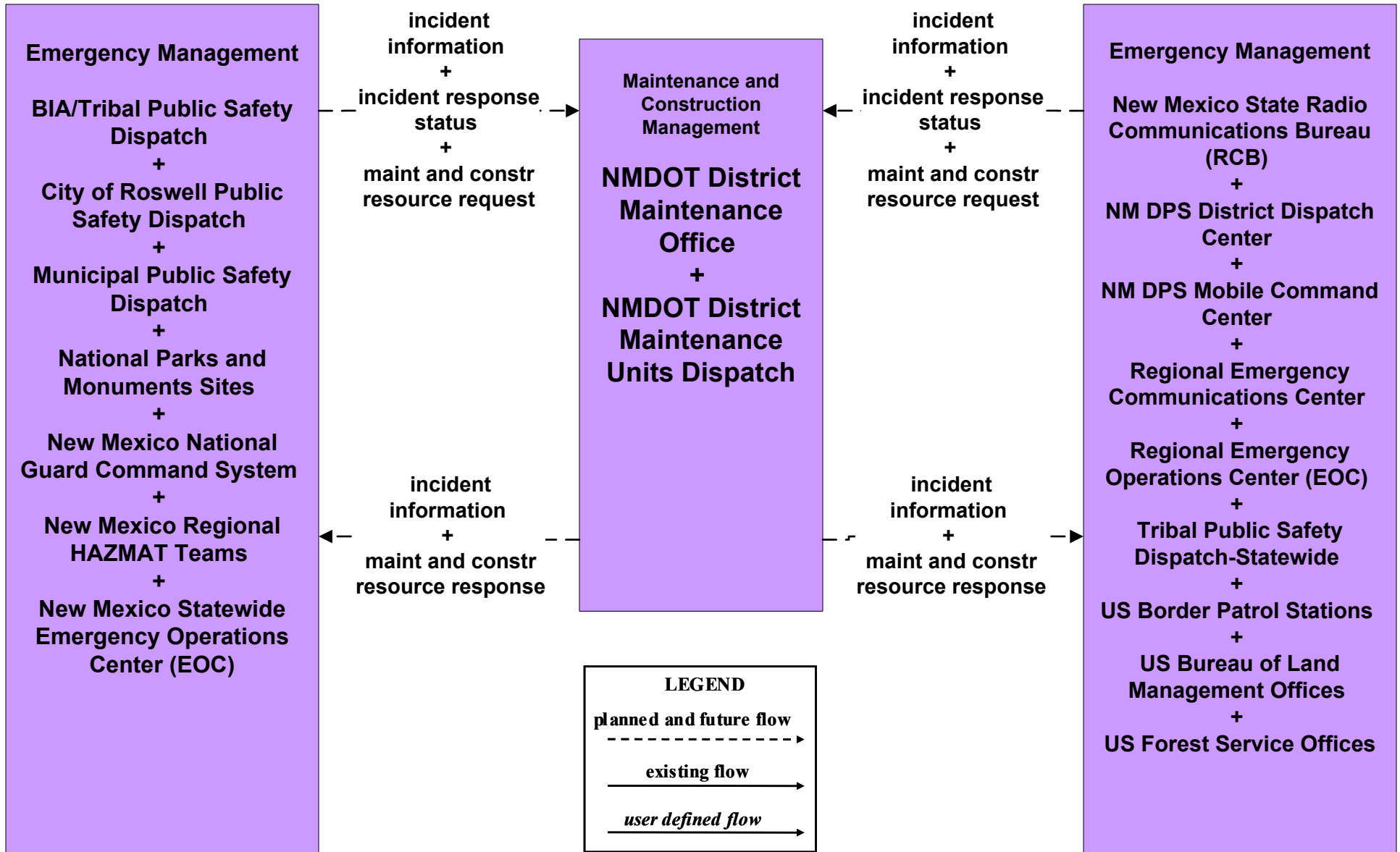


# ATMS08 - Incident Management Tribal (TM to MCM)

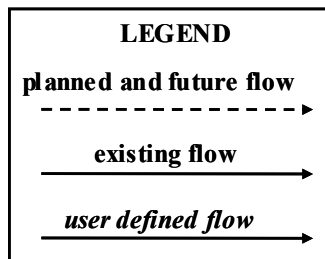
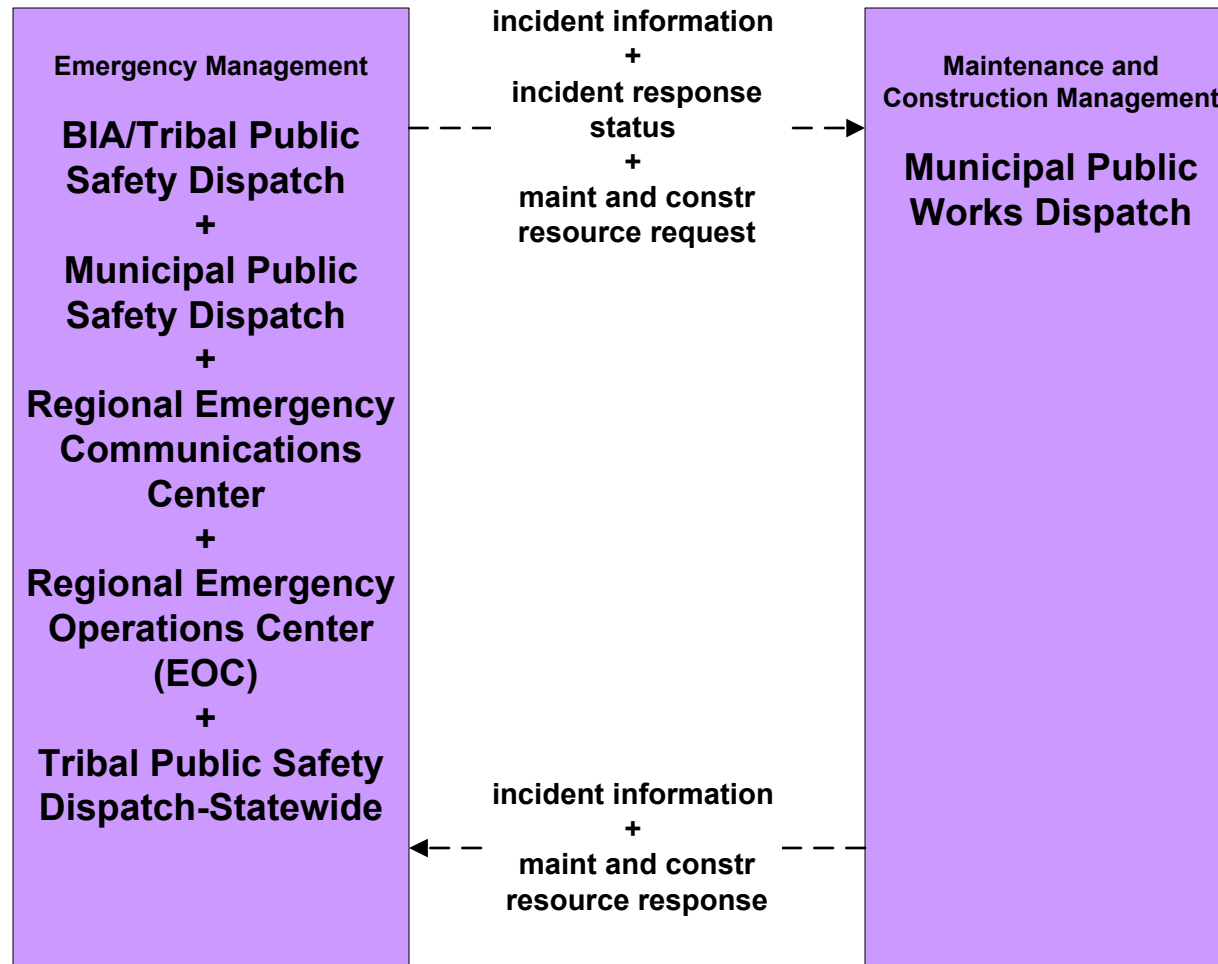


# ATMS08 - Incident Management

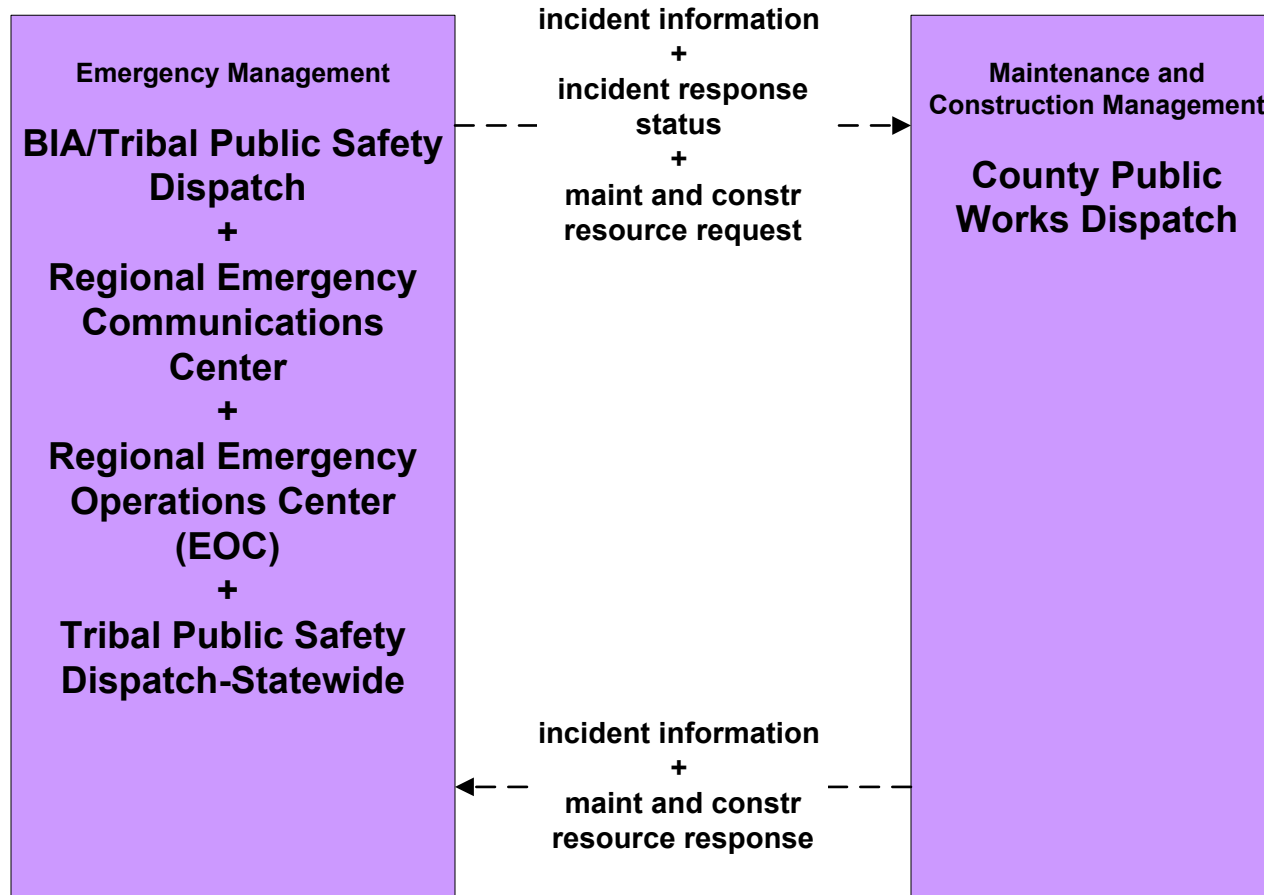
## NMDOT District Maintenance (EM to MCM)



## ATMS08 - Incident Management Municipalities (EM to MCM)

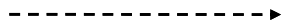


## ATMS08 - Incident Management County (EM to MCM)



### LEGEND


planned and future flow



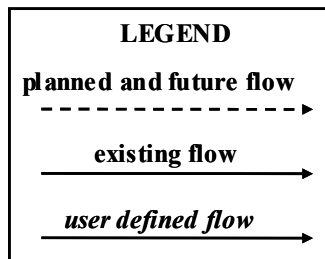
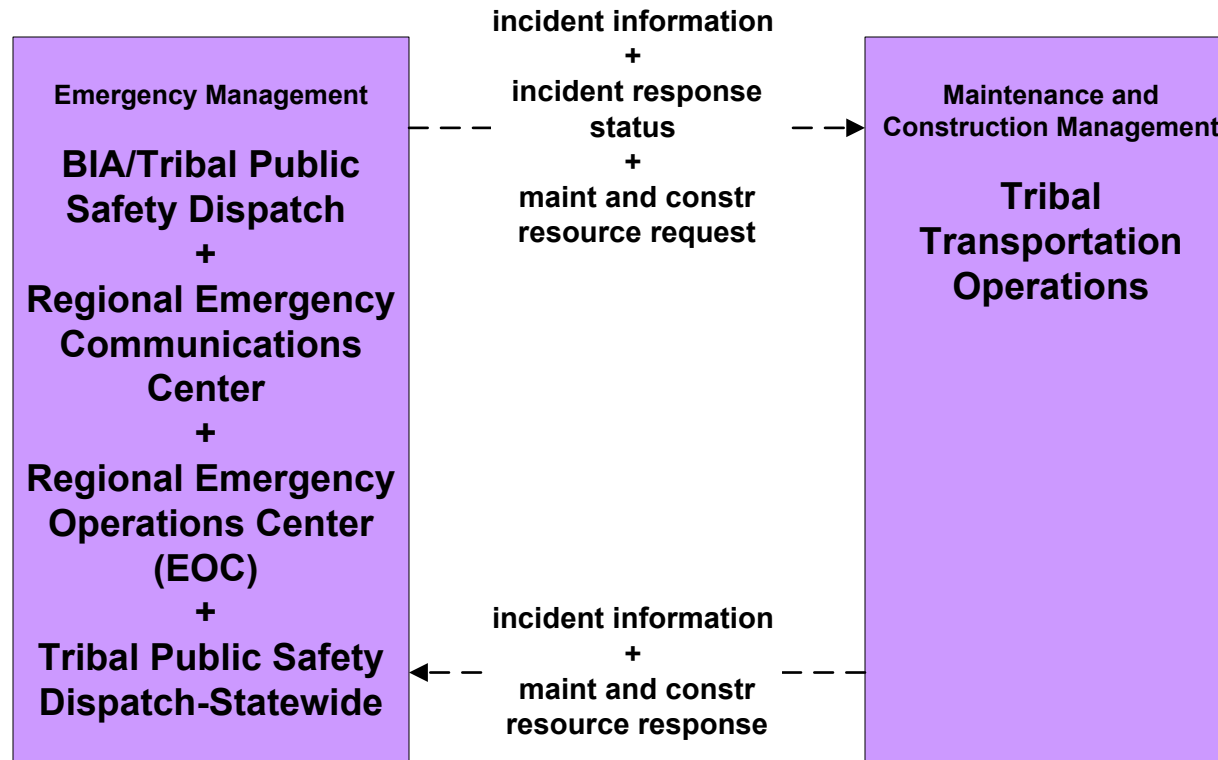
existing flow



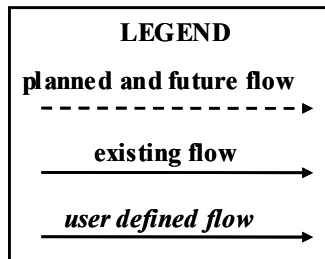
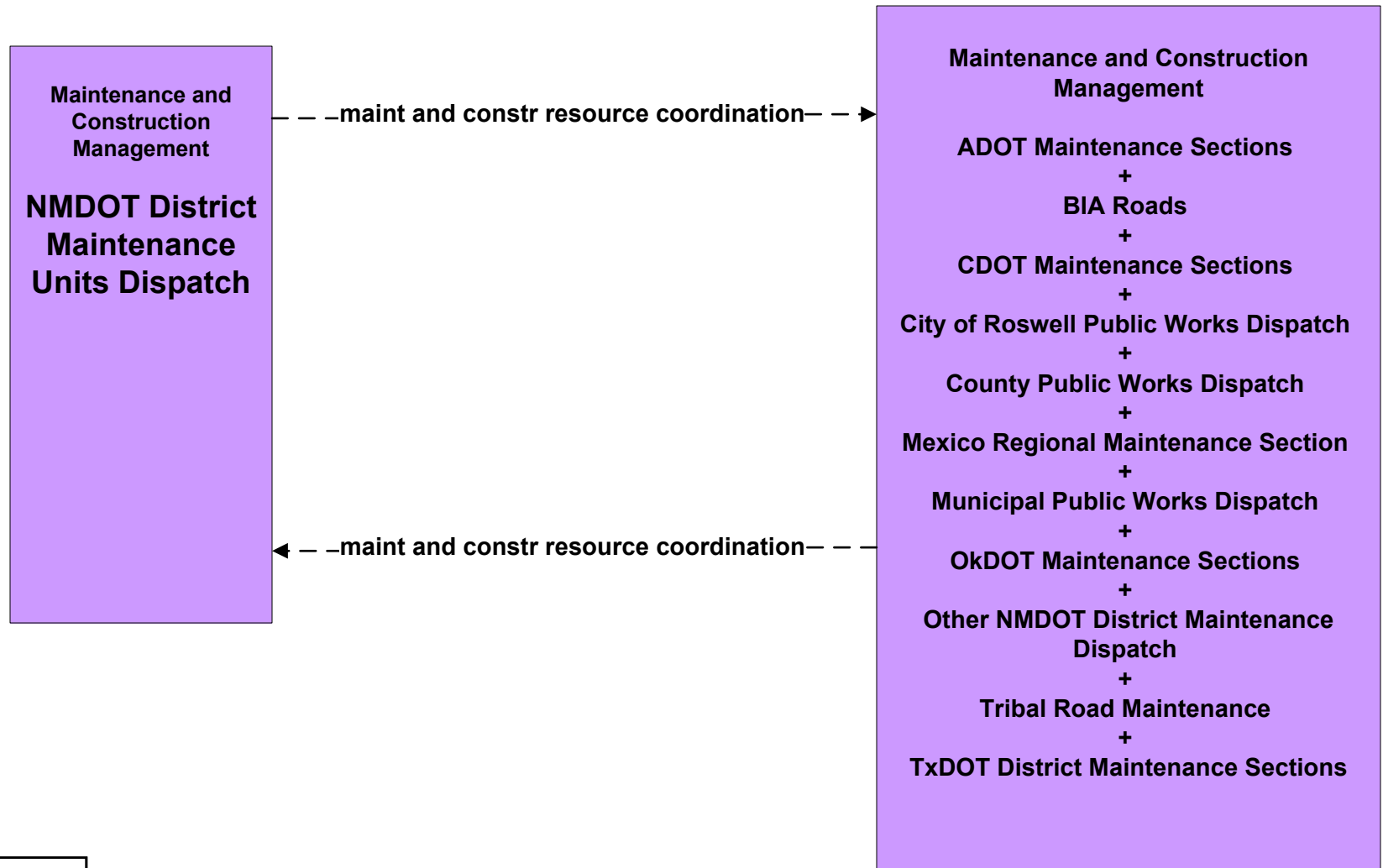
*user defined flow*



## ATMS08 - Incident Management Tribal (EM to MCM)

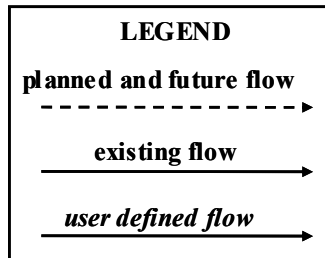
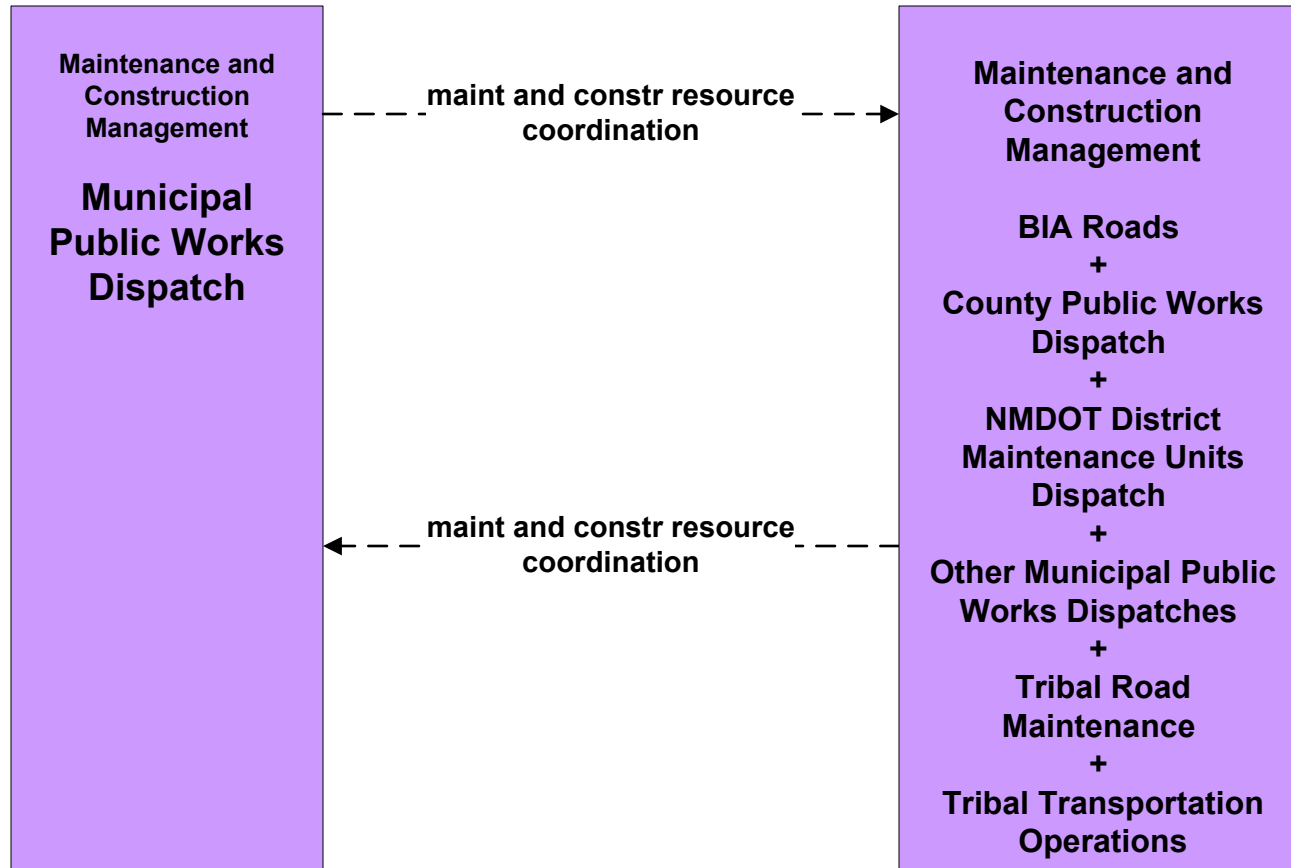


**ATMS08 - Incident Management  
NMDOT District Maintenance (MCM to MCM)**

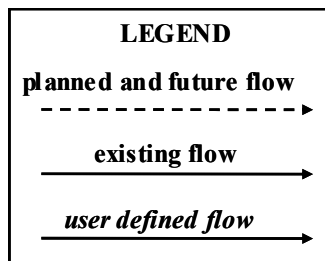
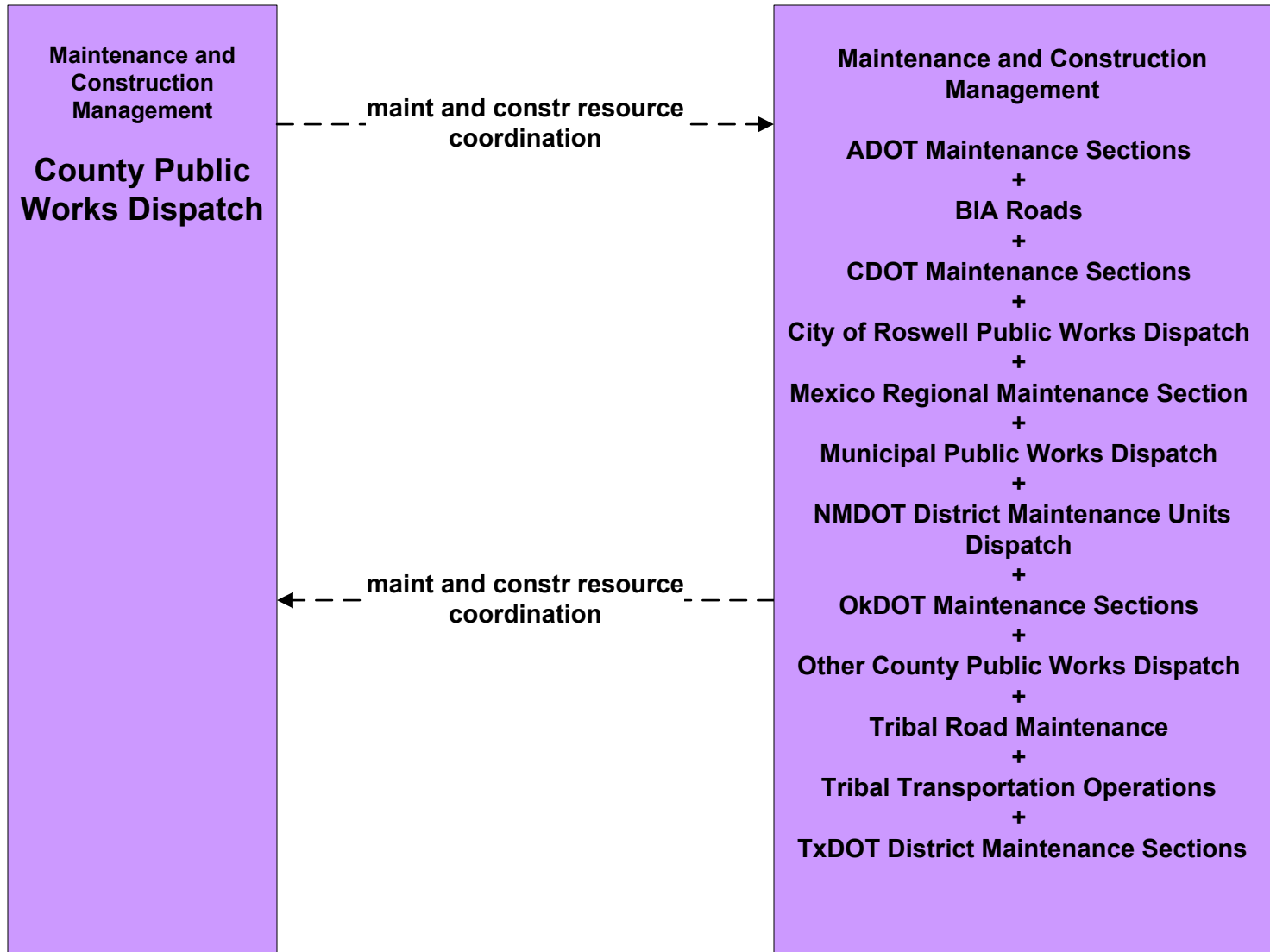




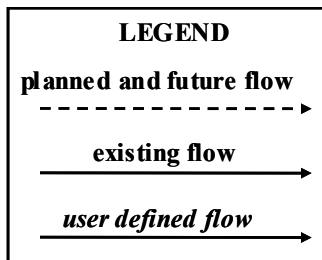
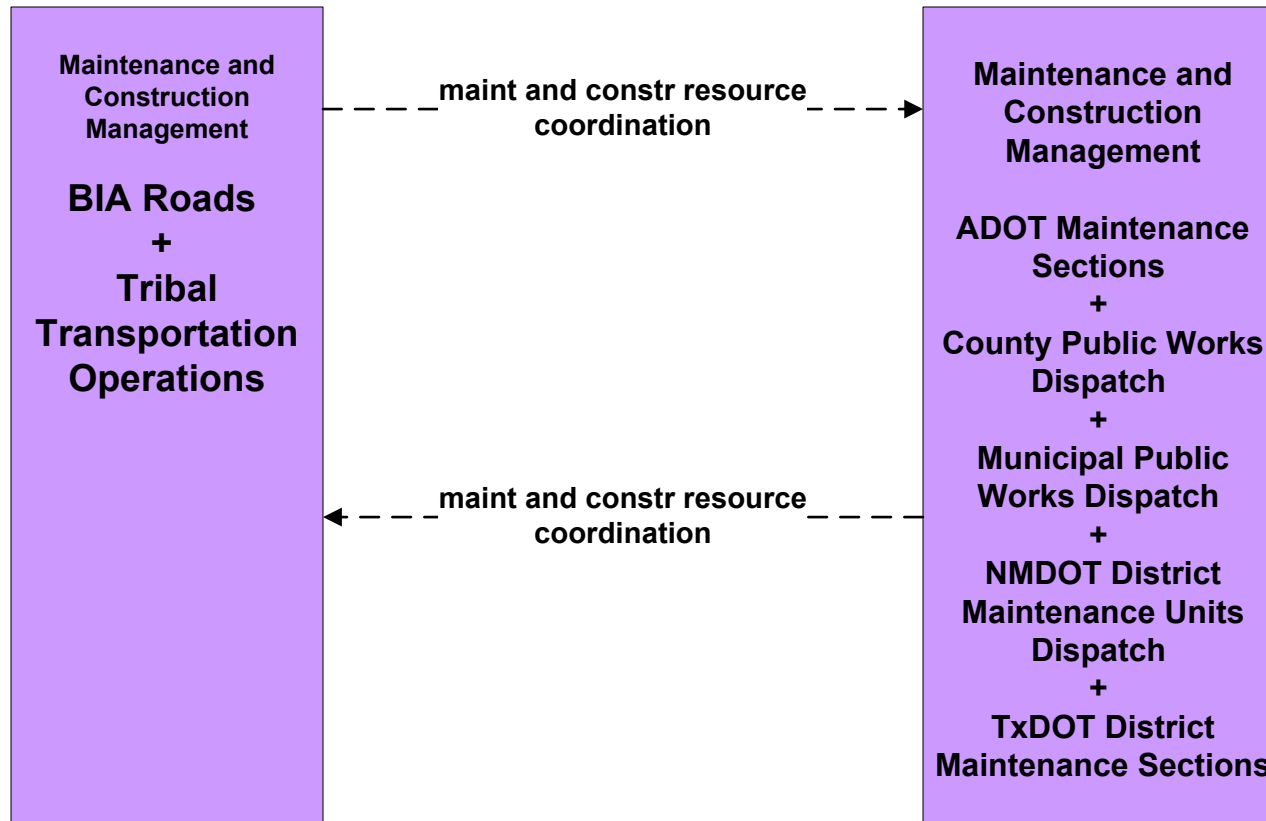
## ATMS08 - Incident Management Municipalities (MCM to MCM)



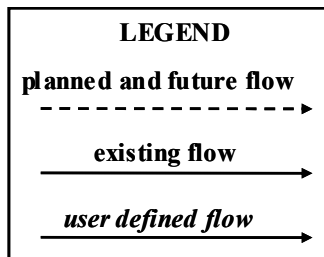
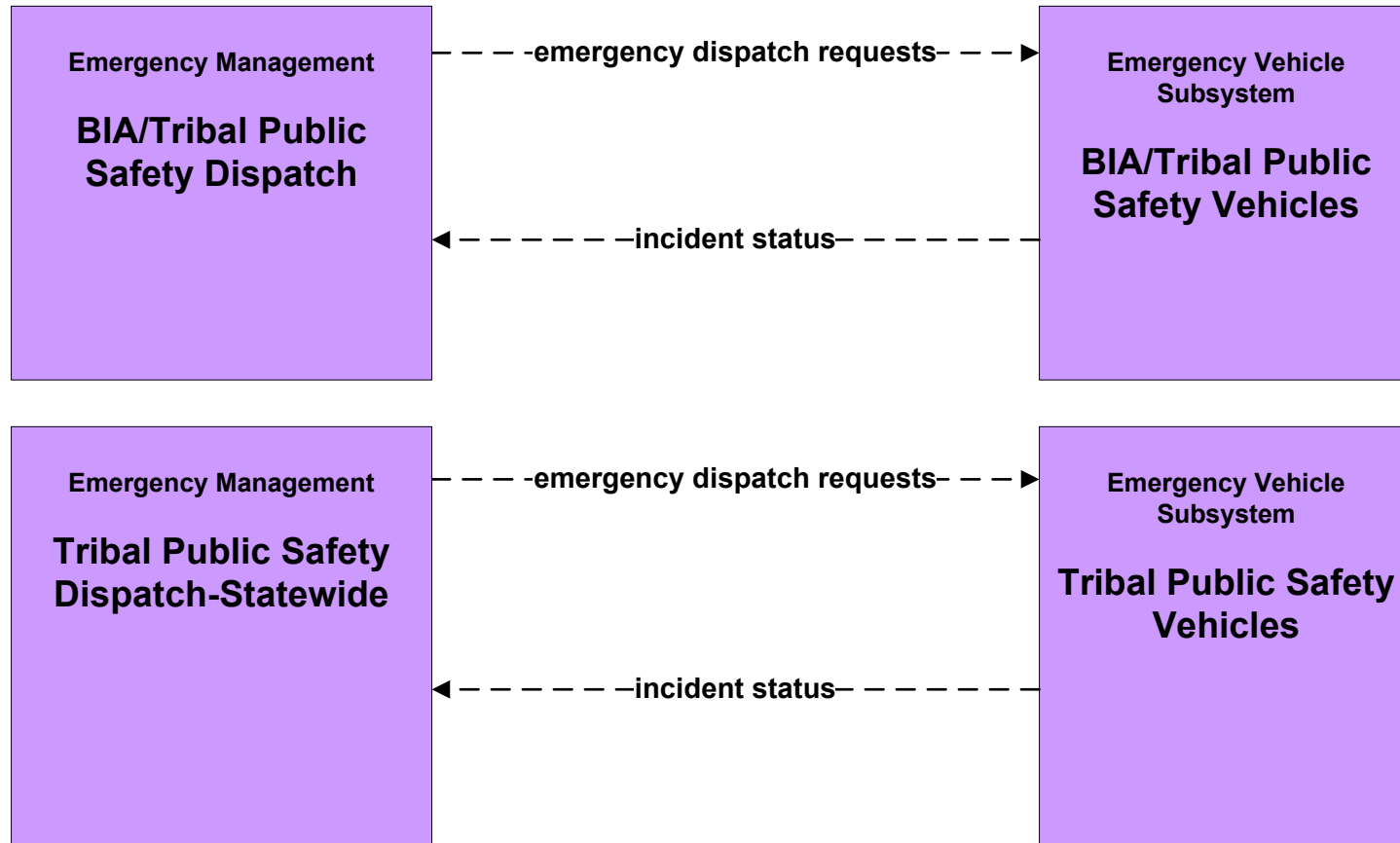
# ATMS08 - Incident Management County (MCM to MCM)



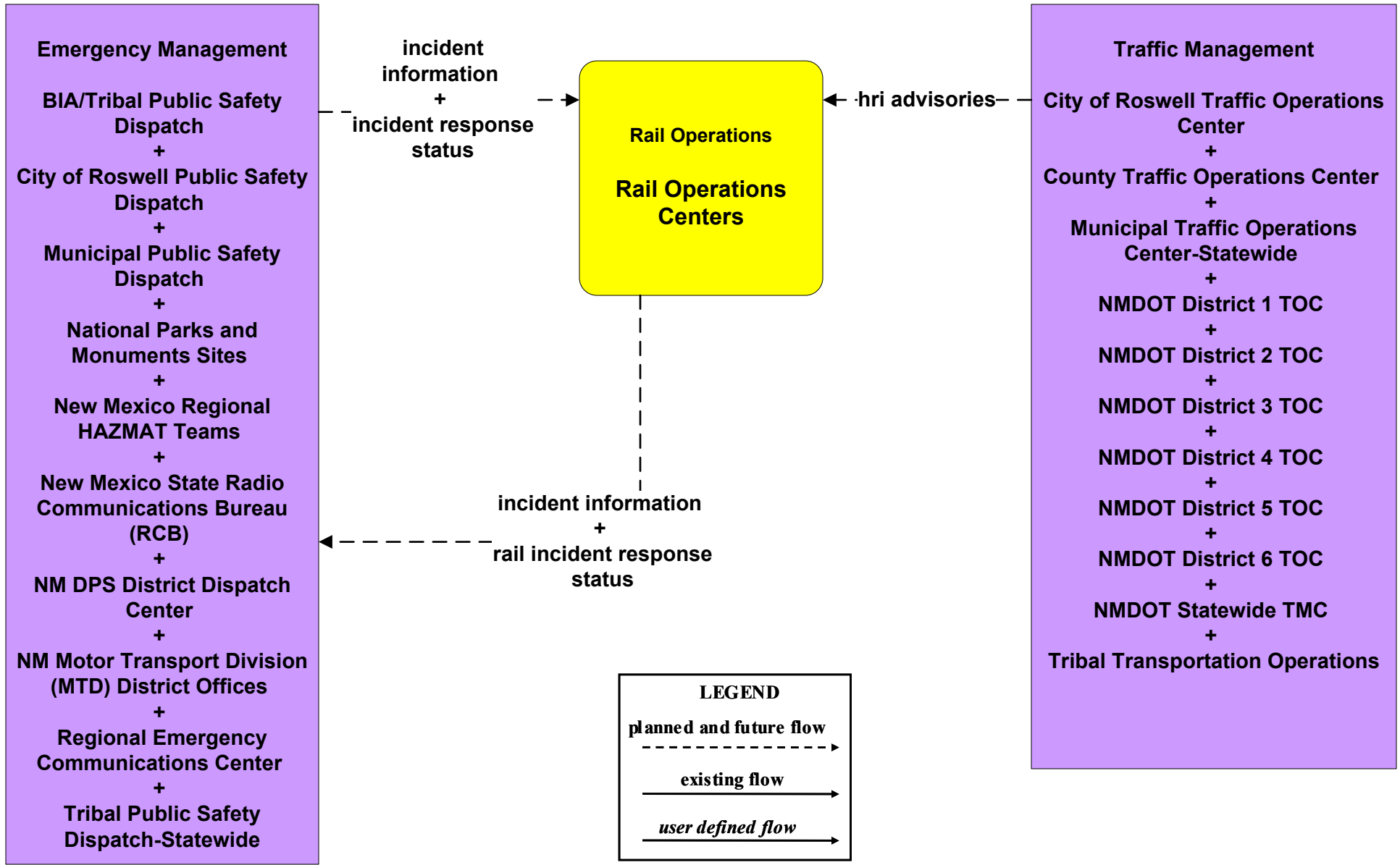
# ATMS08 - Incident Management Tribal (MCM to MCM)



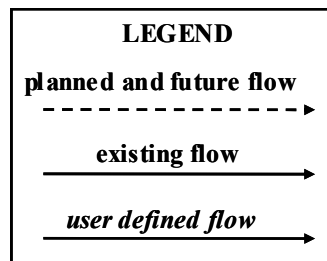
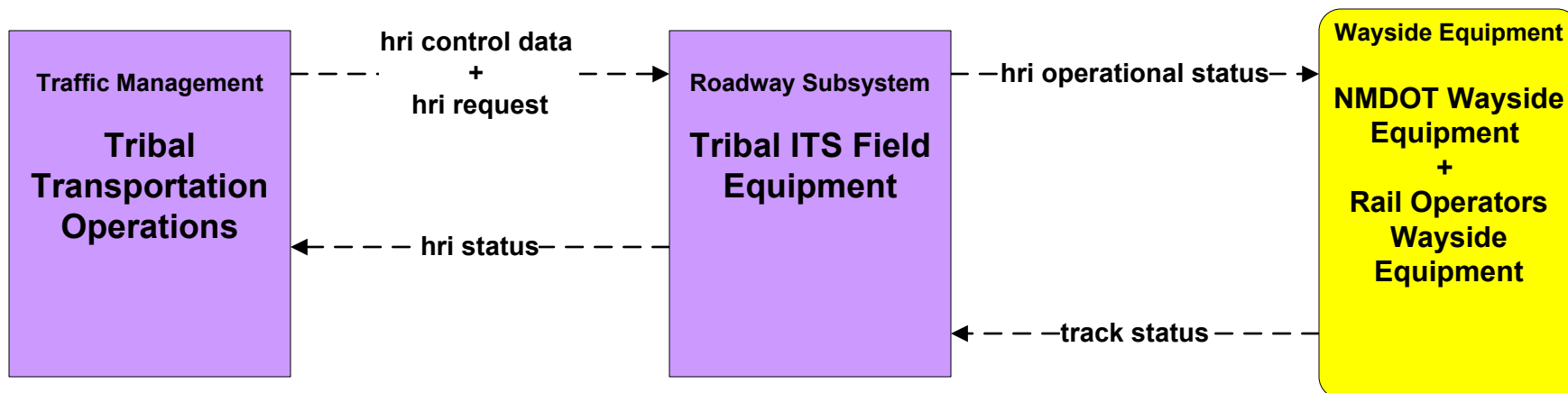
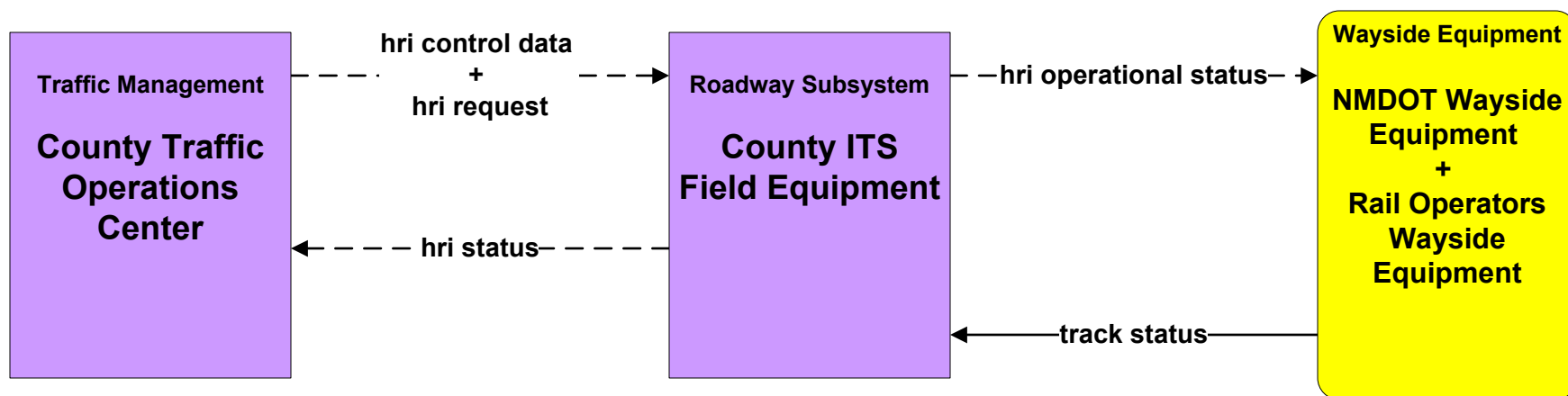
**ATMS08 - Incident Management  
BIA and Tribal (EM to EVS)**



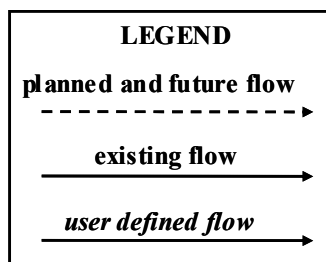
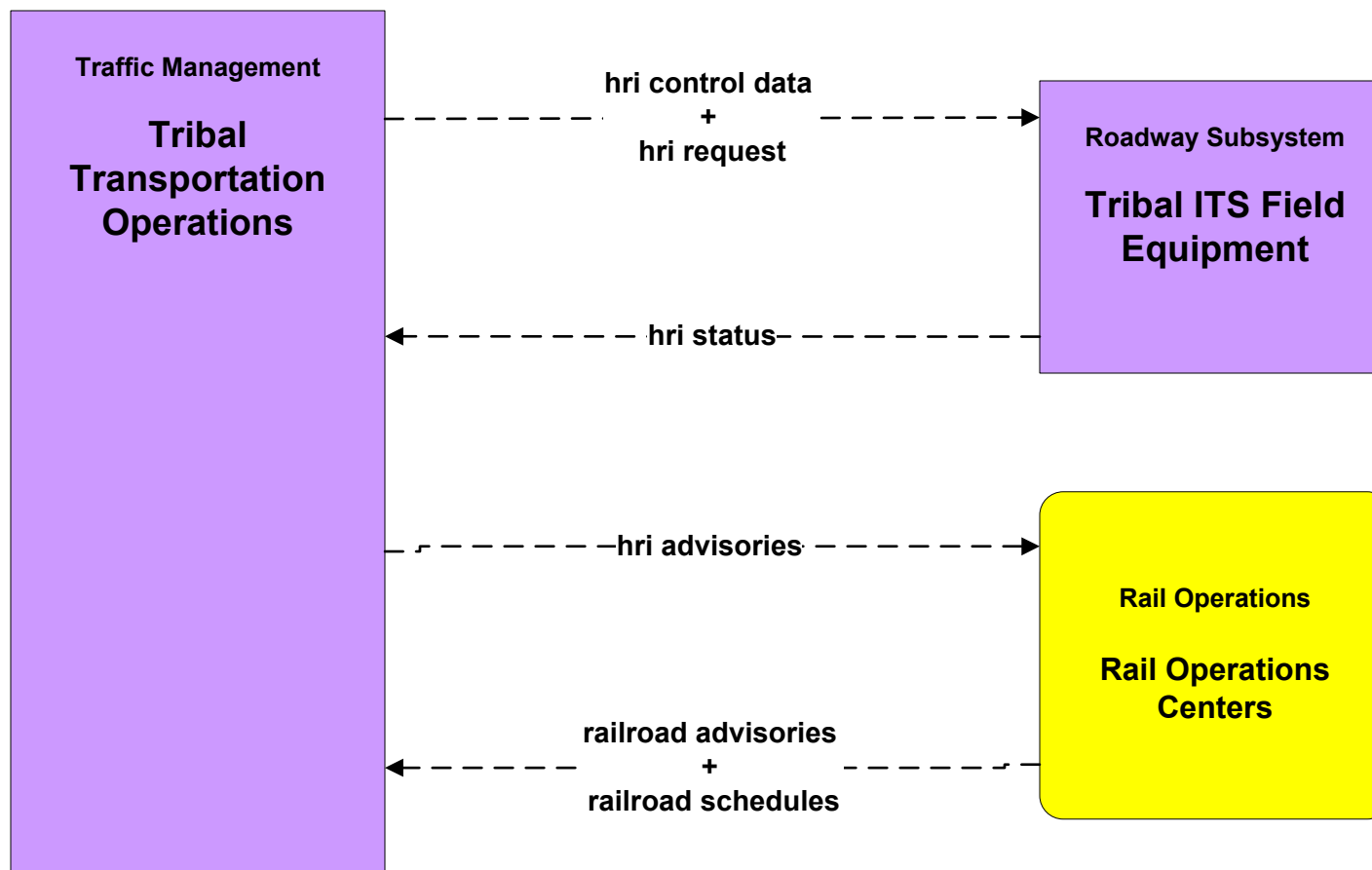
# ATMS08 - Incident Management Rail Operations Coordination



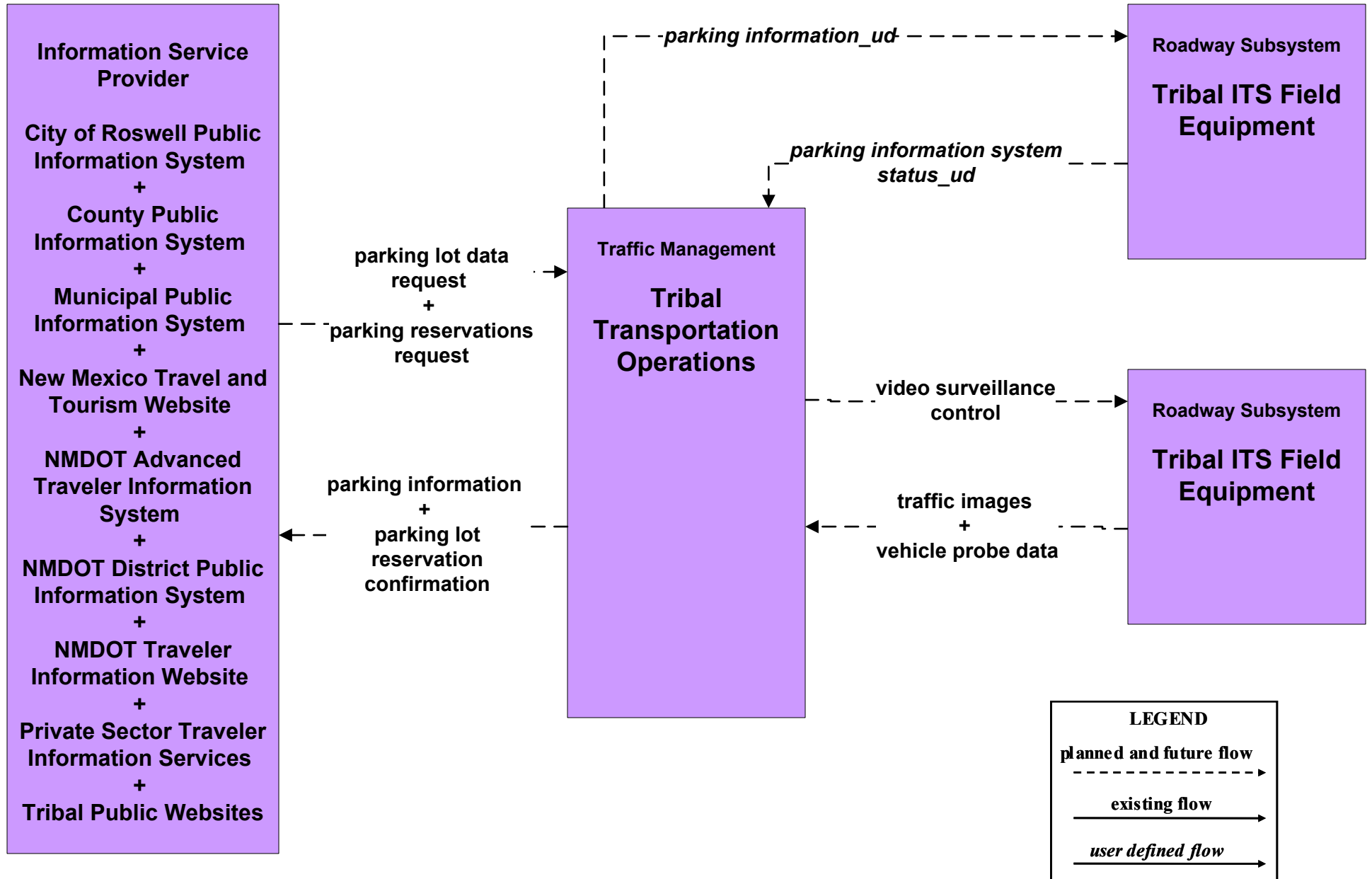
# ATMS13 - Standard Railroad Crossing Counties and Tribal



# ATMS15 - Railroad Operations Coordination Tribal



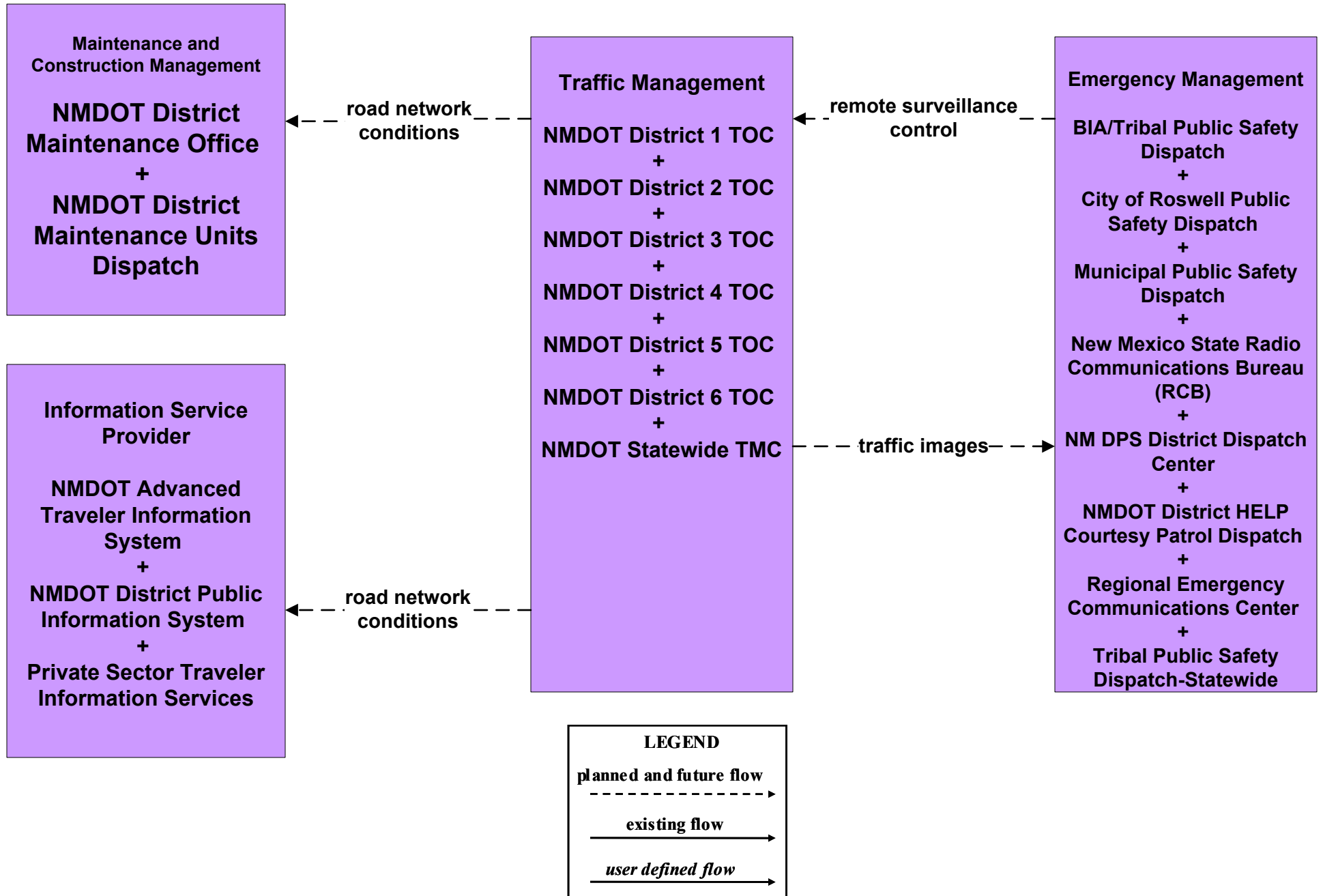
# ATMS16 - Parking Facility Management Tribal Government



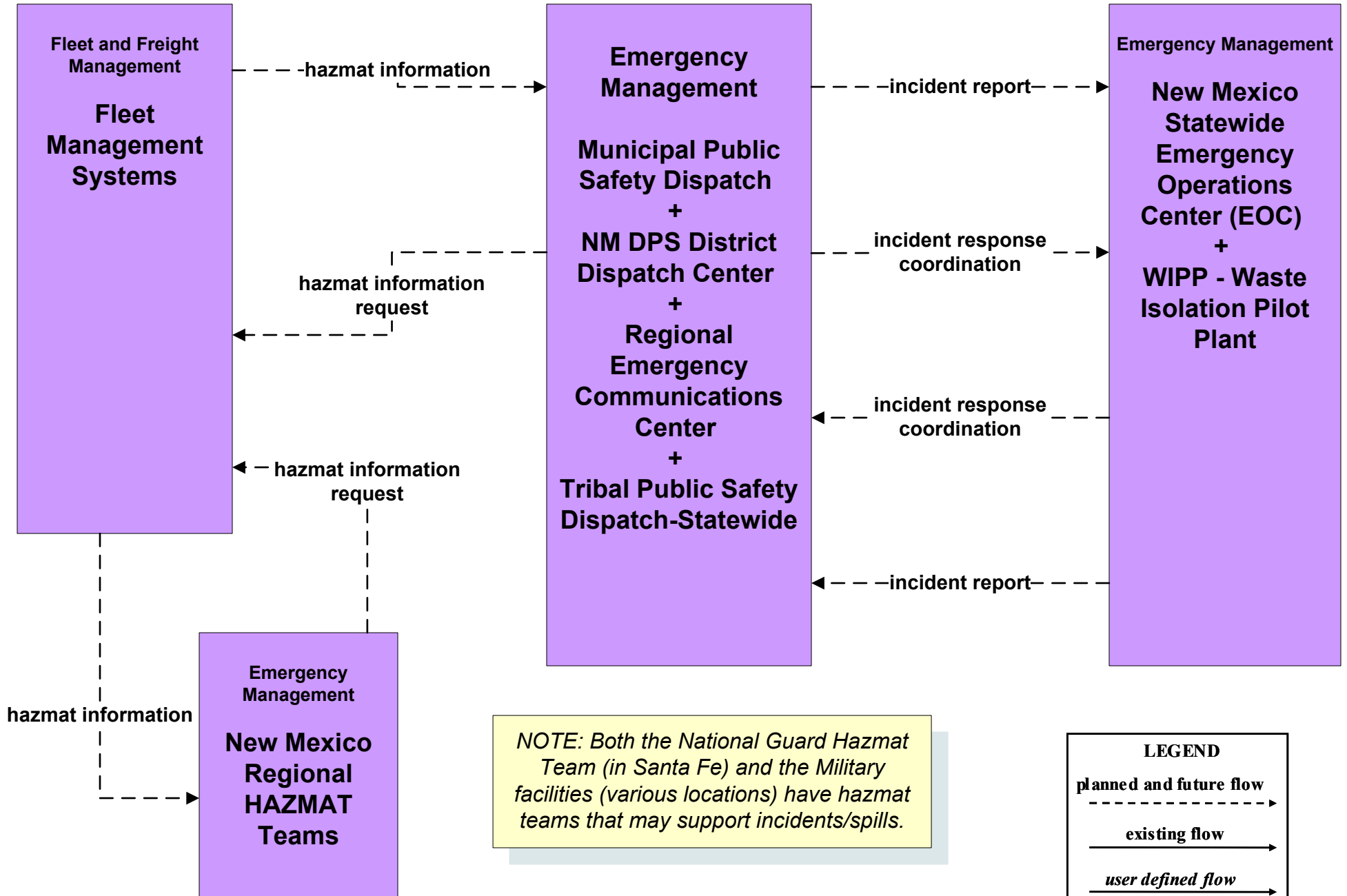


# ATMS21 - Roadway Closure Management

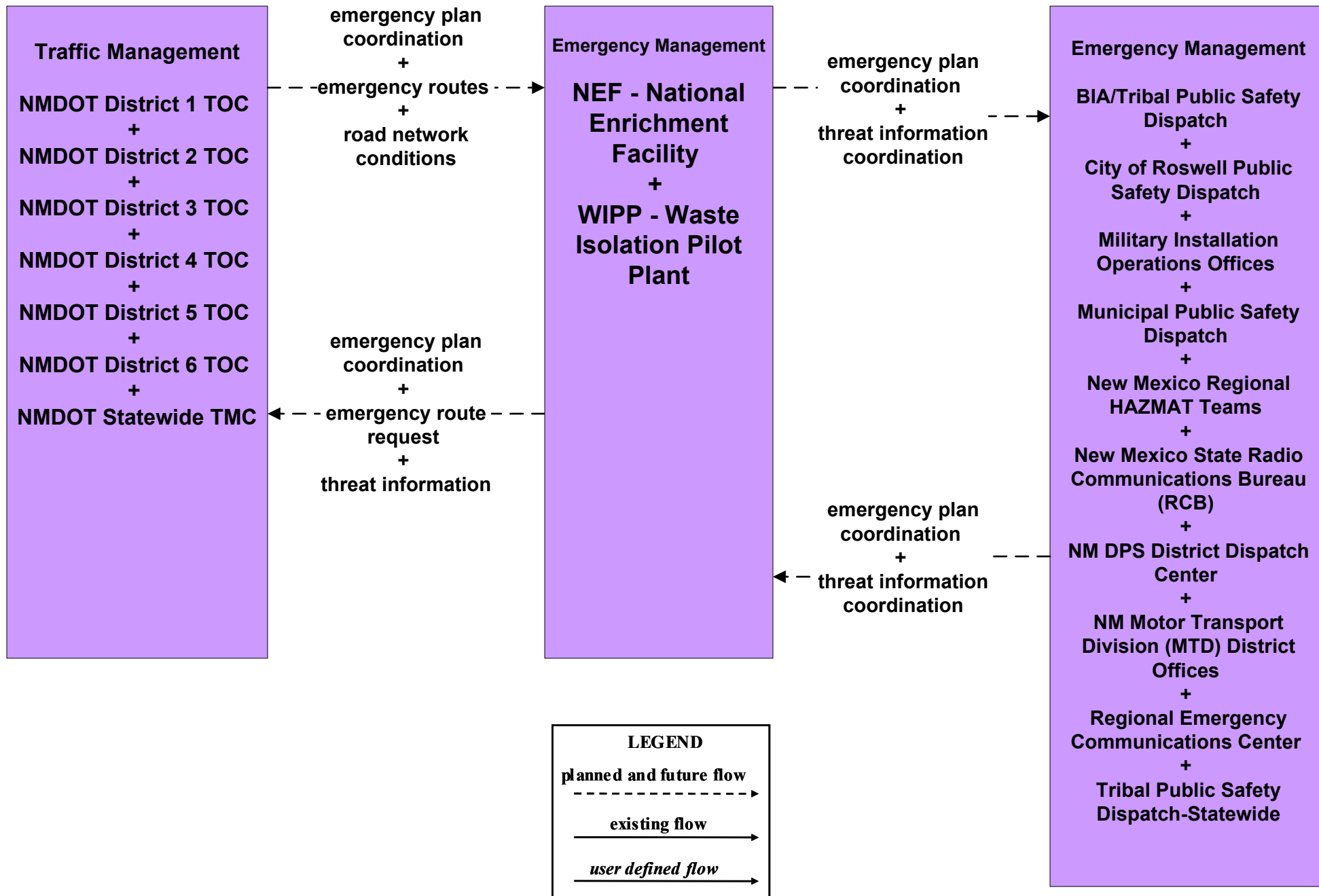
## NMDOT (2 of 2)



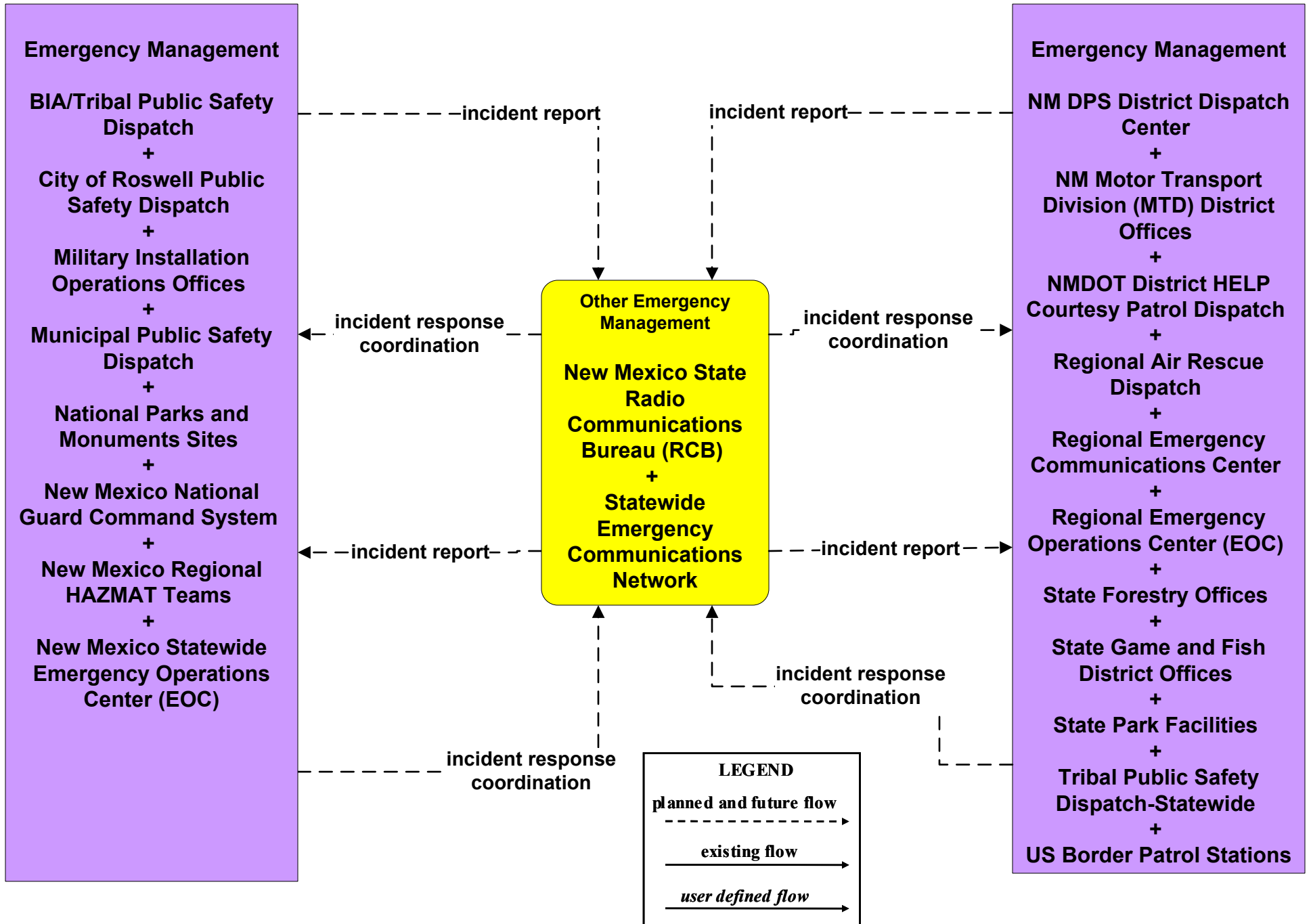
# CVO10 - HAZMAT Management Commercial Vehicles



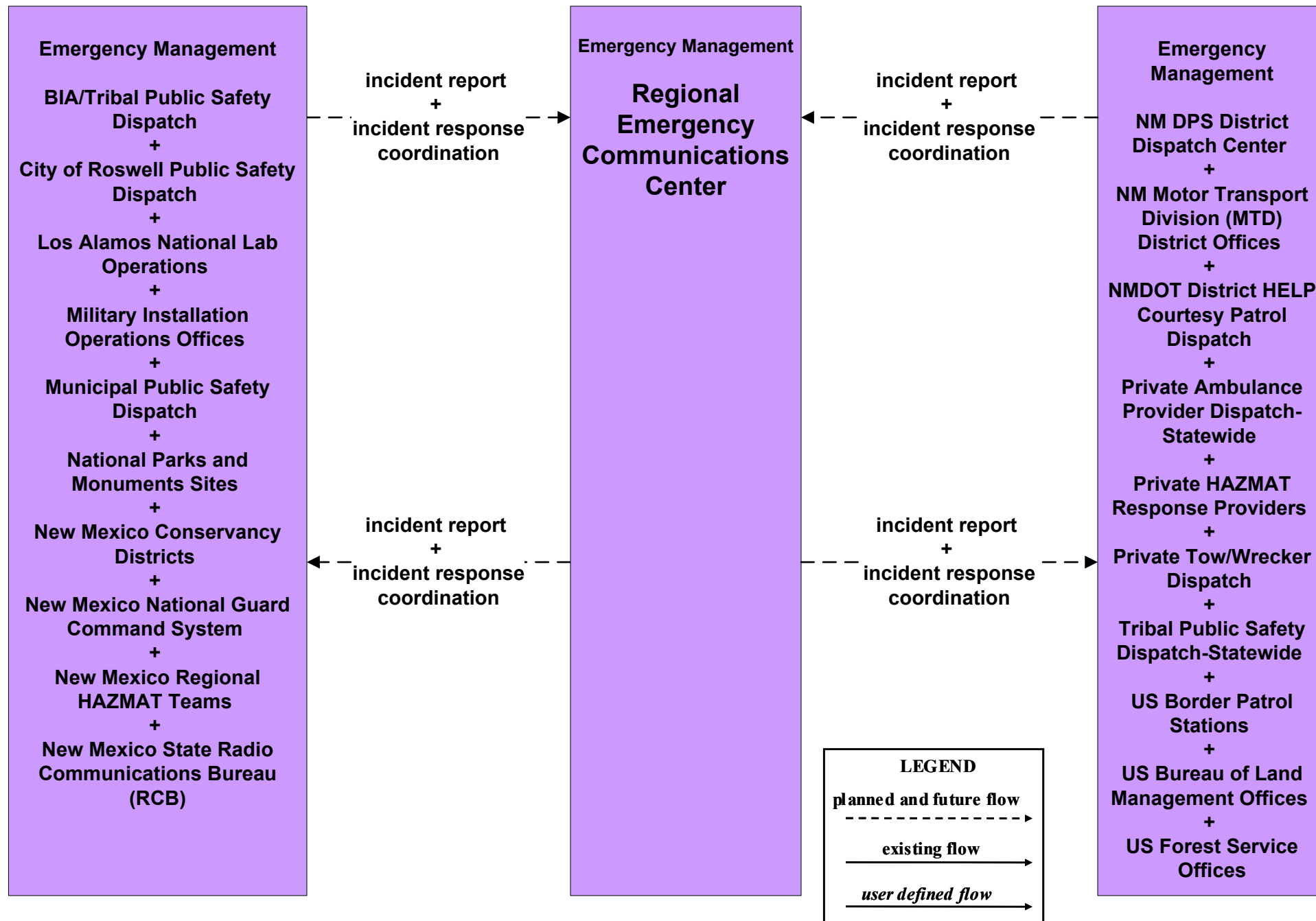
# CVO10 - HAZMAT Management NEF / WIPP



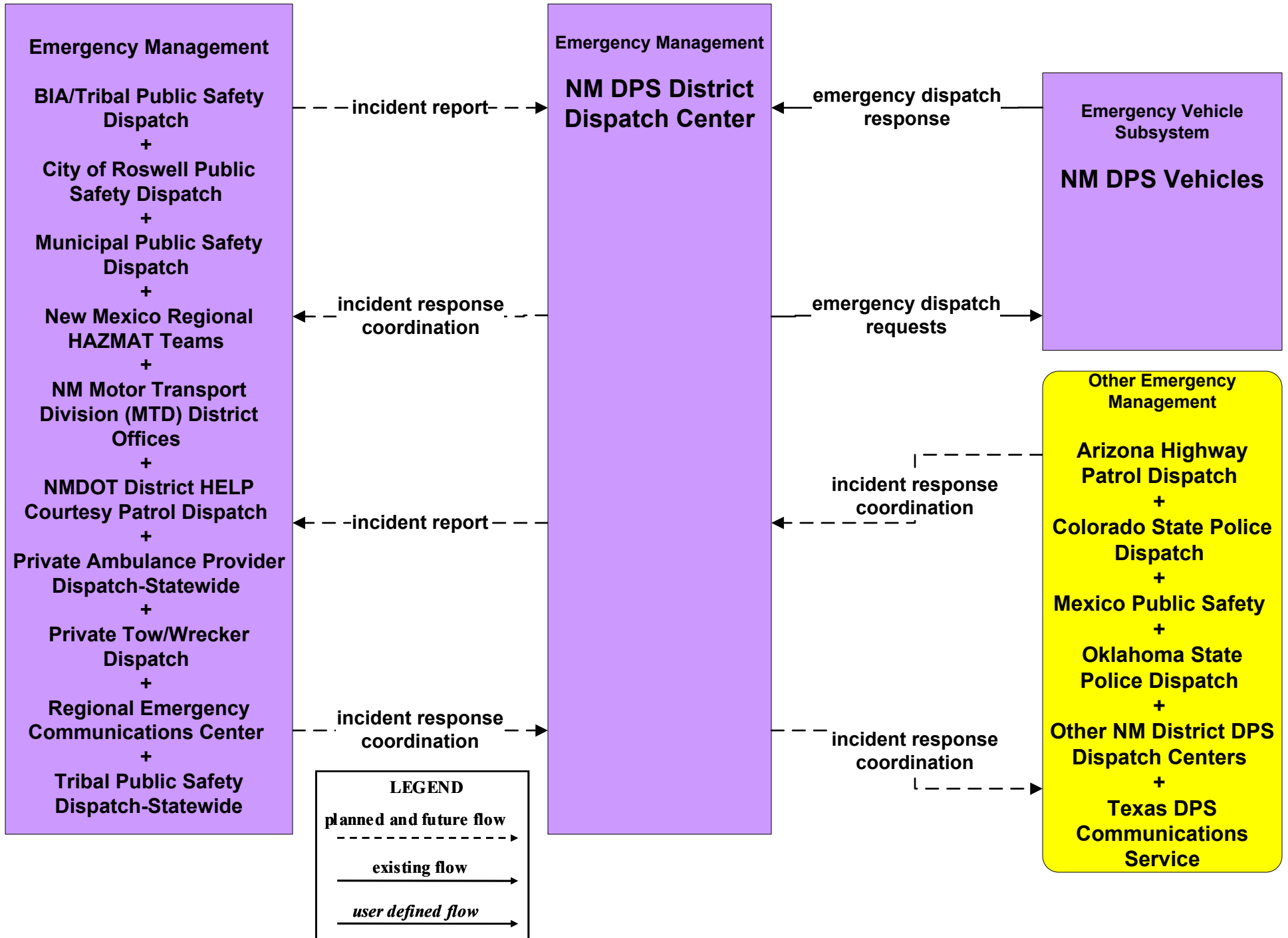
**EM01 - Emergency Call-Taking and Dispatch**  
**Statewide Emergency Communications Network (EM to Other EM)**



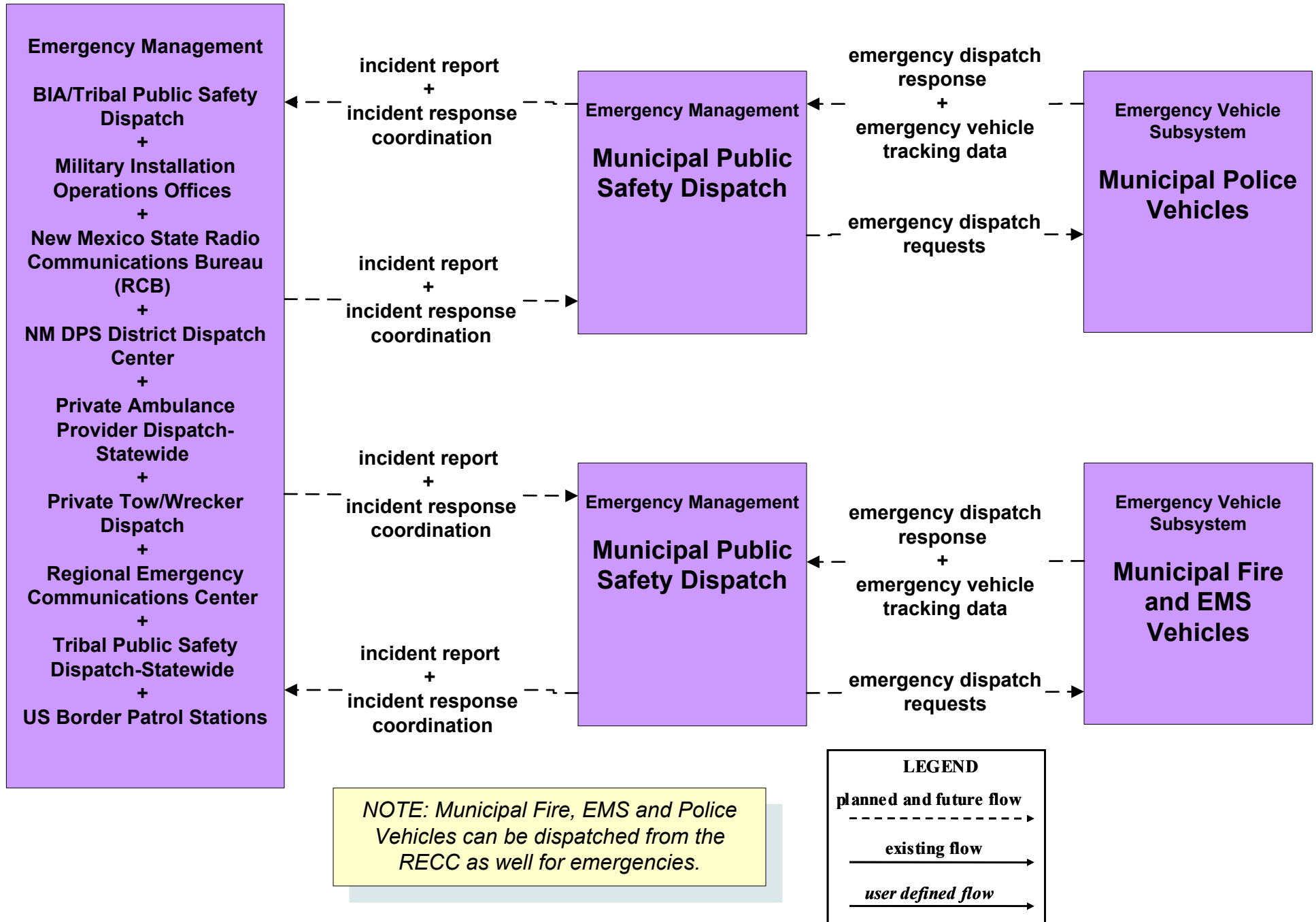
## EM01 - Emergency Call-Taking and Dispatch Regional PSAPs (1 of 2)



# EM01 - Emergency Call-Taking and Dispatch NM DPS

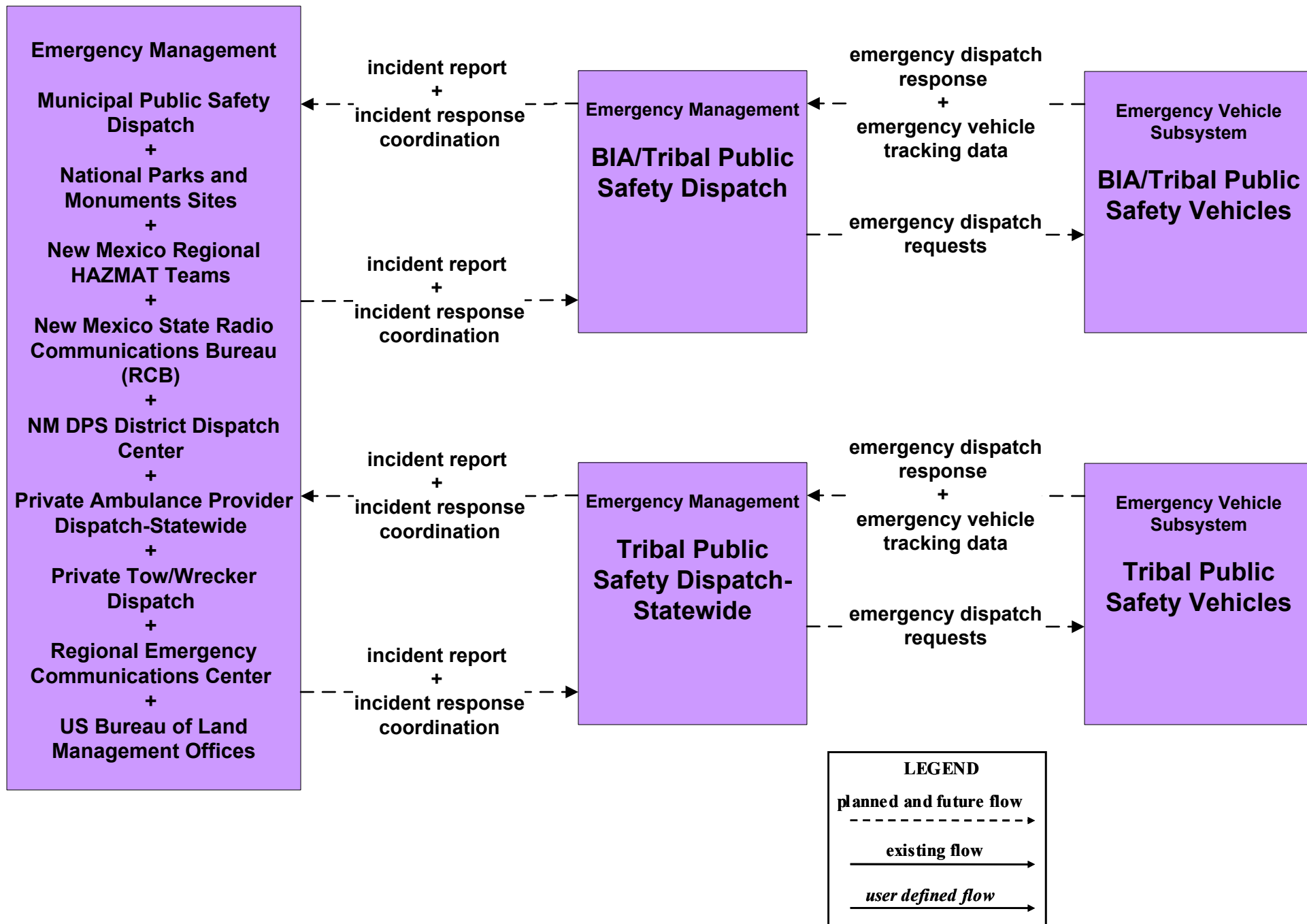


## EM01 - Emergency Call-Taking and Dispatch Municipalities



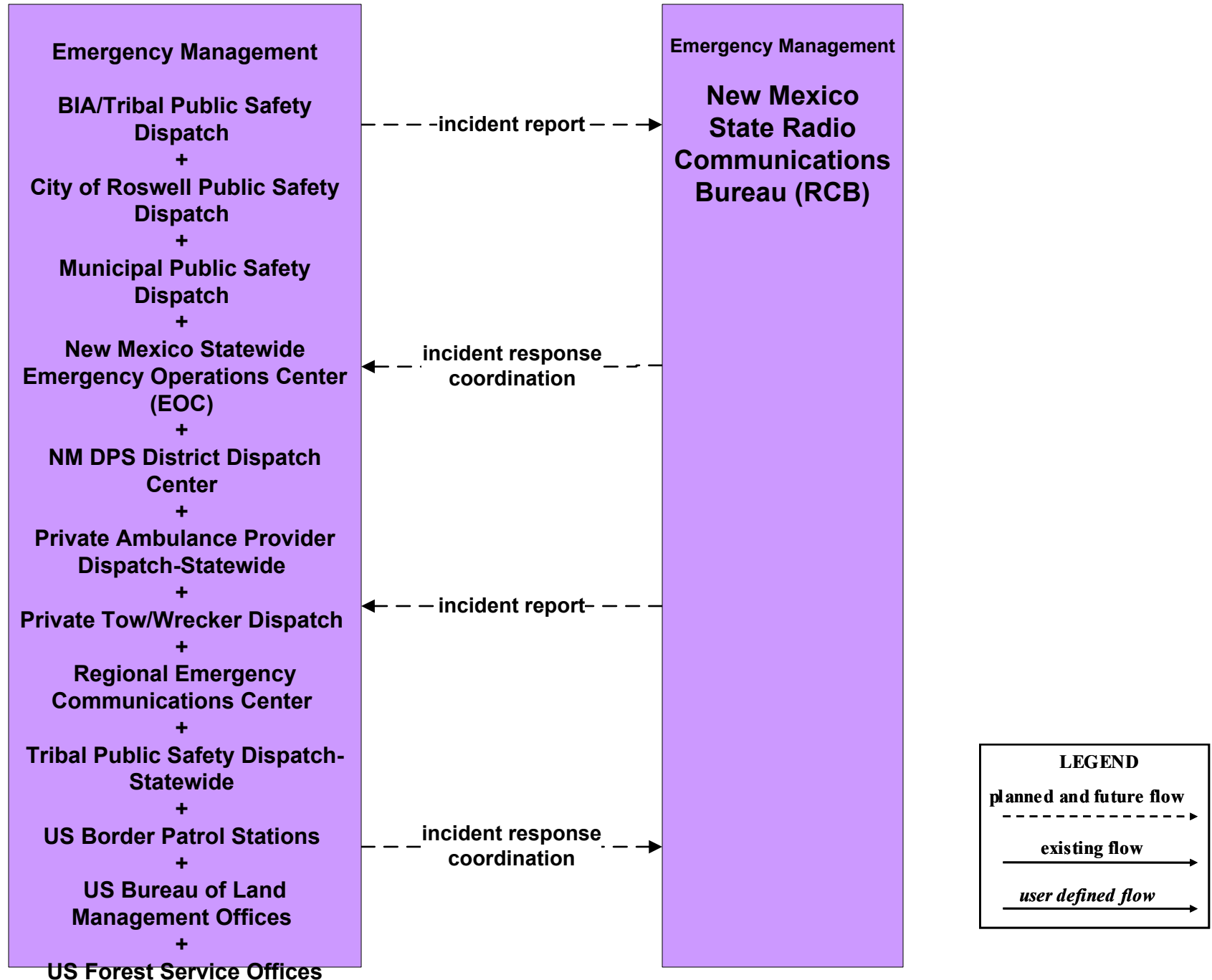
# EM01 - Emergency Call-Taking and Dispatch

## BIA/Tribal and Tribal Public Safety

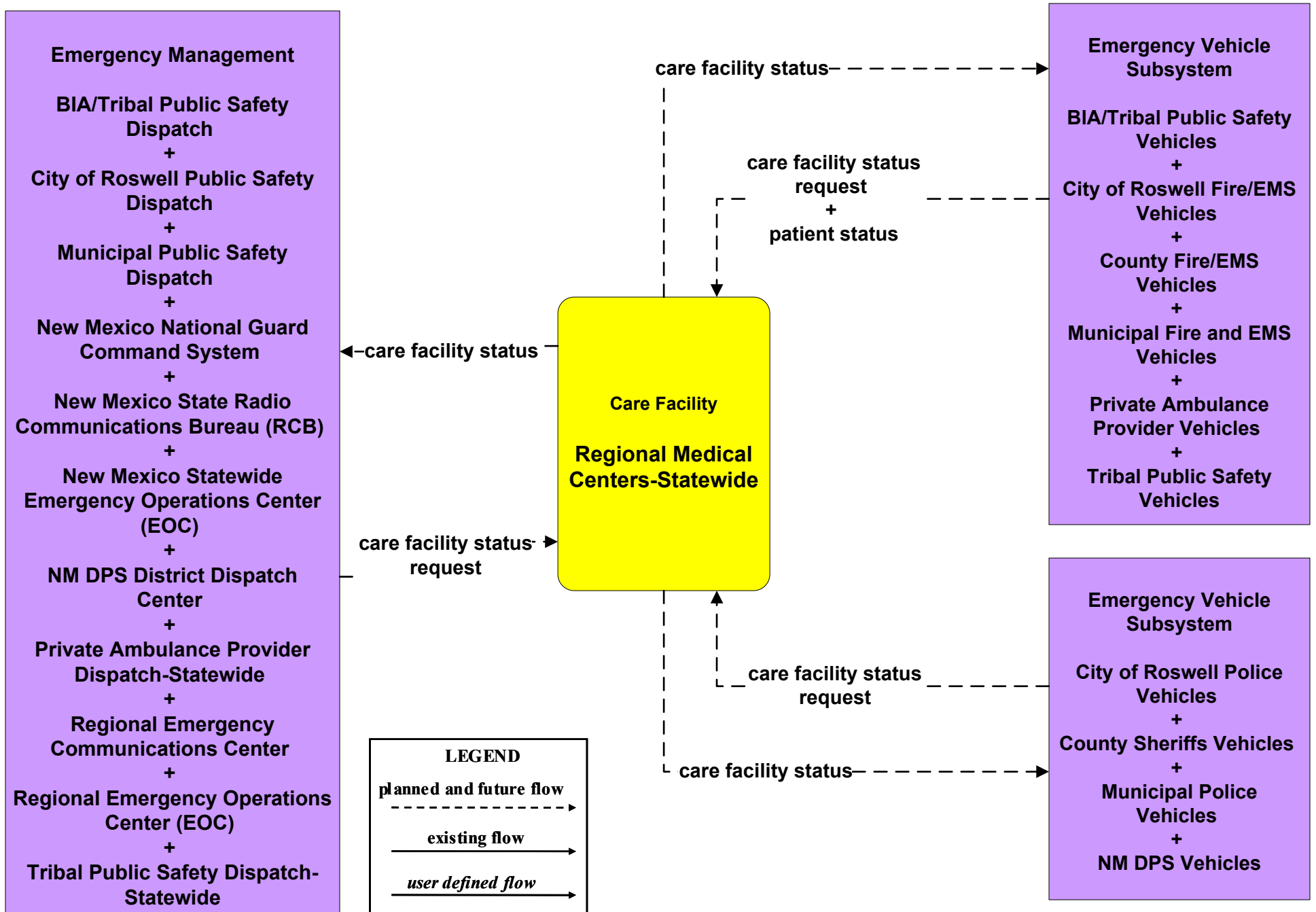




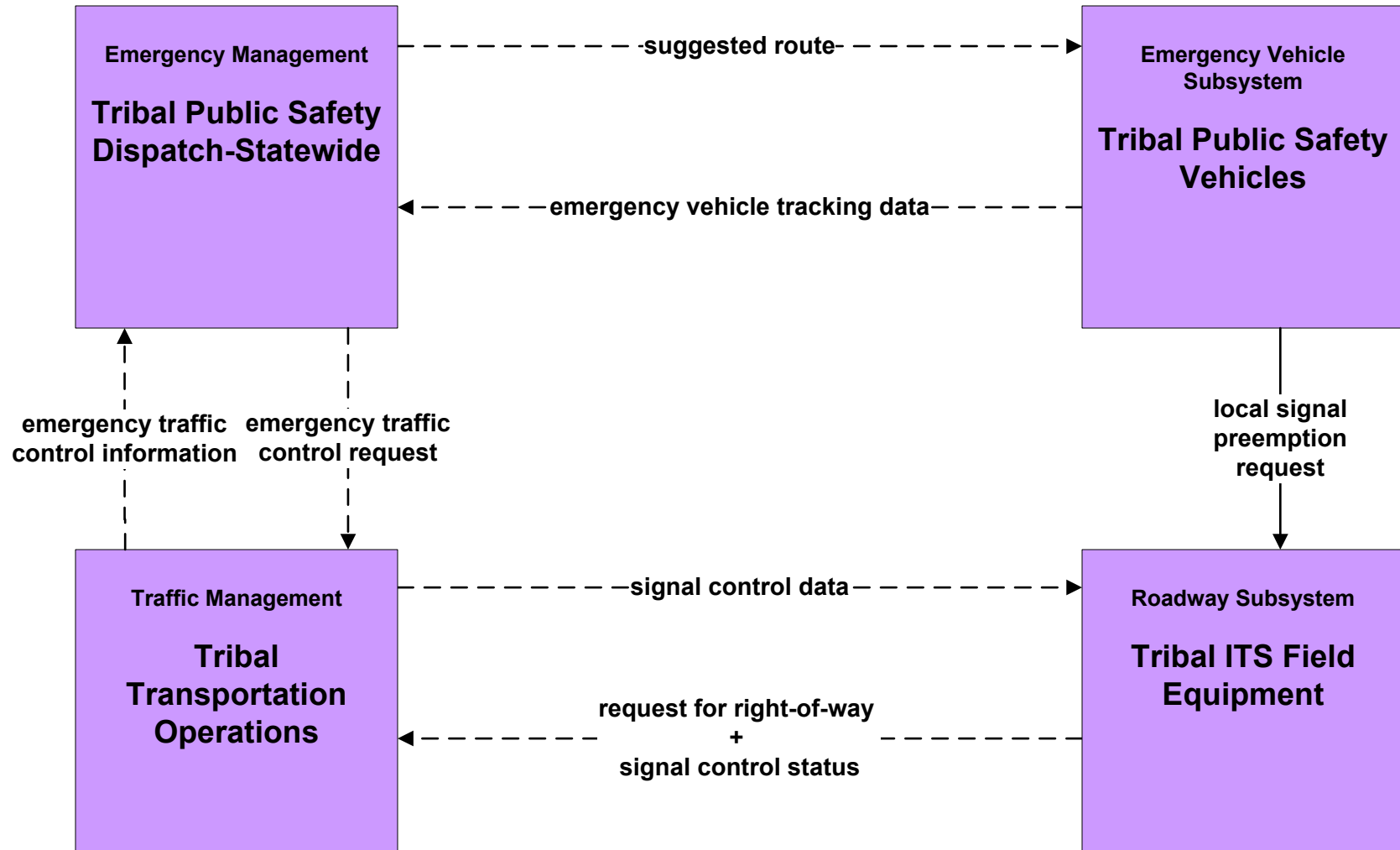
**EM01 - Emergency Call-Taking and Dispatch  
NM State Radio Communications Bureau (RCB)**



## EM02 - Emergency Routing Regional Medical Centers

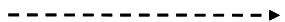


## EM02 - Emergency Routing Tribal Public Safety Vehicles

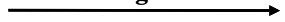


### LEGEND


planned and future flow



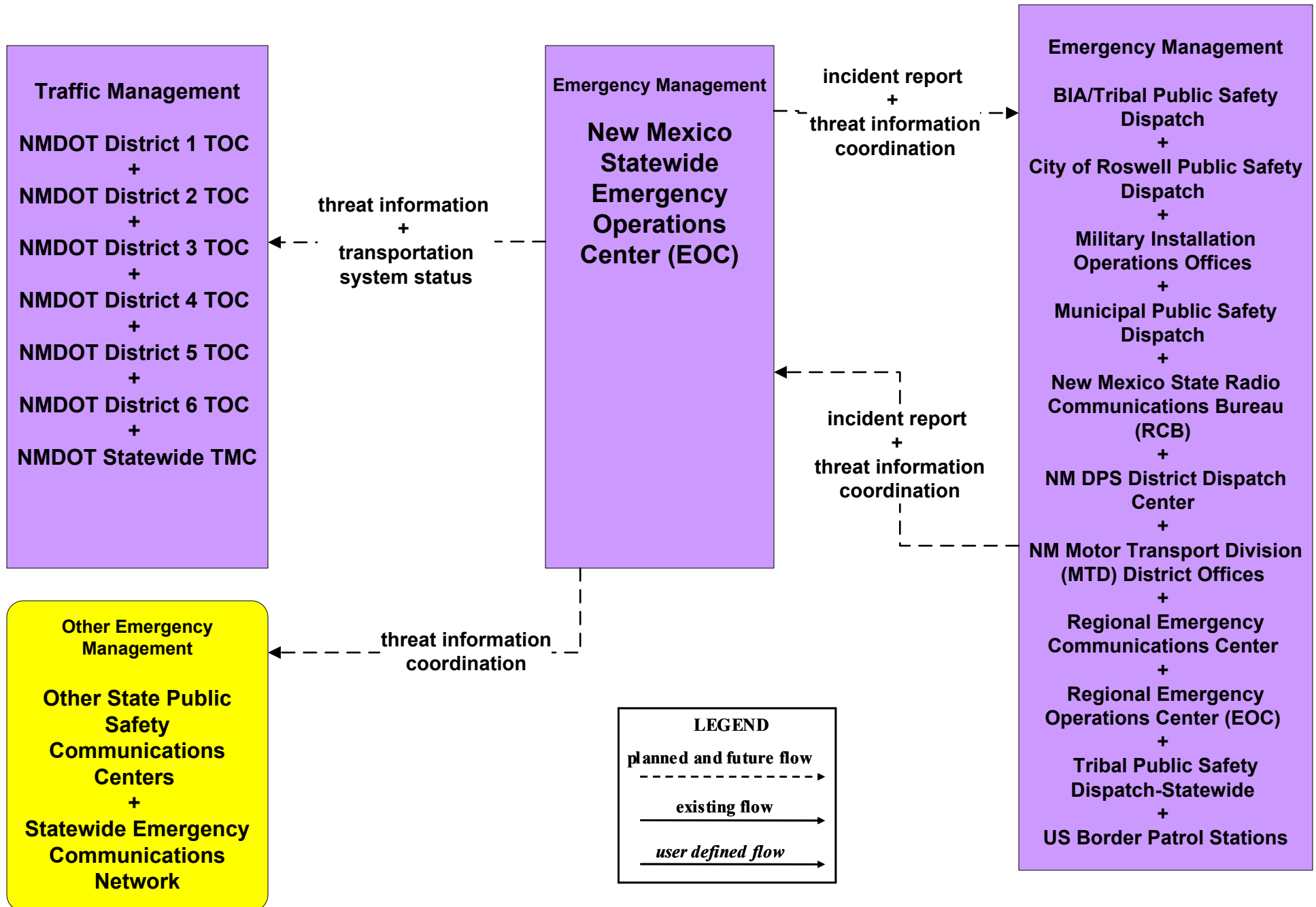
existing flow



*user defined flow*

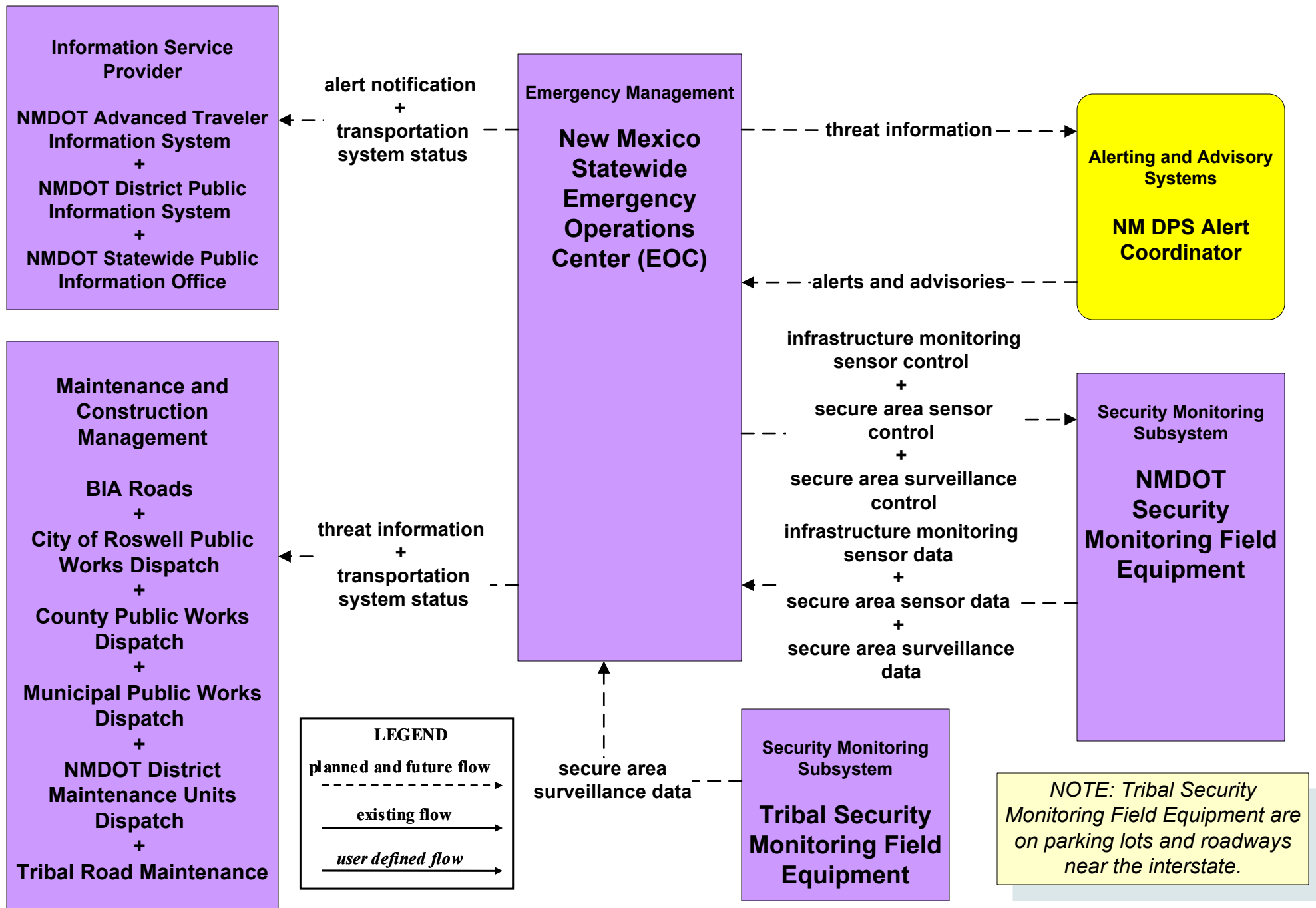


## EM05 - Transportation Infrastructure Protection NMDOT (1 of 2)

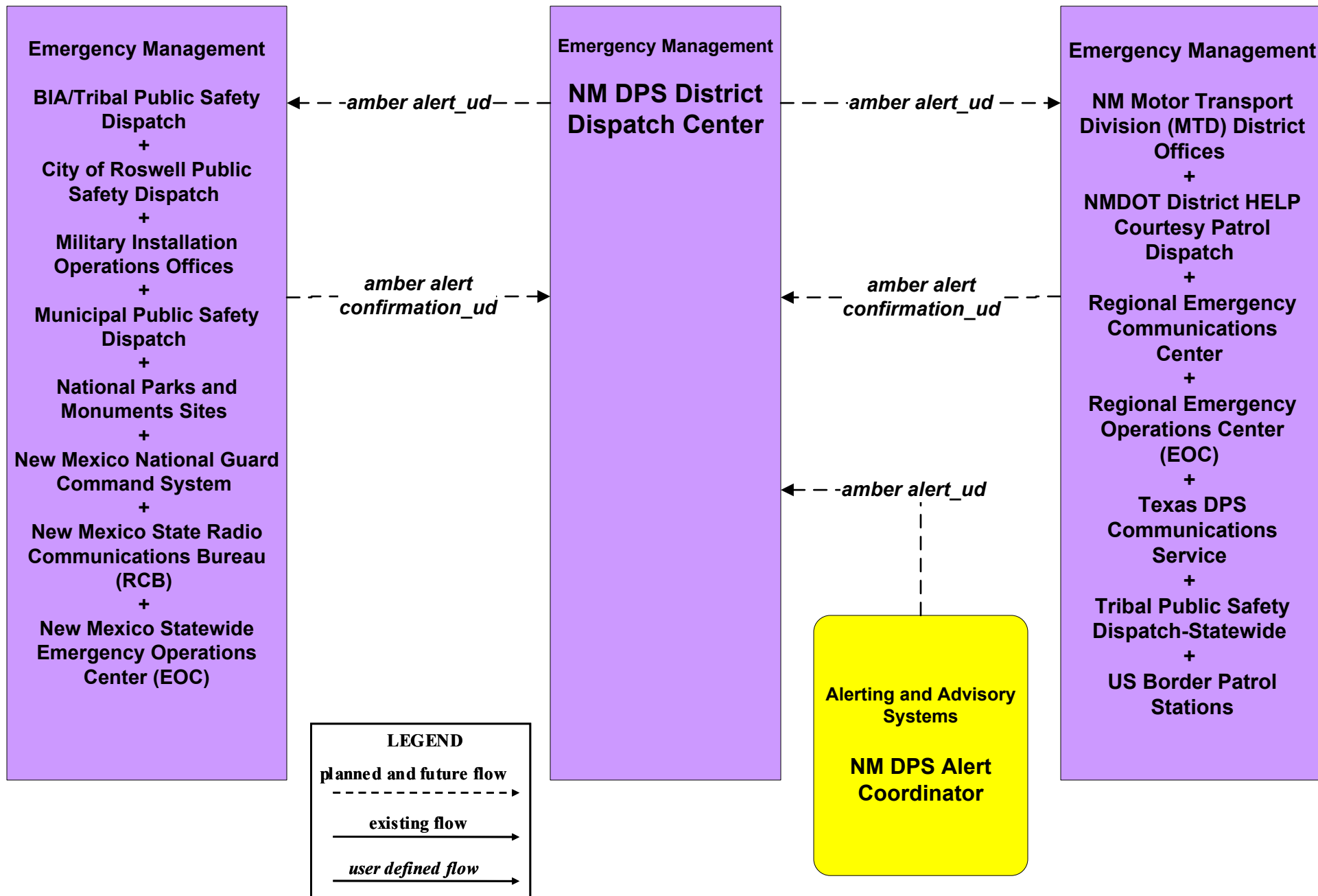


# EM05 - Transportation Infrastructure Protection

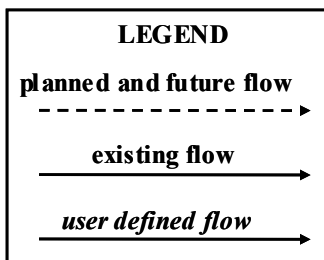
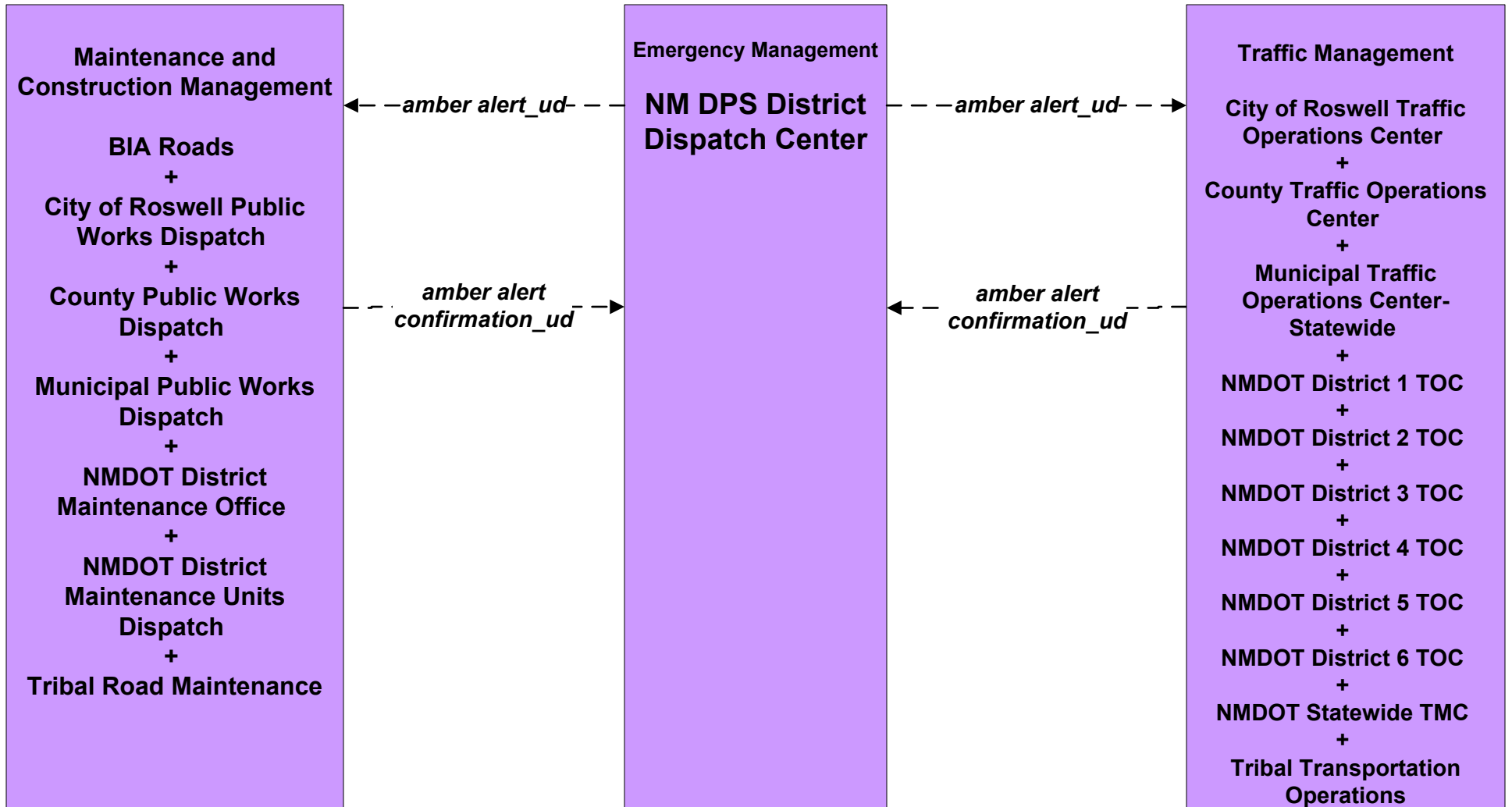
## NMDOT (2 of 2)



## EM06 - Wide Area Alert Amber Alert (2 of 3)

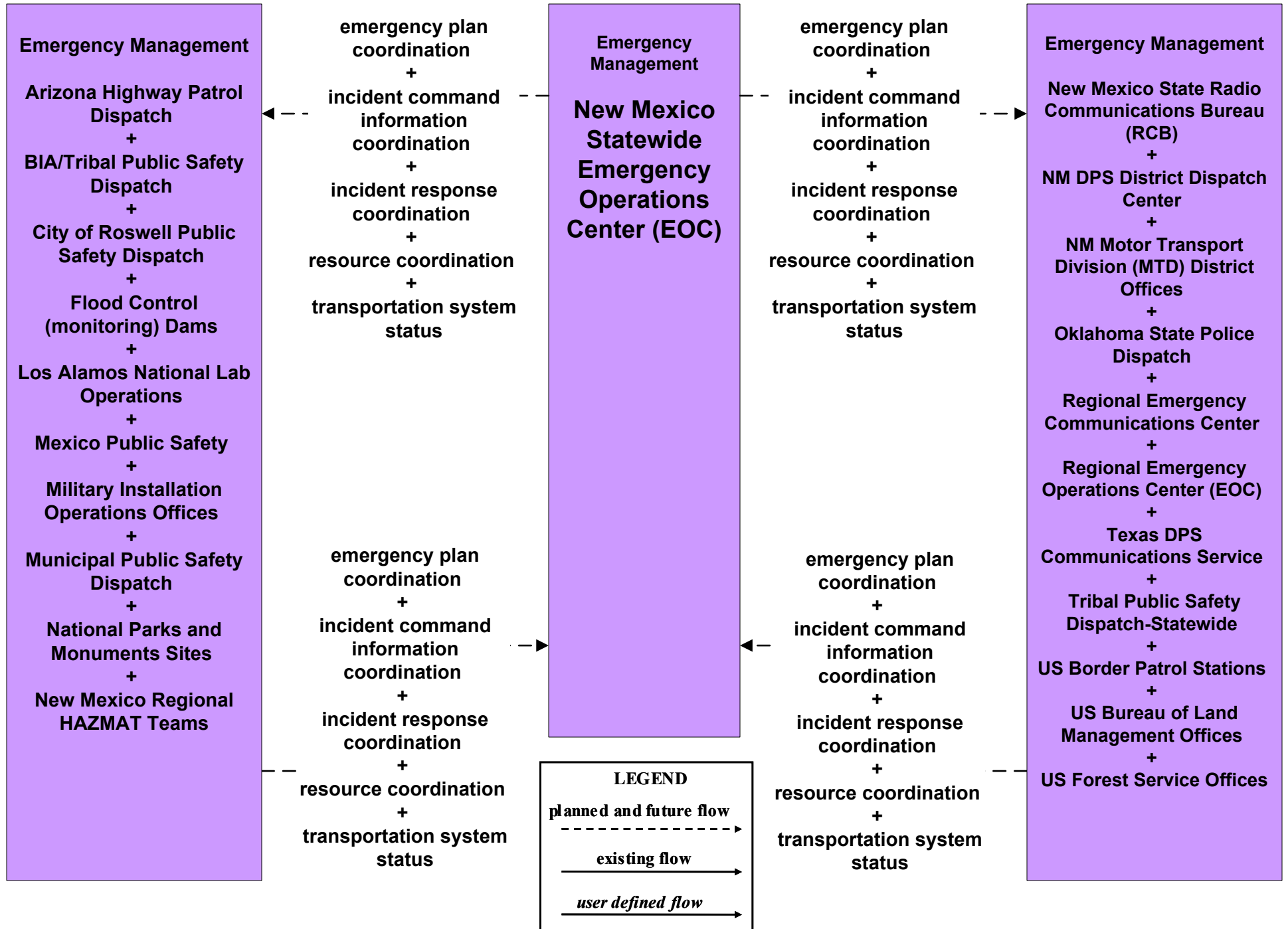


**EM06 - Wide Area Alert  
Amber Alert (3 of 3)**



# EM08 - Disaster Response and Recovery

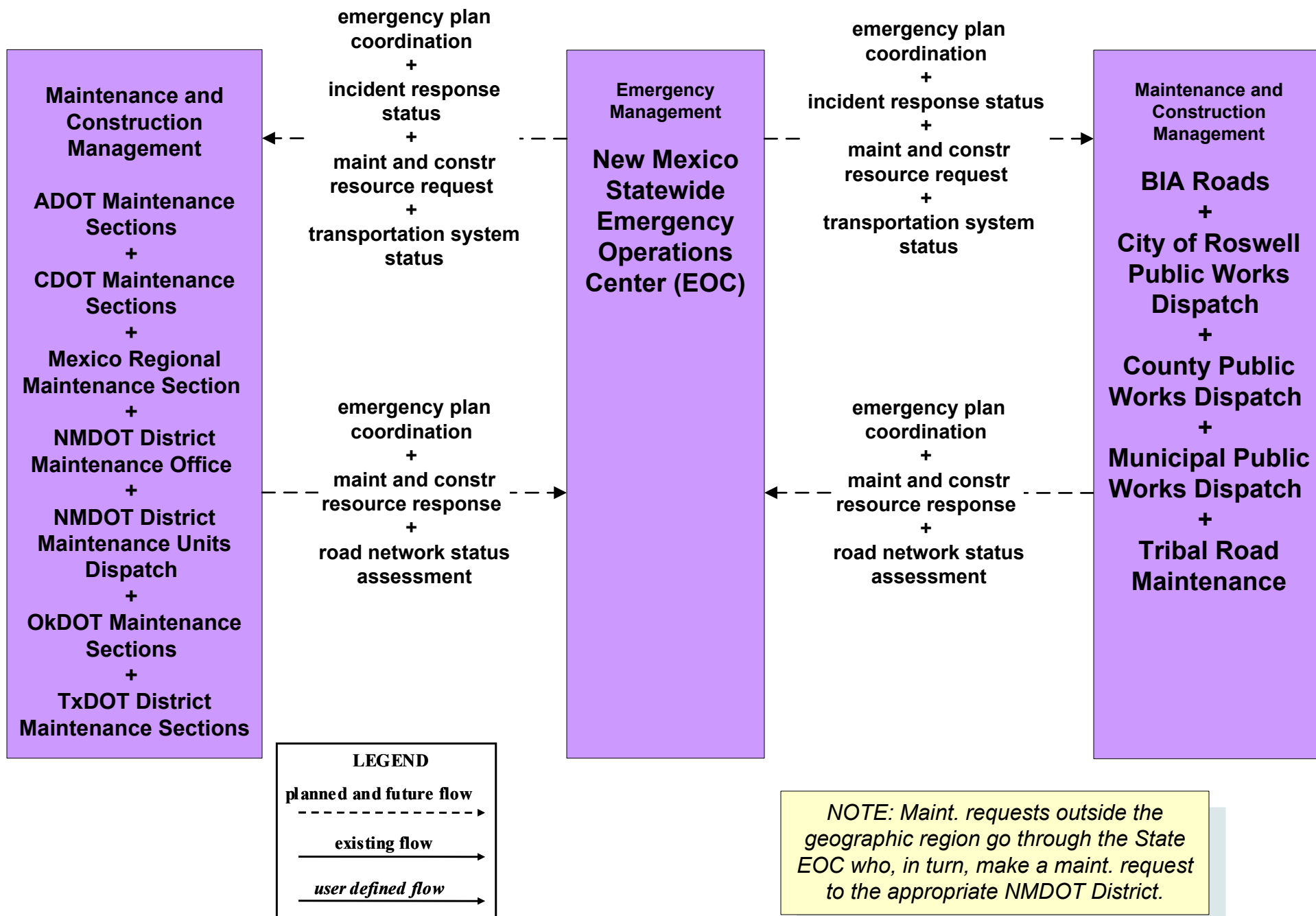
## State EOC (1 of 3)



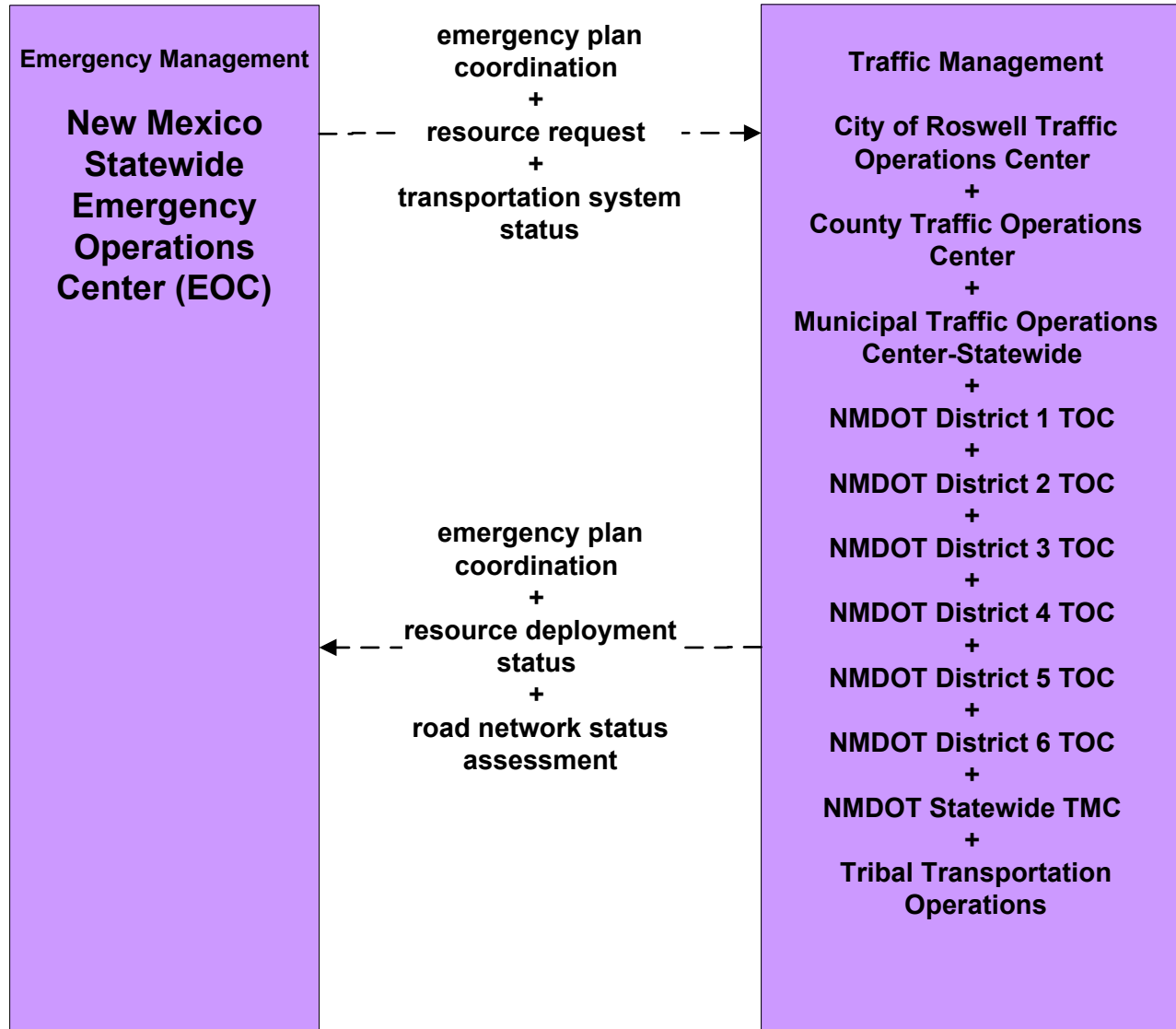


# EM08 - Disaster Response and Recovery

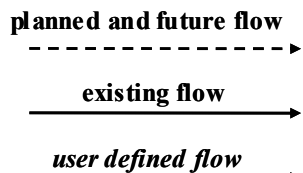
## State EOC (2 of 3)



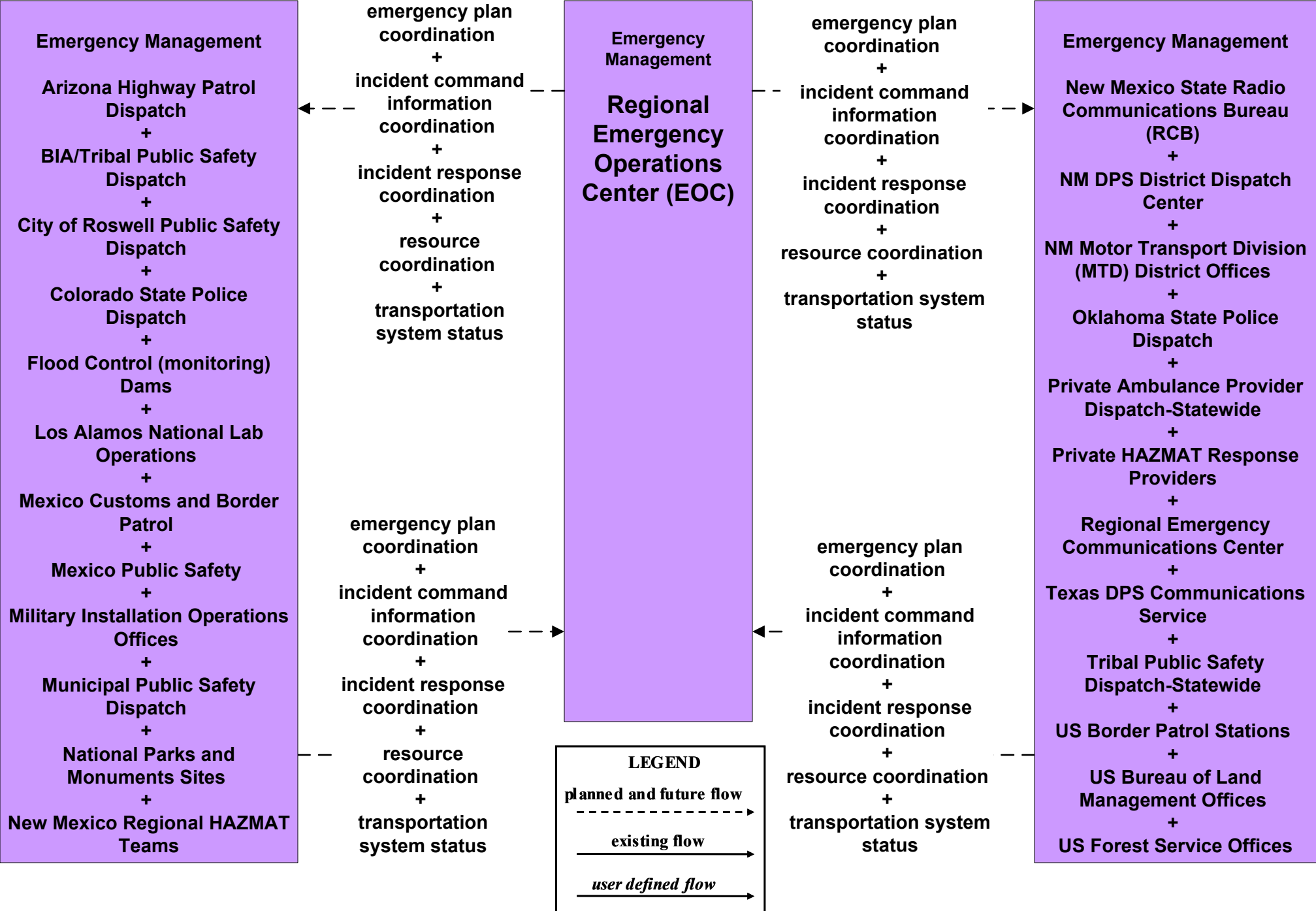
## EM08 - Disaster Response and Recovery State EOC (3 of 3)



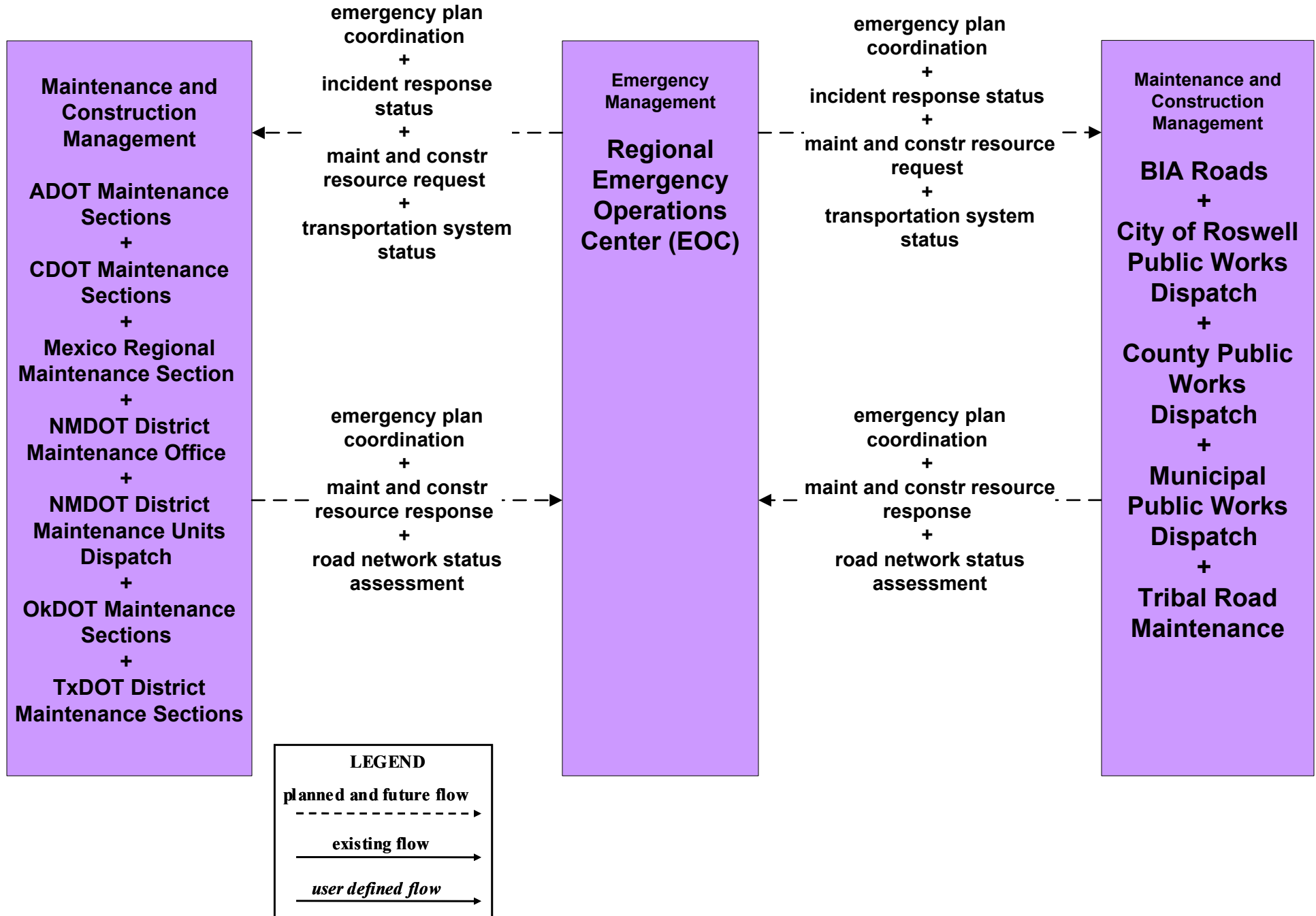
### LEGEND



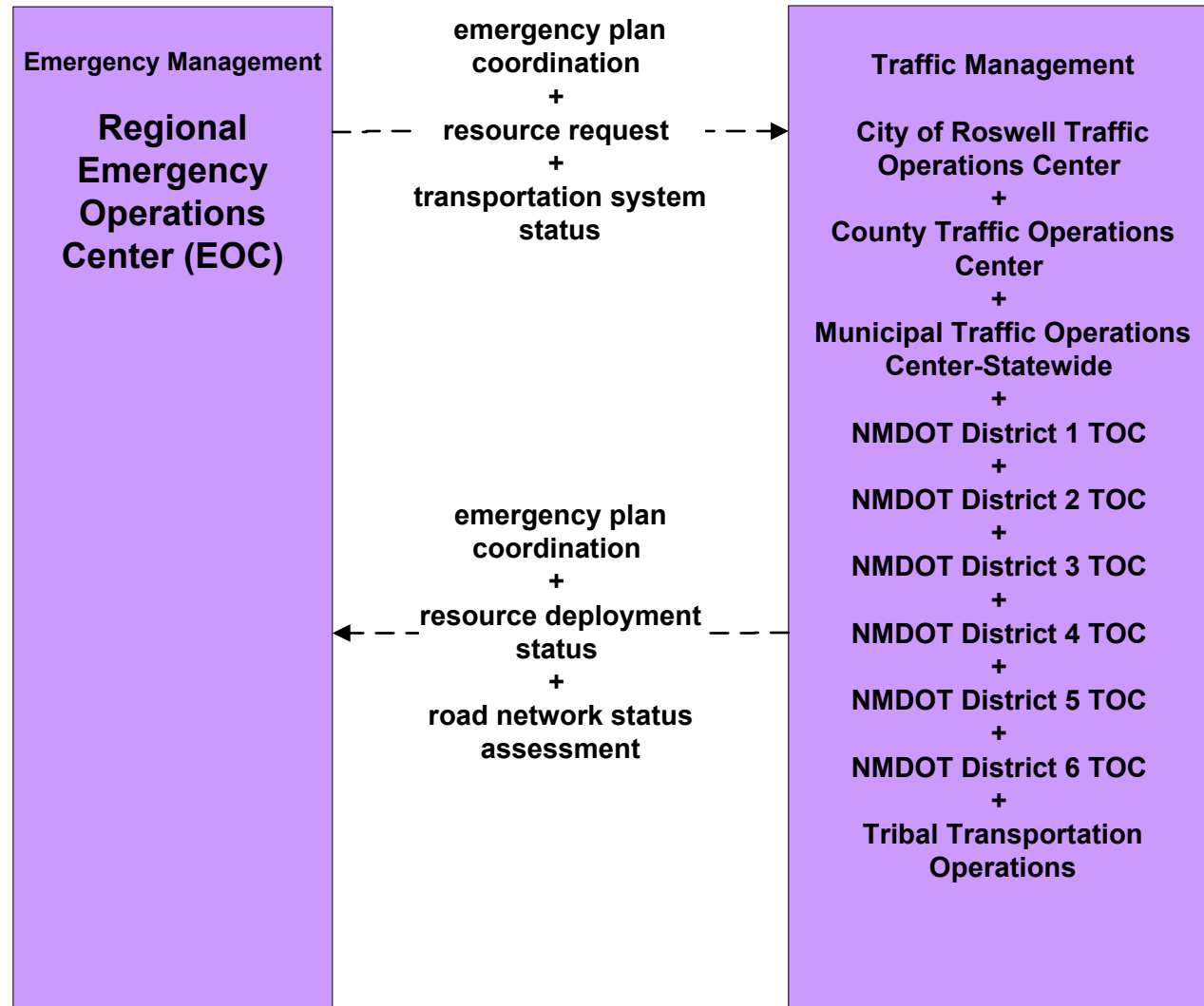
<p><b>EM08 - Disaster Response and Recovery</b>  <b>Regional EOC (1 of 3)</b></p>
---



## EM08 - Disaster Response and Recovery Regional EOC (2 of 3)




## EM08 - Disaster Response and Recovery Regional EOC (3 of 3)



### LEGEND

planned and future flow



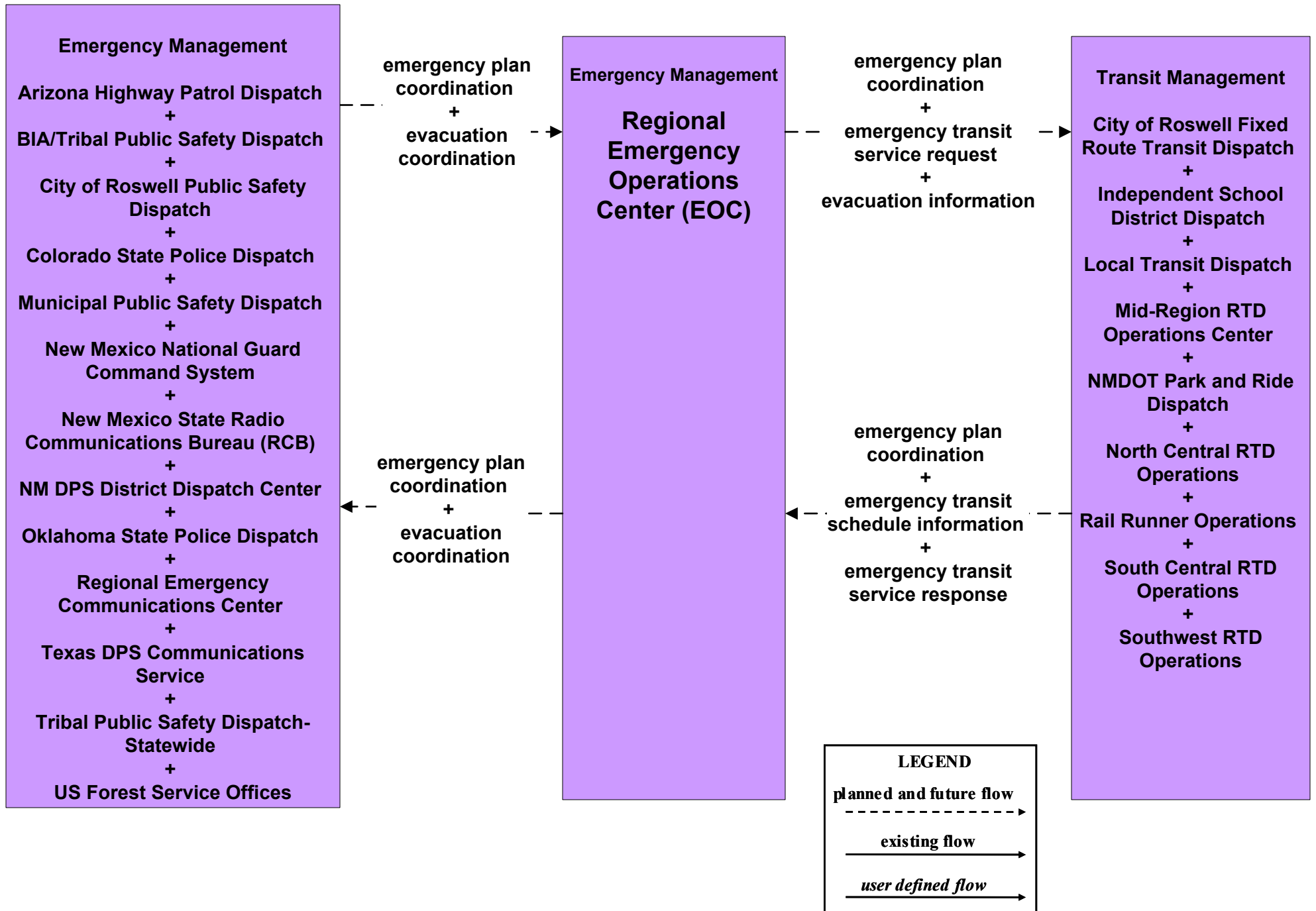
existing flow



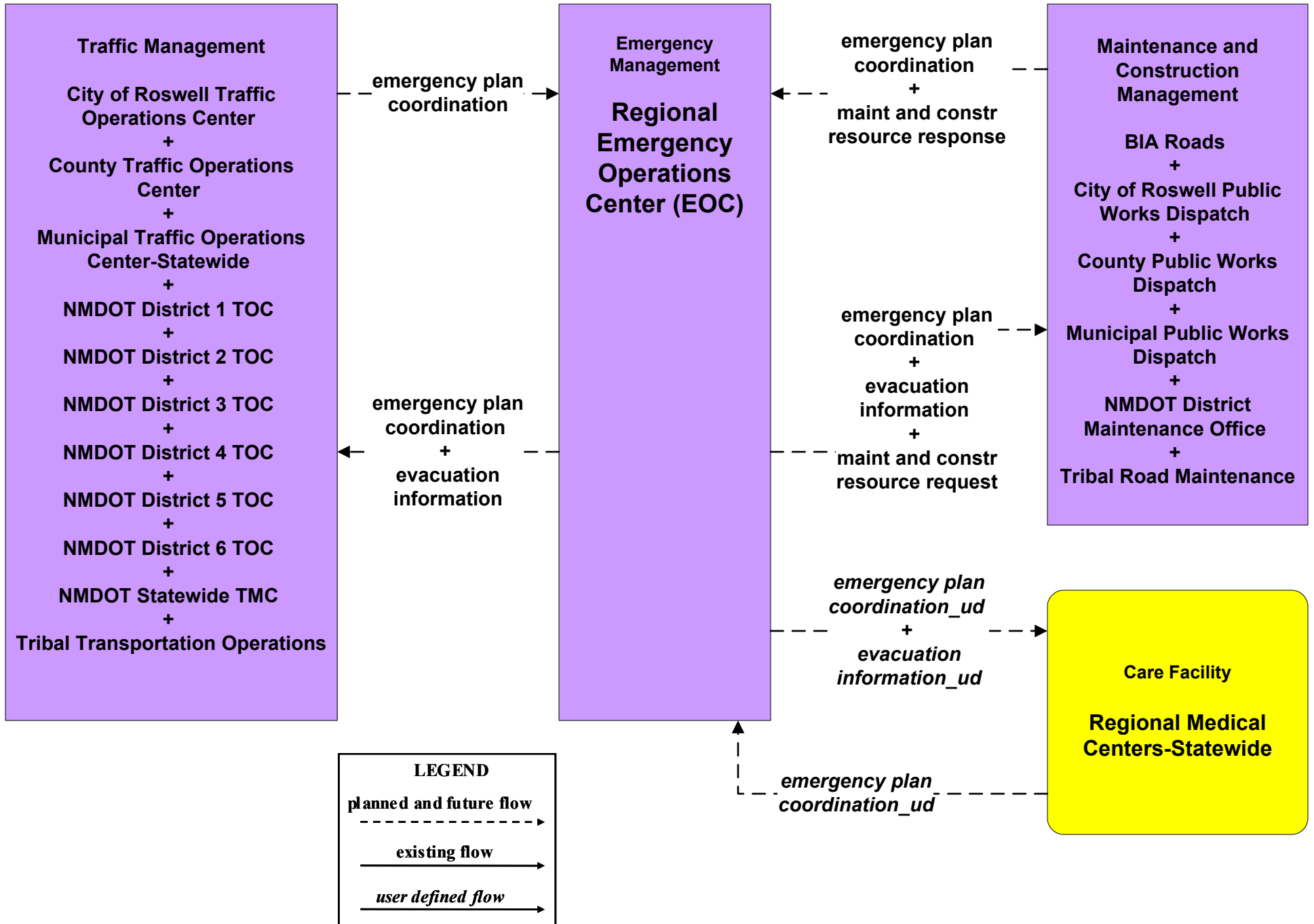
*user defined flow*



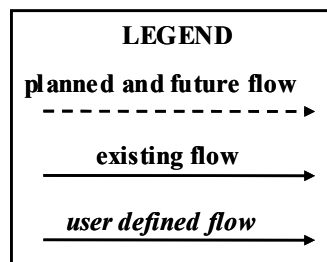
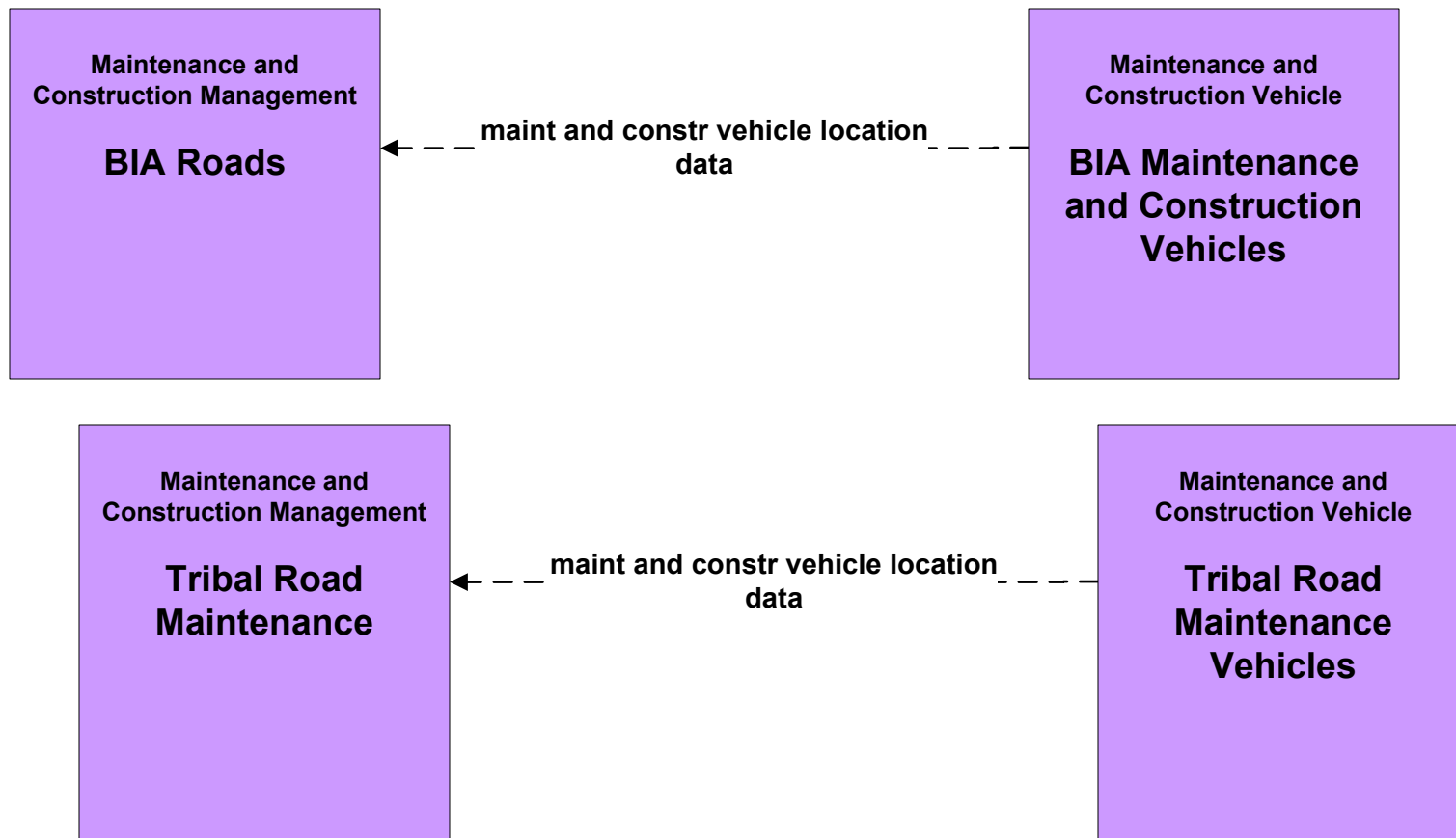
# EM09 - Evacuation and Reentry Management Regional EOC (1 of 2)



## EM09 - Evacuation and Reentry Management Regional EOC (2 of 2)

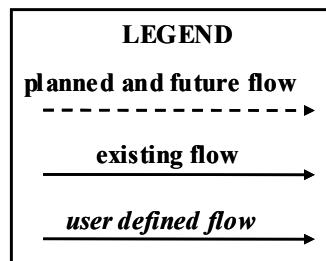
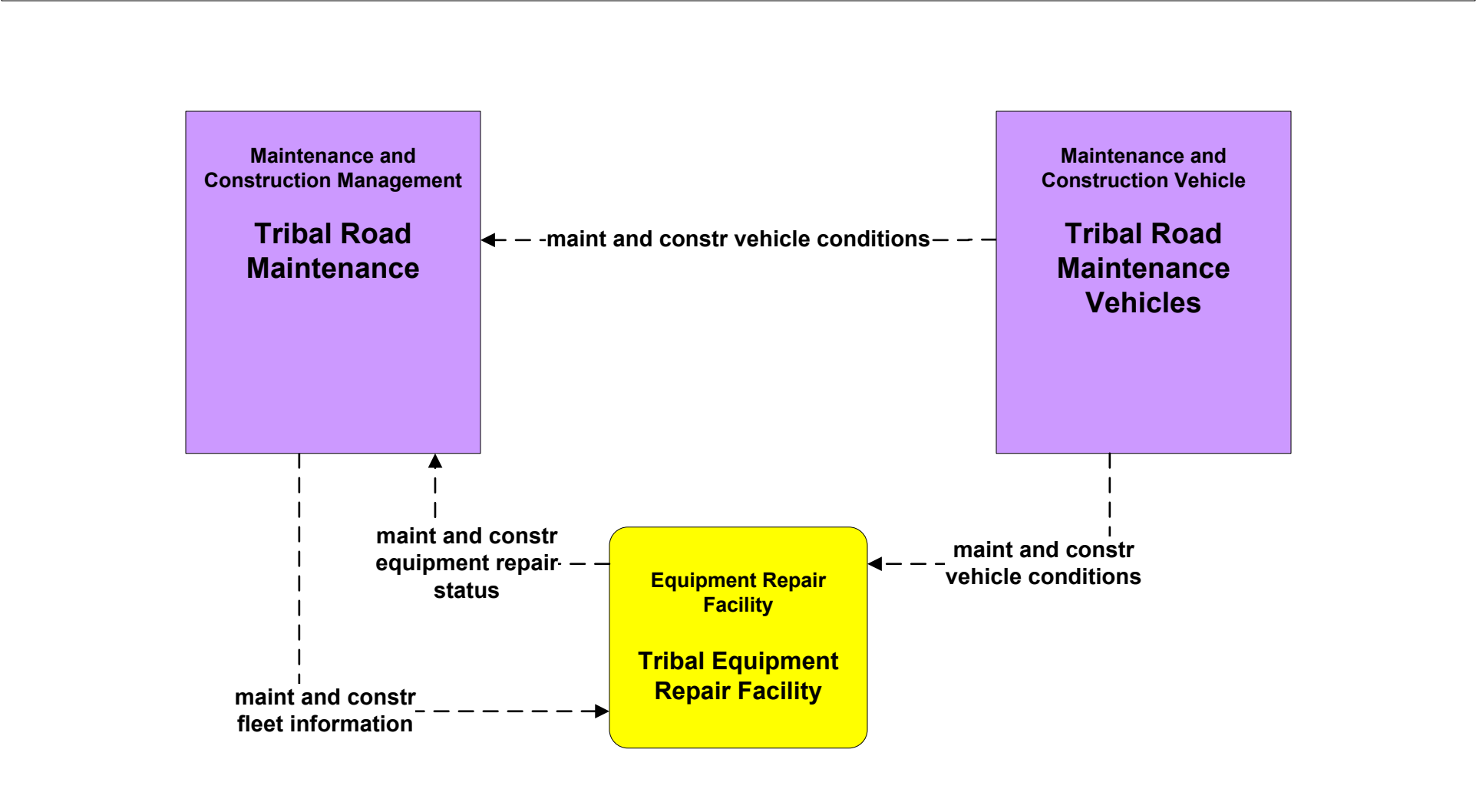


# MC01 - Maintenance and Construction Vehicle and Equipment Tracking BIA and Tribal

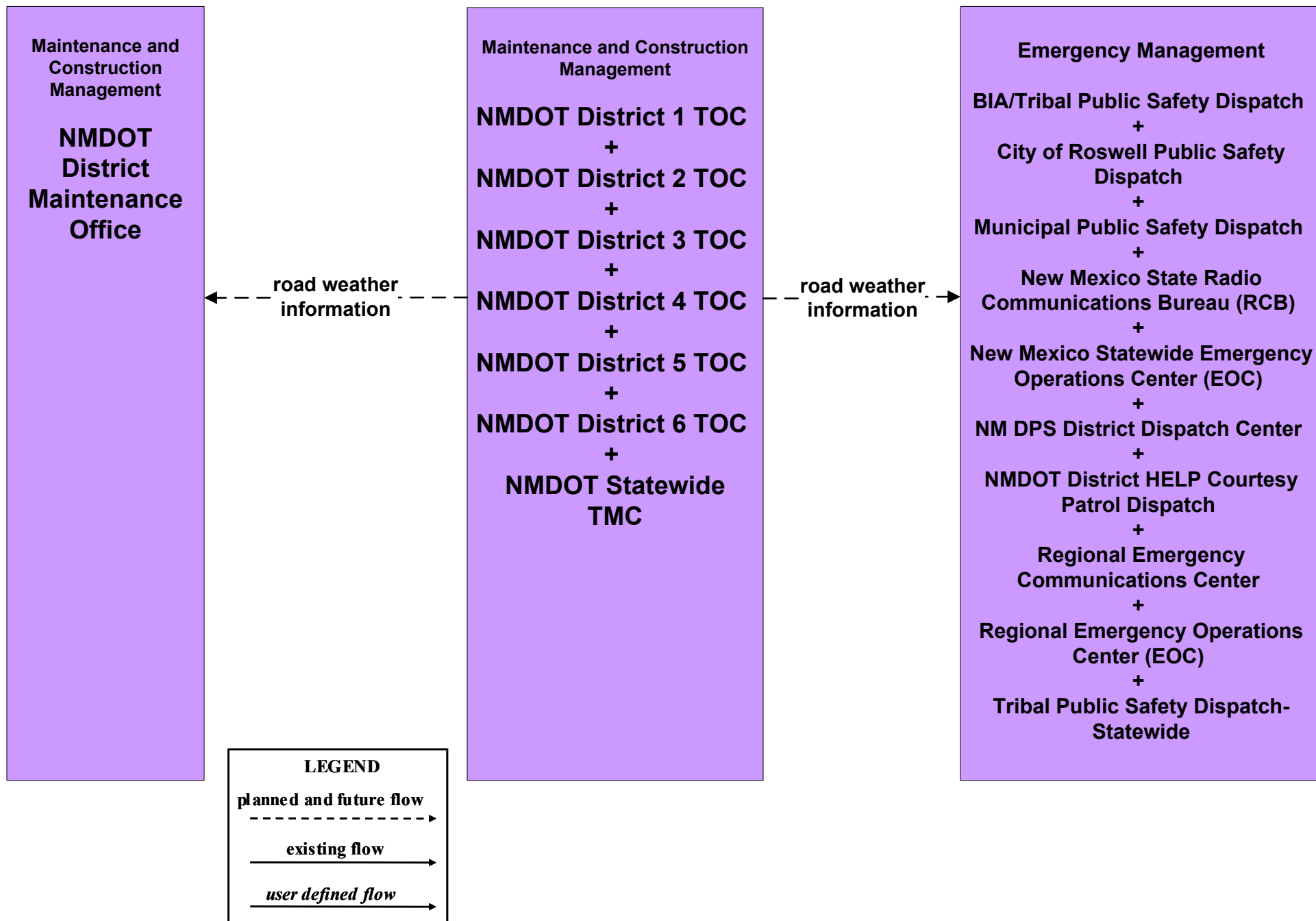




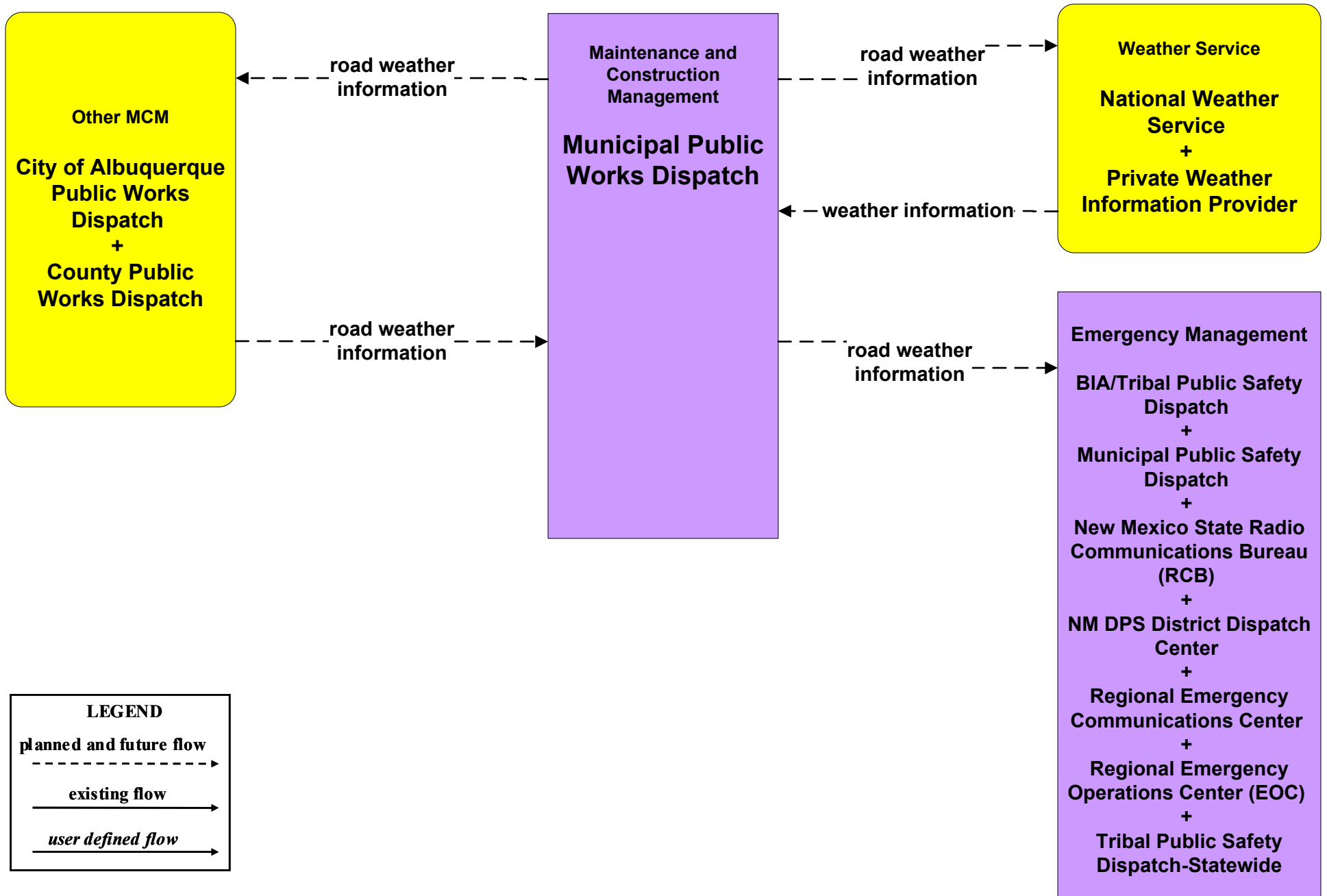
<p><b>MC02 - Maintenance and Construction Vehicle Maintenance Tribal</b></p>
--



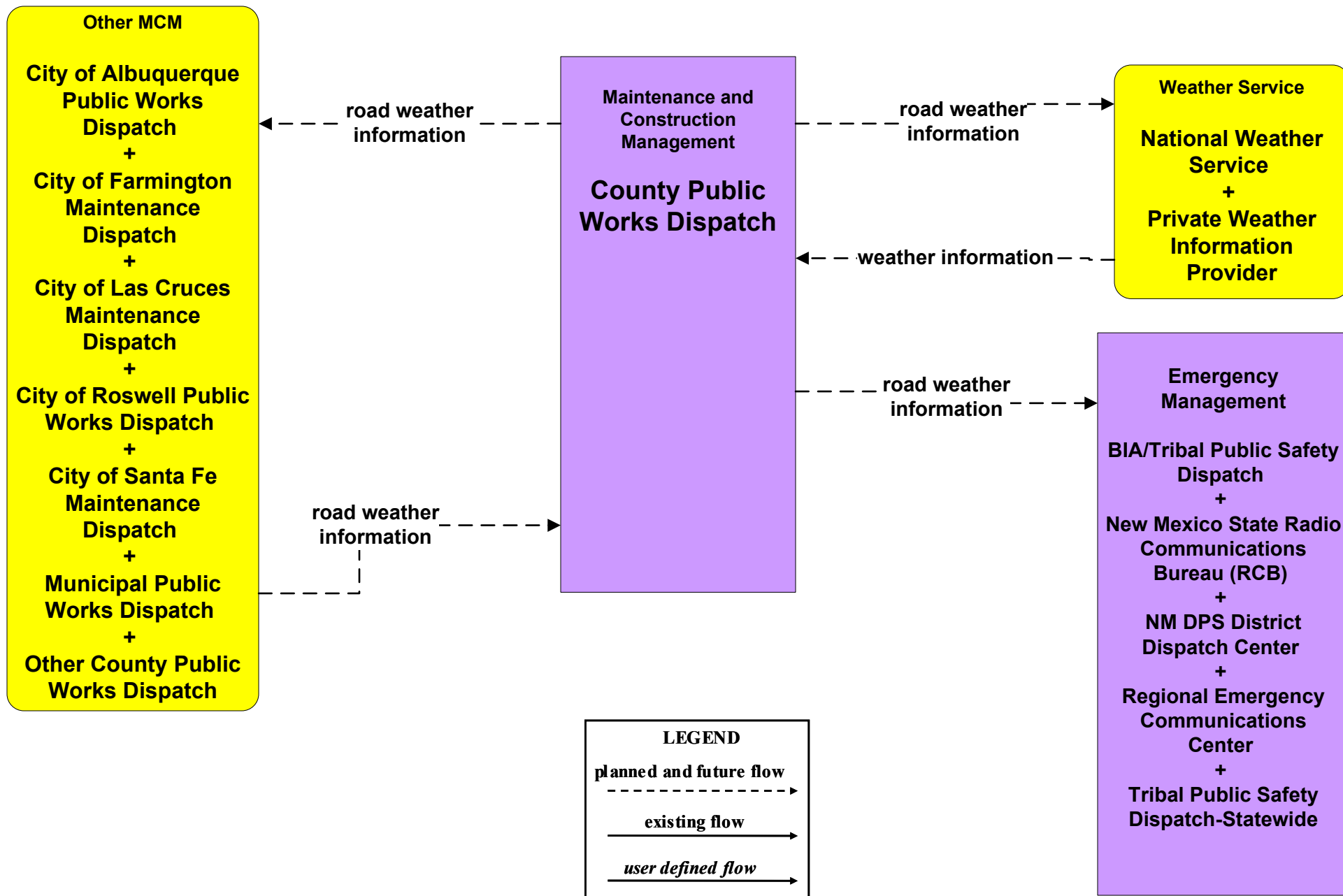
**MC04 - Weather Information Processing and Distribution**  
**NMDOT (1 of 8)**



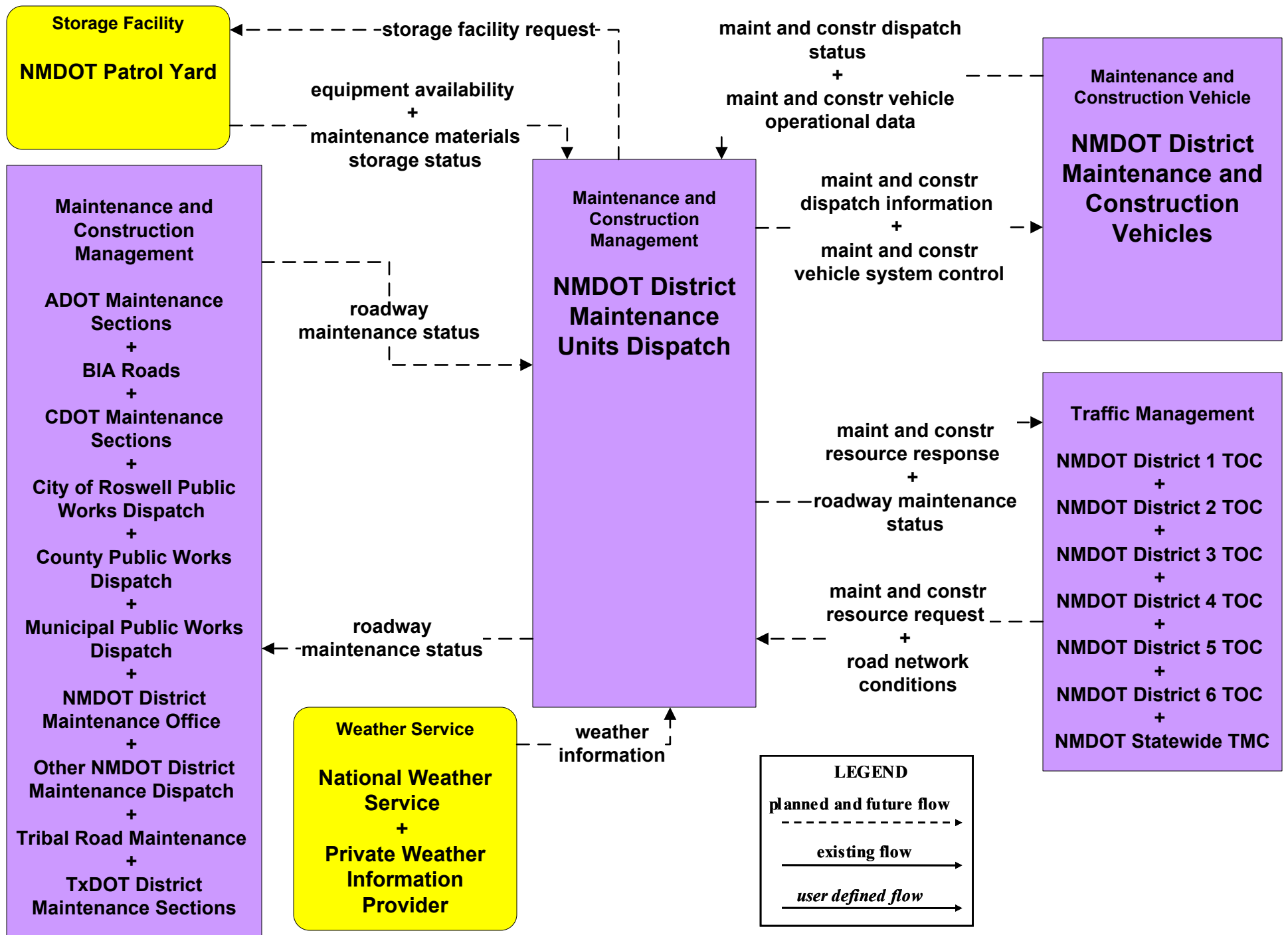
## MC04 - Weather Information Processing and Distribution Municipalities (1 of 2)



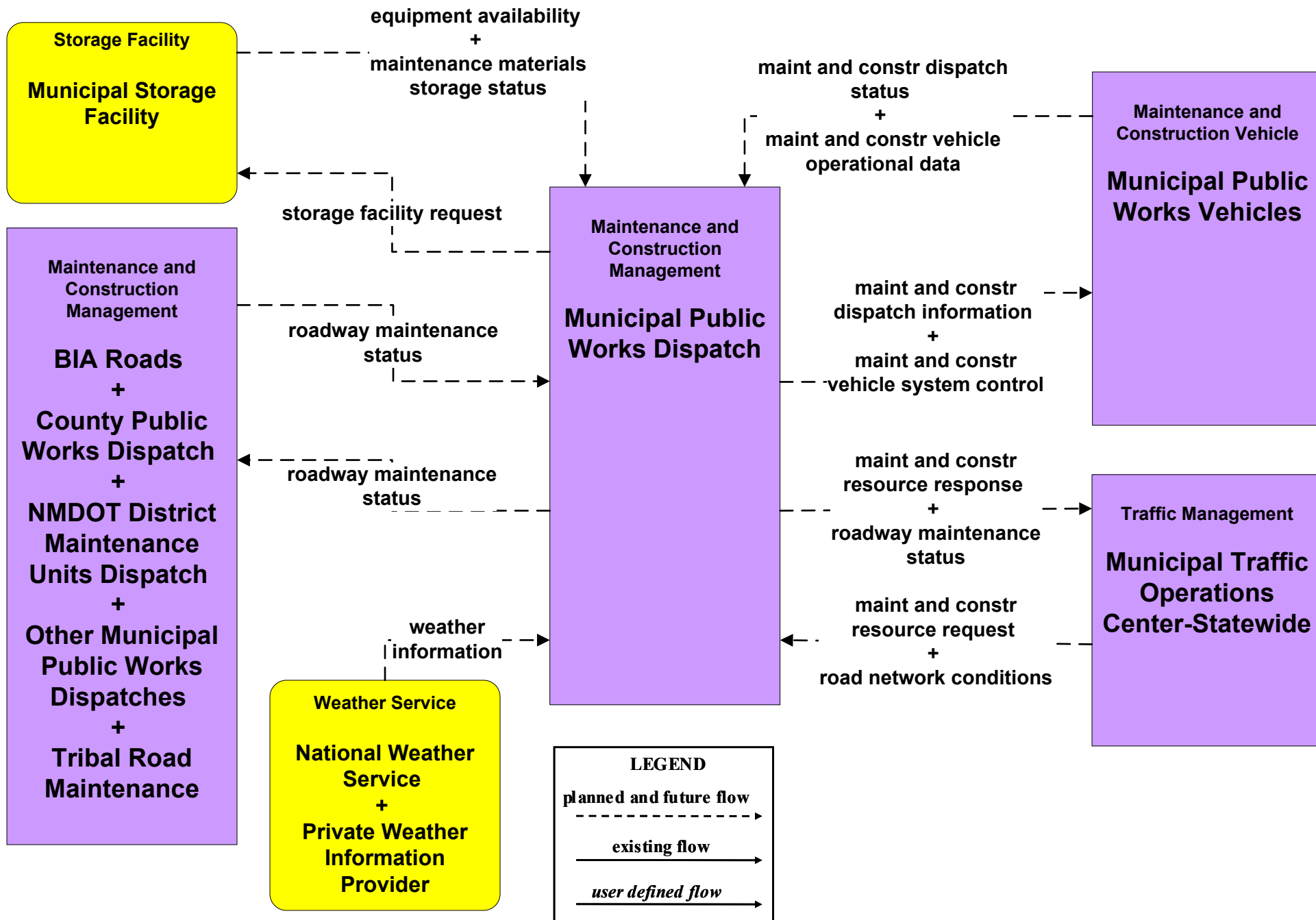
# MC04 - Weather Information Processing and Distribution Counties (1 of 2)



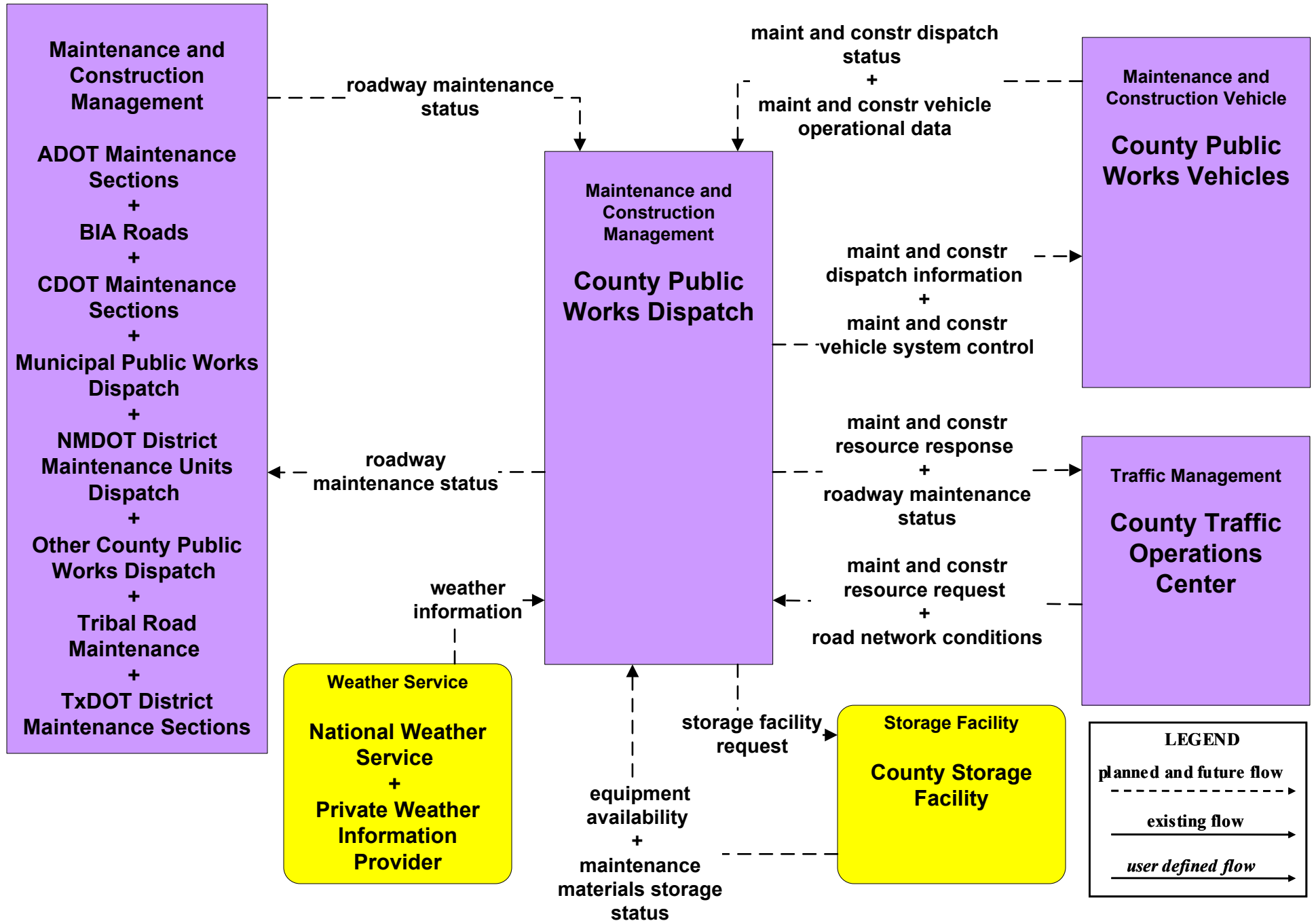
# MC06 - Winter Maintenance NMDOT



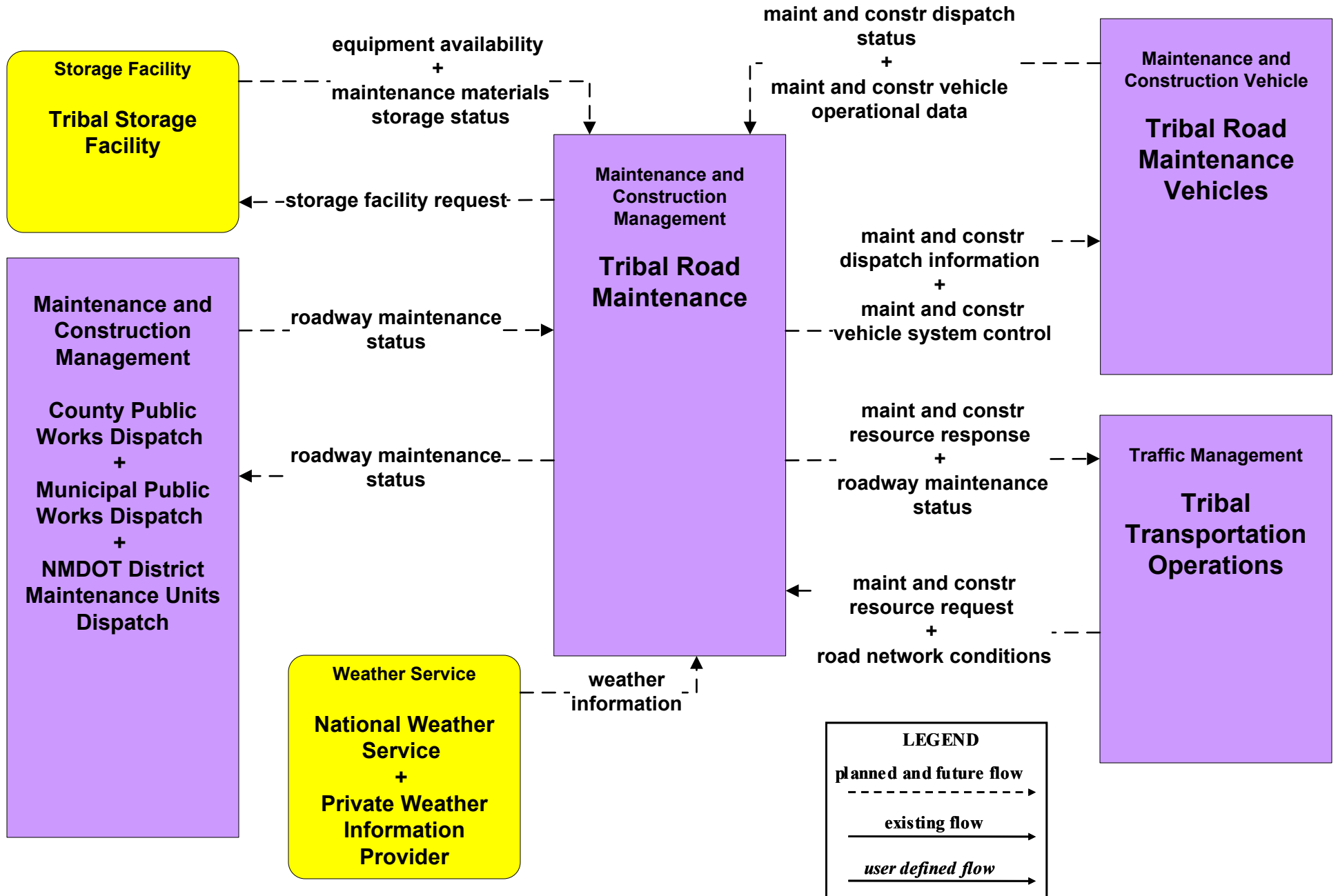
# MC06 - Winter Maintenance Municipalities



## MC06 - Winter Maintenance Counties

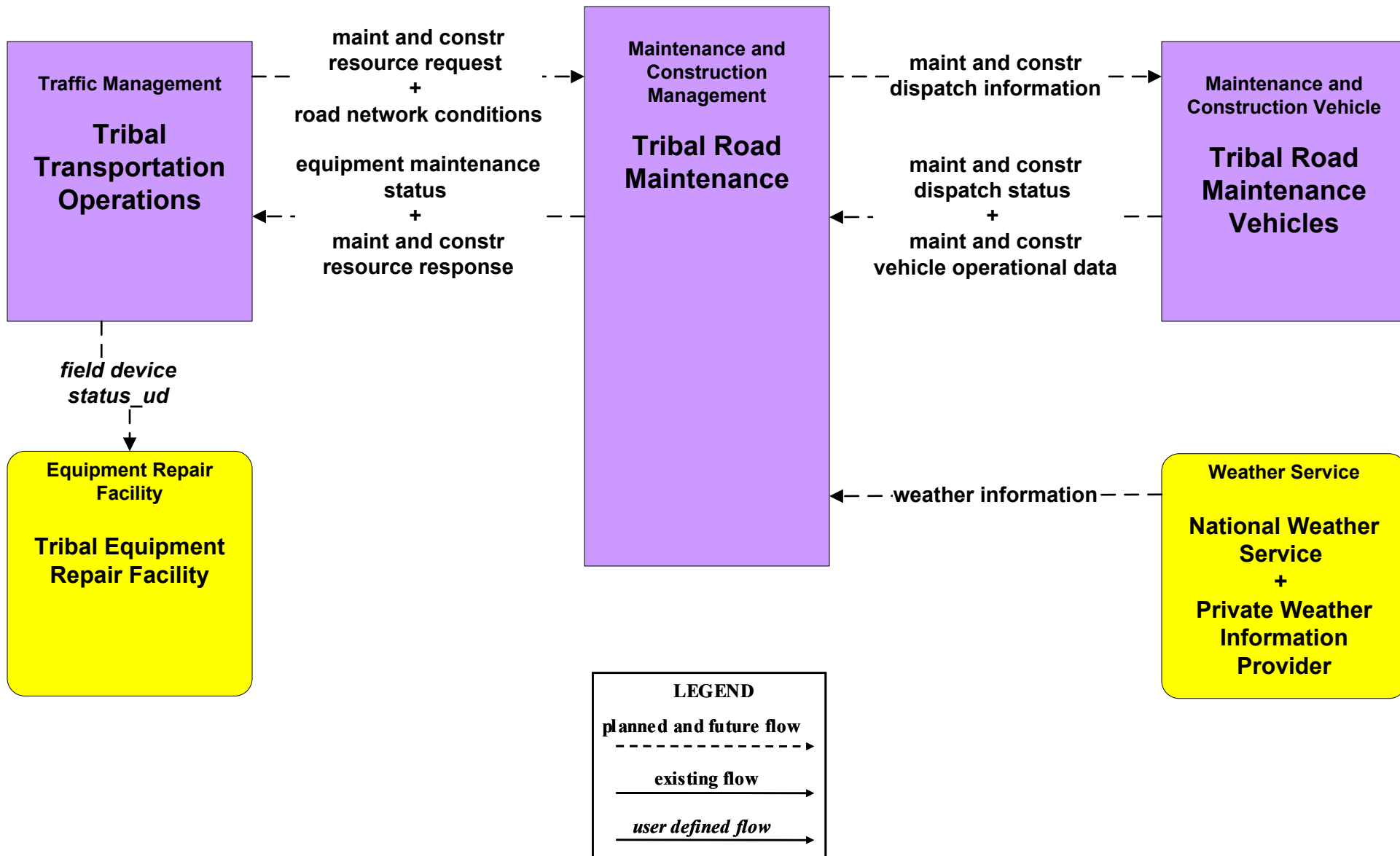


## MC06 - Winter Maintenance Tribal

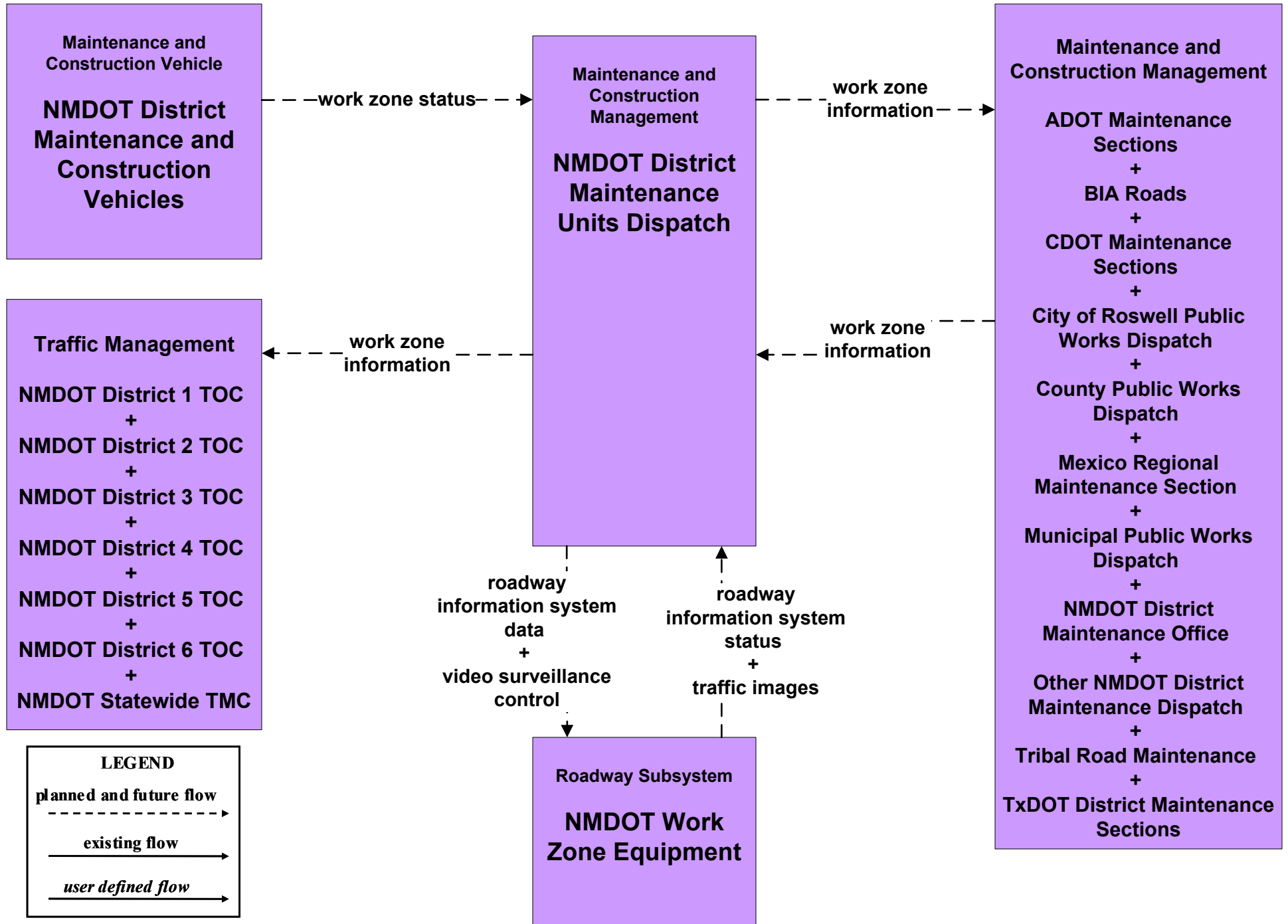




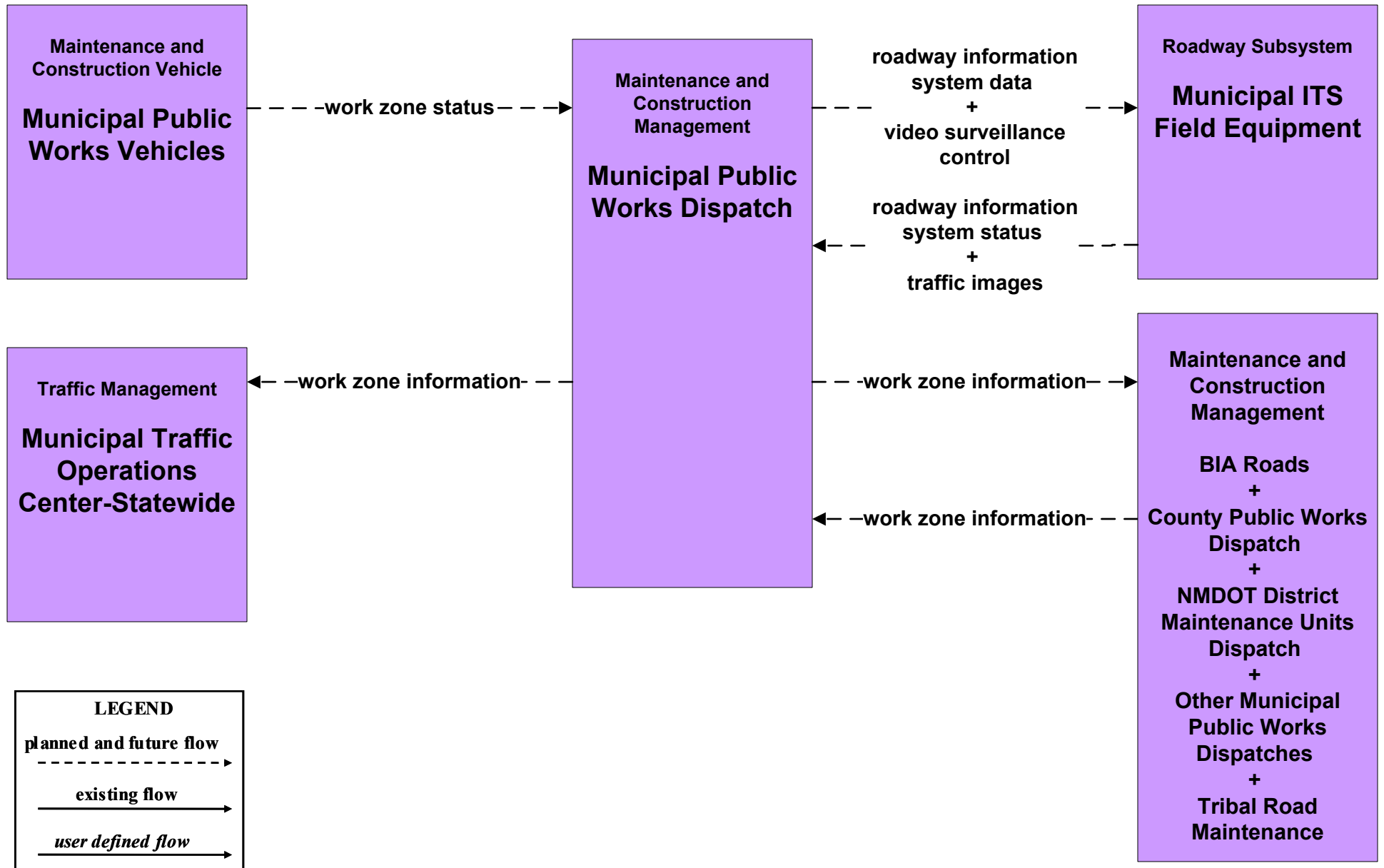
# MC07 - Roadway Maintenance and Construction Tribal



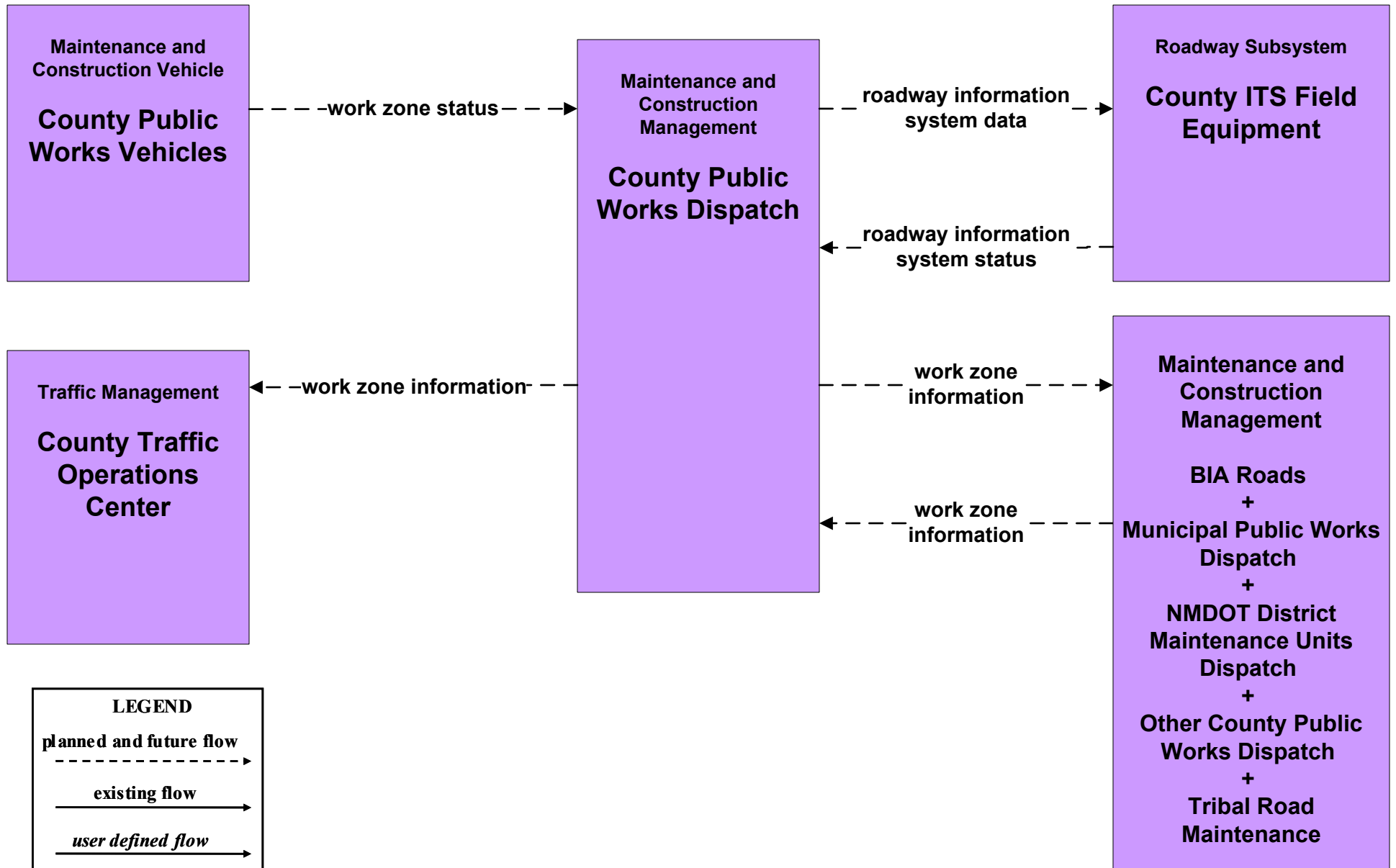
# MC08 - Work Zone Management NMDOT



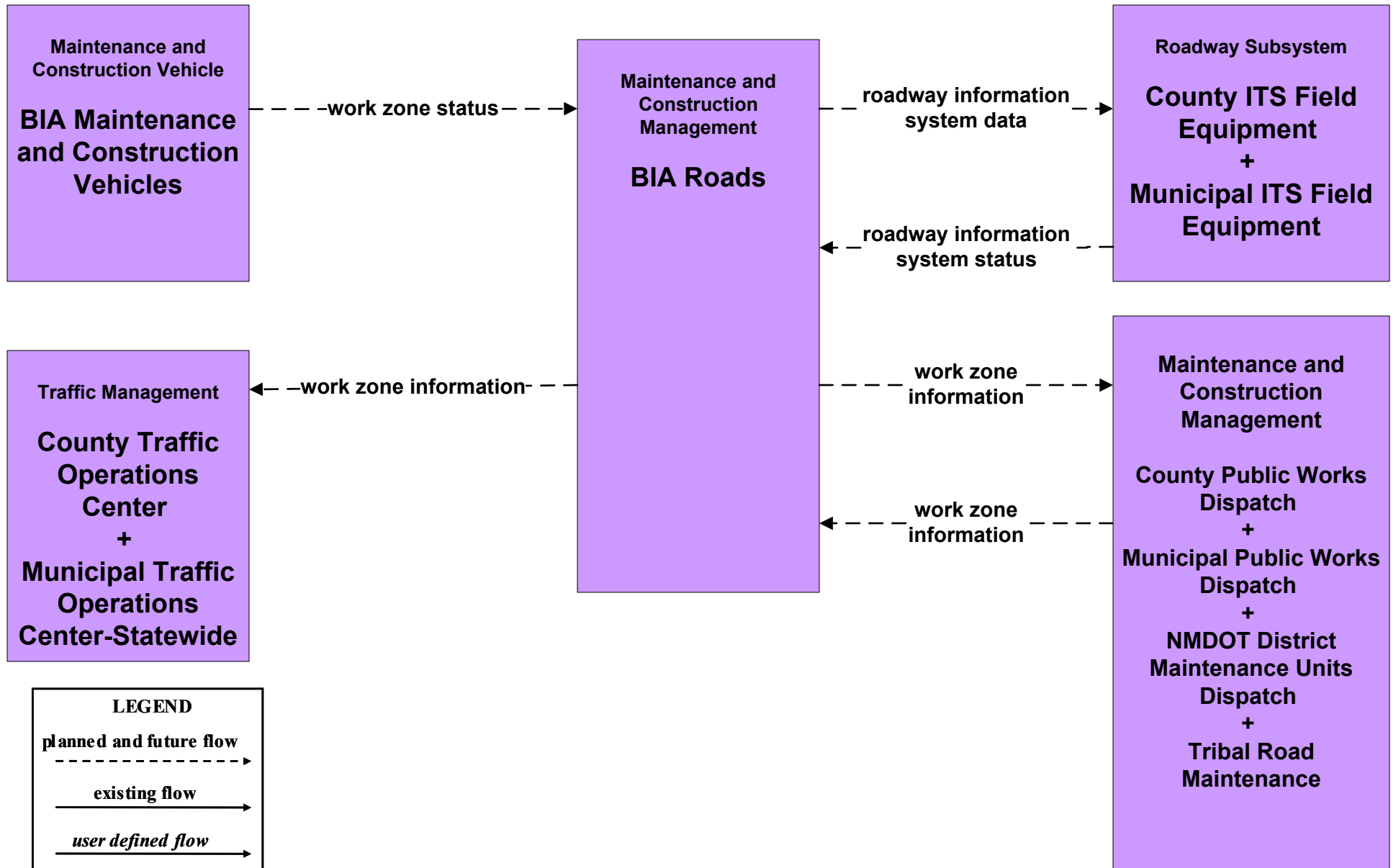
## MC08 - Work Zone Management Municipal Public Works



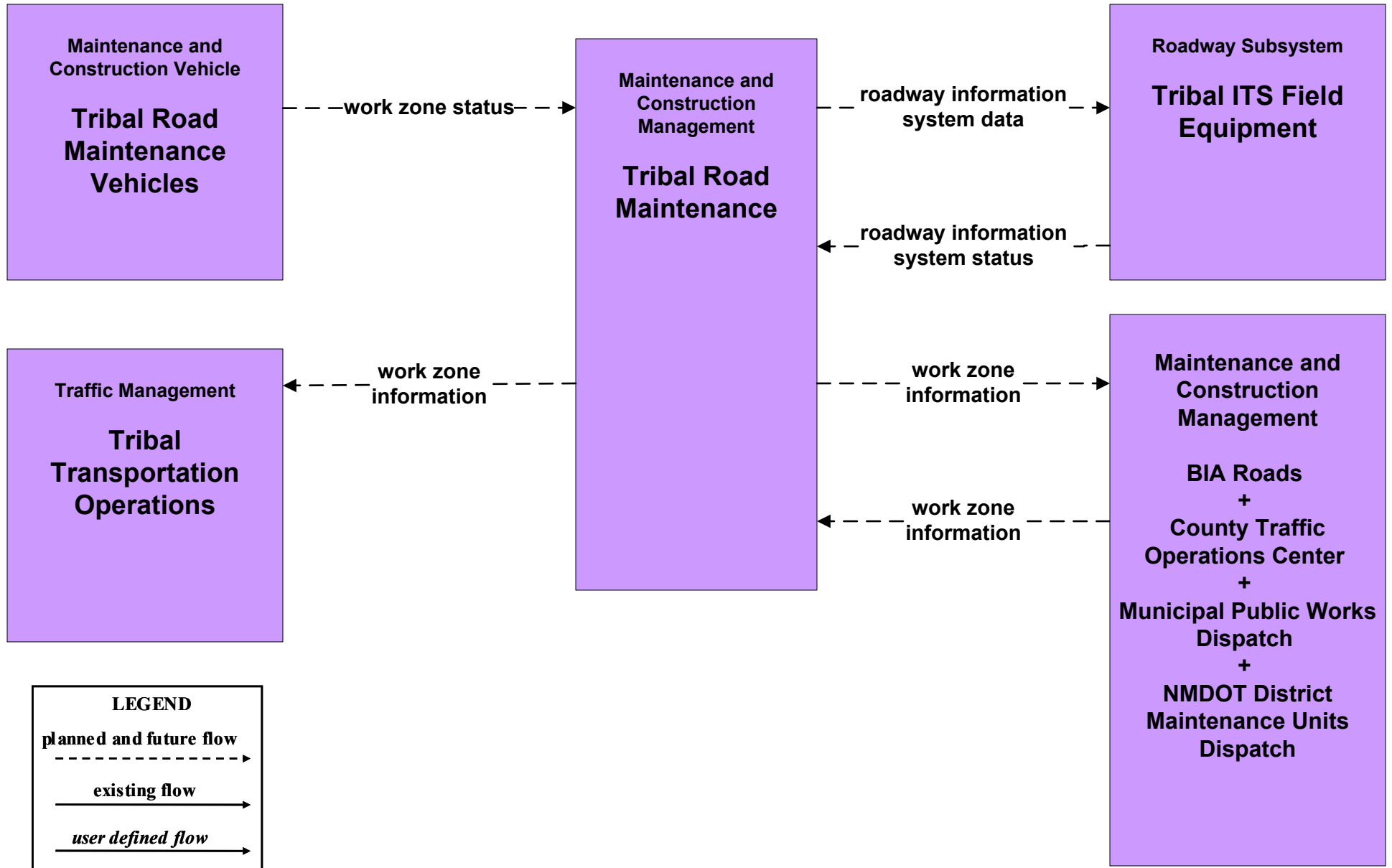
## MC08 - Work Zone Management County



# MC08 - Work Zone Management BIA

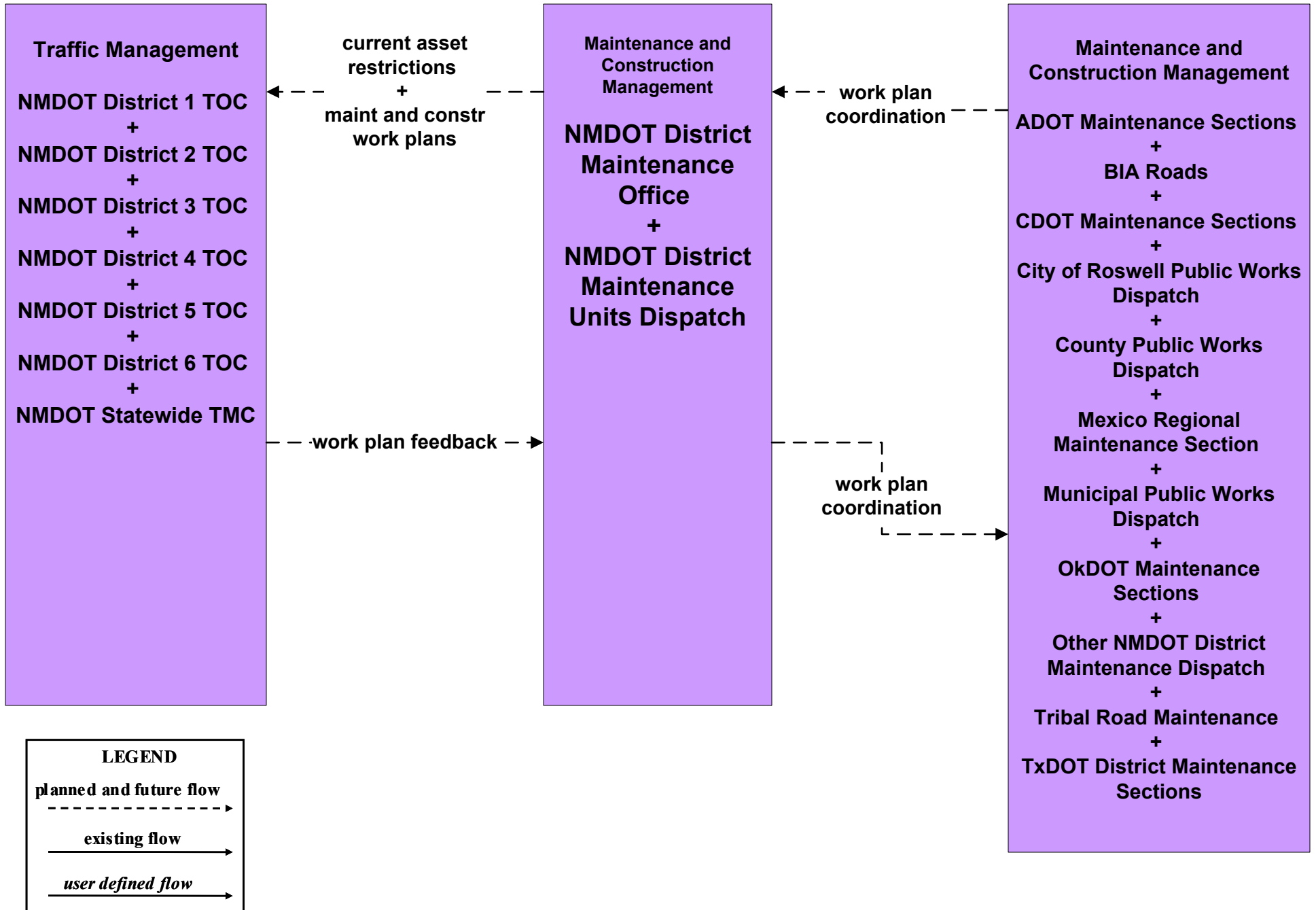


# MC08 - Work Zone Management Tribal



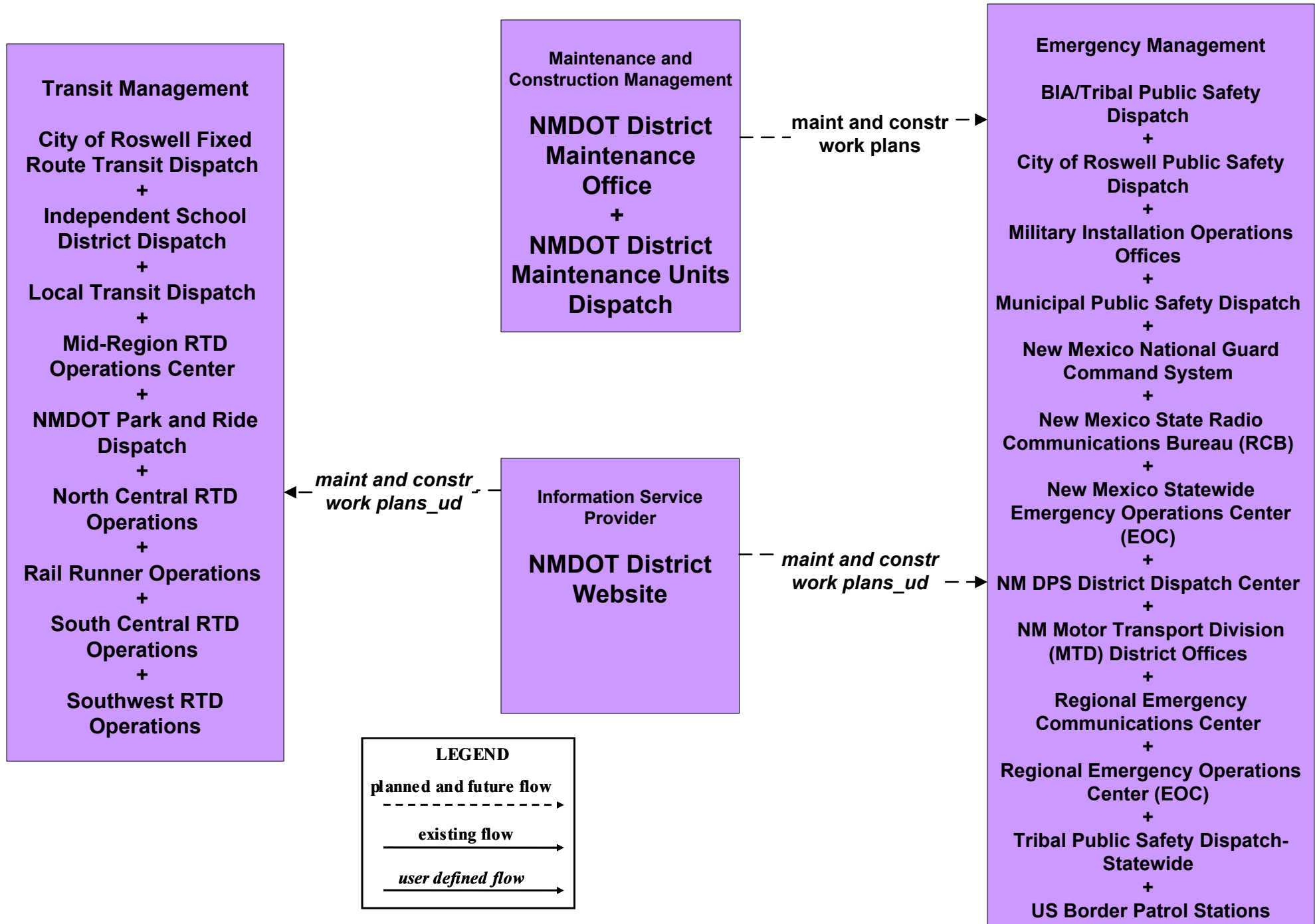
# MC10 - Maintenance and Construction Activity Coordination

## Activity Coordination - NMDOT (1 of 3)



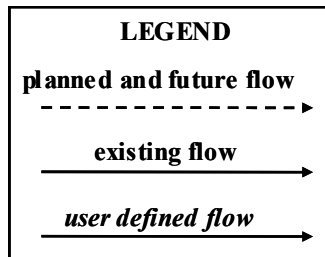
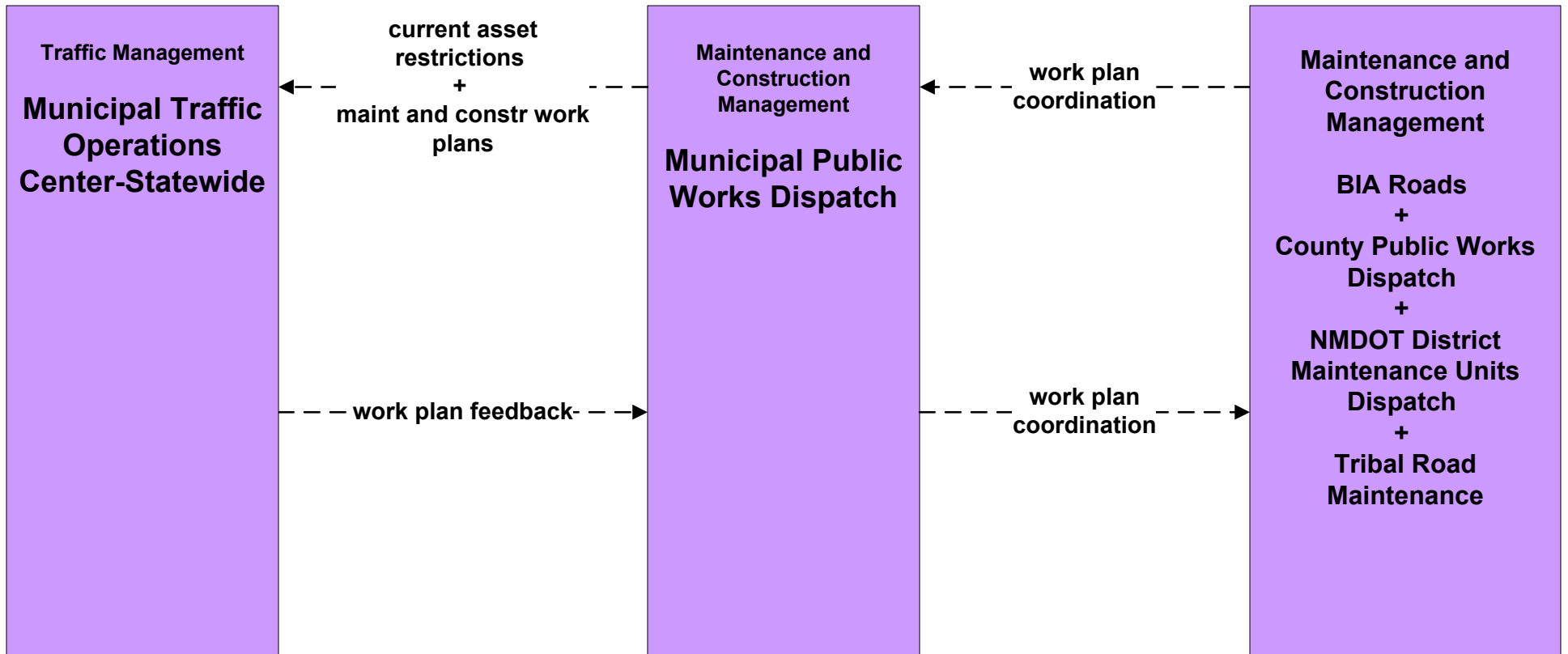
# MC10 - Maintenance and Construction Activity Coordination

## Activity Coordination - NMDOT (3 of 3)

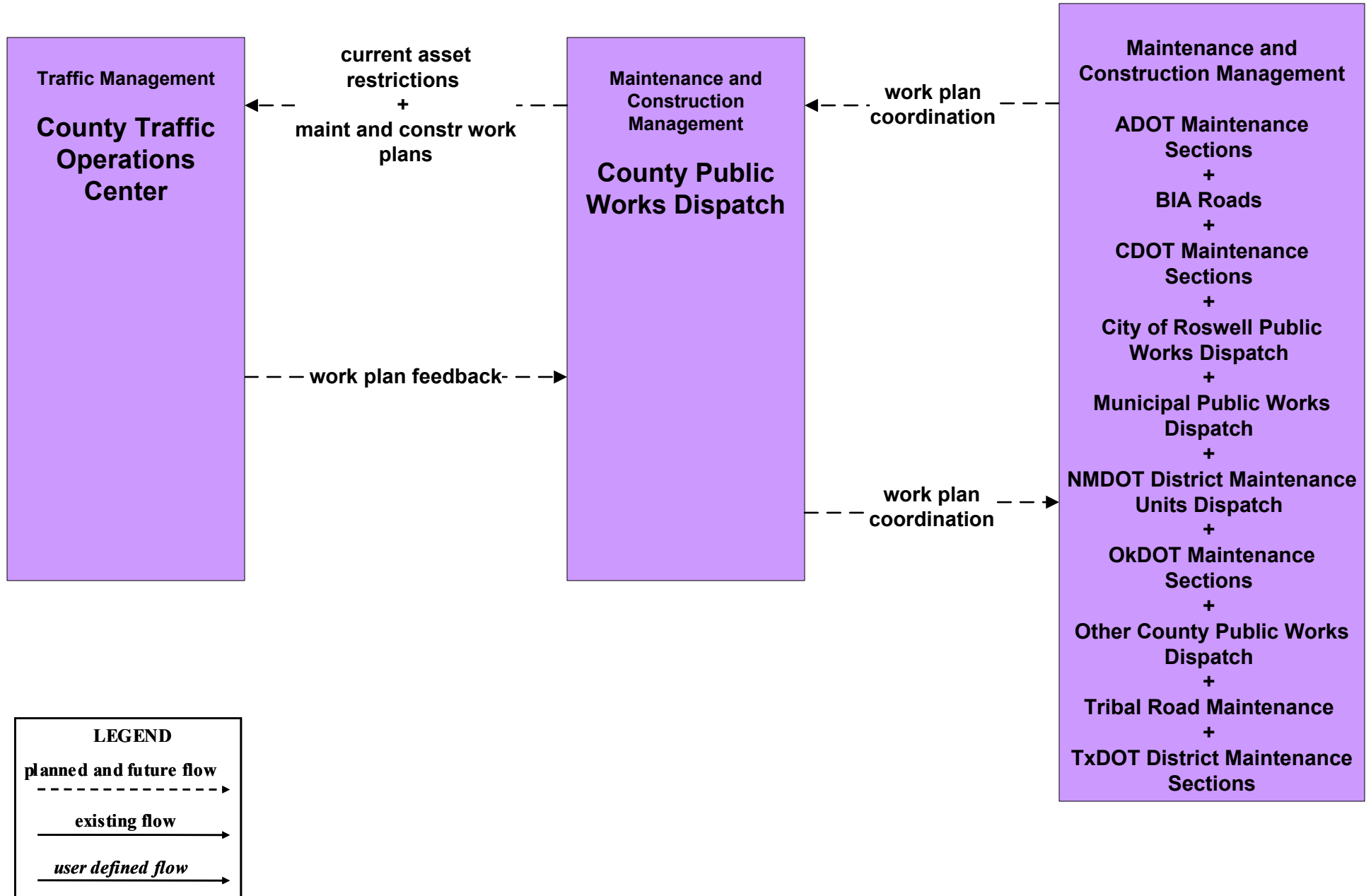




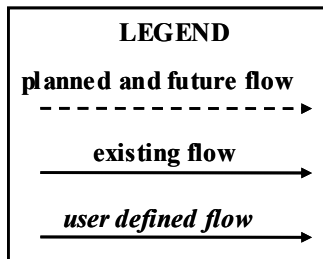
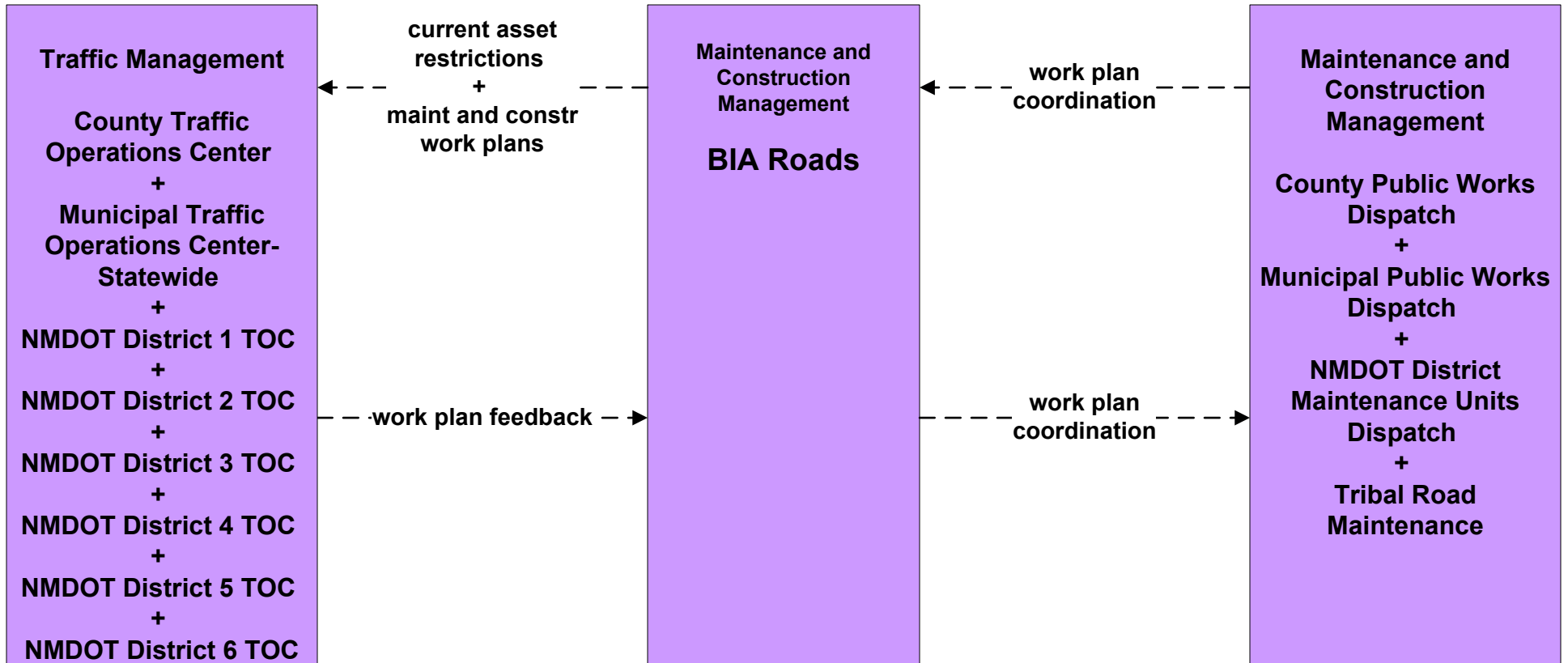
## MC10 - Maintenance and Construction Activity Coordination Municipalities (1 of 2)



## MC10 - Maintenance and Construction Activity Coordination Counties (1 of 2)

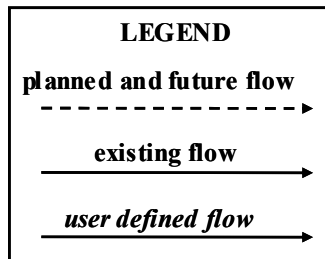
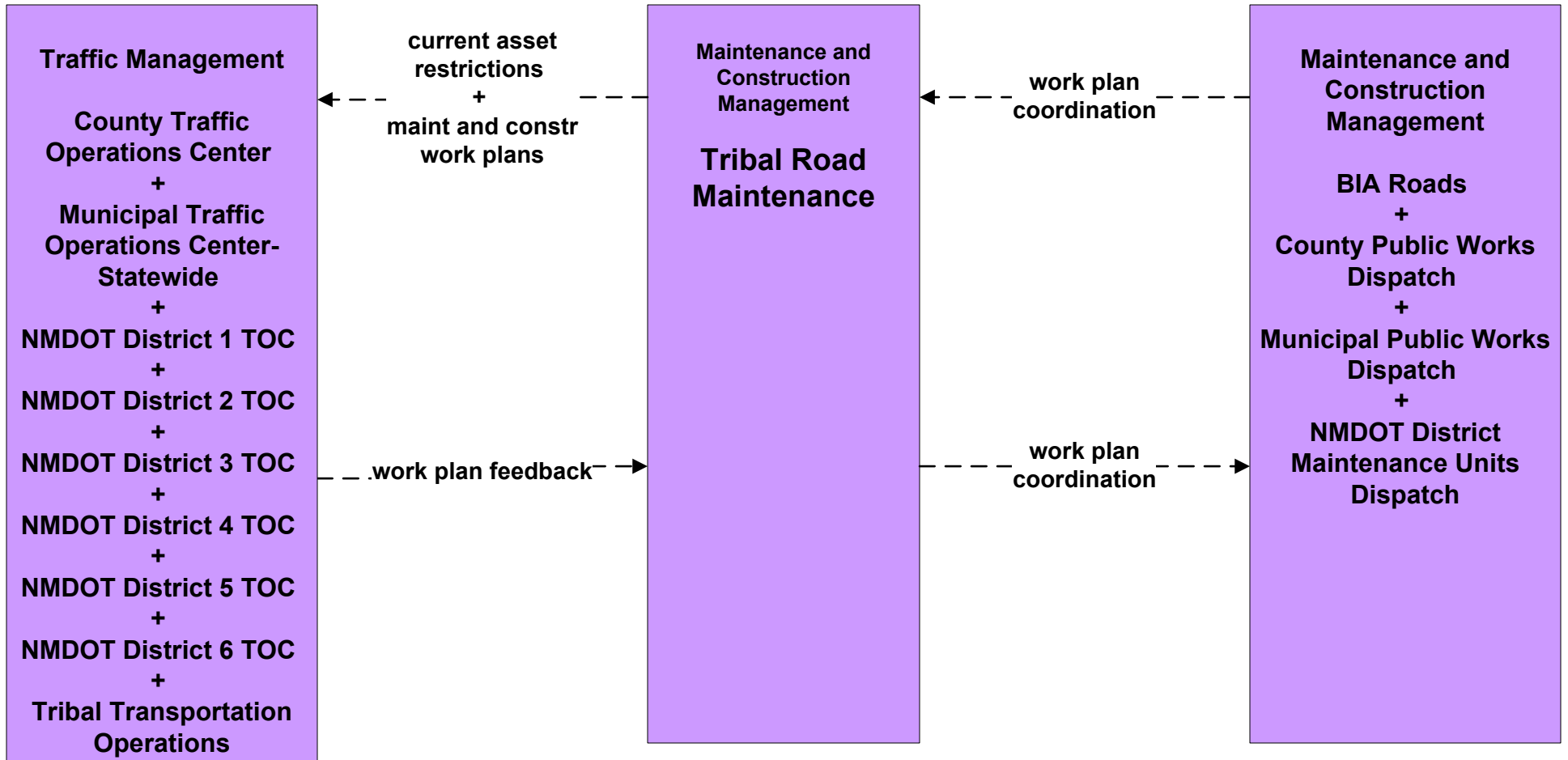


# MC10 - Maintenance and Construction Activity Coordination BIA (1 of 2)



# MC10 - Maintenance and Construction Activity Coordination

## Tribal (1 of 2)



## MC10 - Maintenance and Construction Activity Coordination Tribal (2 of 2)

