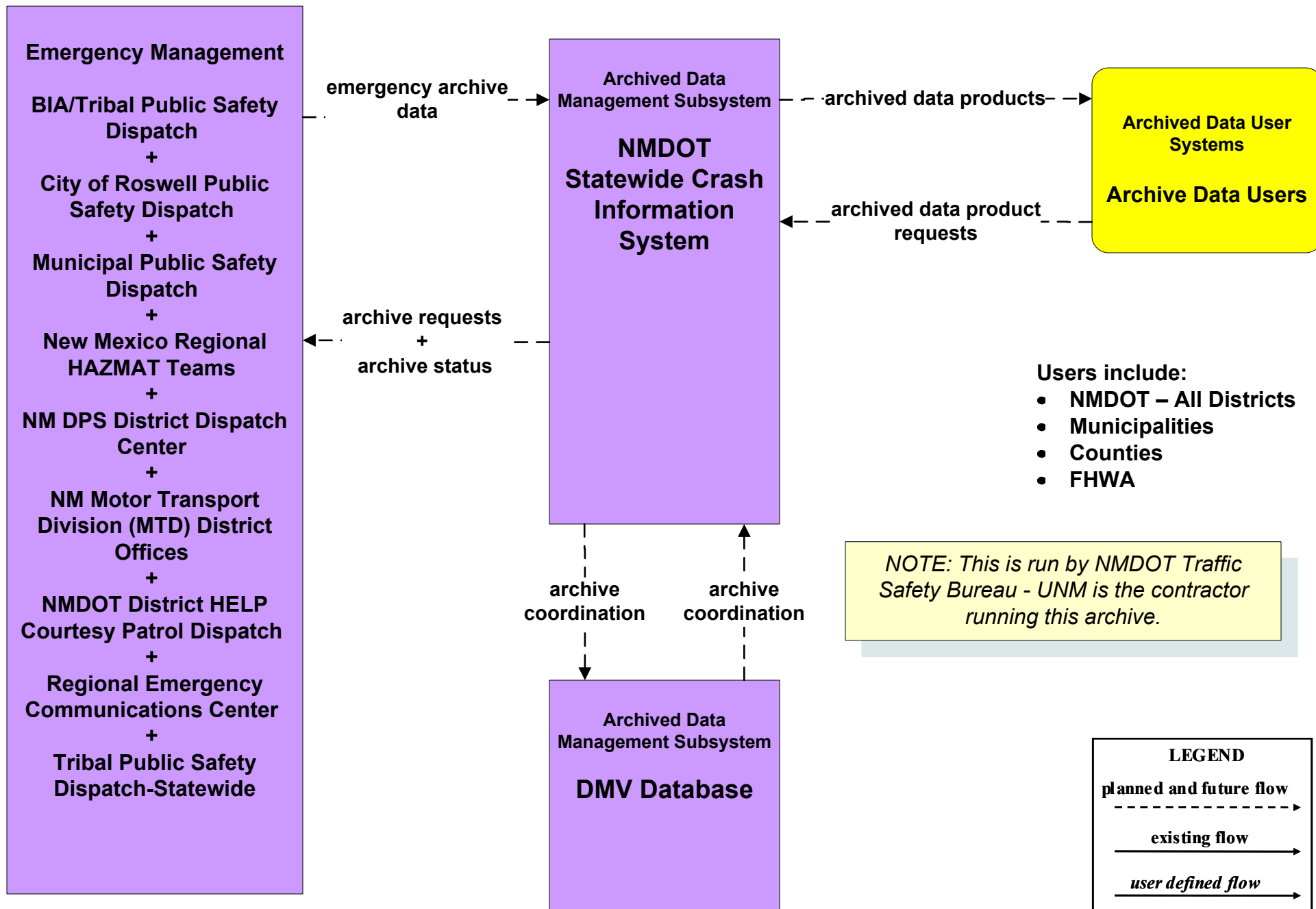


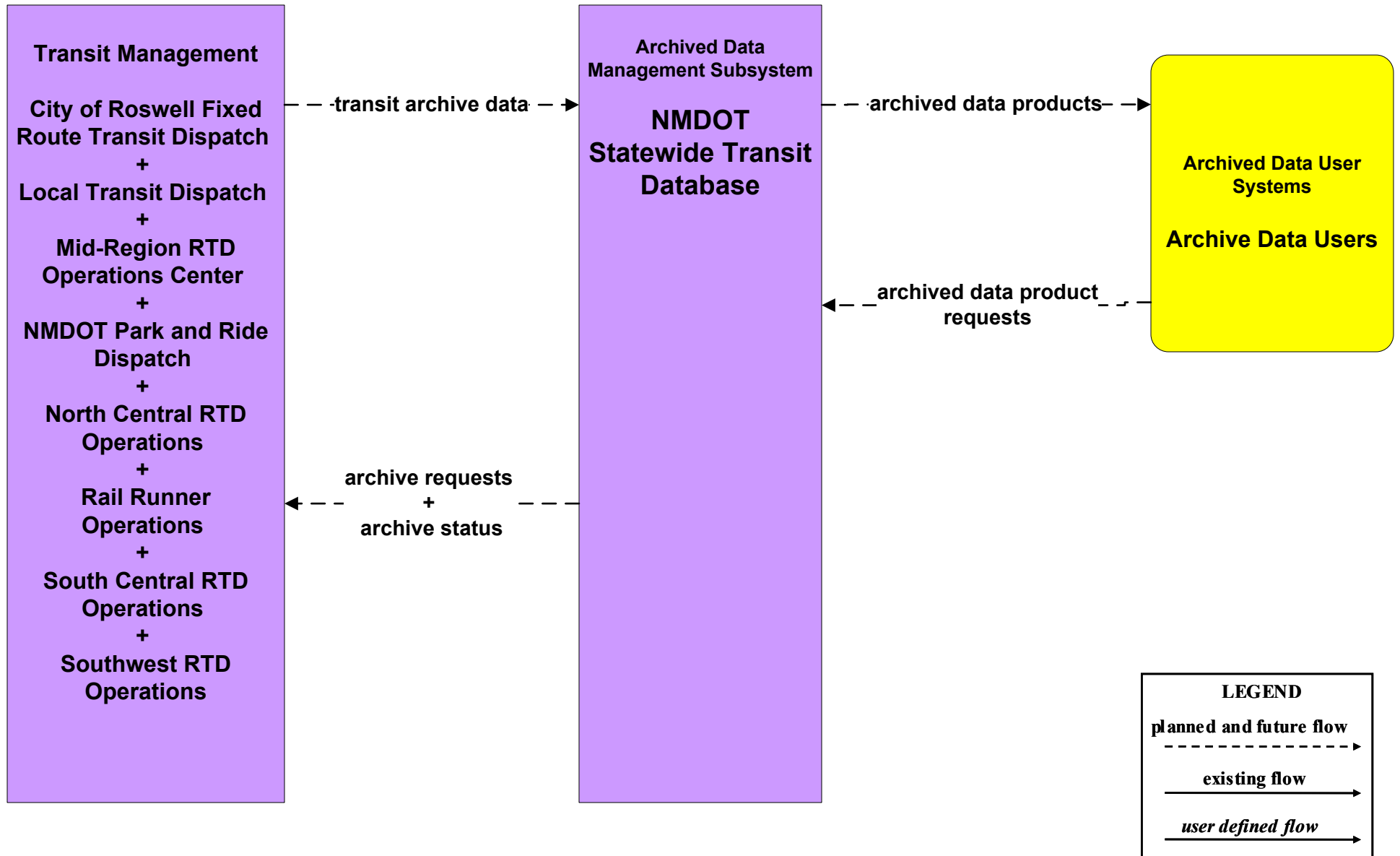
AD1 - ITS Data Mart

NMDOT Statewide Crash Information System

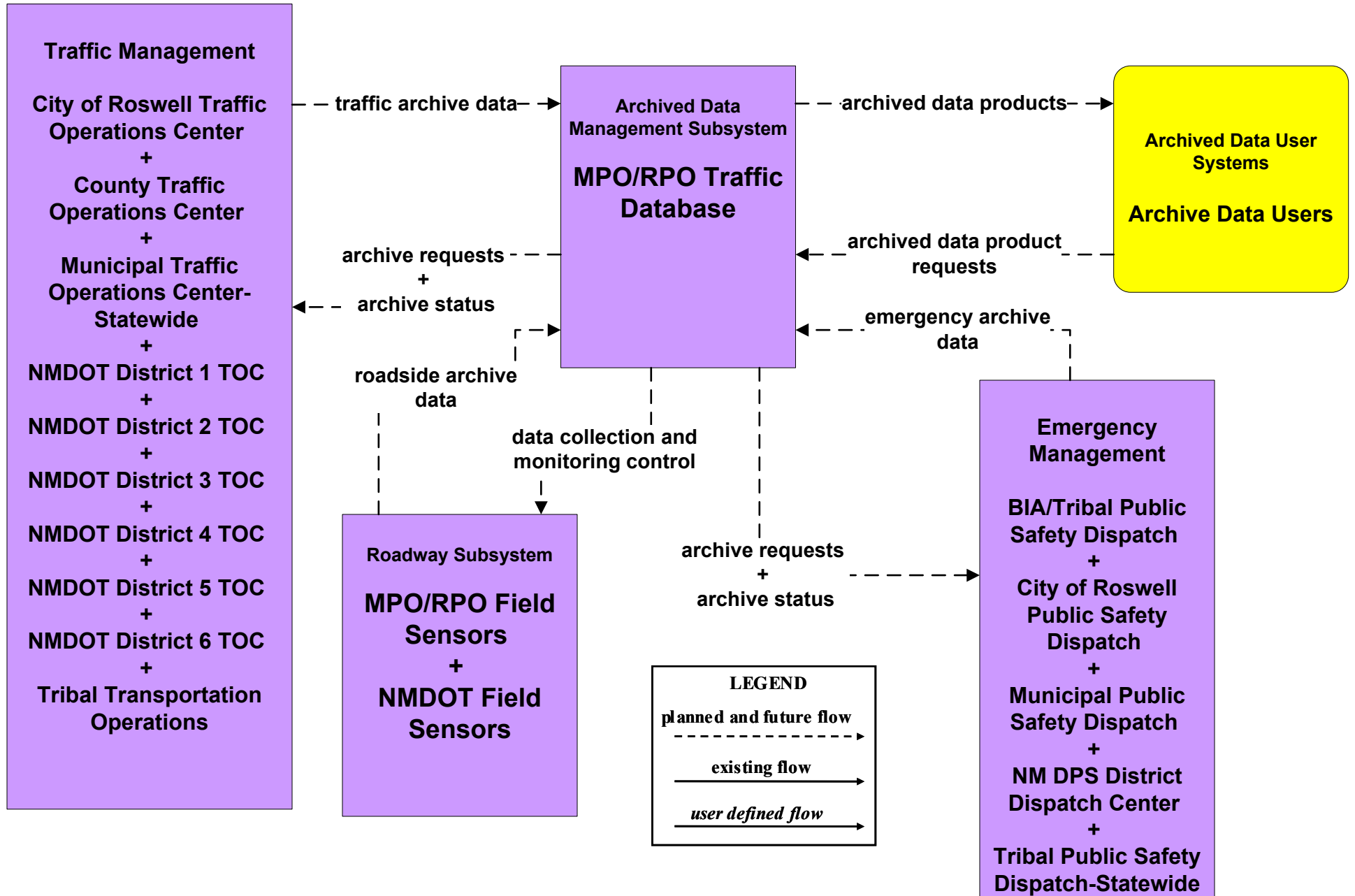


AD1 - ITS Data Mart

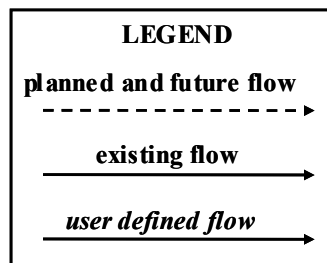
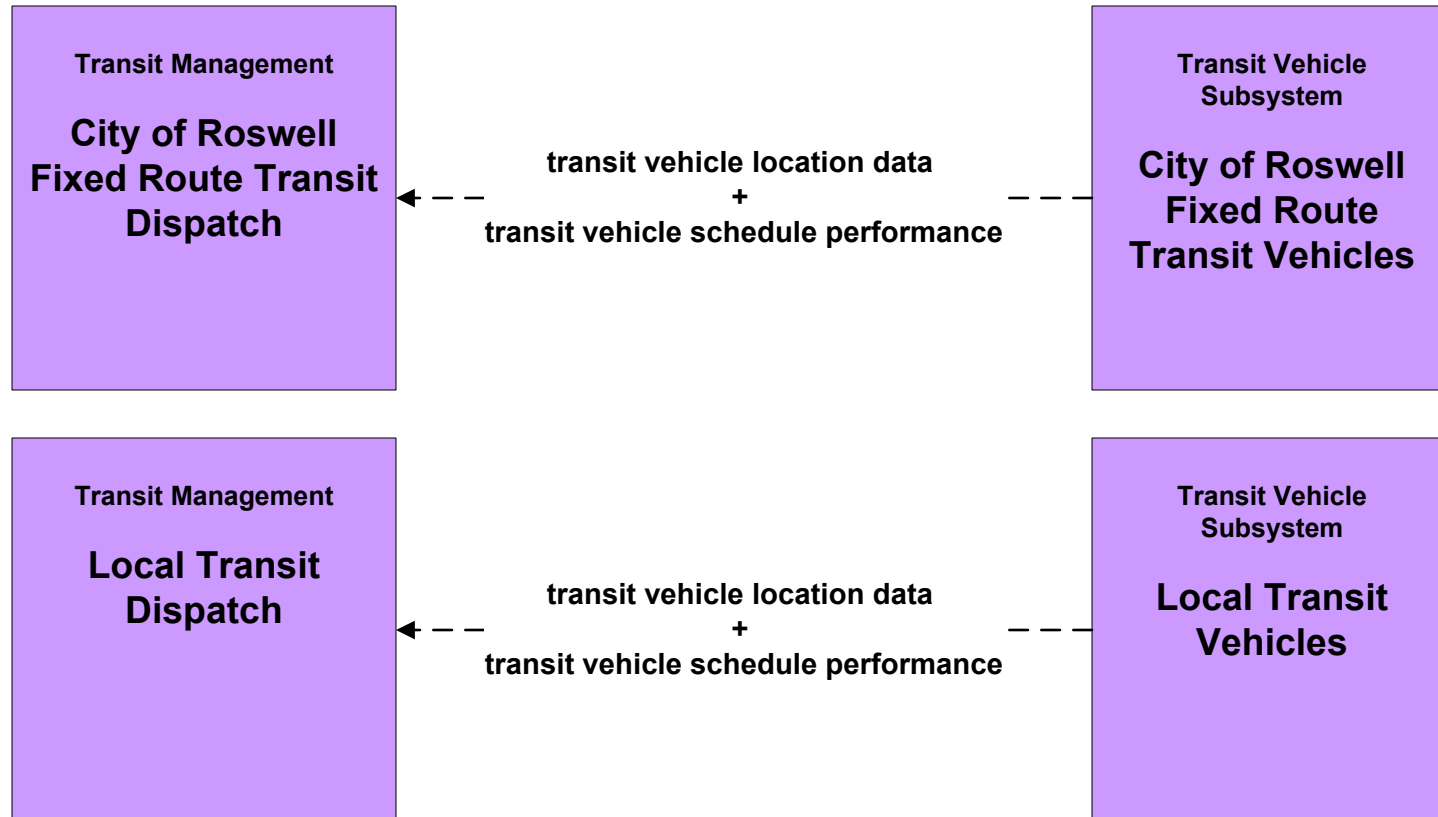
NMDOT Statewide Transit Database



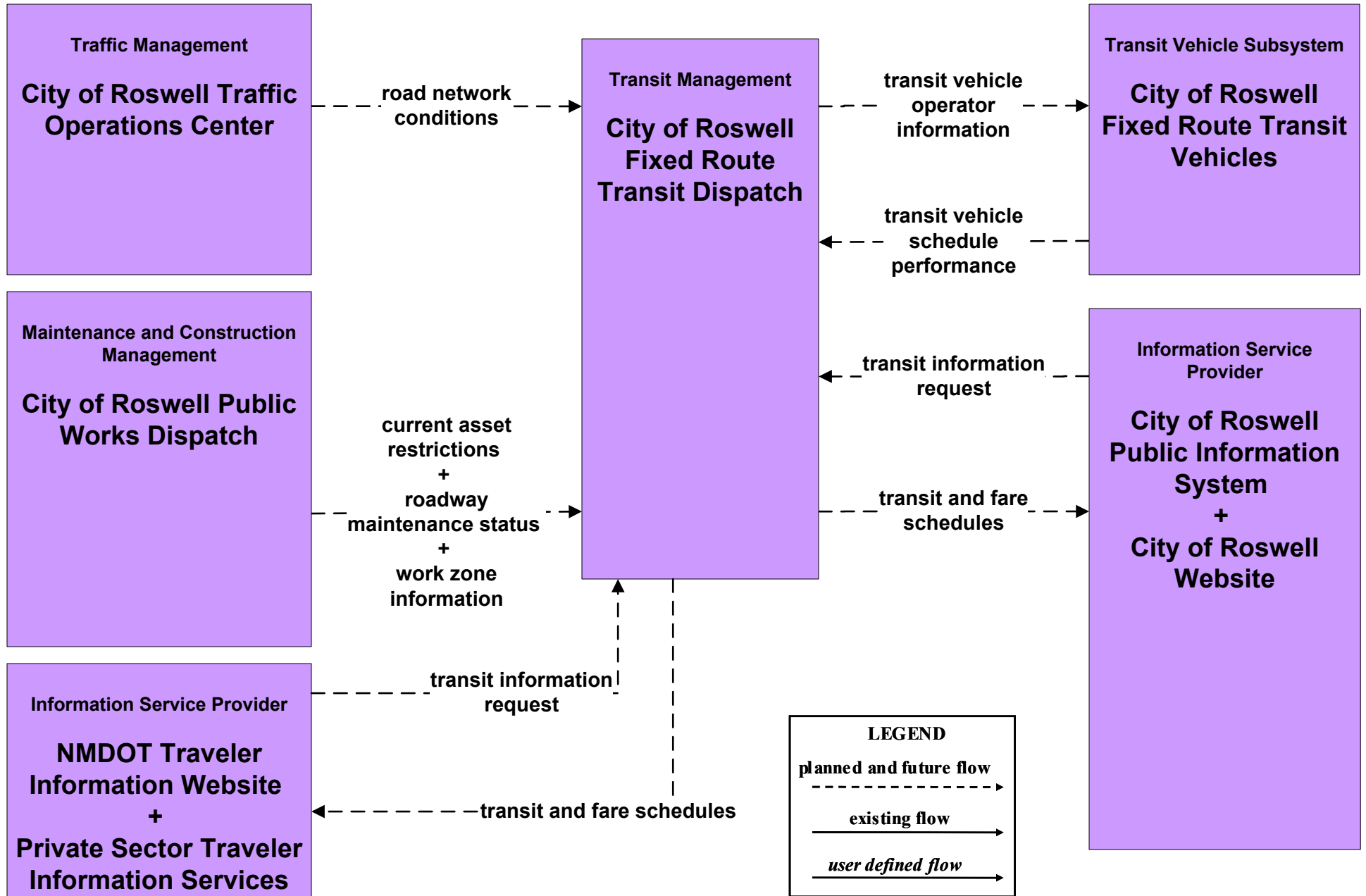
AD1 - ITS Data Mart MPO/RPO Traffic Database



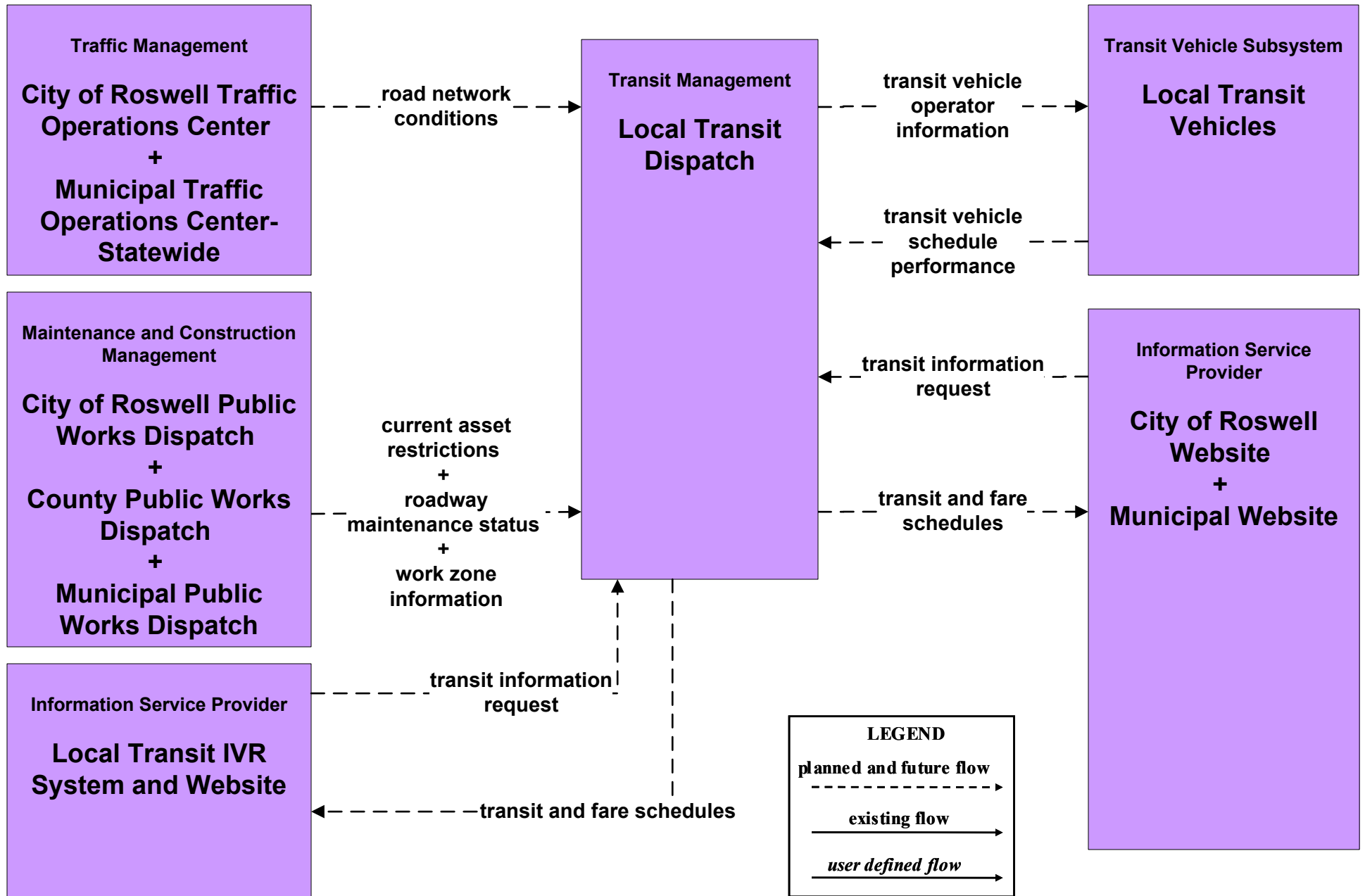
APTS1 - Transit Vehicle Tracking Regional Transit Providers (1 of 4)



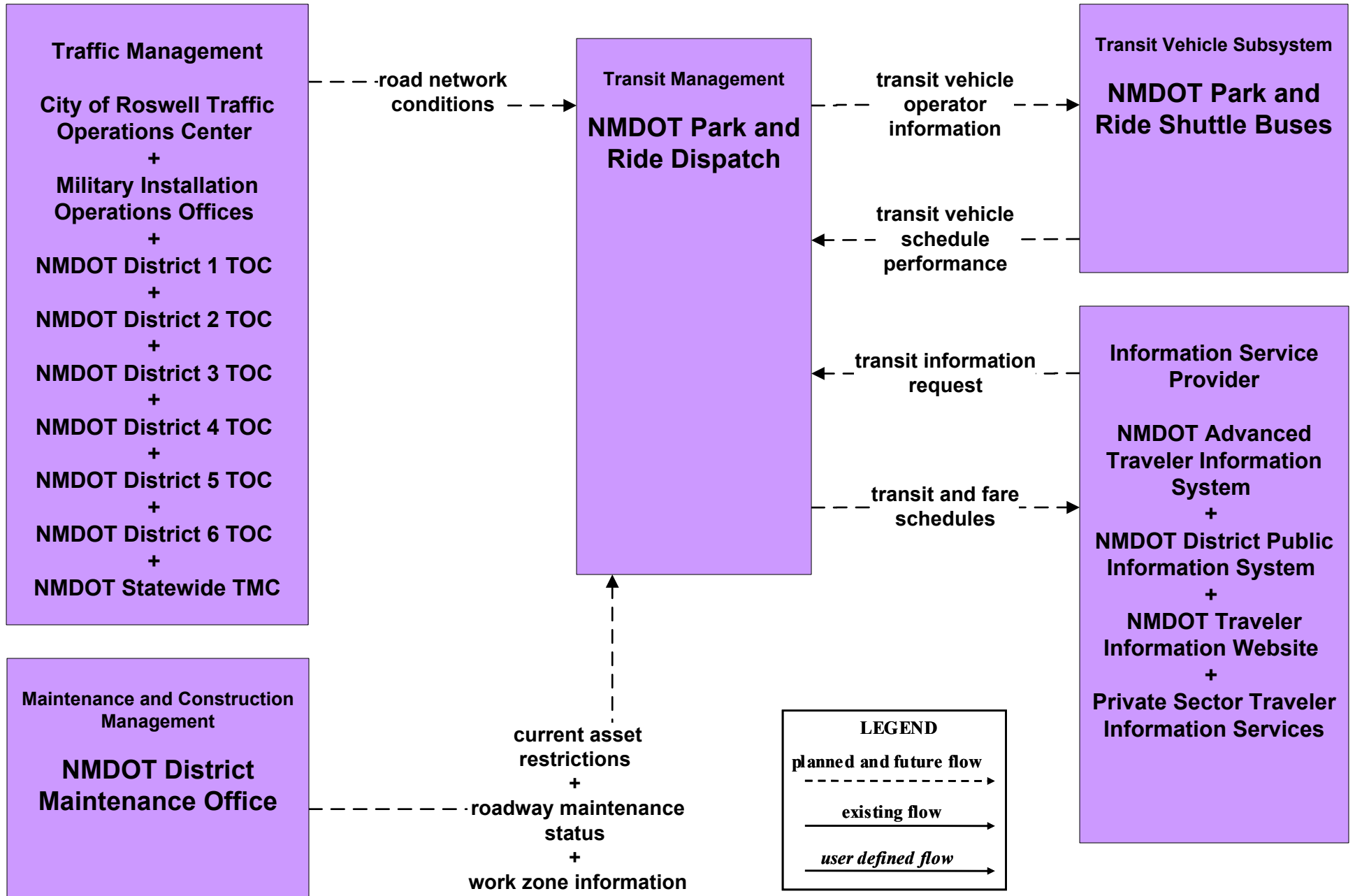
APTS2 - Transit Fixed-Route Operations City of Roswell



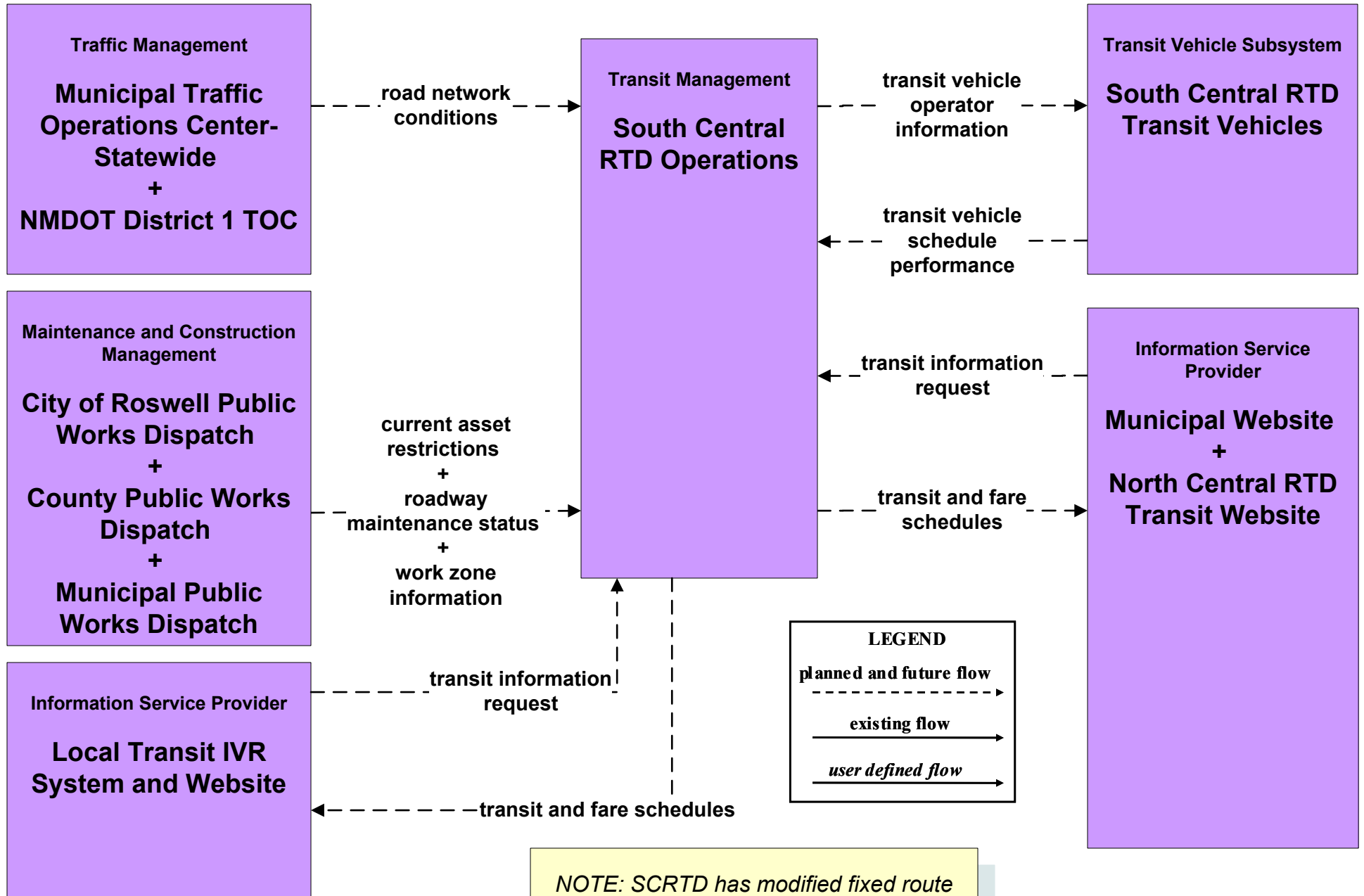
APTS2 - Transit Fixed-Route Operations Local Transit



APTS2 - Transit Fixed-Route Operations NMDOT Park and Ride

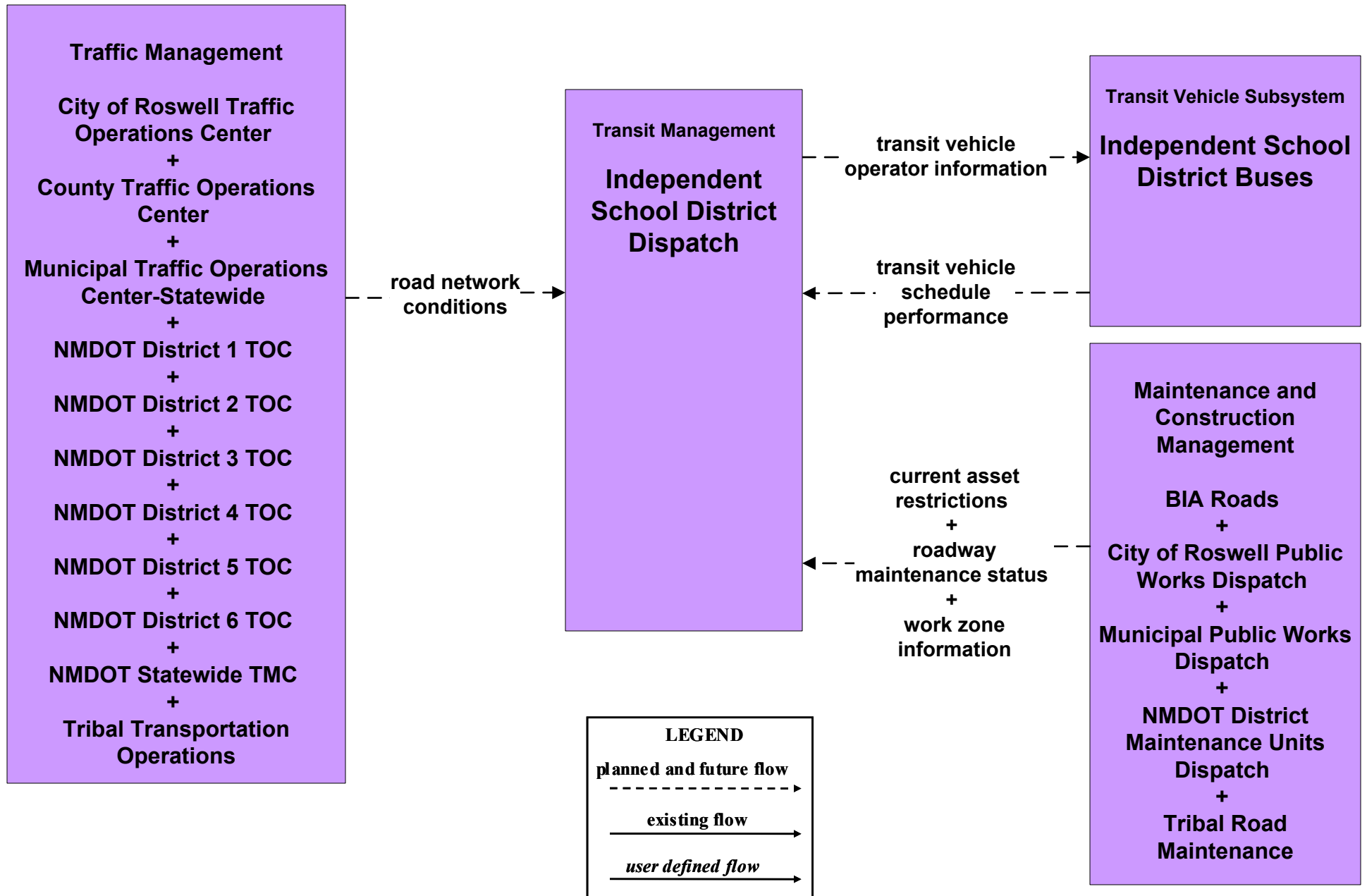


APTS2 - Transit Fixed-Route Operations South Central RTD

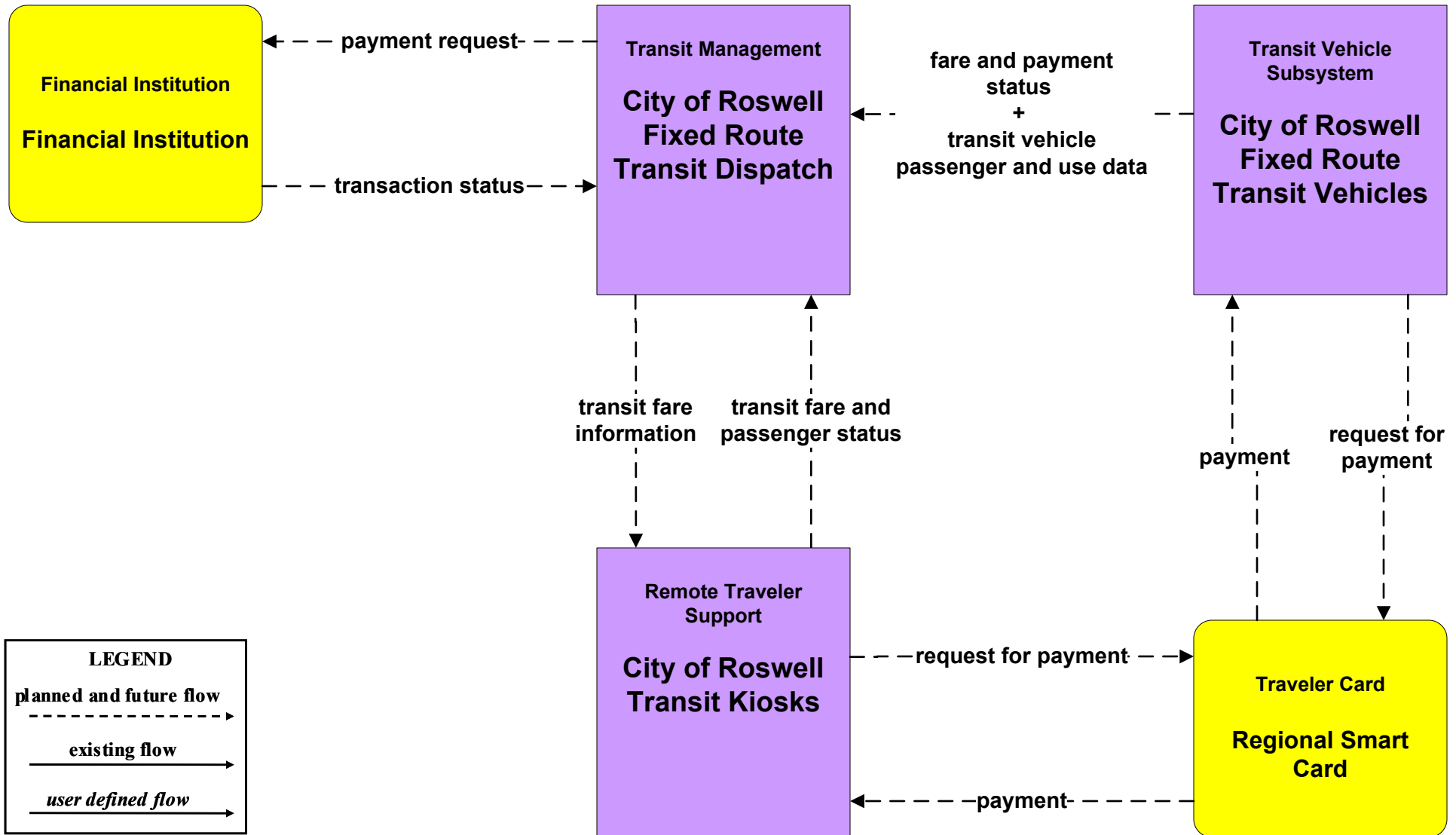


NOTE: SCRTD has modified fixed route transit service to support school systems.

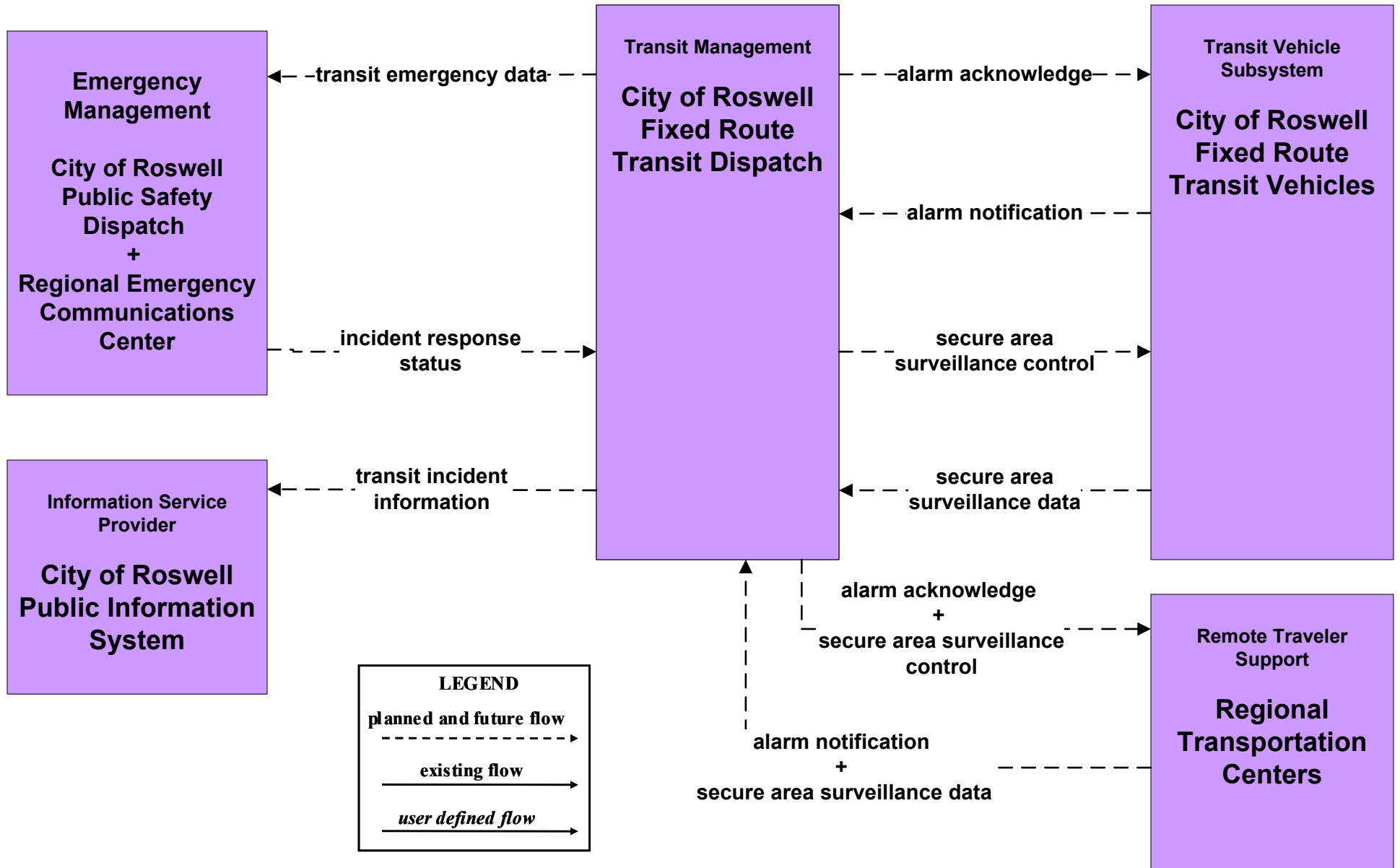
APTS2 - Transit Fixed-Route Operations Independent School Districts



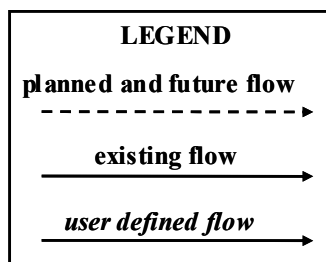
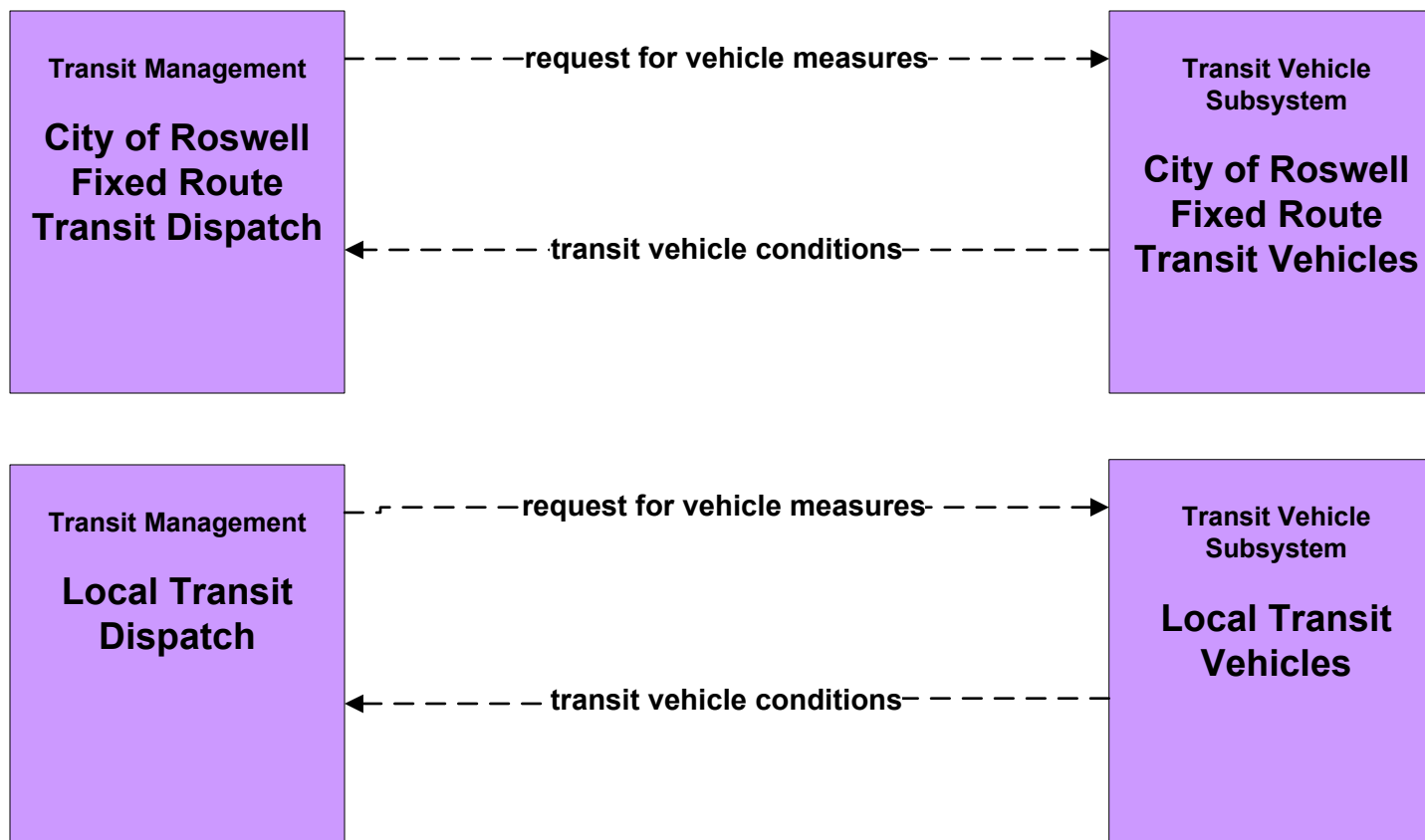
APTS4 - Transit Passenger and Fare Management City of Roswell



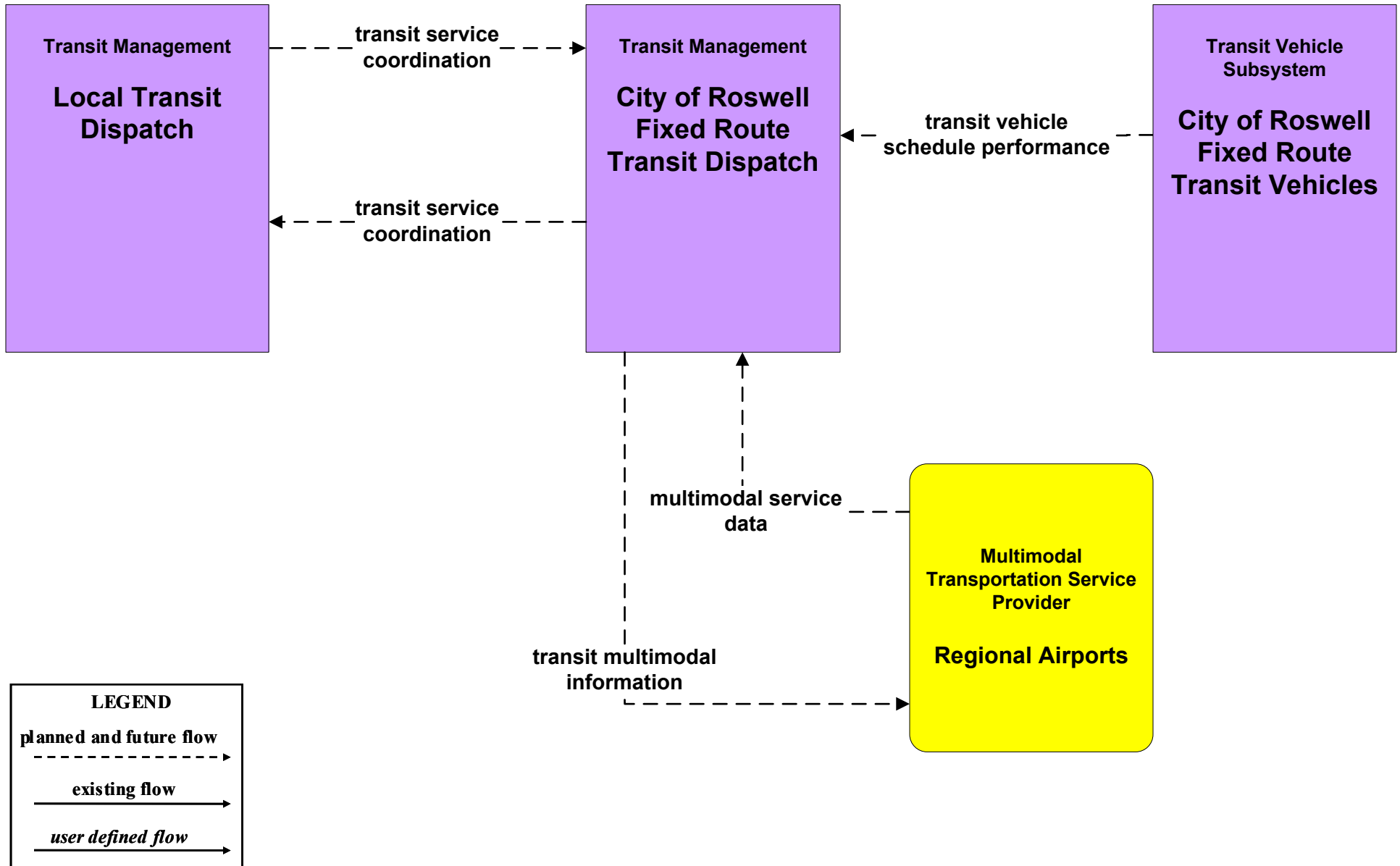
APTS5 - Transit Security City of Roswell



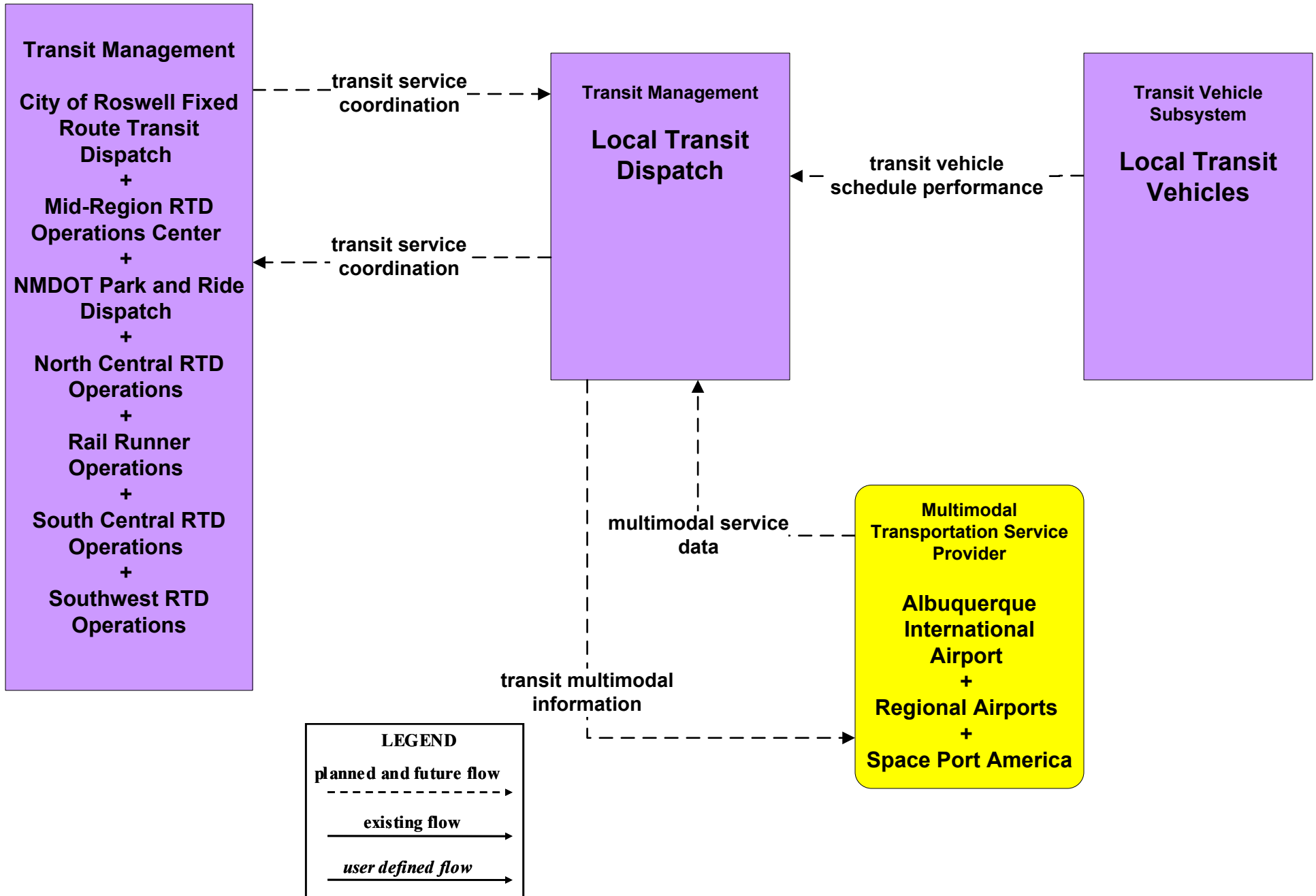
**APTS6 - Transit Maintenance
City of Roswell / Local**



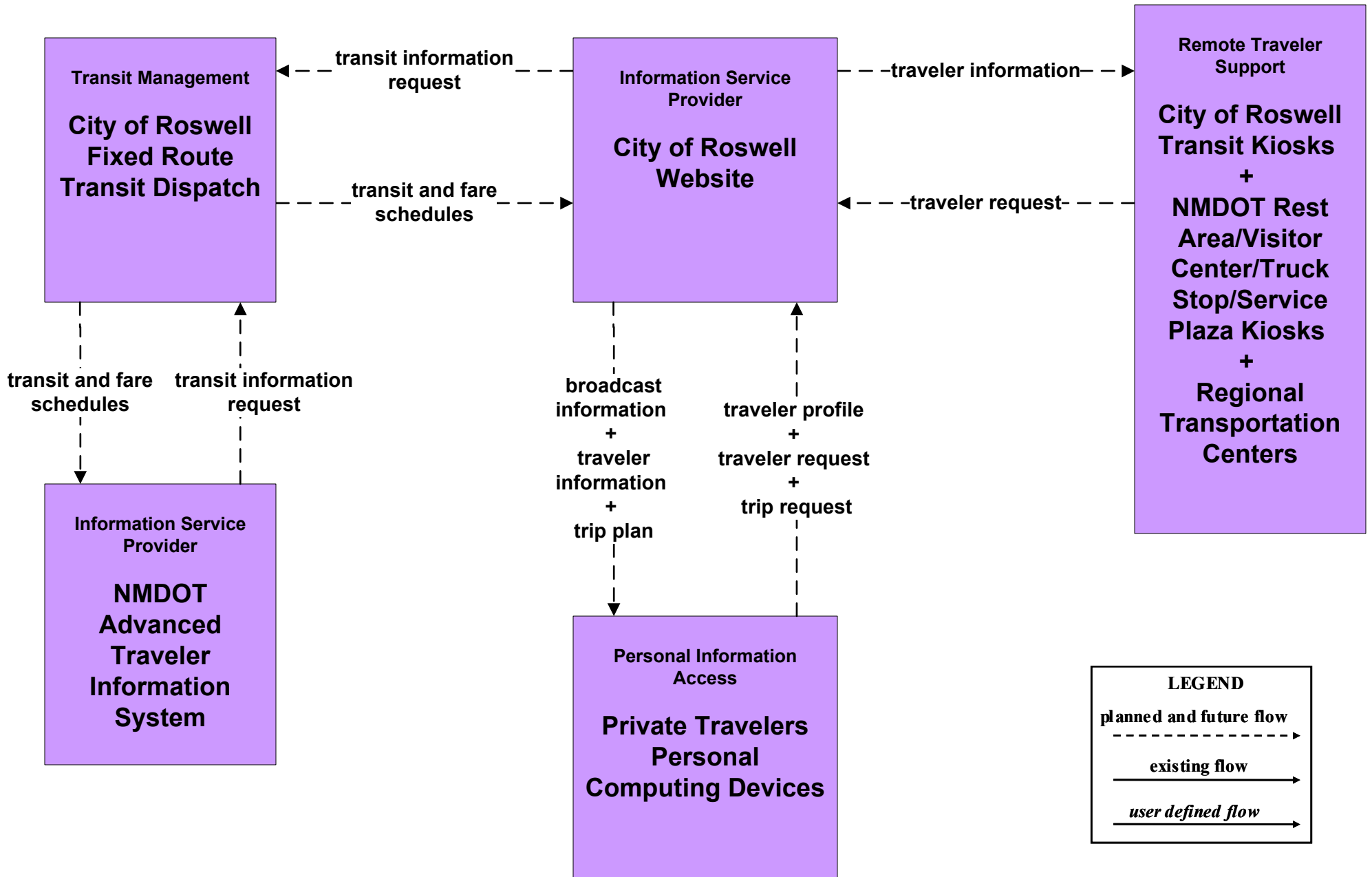
APTS7 - Multi-modal Coordination City of Roswell



APTS7 - Multi-modal Coordination Local Transit

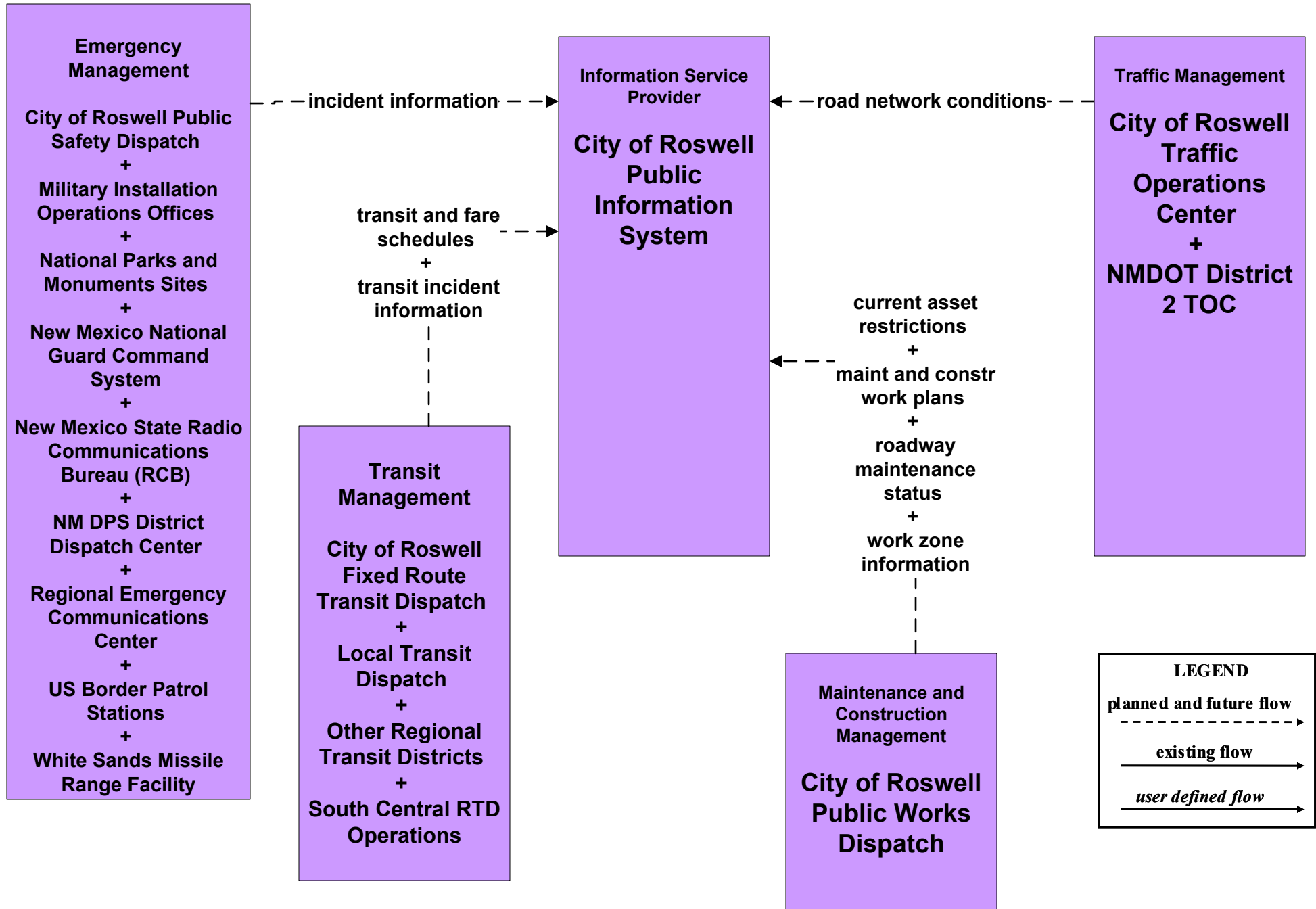


APTS8 - Transit Traveler Information City of Roswell

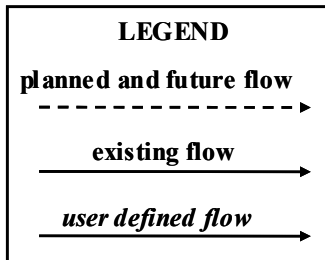
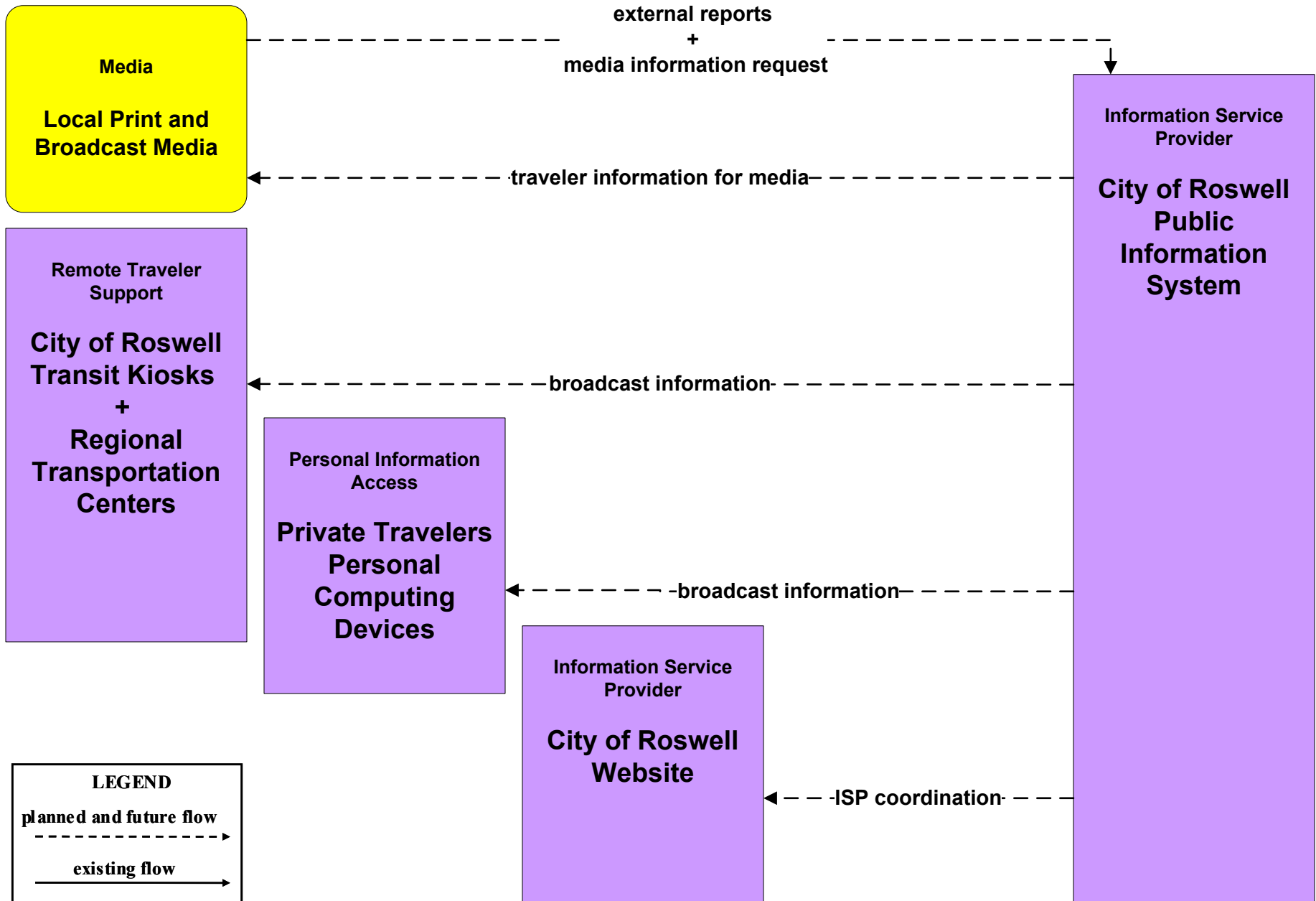


ATIS1 - Broadcast Traveler Information

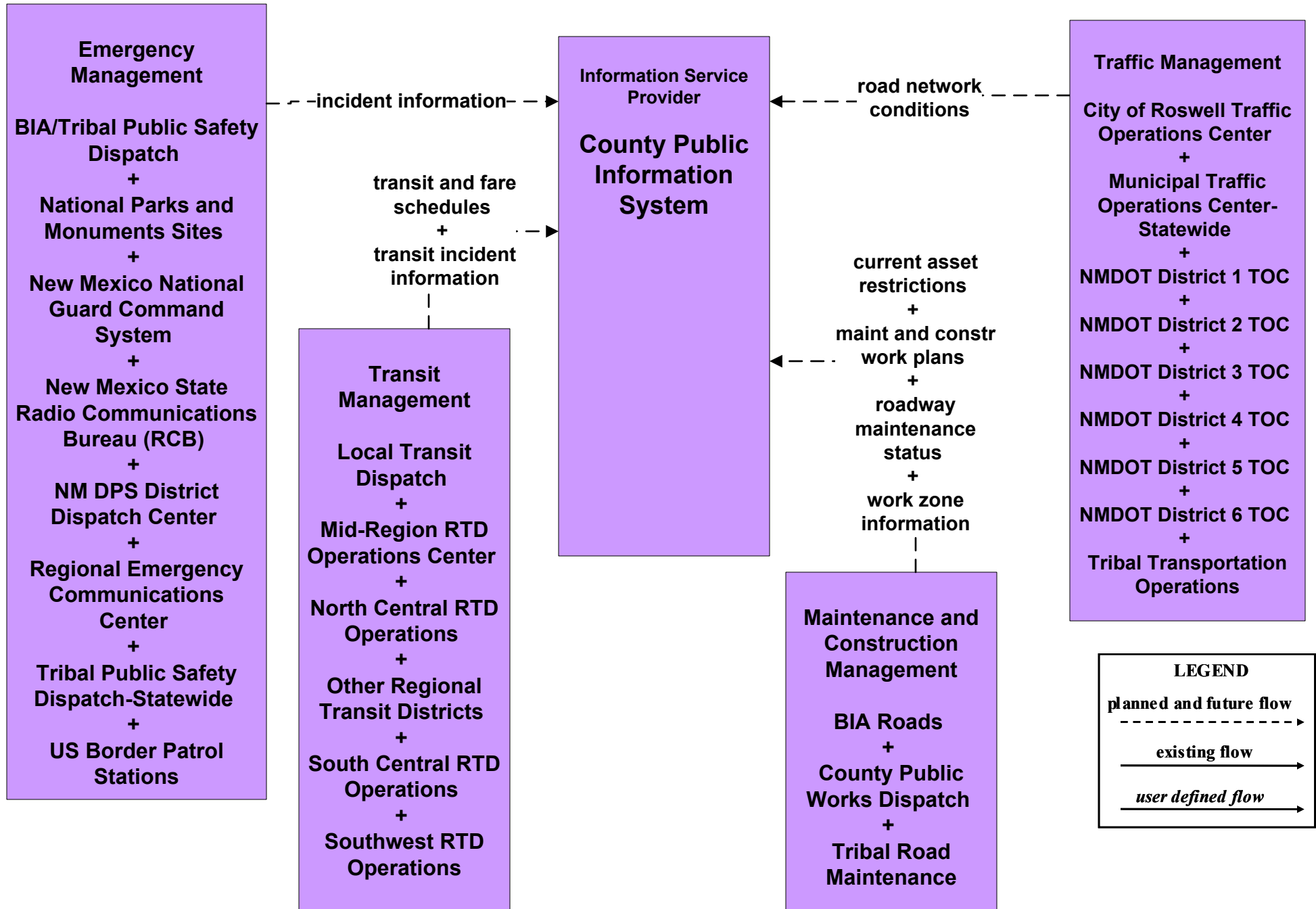
City of Roswell Public Information System (Inputs)



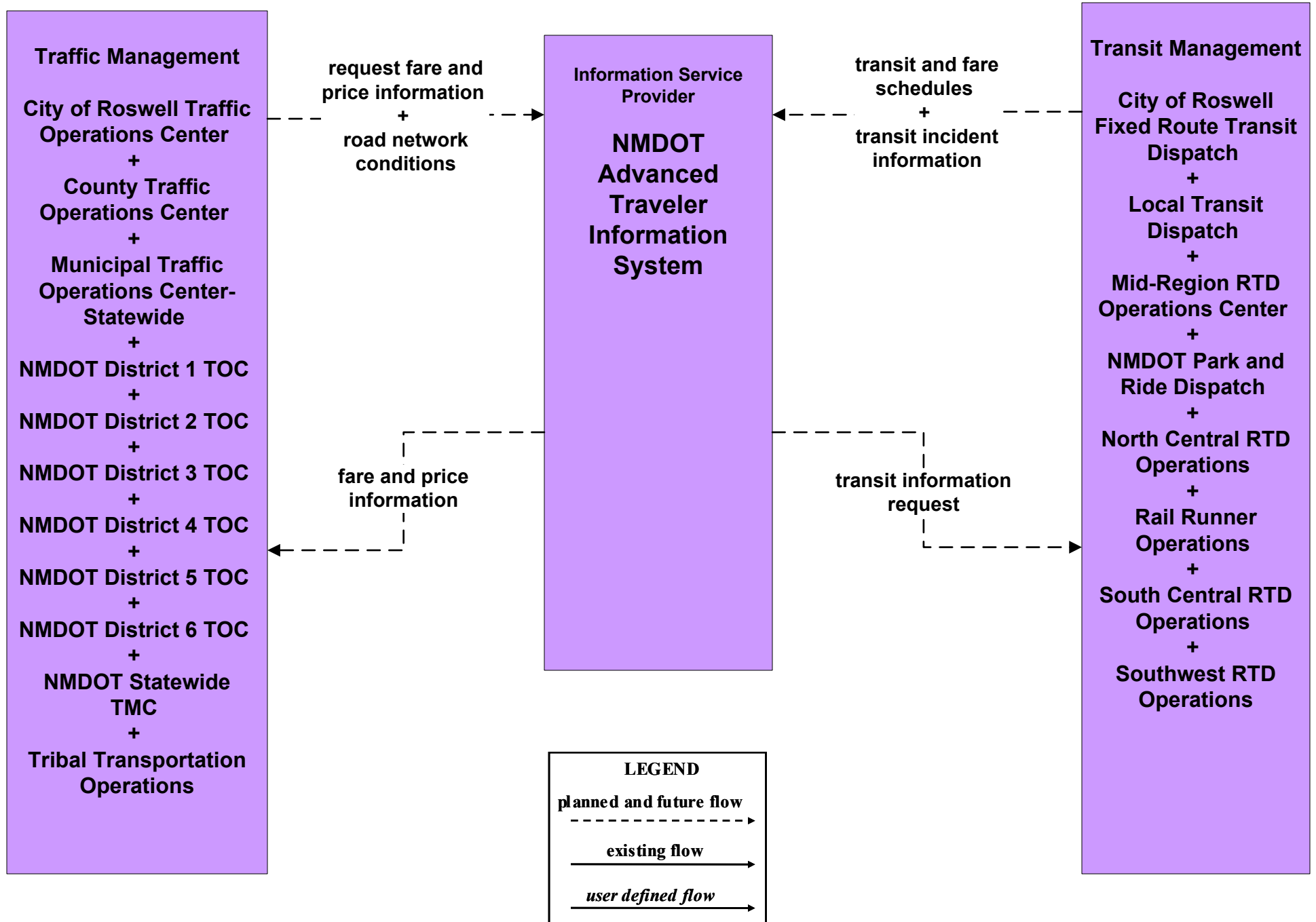
ATIS1 - Broadcast Traveler Information City of Roswell (Outputs)



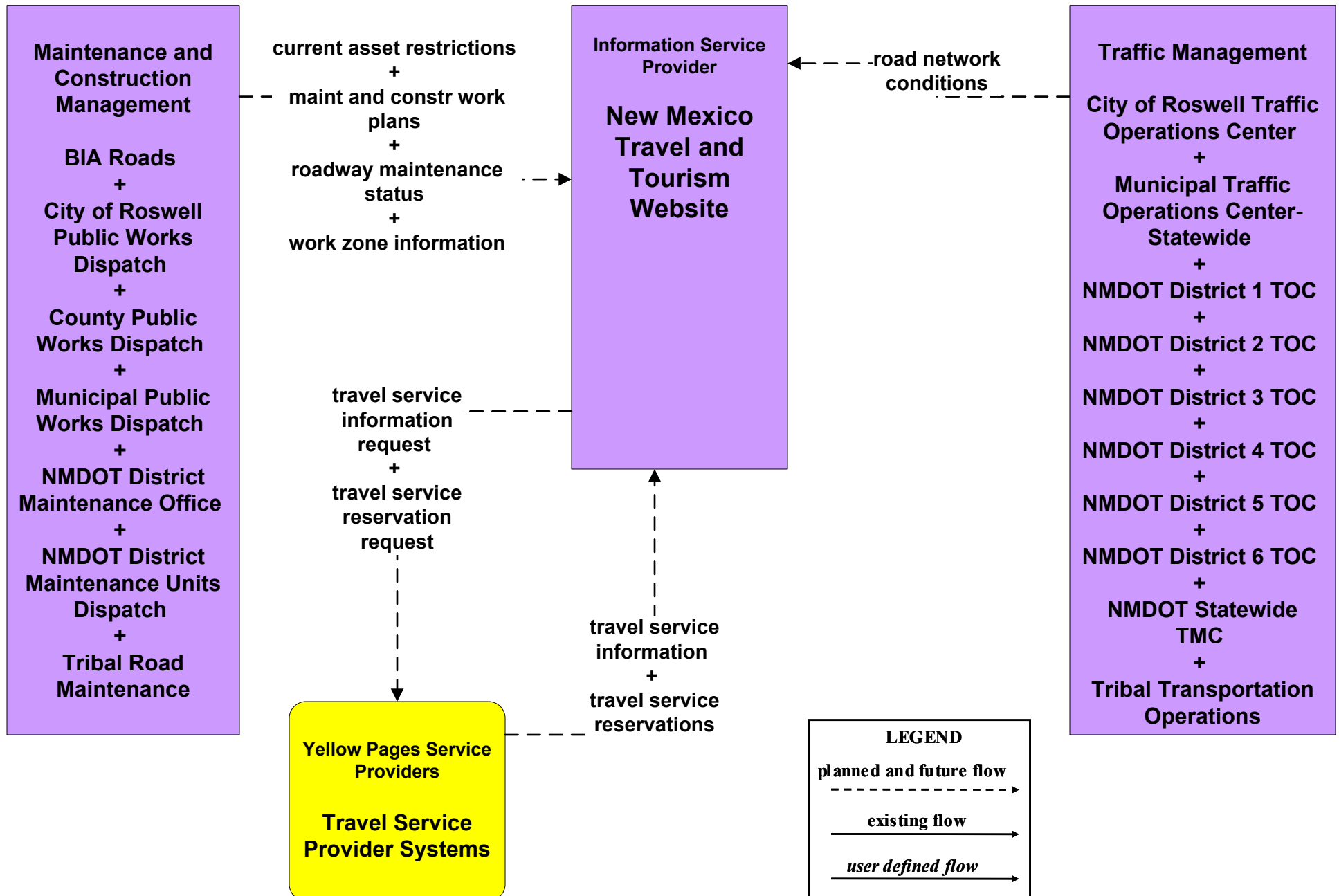
ATIS1 - Broadcast Traveler Information County Public Information System (Inputs)



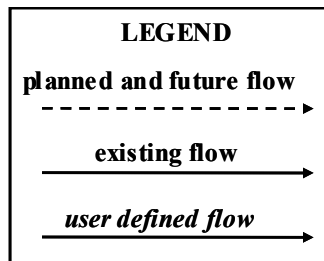
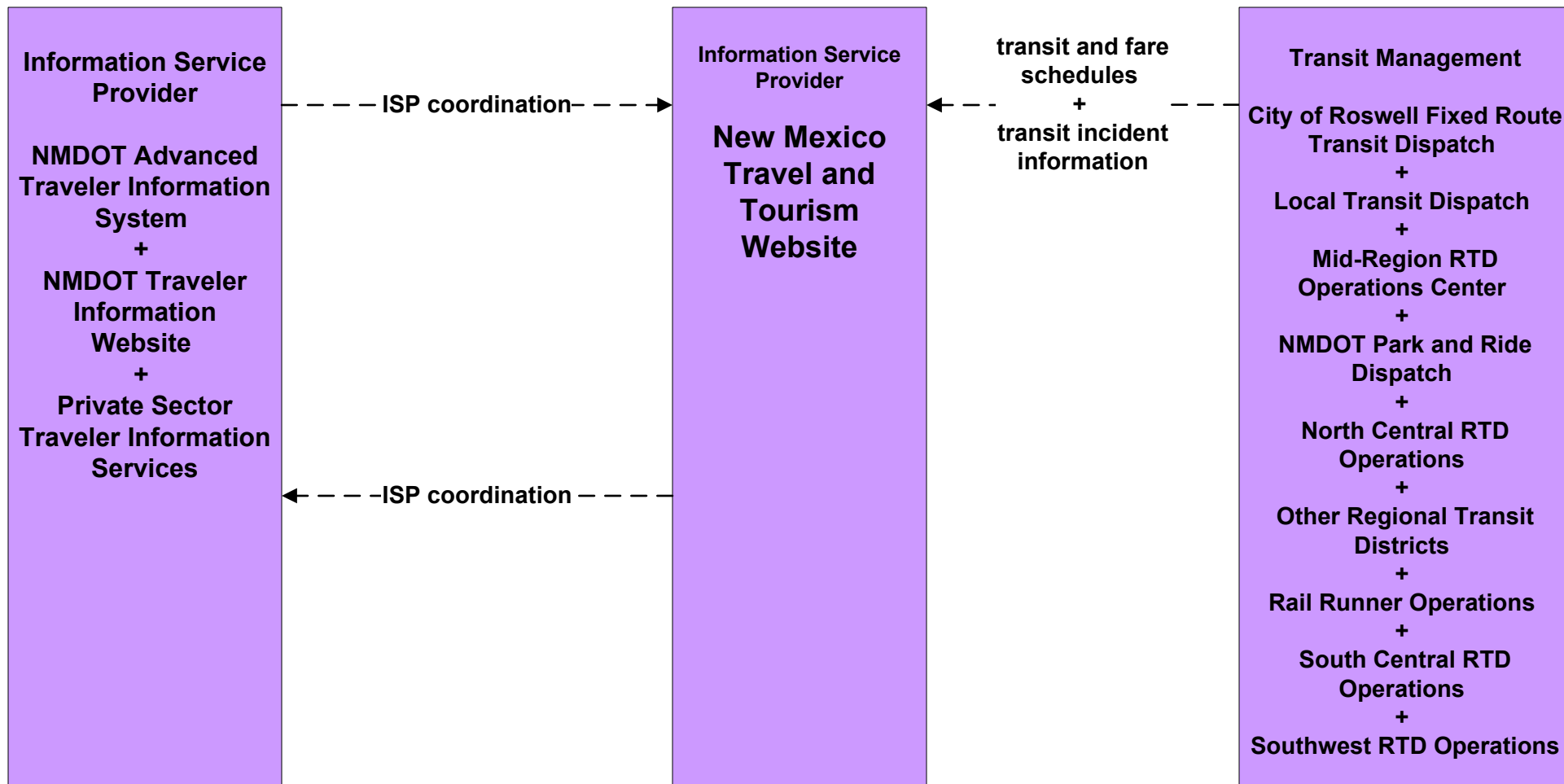
ATIS2 - Interactive Traveler Information NMDOT (1 of 2)



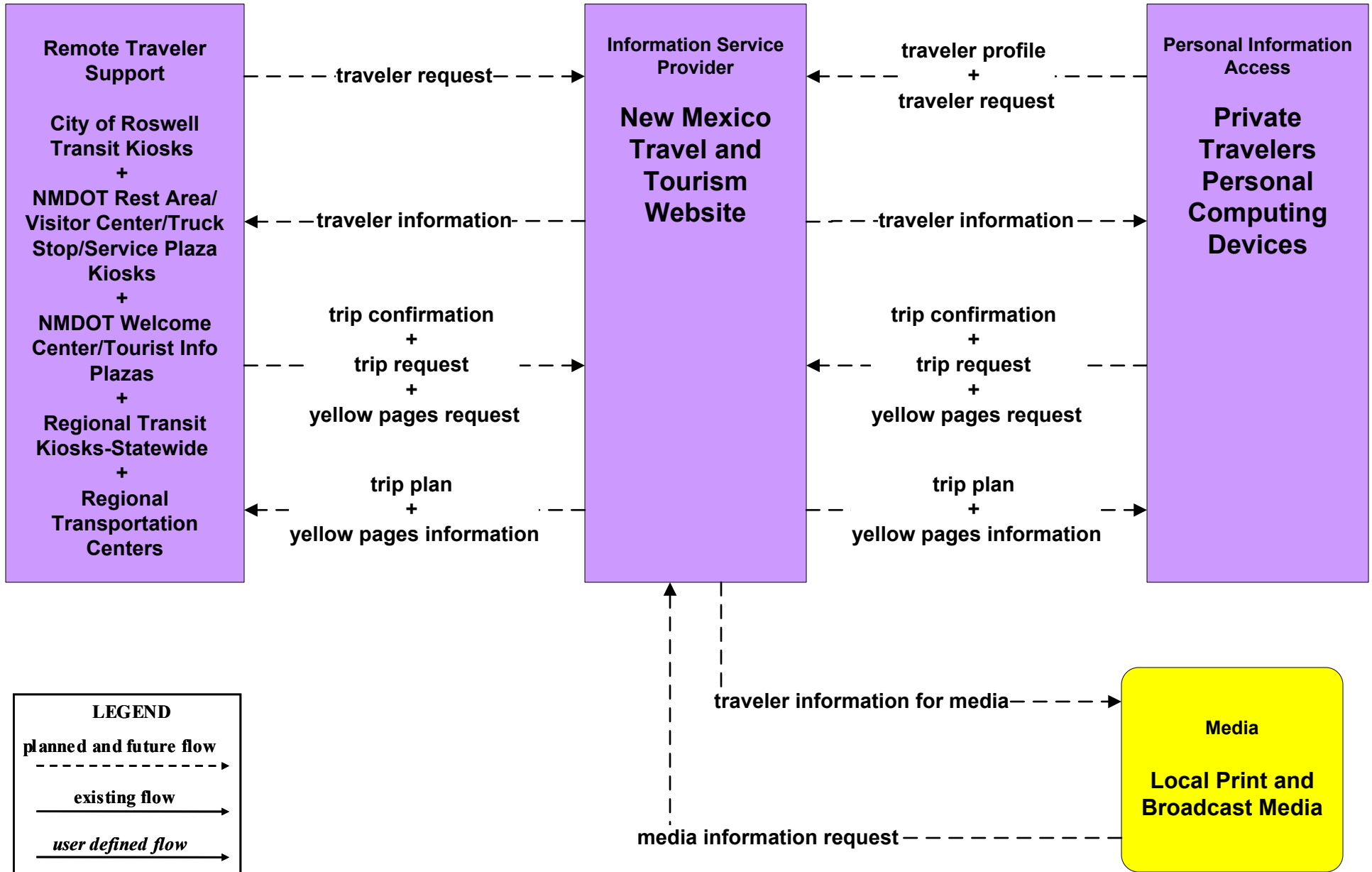
ATIS2 - Interactive Traveler Information **New Mexico Travel and Tourism (Inputs) (1 of 3)**



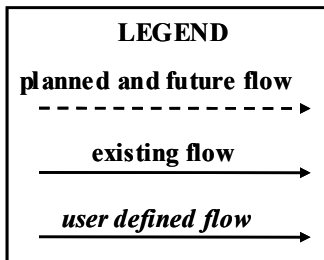
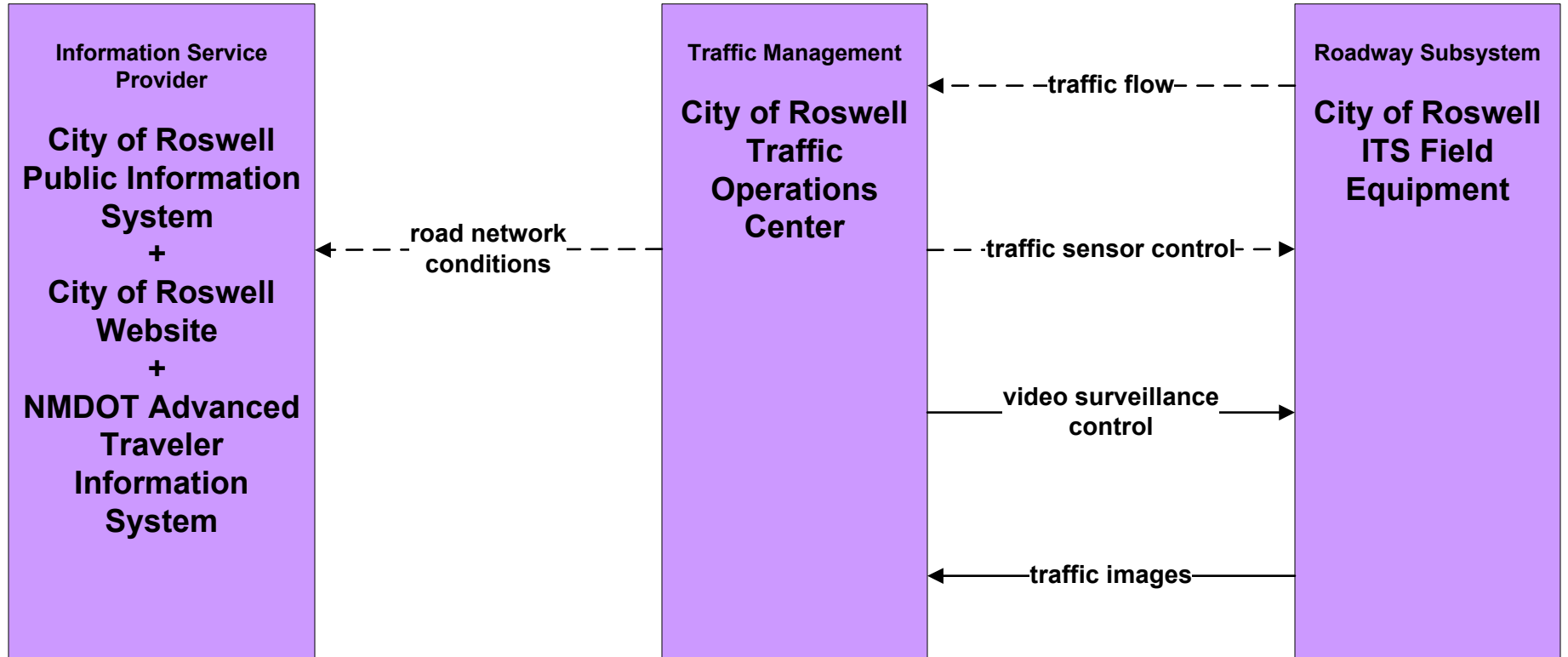
ATIS2 - Interactive Traveler Information New Mexico Travel and Tourism (Inputs) (2 of 3)



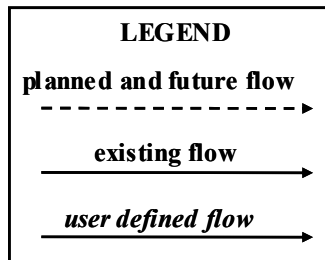
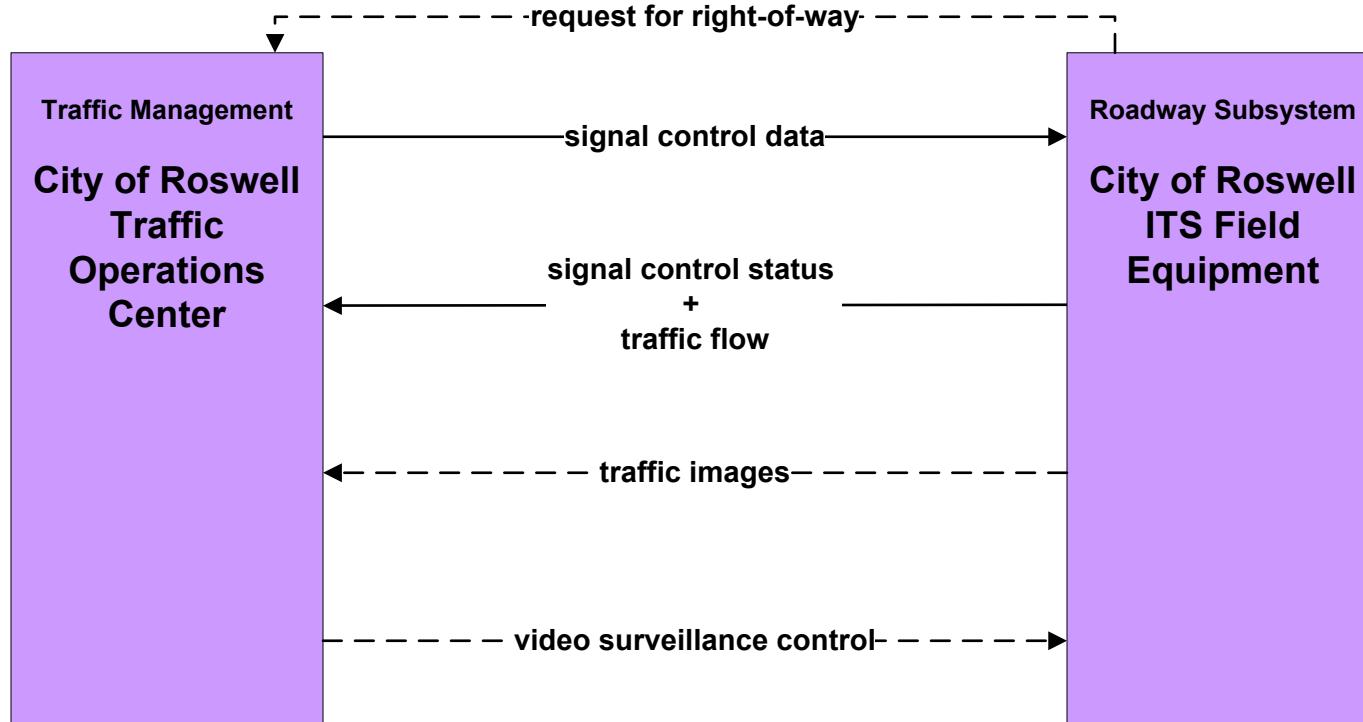
ATIS2 - Interactive Traveler Information **New Mexico Travel and Tourism (Outputs) (3 of 3)**



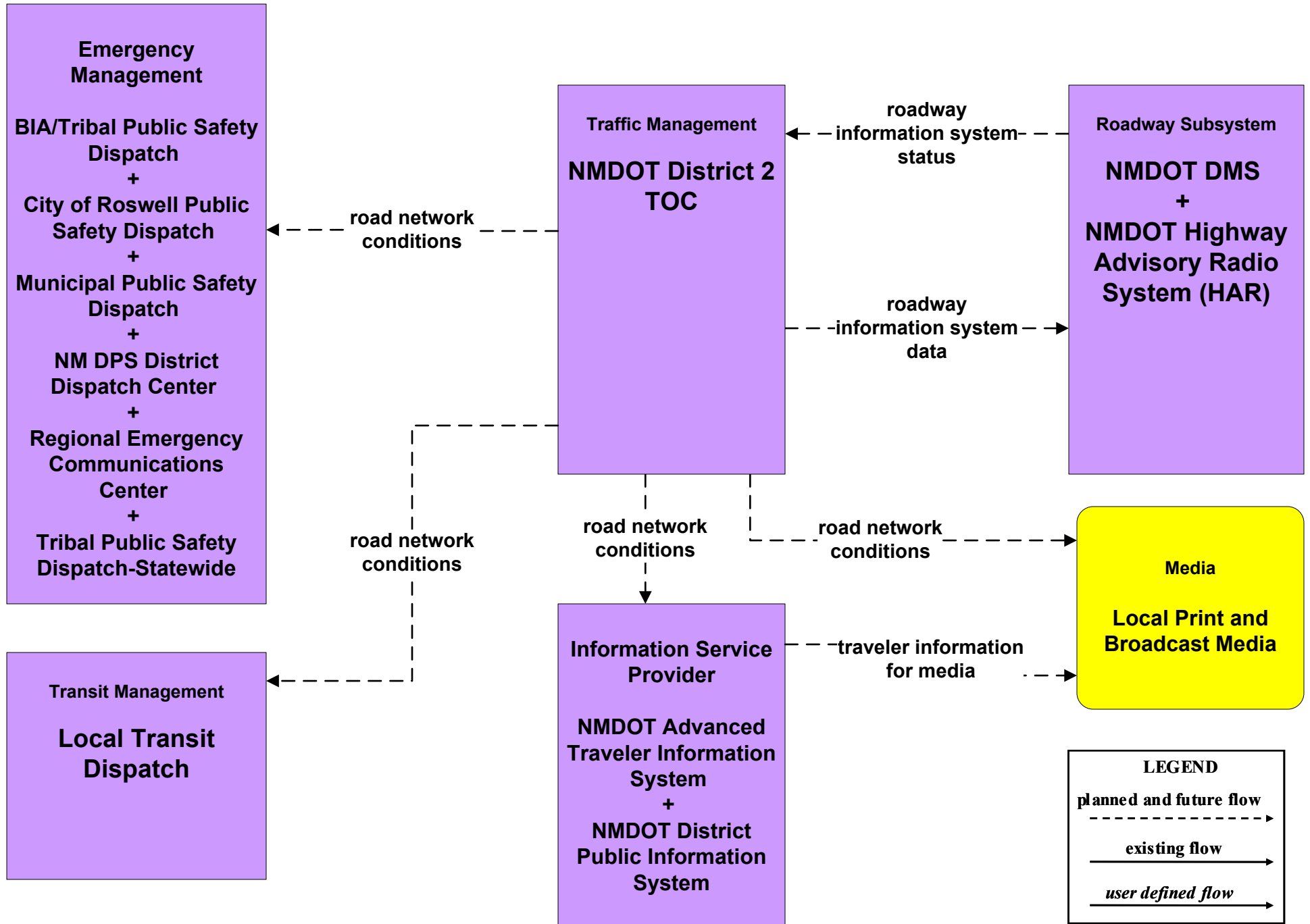
ATMS01 - Network Surveillance City of Roswell



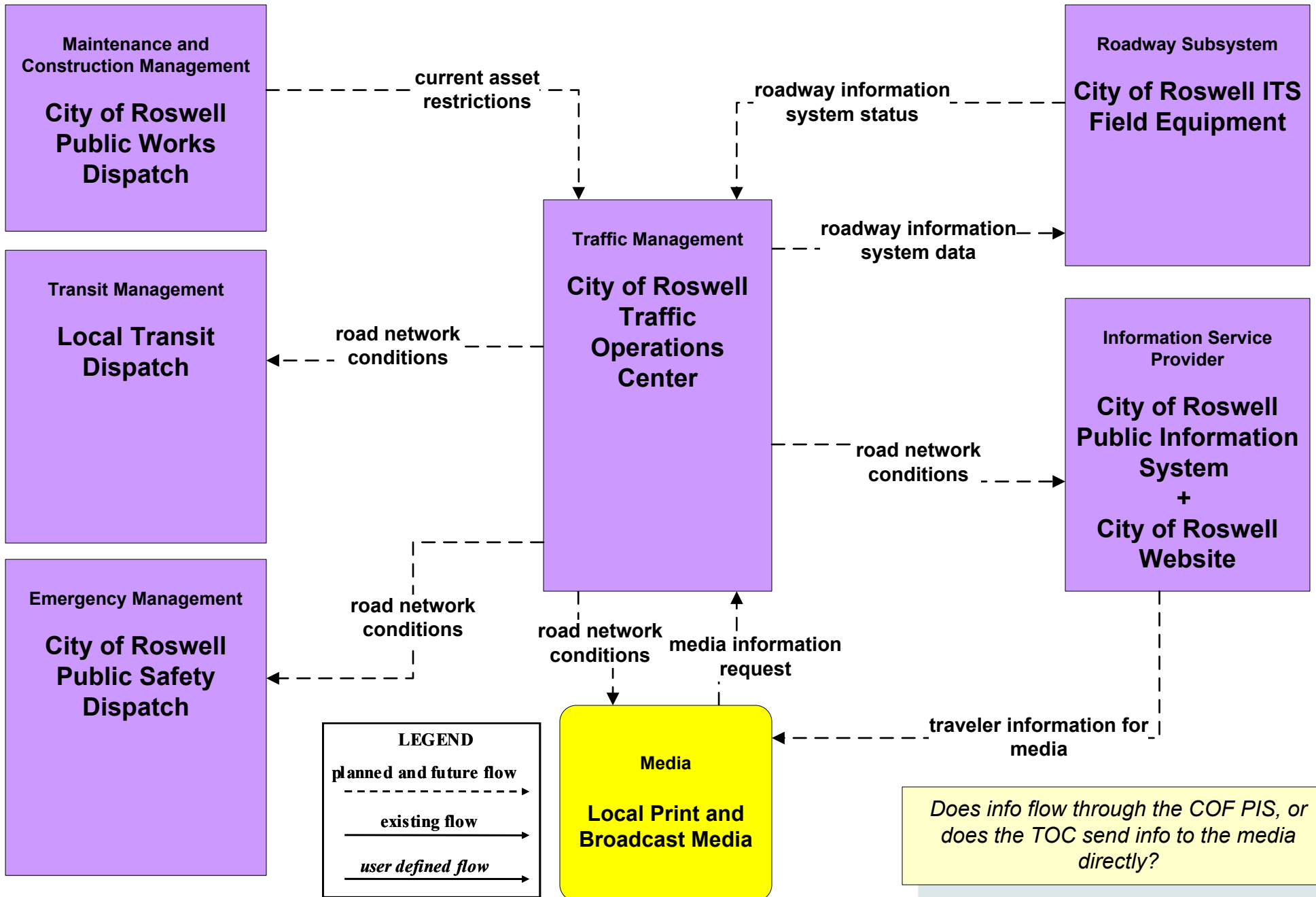
ATMS03 - Surface Street Control City of Roswell



ATMS06 - Traffic Information Dissemination NMDOT District 2 TOC

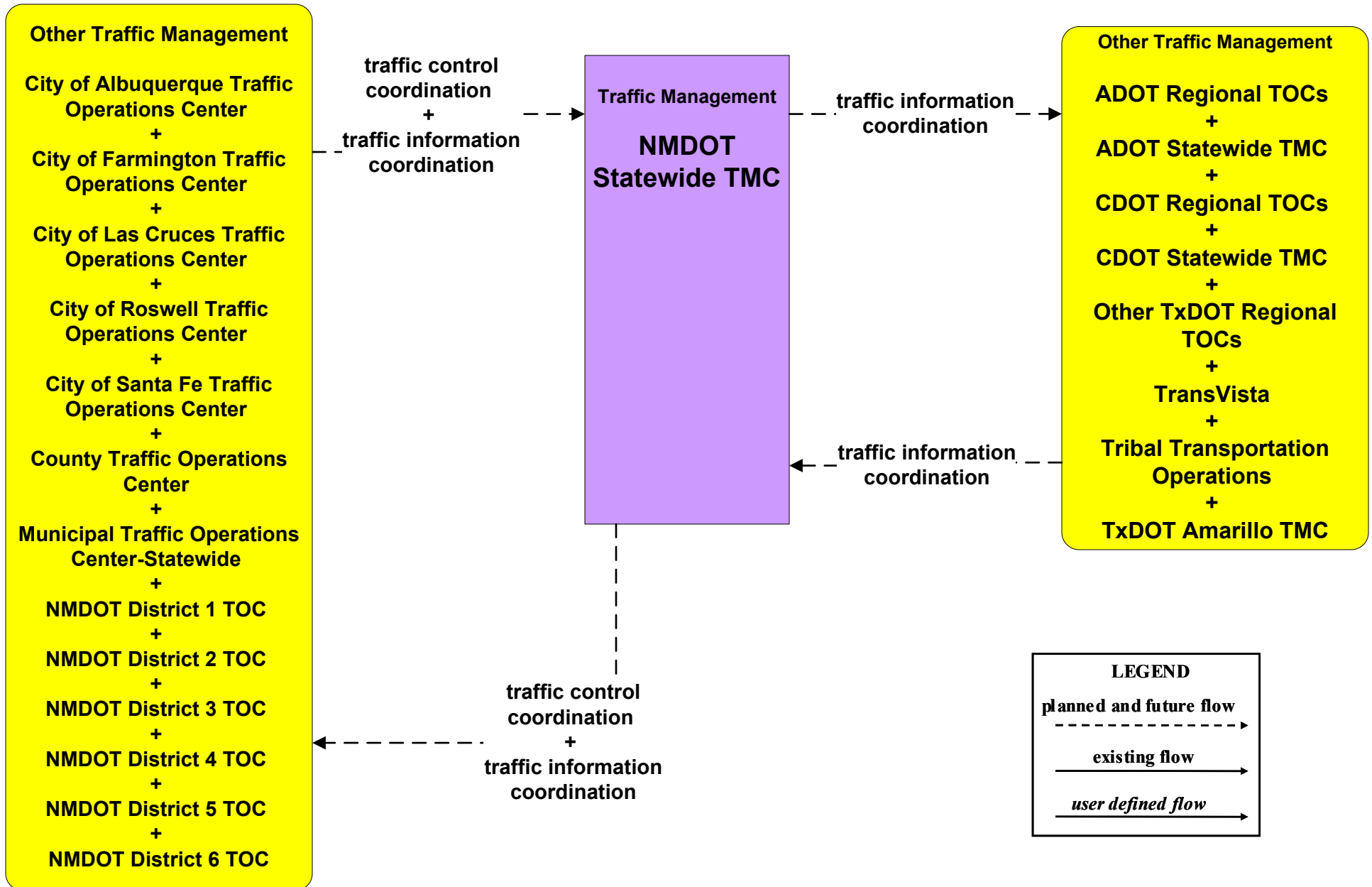


ATMS06 - Traffic Information Dissemination City of Roswell

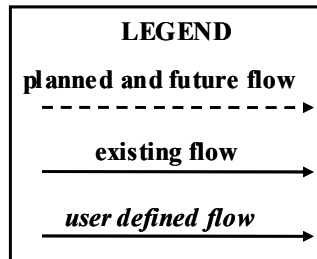
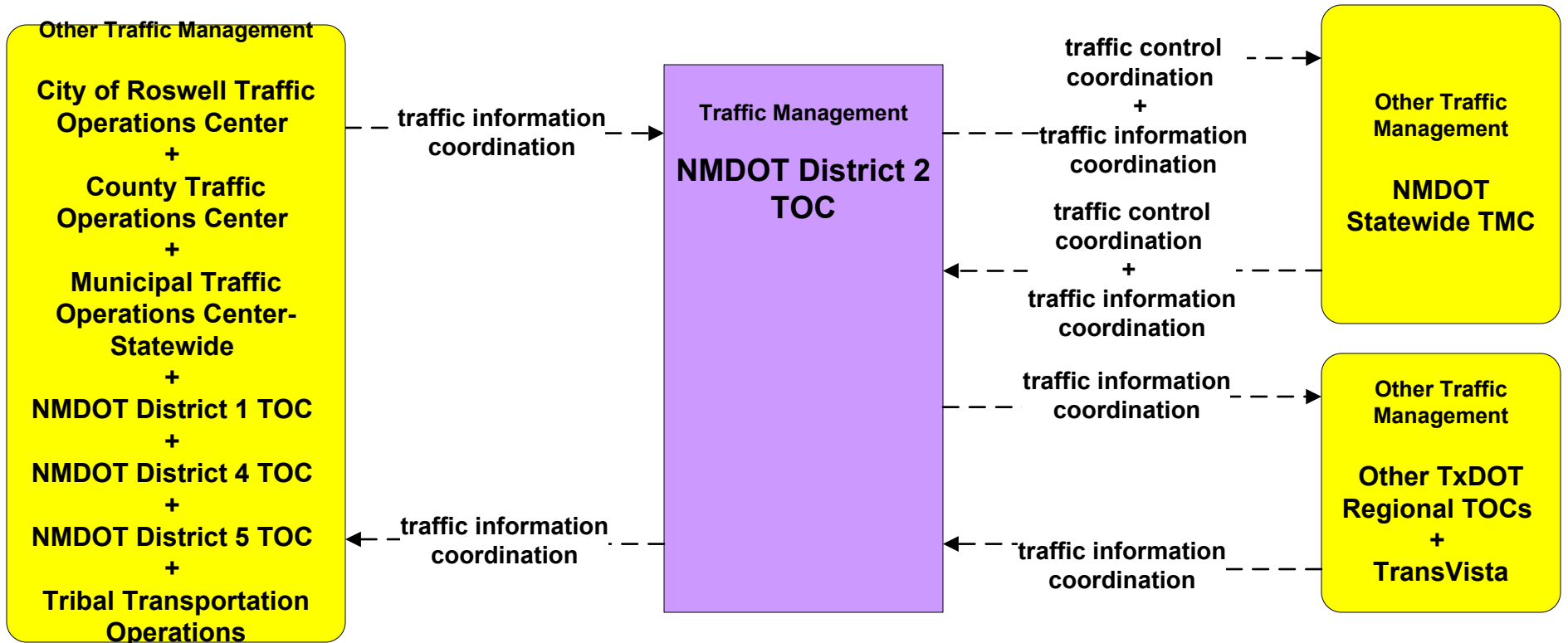


ATMS07 - Regional Traffic Control

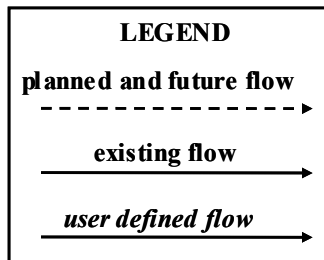
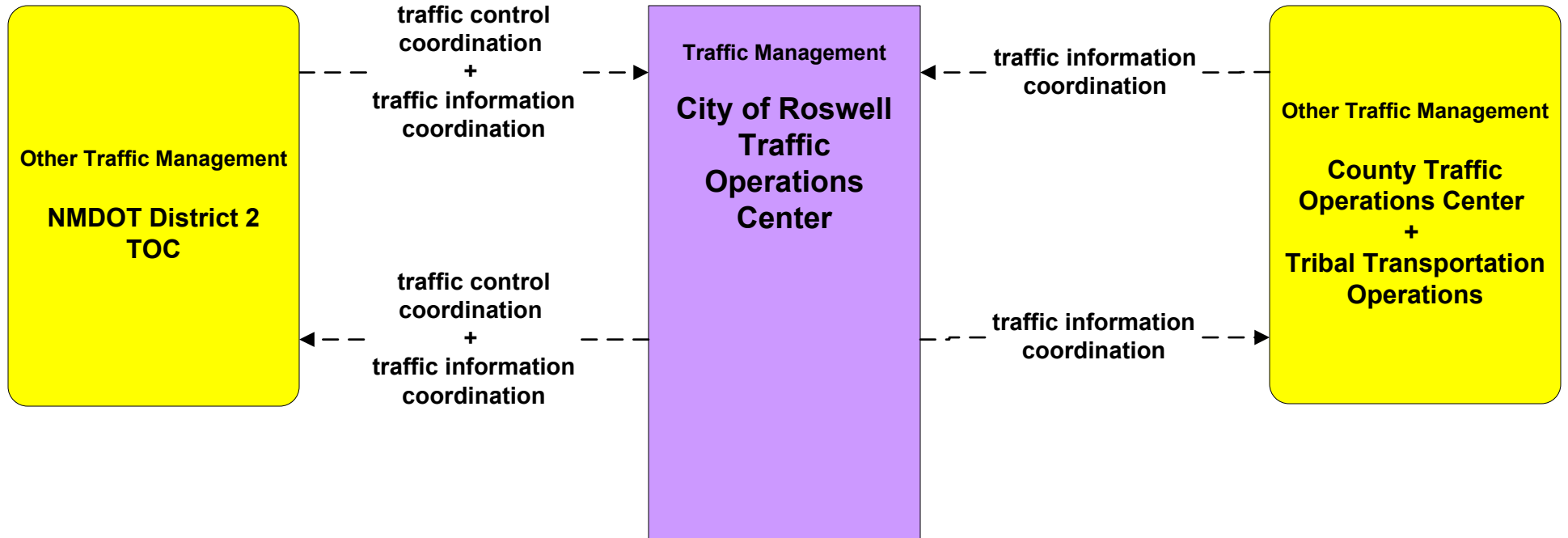
NMDOT Statewide TMC



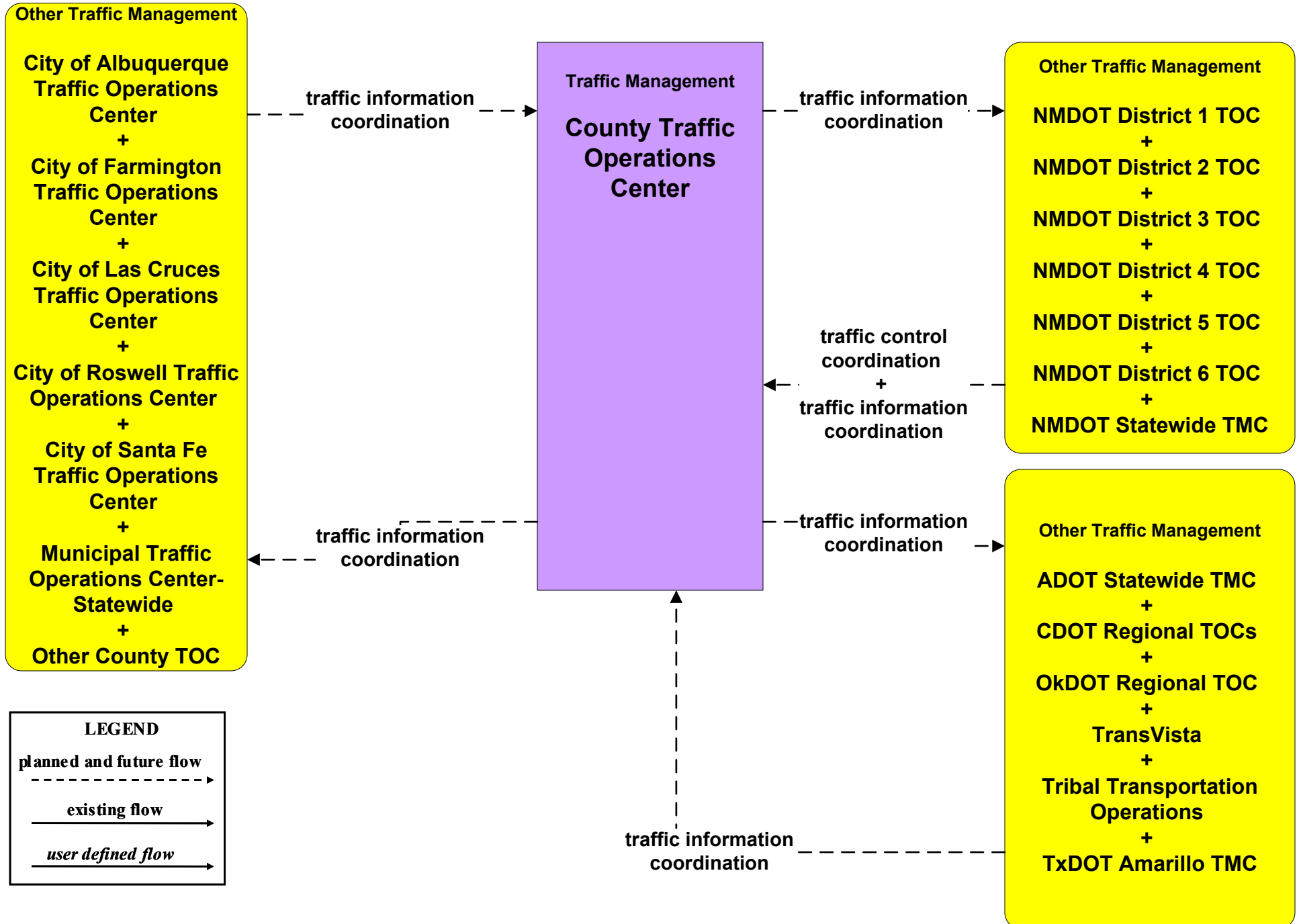
ATMS07 - Regional Traffic Control NMDOT District 2 TOC



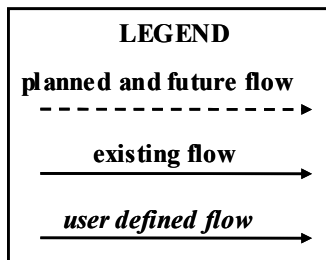
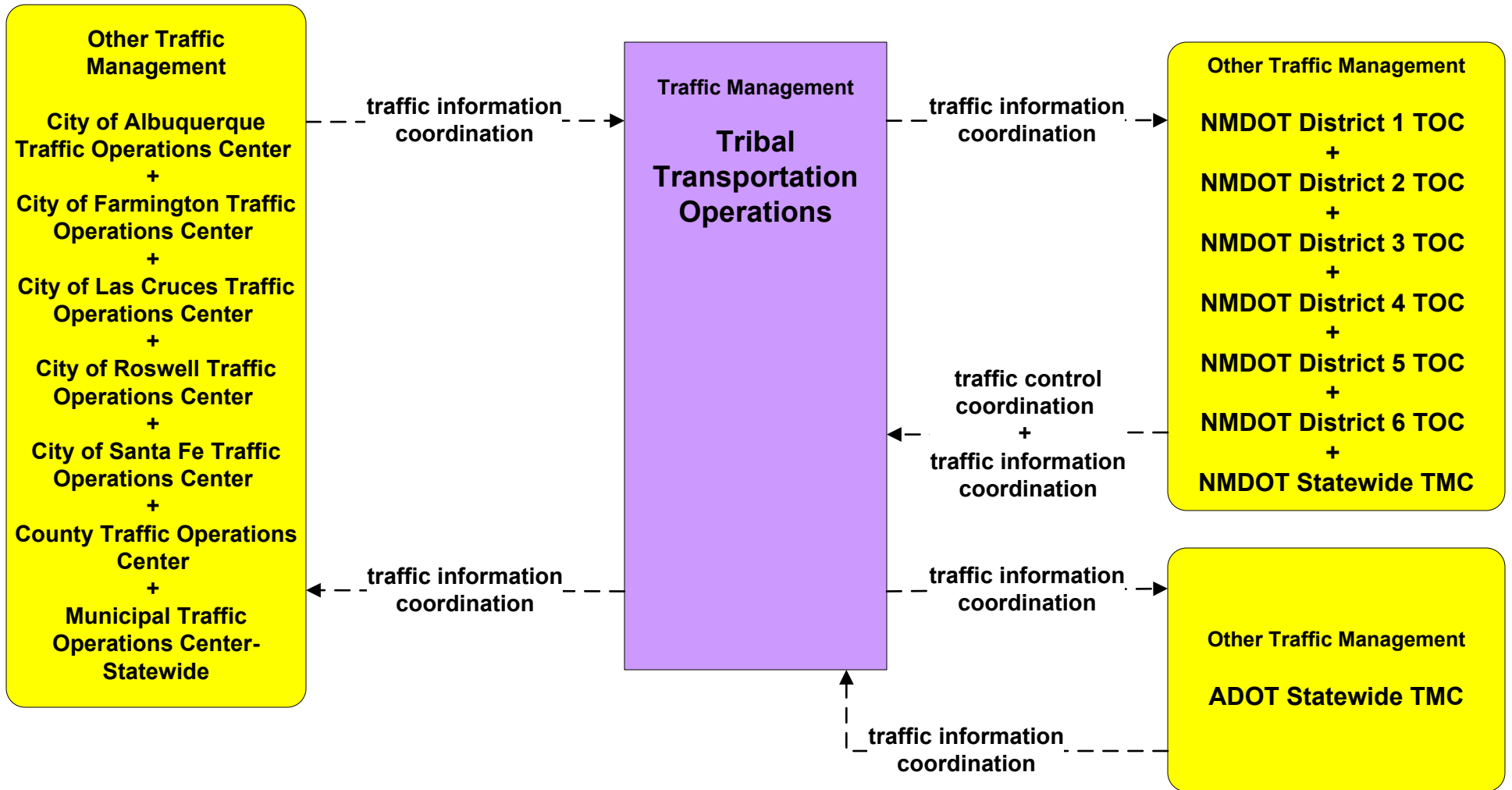
ATMS07 - Regional Traffic Control City of Roswell



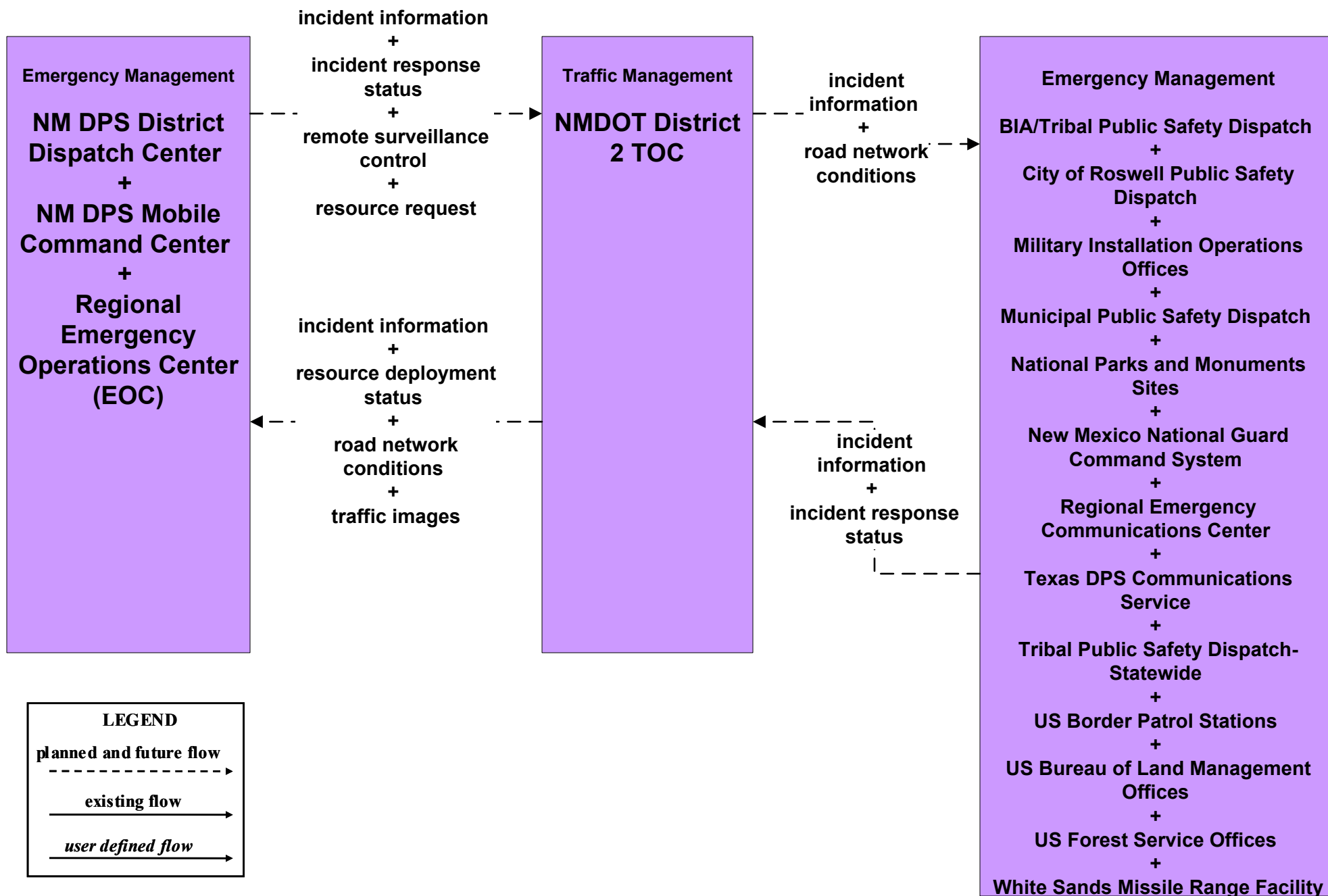
ATMS07 - Regional Traffic Control Counties



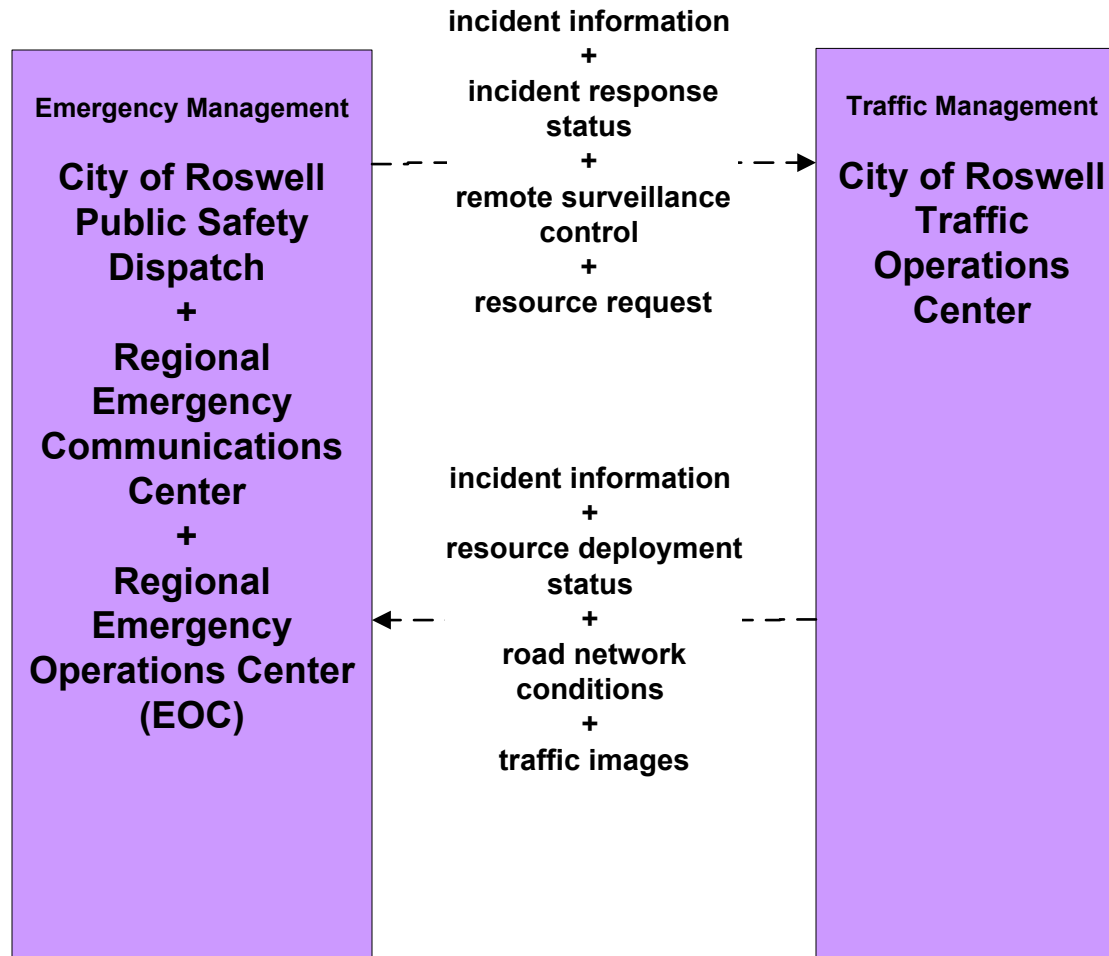
ATMS07 - Regional Traffic Control Tribal



ATMS08 - Incident Management NMDOT District 2 (TM to EM)



ATMS08 - Incident Management City of Roswell (TM to EM)



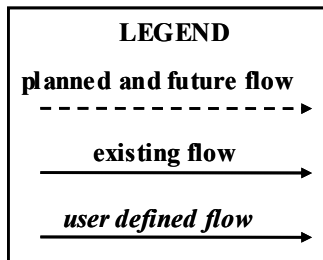
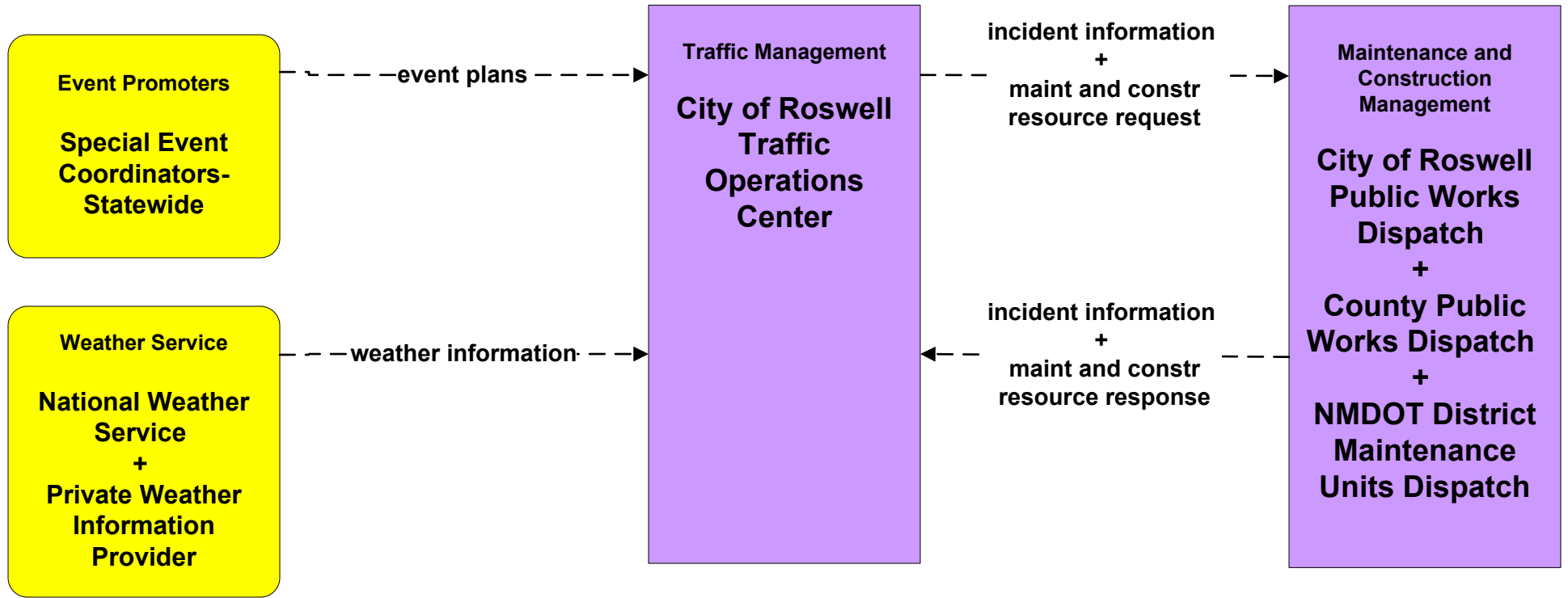
LEGEND

planned and future flow
----->

existing flow
—————>

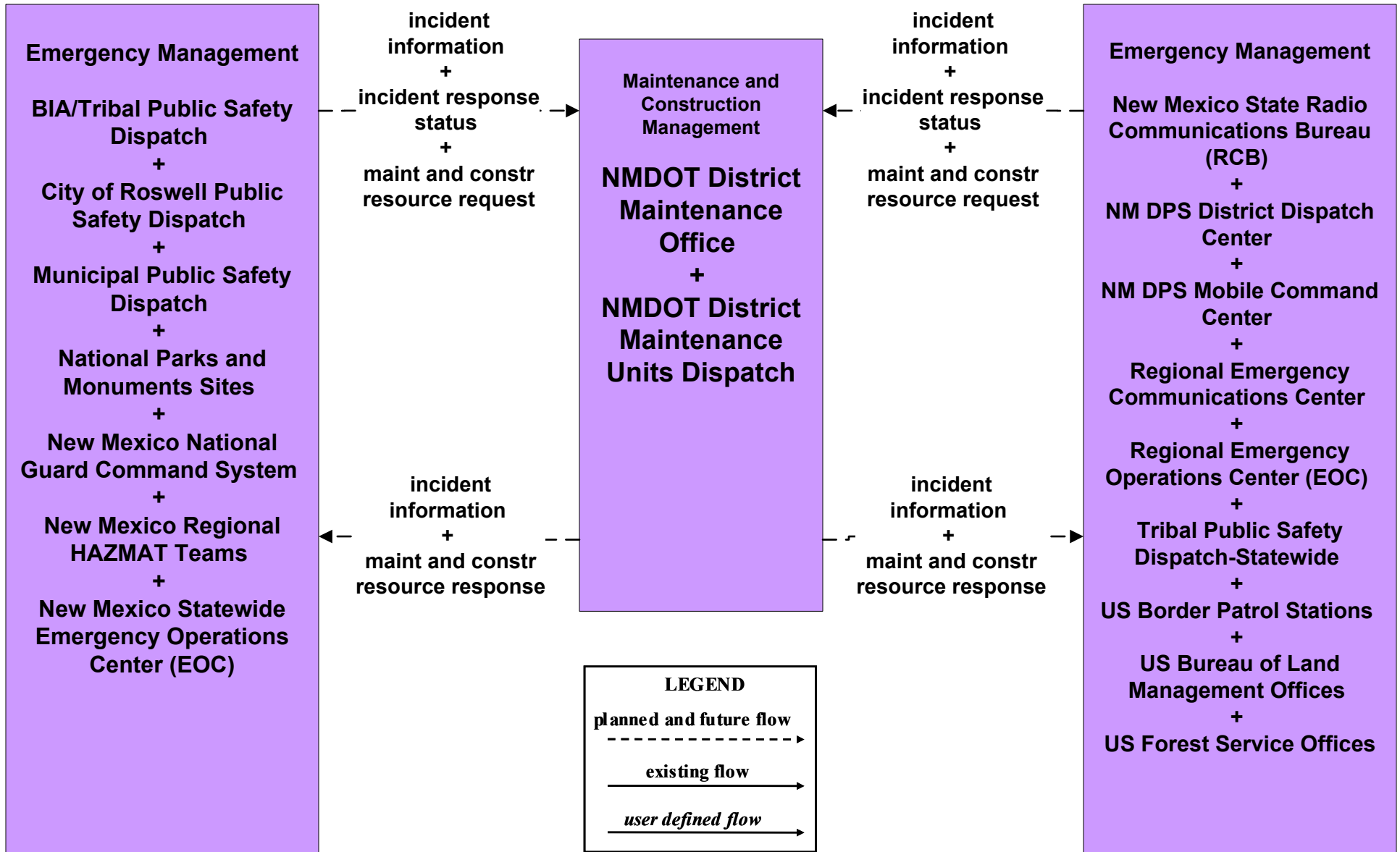
user defined flow
—————>

**ATMS08 - Incident Management
City of Roswell (TM to MCM)**

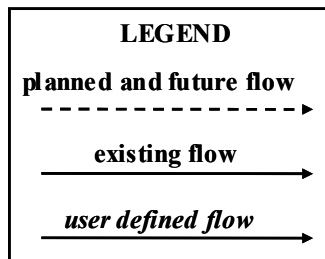
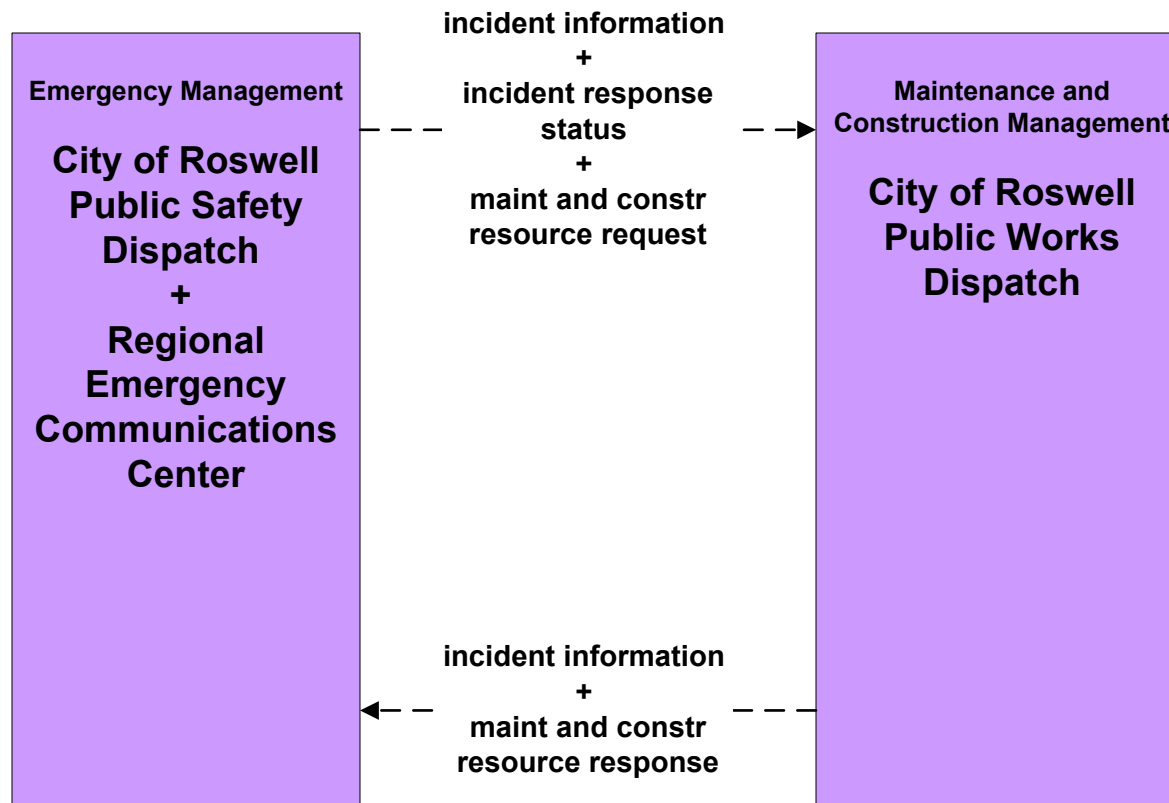


ATMS08 - Incident Management

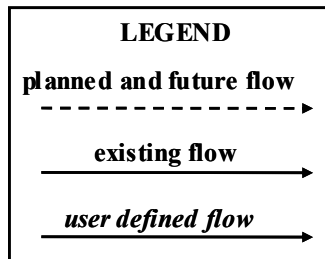
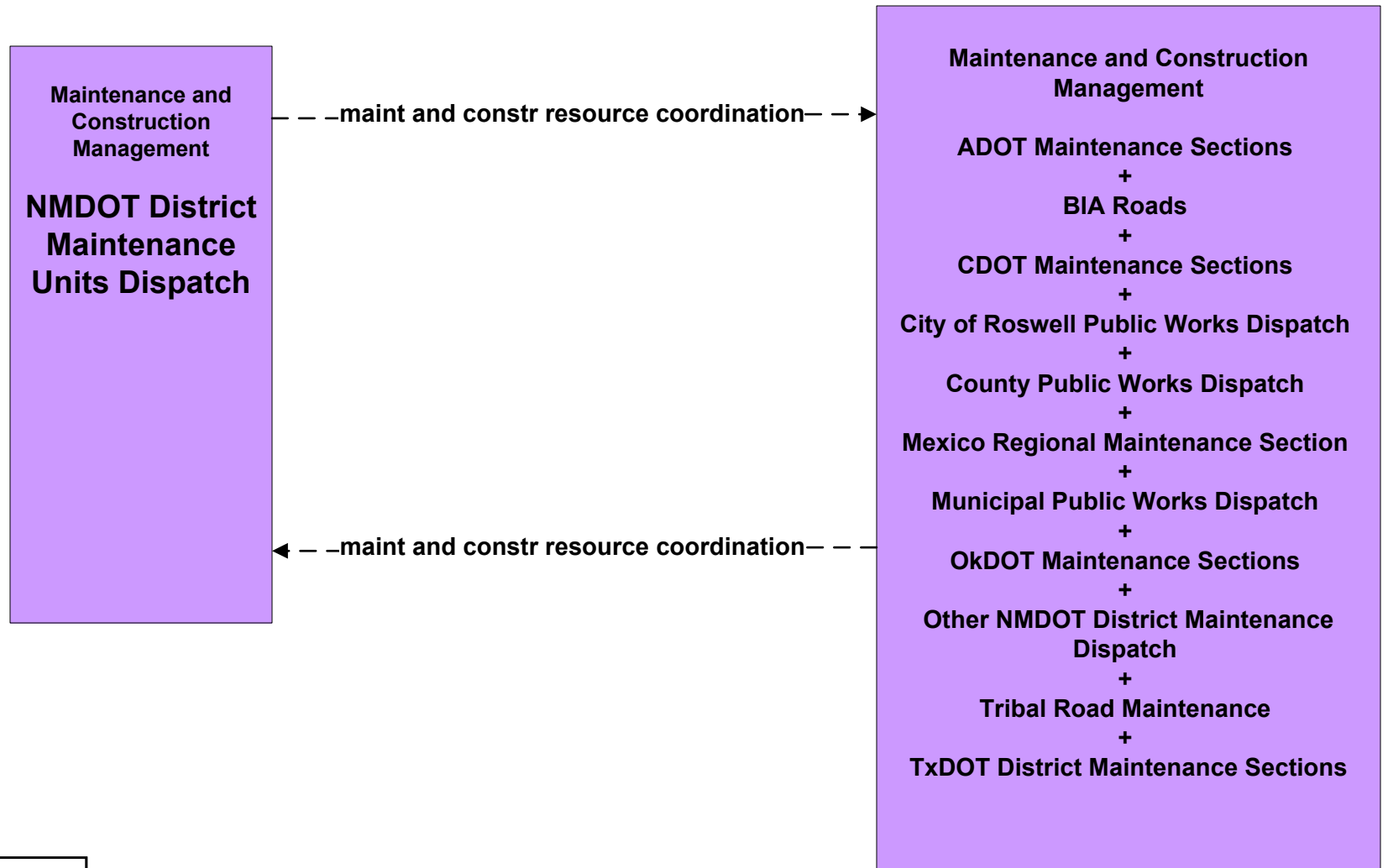
NMDOT District Maintenance (EM to MCM)



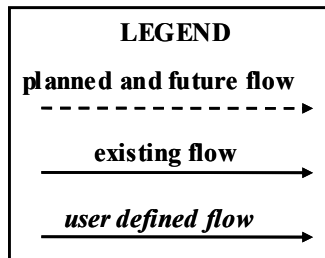
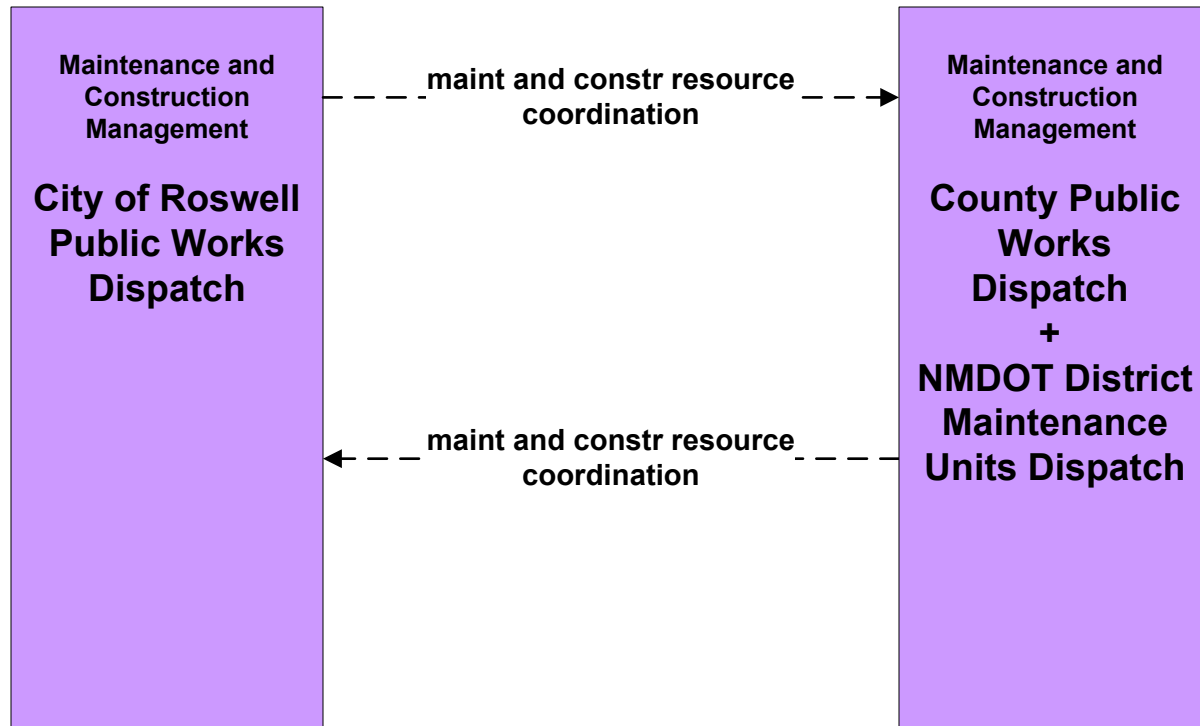
ATMS08 - Incident Management City of Roswell (EM to MCM)



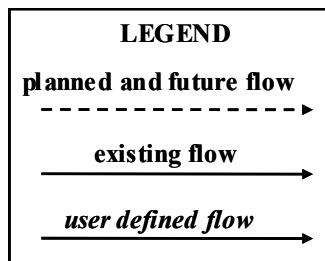
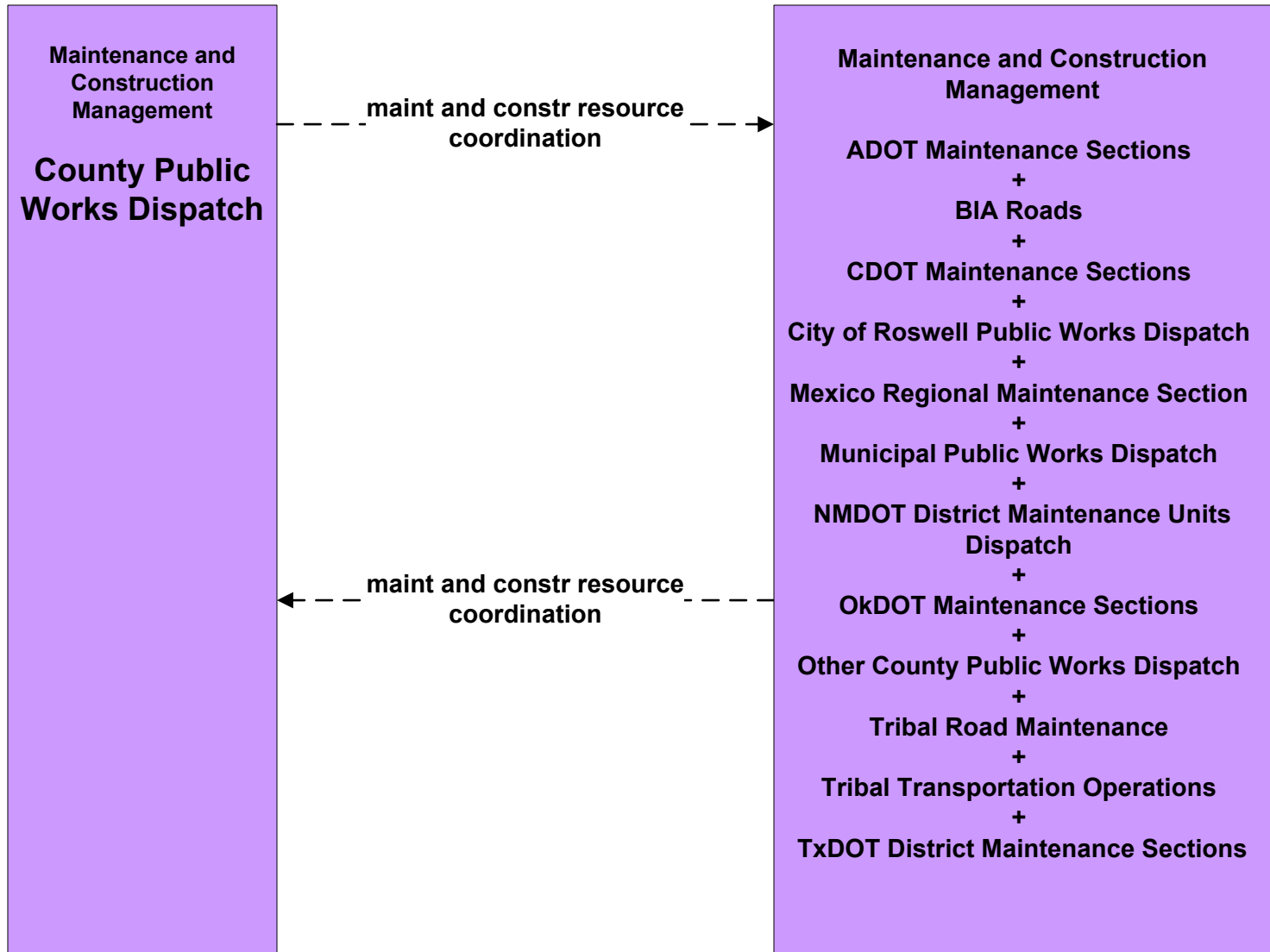
**ATMS08 - Incident Management
NMDOT District Maintenance (MCM to MCM)**



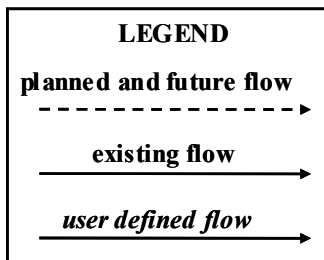
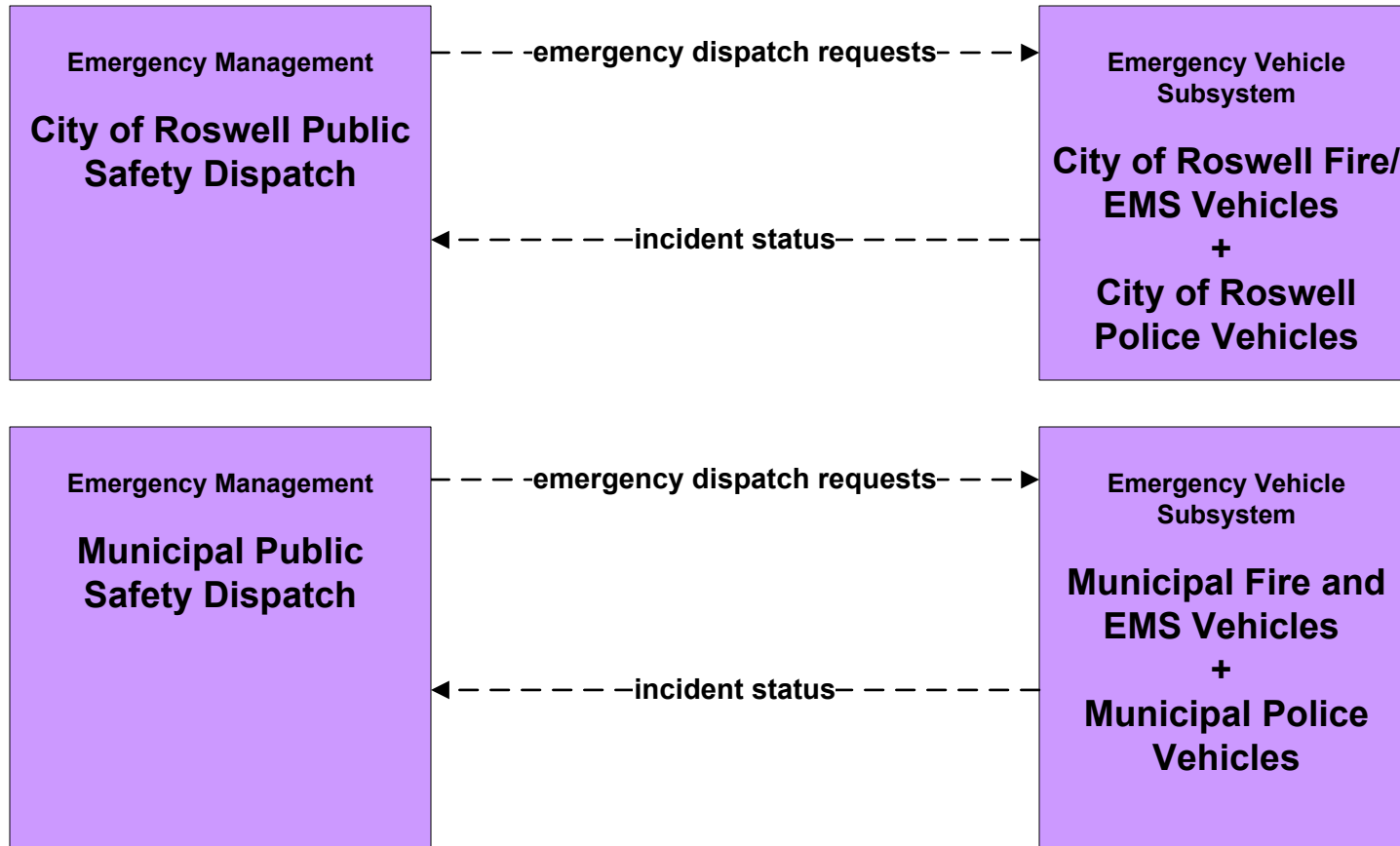
**ATMS08 - Incident Management
City of Roswell (MCM to MCM)**



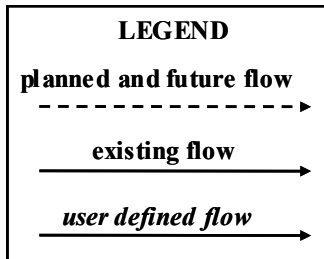
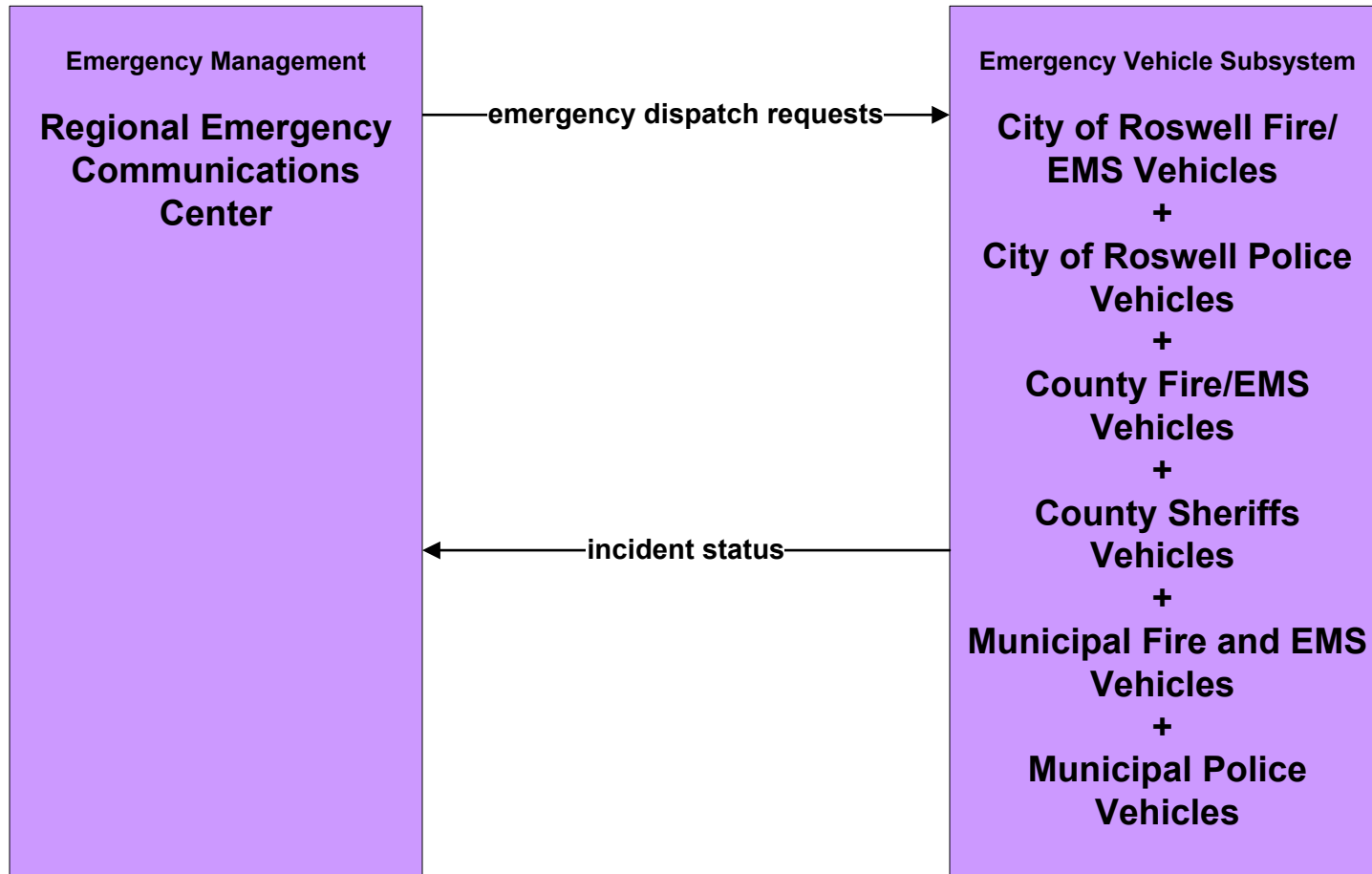
ATMS08 - Incident Management County (MCM to MCM)



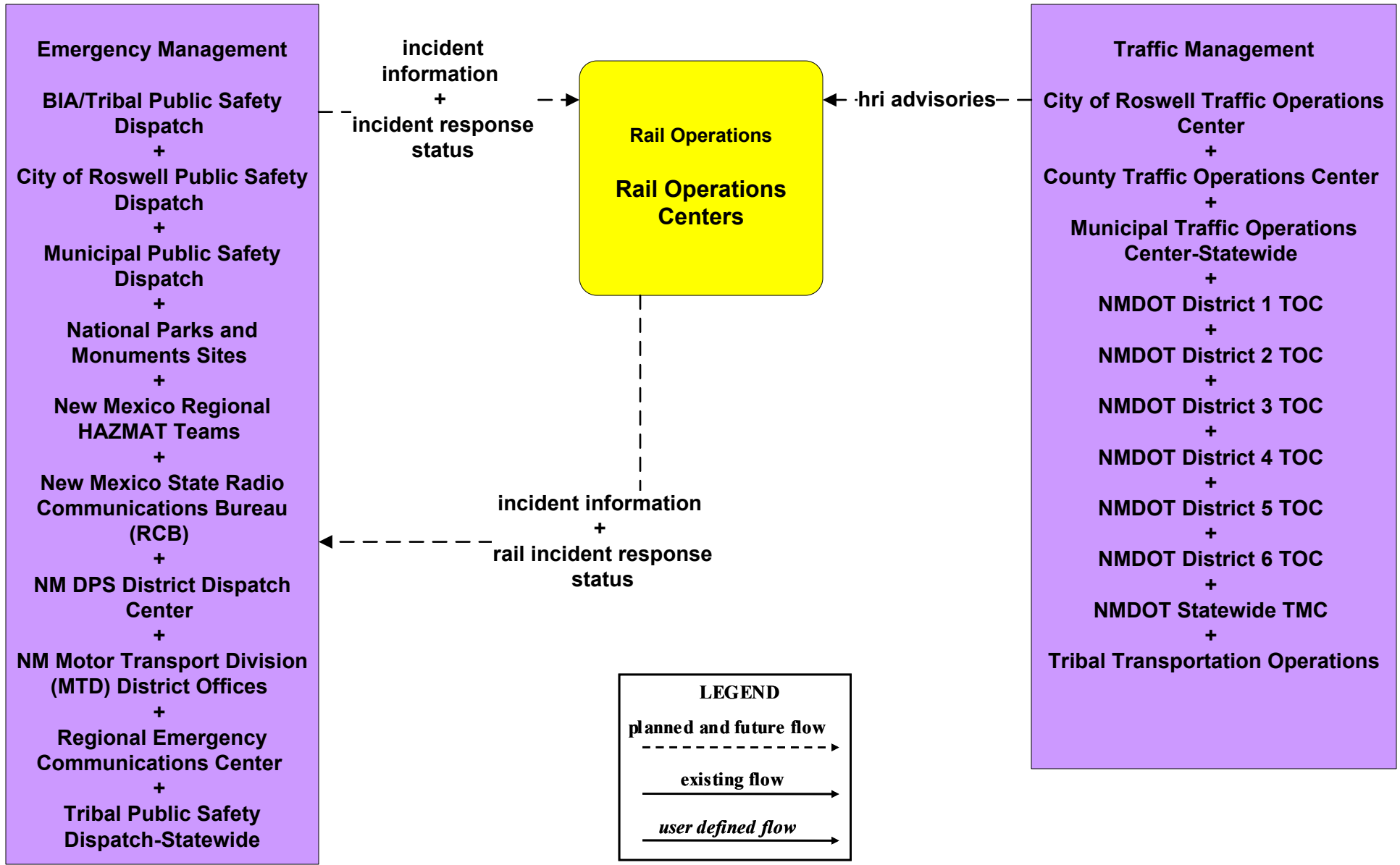
ATMS08 - Incident Management Municipalities (EM to EVS)



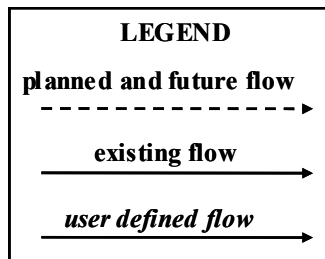
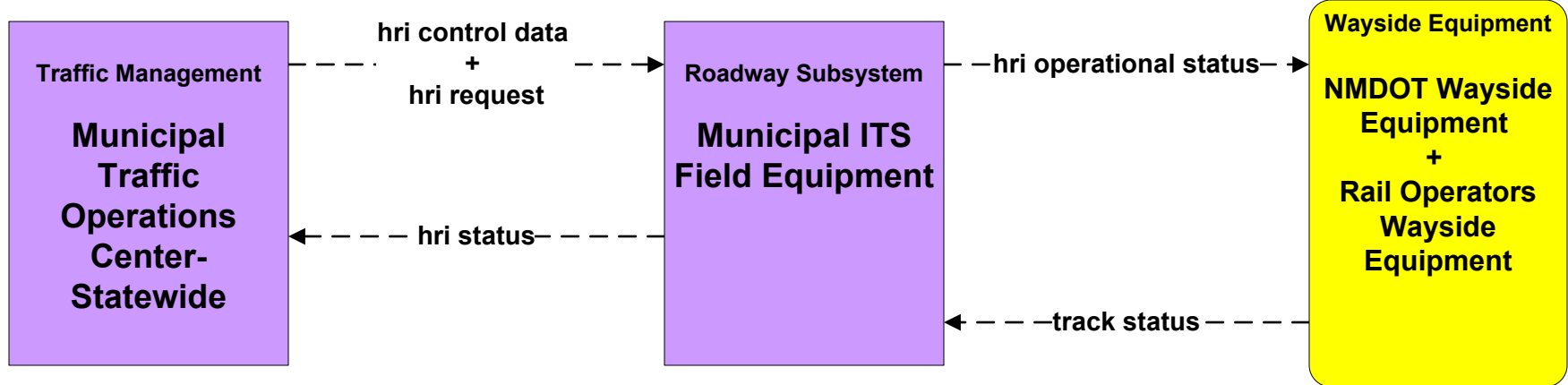
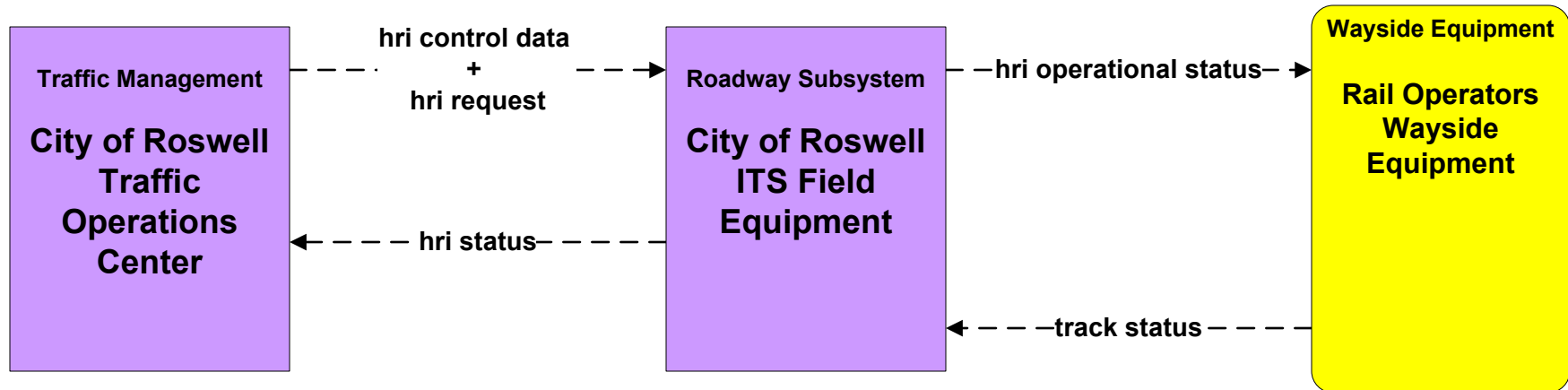
ATMS08 - Incident Management RECC (EM to EVS)



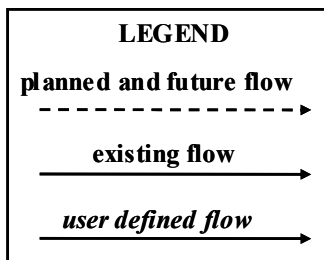
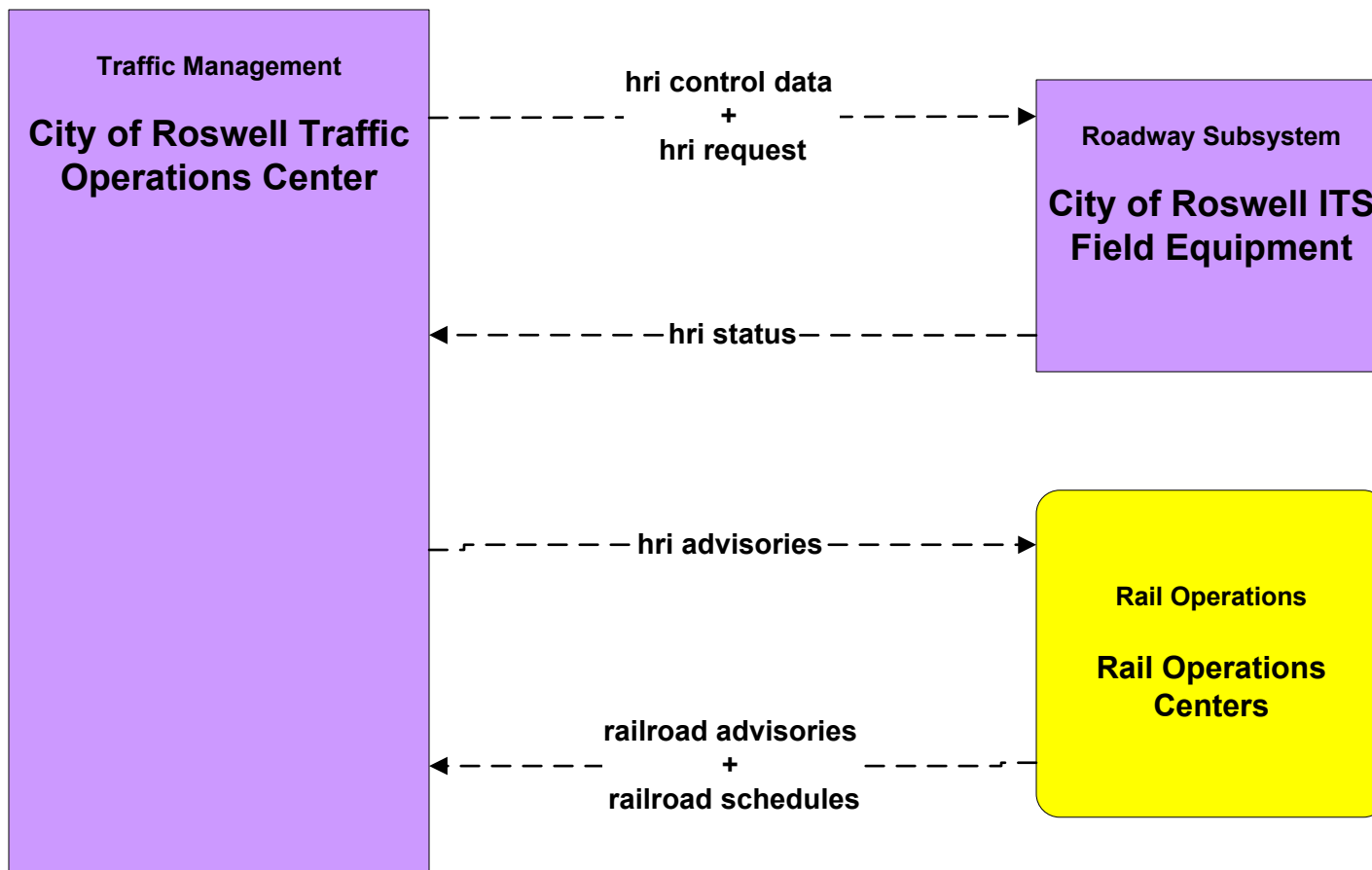
ATMS08 - Incident Management Rail Operations Coordination



ATMS13 - Standard Railroad Crossing Municipalities

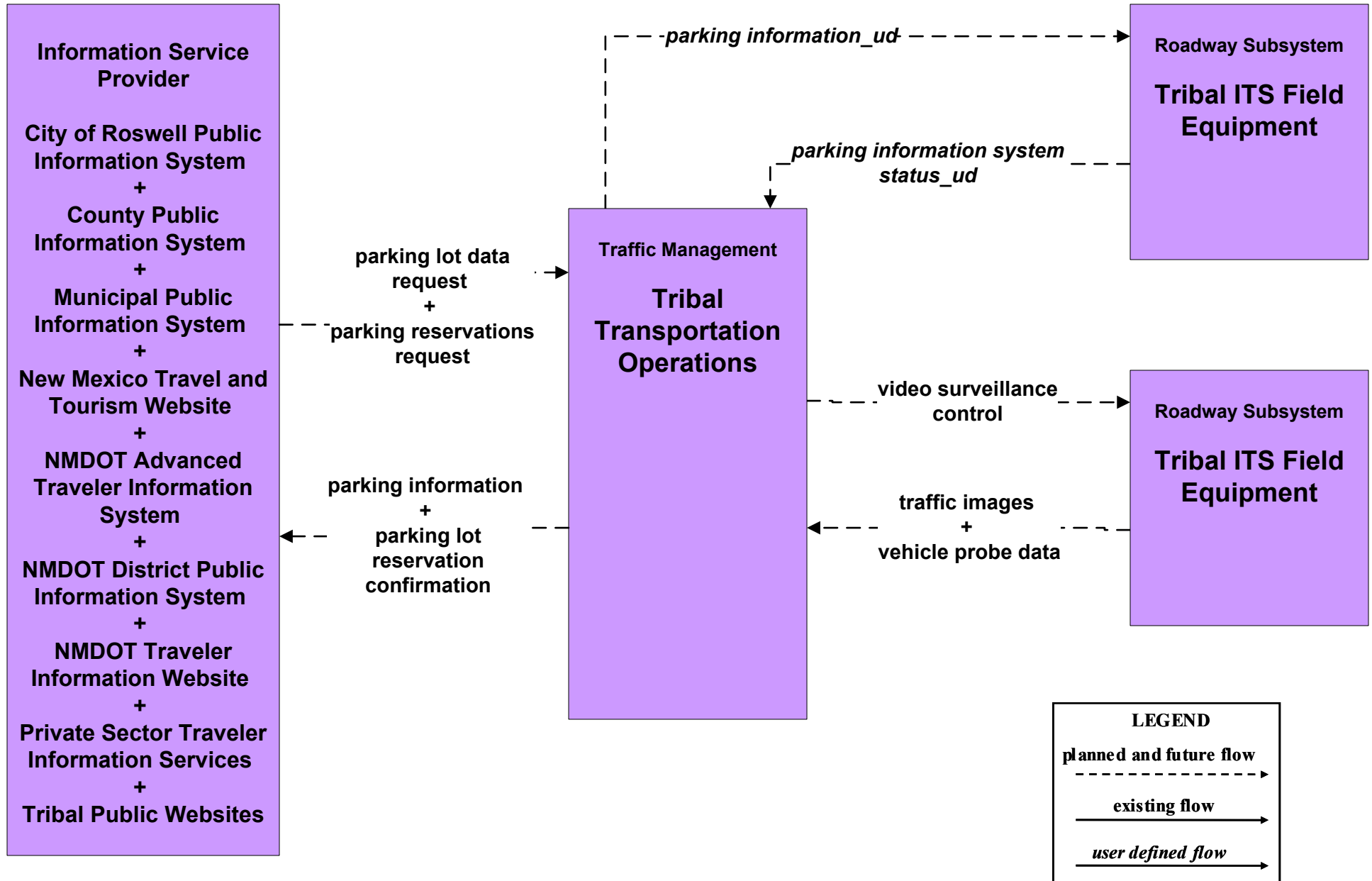


ATMS15 - Railroad Operations Coordination City of Roswell



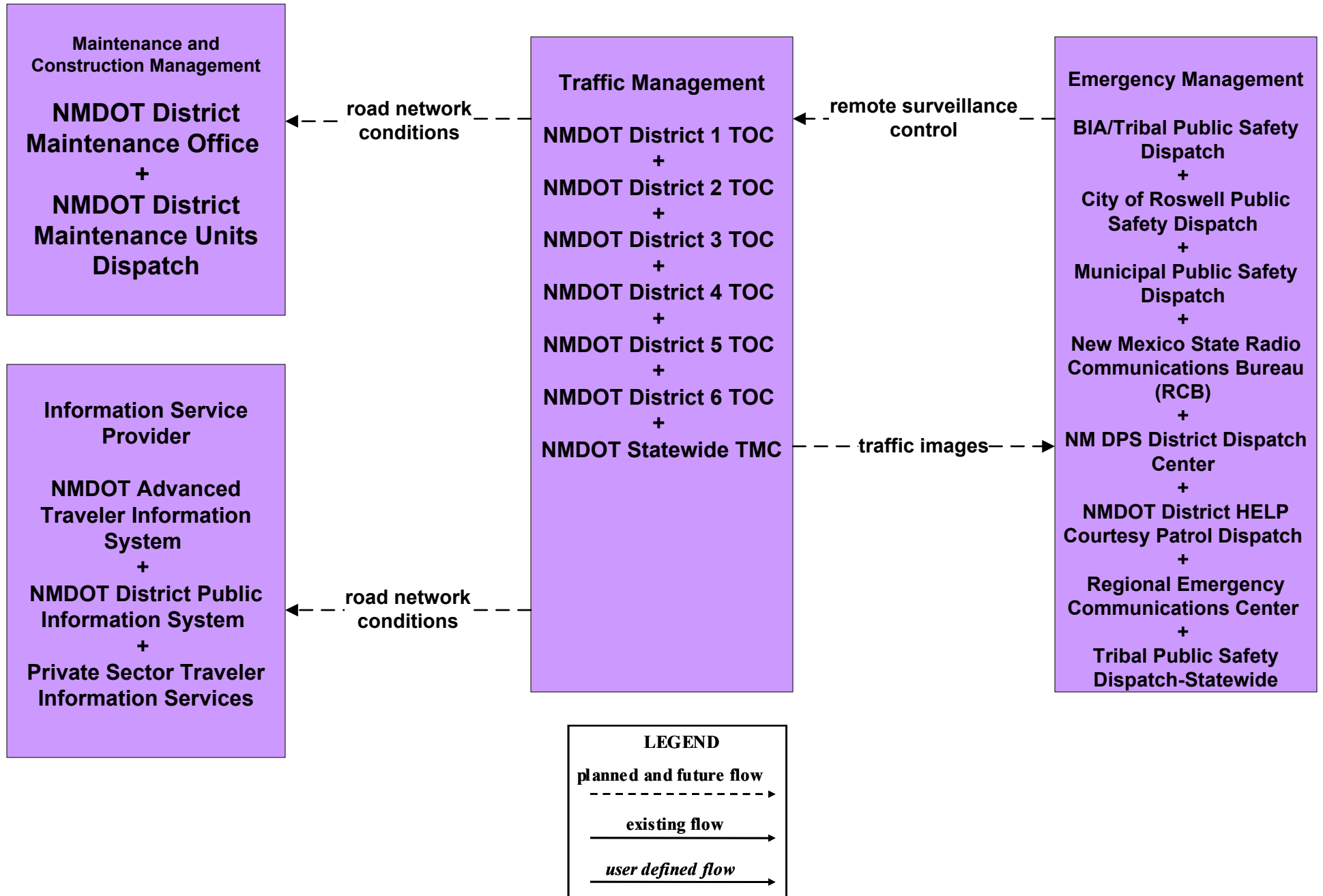
ATMS16 - Parking Facility Management

Tribal Government

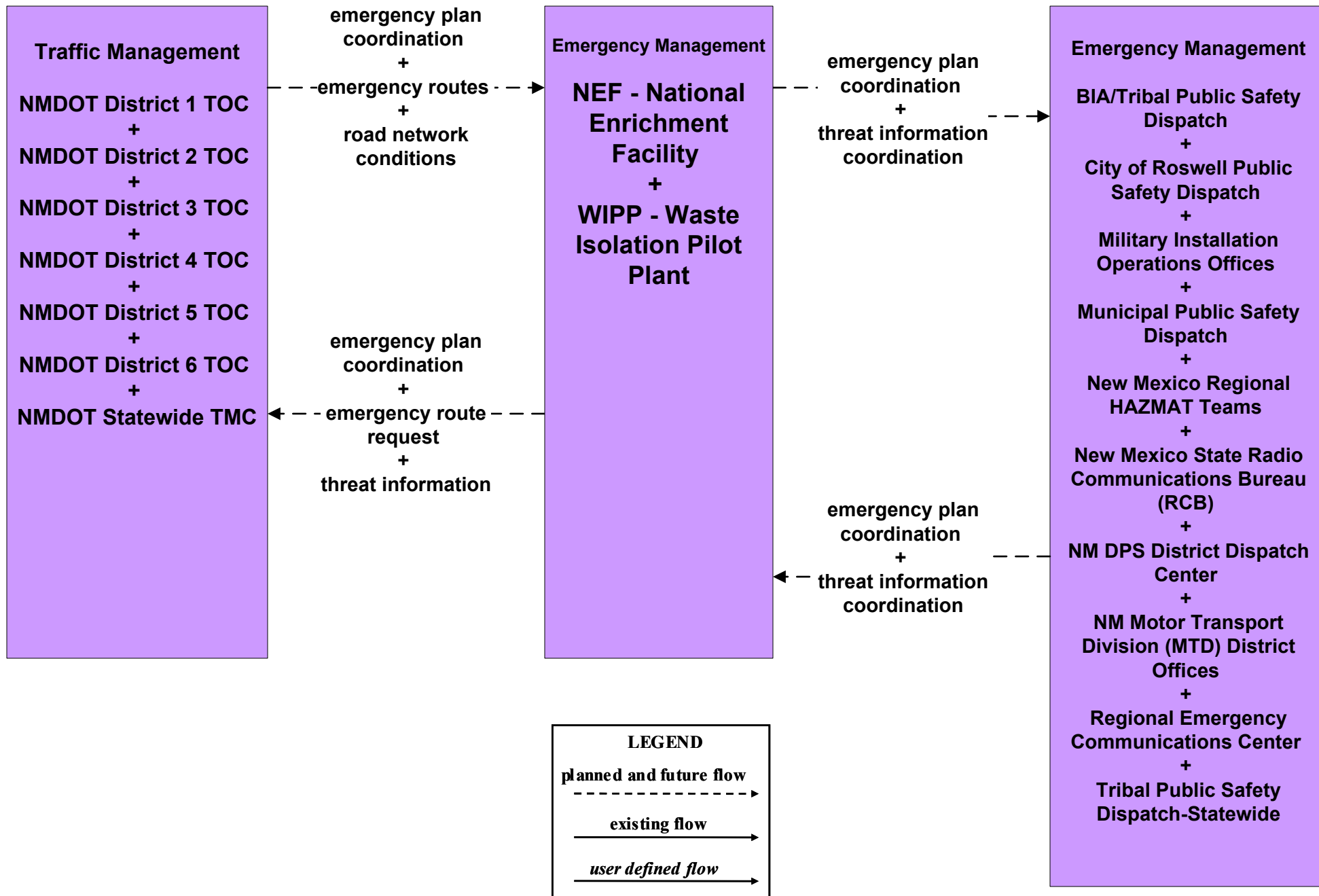


ATMS21 - Roadway Closure Management

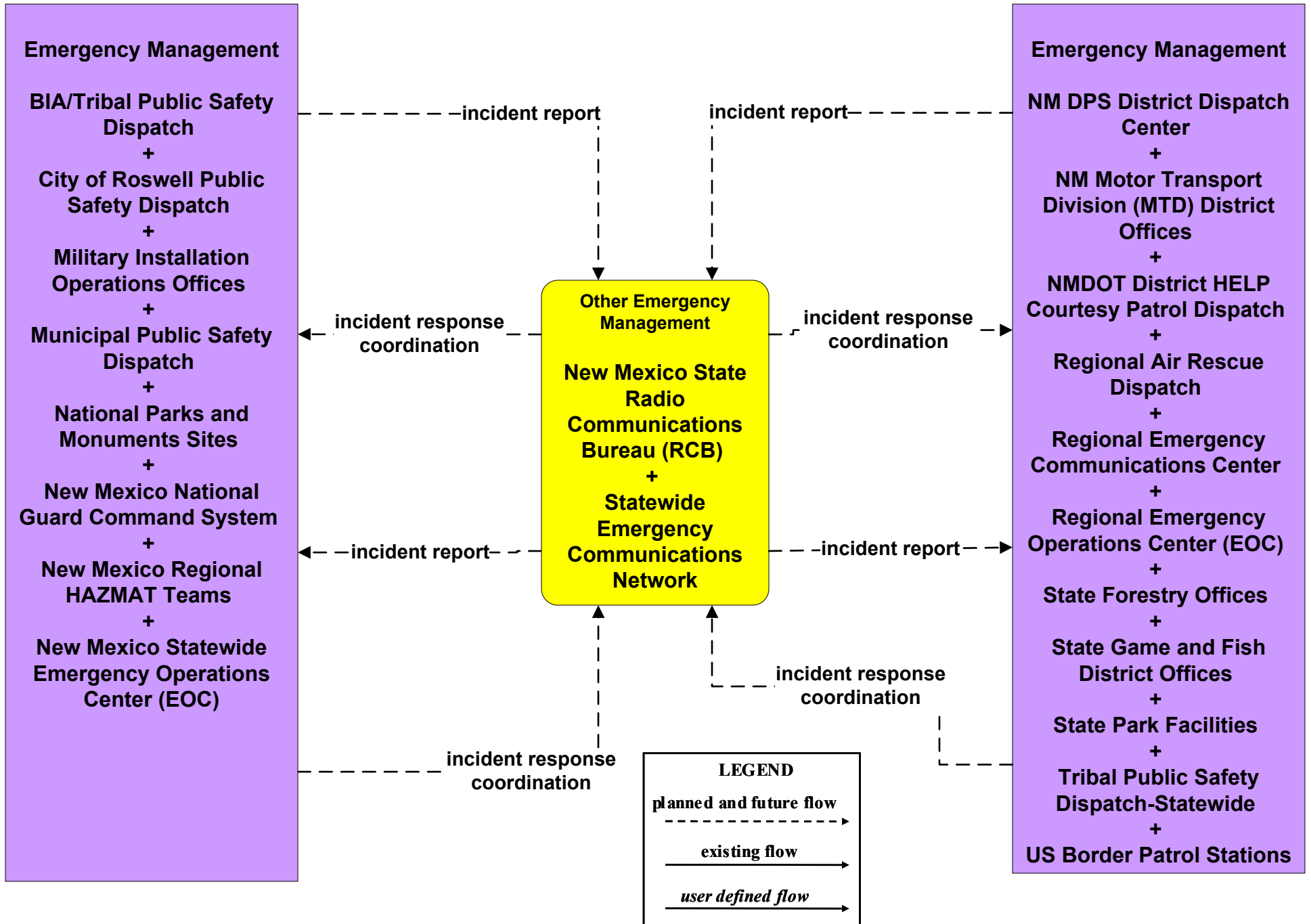
NMDOT (2 of 2)



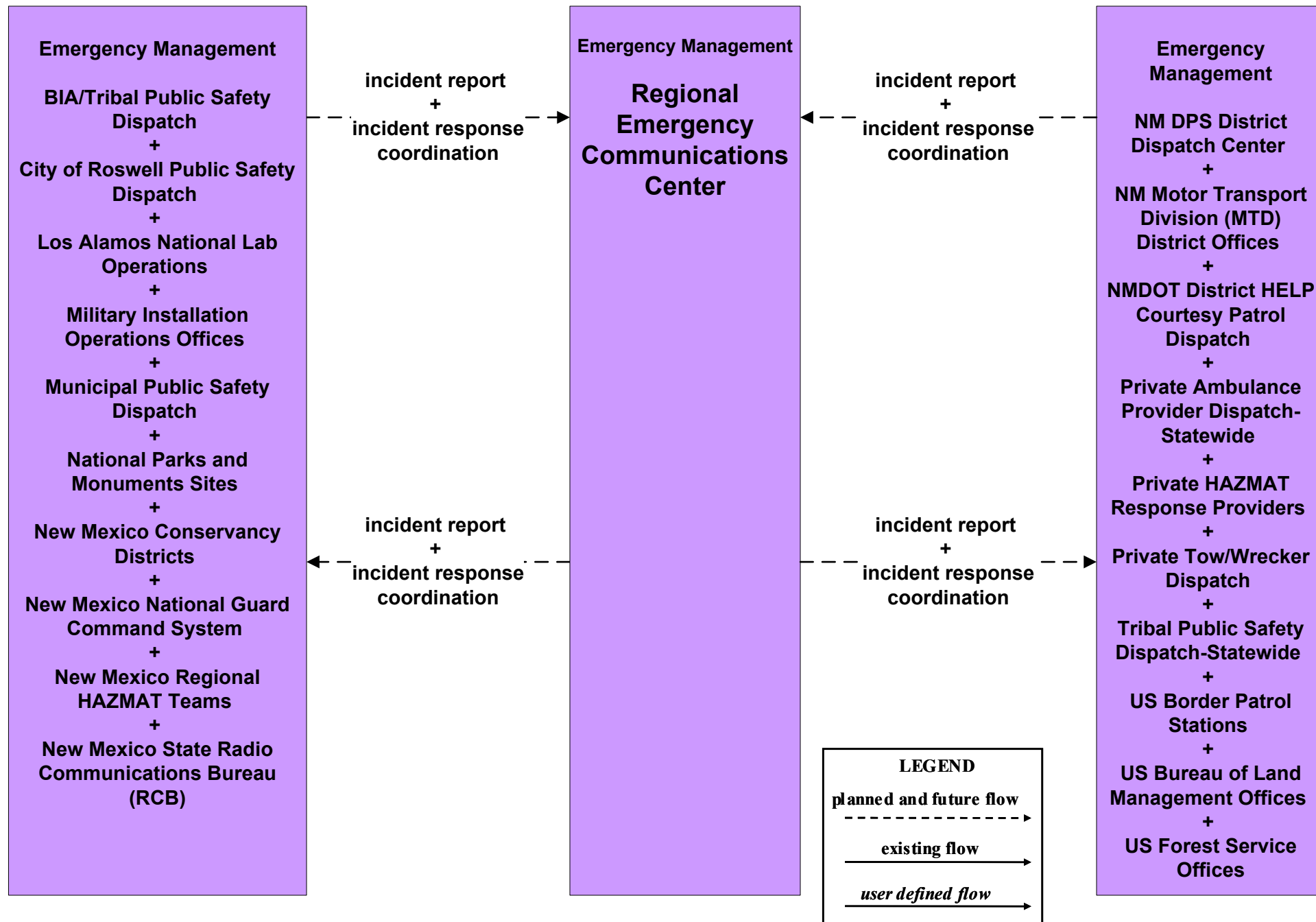
CVO10 - HAZMAT Management NEF / WIPP



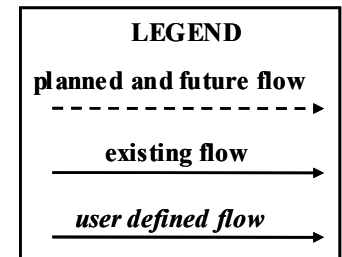
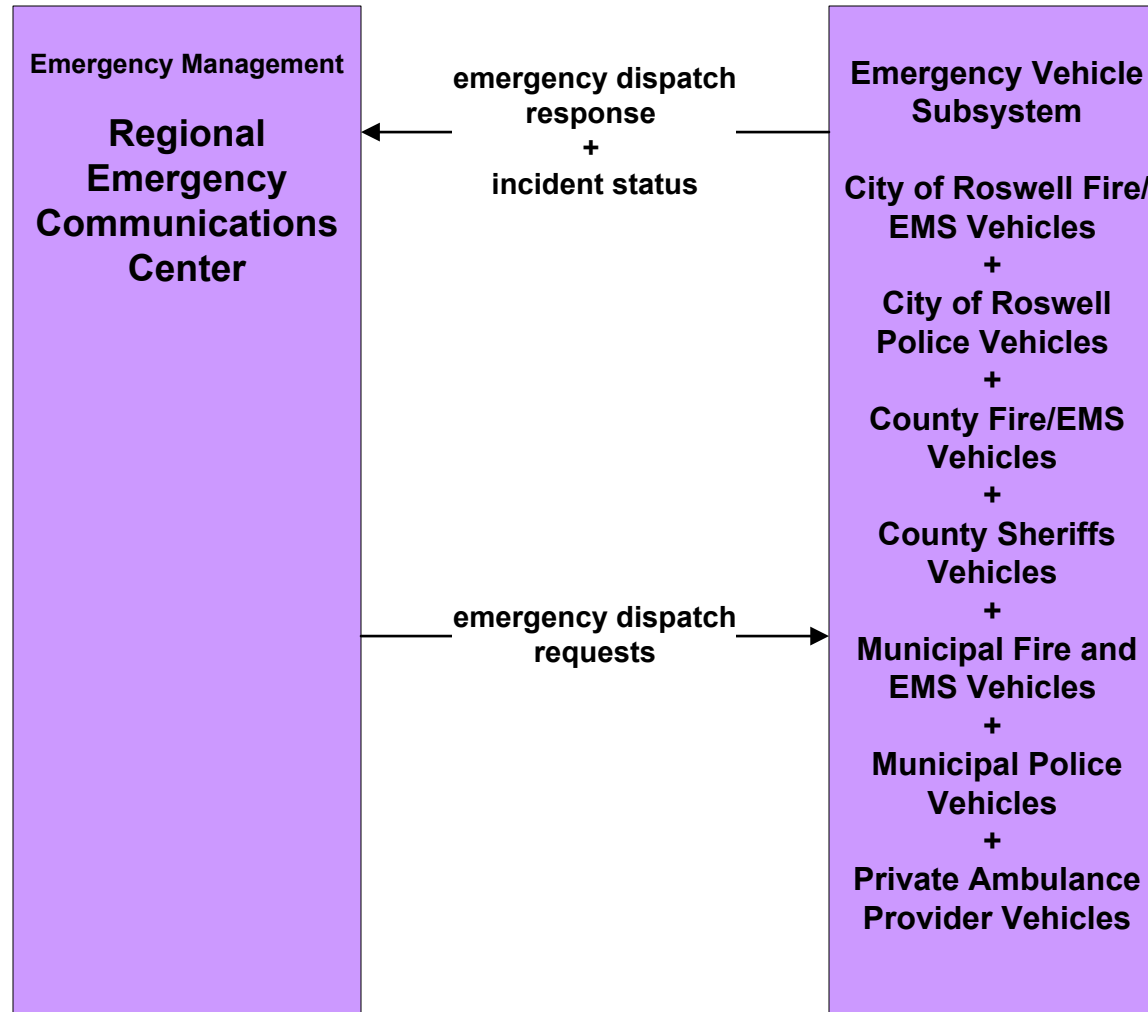
EM01 - Emergency Call-Taking and Dispatch
Statewide Emergency Communications Network (EM to Other EM)



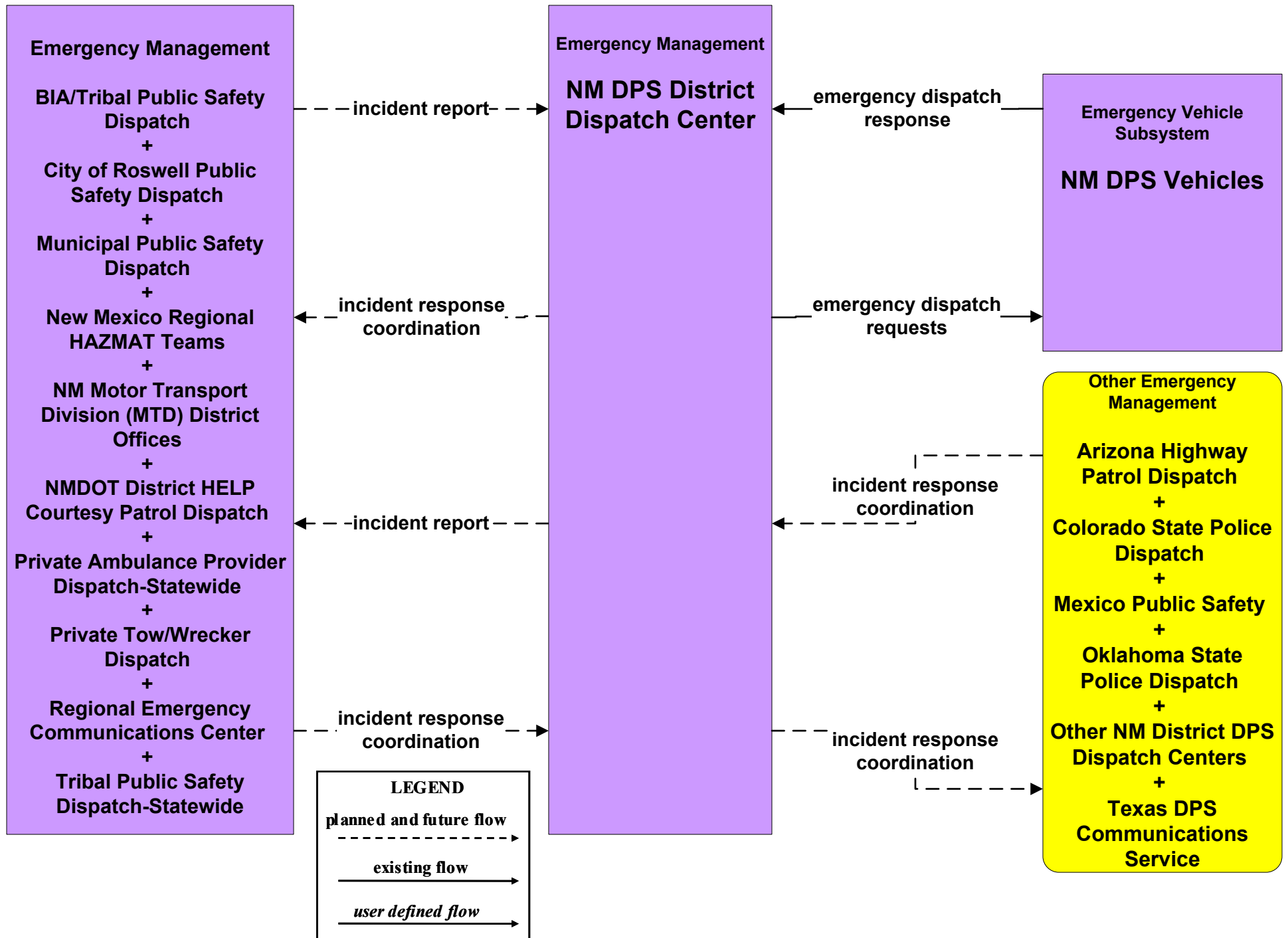
EM01 - Emergency Call-Taking and Dispatch Regional PSAPs (1 of 2)



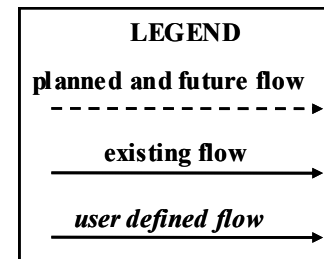
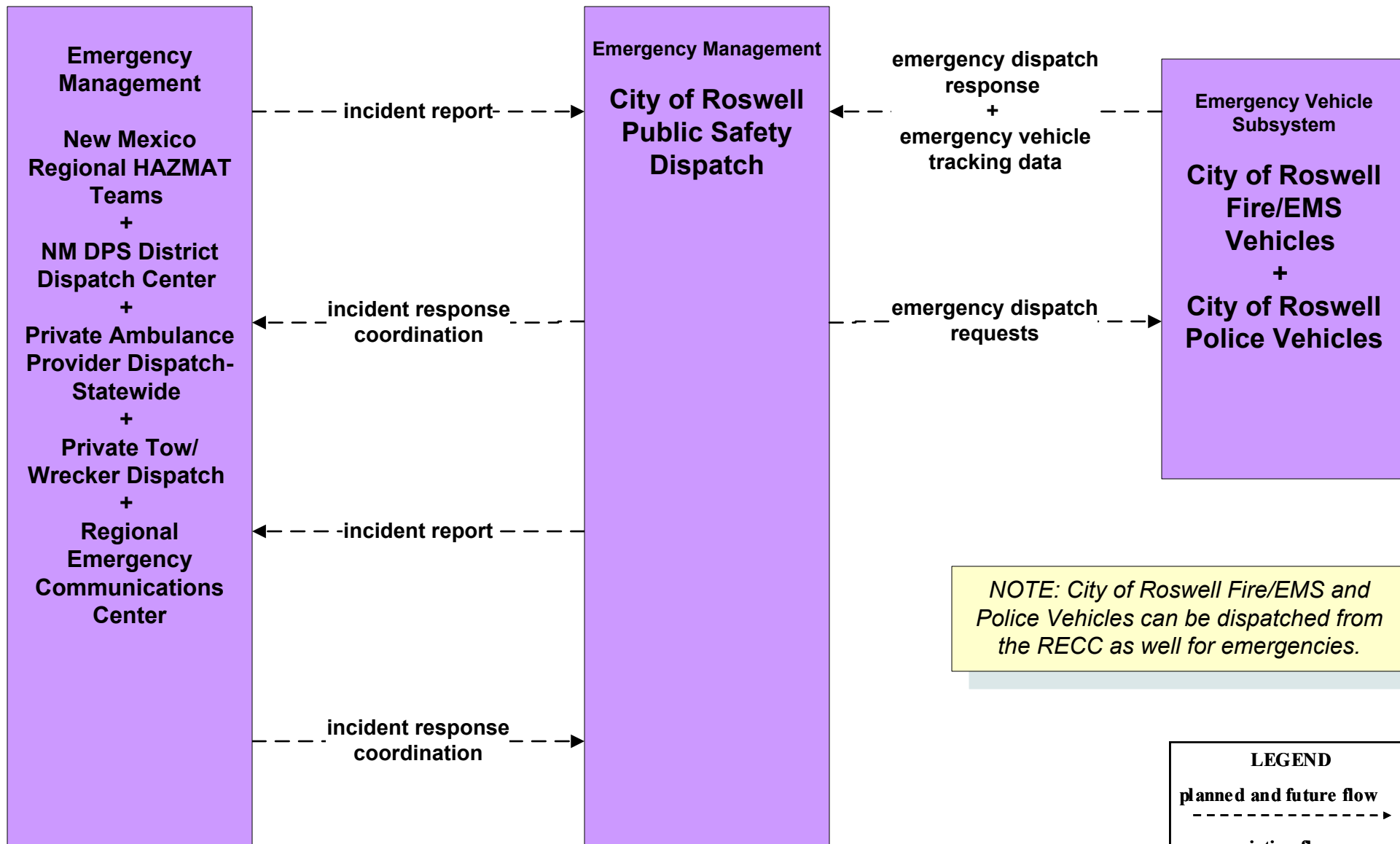
EM01 - Emergency Call-Taking and Dispatch Regional PSAPs (2 of 2)



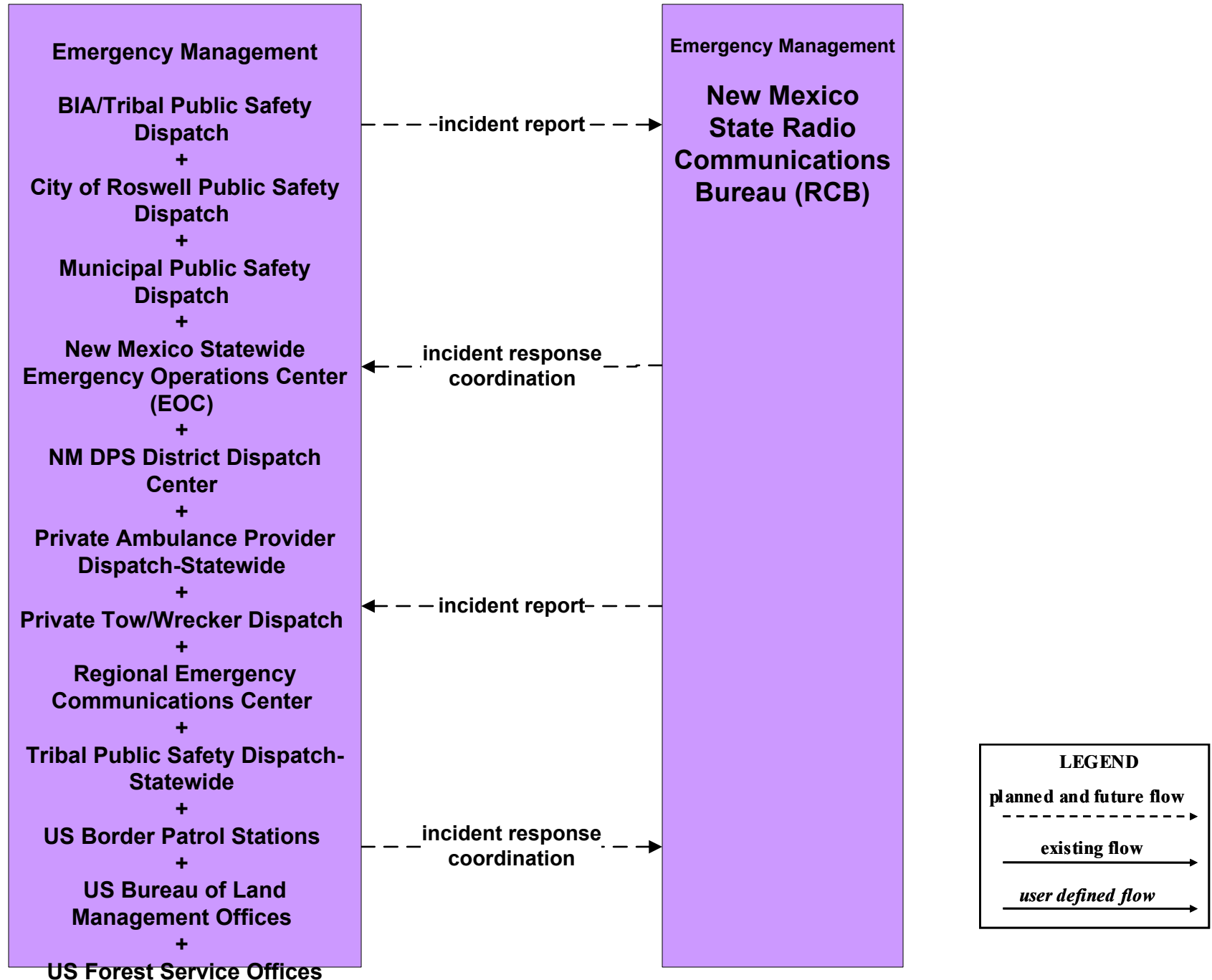
EM01 - Emergency Call-Taking and Dispatch NM DPS



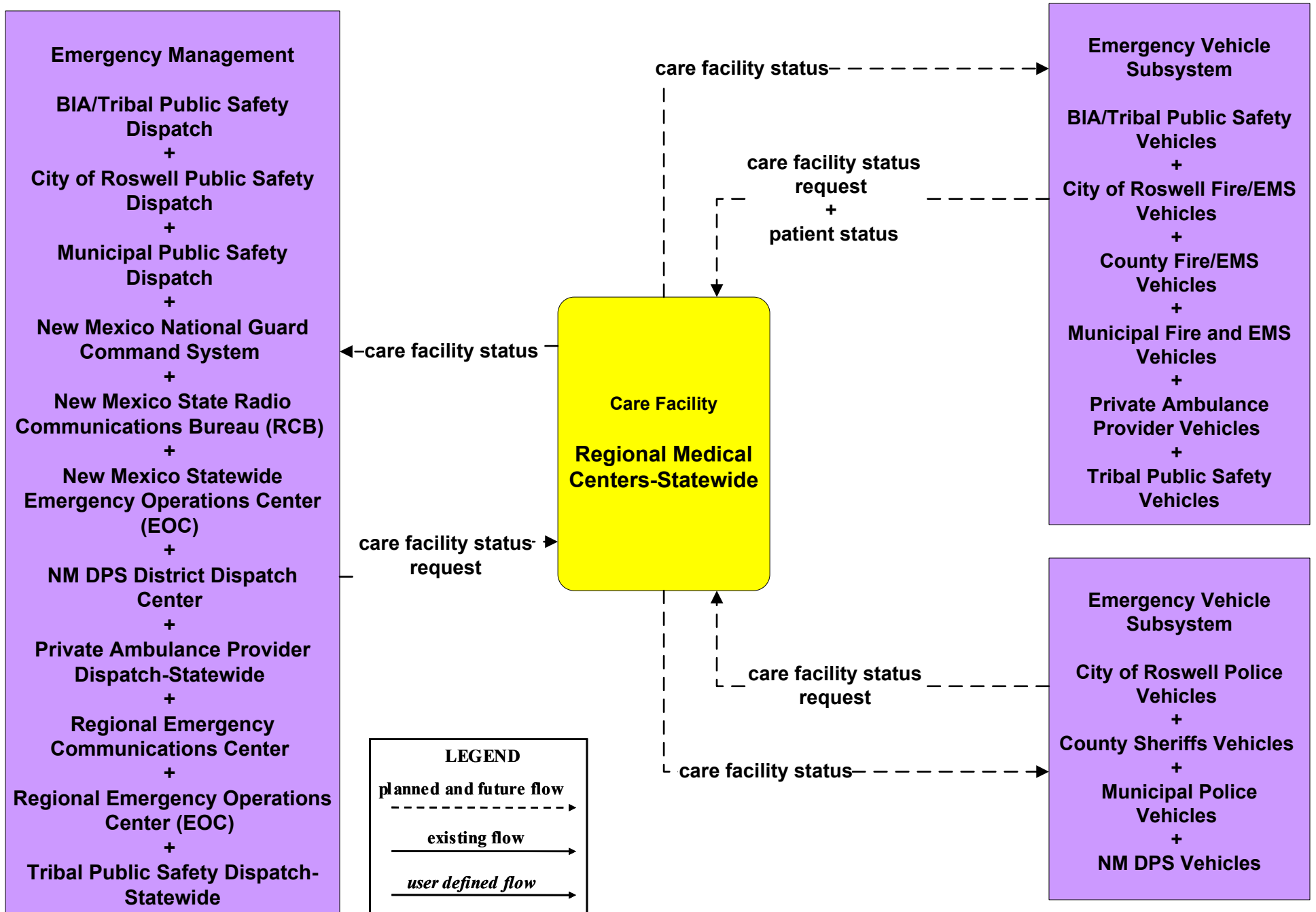
EM01 - Emergency Call-Taking and Dispatch City of Roswell



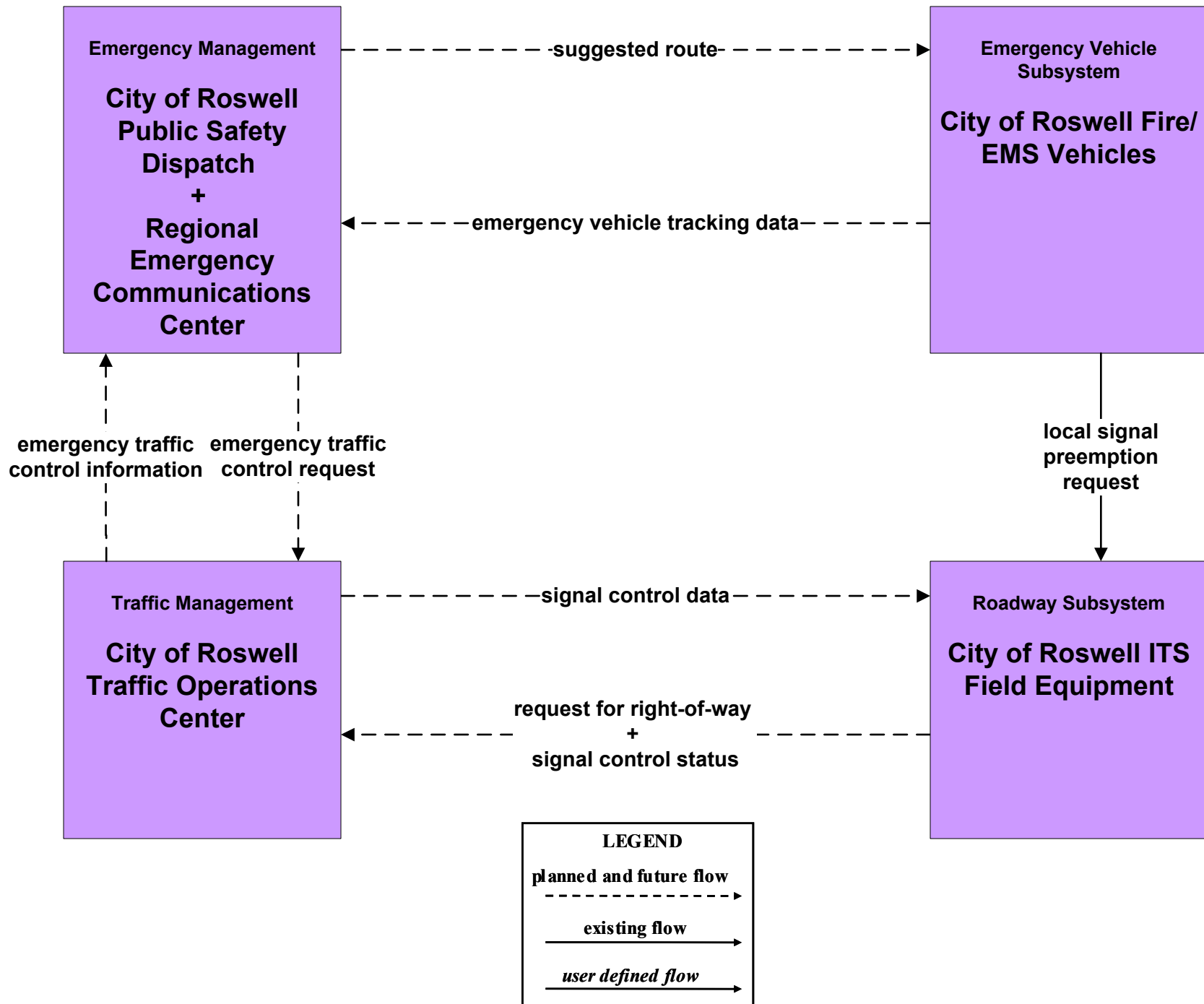
**EM01 - Emergency Call-Taking and Dispatch
NM State Radio Communications Bureau (RCB)**



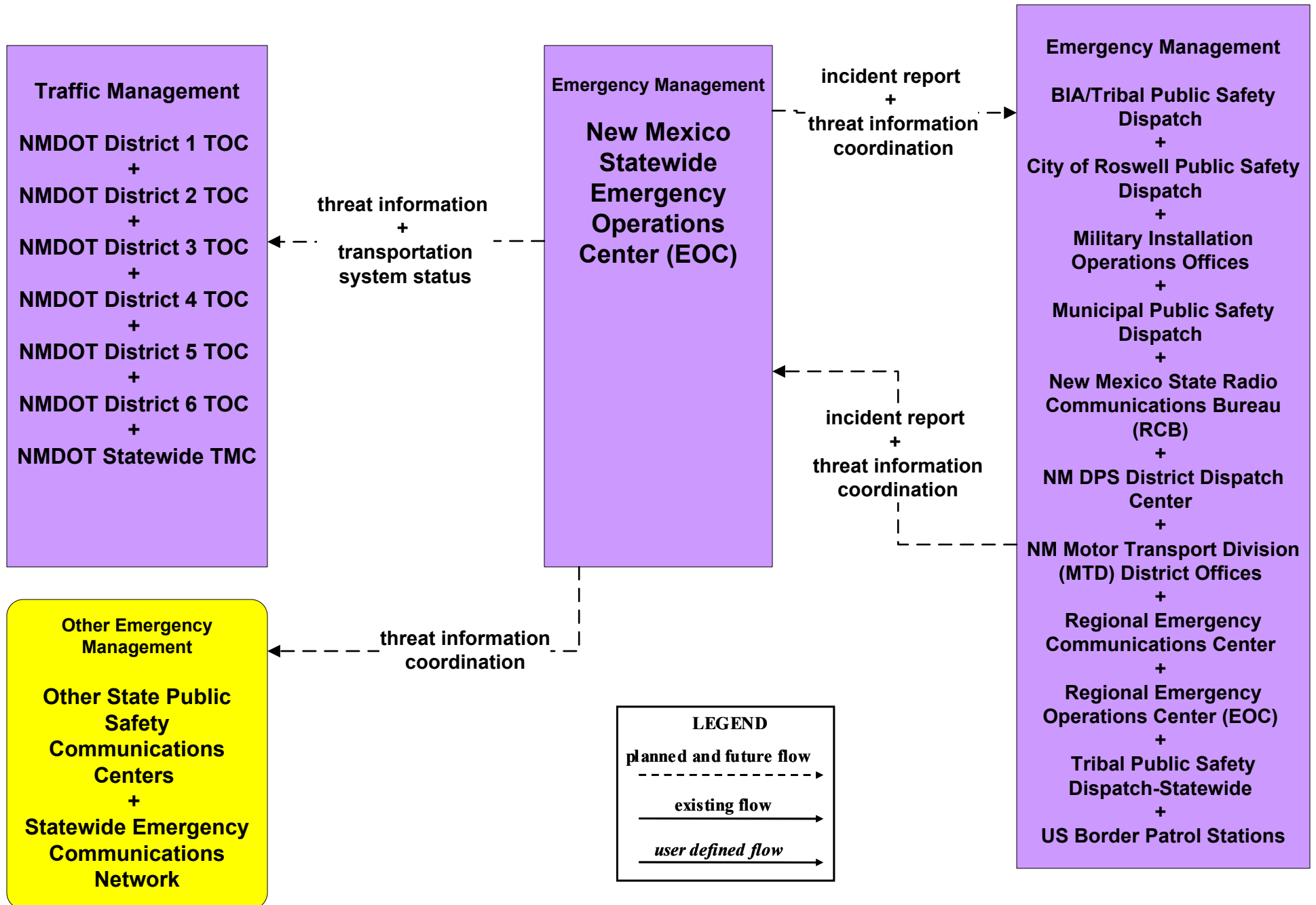
EM02 - Emergency Routing Regional Medical Centers



EM02 - Emergency Routing City of Roswell Fire/EMS Vehicles

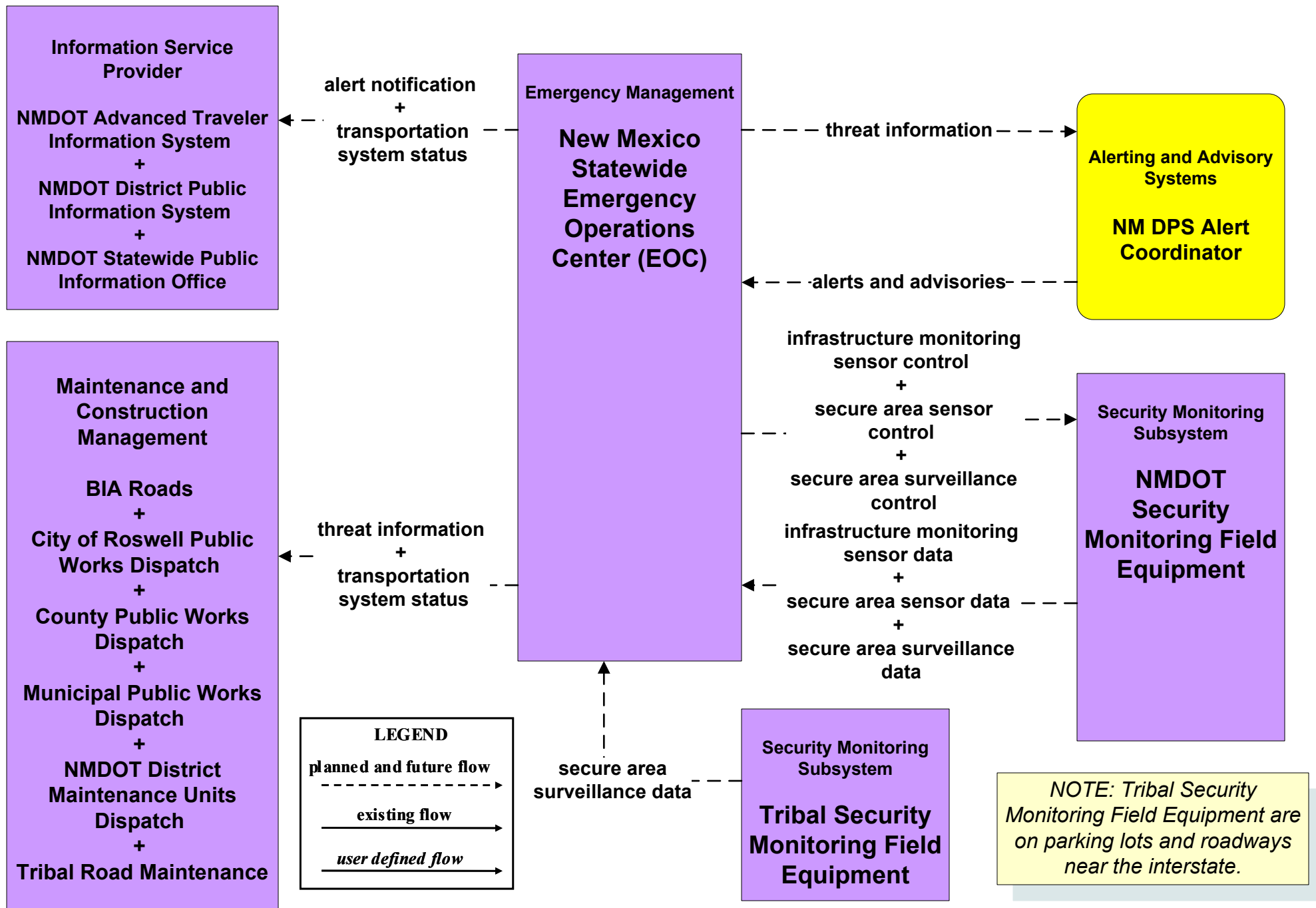


EM05 - Transportation Infrastructure Protection NMDOT (1 of 2)

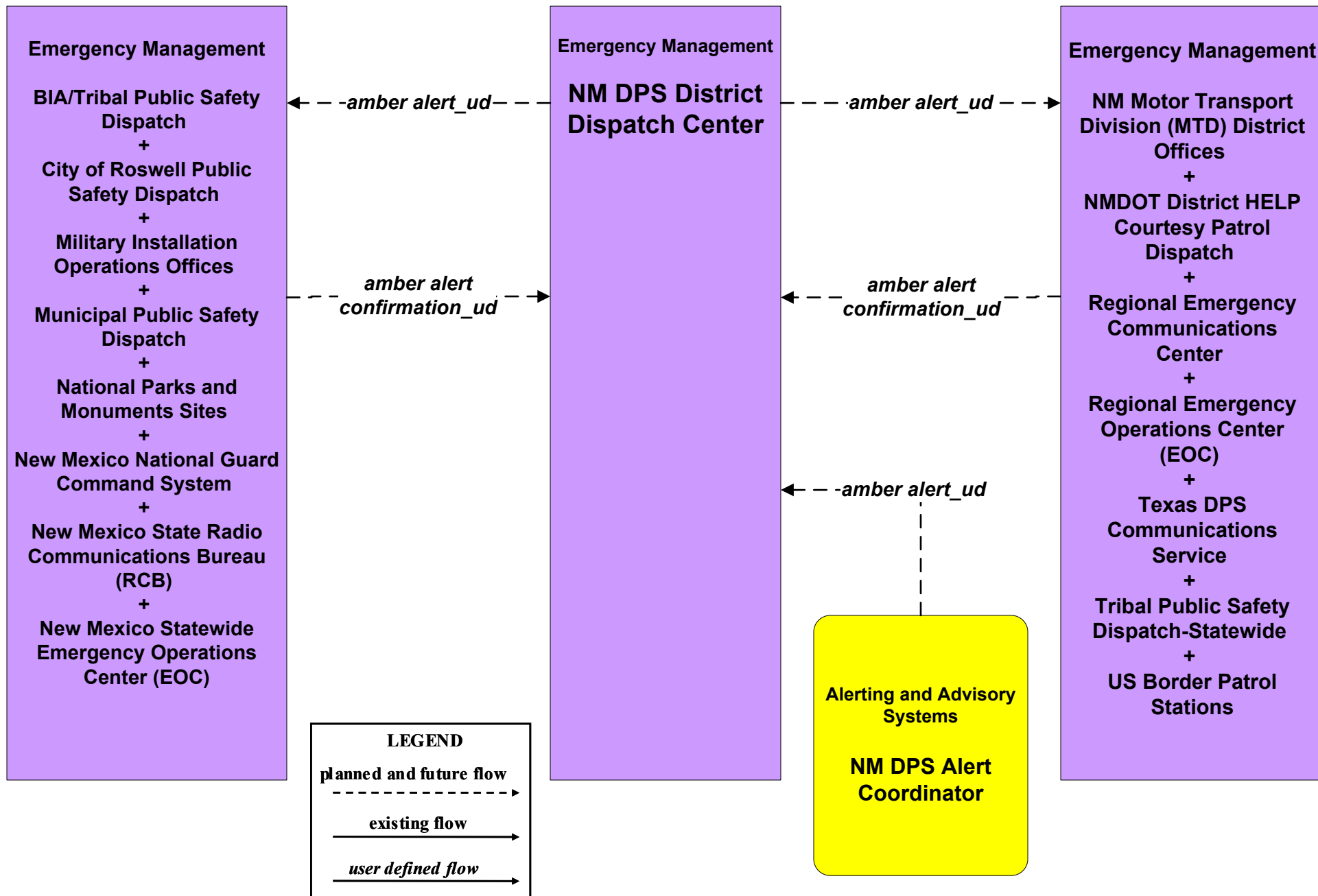


EM05 - Transportation Infrastructure Protection

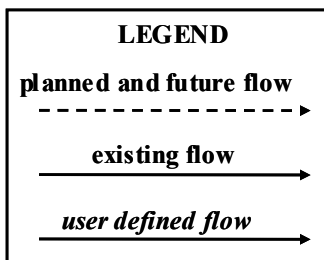
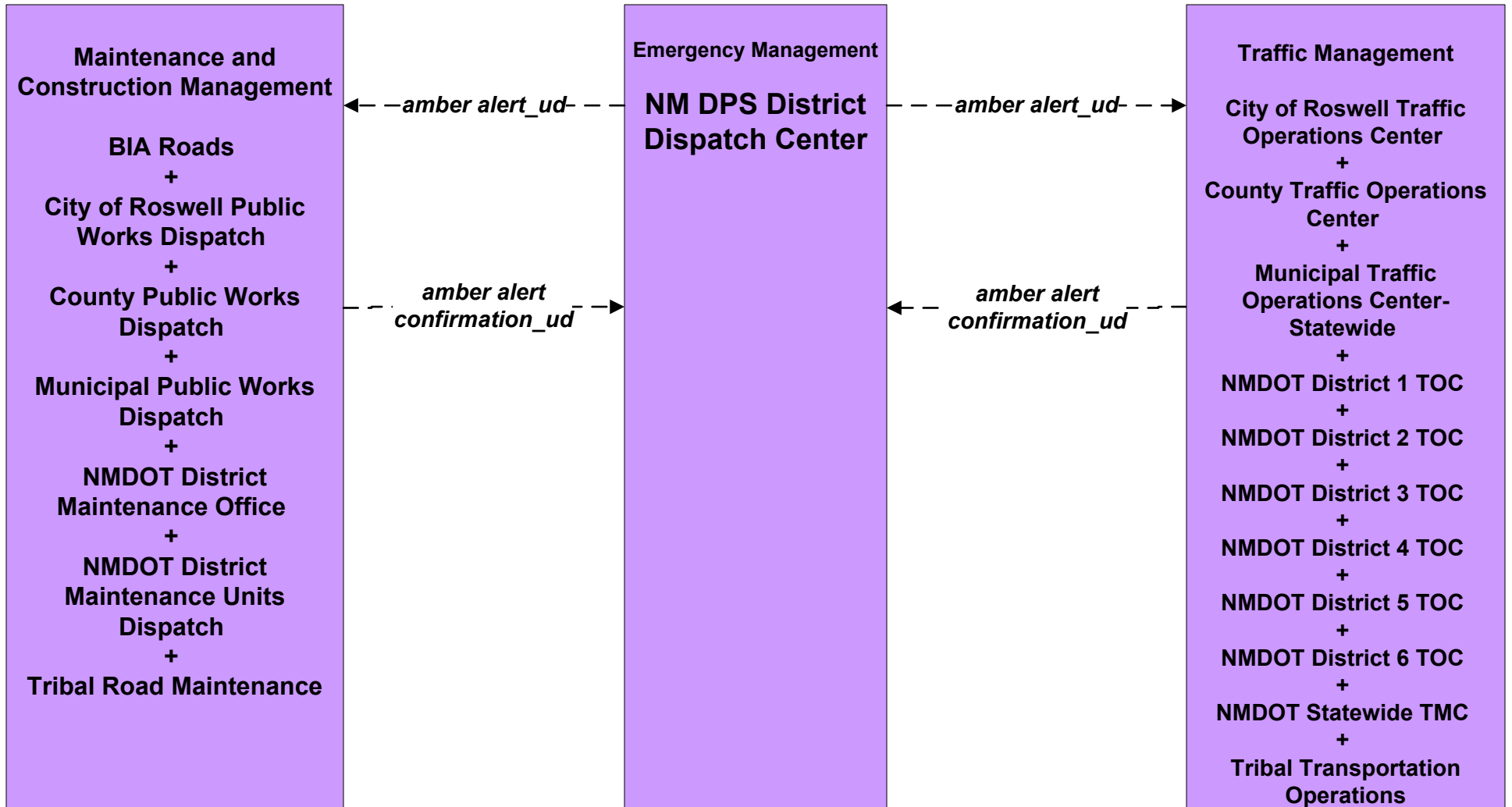
NMDOT (2 of 2)



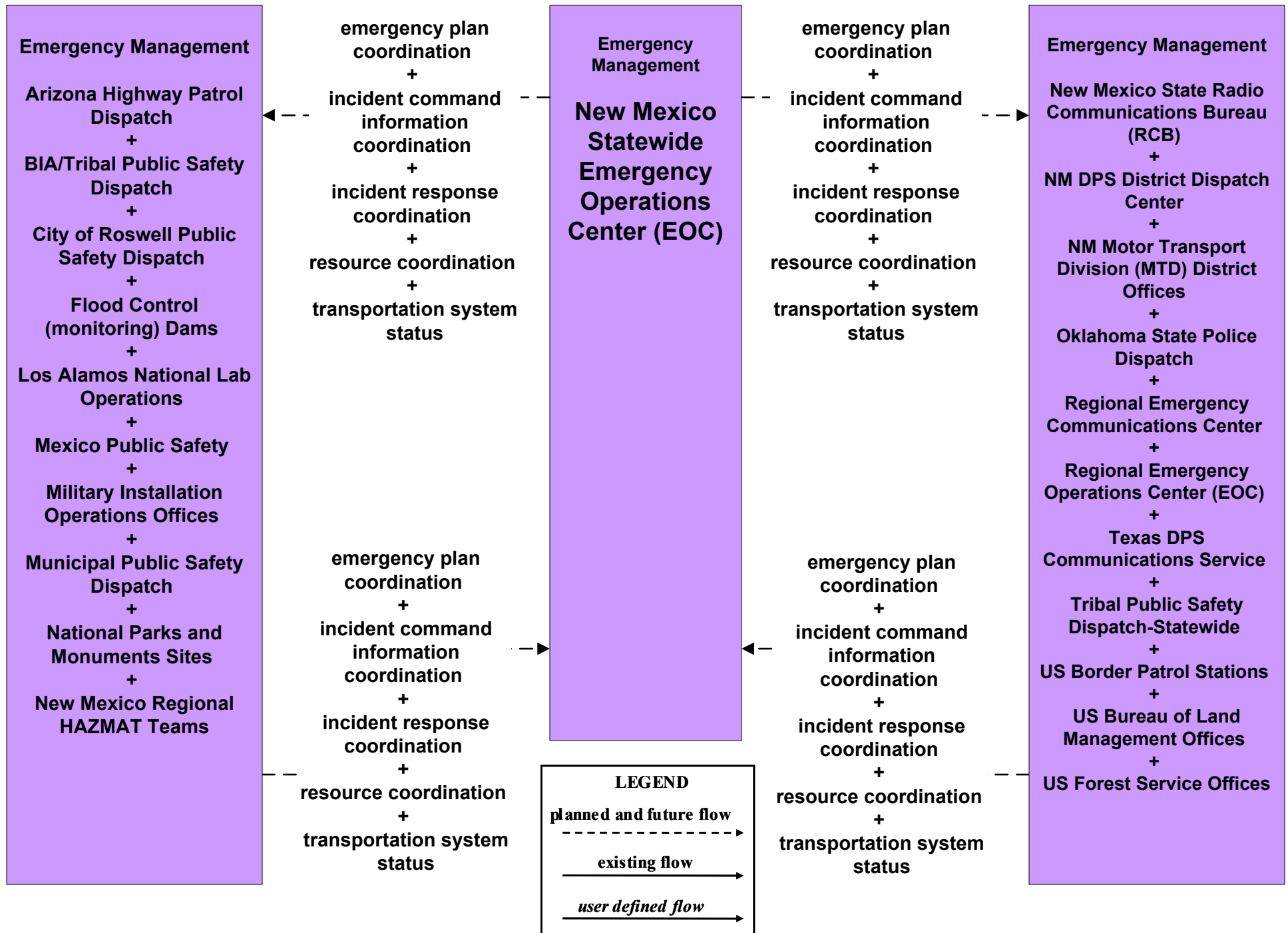
EM06 - Wide Area Alert Amber Alert (2 of 3)



**EM06 - Wide Area Alert
Amber Alert (3 of 3)**

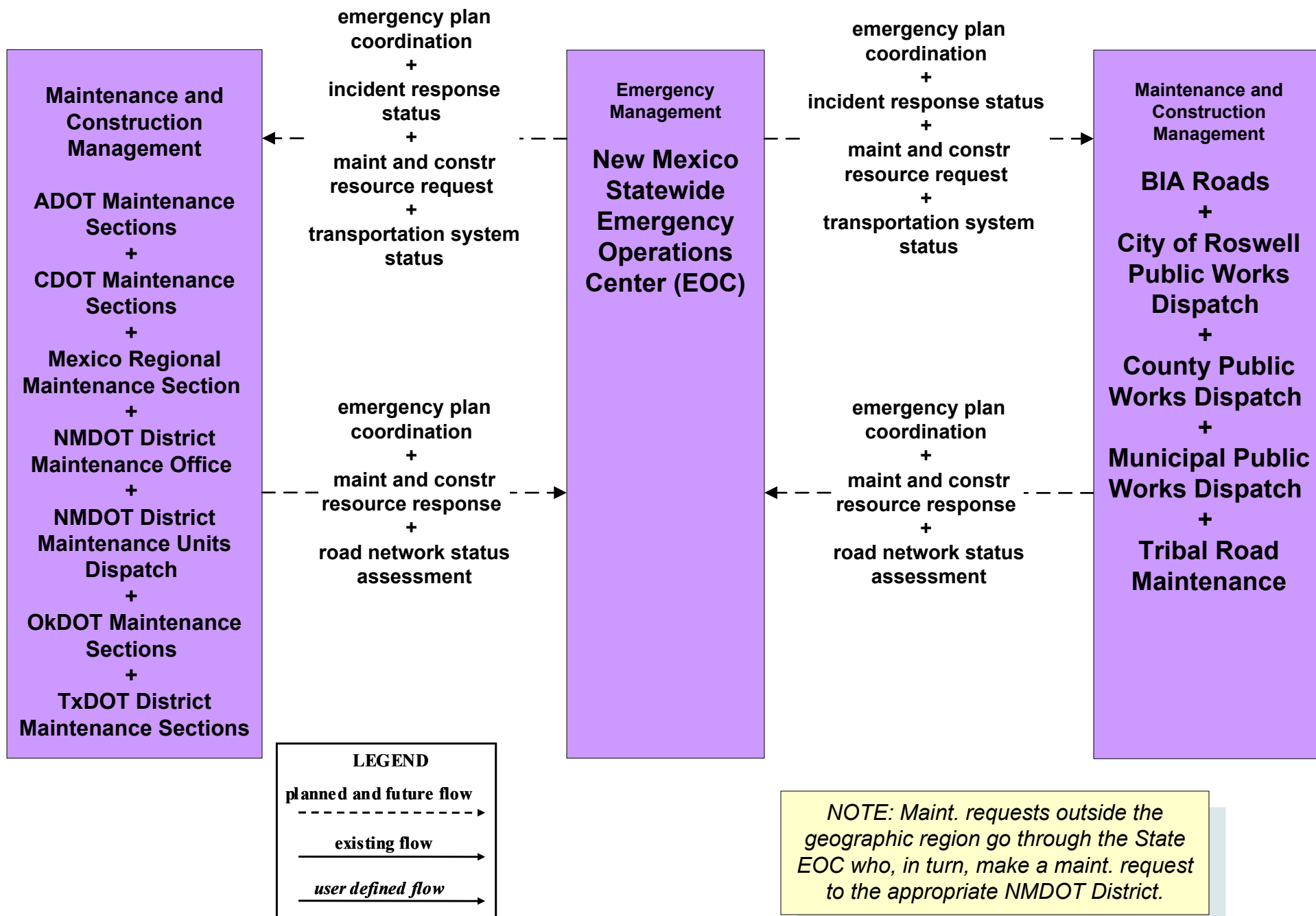


EM08 - Disaster Response and Recovery State EOC (1 of 3)

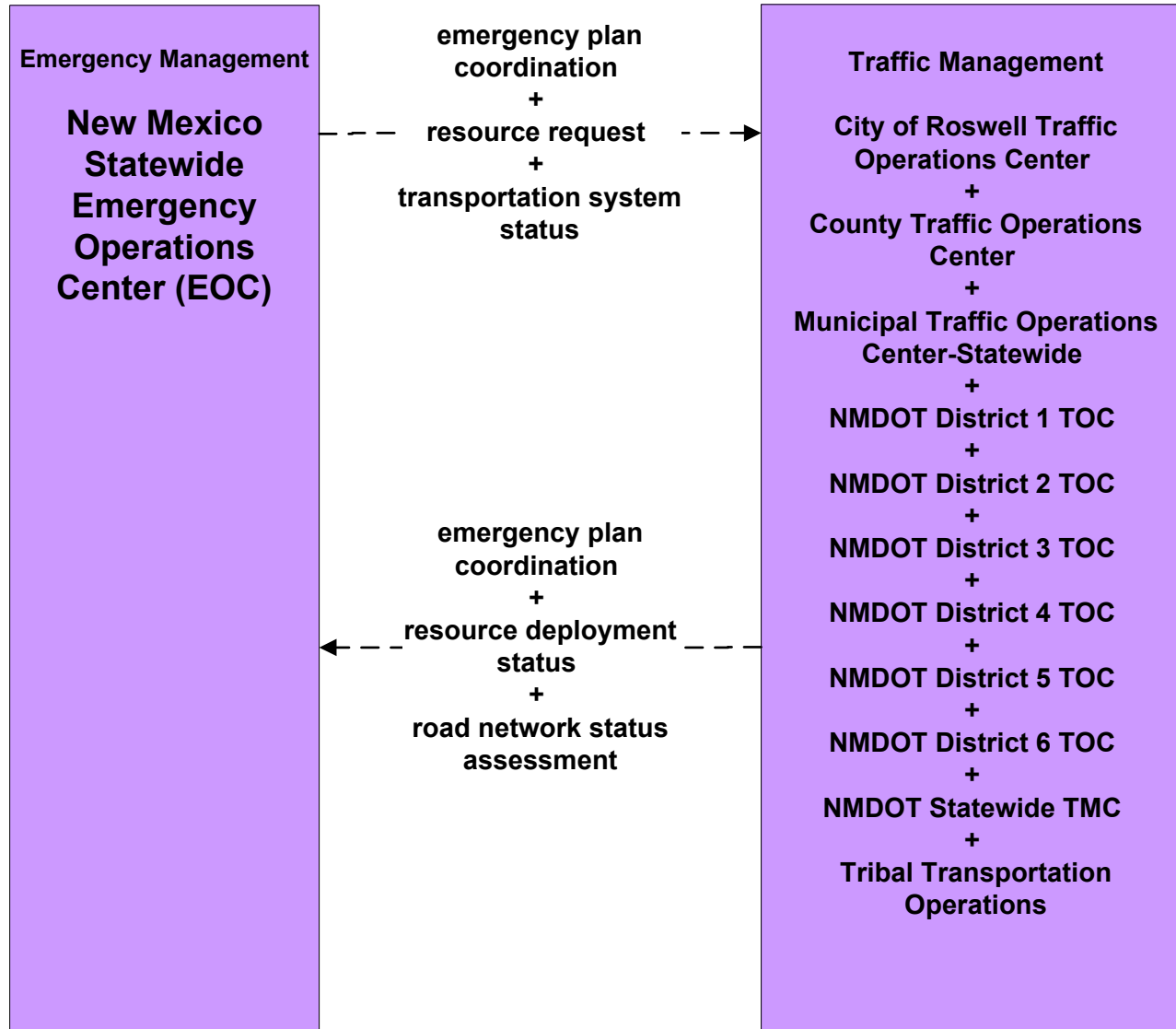


EM08 - Disaster Response and Recovery

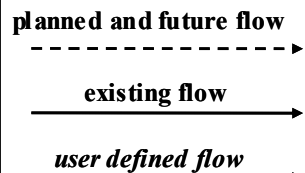
State EOC (2 of 3)



EM08 - Disaster Response and Recovery State EOC (3 of 3)

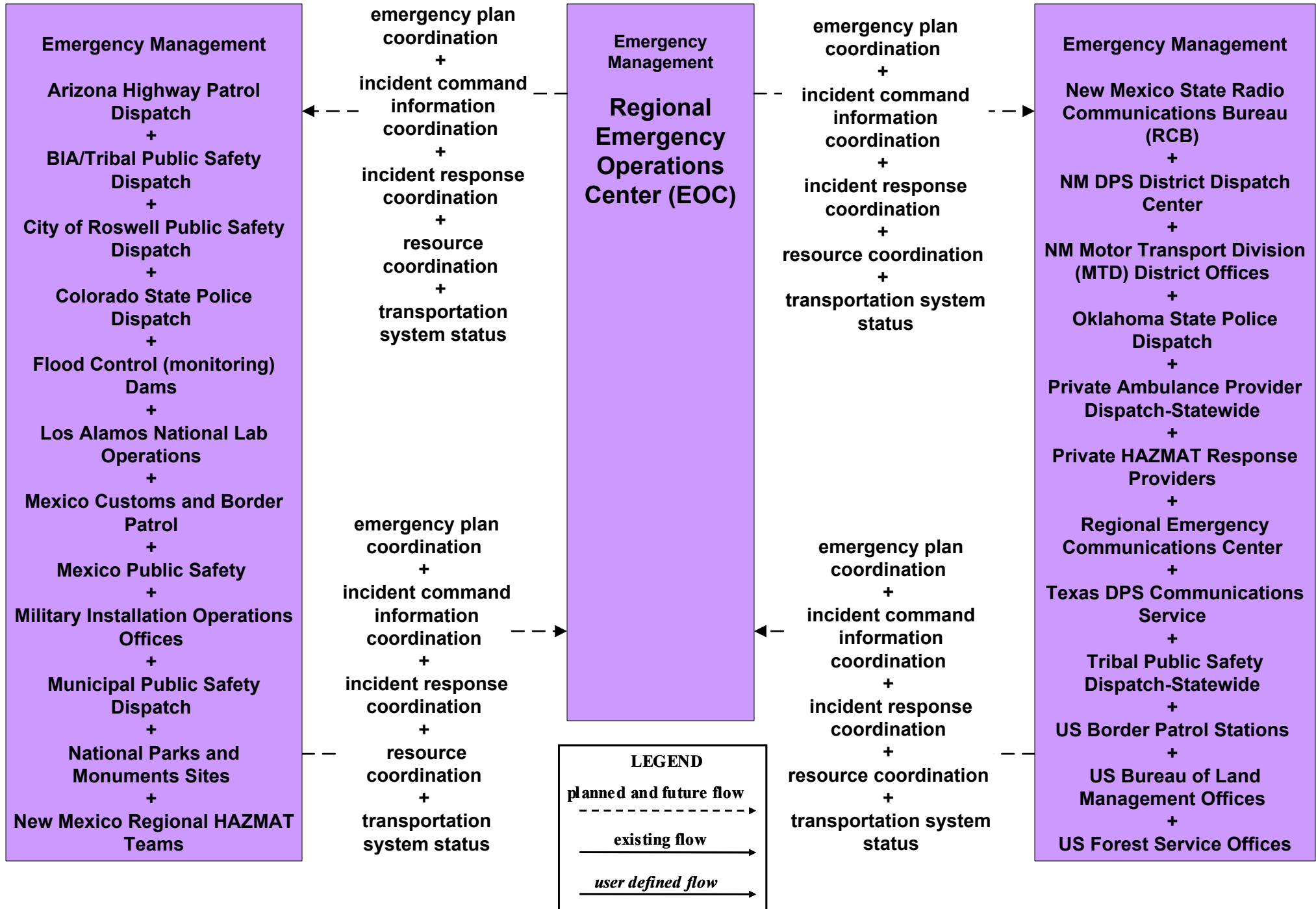


LEGEND

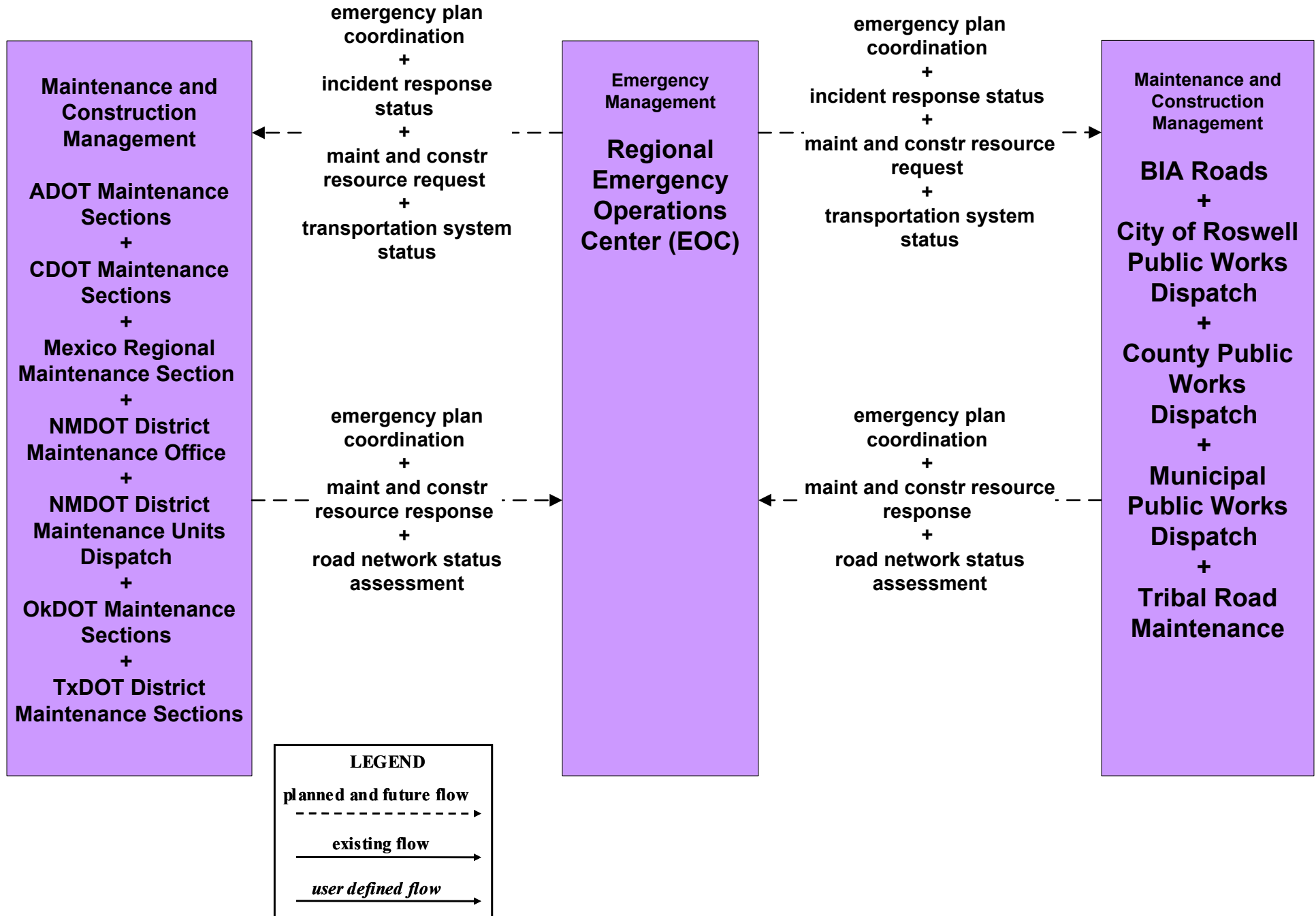


EM08 - Disaster Response and Recovery

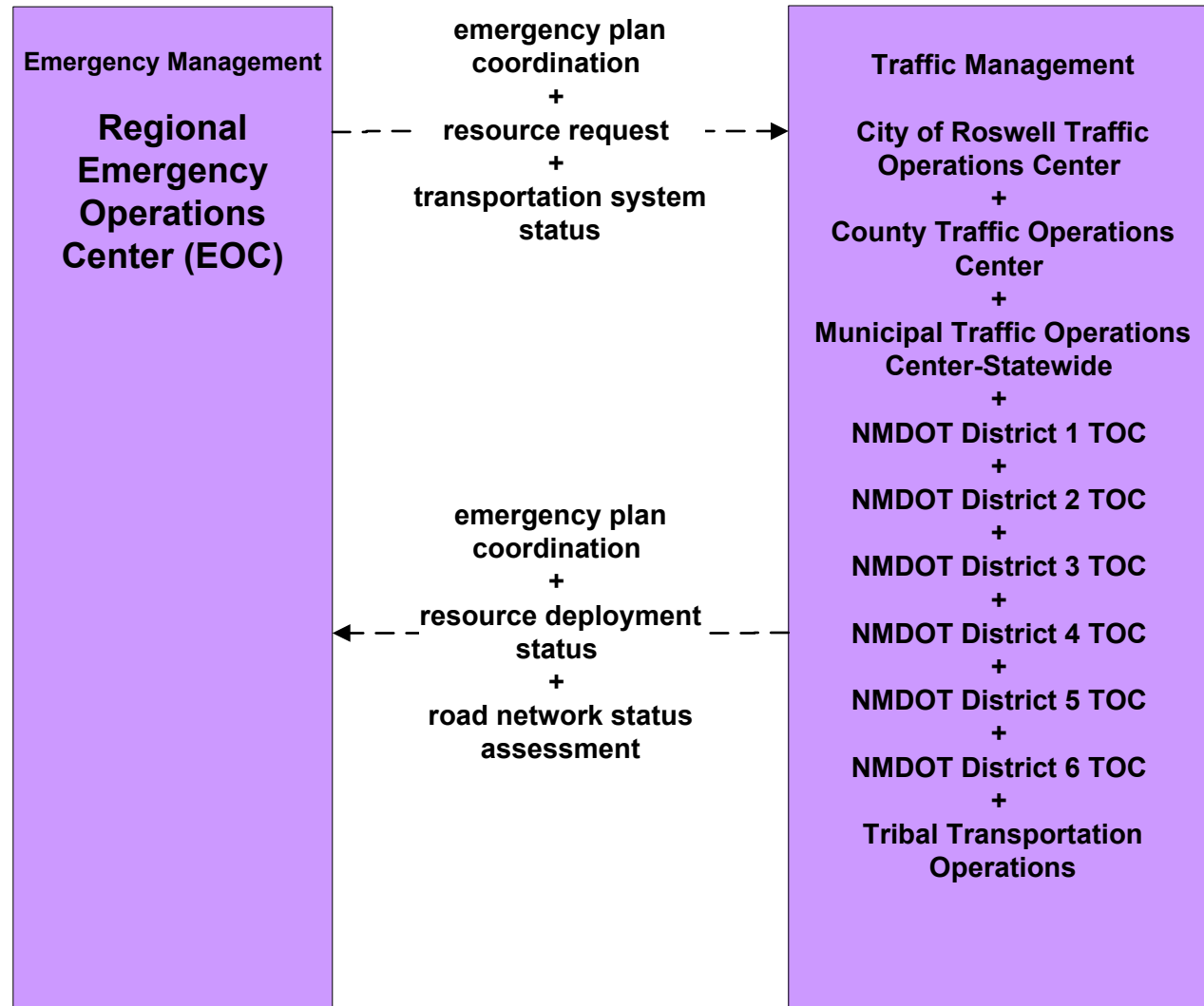
Regional EOC (1 of 3)



EM08 - Disaster Response and Recovery Regional EOC (2 of 3)



EM08 - Disaster Response and Recovery Regional EOC (3 of 3)



LEGEND


planned and future flow



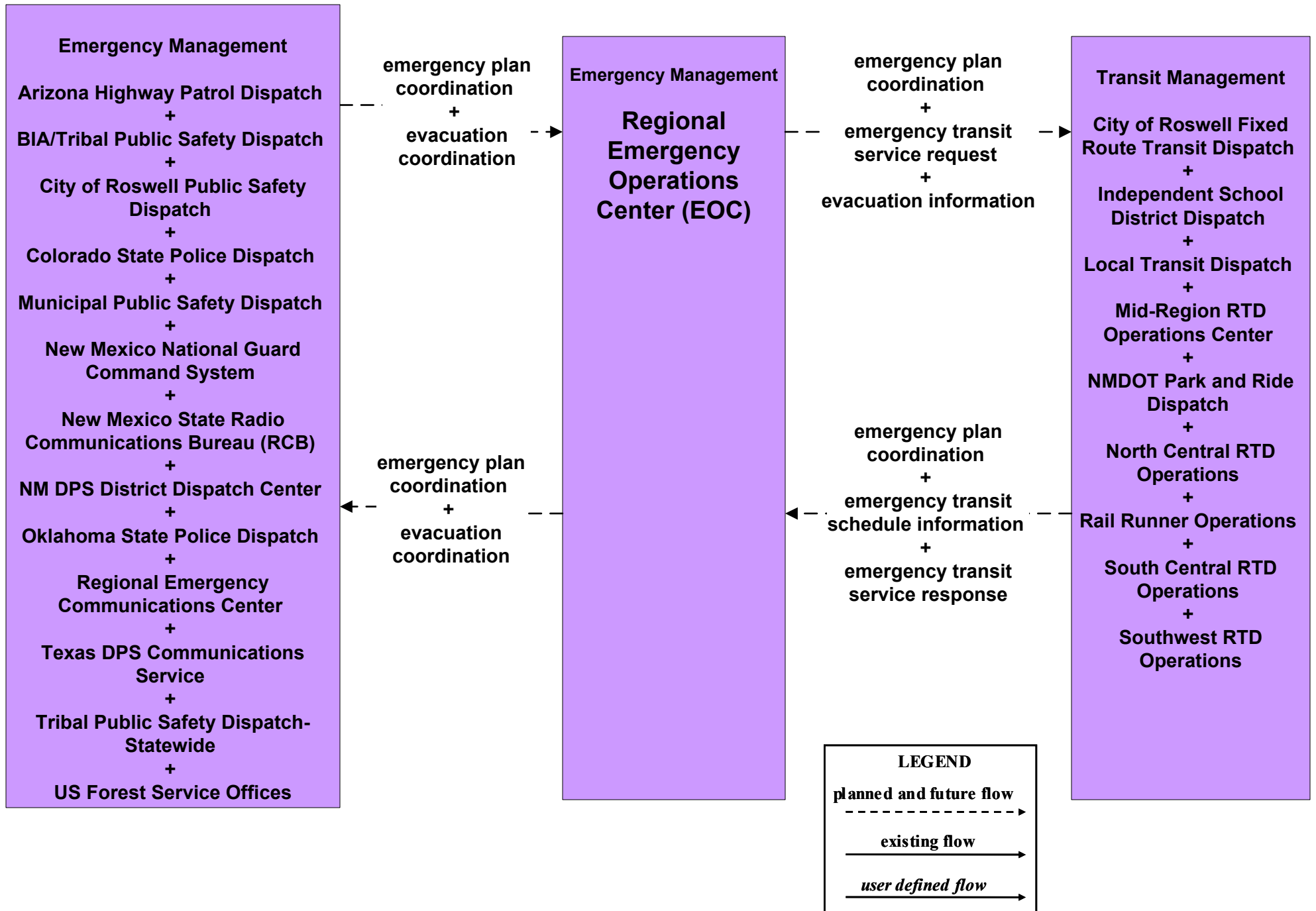
existing flow



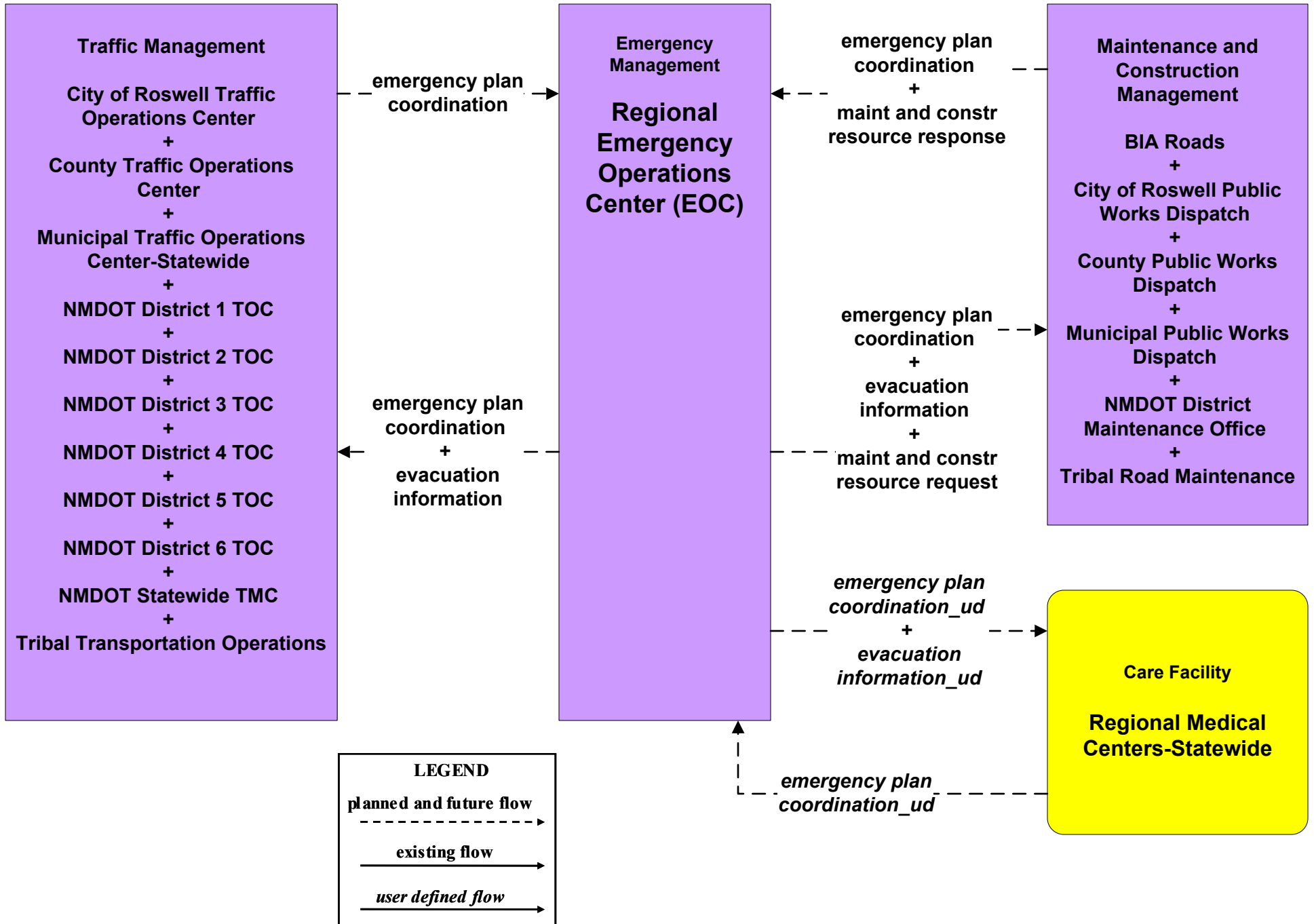
user defined flow



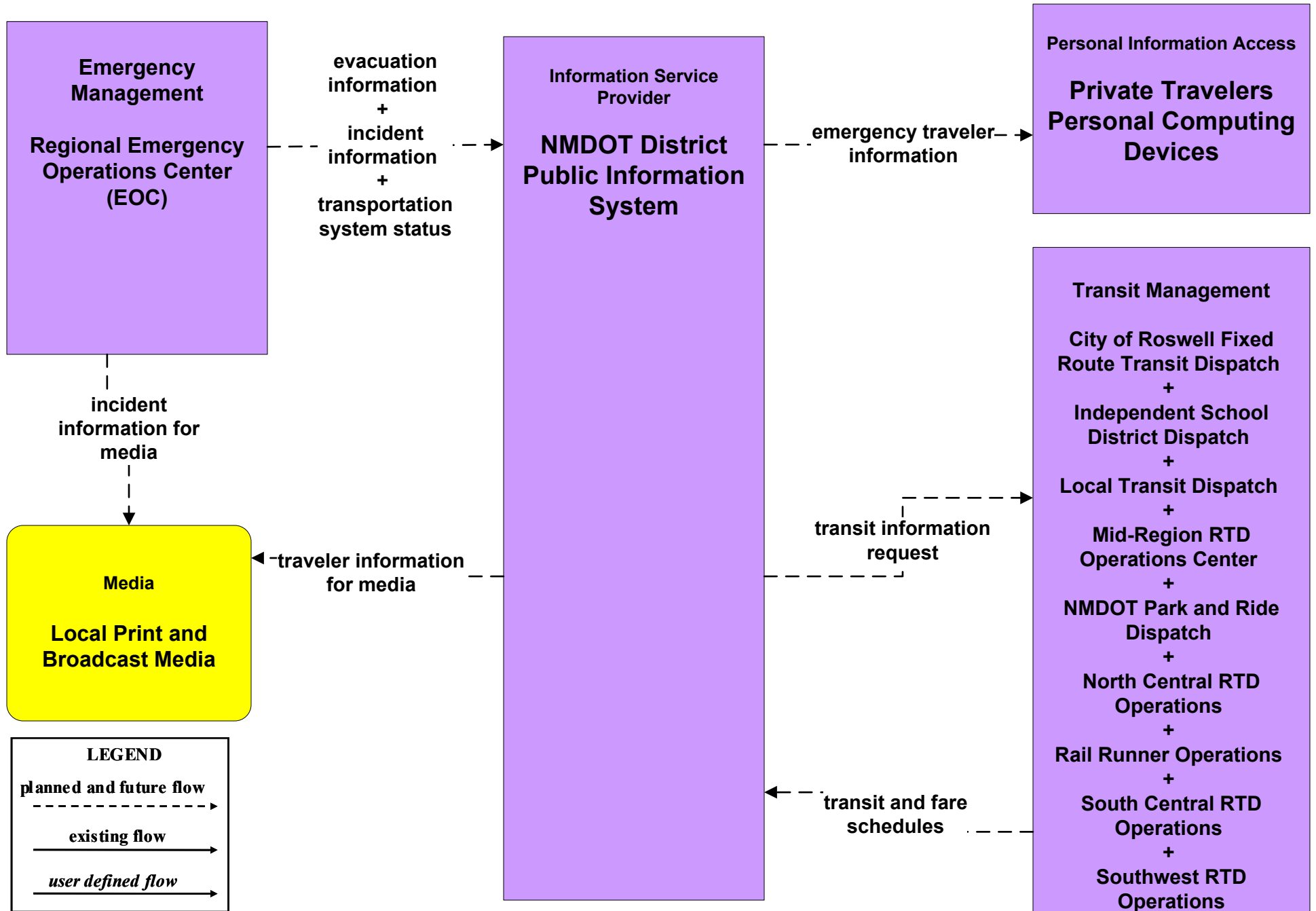
EM09 - Evacuation and Reentry Management Regional EOC (1 of 2)



EM09 - Evacuation and Reentry Management Regional EOC (2 of 2)

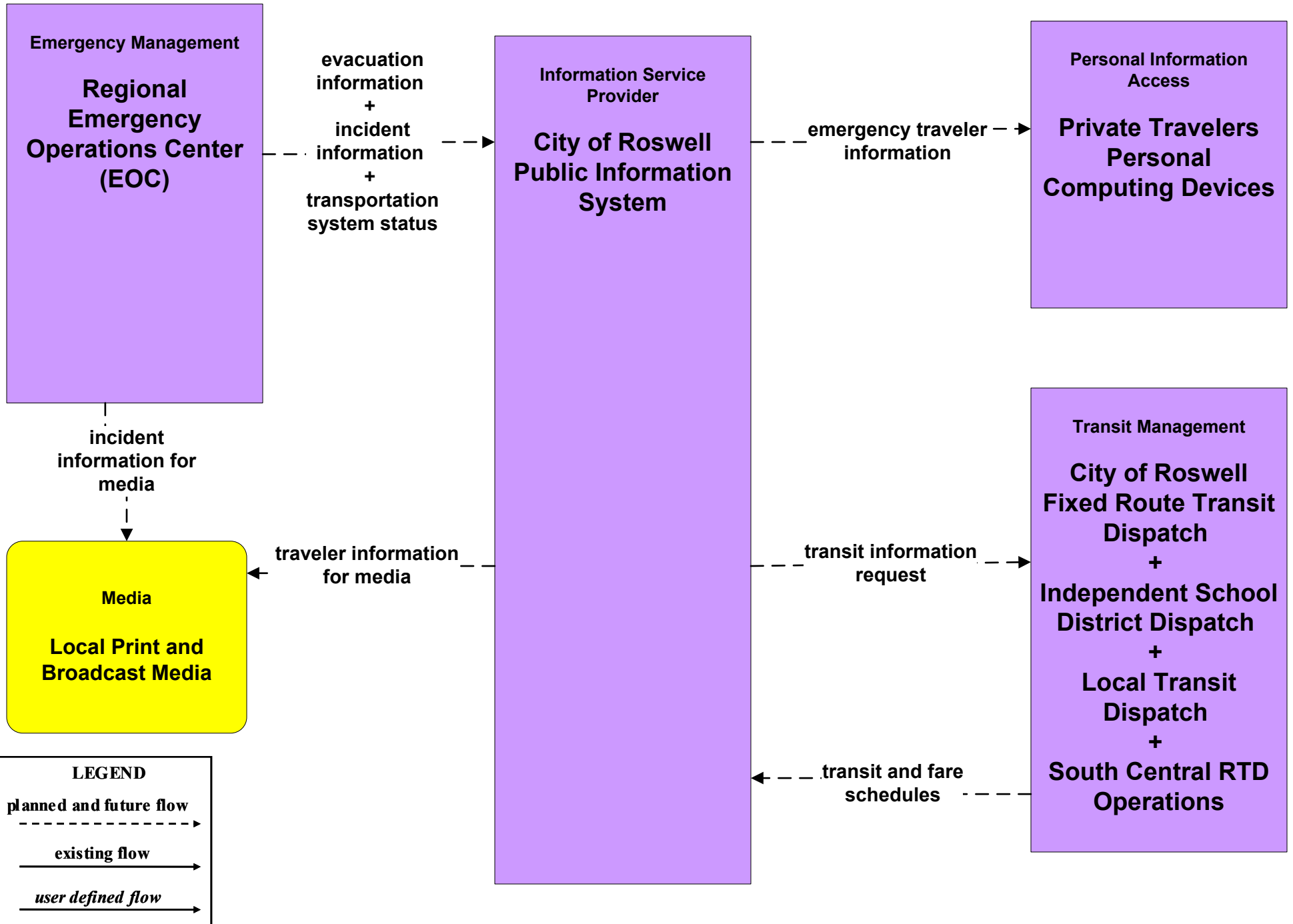


EM10 - Disaster Traveler Information NMDOT District Public Information System

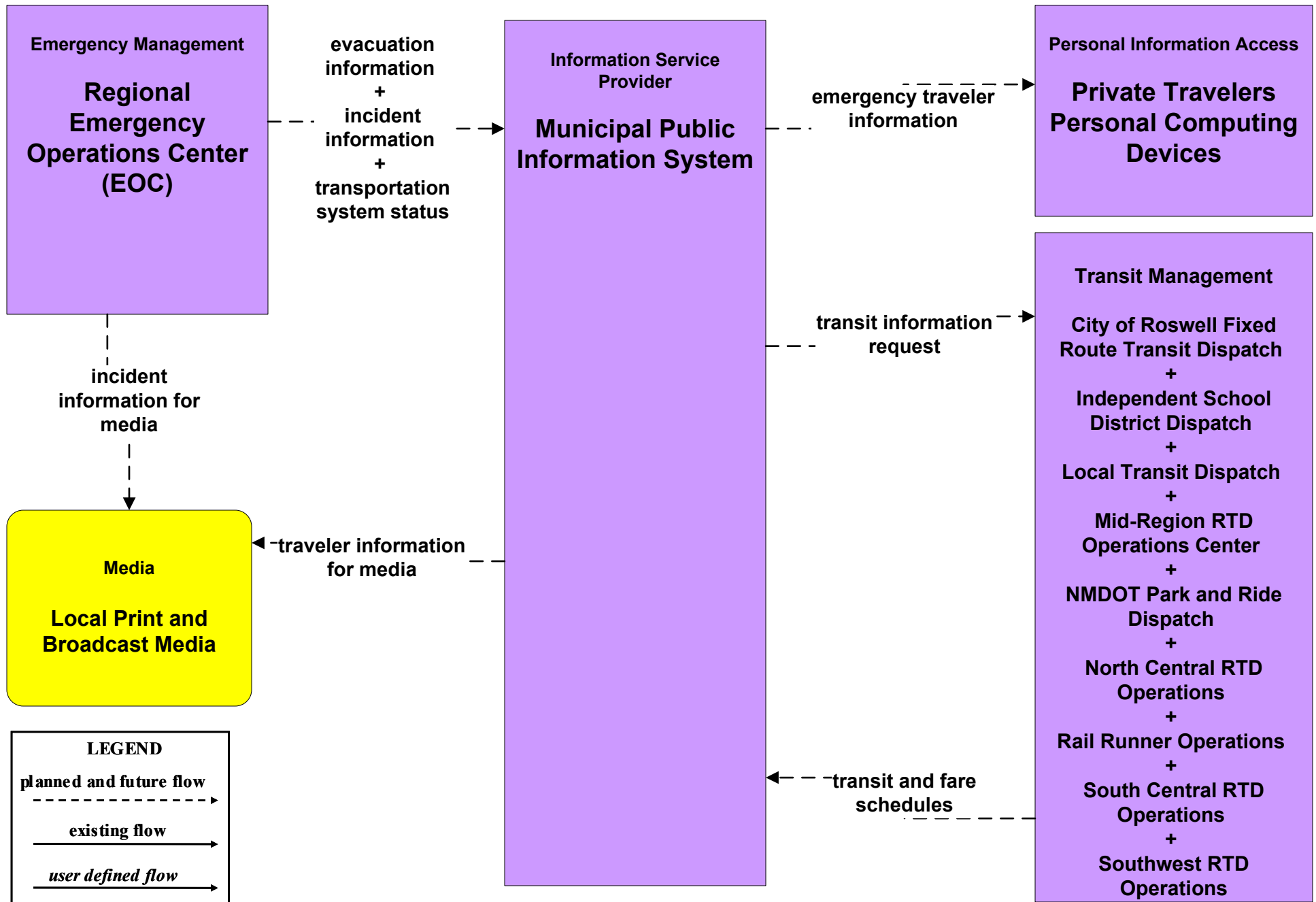


EM10 - Disaster Traveler Information

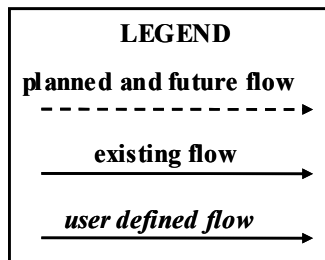
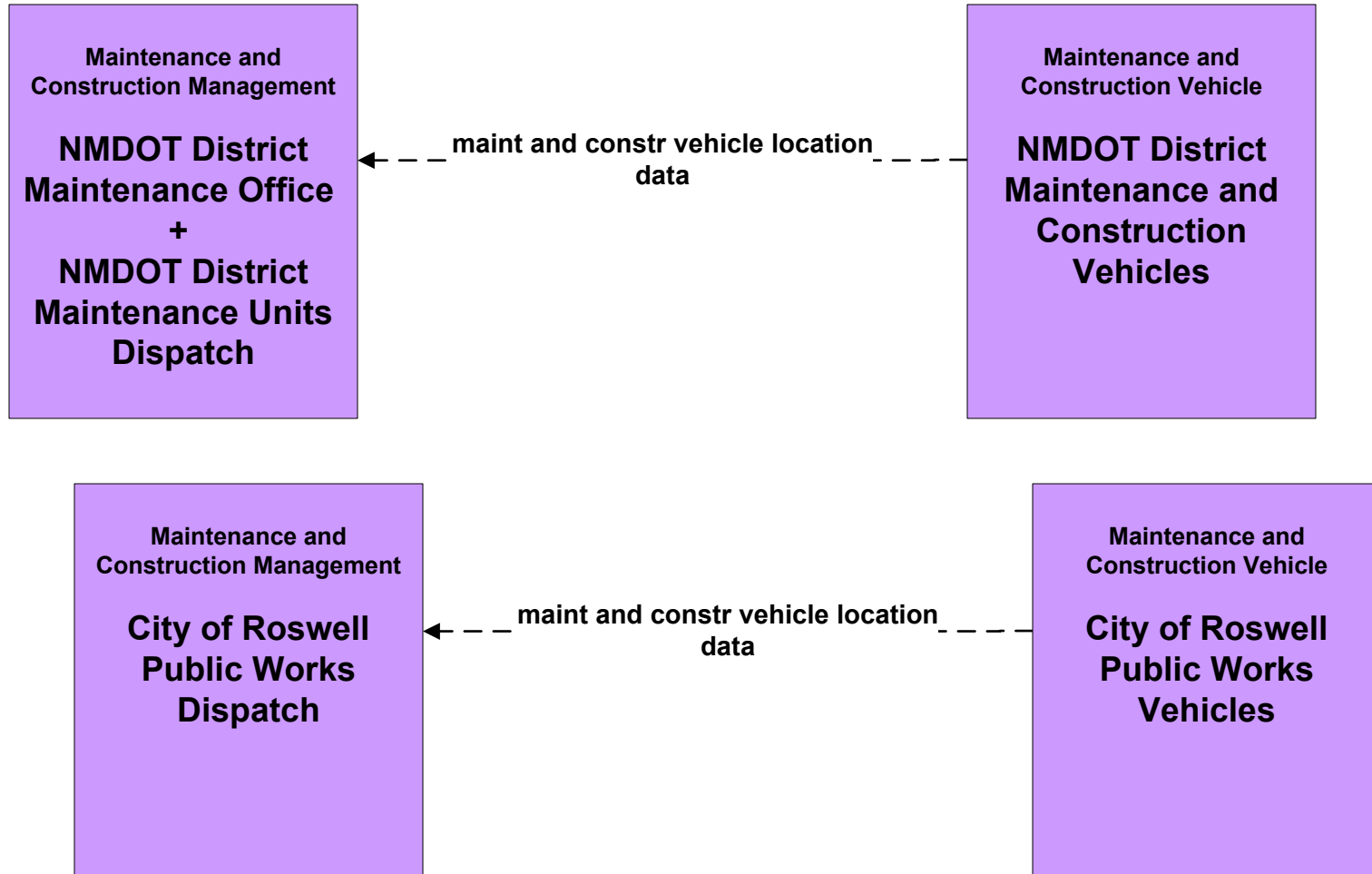
City of Roswell Public Information System



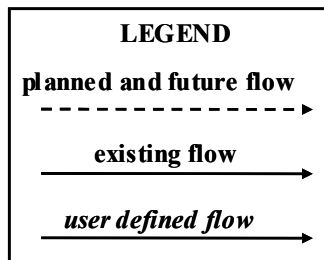
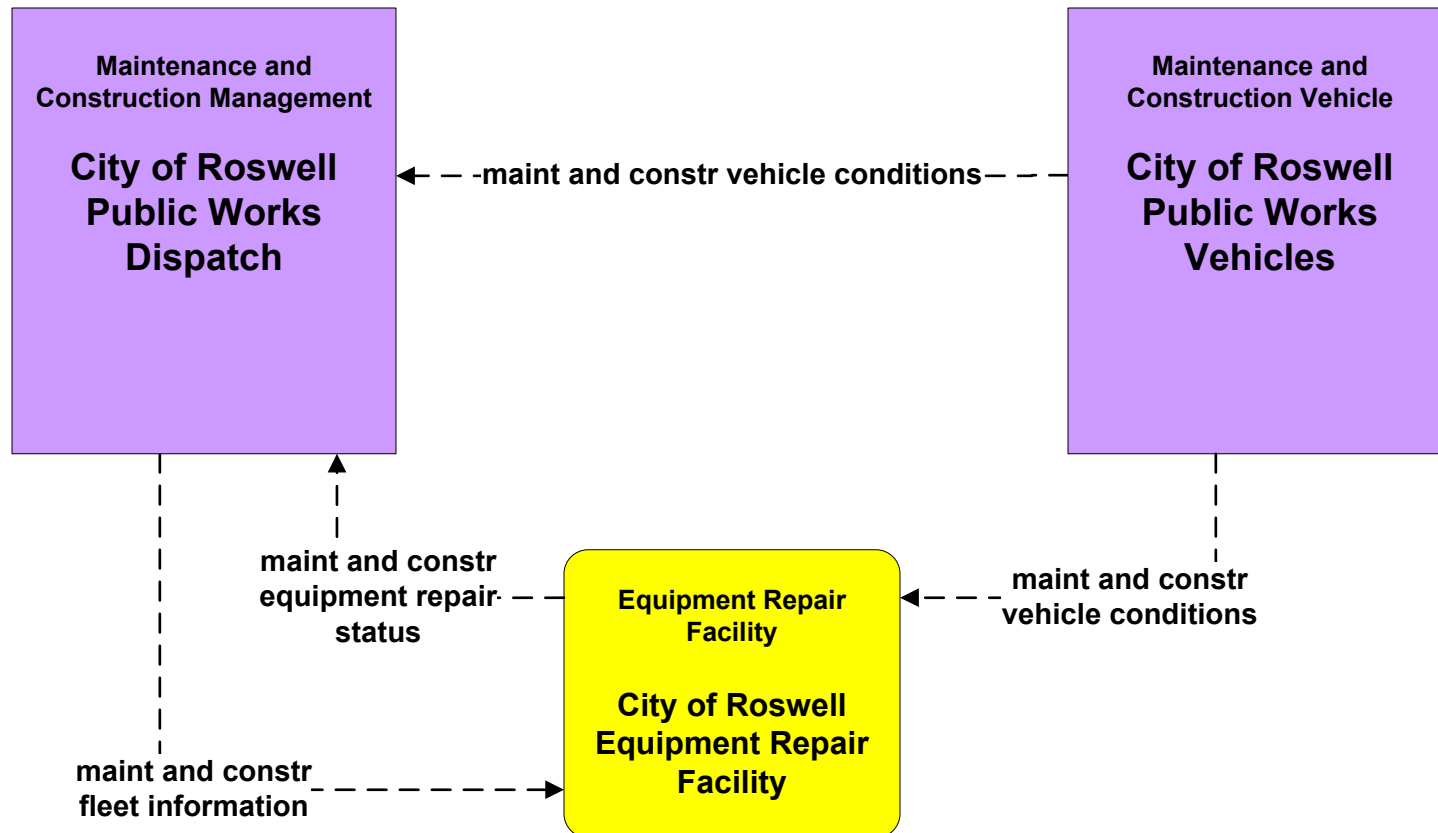
EM10 - Disaster Traveler Information Municipal Public Information Office



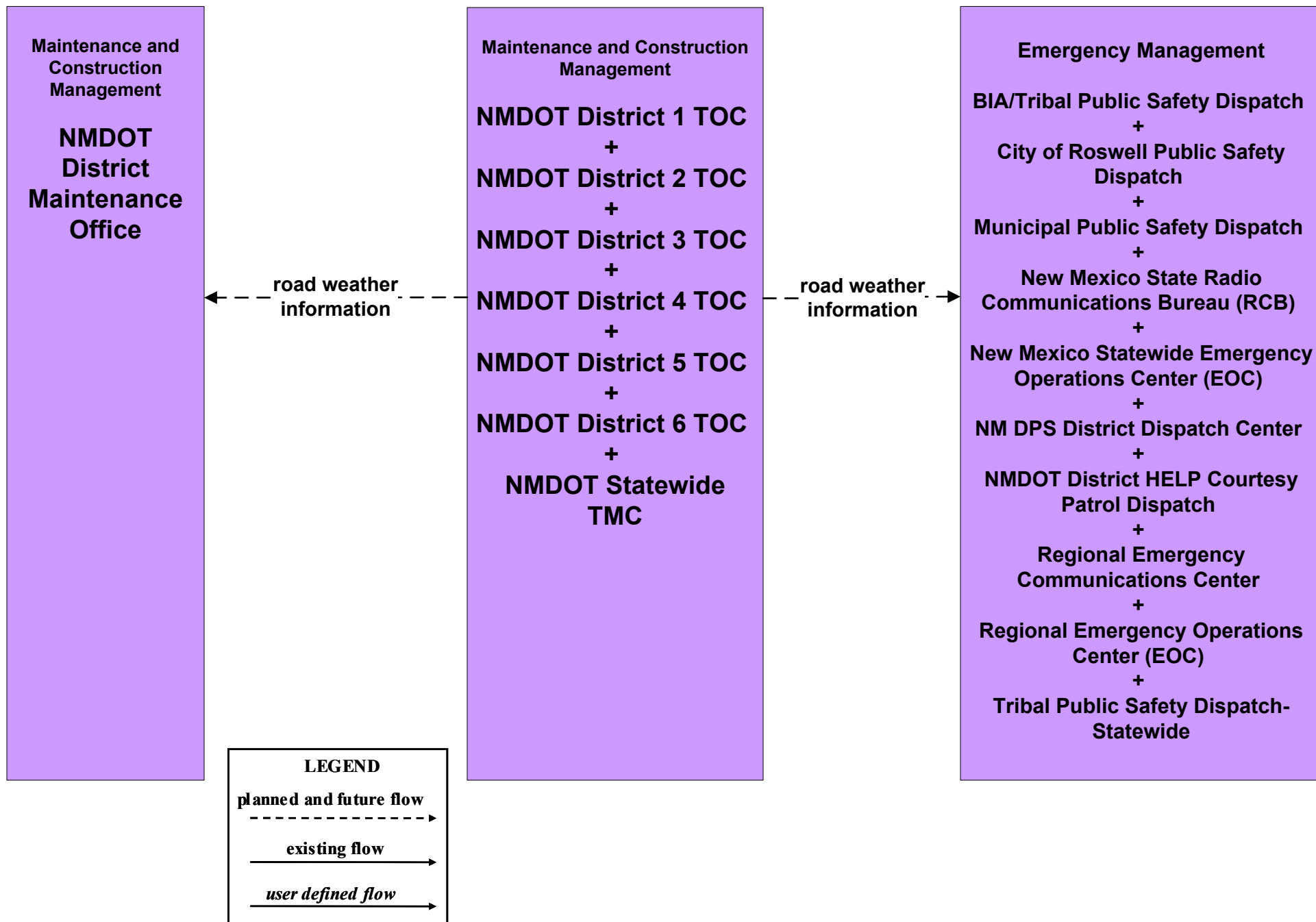
**MC01 - Maintenance and Construction Vehicle and Equipment Tracking
NMDOT and City of Roswell**



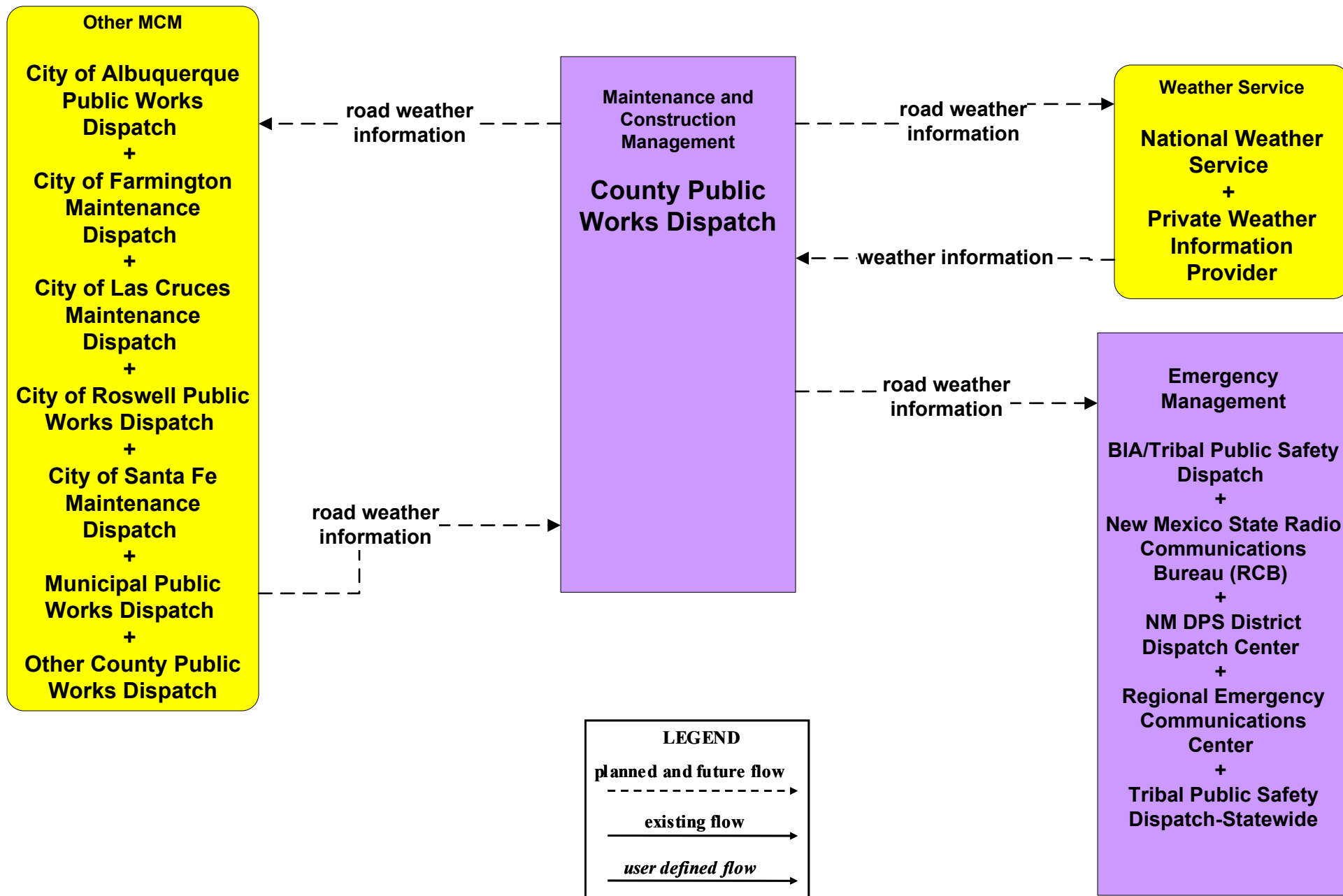
MC02 - Maintenance and Construction Vehicle Maintenance City of Roswell



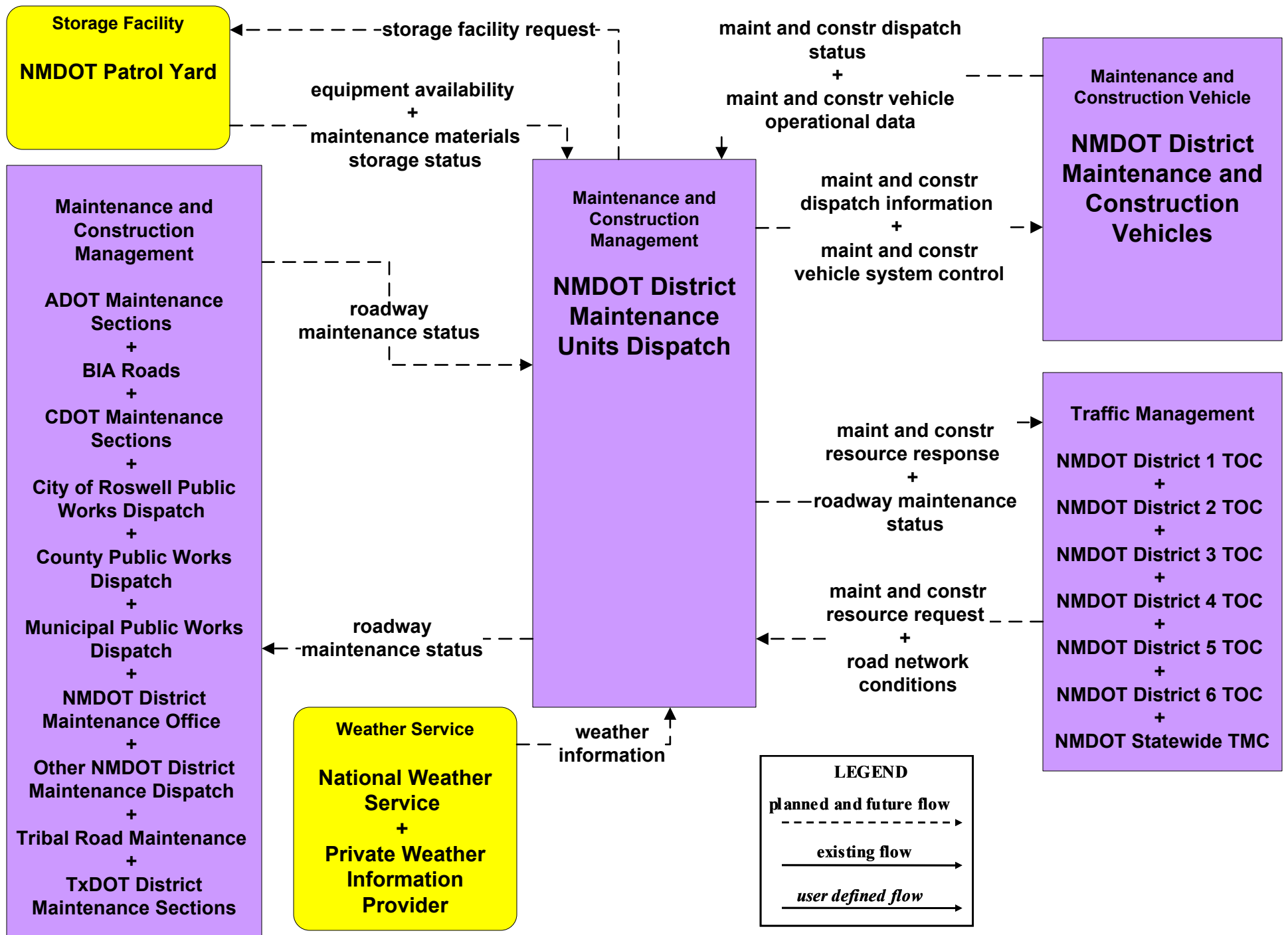
MC04 - Weather Information Processing and Distribution
NMDOT (1 of 8)



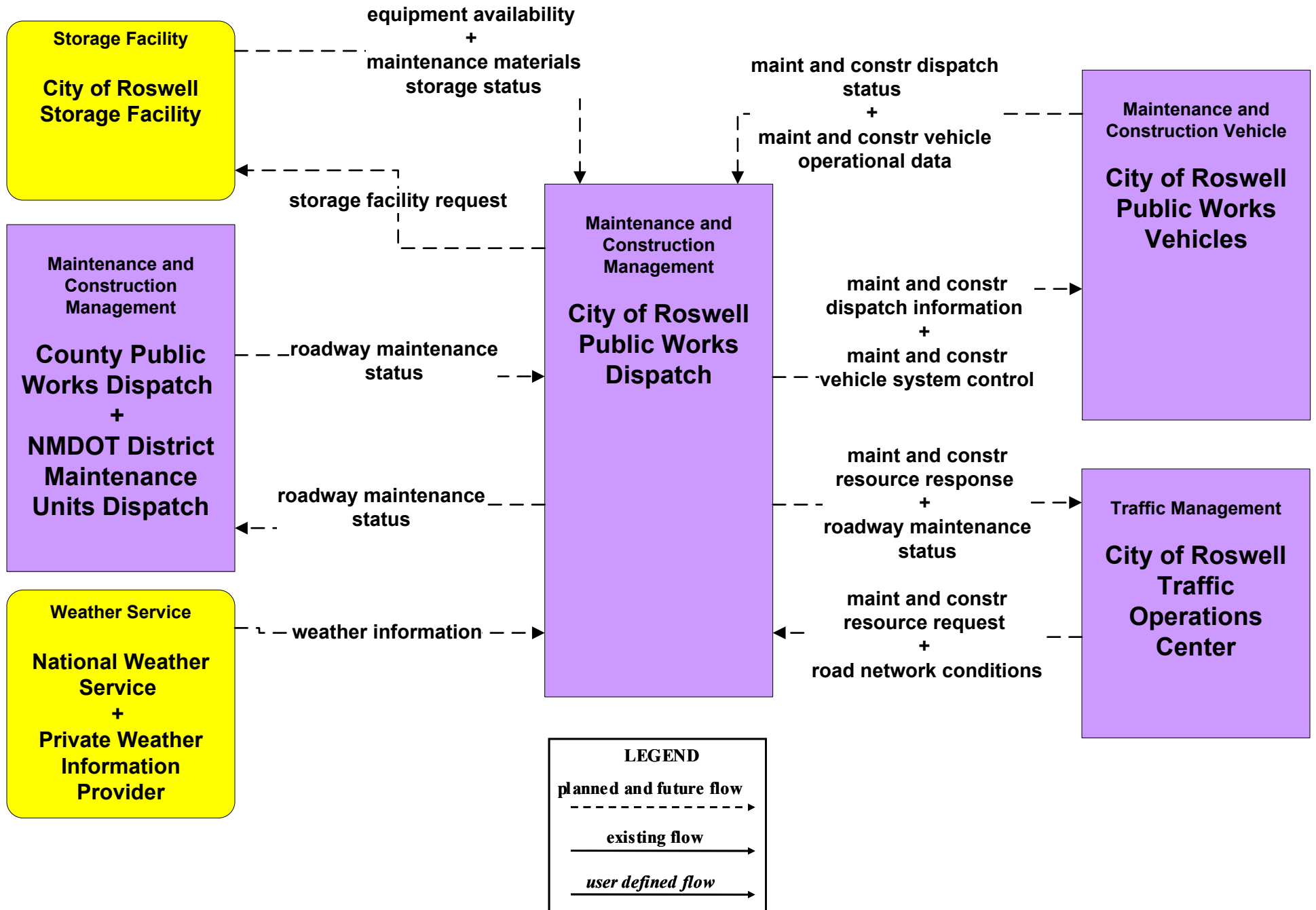
MC04 - Weather Information Processing and Distribution Counties (1 of 2)



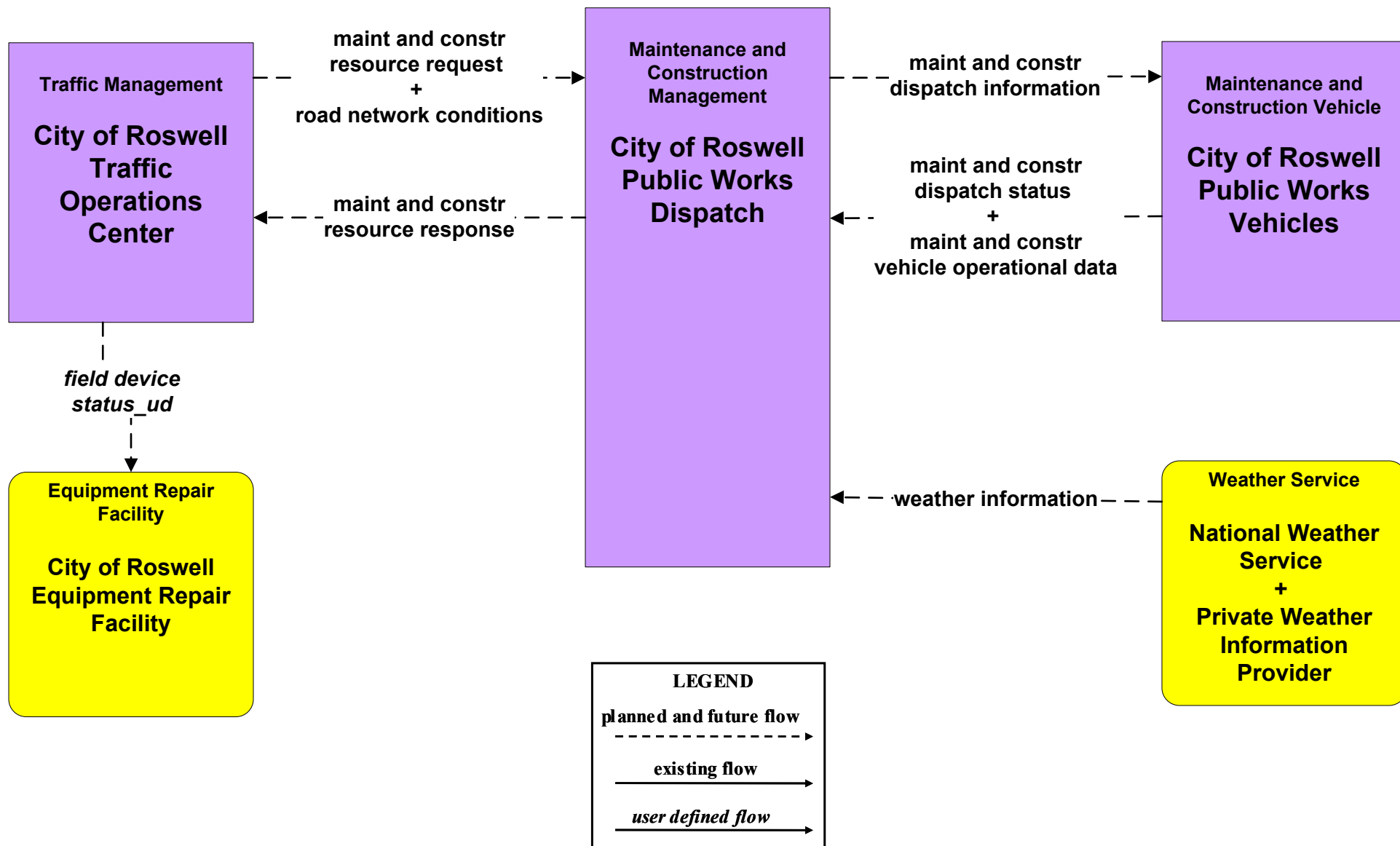
MC06 - Winter Maintenance NMDOT



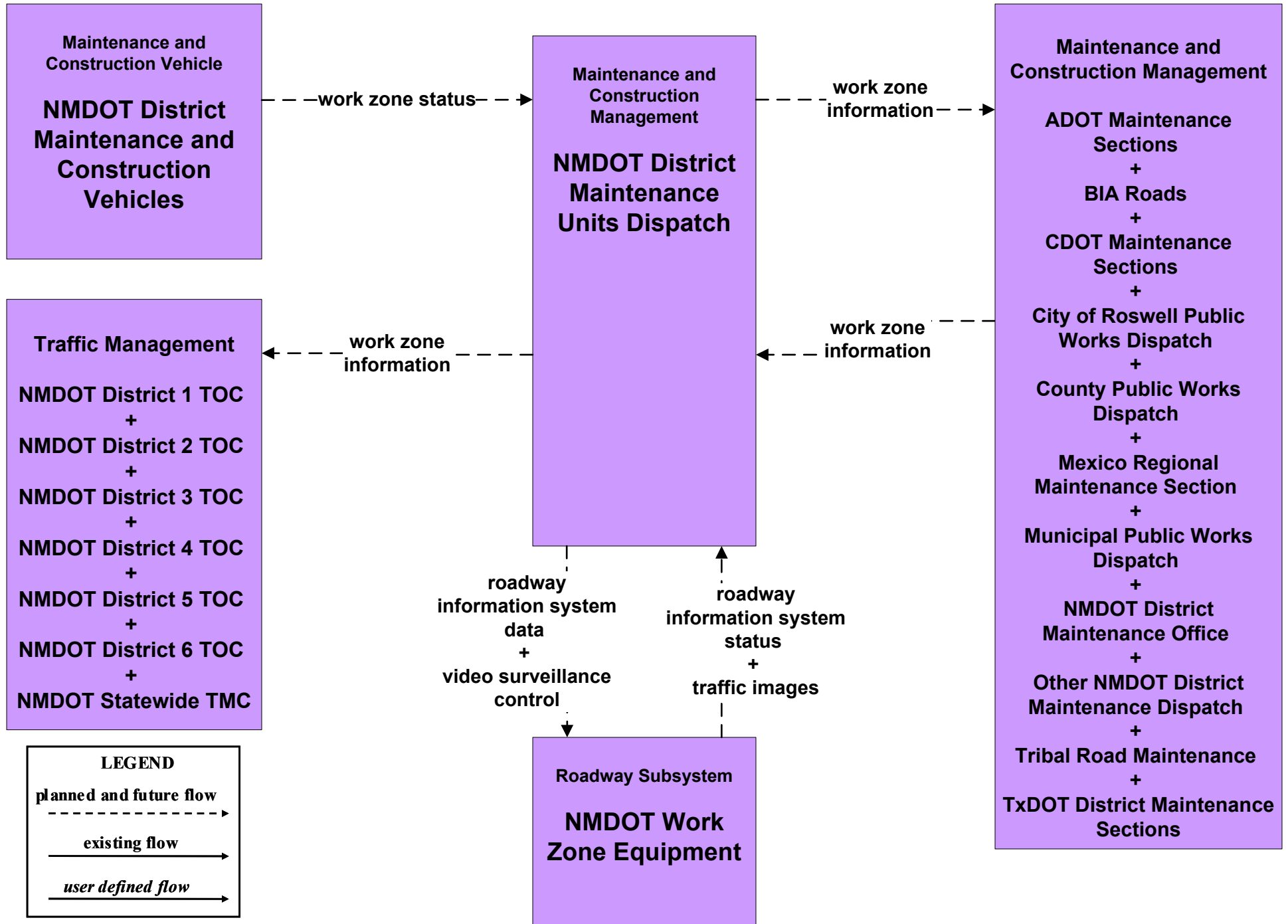
MC06 - Winter Maintenance City of Roswell



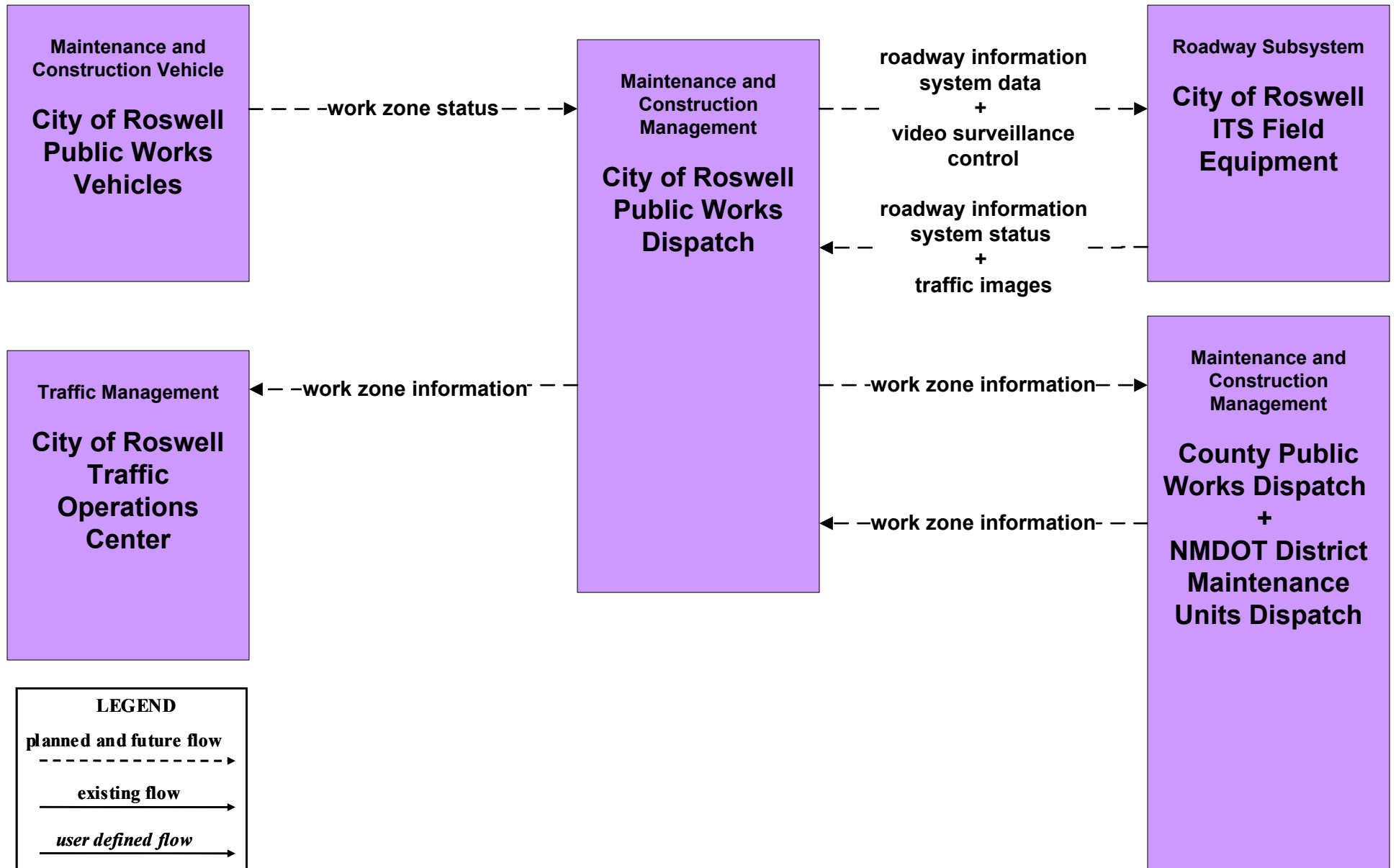
MC07 - Roadway Maintenance and Construction City of Roswell



MC08 - Work Zone Management NMDOT

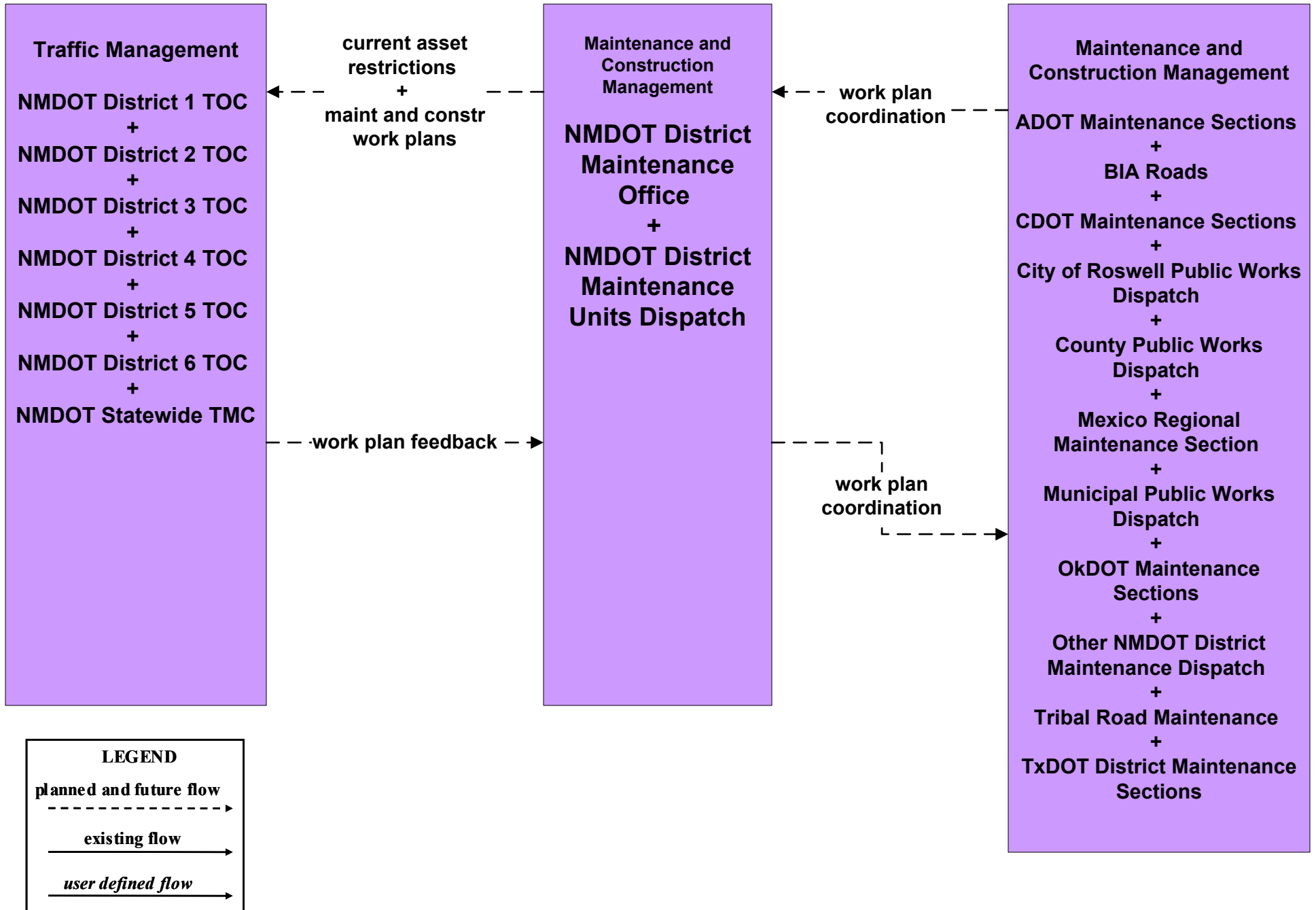


MC08 - Work Zone Management City of Roswell



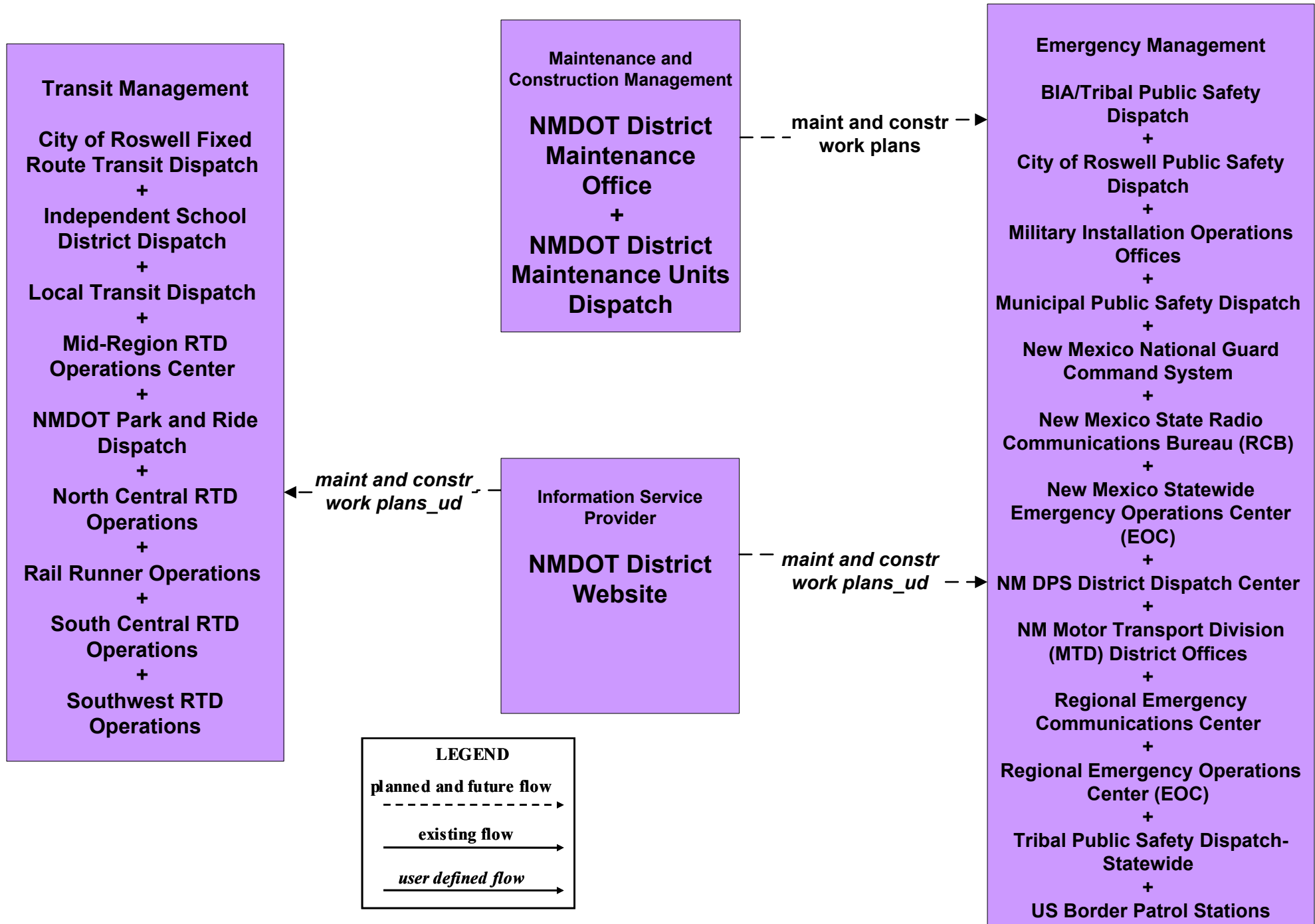
MC10 - Maintenance and Construction Activity Coordination

Activity Coordination - NMDOT (1 of 3)

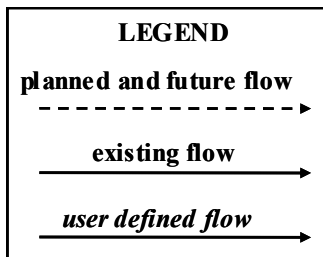
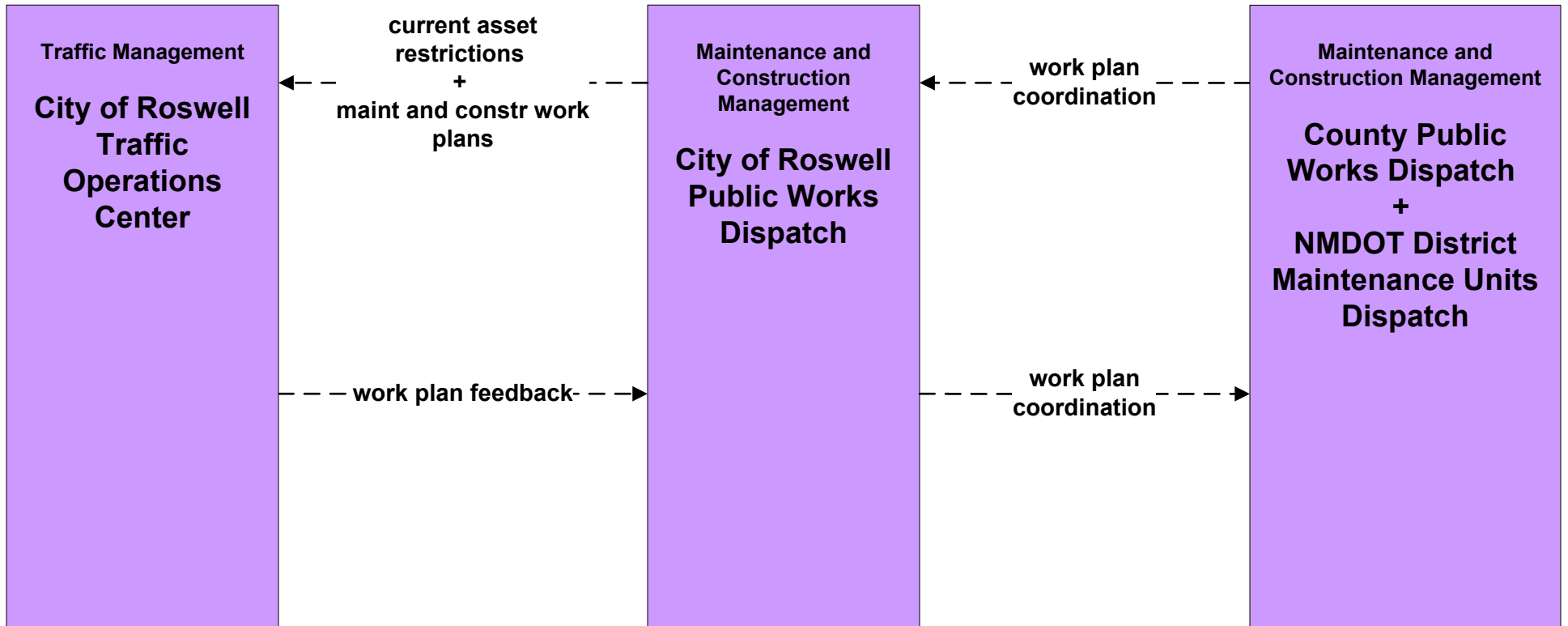


MC10 - Maintenance and Construction Activity Coordination

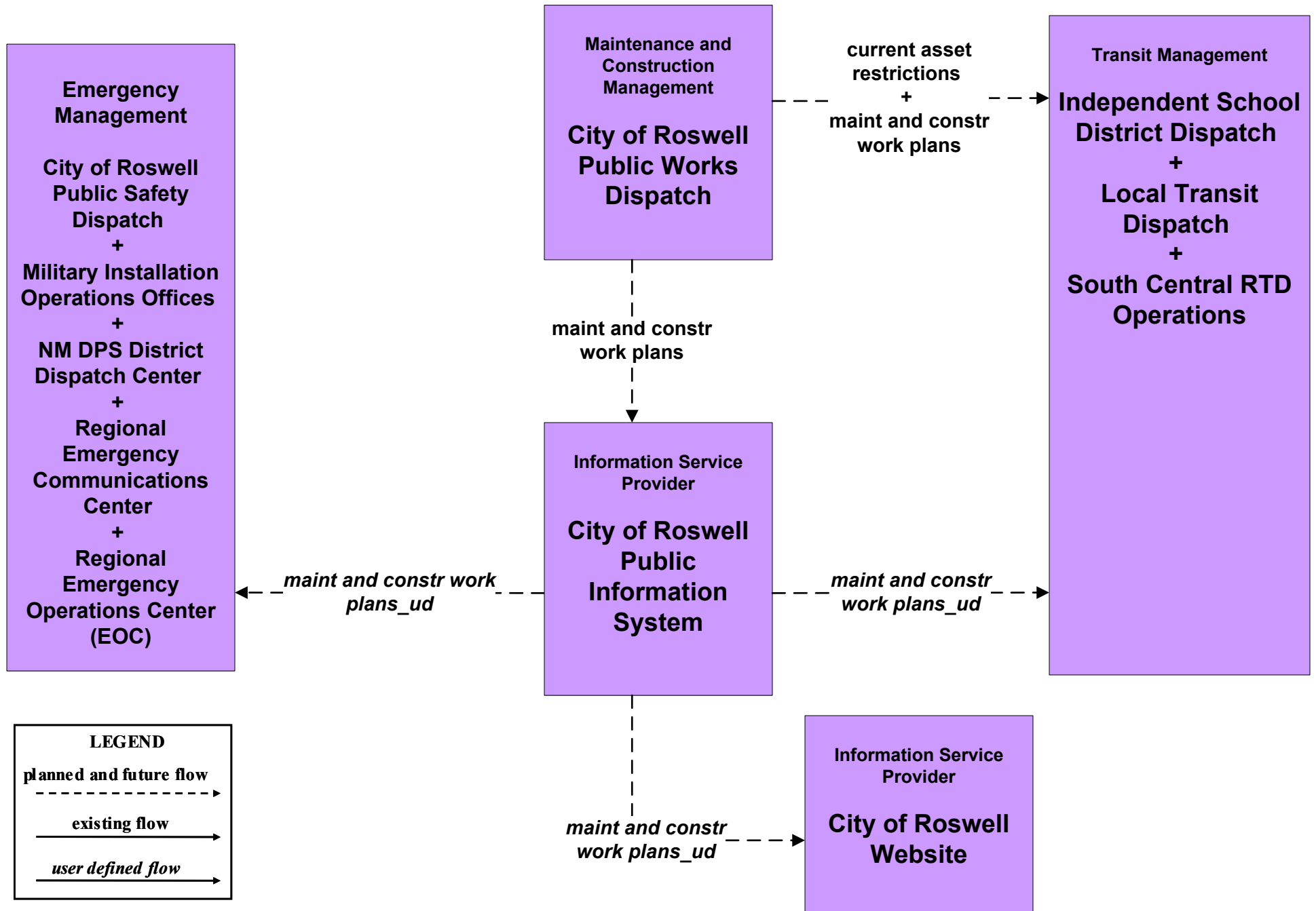
Activity Coordination - NMDOT (3 of 3)



MC10 - Maintenance and Construction Activity Coordination
City of Roswell (1 of 2)



MC10 - Maintenance and Construction Activity Coordination City of Roswell (2 of 2)



MC10 - Maintenance and Construction Activity Coordination Counties (1 of 2)

