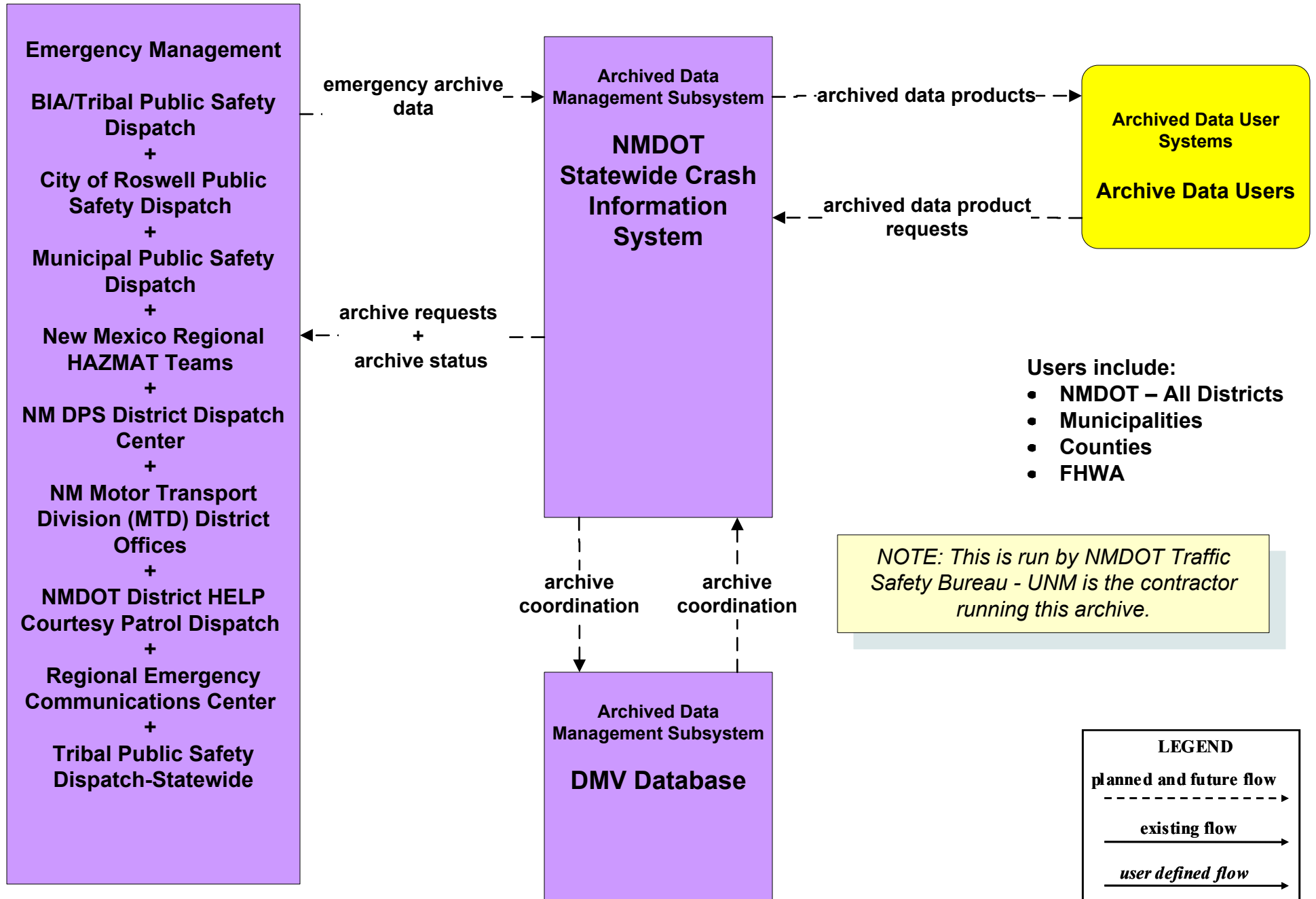


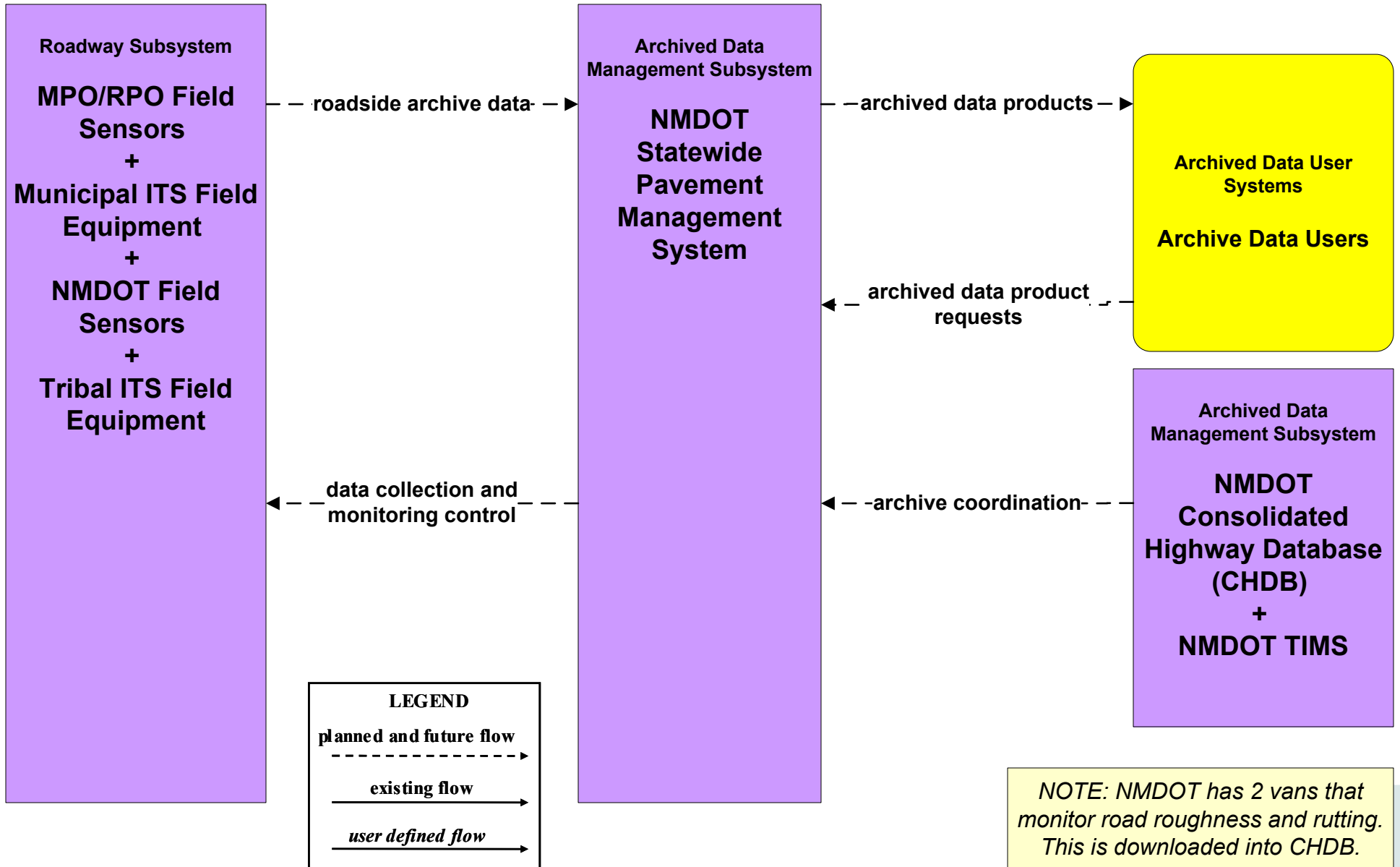
AD1 - ITS Data Mart

NMDOT Statewide Crash Information System



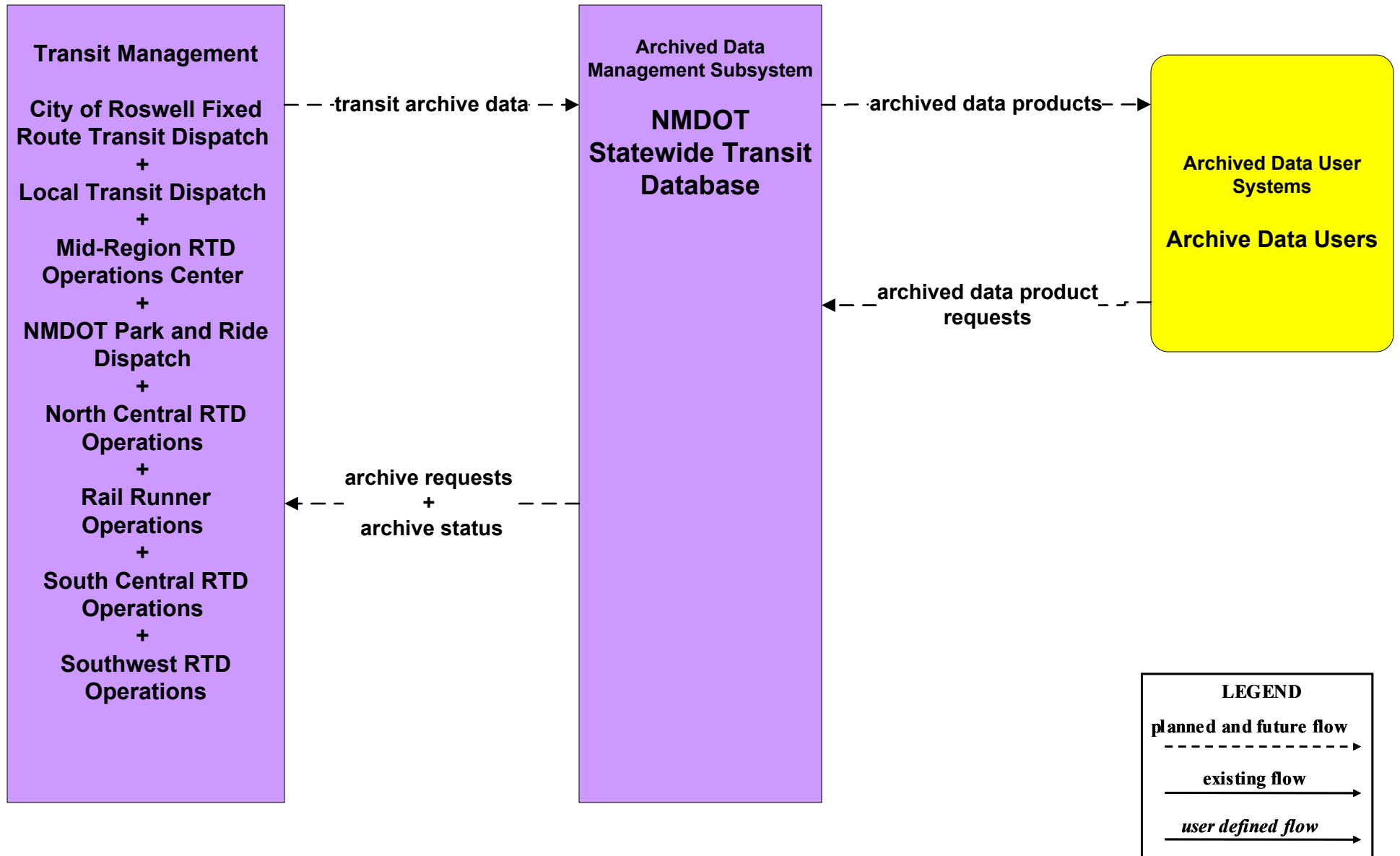
AD1 - ITS Data Mart

NMDOT Statewide Pavement Management System



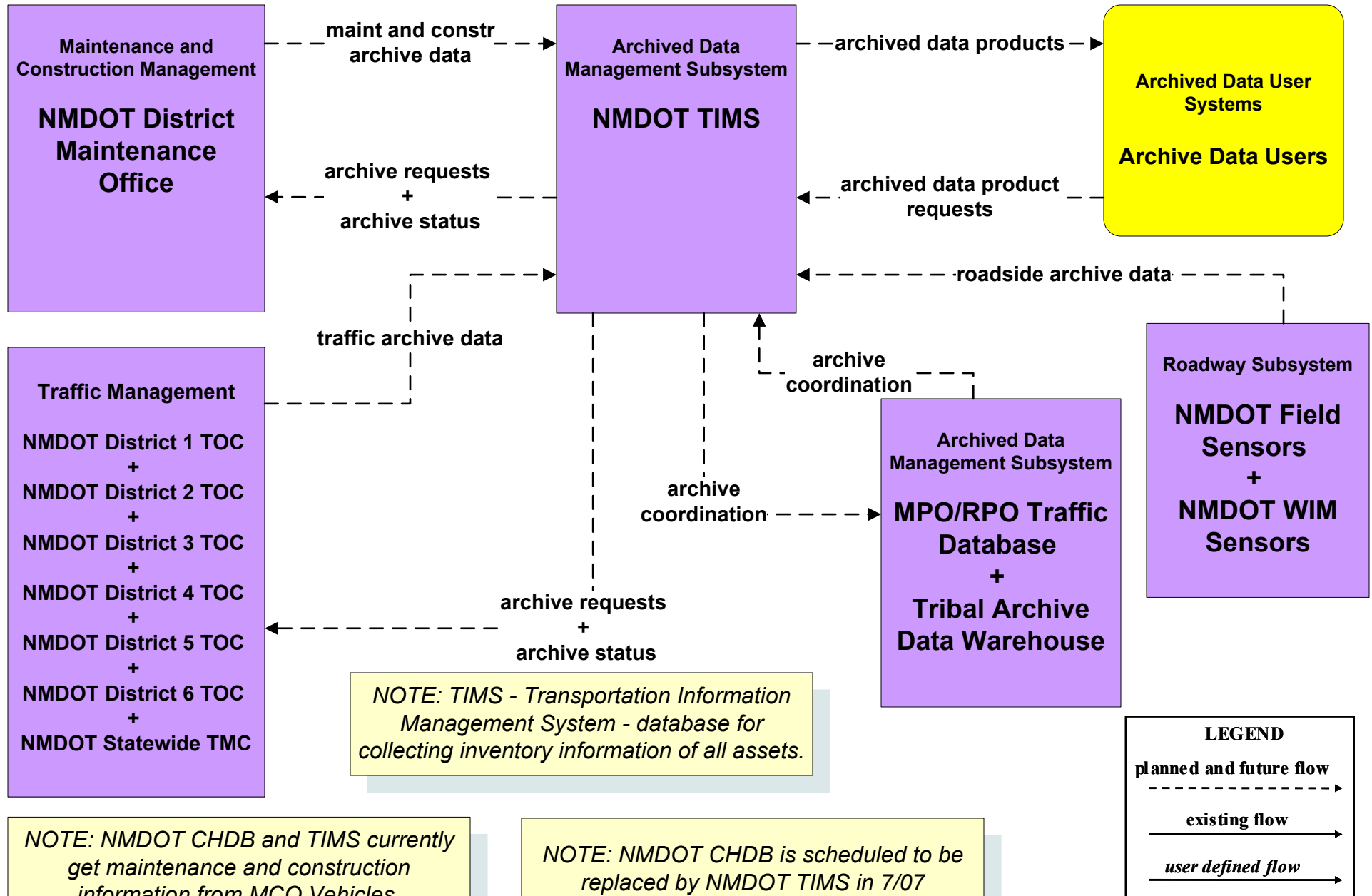
AD1 - ITS Data Mart

NMDOT Statewide Transit Database

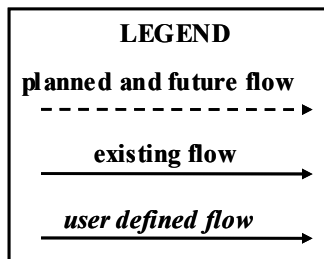
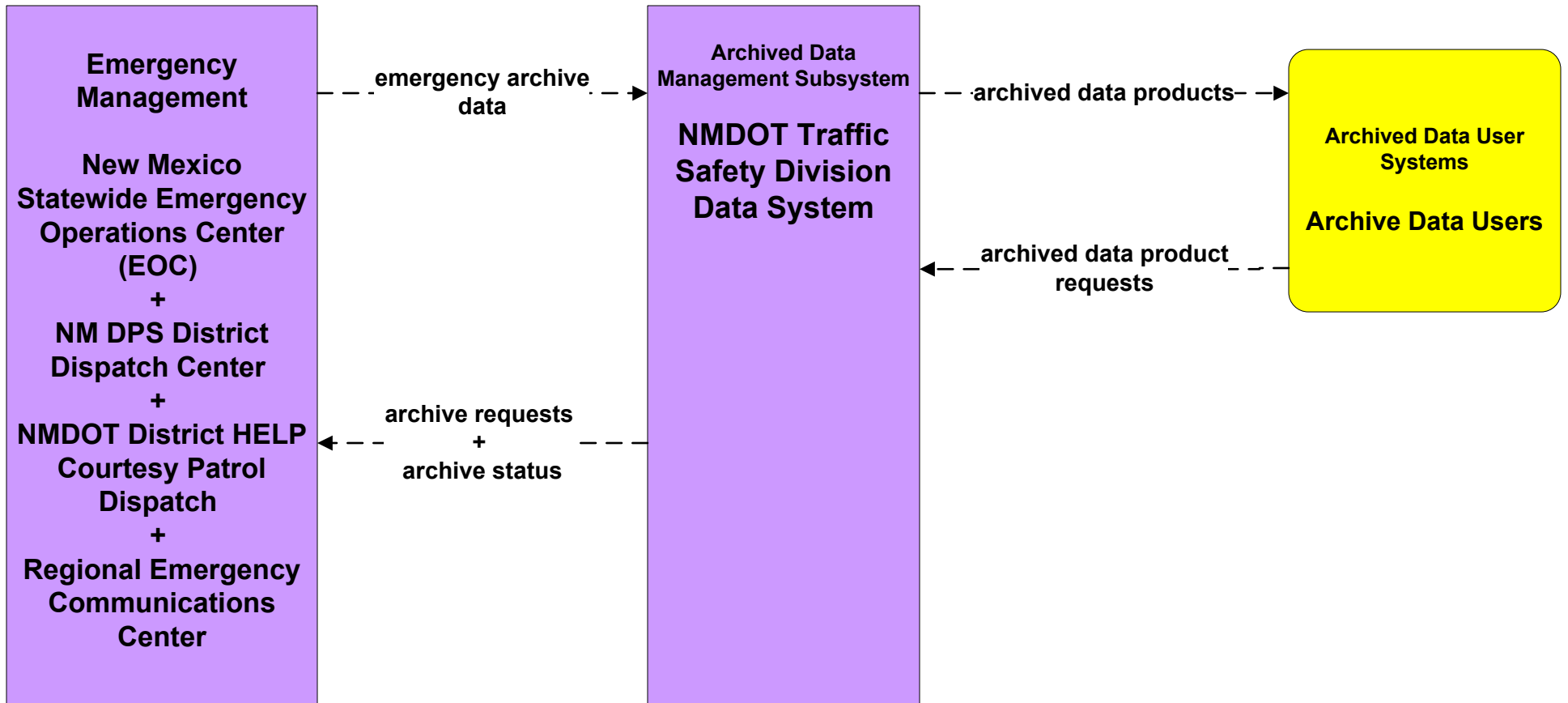


AD1 - ITS Data Mart

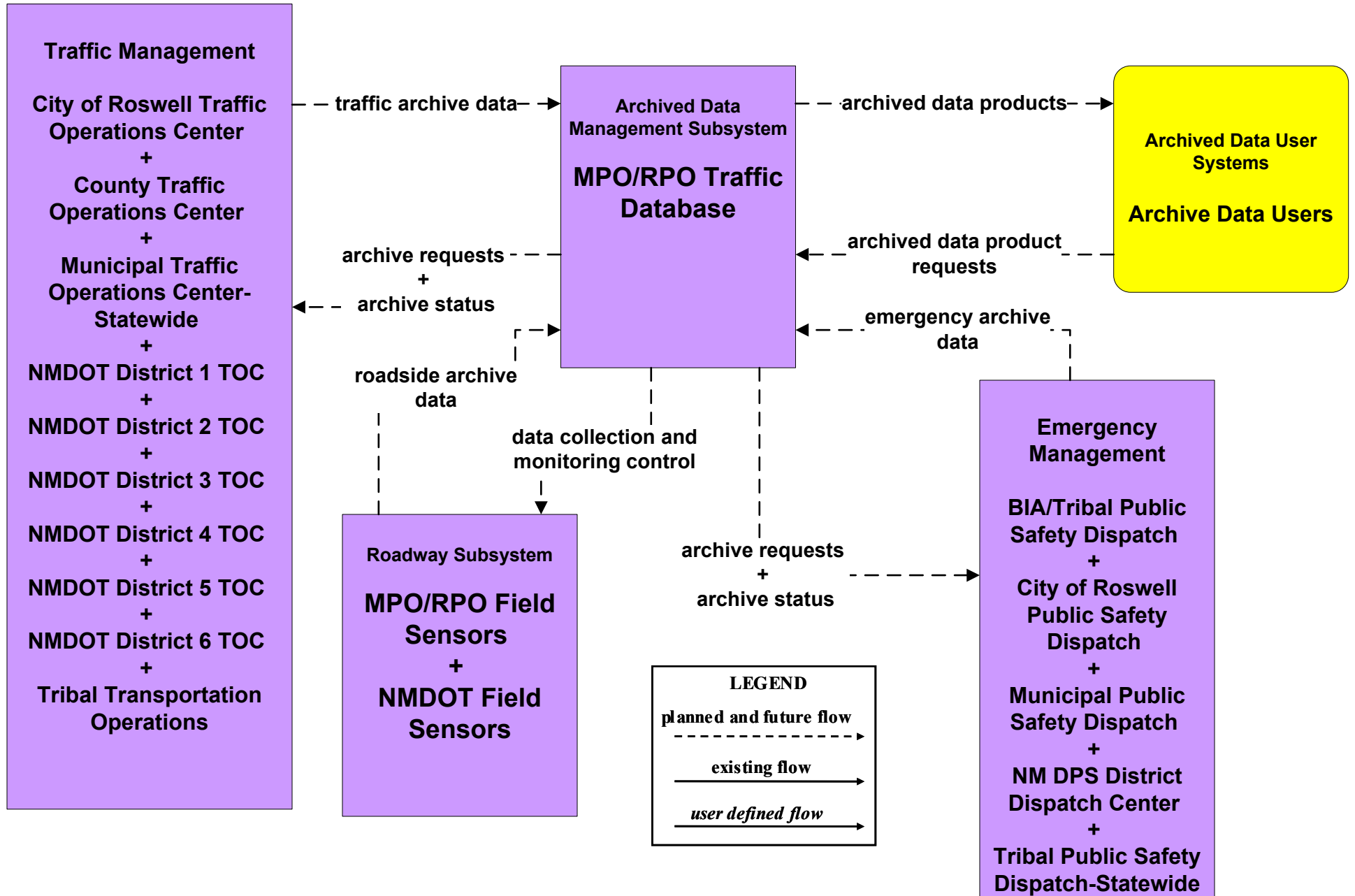
NMDOT TIMS (Formerly NMDOT Consolidated Highway Database)



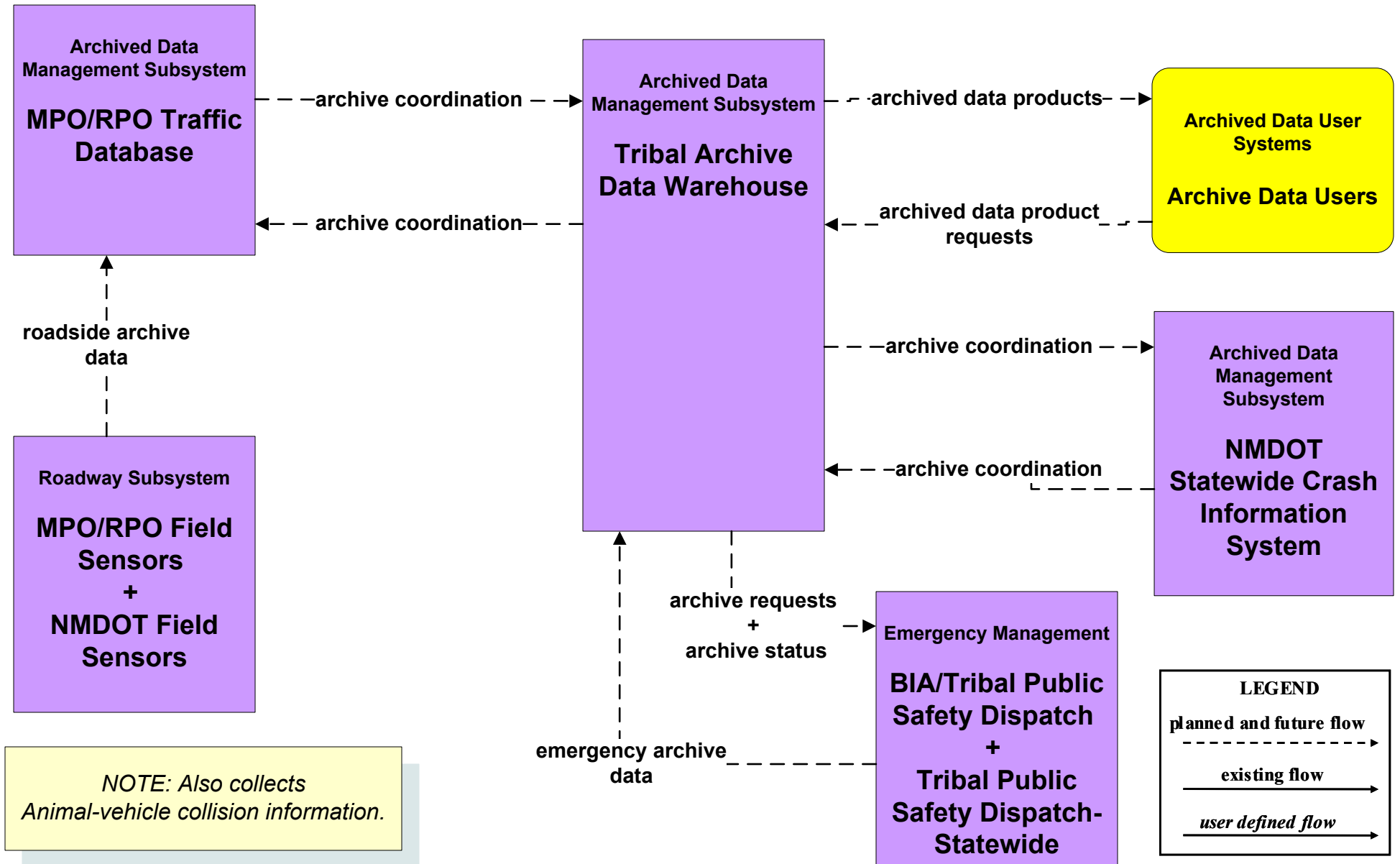
AD1 - ITS Data Mart NMDOT Traffic Safety



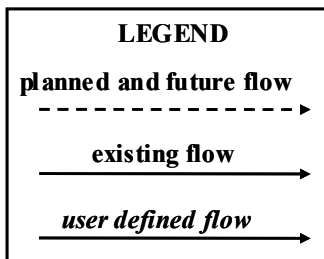
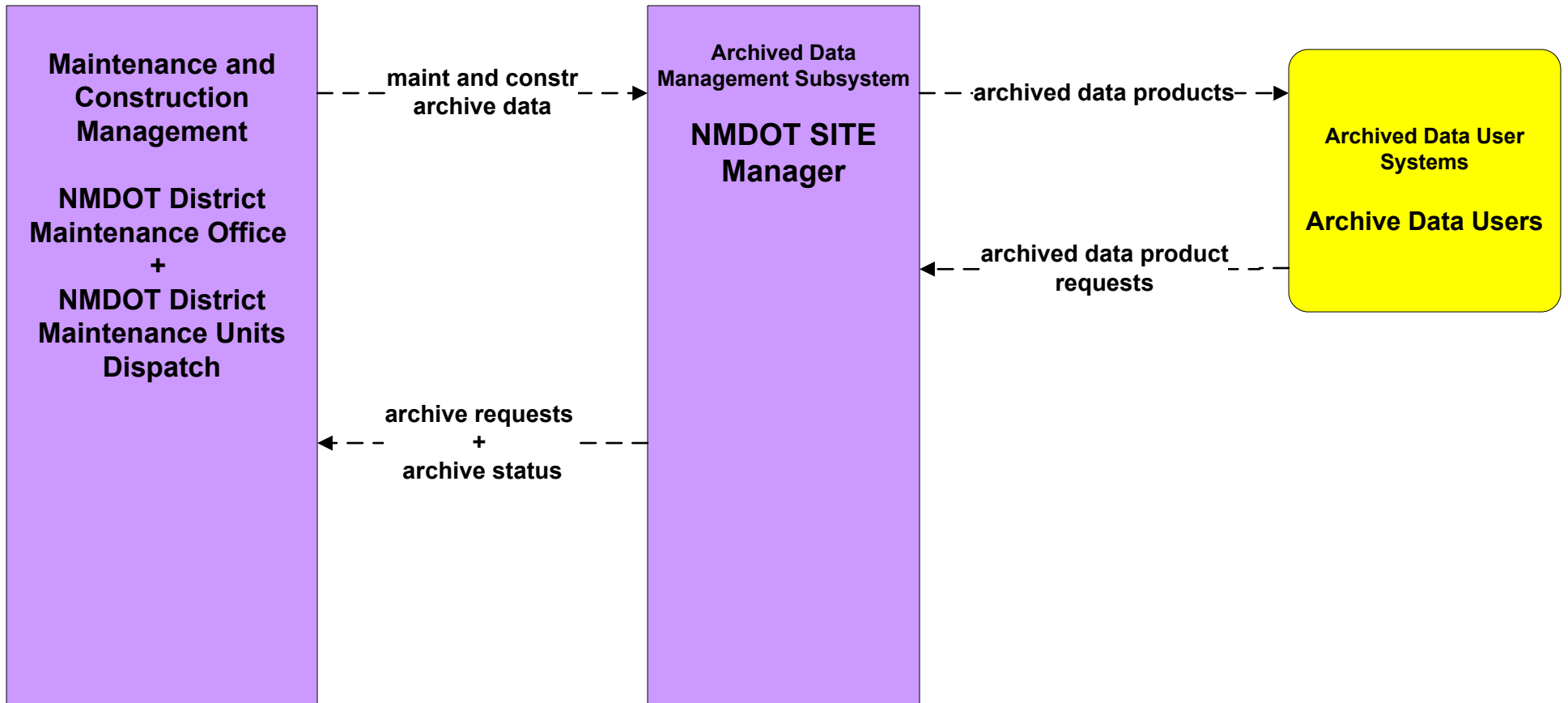
AD1 - ITS Data Mart MPO/RPO Traffic Database



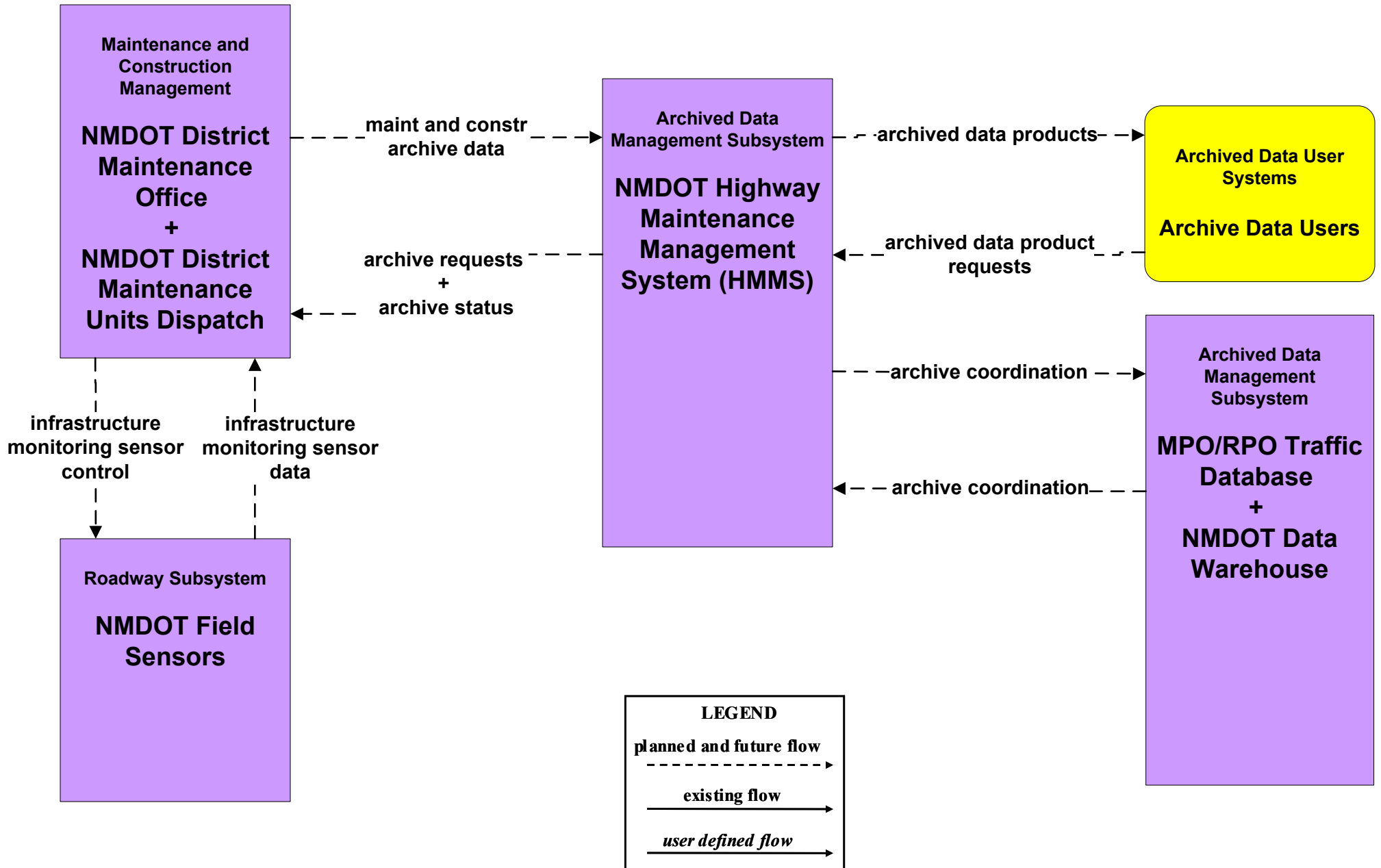
AD1 - ITS Data Mart Tribal



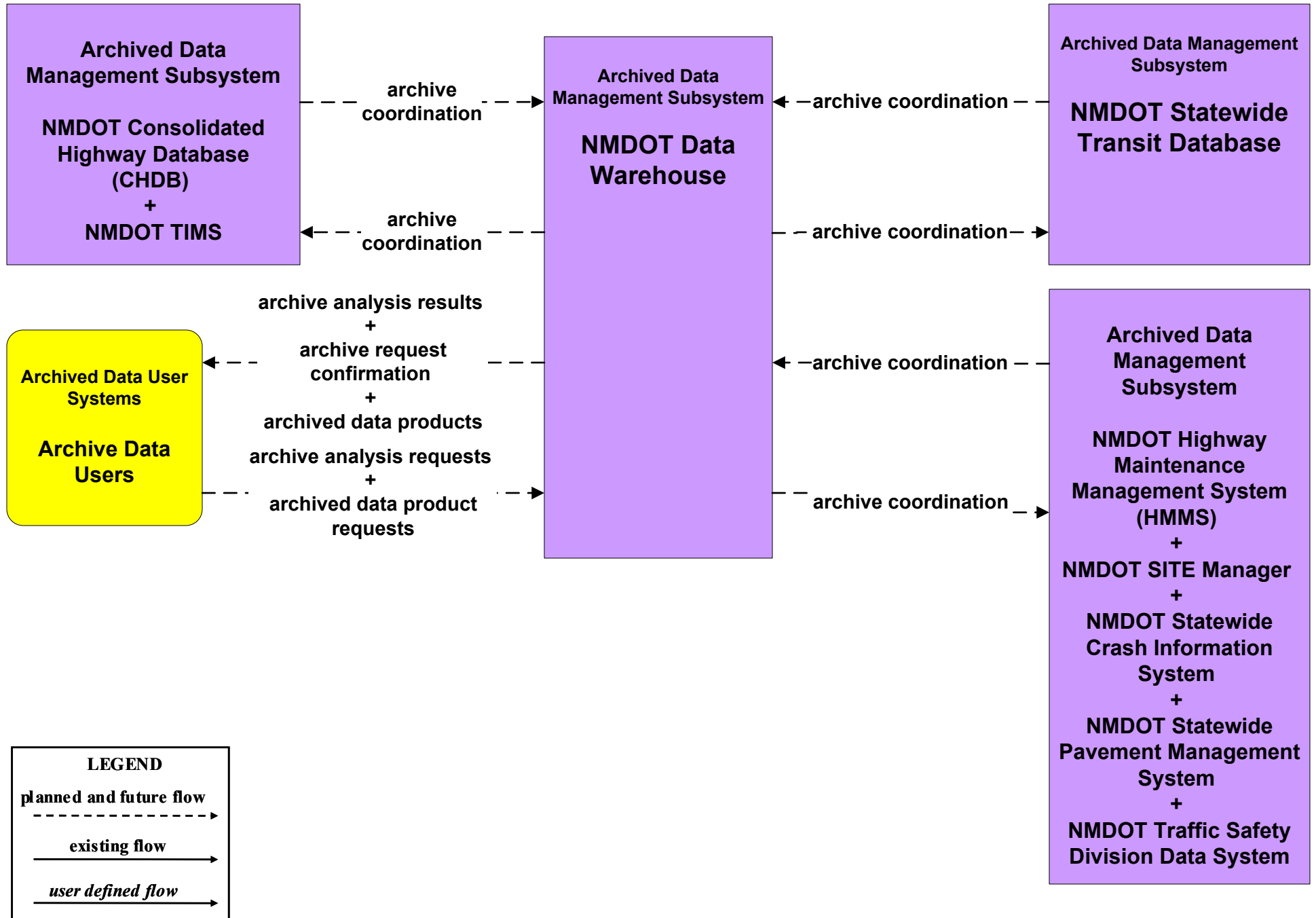
AD1 - ITS Data Mart NMDOT SITE Manager



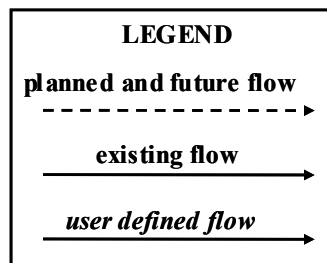
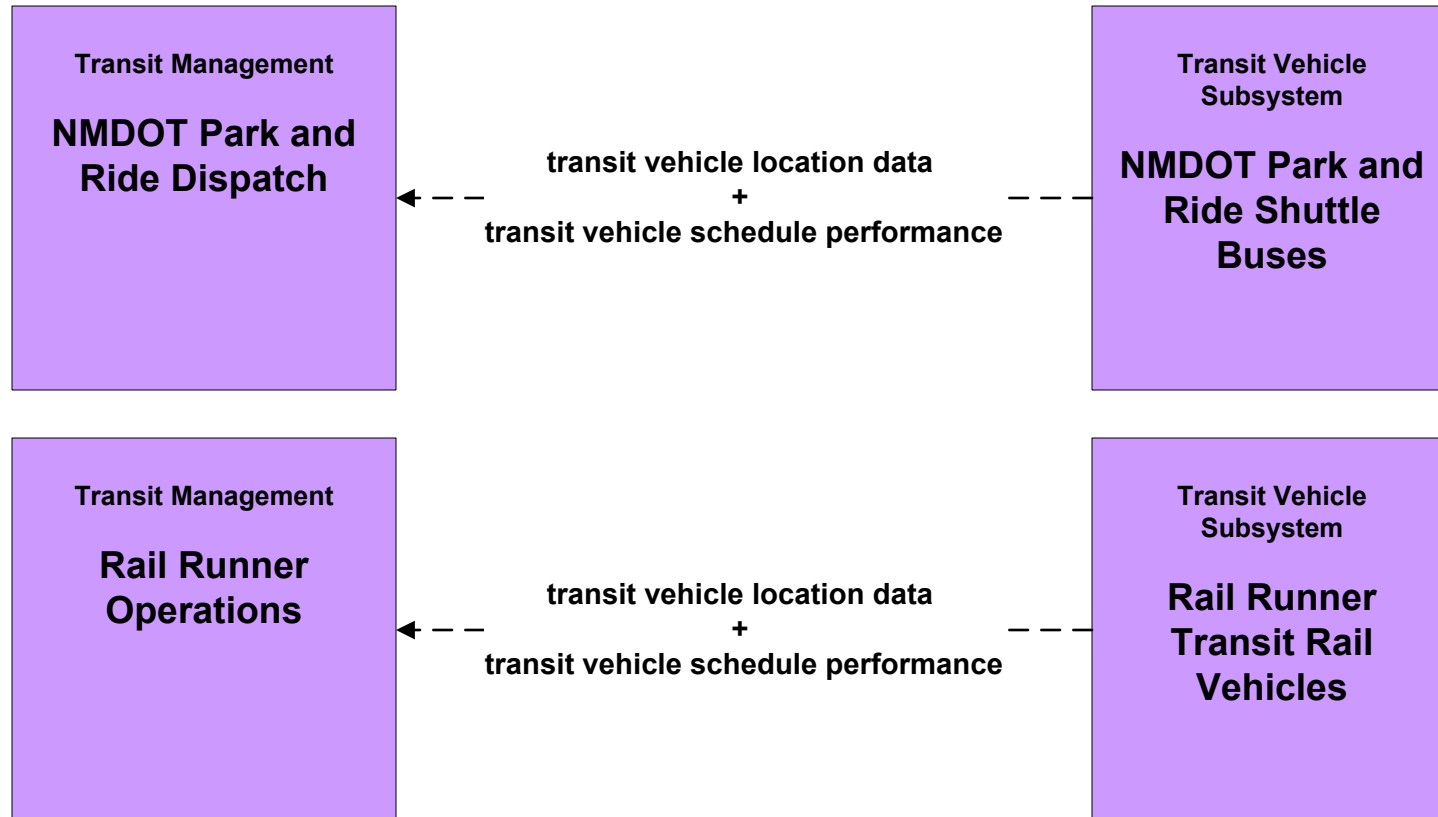
AD1 - ITS Data Mart HMMS



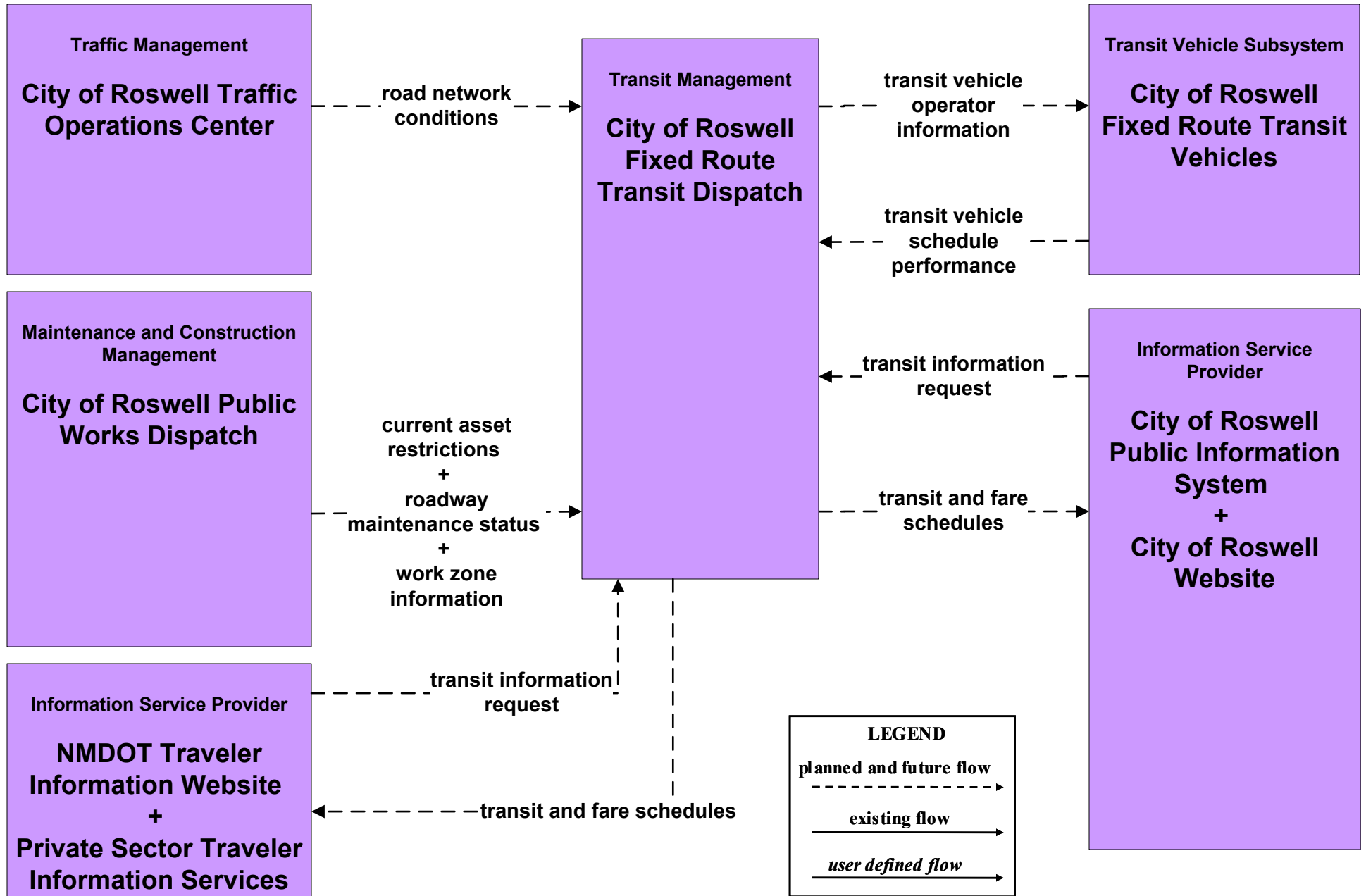
AD3 - ITS Virtual Data Warehouse NMDOT Date Warehouse



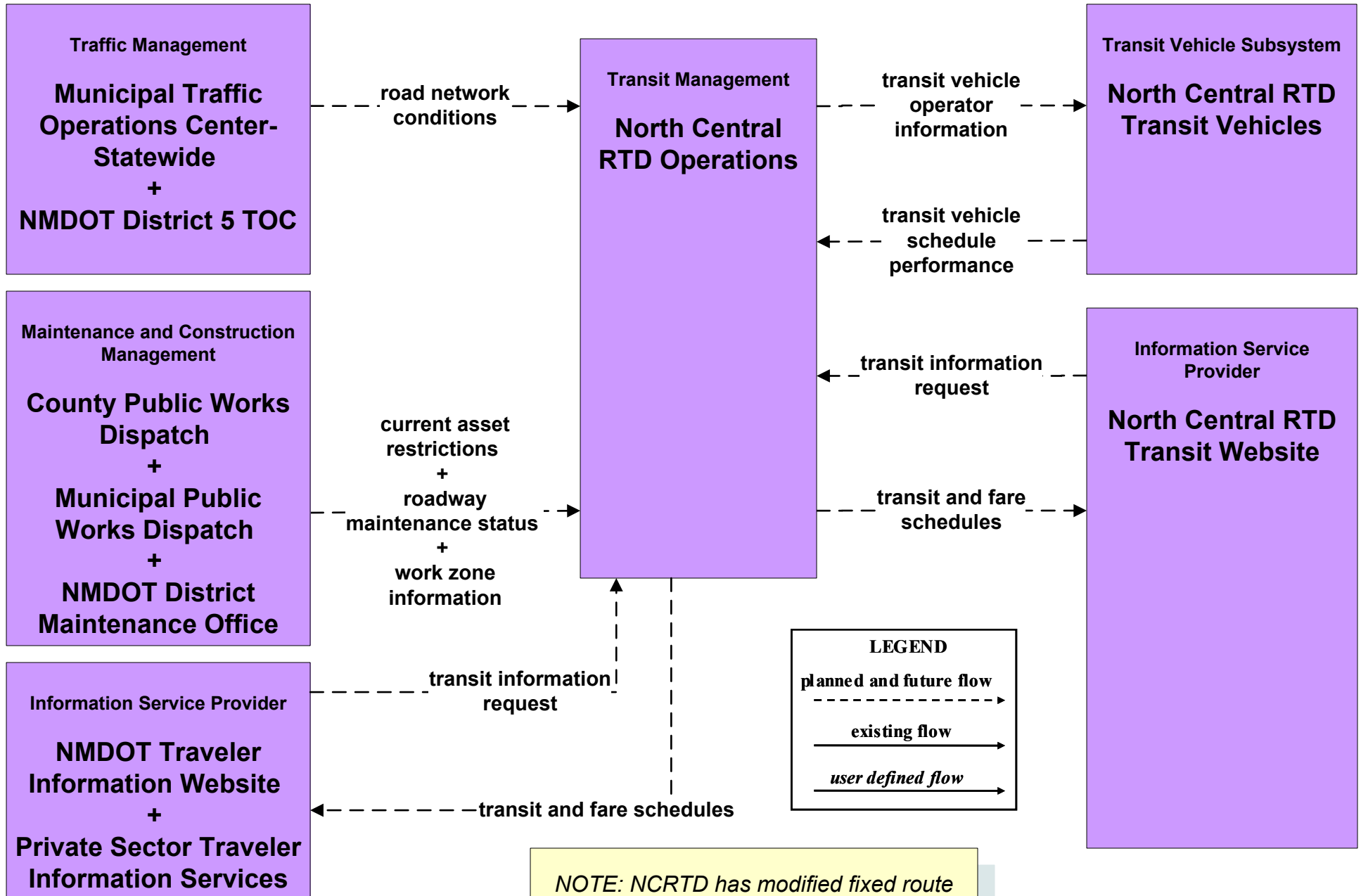
APTS1 - Transit Vehicle Tracking Regional Transit Providers (3 of 4)



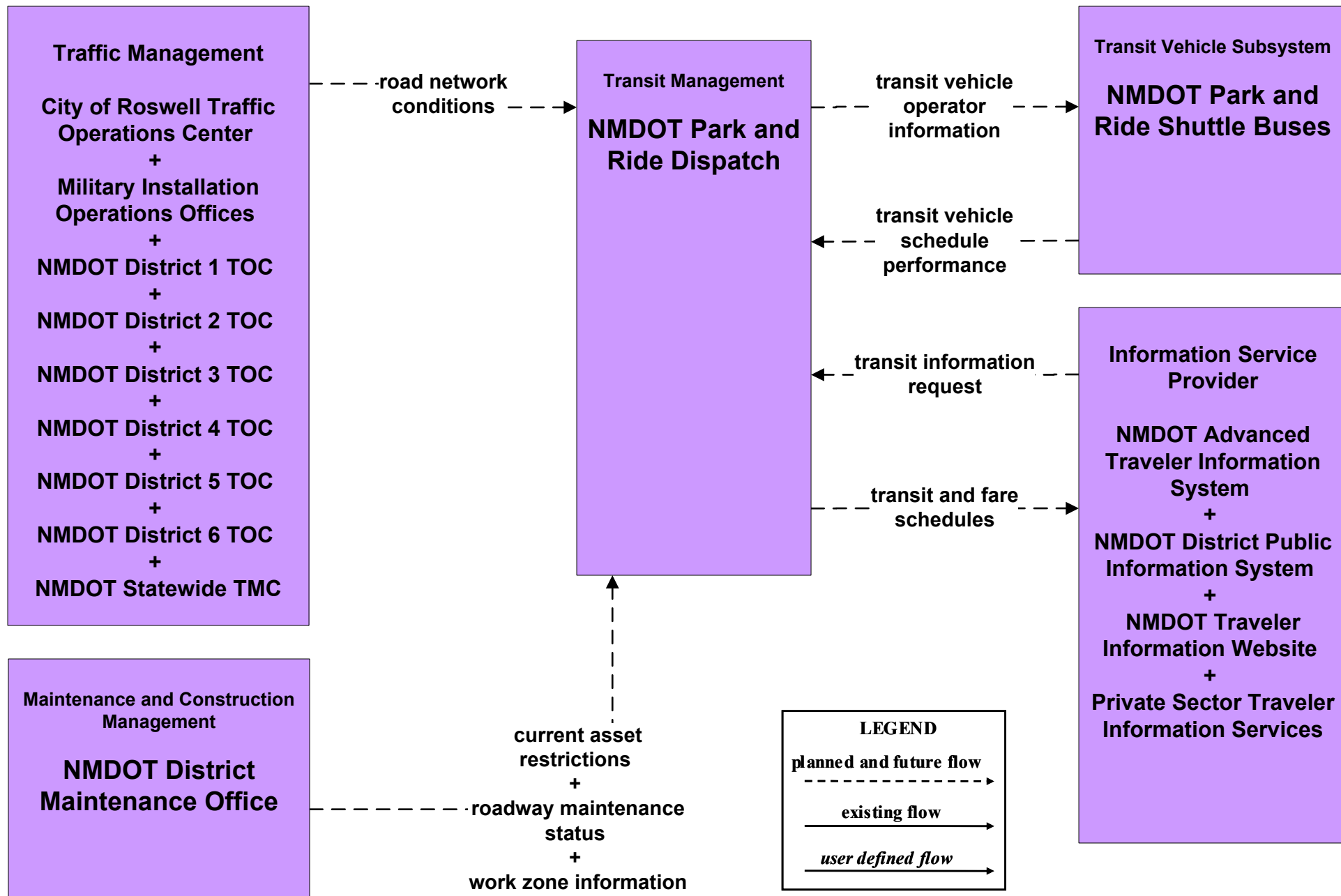
APTS2 - Transit Fixed-Route Operations City of Roswell



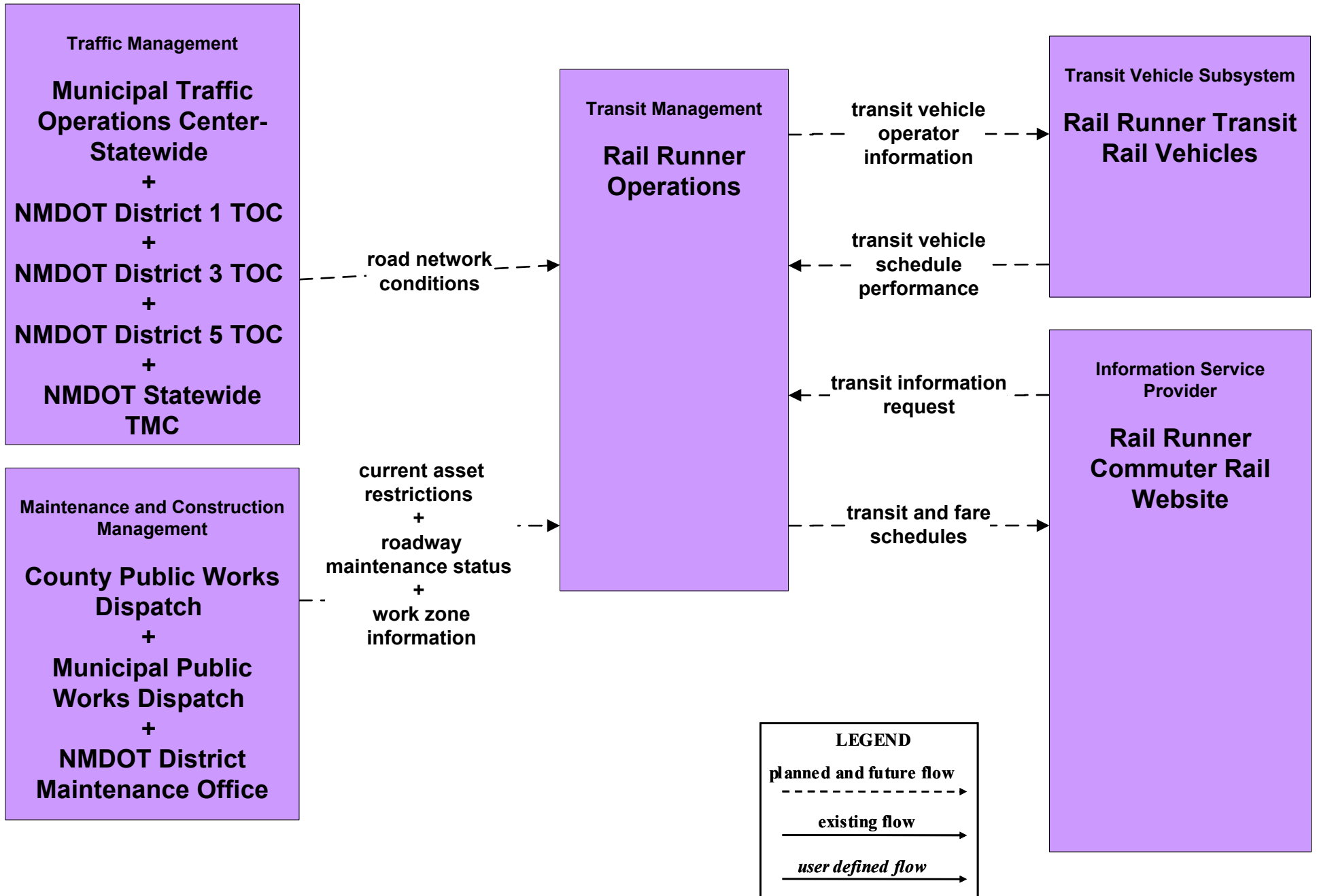
APTS2 - Transit Fixed-Route Operations North Central RTD



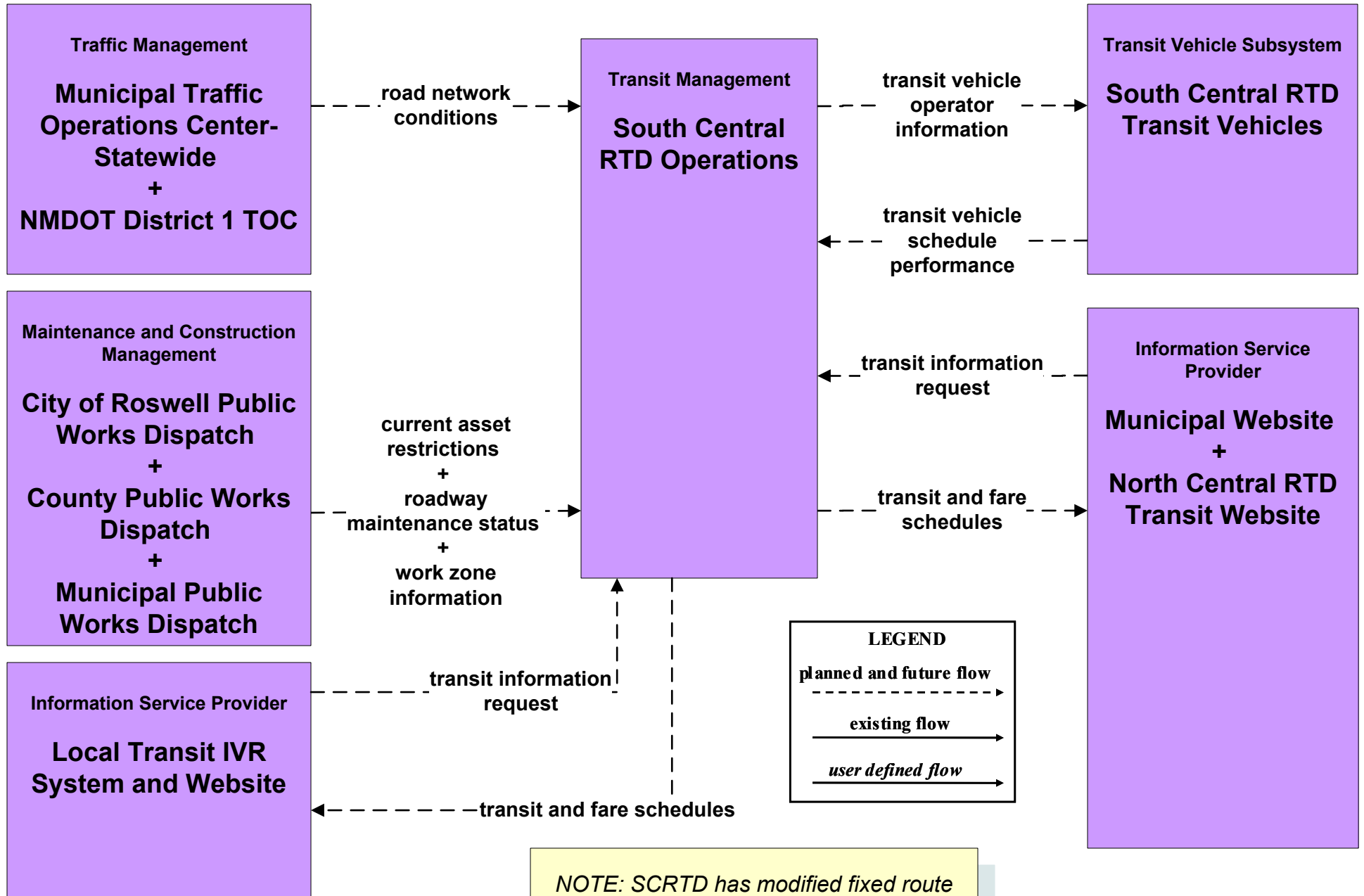
APTS2 - Transit Fixed-Route Operations NMDOT Park and Ride



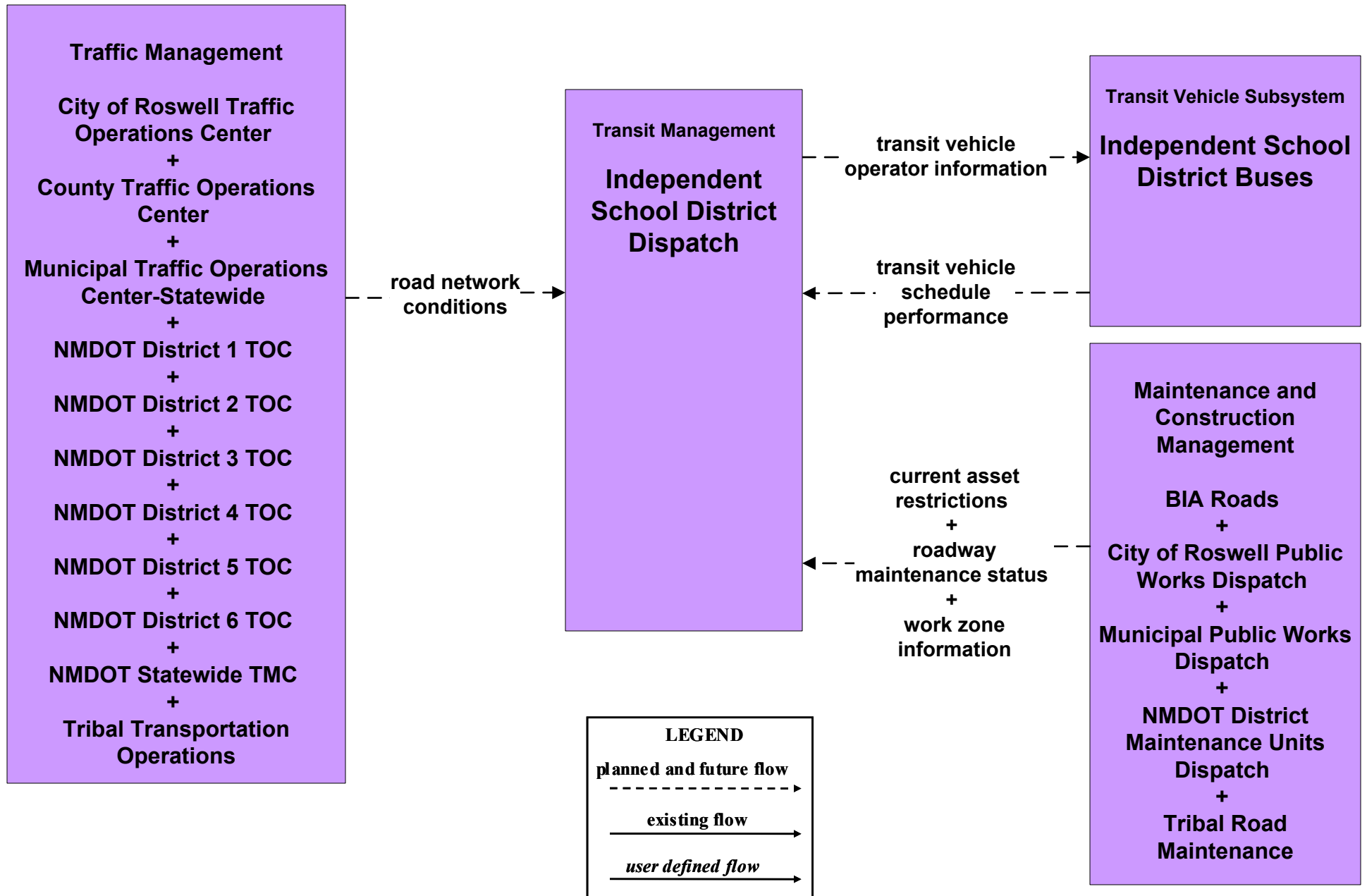
APTS2 - Transit Fixed-Route Operations Rail Runner



APTS2 - Transit Fixed-Route Operations South Central RTD

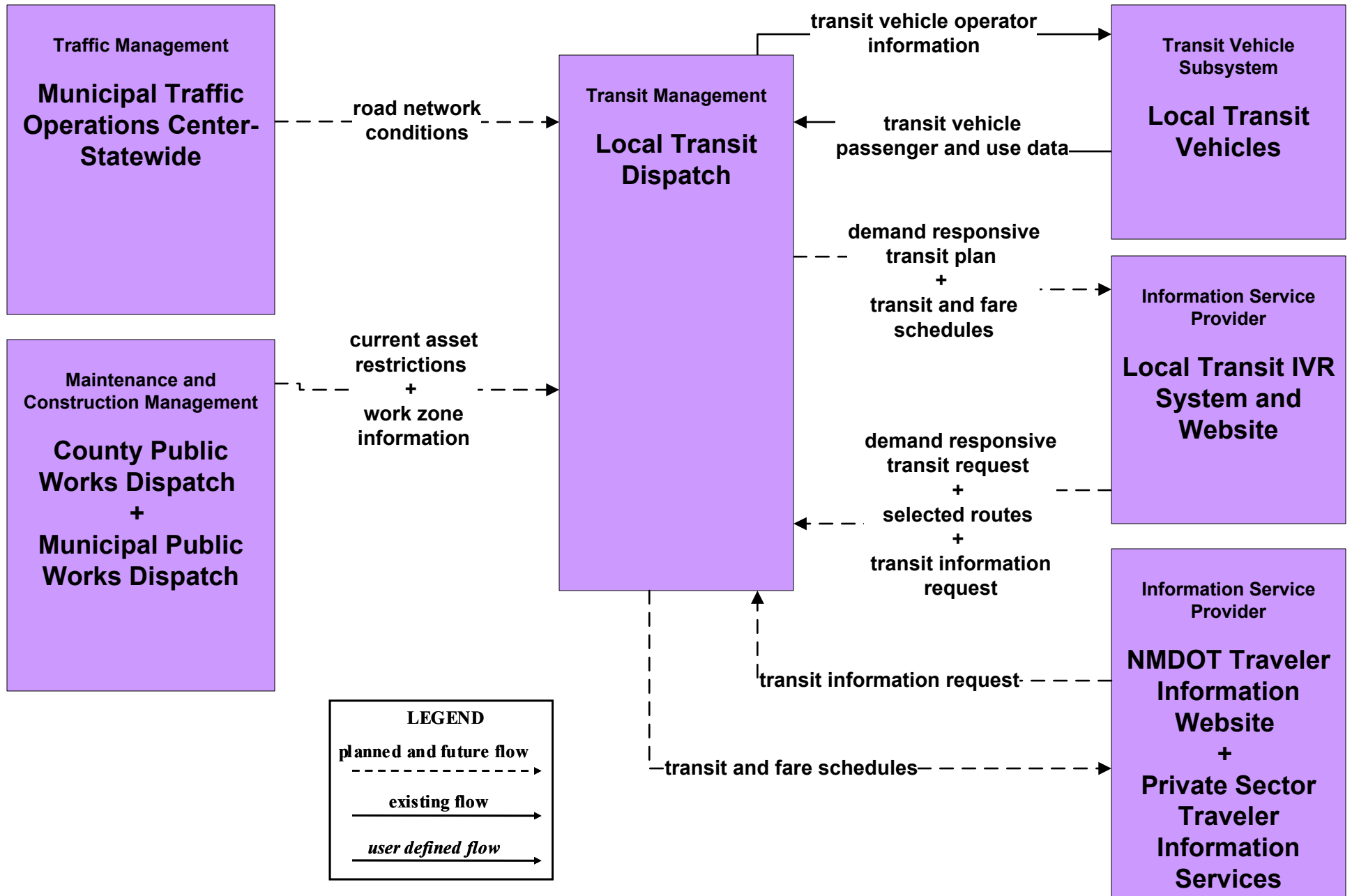


APTS2 - Transit Fixed-Route Operations Independent School Districts

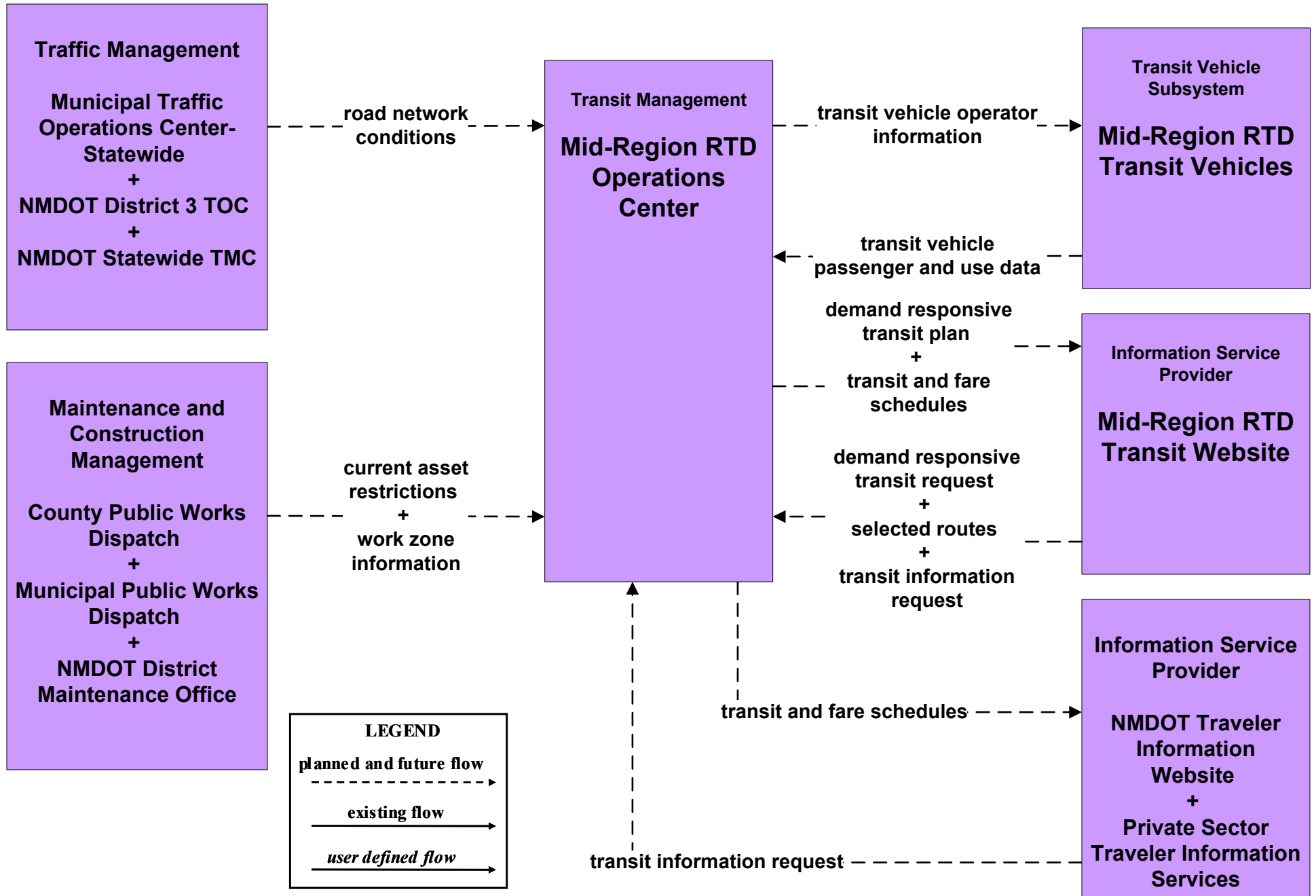


APTS3 - Demand Response Transit Operations

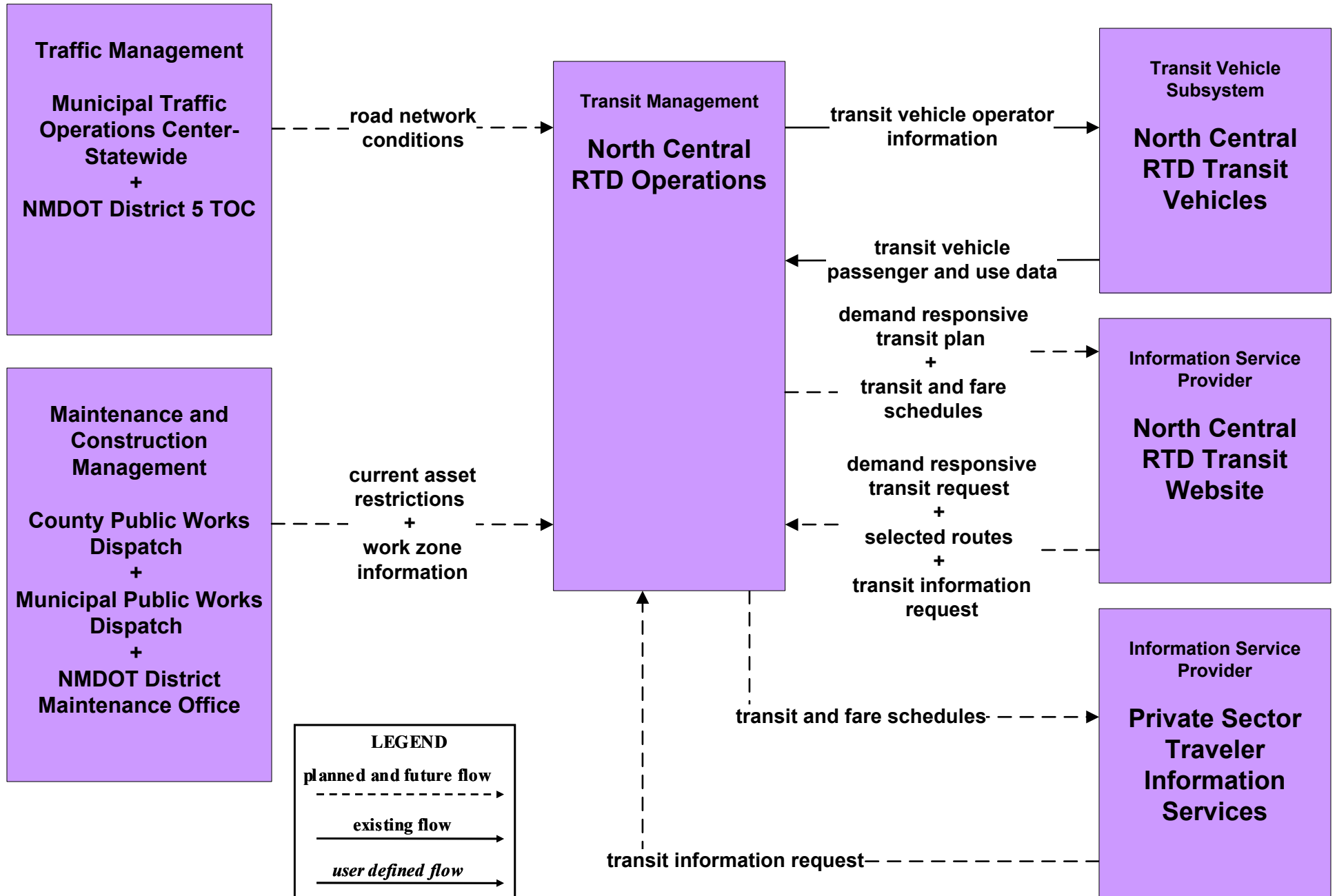
Local Transit



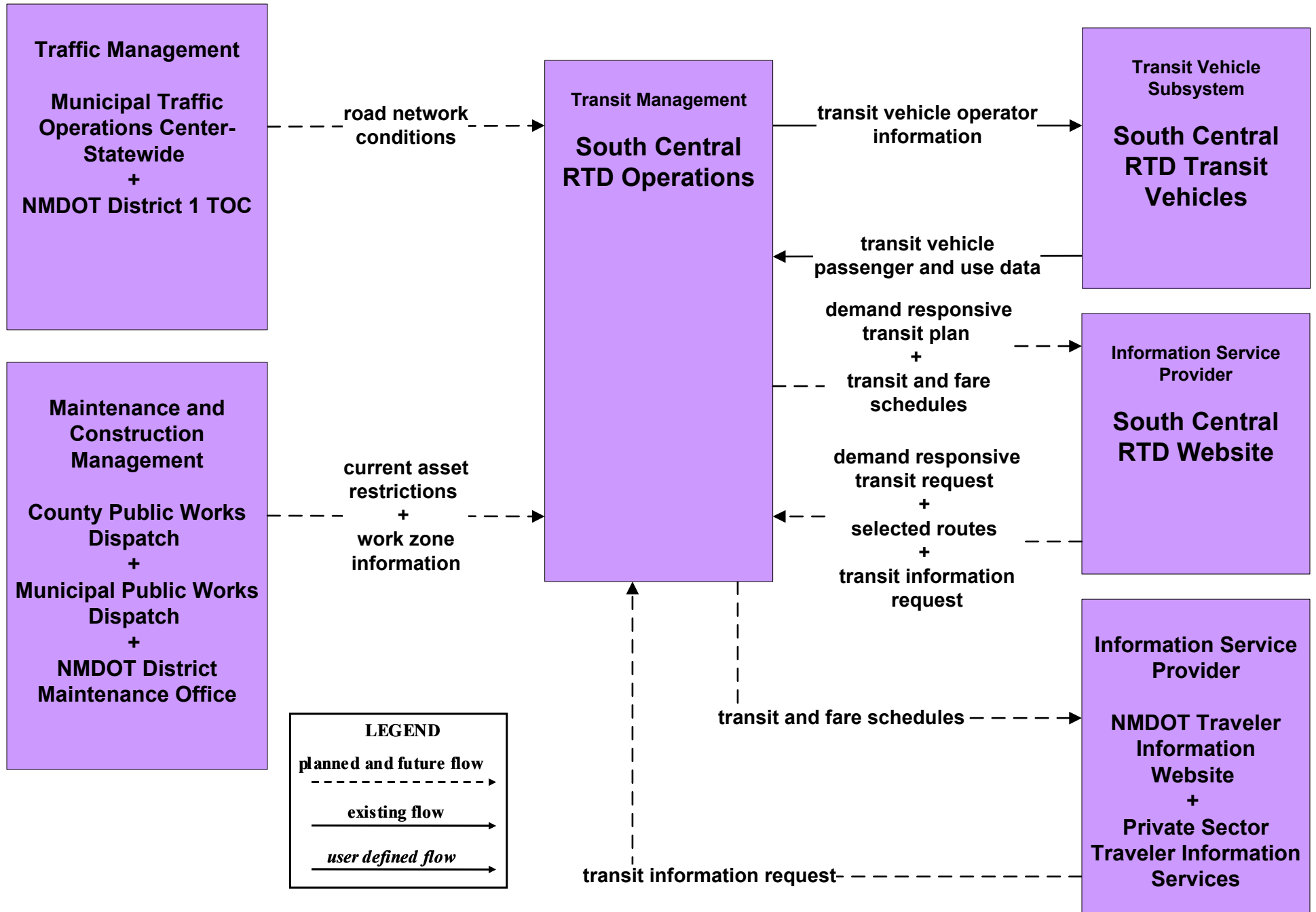
APTS3 - Demand Response MidRTD



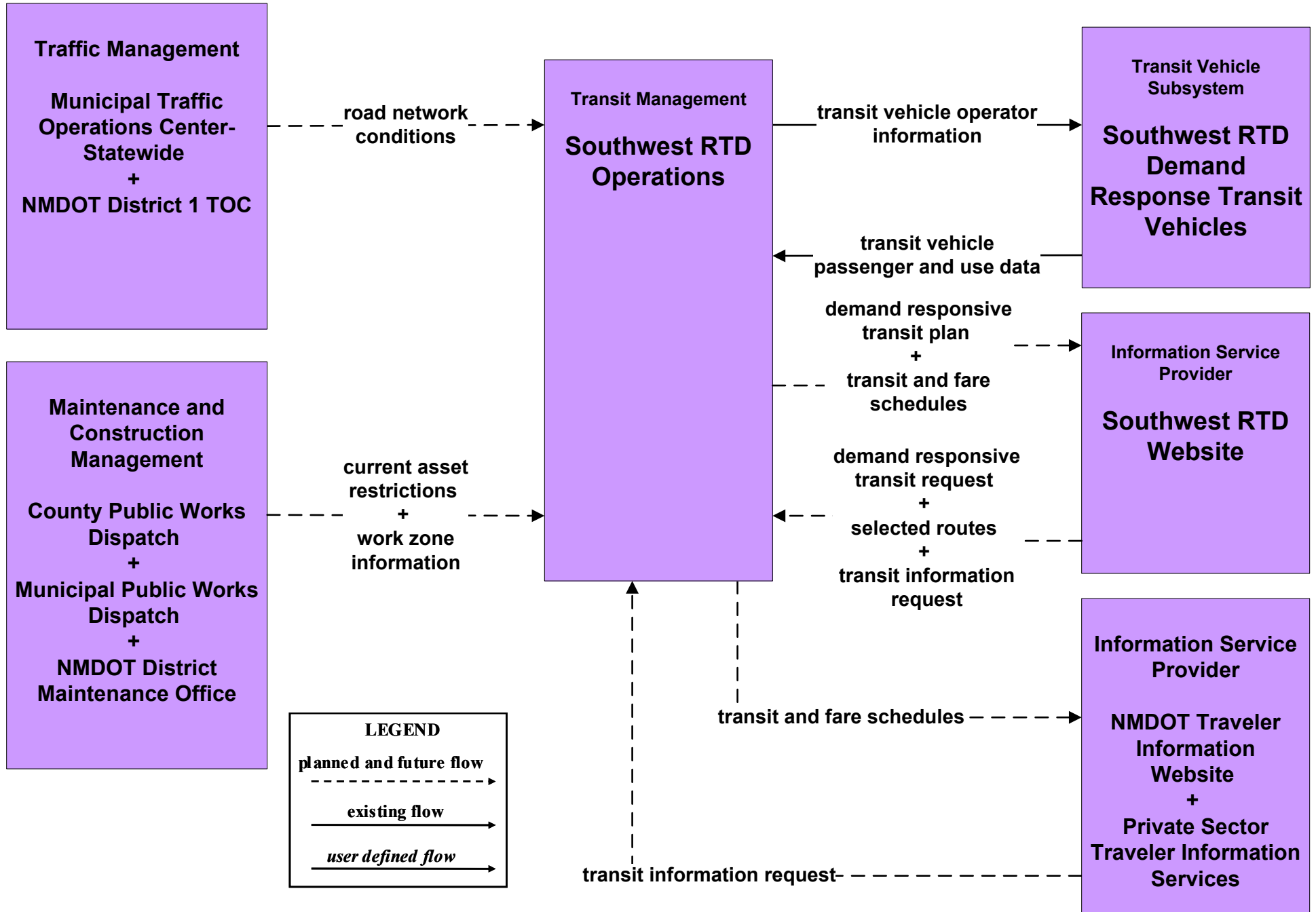
APTS3 - Demand Response North Central RTD



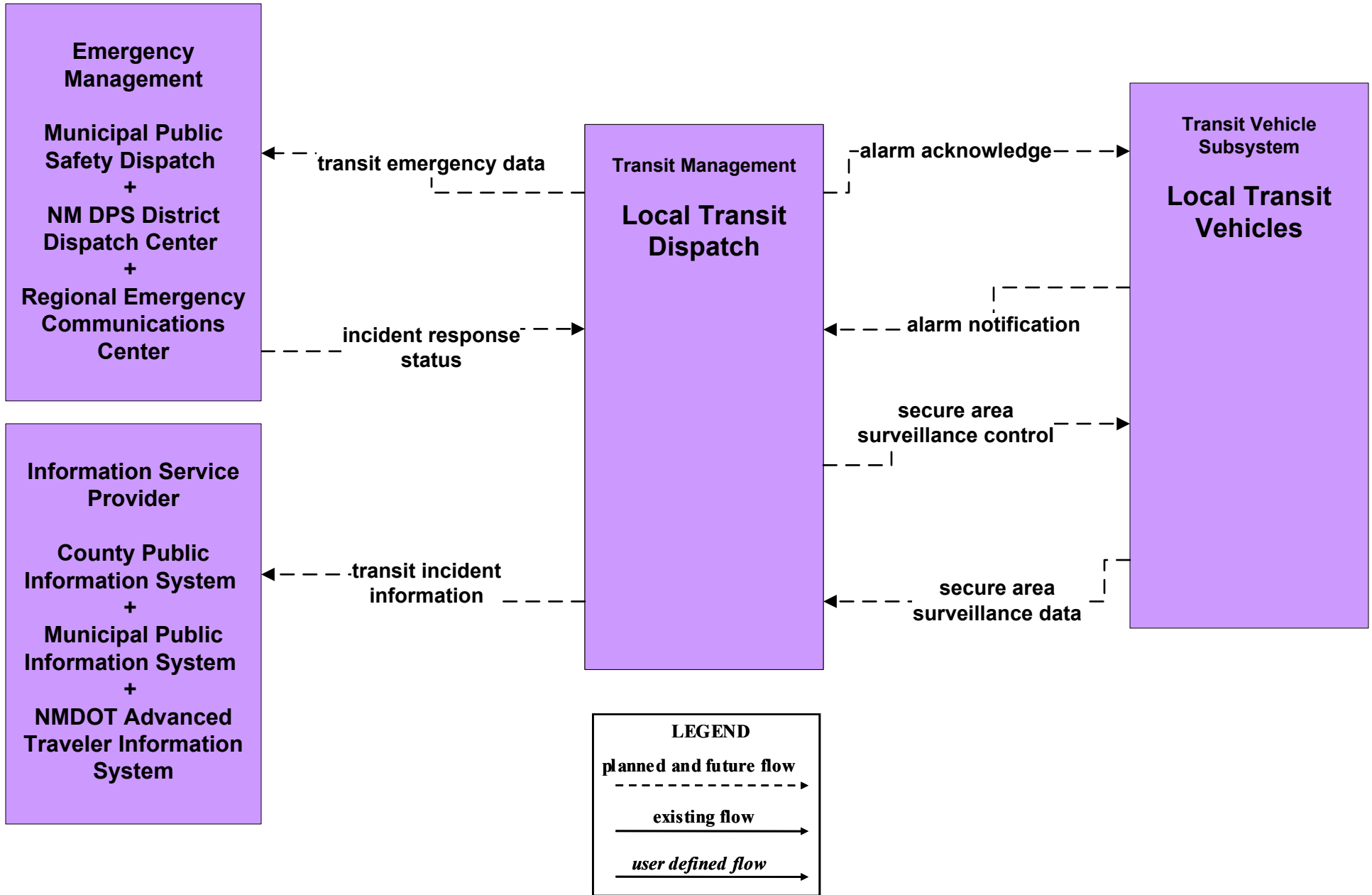
APTS3 - Demand Response South Central RTD



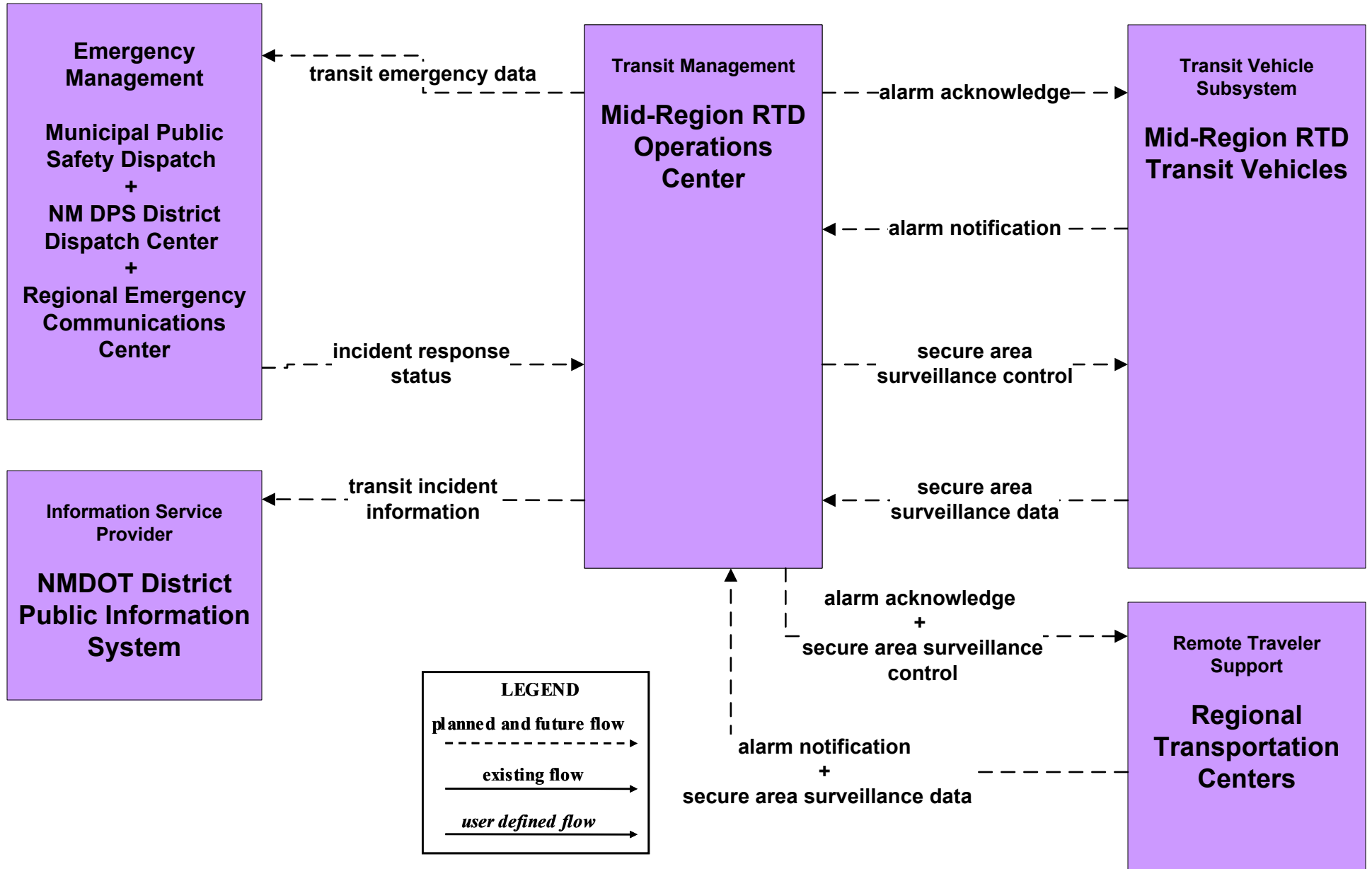
APTS3 - Demand Response Southwest RTD



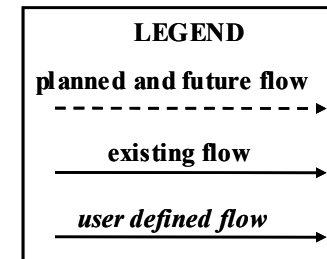
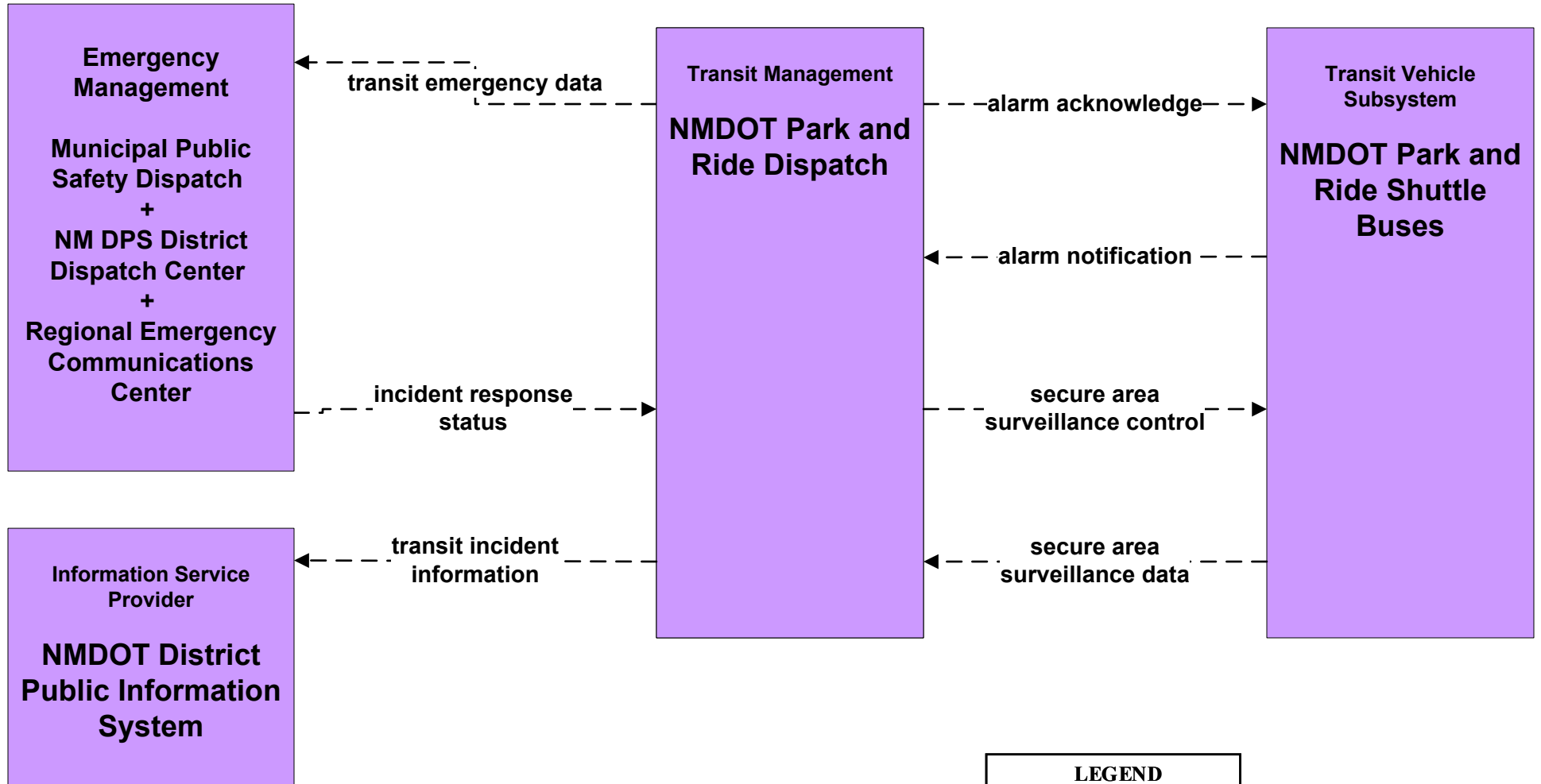
APTS5 - Transit Security Local Transit



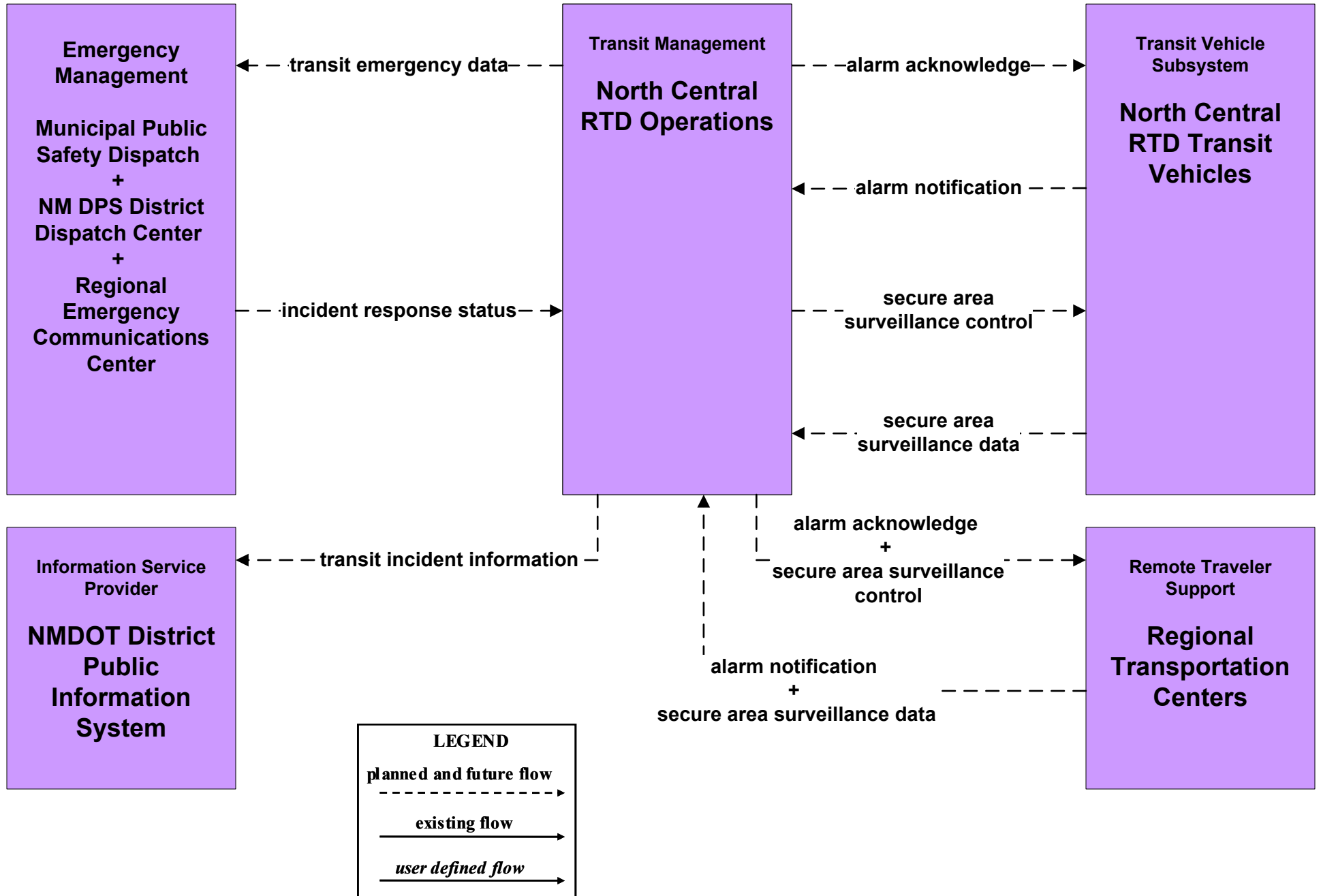
APTS5 - Transit Security MidRTD Operations



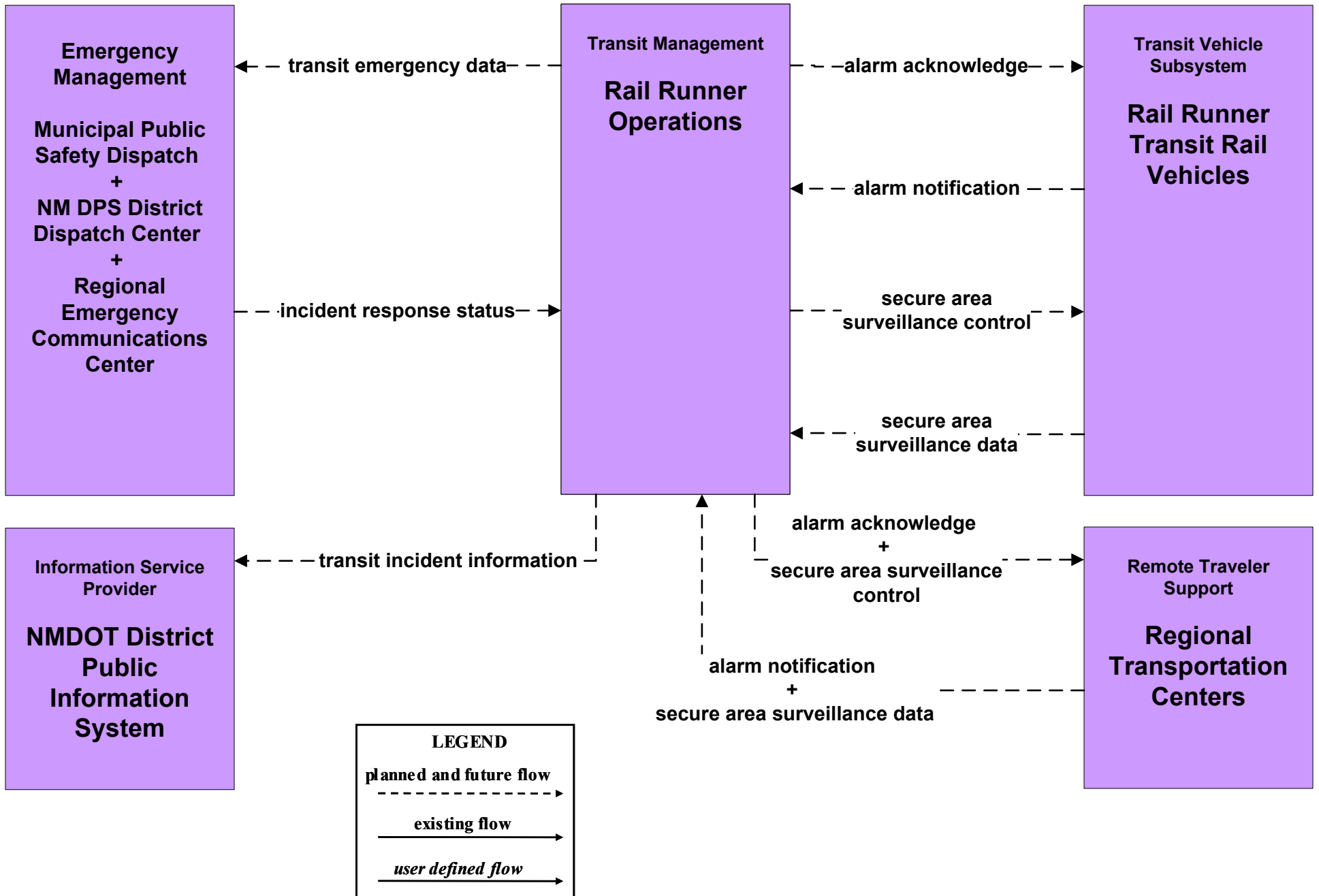
APTS5 - Transit Security NMDOT Park and Ride



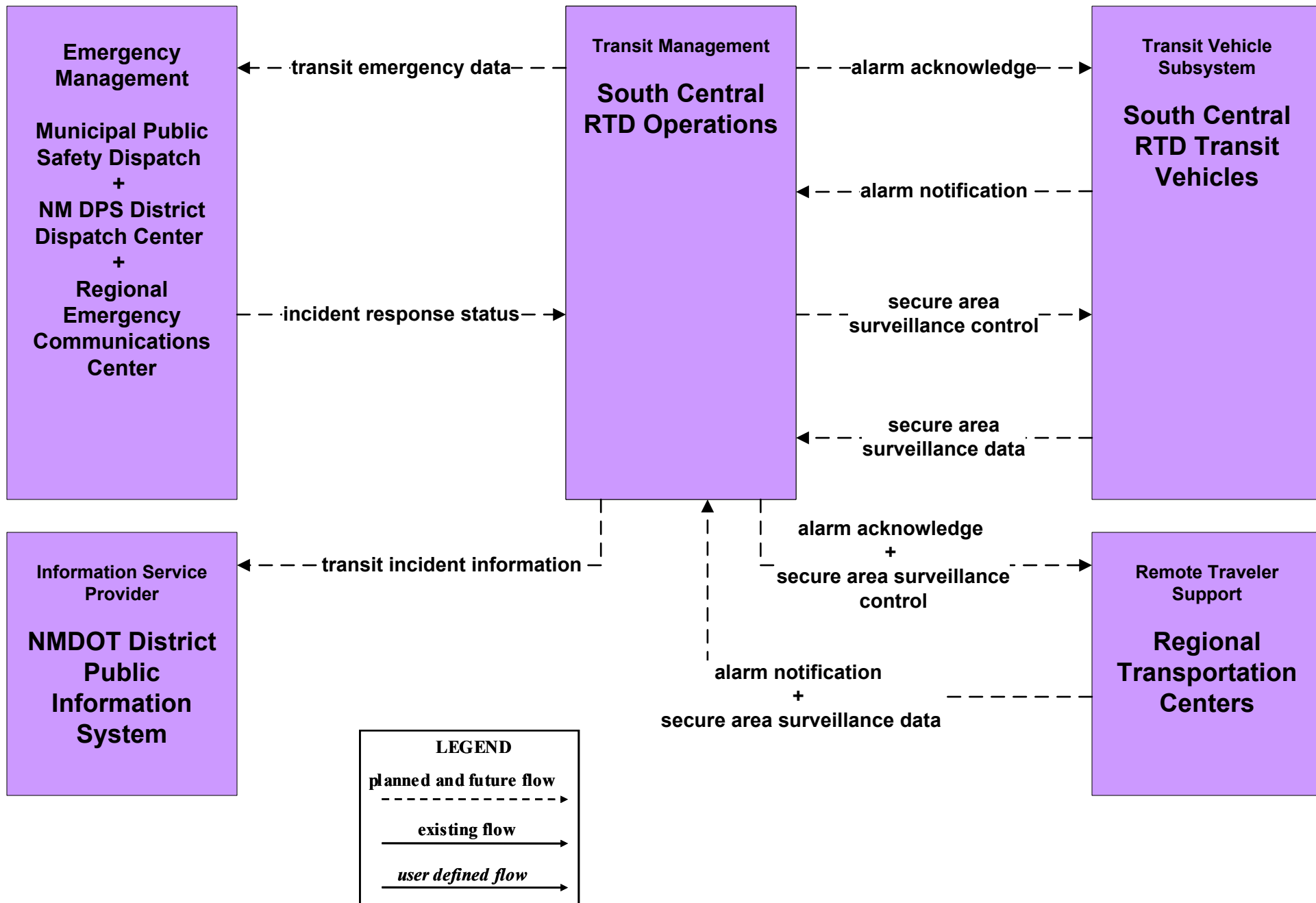
APTS5 - Transit Security North Central RTD



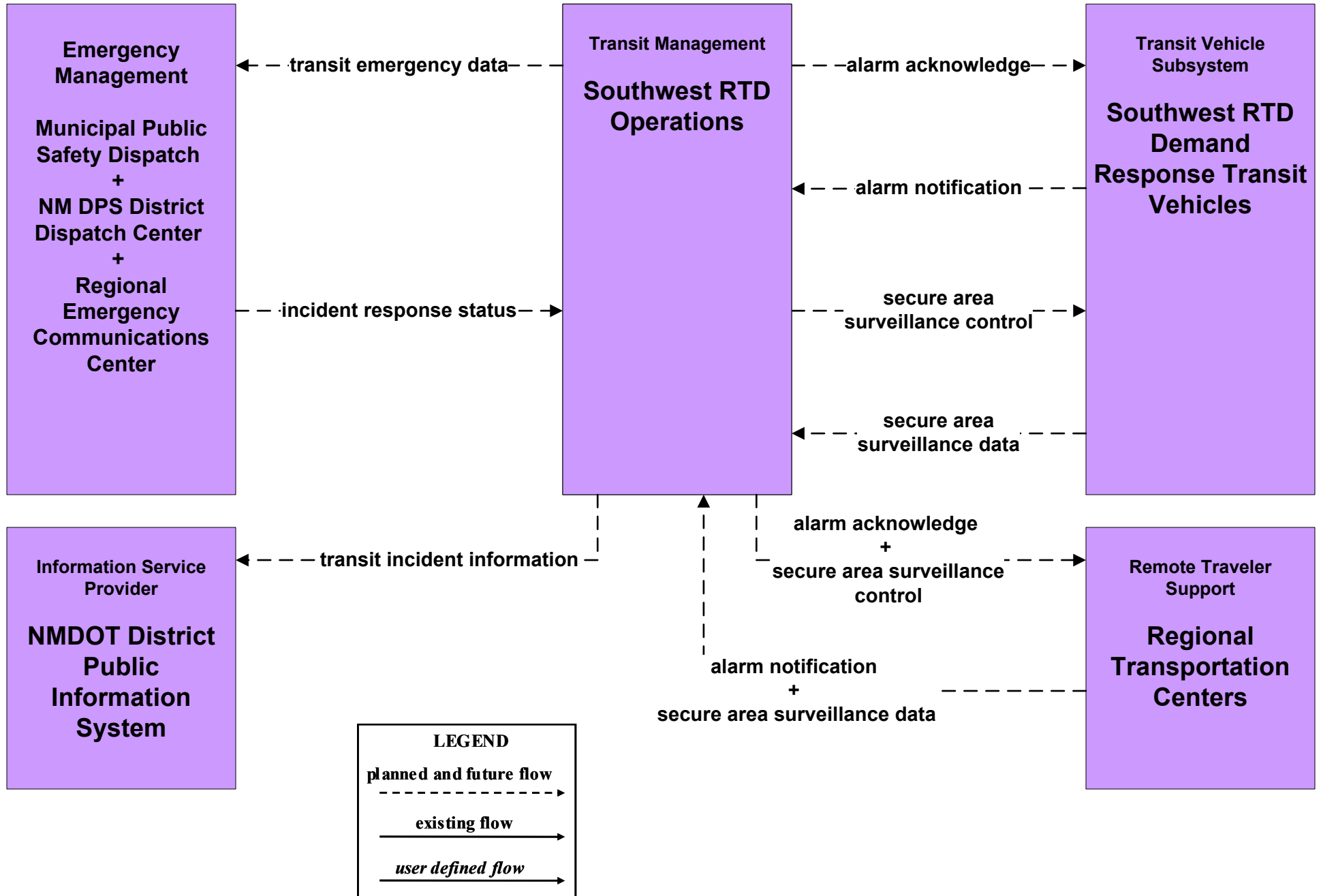
APTS5 - Transit Security Rail Runner Operations



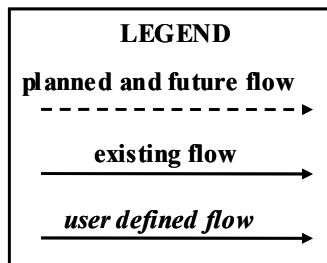
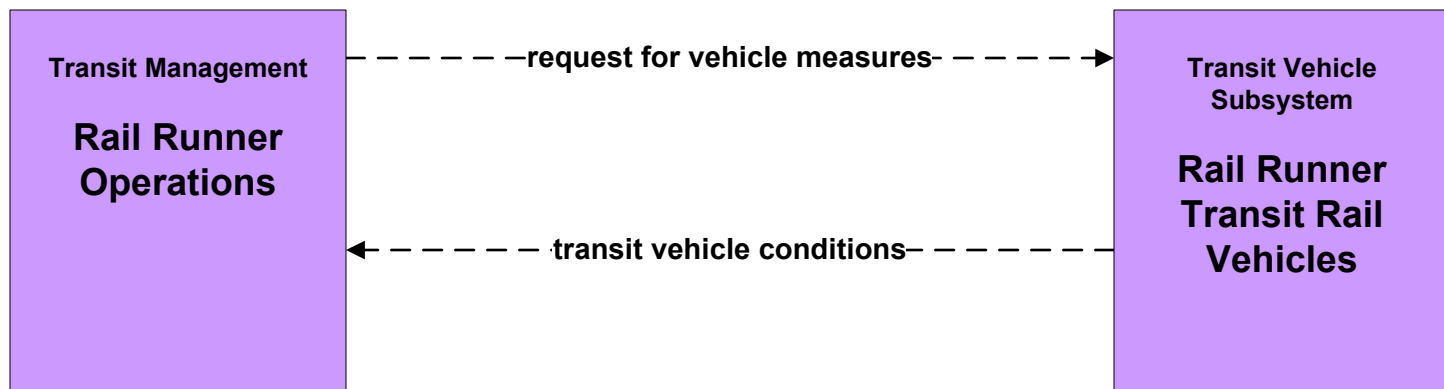
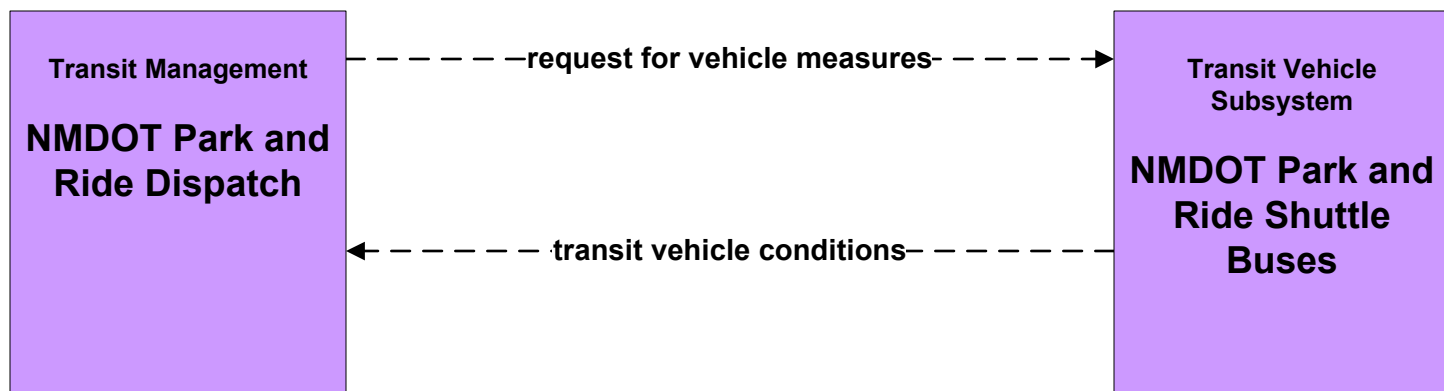
APTS5 - Transit Security South Central RTD Operations



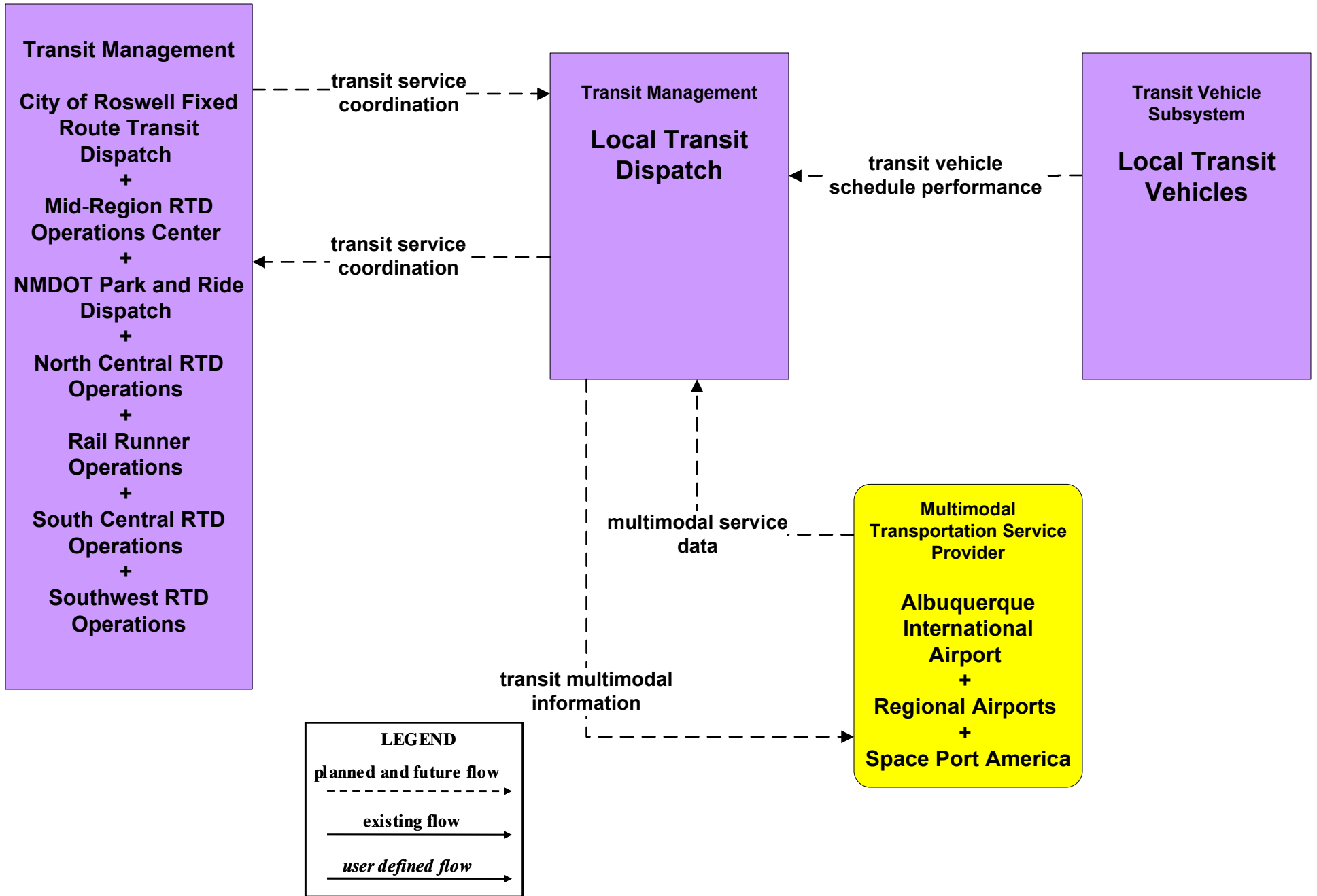
APTS5 - Transit Security Southwest RTD Operations



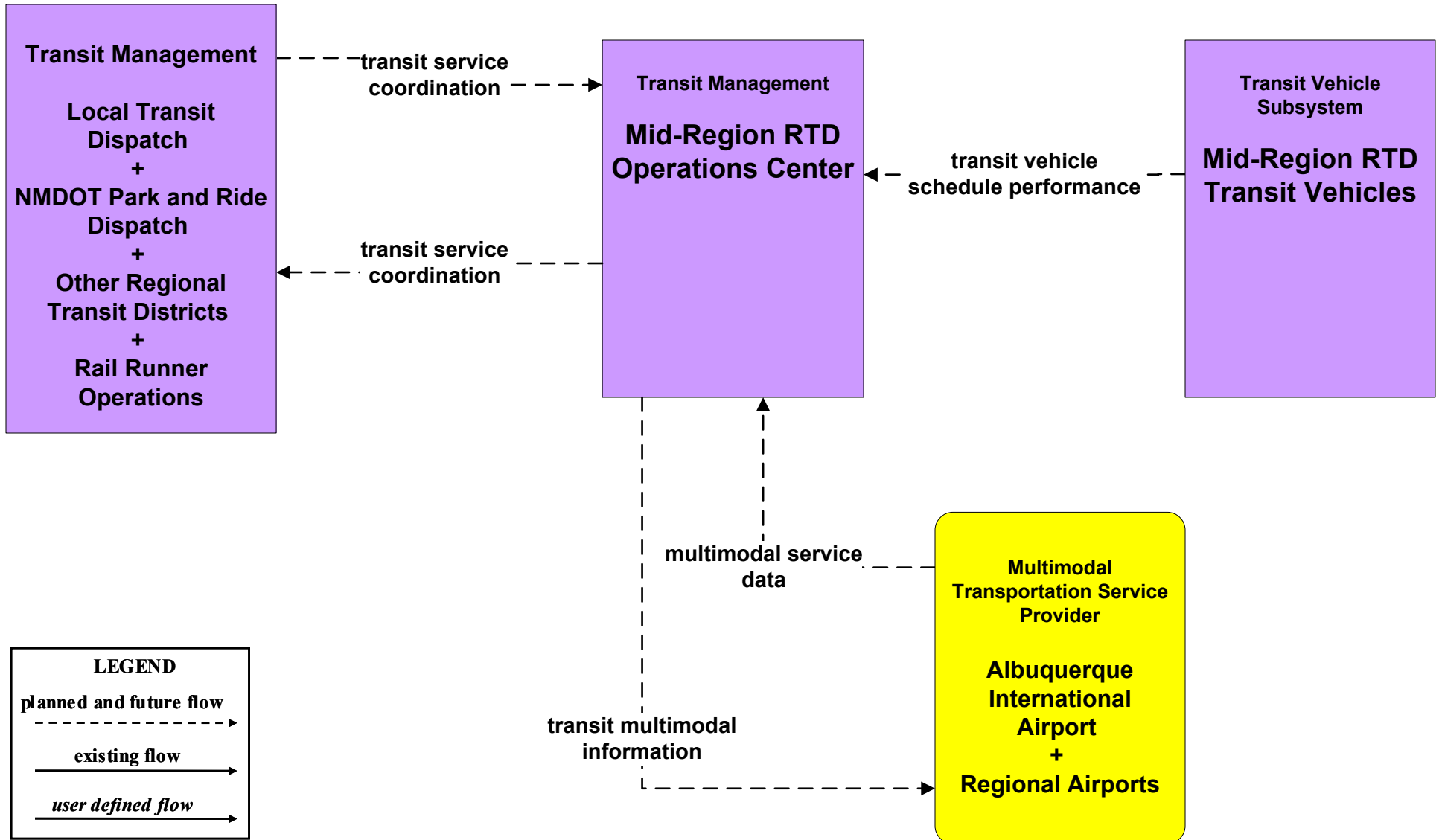
APTS6 - Transit Maintenance NMDOT Park and Ride



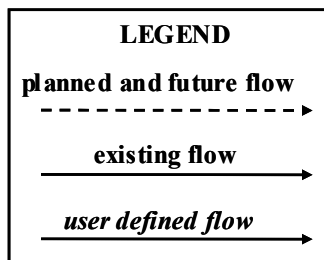
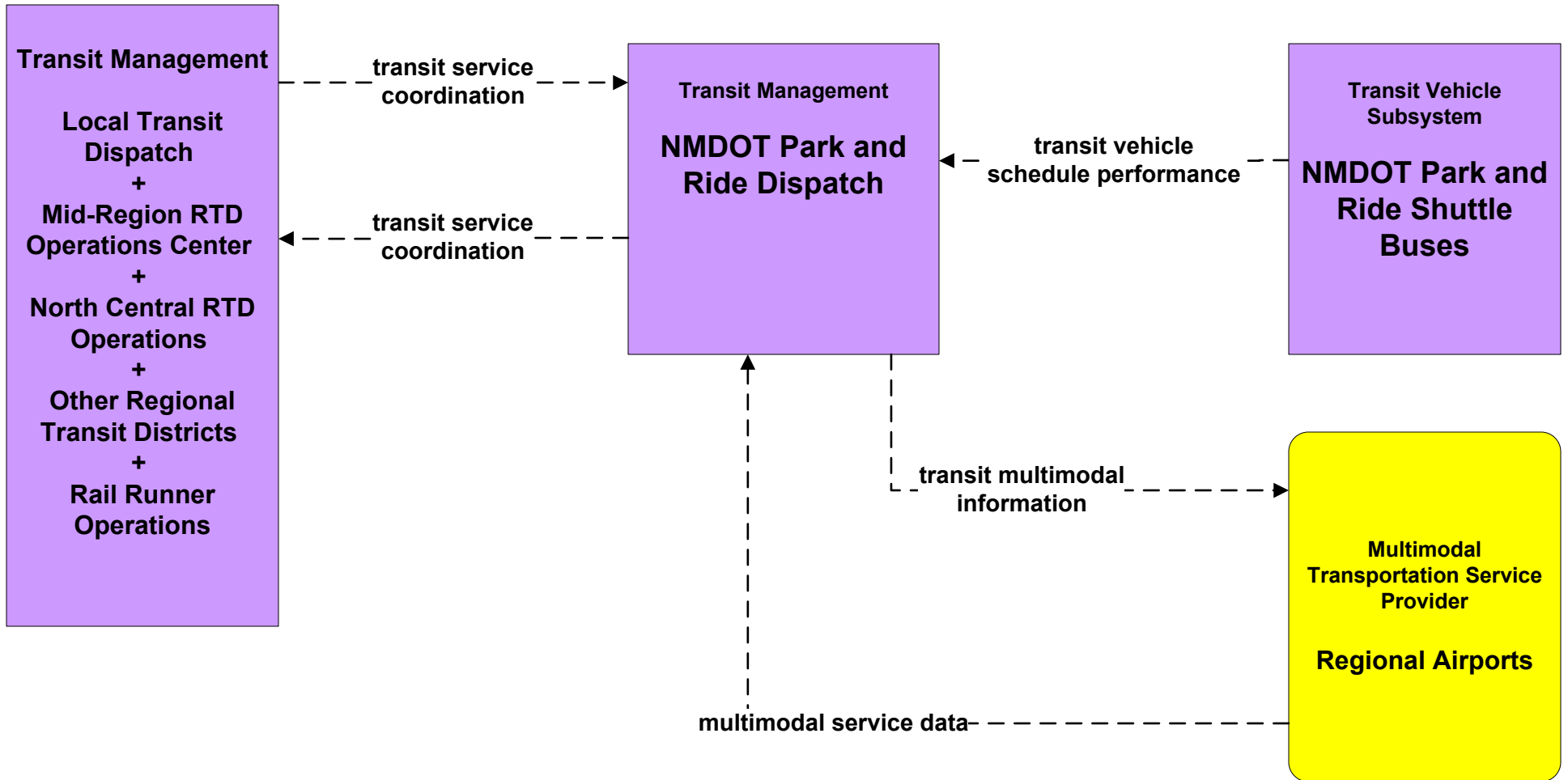
APTS7 - Multi-modal Coordination Local Transit



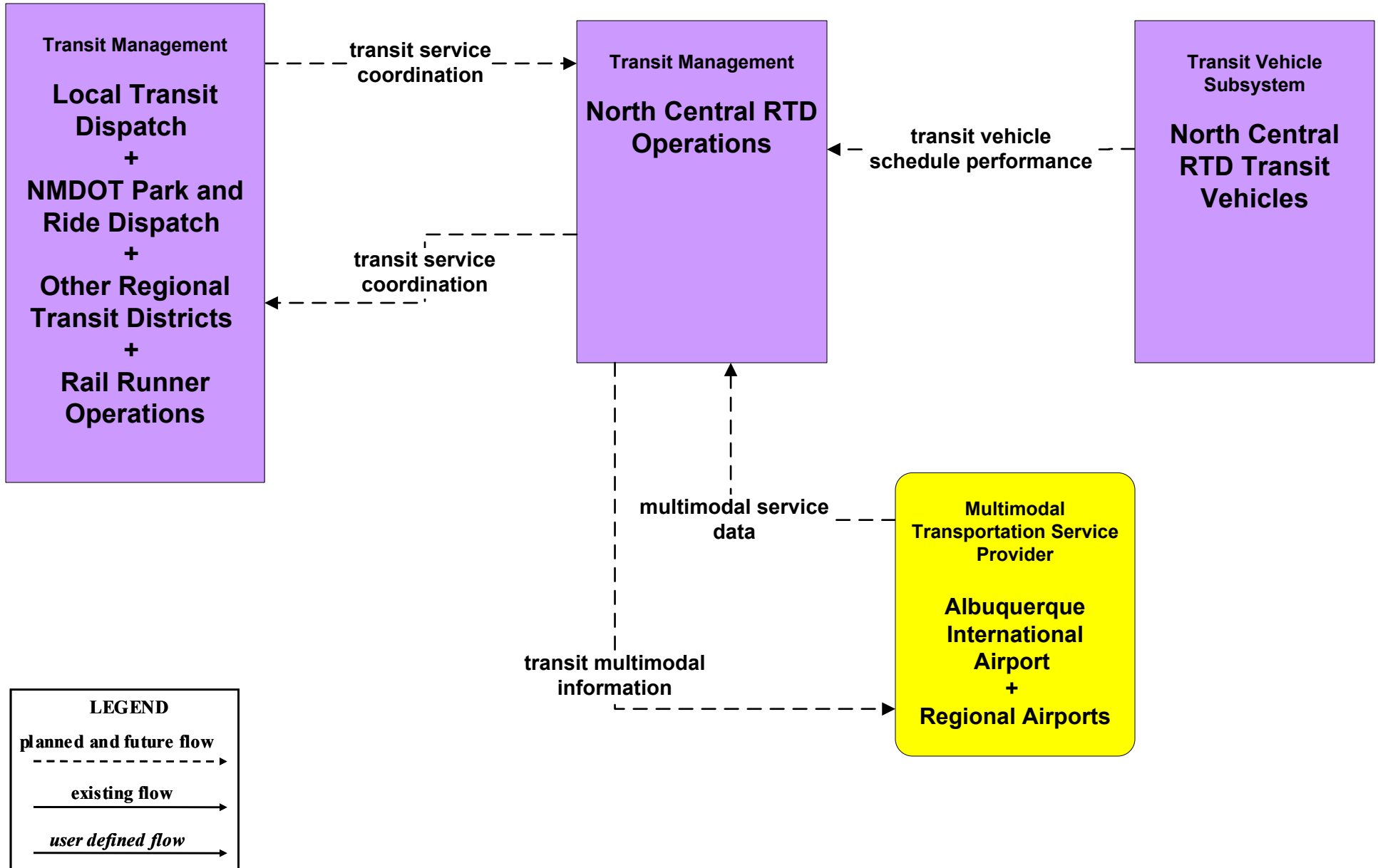
APTS7 - Multi-modal Coordination MidRTD Operations



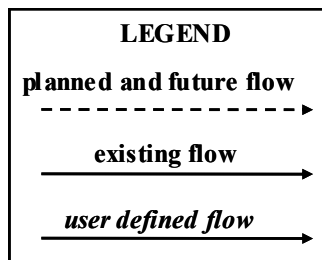
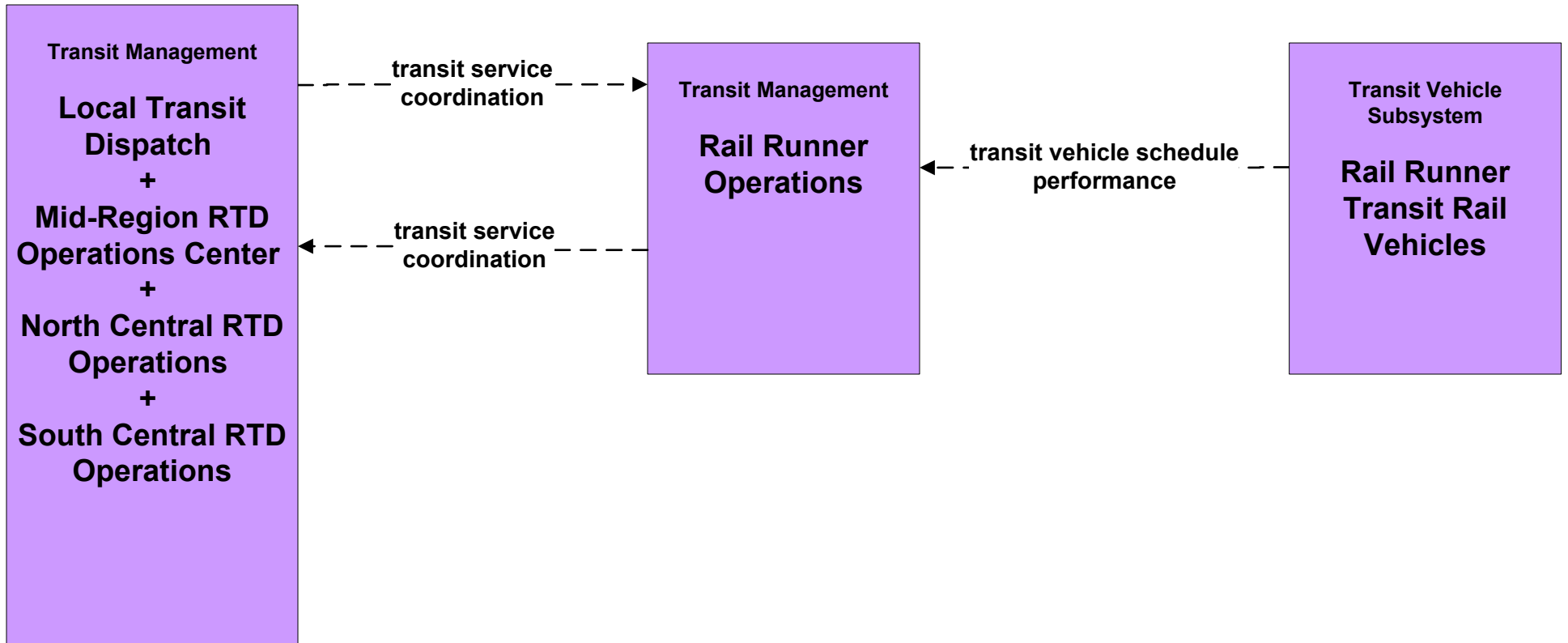
APTS7 - Multi-modal Coordination NMDOT Park and Ride



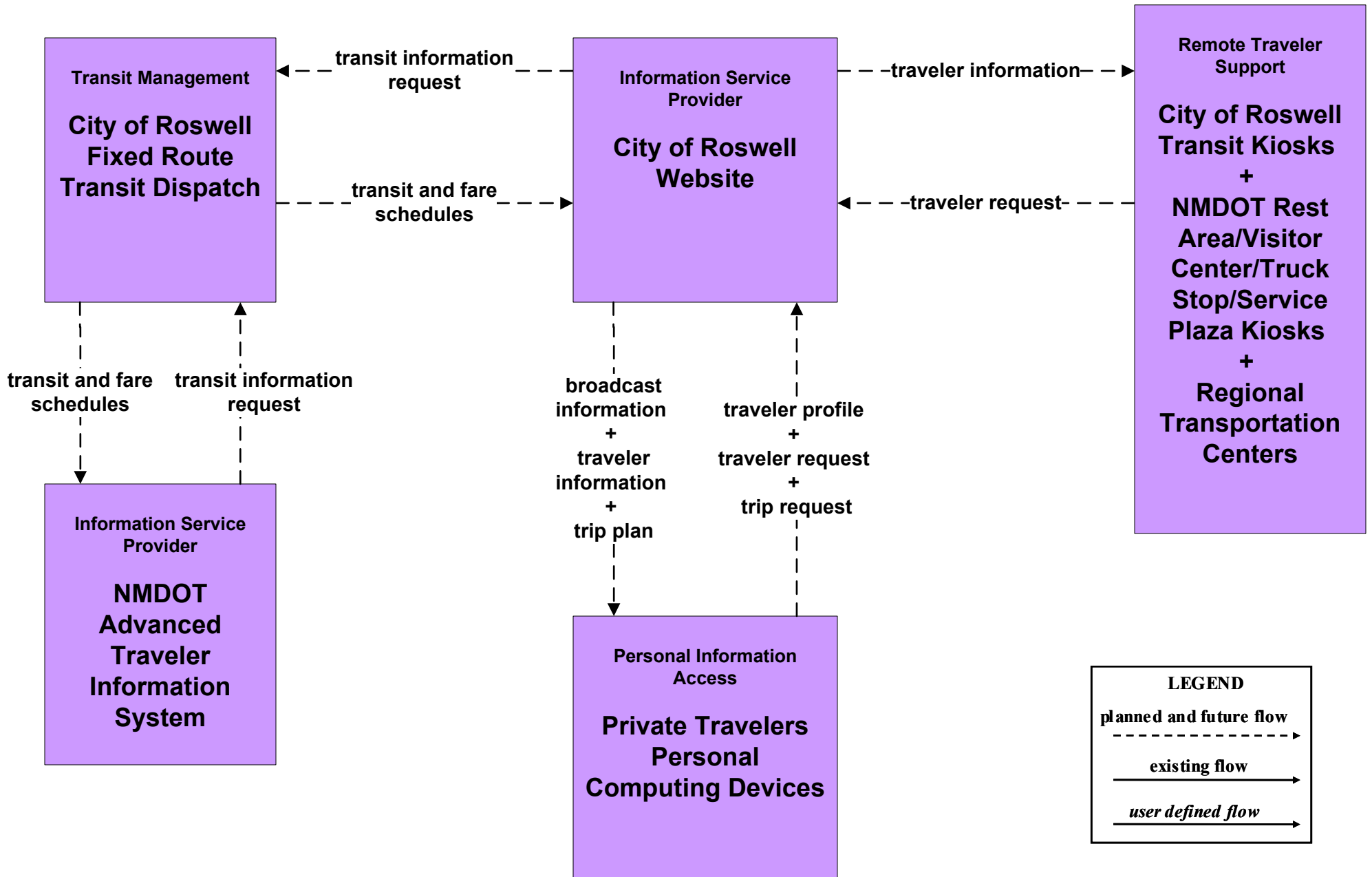
APTS7 - Multi-modal Coordination North Central RTD



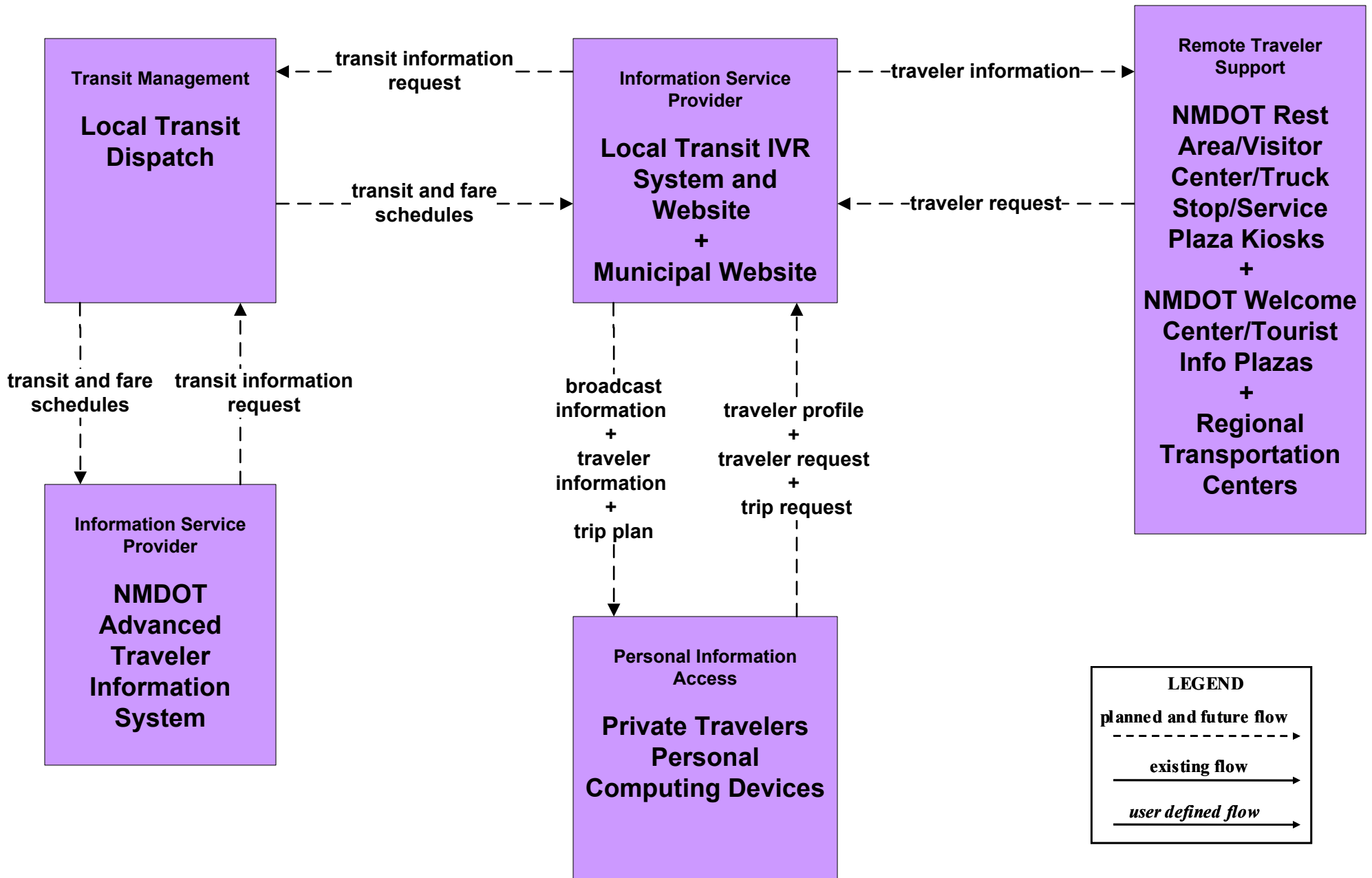
APTS7 - Multi-modal Coordination Rail Runner Operations



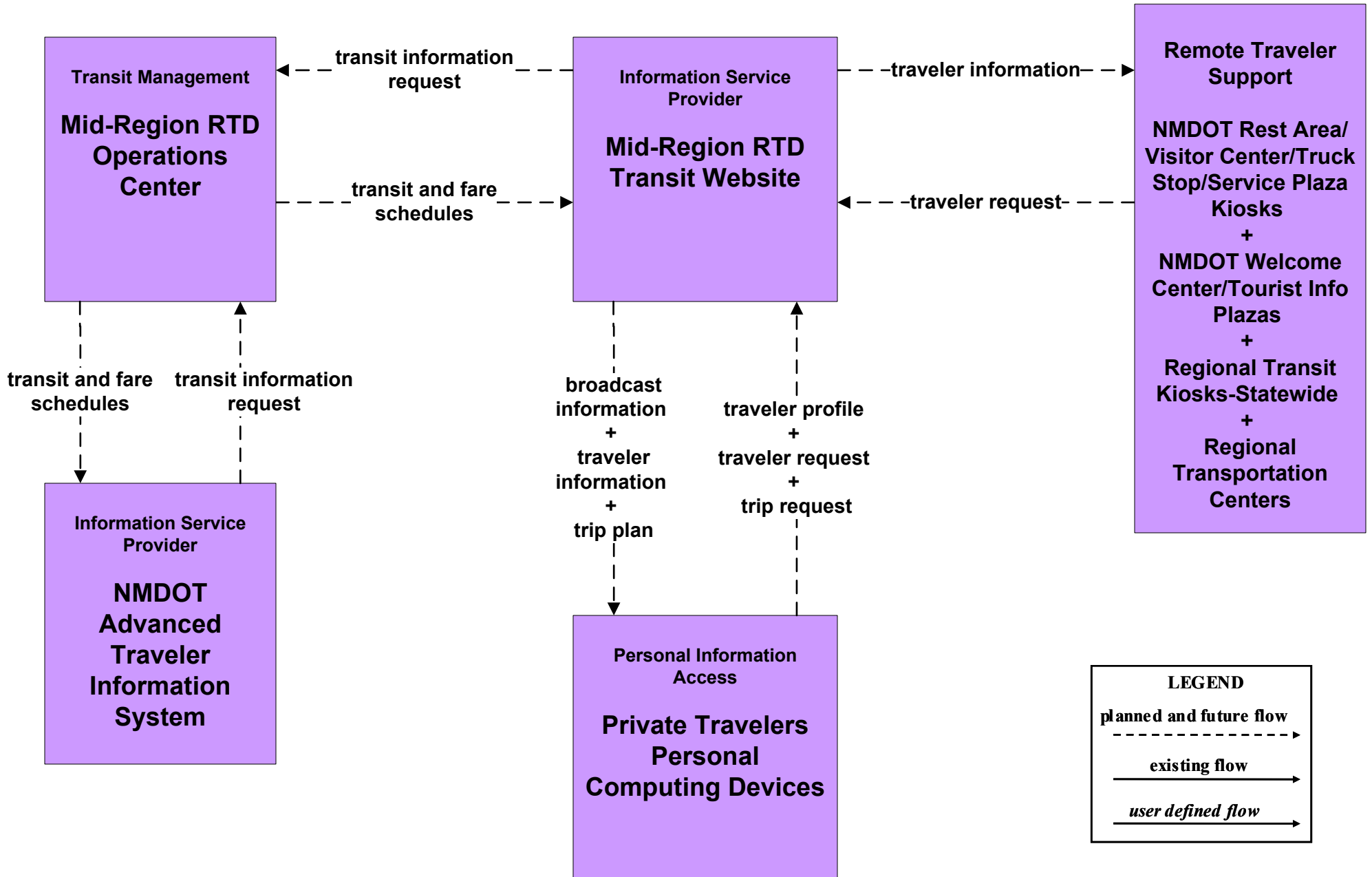
APTS8 - Transit Traveler Information City of Roswell



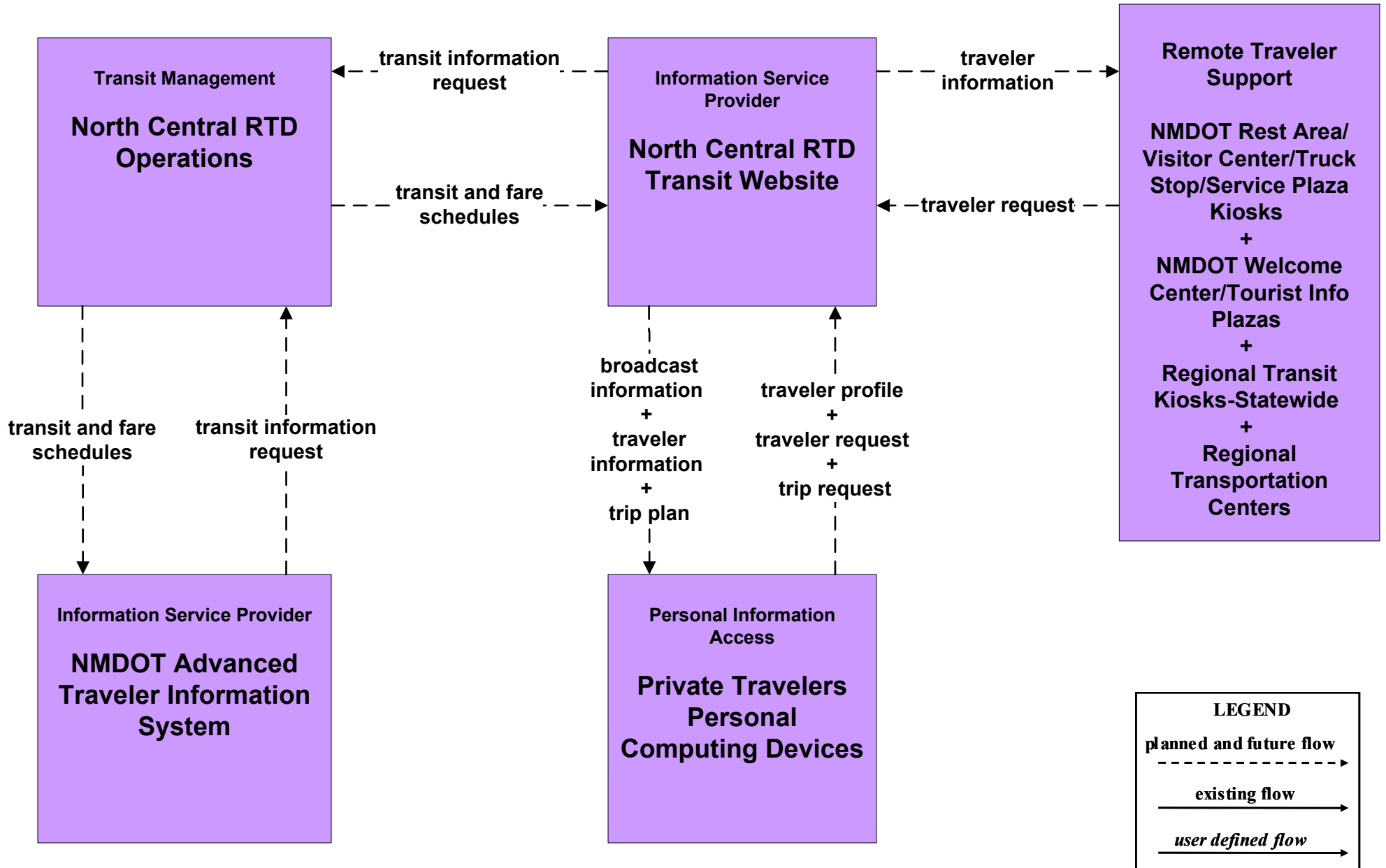
APTS8 - Transit Traveler Information Local Transit Operations



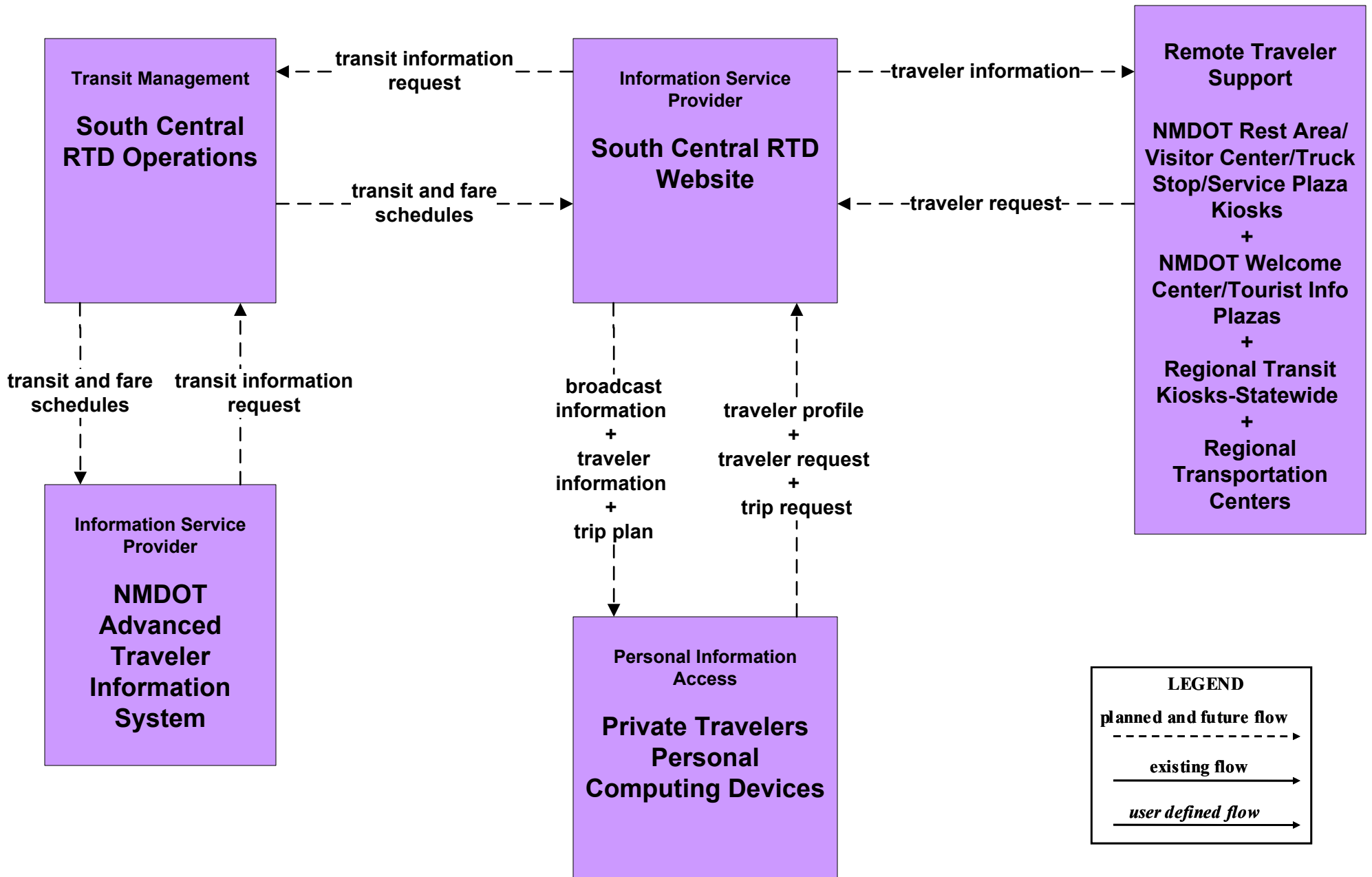
APTS8 - Transit Traveler Information MidRTD Operations



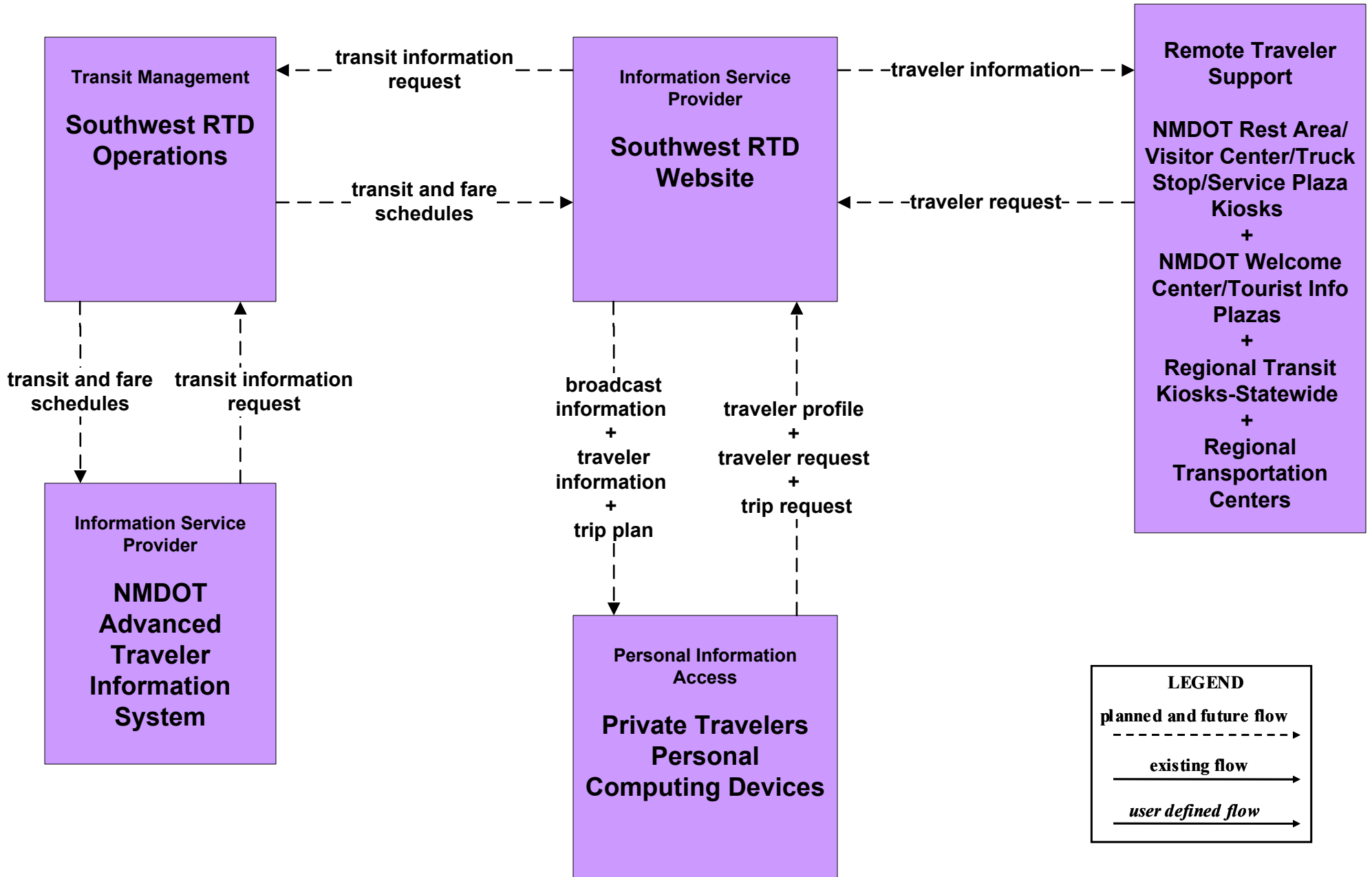
APTS8 - Transit Traveler Information North Central RTD



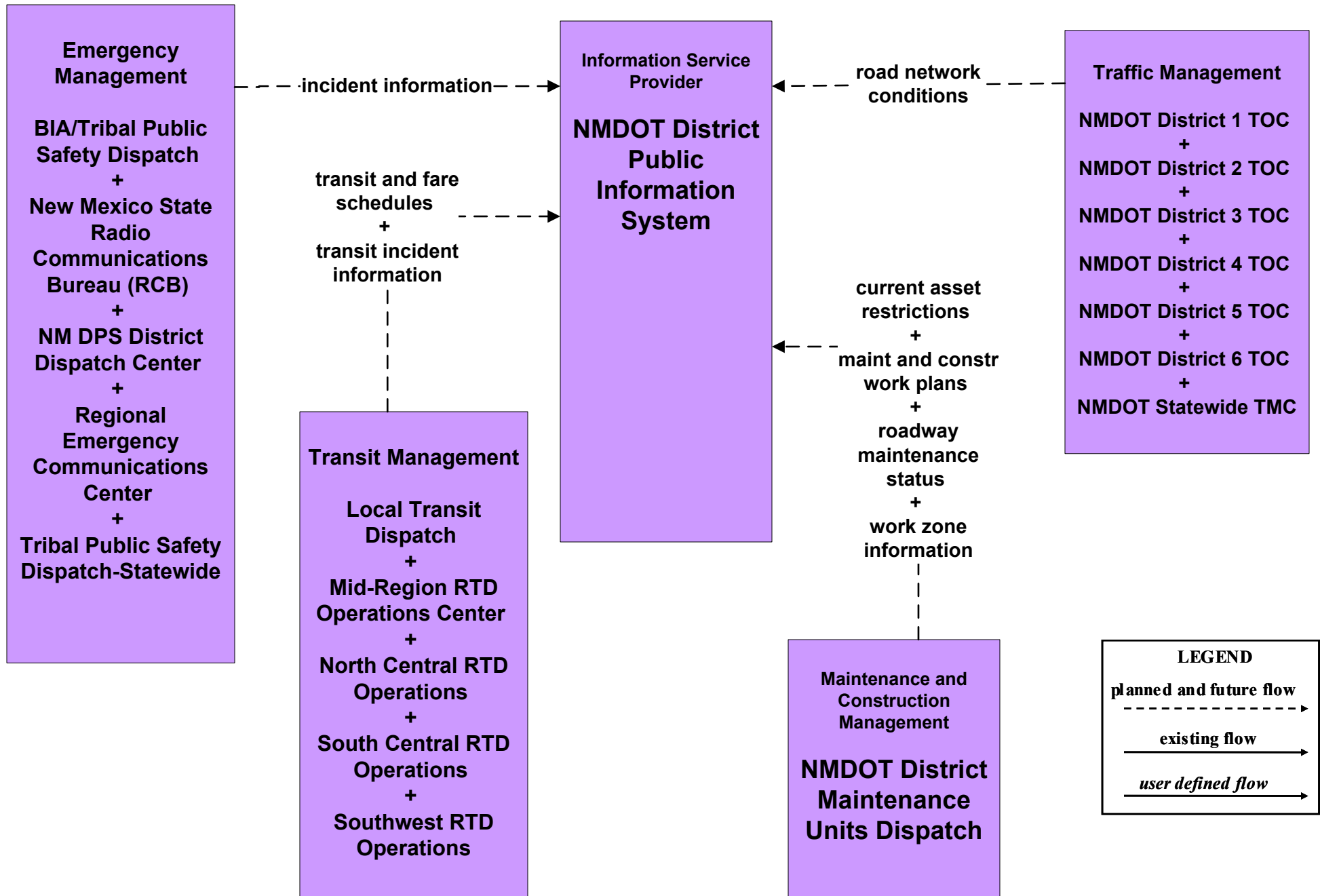
APTS8 - Transit Traveler Information South Central RTD



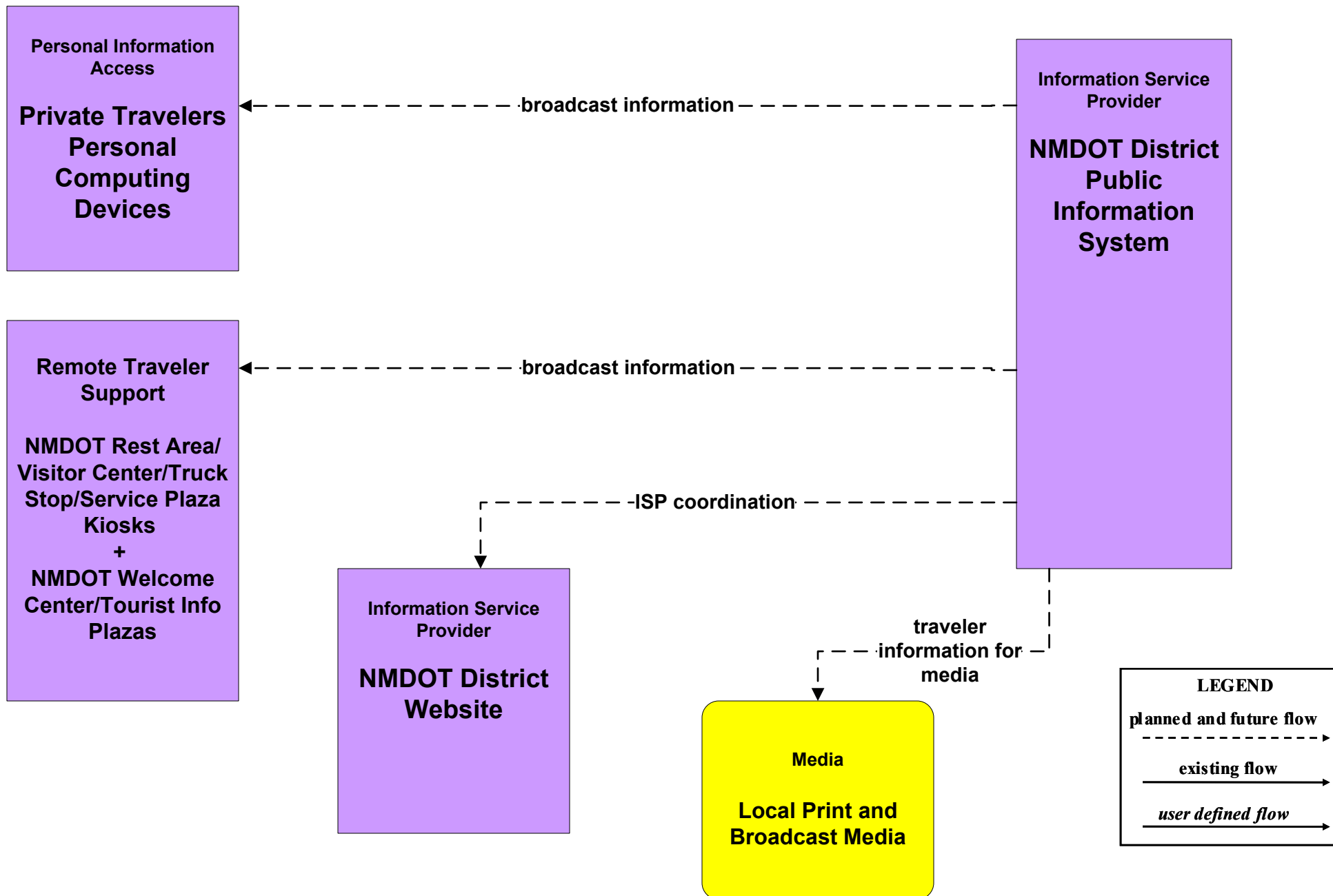
APTS8 - Transit Traveler Information Southwest RTD Operations



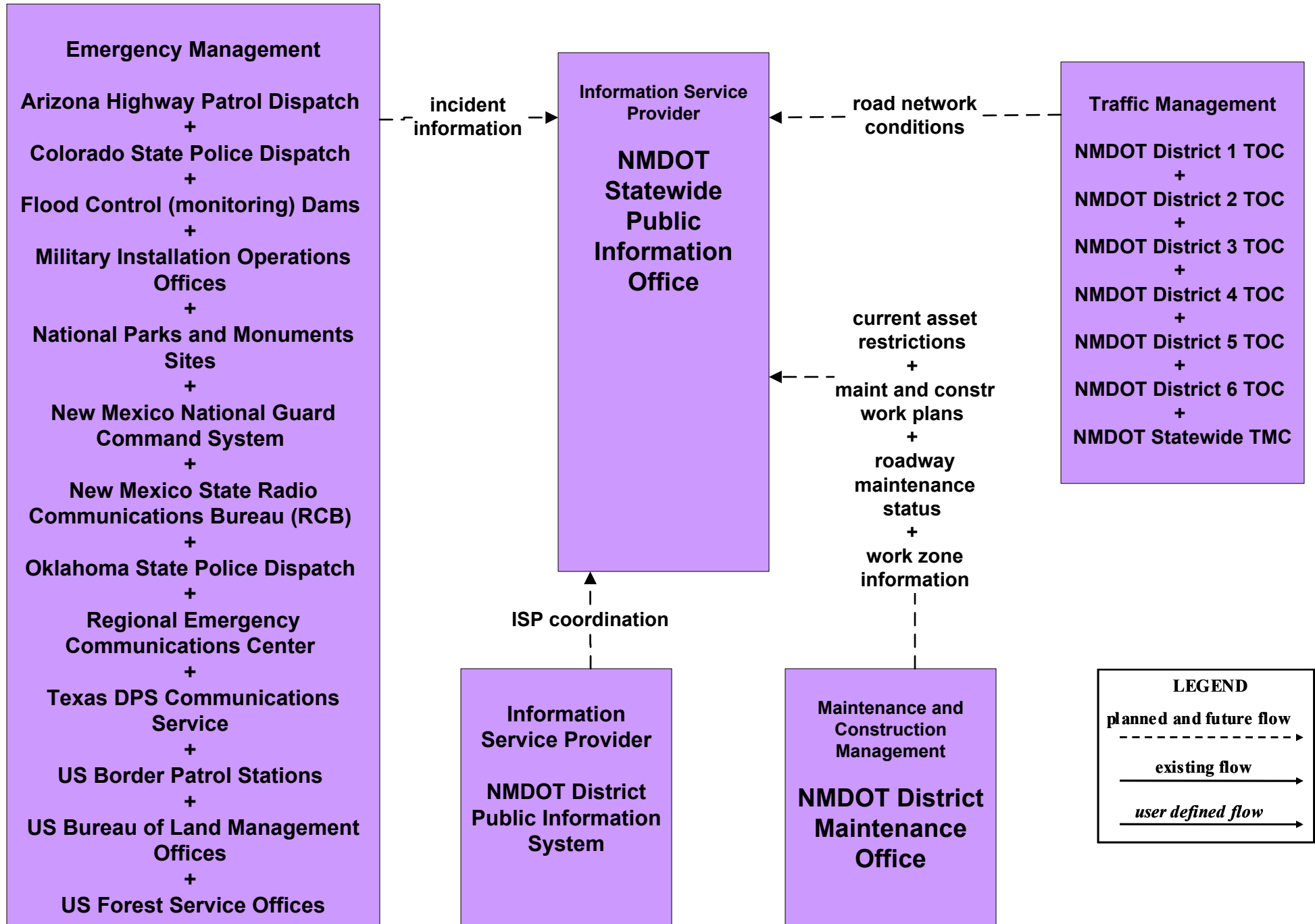
**ATIS1 - Broadcast Traveler Information
NMDOT District Public Information System (Inputs)**



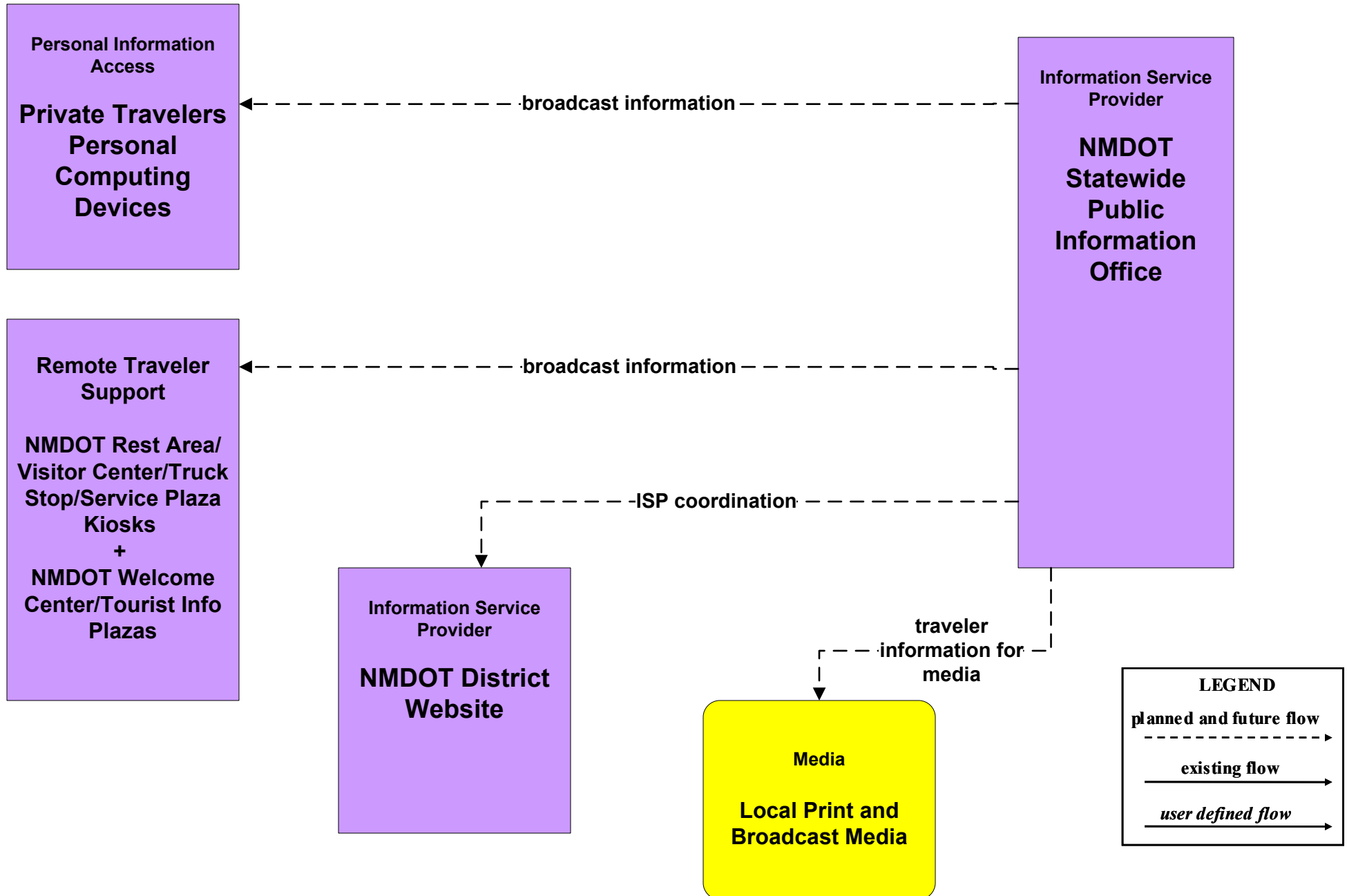
**ATIS1 - Broadcast Traveler Information
NMDOT District Public Information System (Outputs)**



**ATIS1 - Broadcast Traveler Information
NMDOT Public Information System (Inputs)**

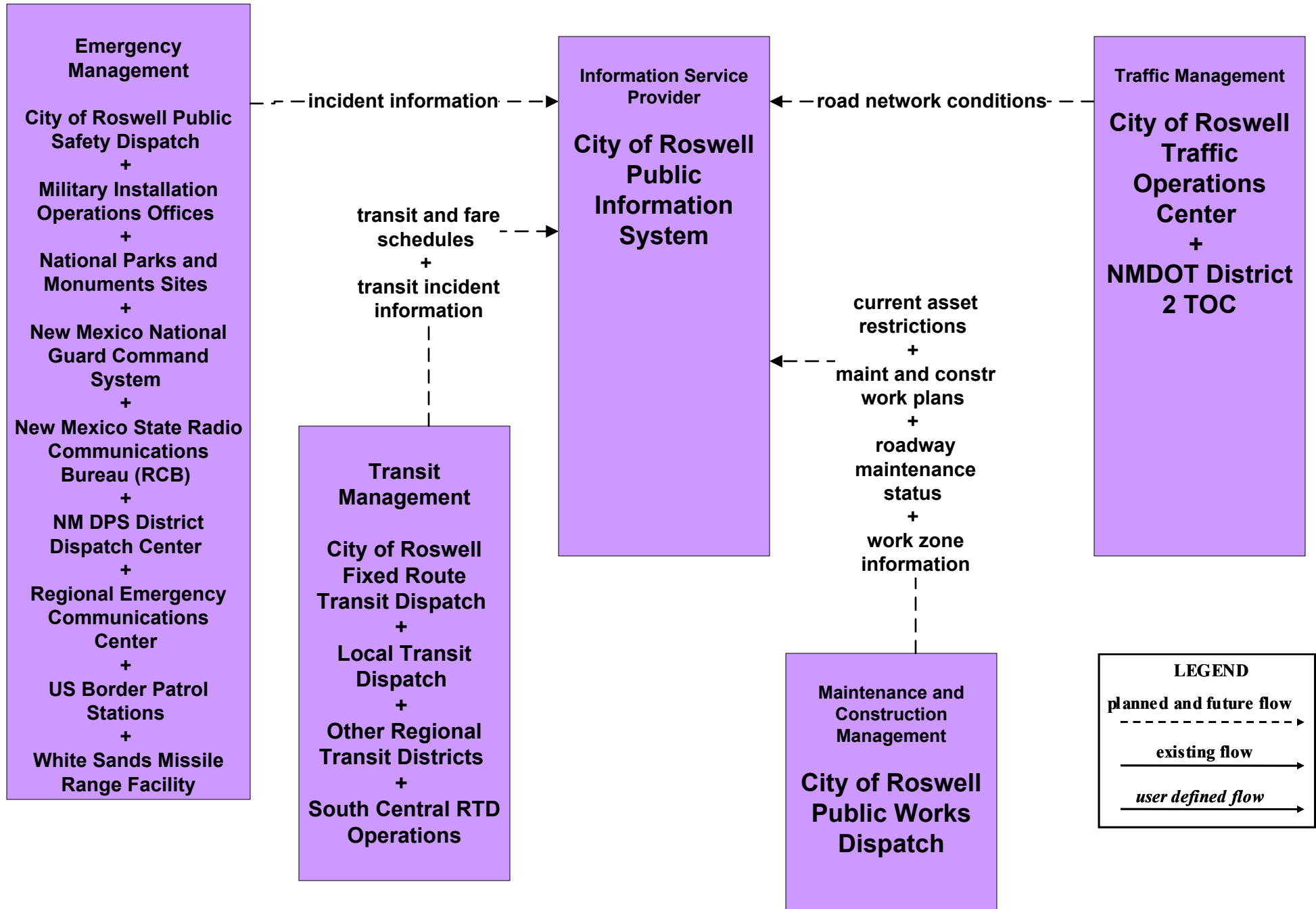


**ATIS1 - Broadcast Traveler Information
NMDOT Public Information System (Outputs)**

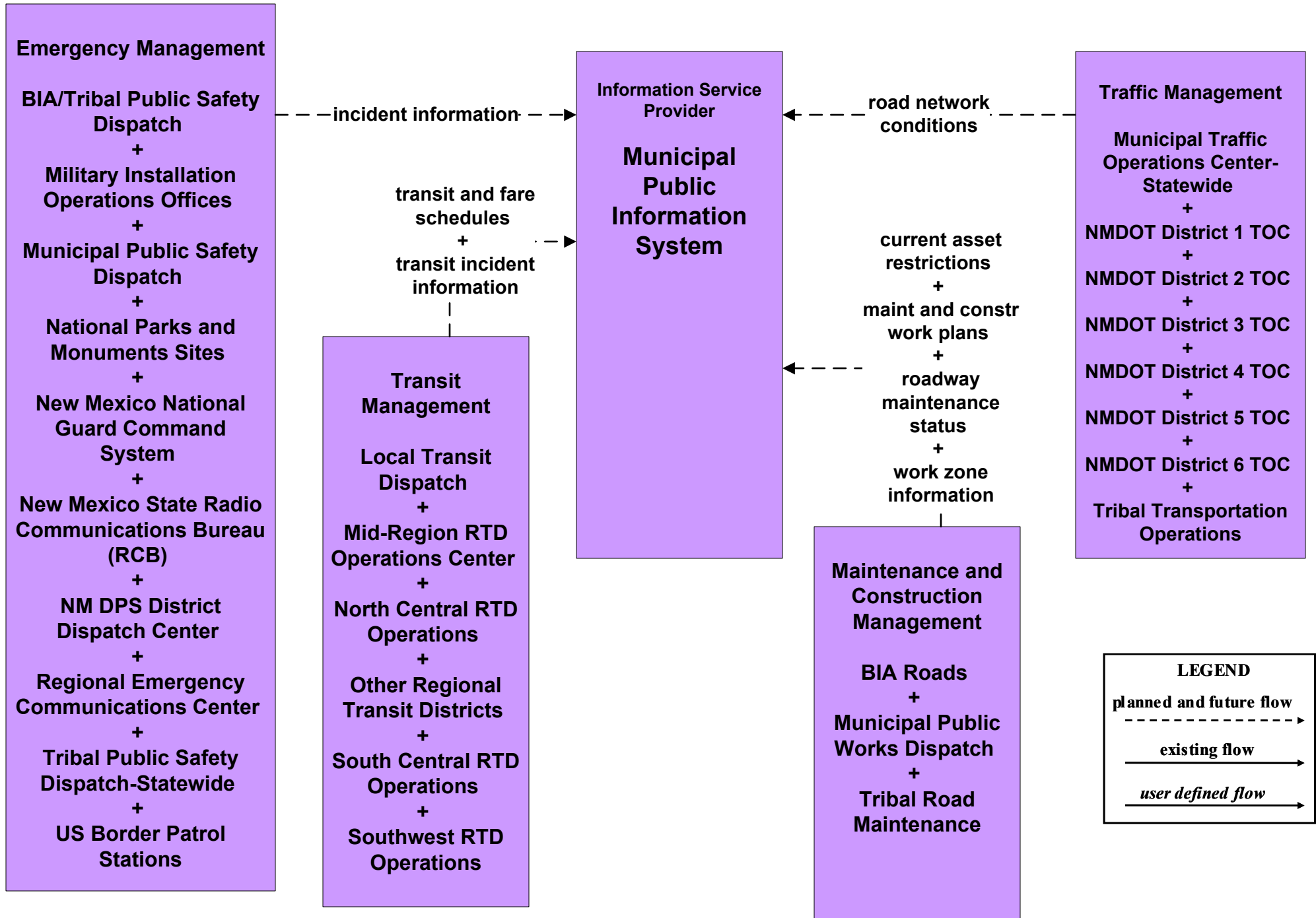


ATIS1 - Broadcast Traveler Information

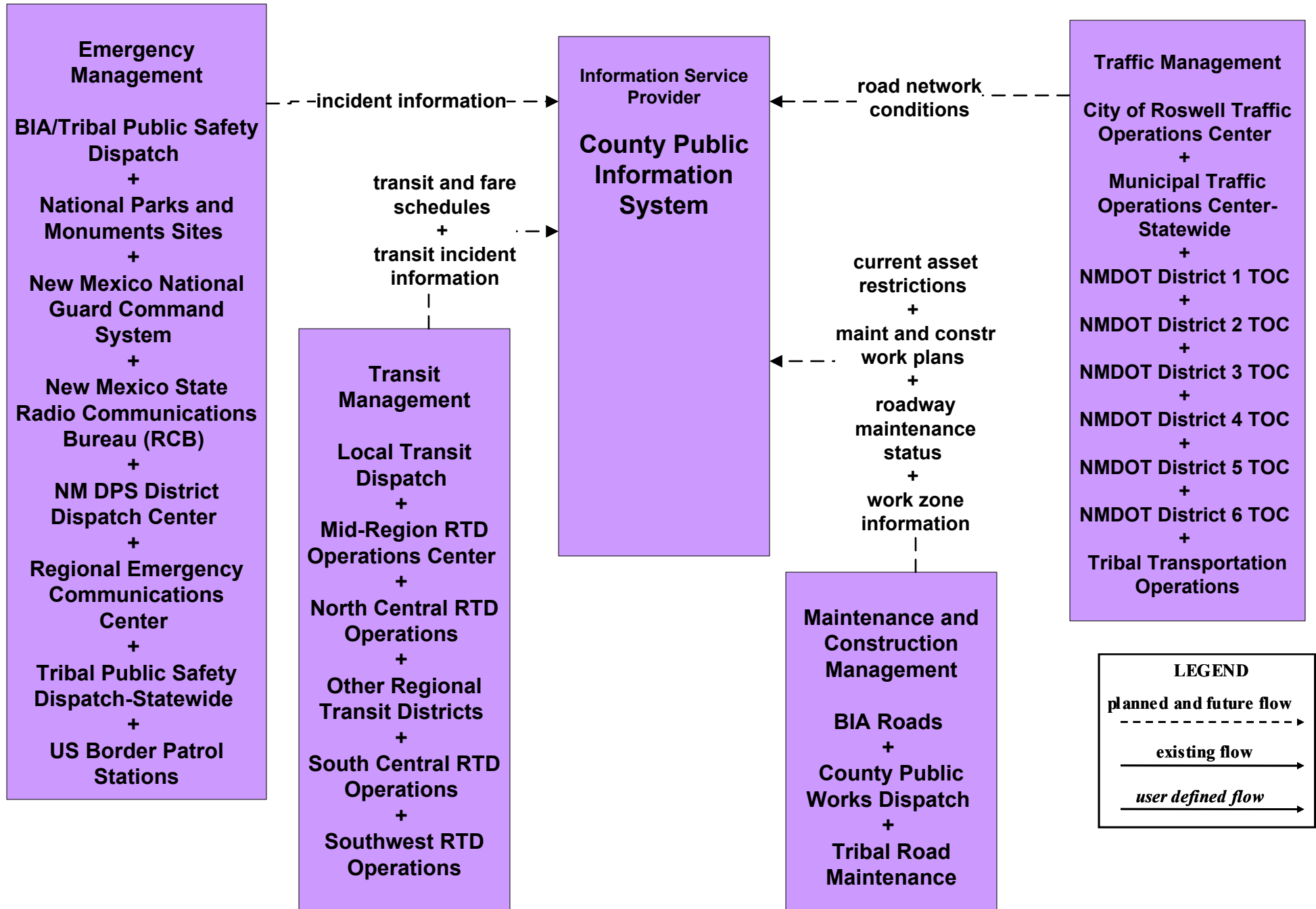
City of Roswell Public Information System (Inputs)



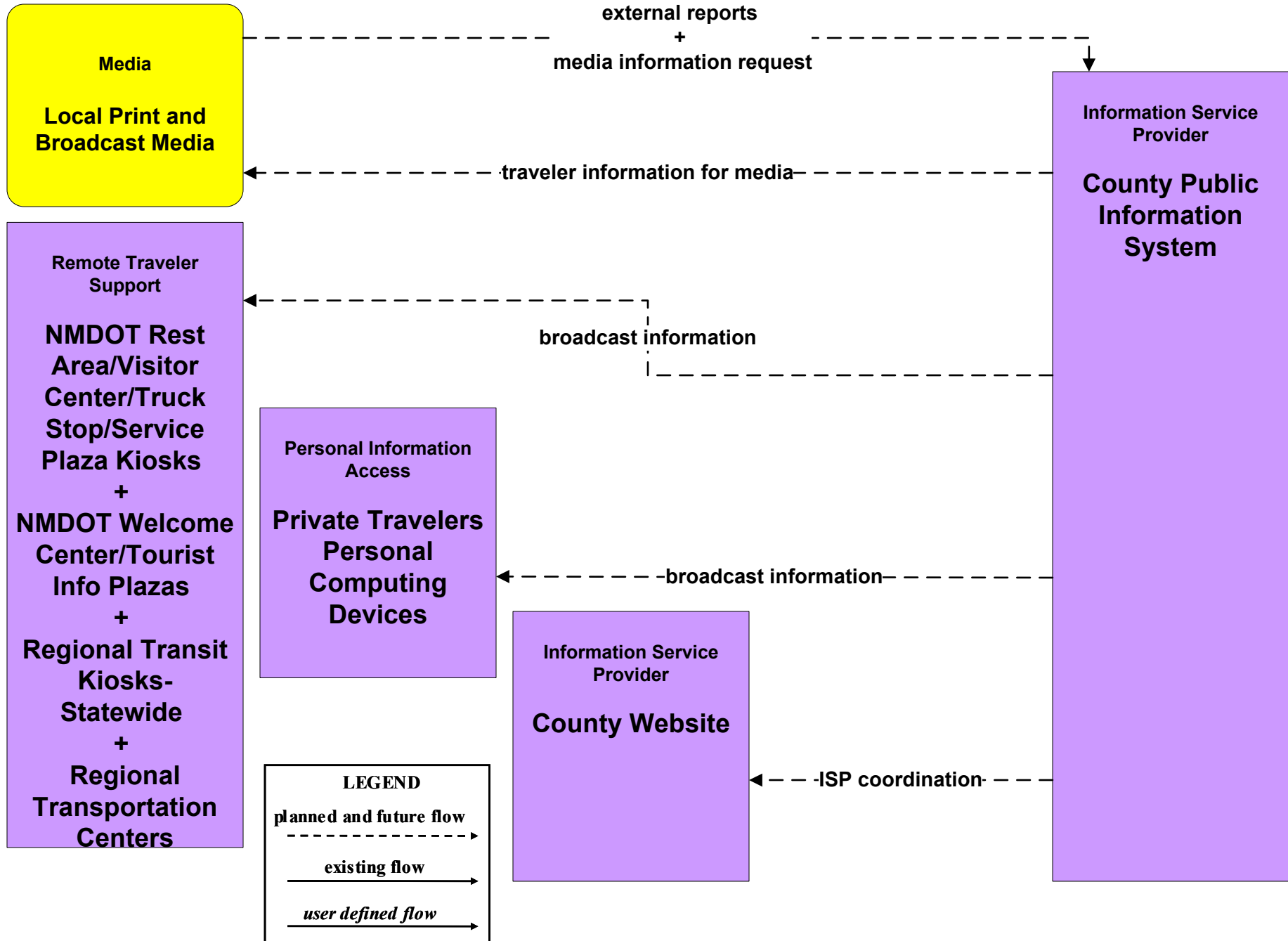
ATIS1 - Broadcast Traveler Information Municipal Public Information System (Inputs)



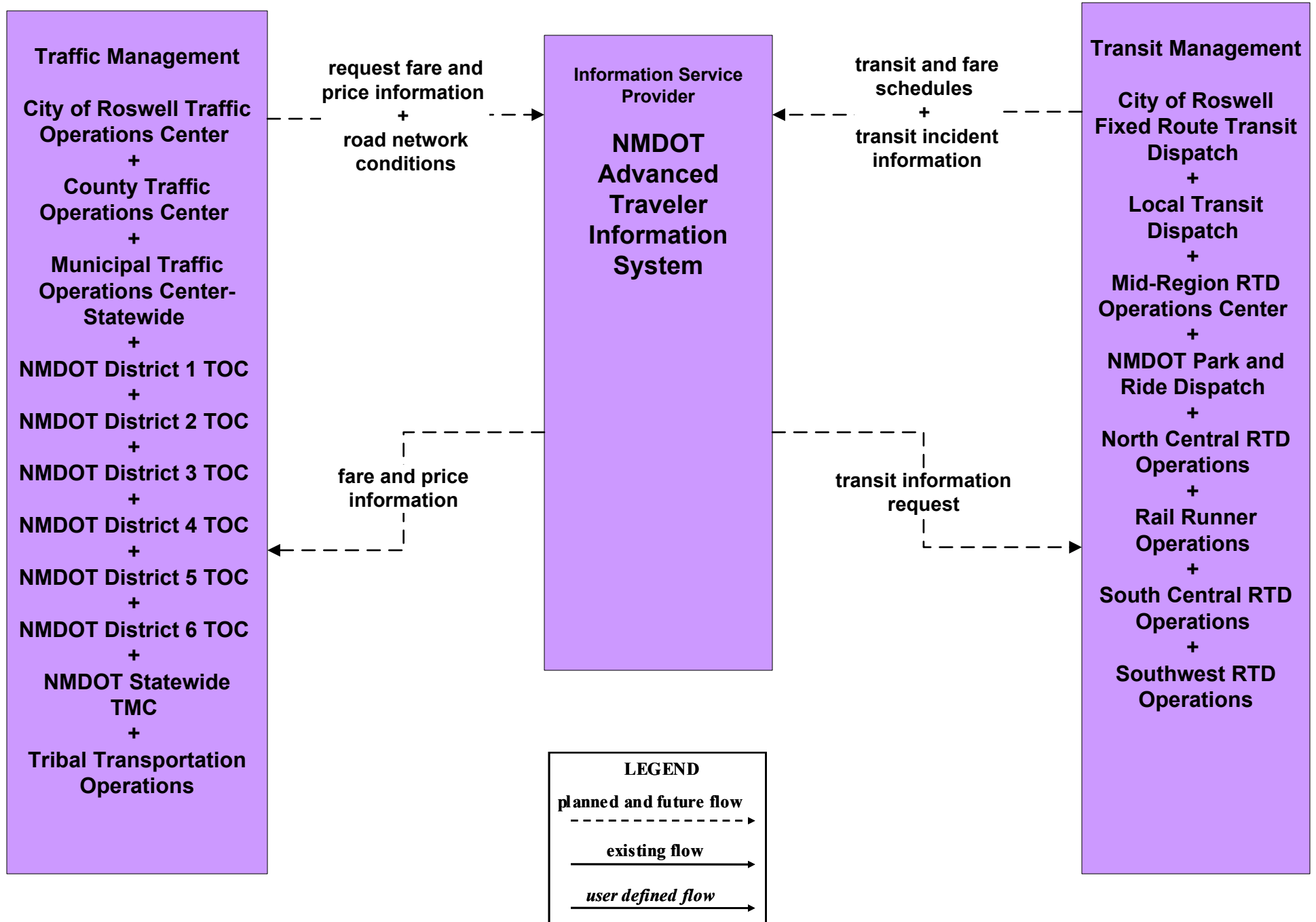
ATIS1 - Broadcast Traveler Information County Public Information System (Inputs)



ATIS1 - Broadcast Traveler Information County Public Information System (Outputs)

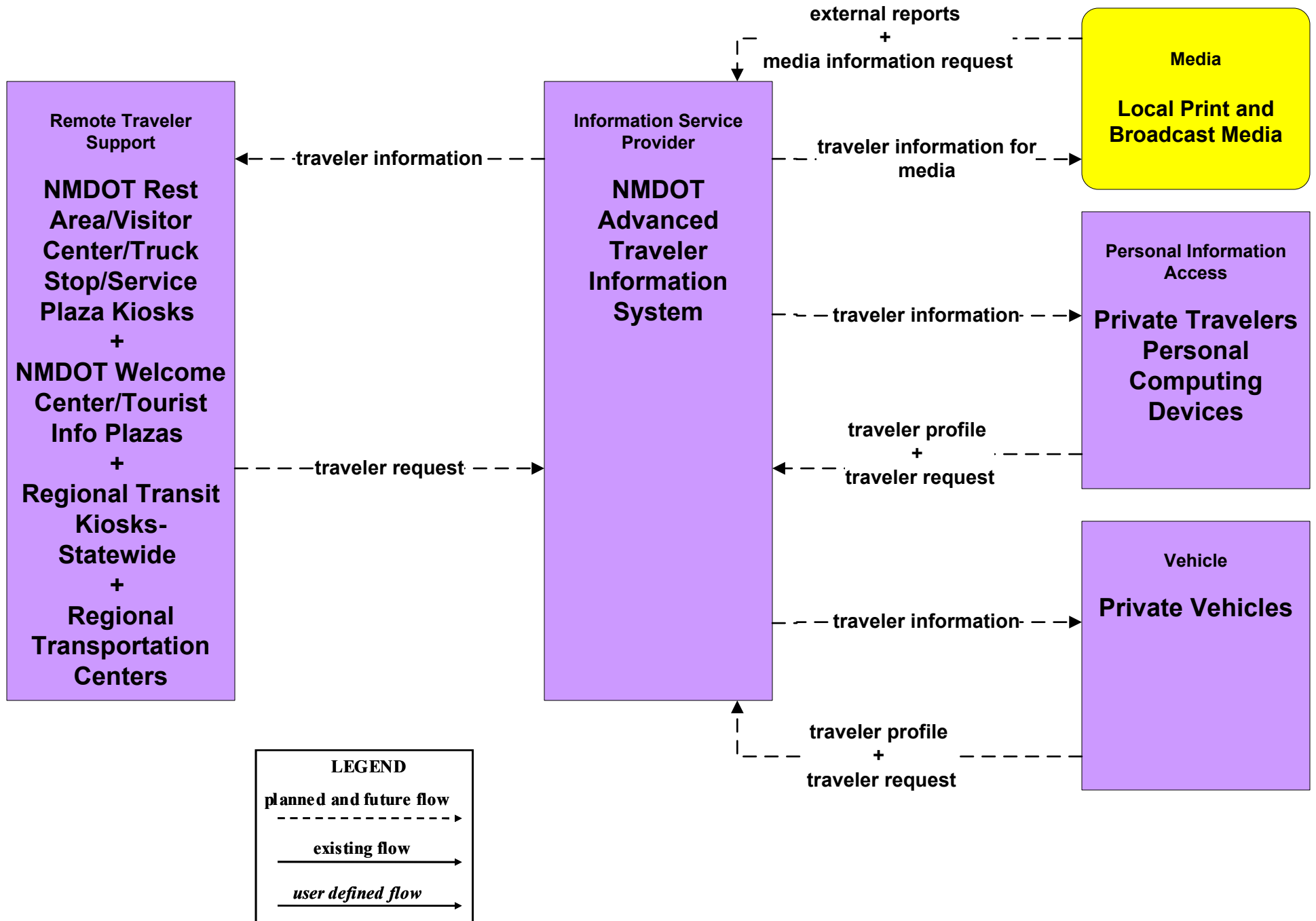


ATIS2 - Interactive Traveler Information NMDOT (1 of 2)



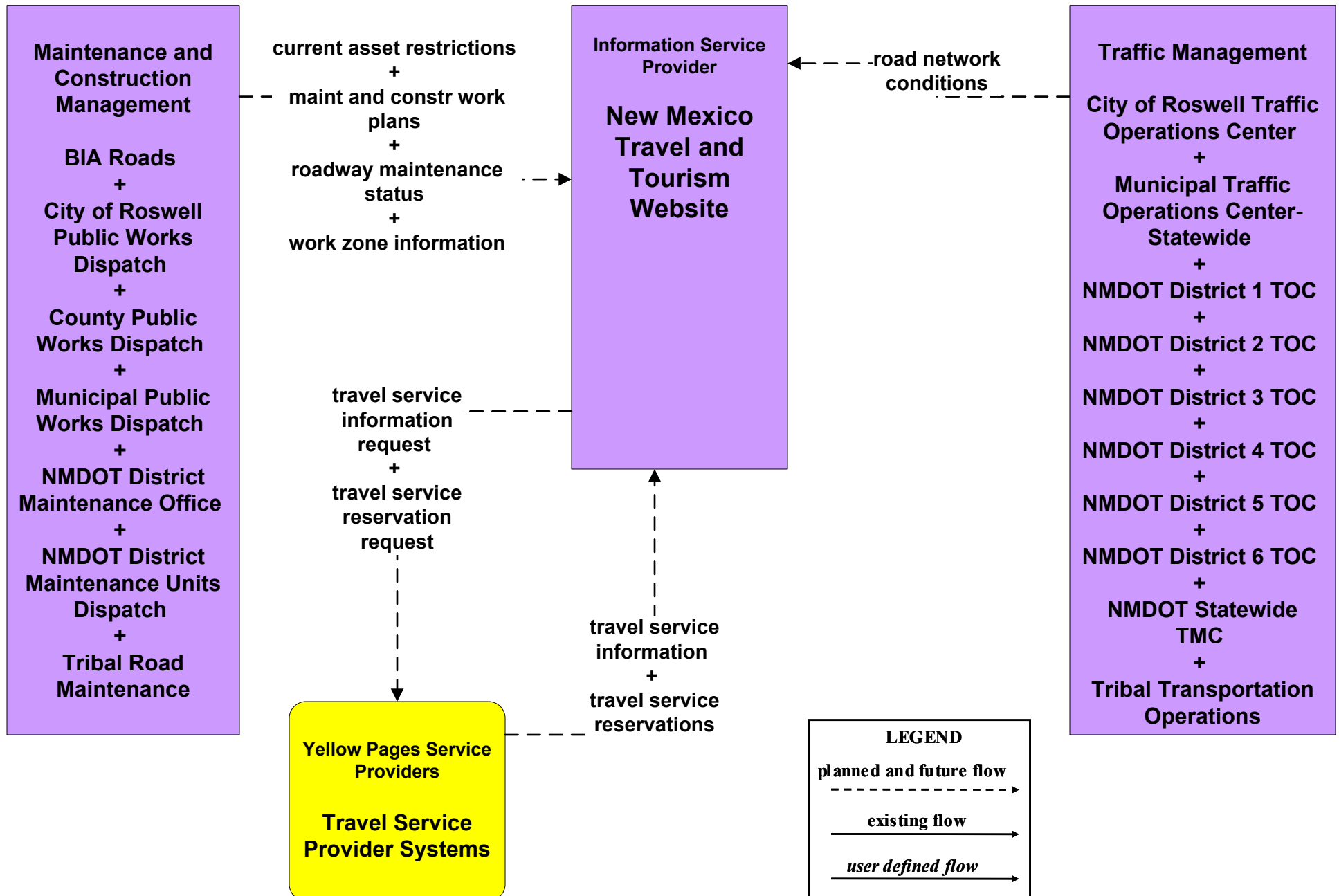
ATIS2 - Interactive Traveler Information

NMDOT (2 of 2)

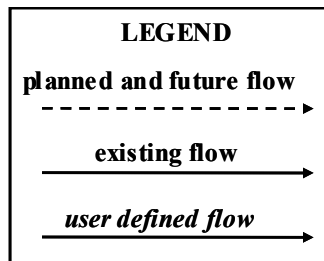
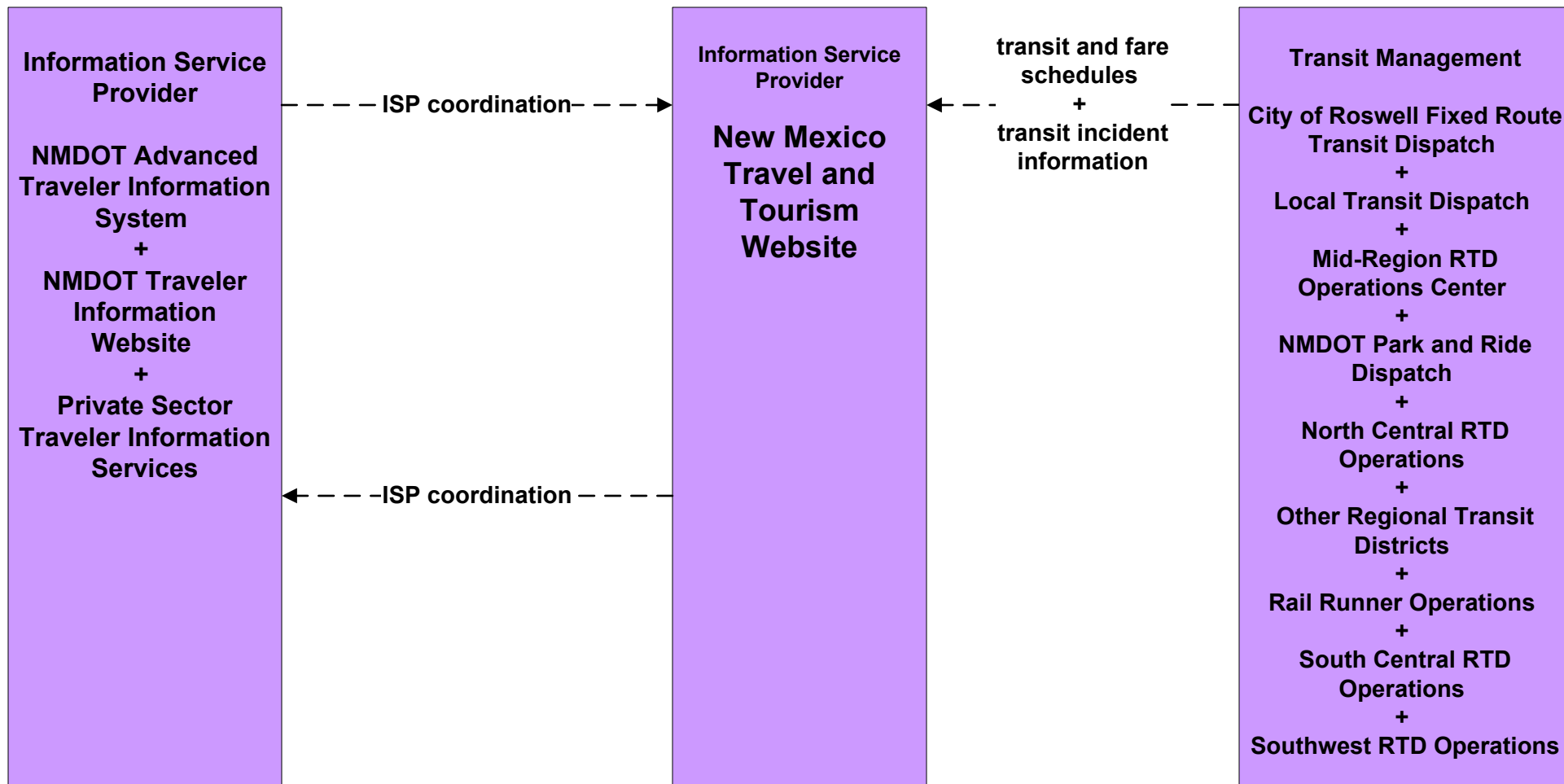


ATIS2 - Interactive Traveler Information

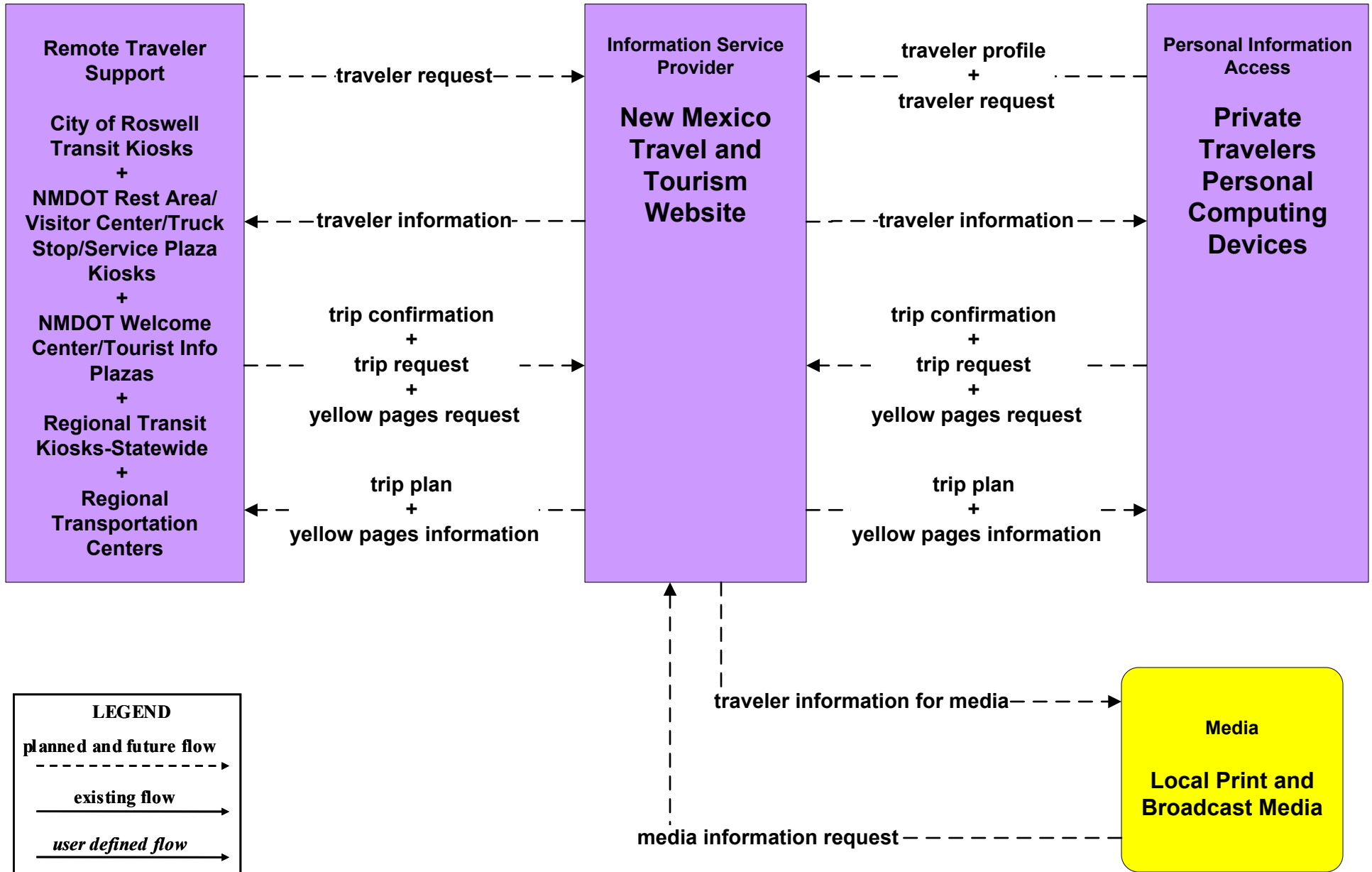
New Mexico Travel and Tourism (Inputs) (1 of 3)



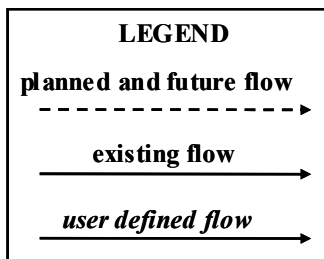
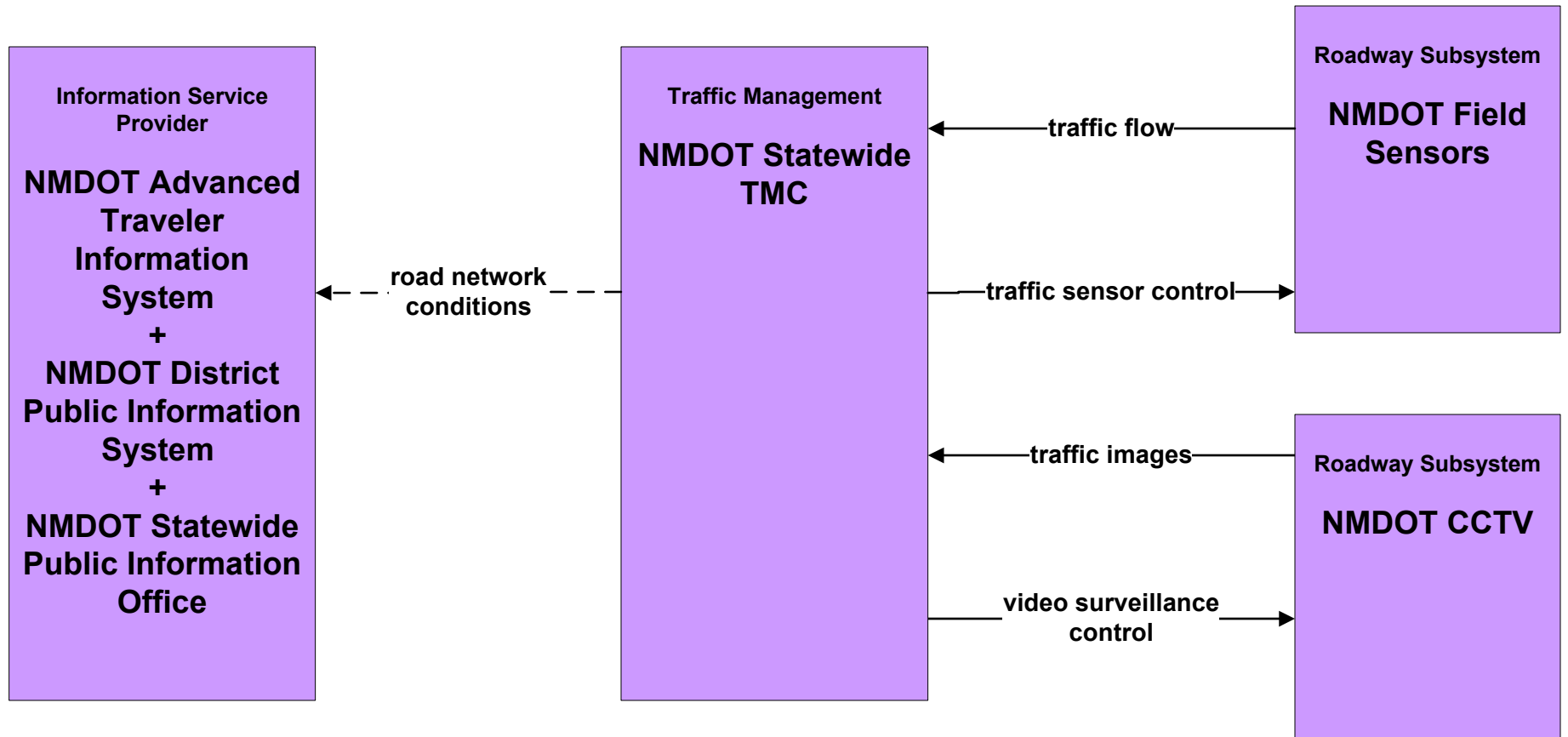
**ATIS2 - Interactive Traveler Information
New Mexico Travel and Tourism (Inputs) (2 of 3)**



ATIS2 - Interactive Traveler Information **New Mexico Travel and Tourism (Outputs) (3 of 3)**

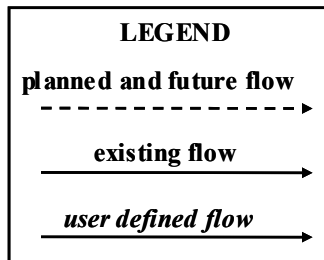
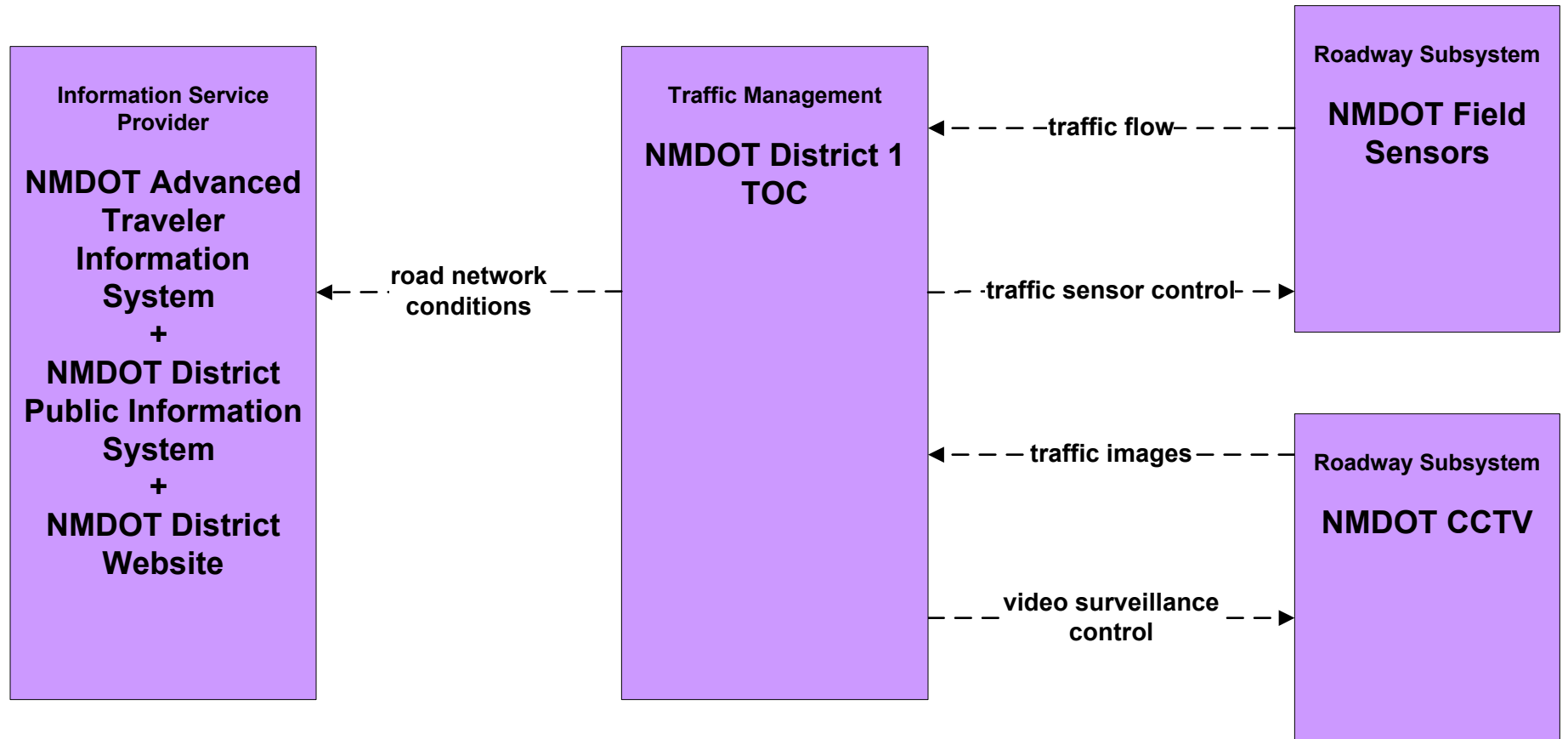


ATMS01 - Network Monitoring NMDOT Statewide TMC

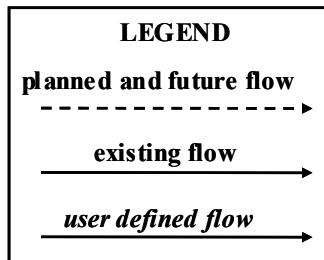
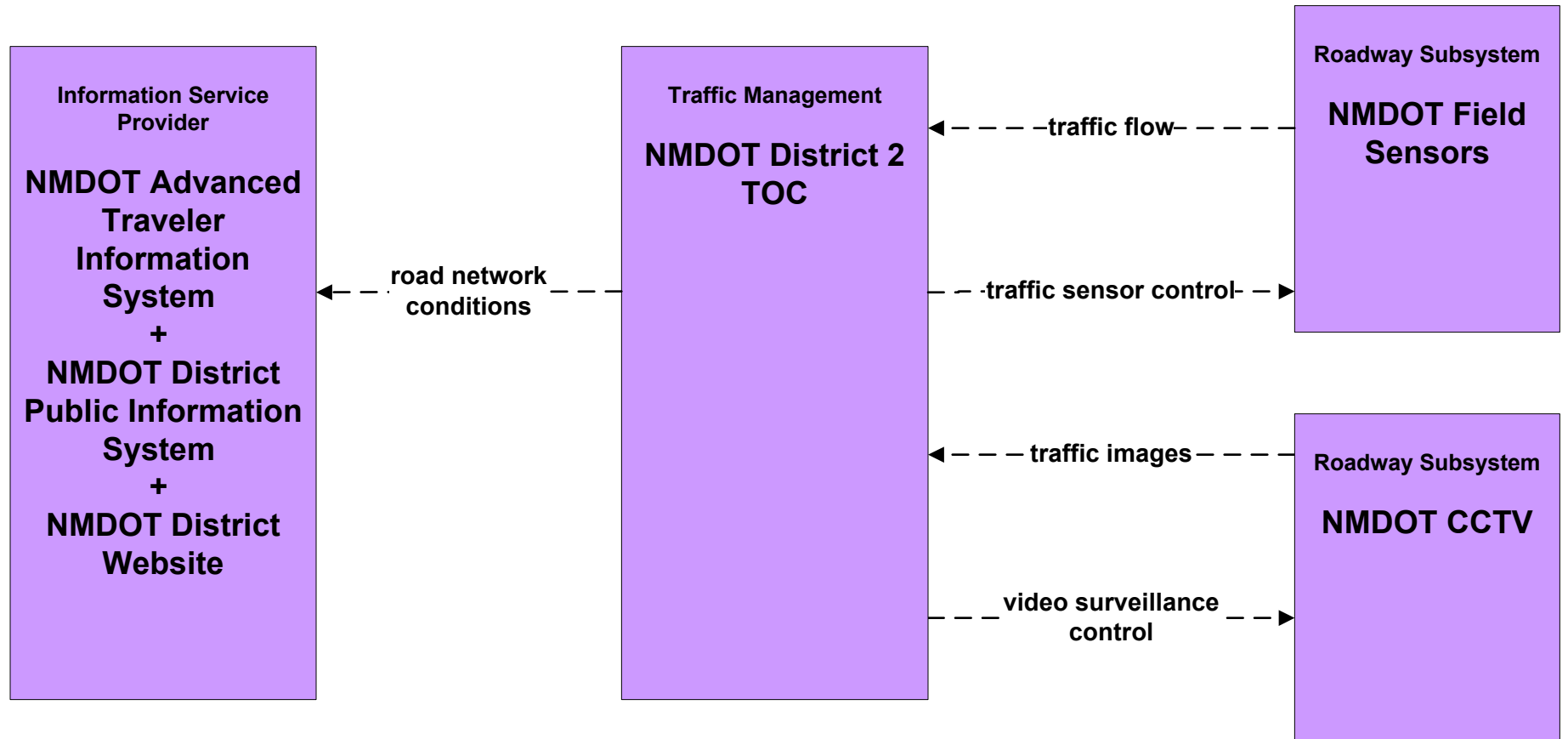


ATMS01 - Network Surveillance

NMDOT District 1 TOC

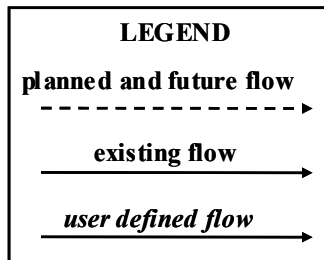
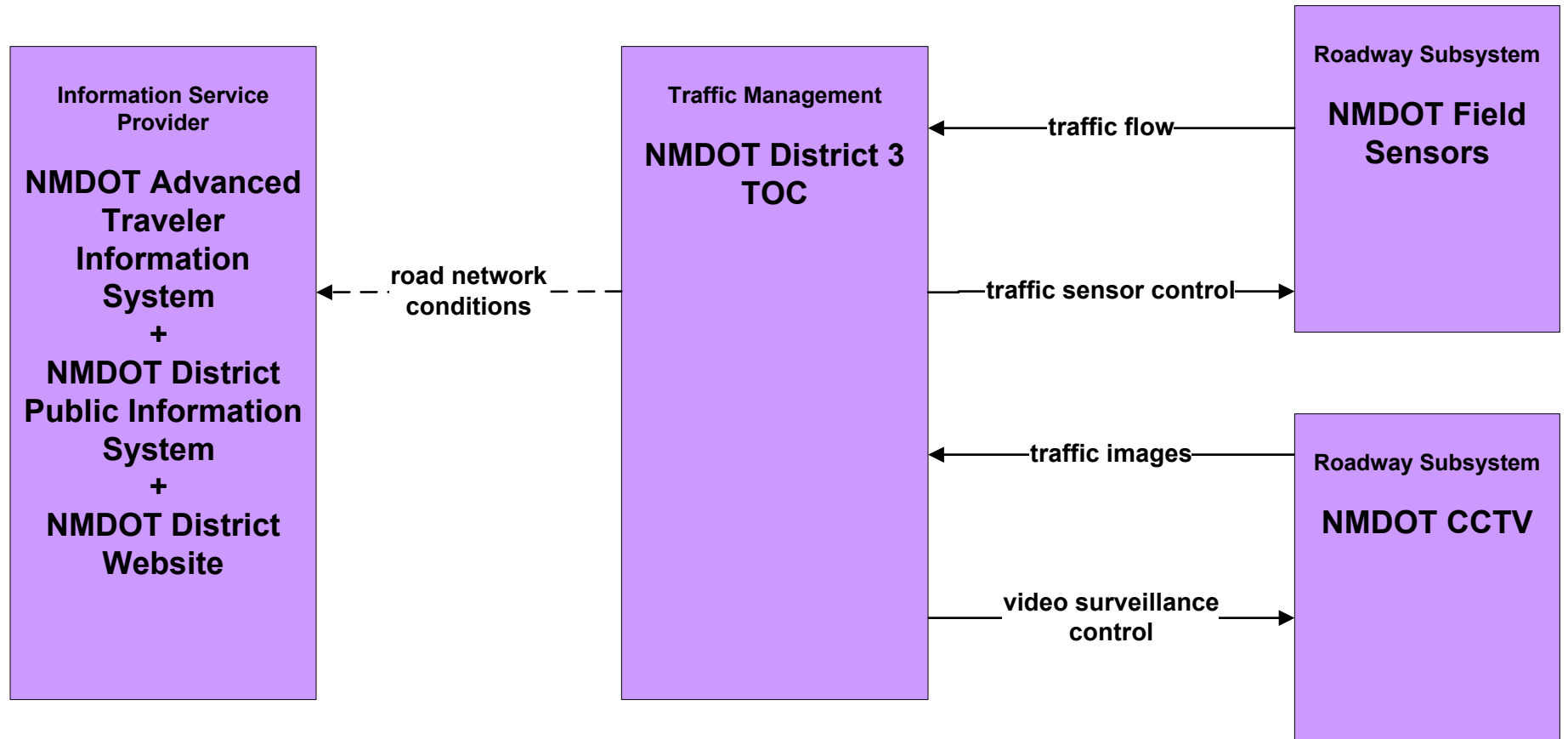


ATMS01 - Network Surveillance NMDOT District 2 TOC

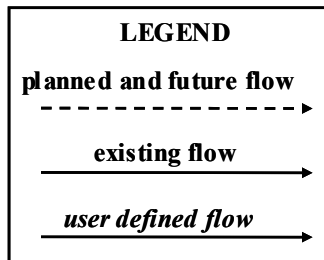
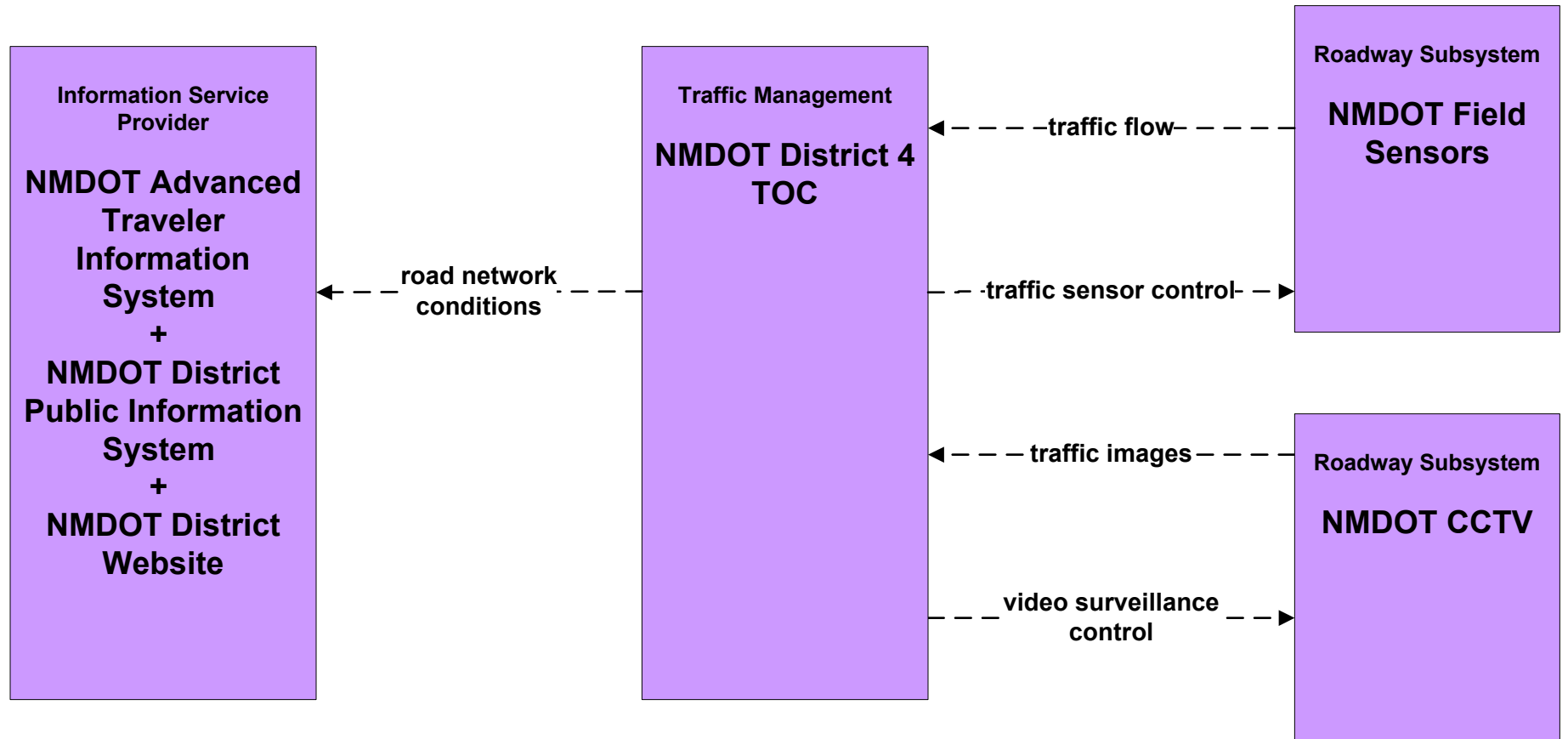


ATMS01 - Network Surveillance

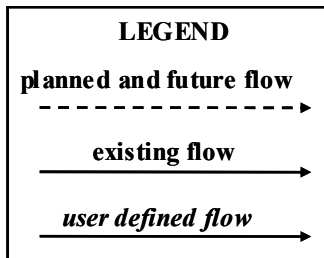
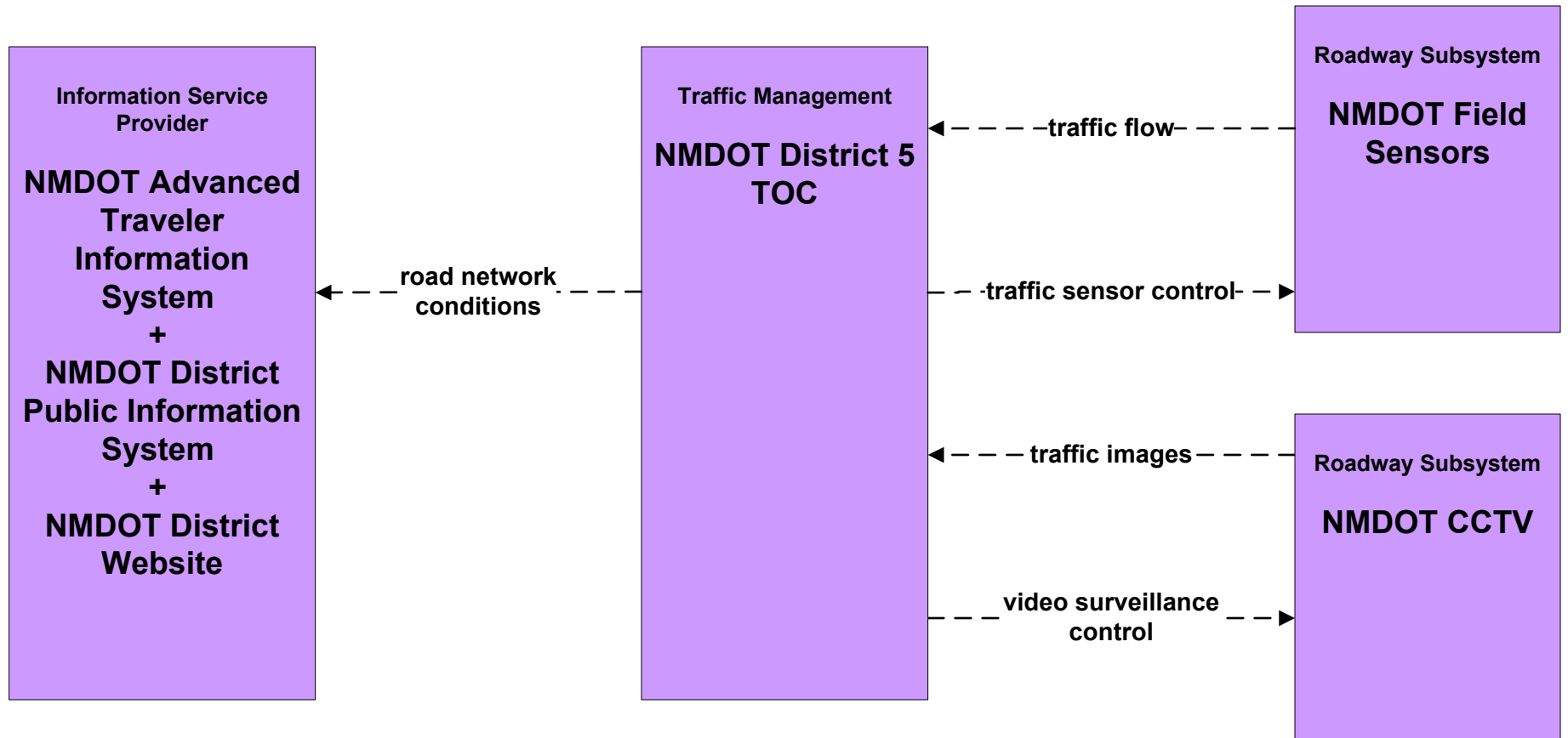
NMDOT District 3 TOC



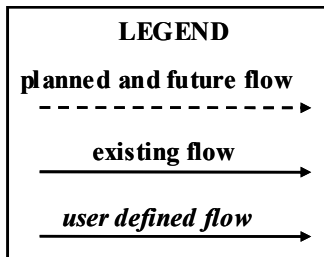
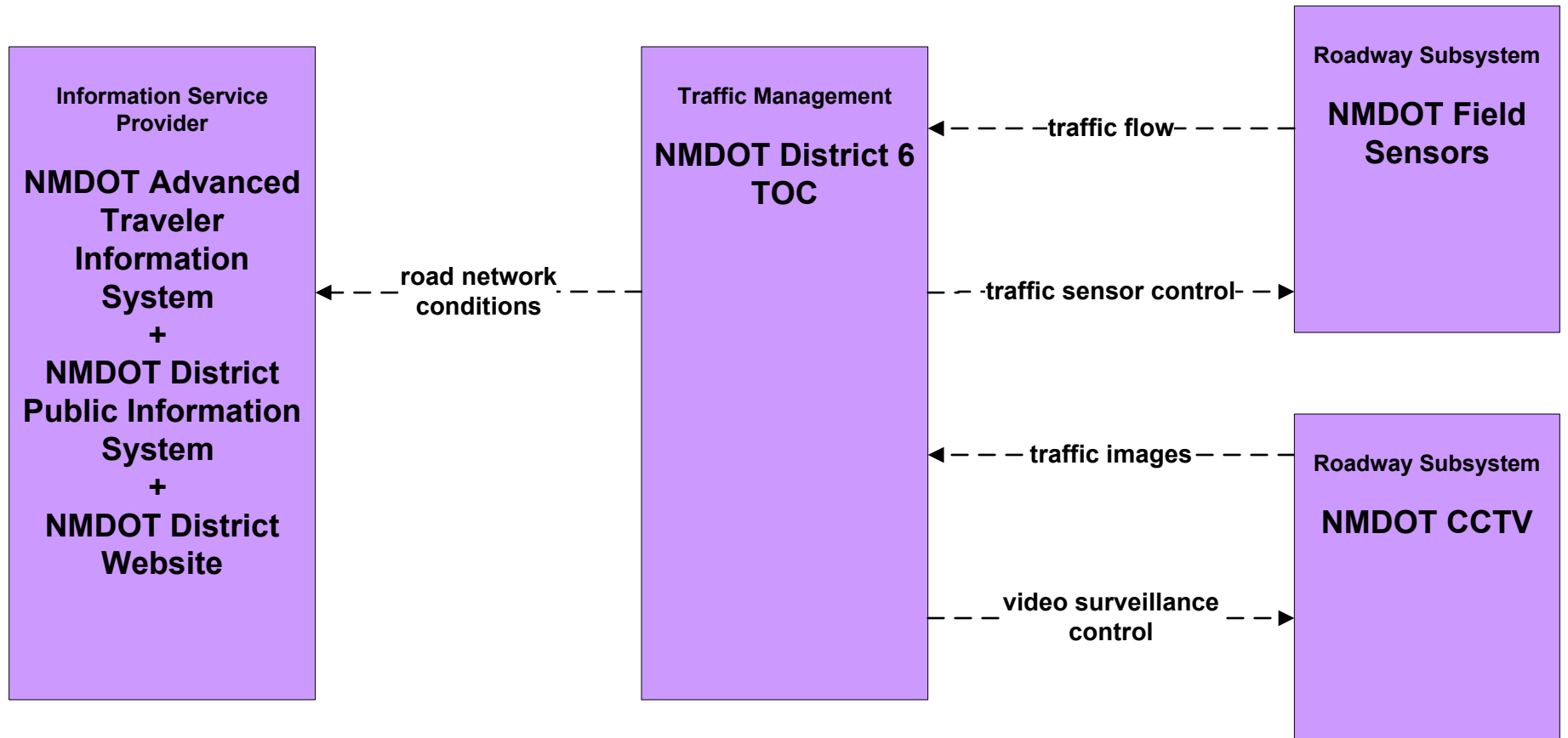
ATMS01 - Network Surveillance NMDOT District 4 TOC



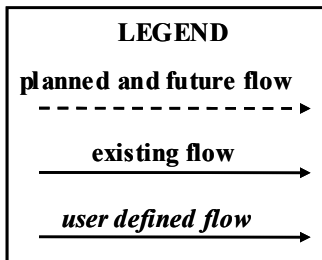
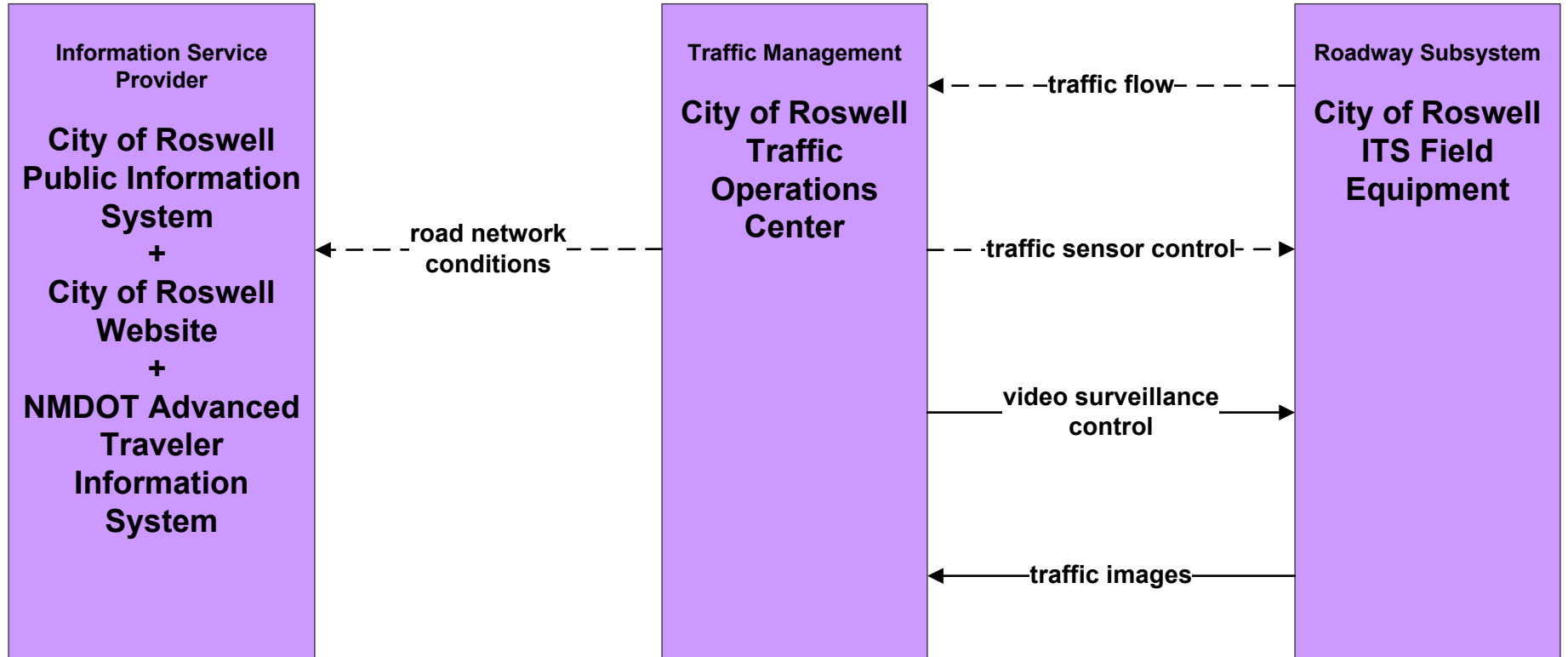
ATMS01 - Network Surveillance NMDOT District 5 TOC



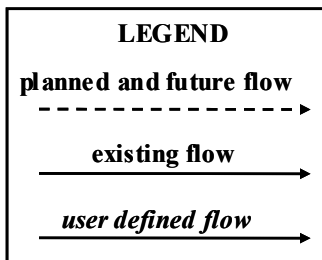
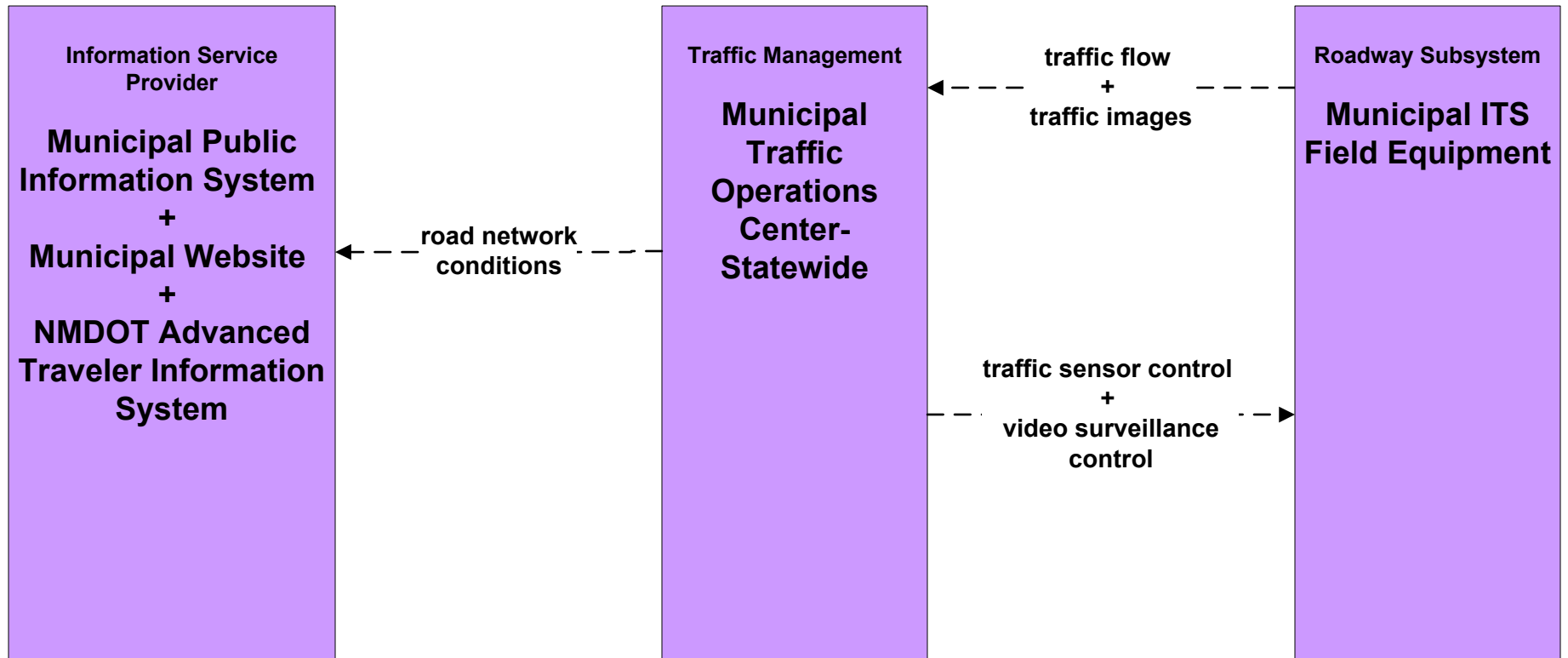
ATMS01 - Network Surveillance NMDOT District 6 TOC



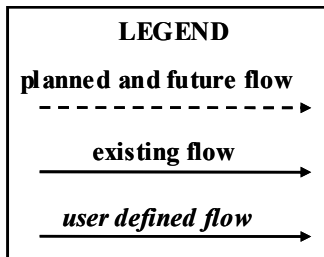
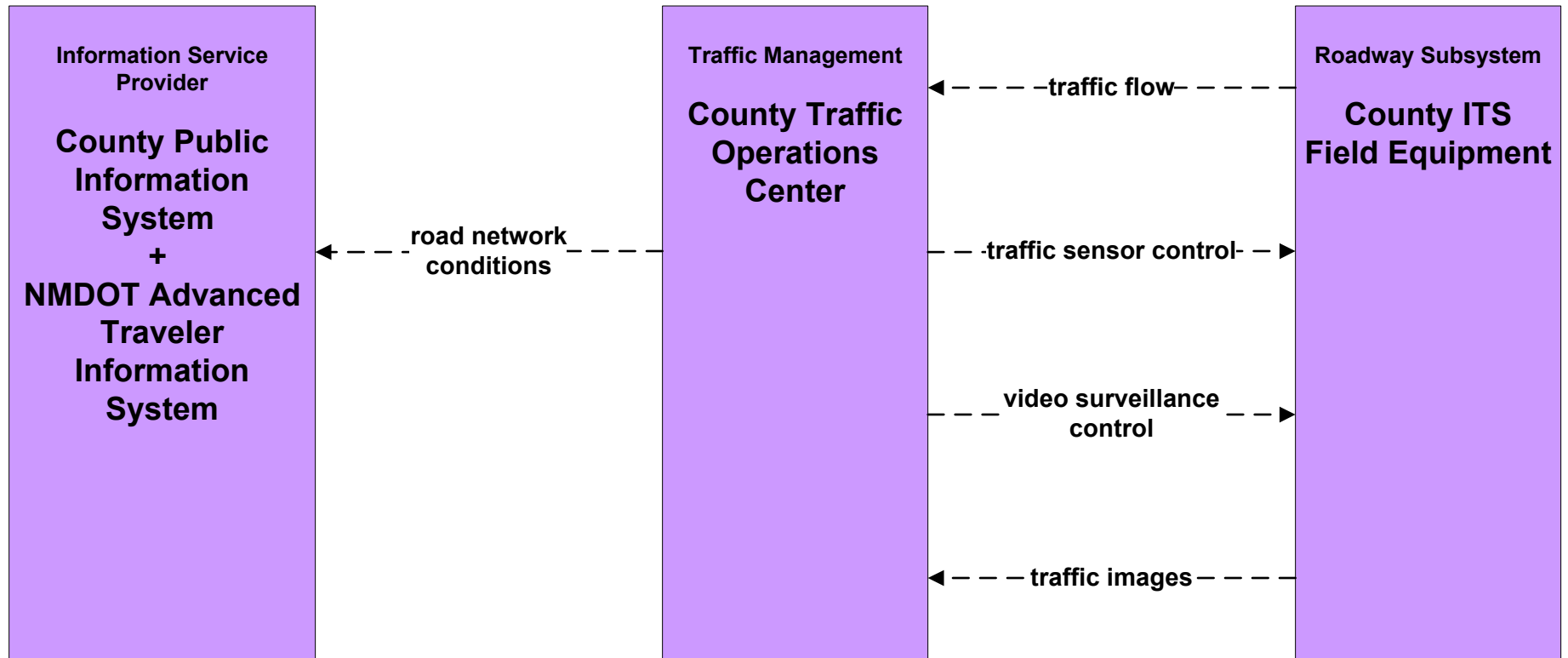
ATMS01 - Network Surveillance City of Roswell



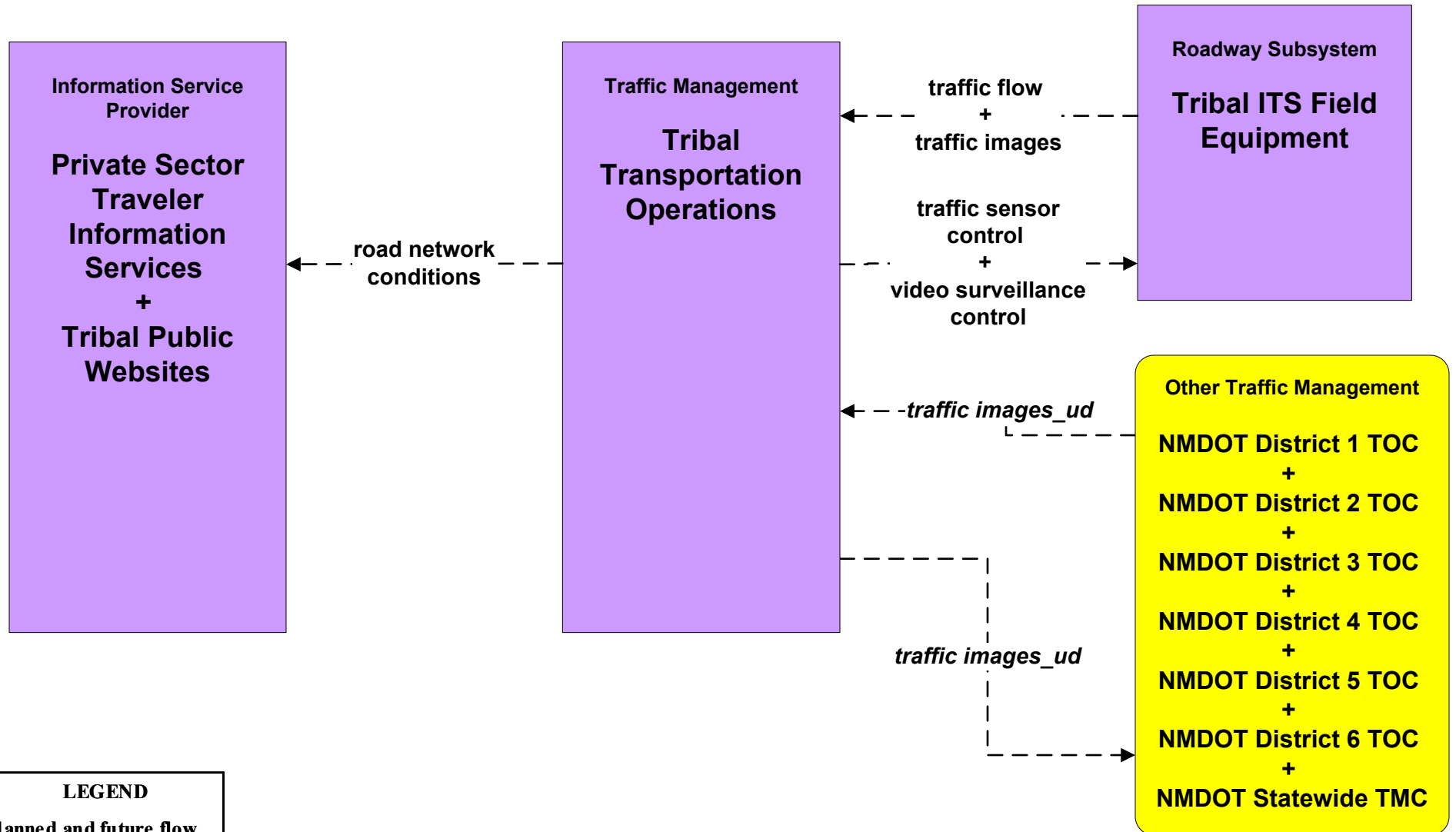
ATMS01 - Network Surveillance Municipalities



ATMS01 - Network Surveillance Counties

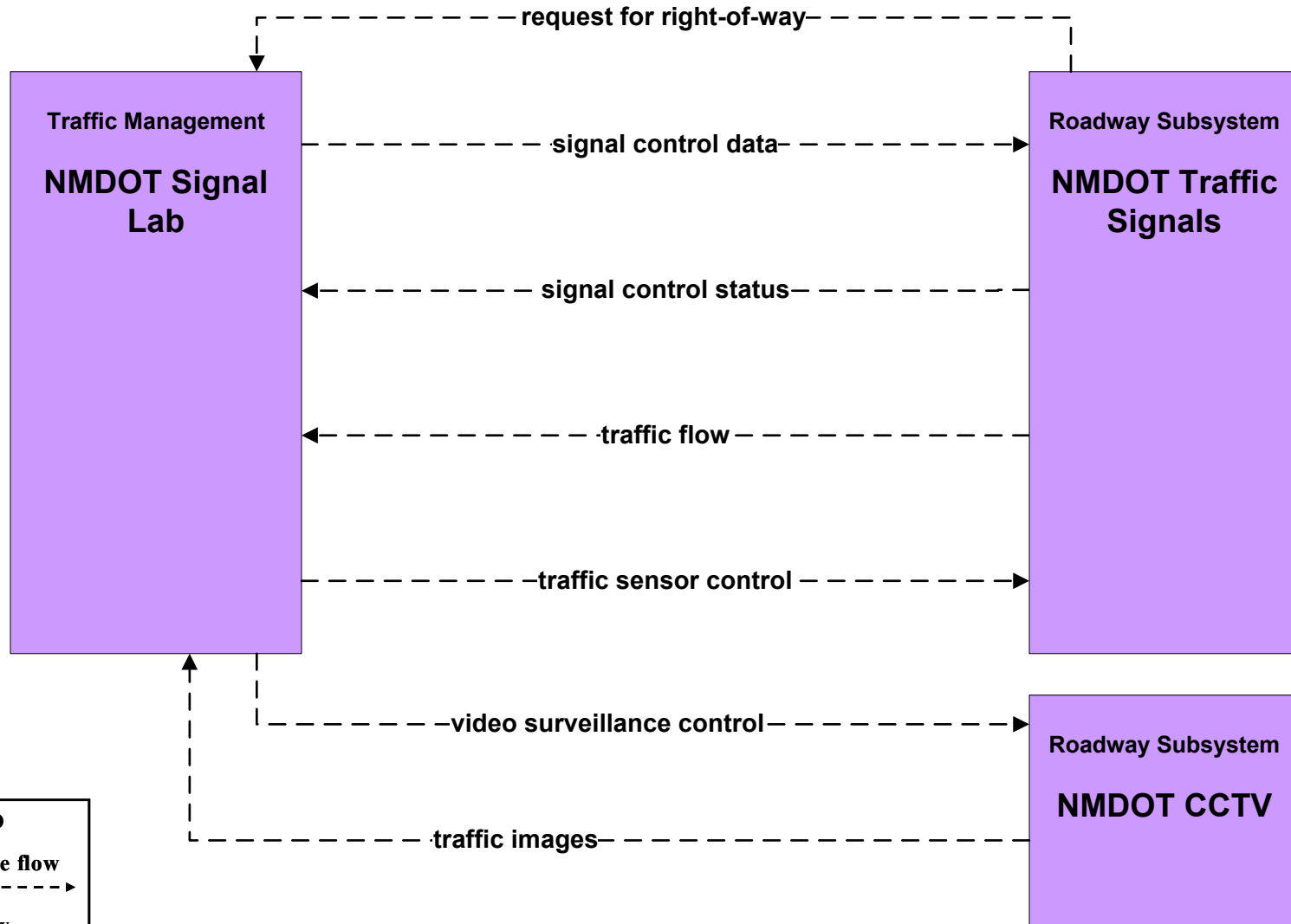


ATMS01 - Network Surveillance Tribal



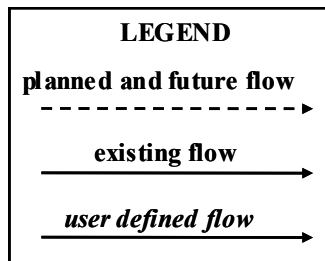
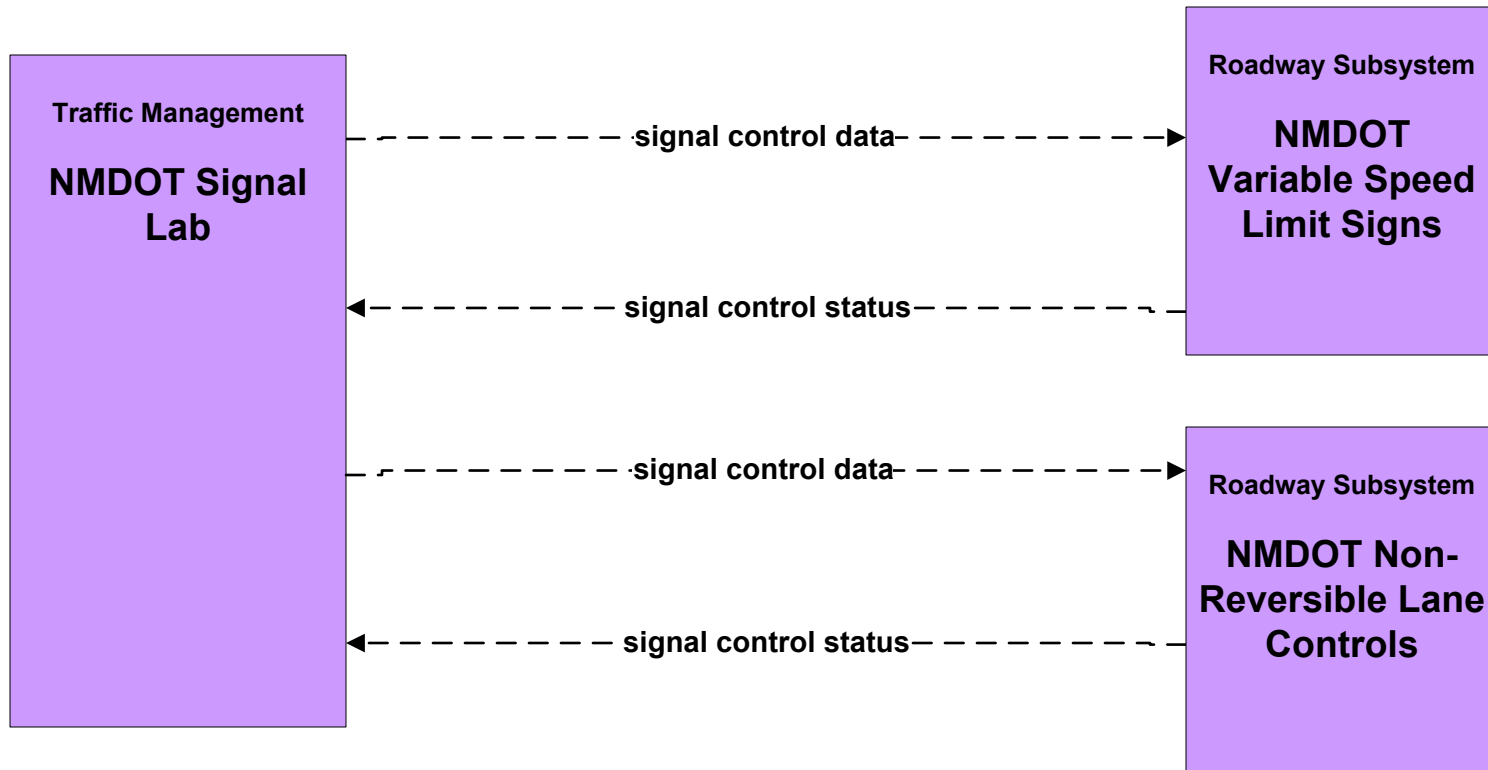
ATMS03 - Surface Street Control

NMDOT Signal Lab (1 of 2)

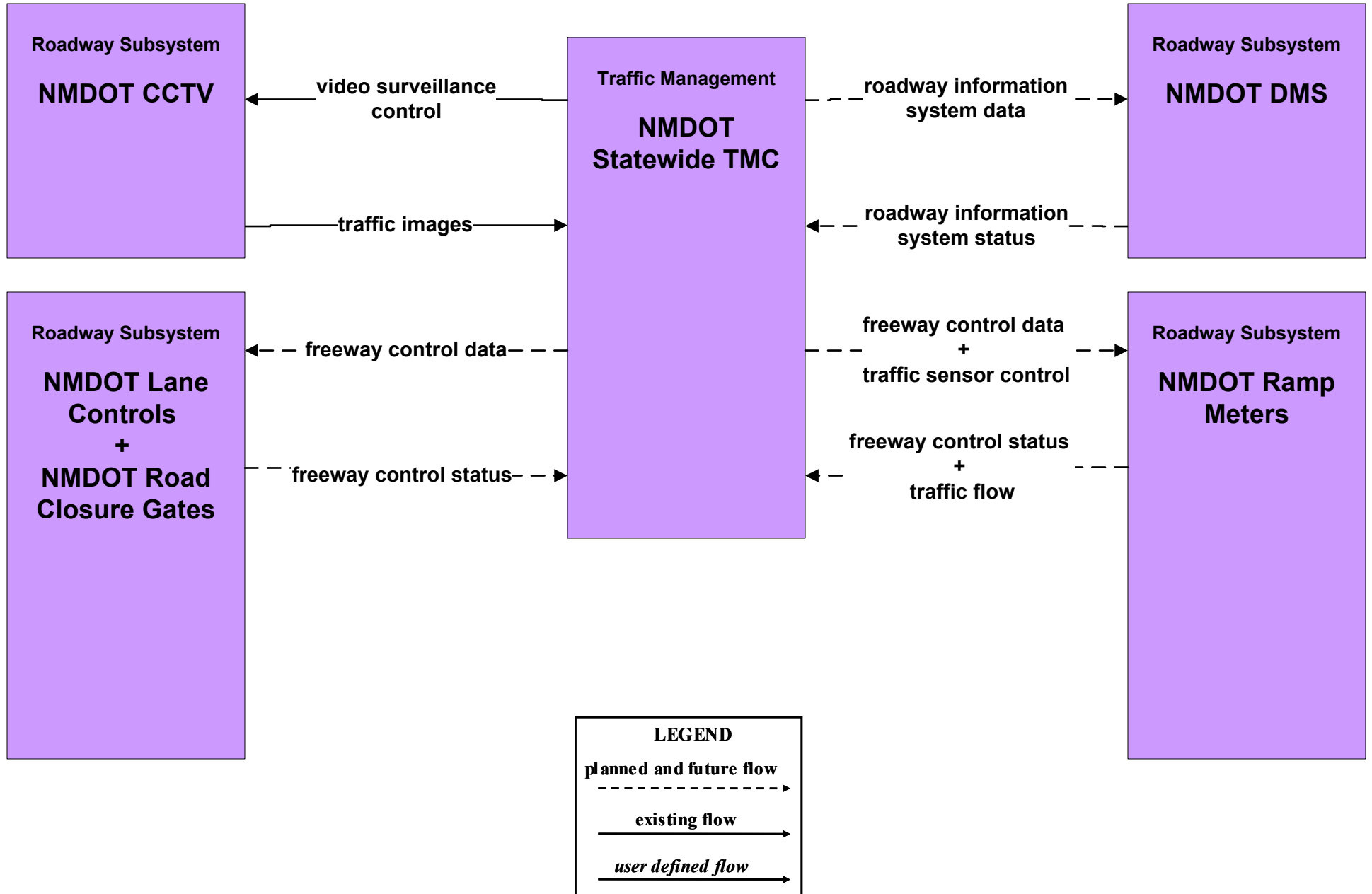


NOTE: In the future, the NMDOT Signal Lab will control all traffic NMDOT traffic signals.

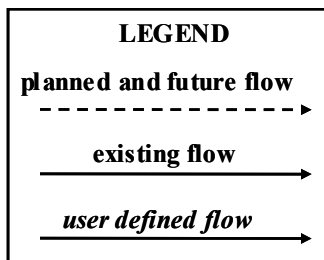
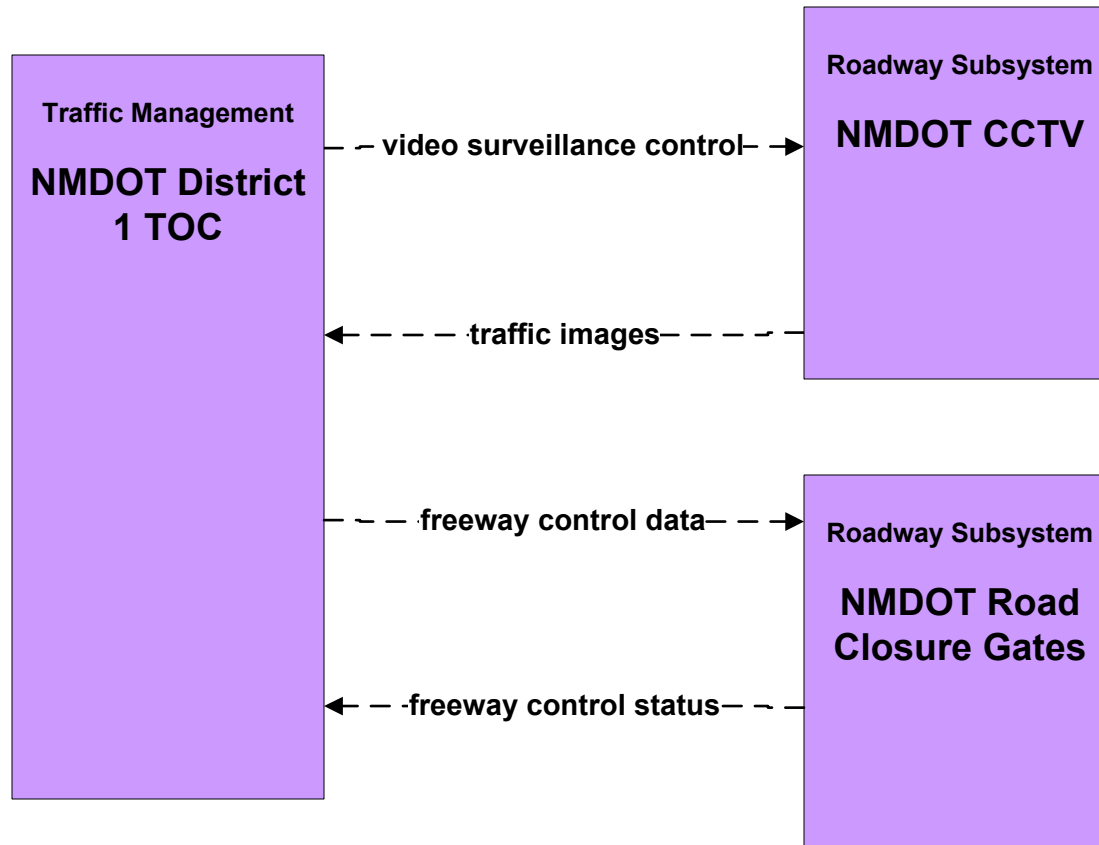
**ATMS03 - Surface Street Control
NMDOT Signal Lab (2 of 2)**



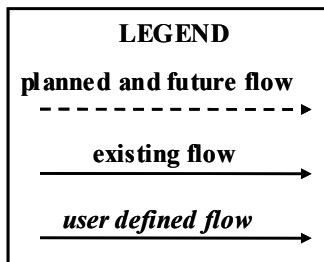
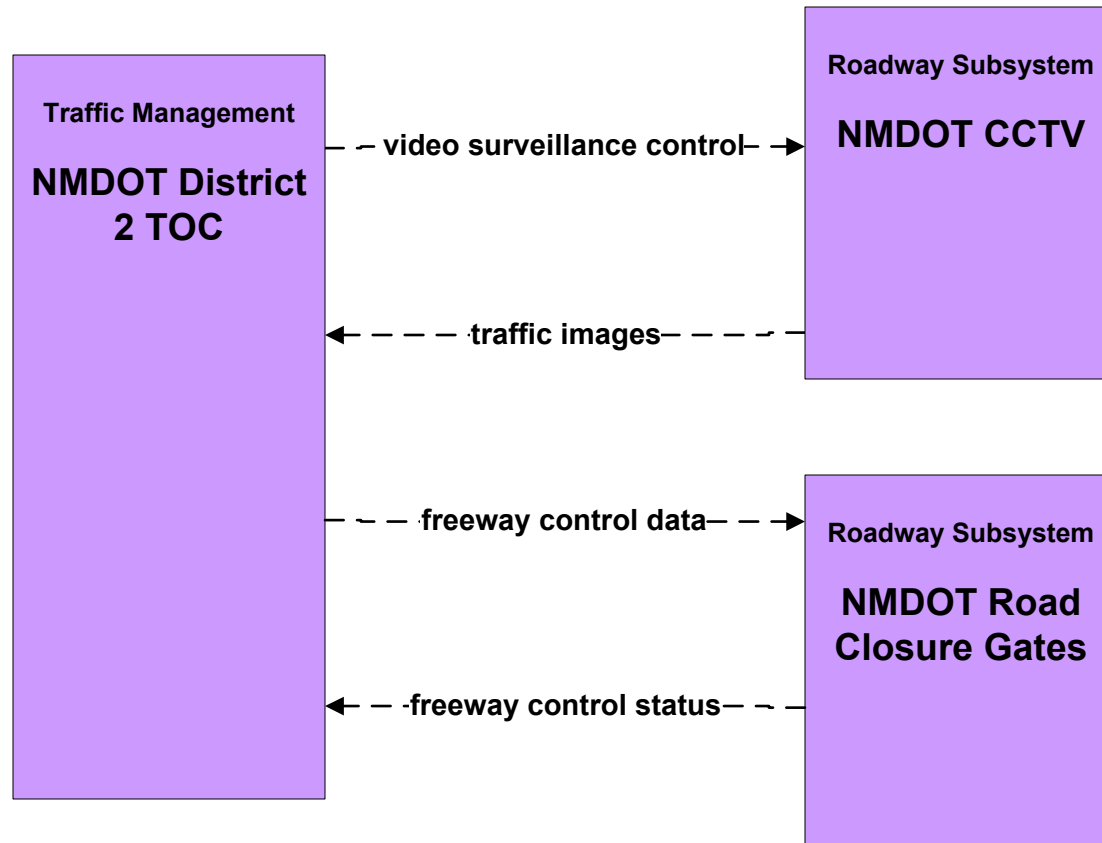
ATMS04 - Freeway Control NMDOT Statewide TMC



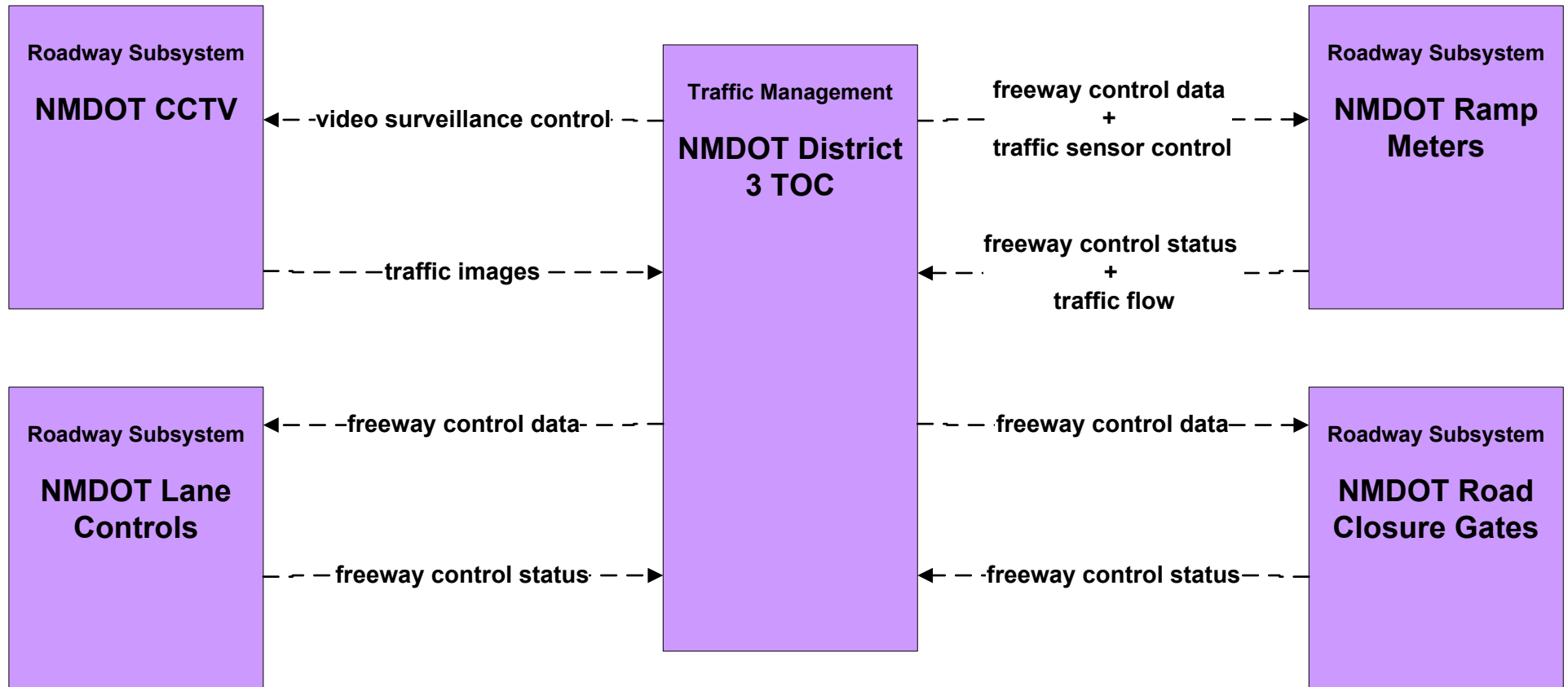
ATMS04 - Freeway Control NMDOT District 1 TOC



ATMS04 - Freeway Control NMDOT District 2 TOC



ATMS04 - Freeway Control NMDOT District 3 TOC



LEGEND

planned and future flow



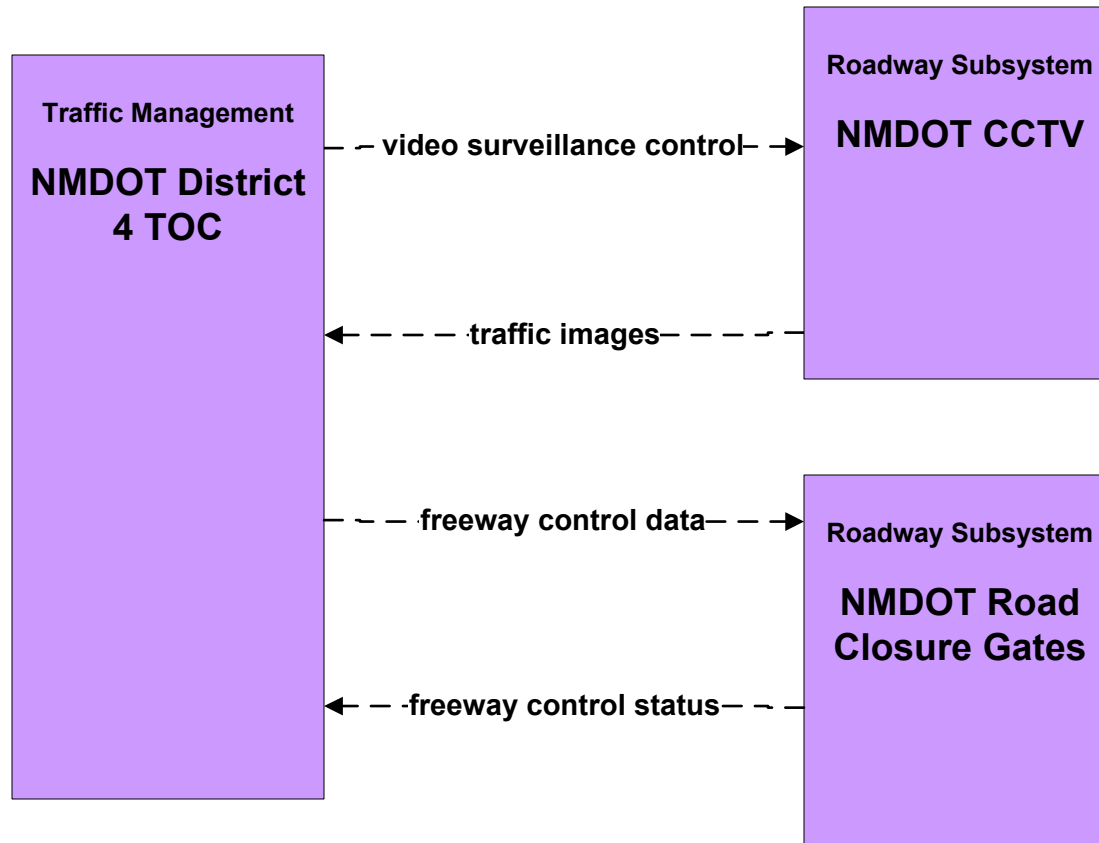
existing flow



user defined flow



ATMS04 - Freeway Control NMDOT District 4 TOC

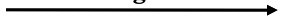


LEGEND

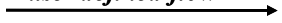
planned and future flow



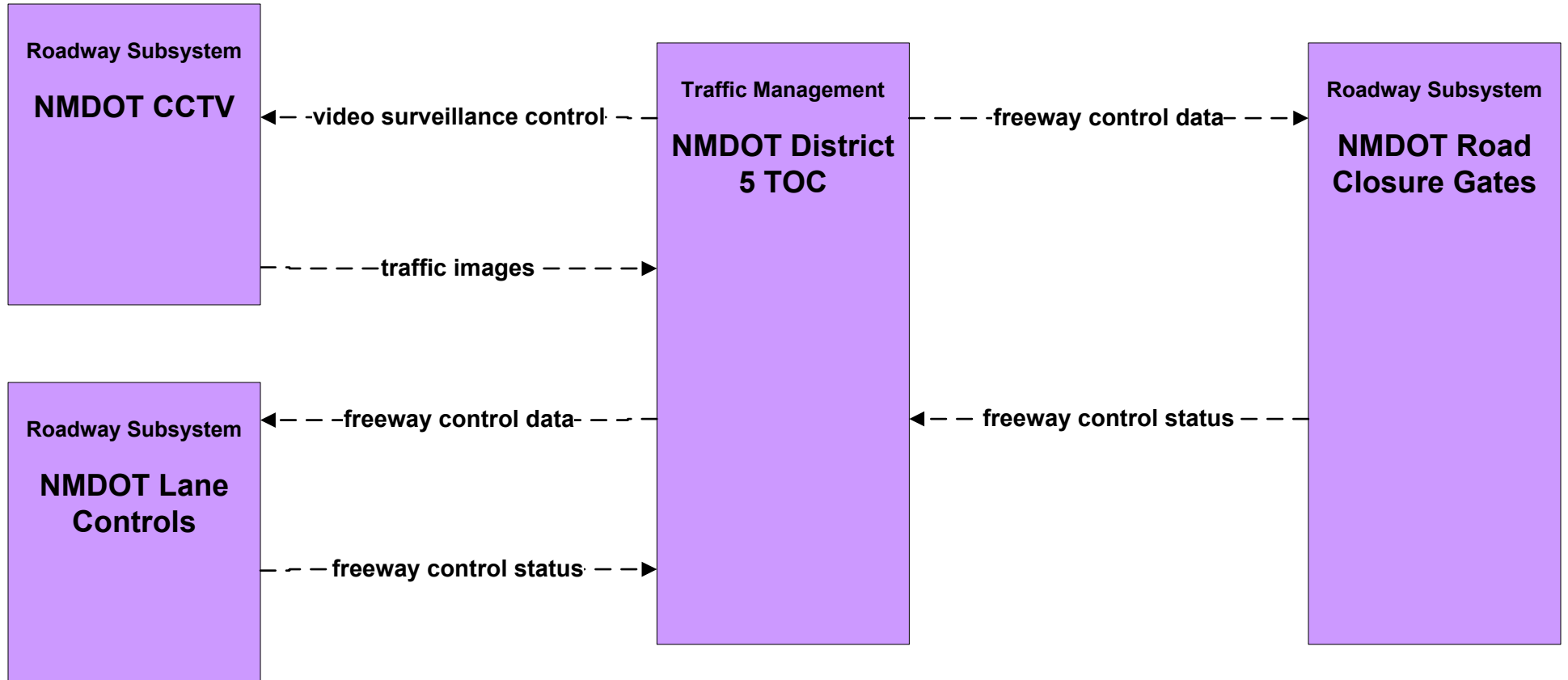
existing flow



user defined flow

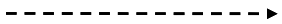


ATMS04 - Freeway Control NMDOT District 5 TOC



LEGEND

planned and future flow



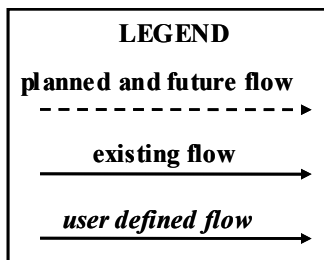
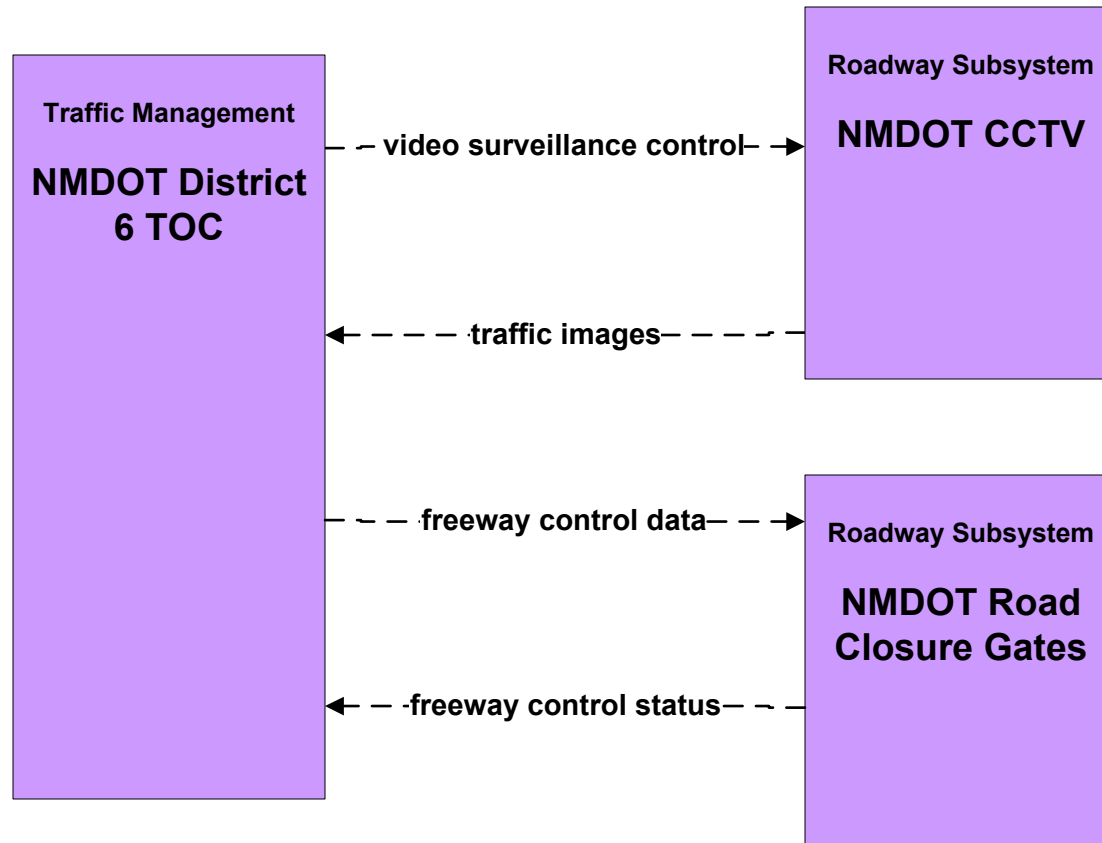
existing flow



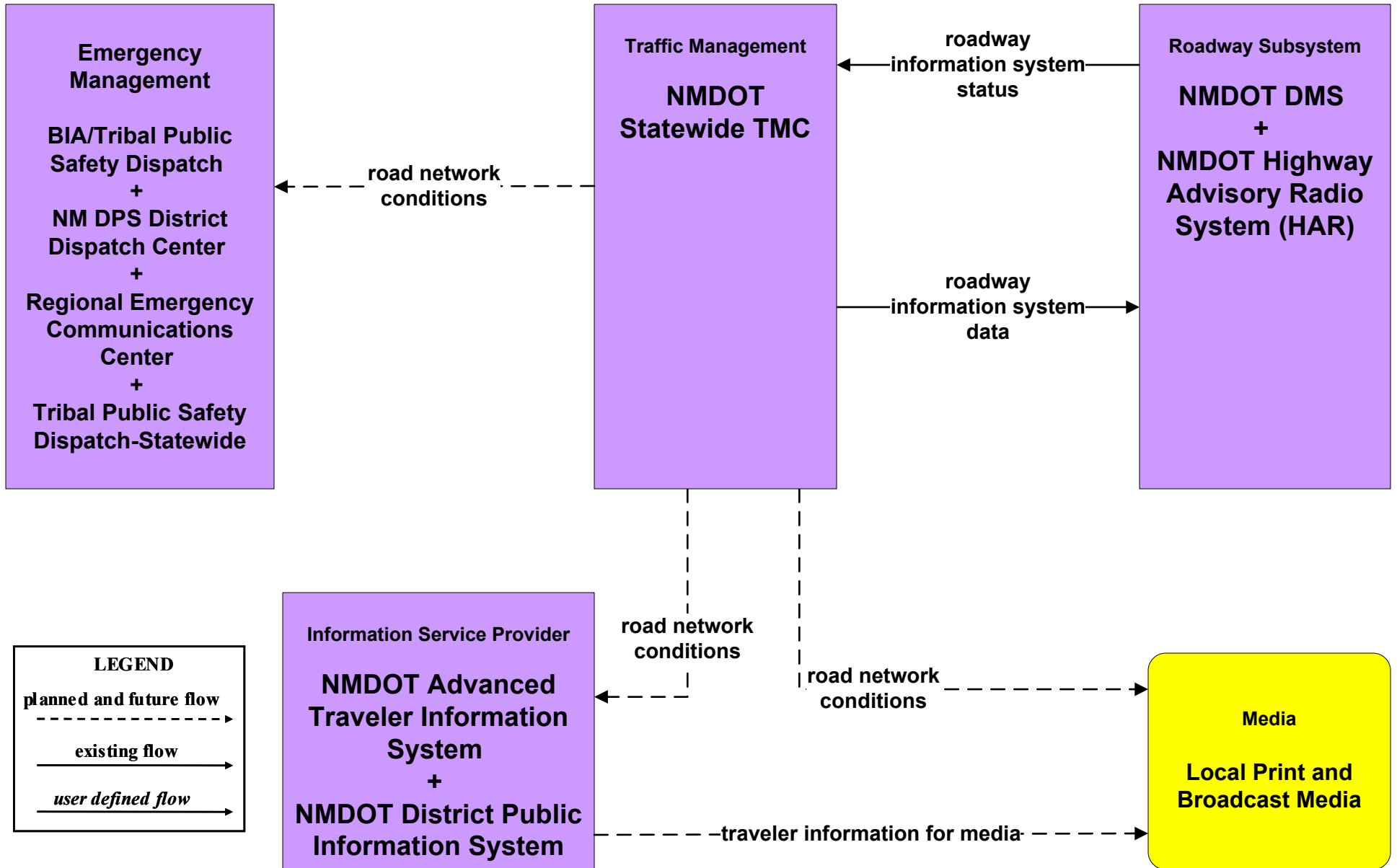
user defined flow



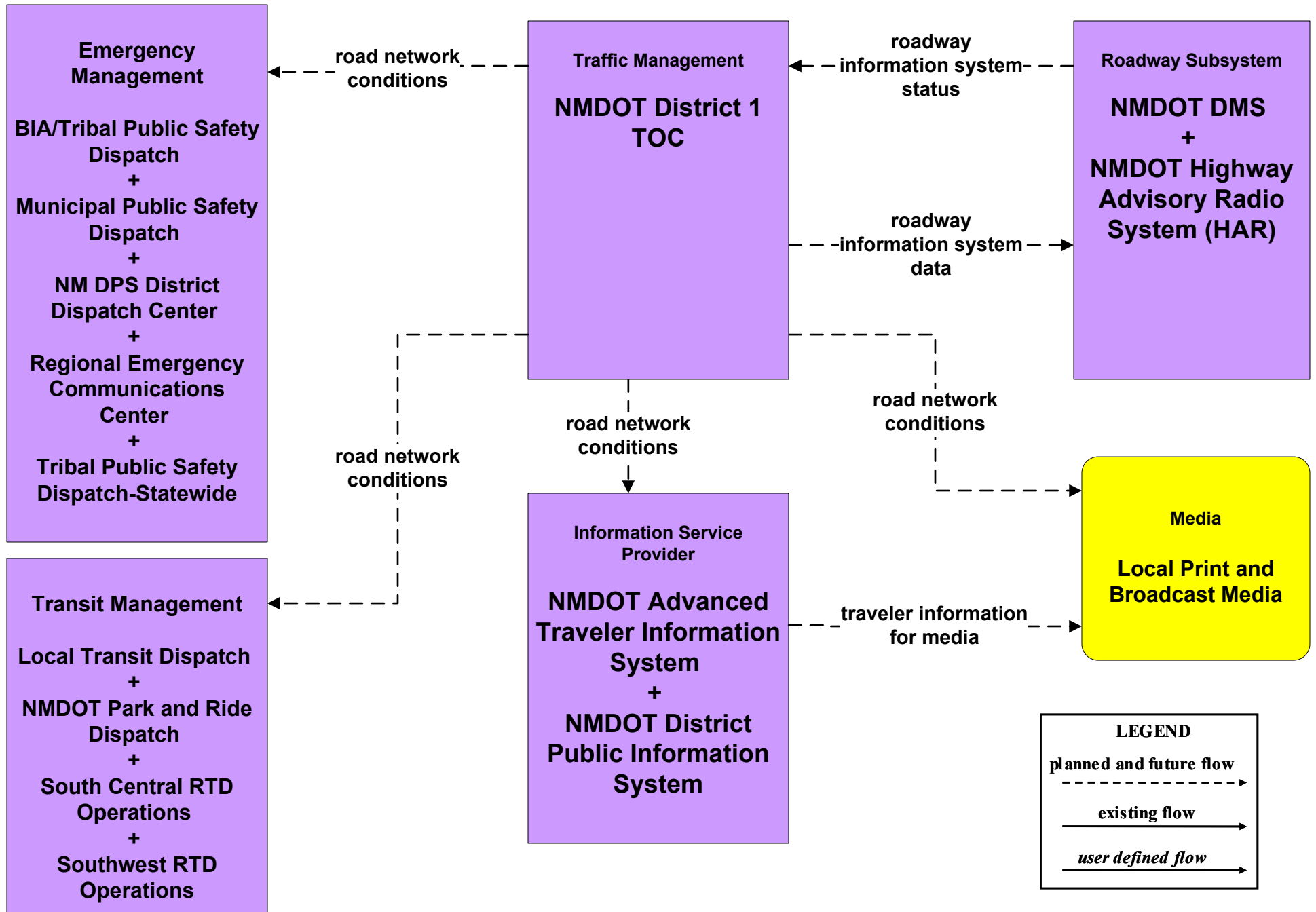
ATMS04 - Freeway Control NMDOT District 6 TOC



ATMS06 - Traffic Information Dissemination NMDOT Statewide TMC

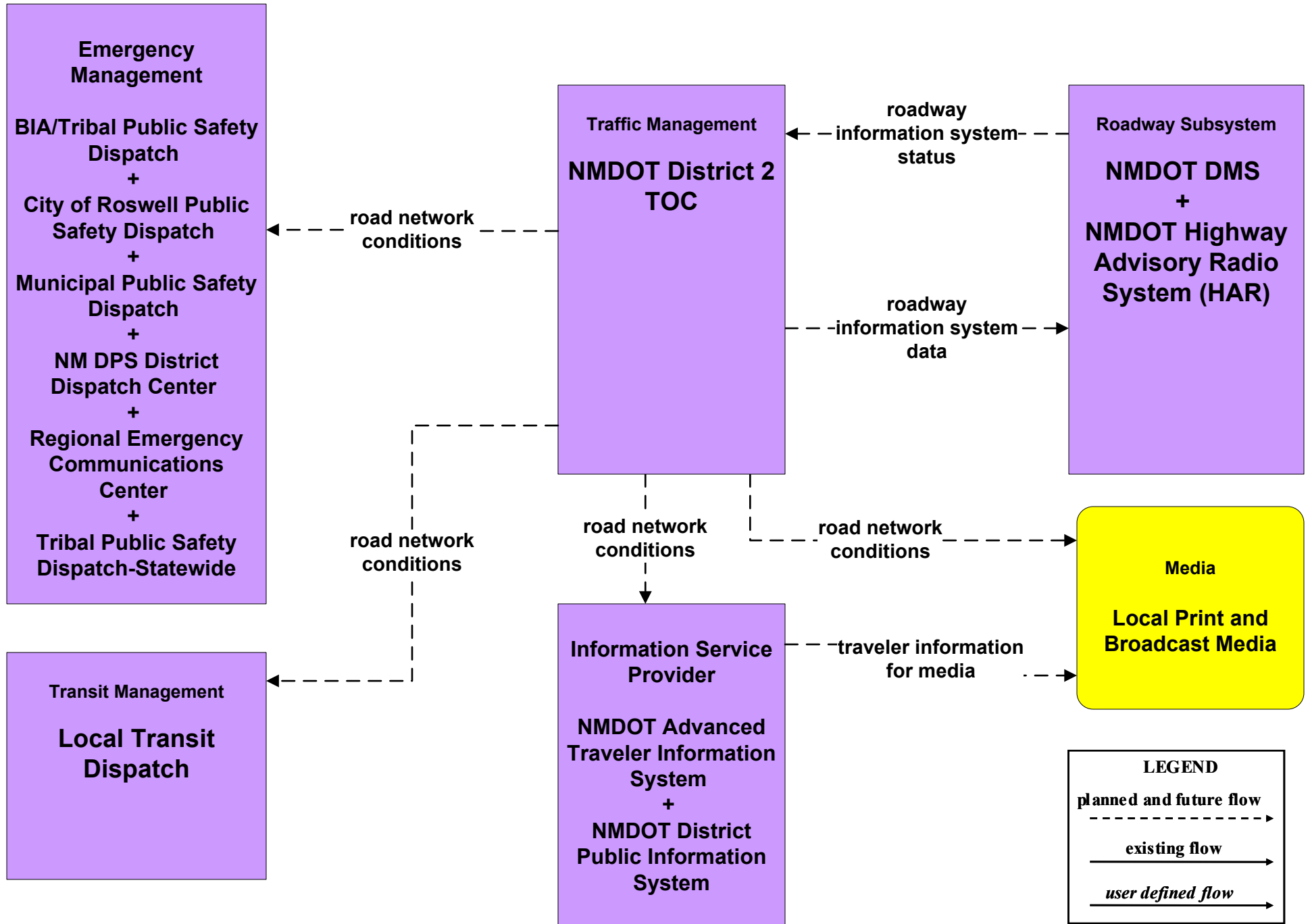


ATMS06 - Traffic Information Dissemination NMDOT District 1 TOC



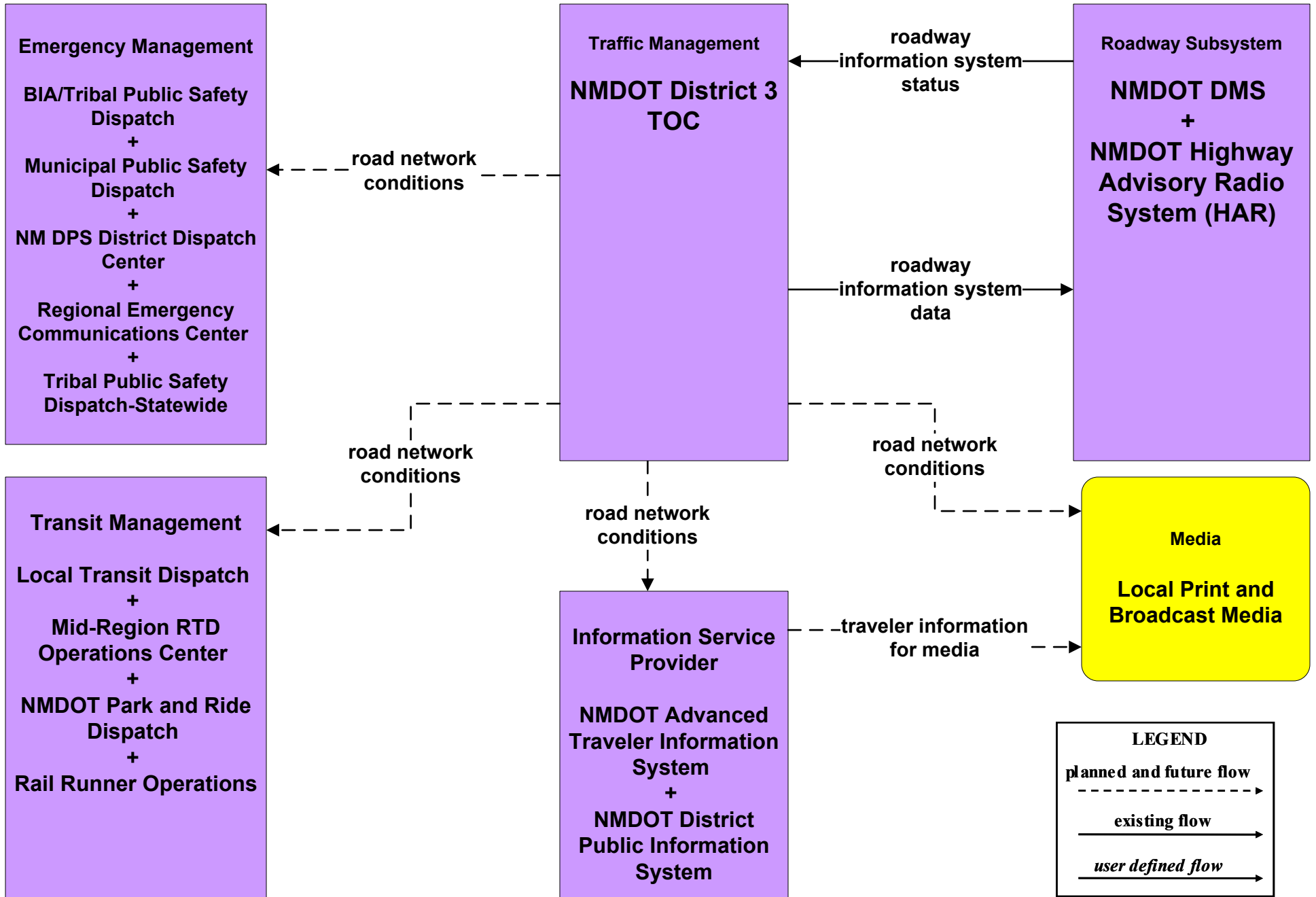
ATMS06 - Traffic Information Dissemination

NMDOT District 2 TOC



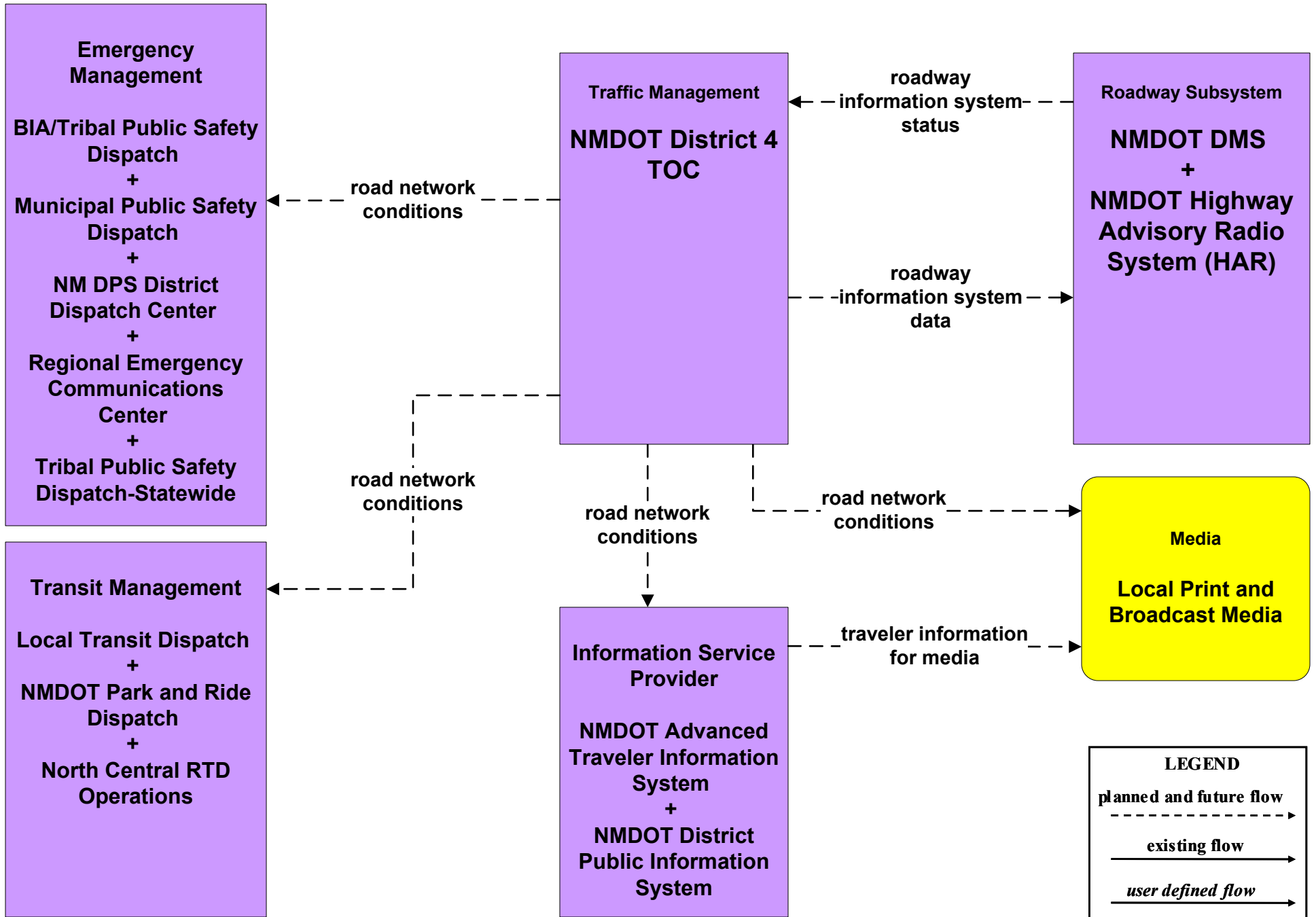
ATMS06 - Traffic Information Dissemination

NMDOT District 3 TOC

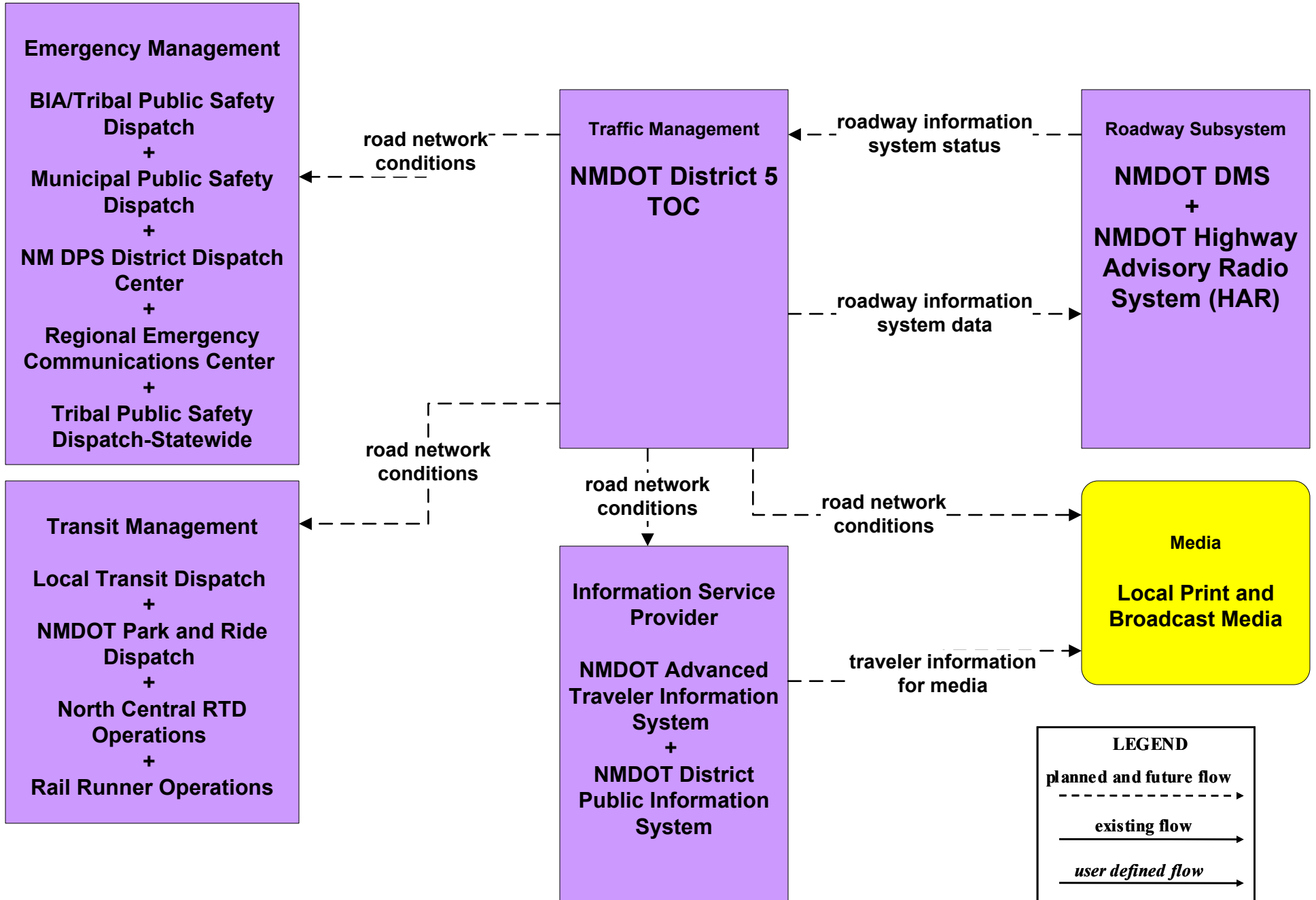


ATMS06 - Traffic Information Dissemination

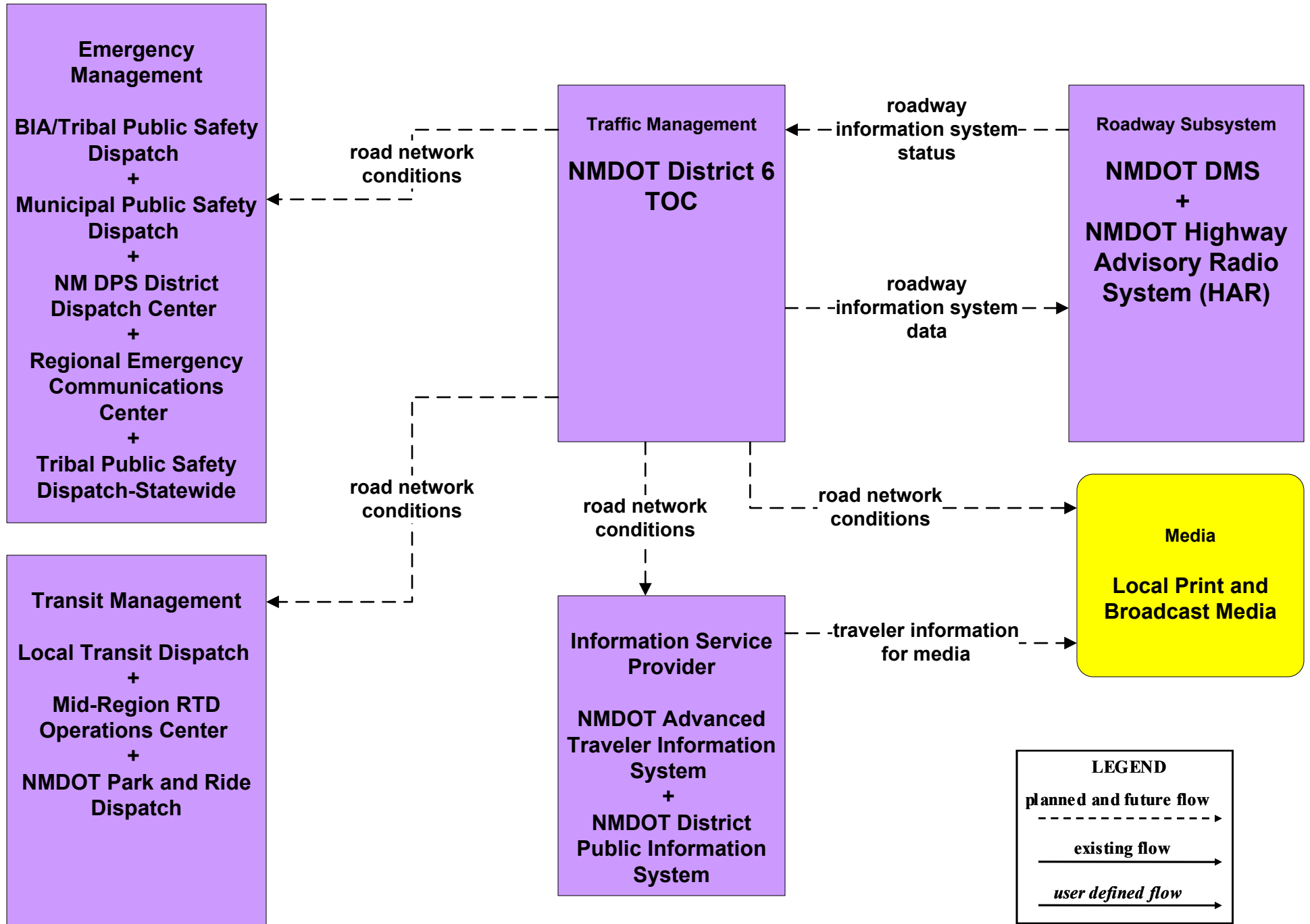
NMDOT District 4 TOC



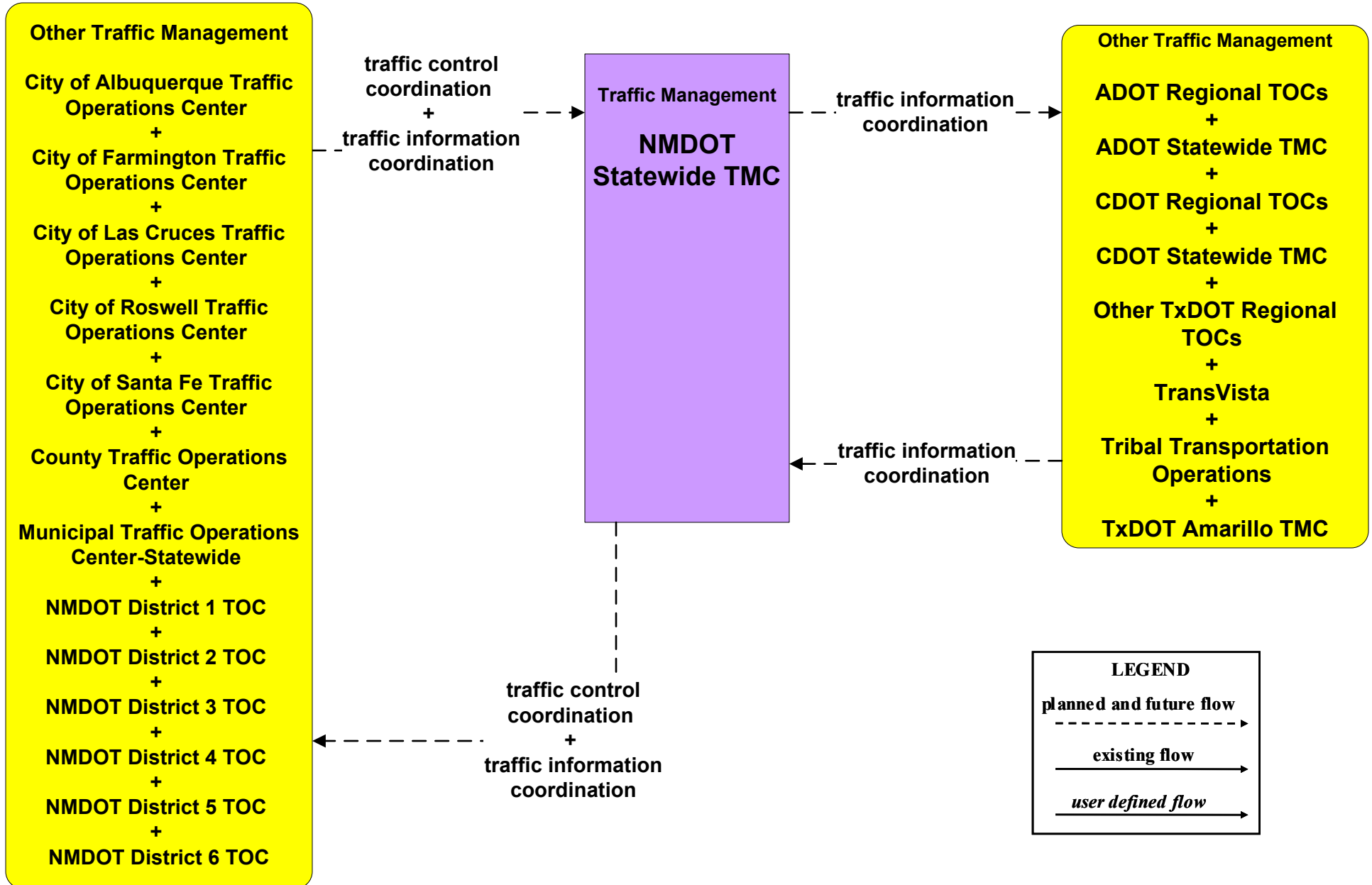
ATMS06 - Traffic Information Dissemination NMDOT District 5 TMC



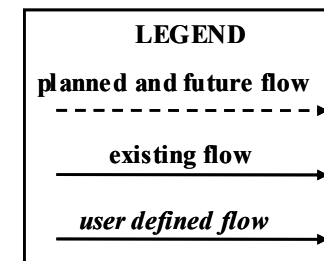
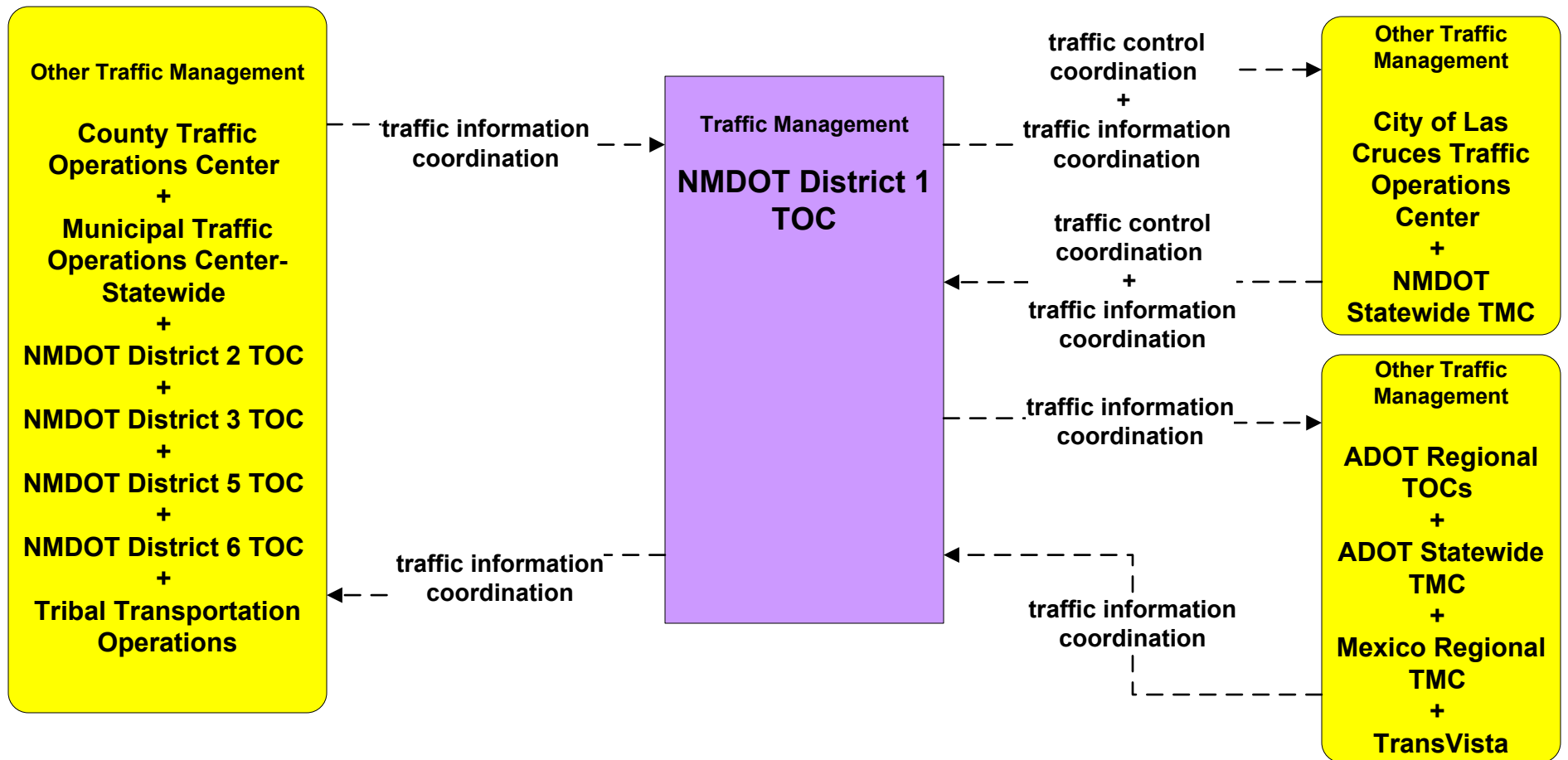
ATMS06 - Traffic Information Dissemination NMDOT District 6 TOC



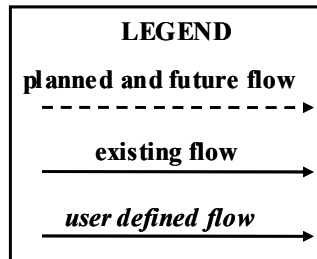
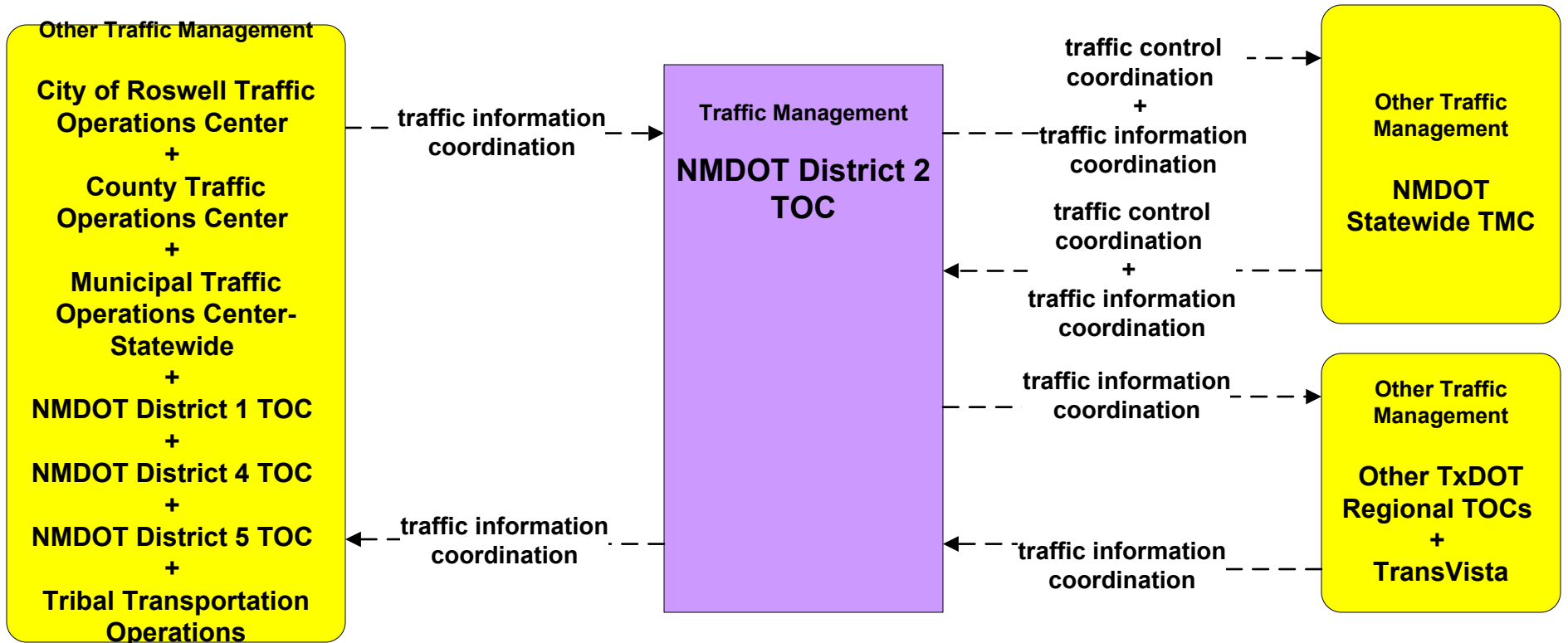
ATMS07 - Regional Traffic Control NMDOT Statewide TMC



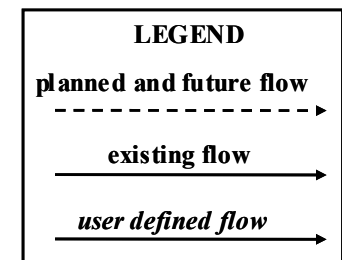
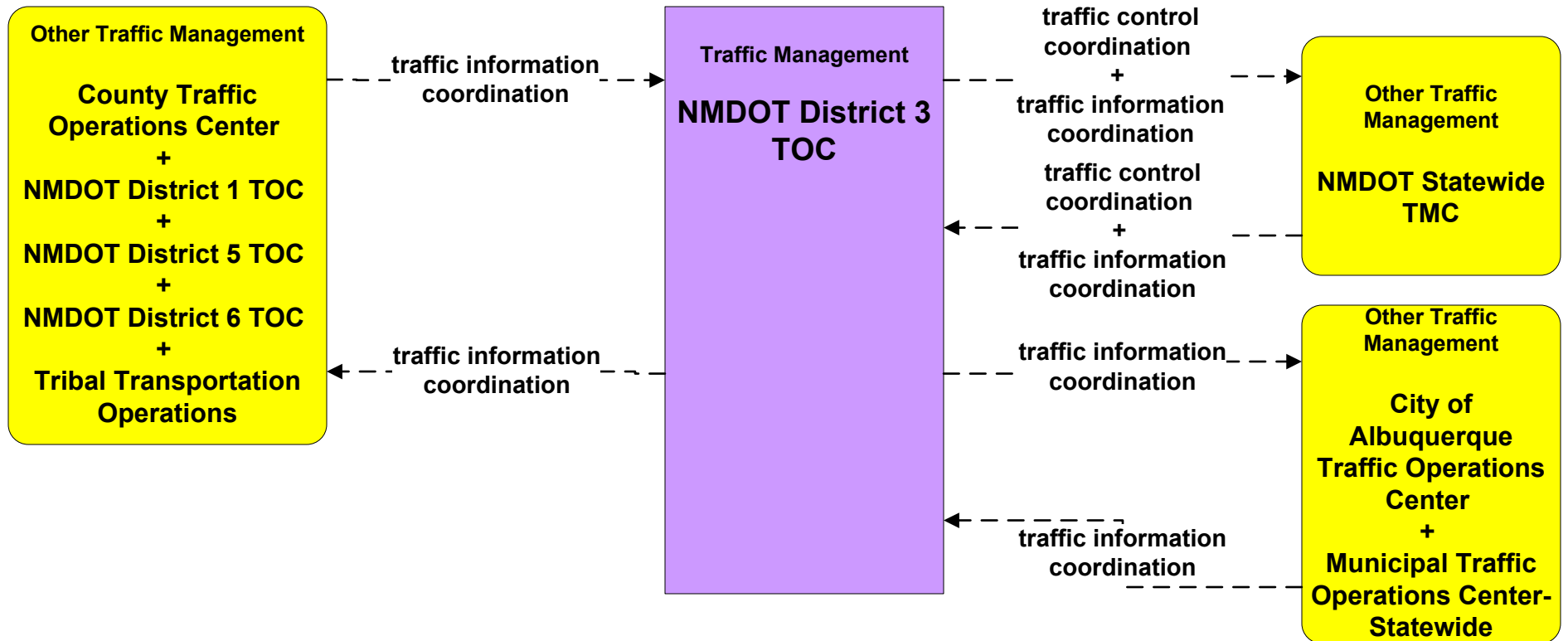
ATMS07 - Regional Traffic Control NMDOT District 1 TOC



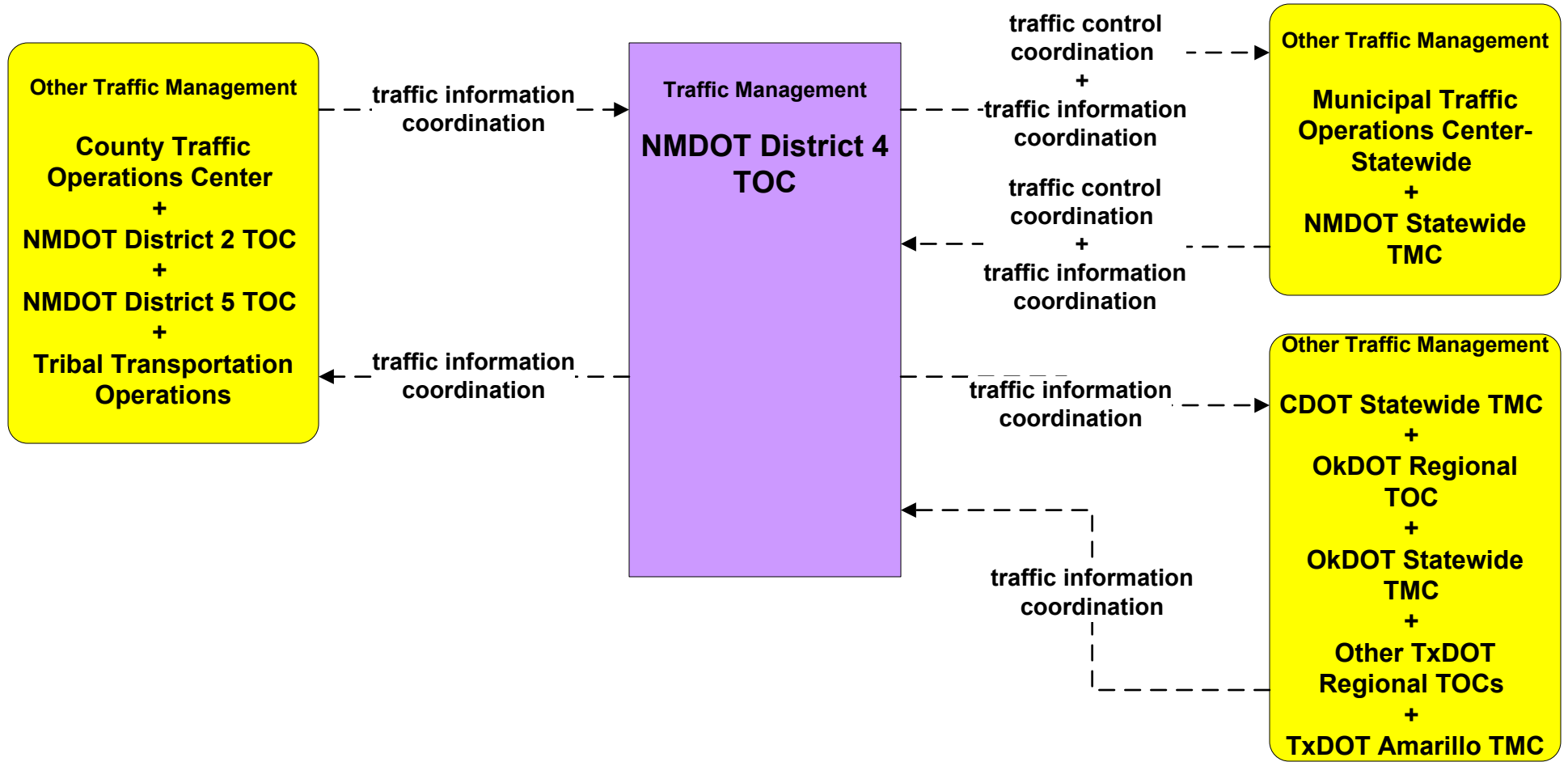
ATMS07 - Regional Traffic Control NMDOT District 2 TOC



ATMS07 - Regional Traffic Control NMDOT District 3 TOC

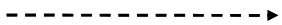


ATMS07 - Regional Traffic Control NMDOT District 4 TMC

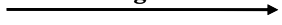


LEGEND

planned and future flow



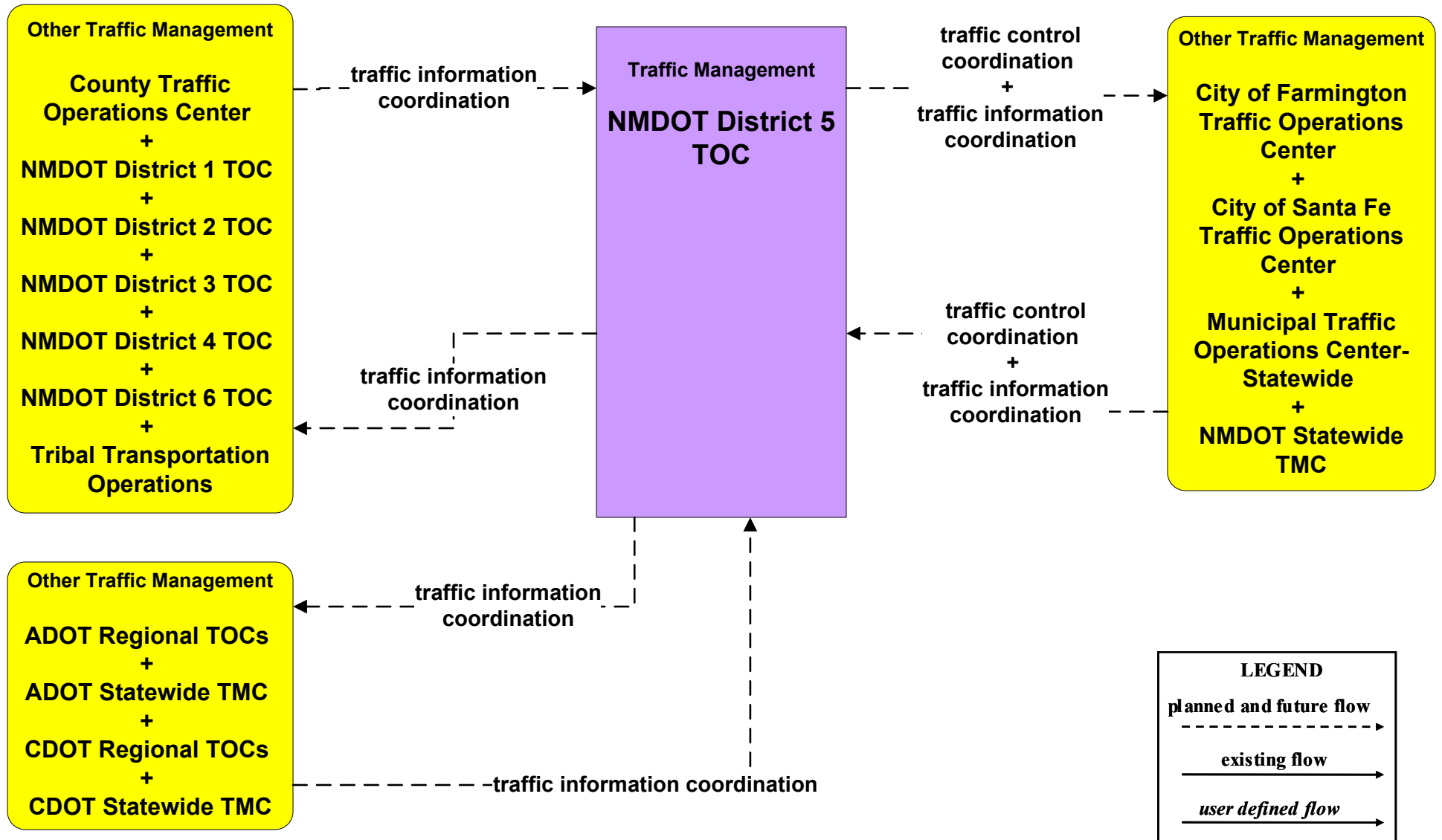
existing flow



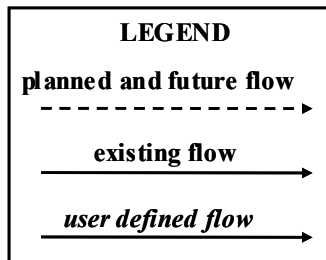
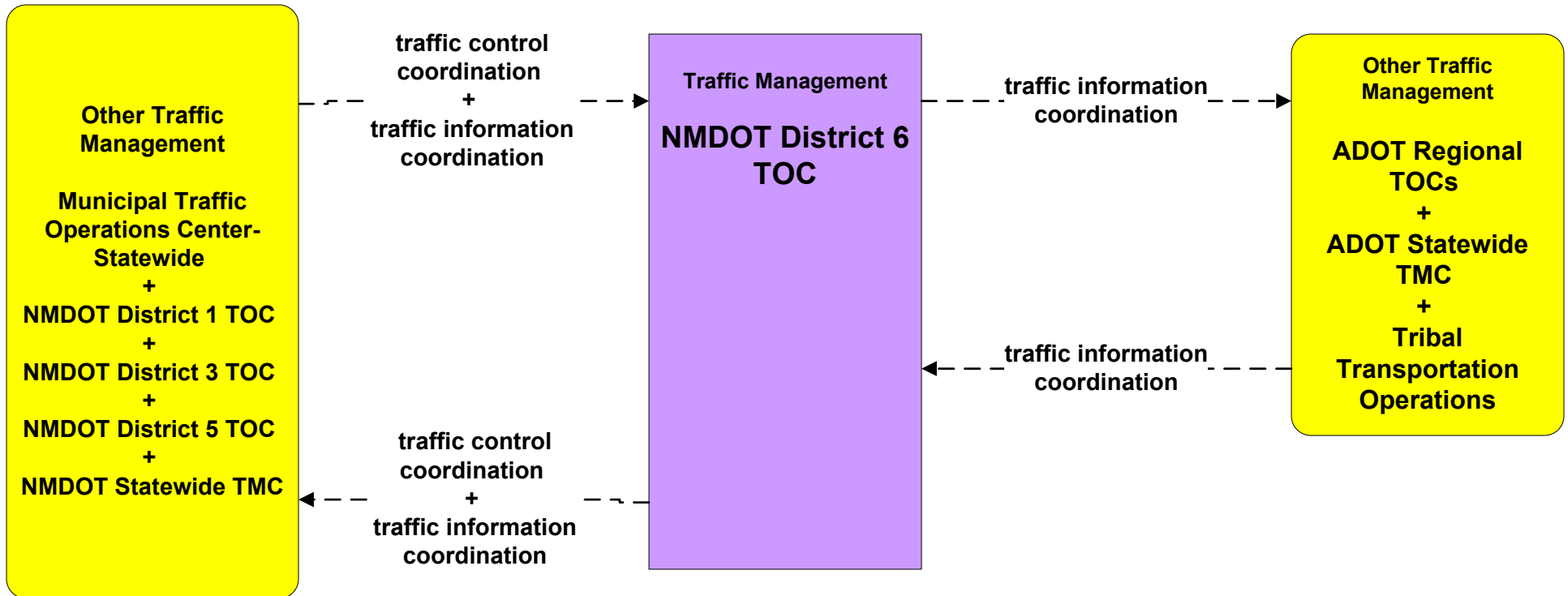
user defined flow



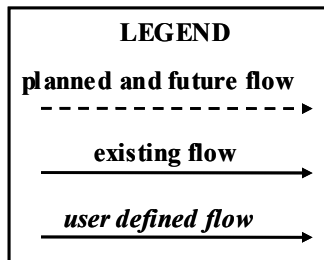
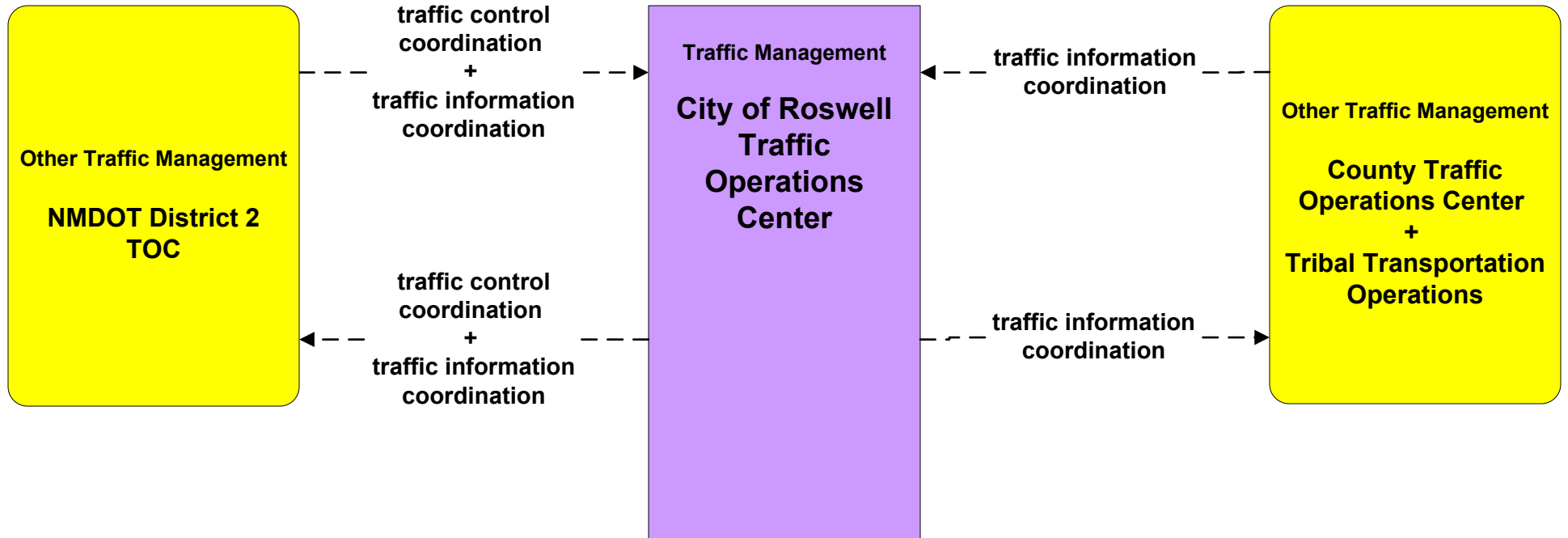
ATMS07 - Regional Traffic Control NMDOT District 5 TOC



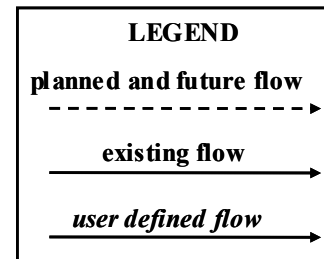
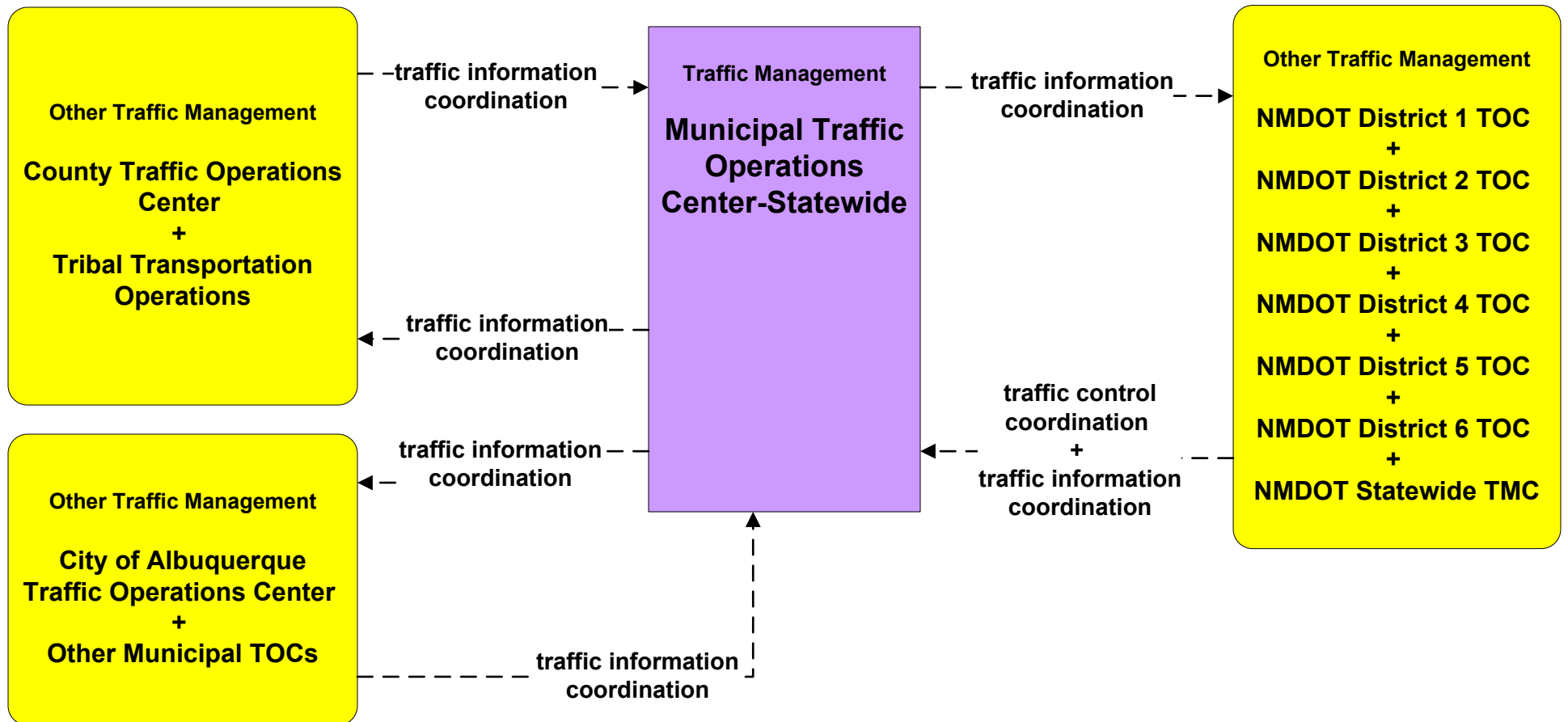
ATMS07 - Regional Traffic Control NMDOT District 6 TOC



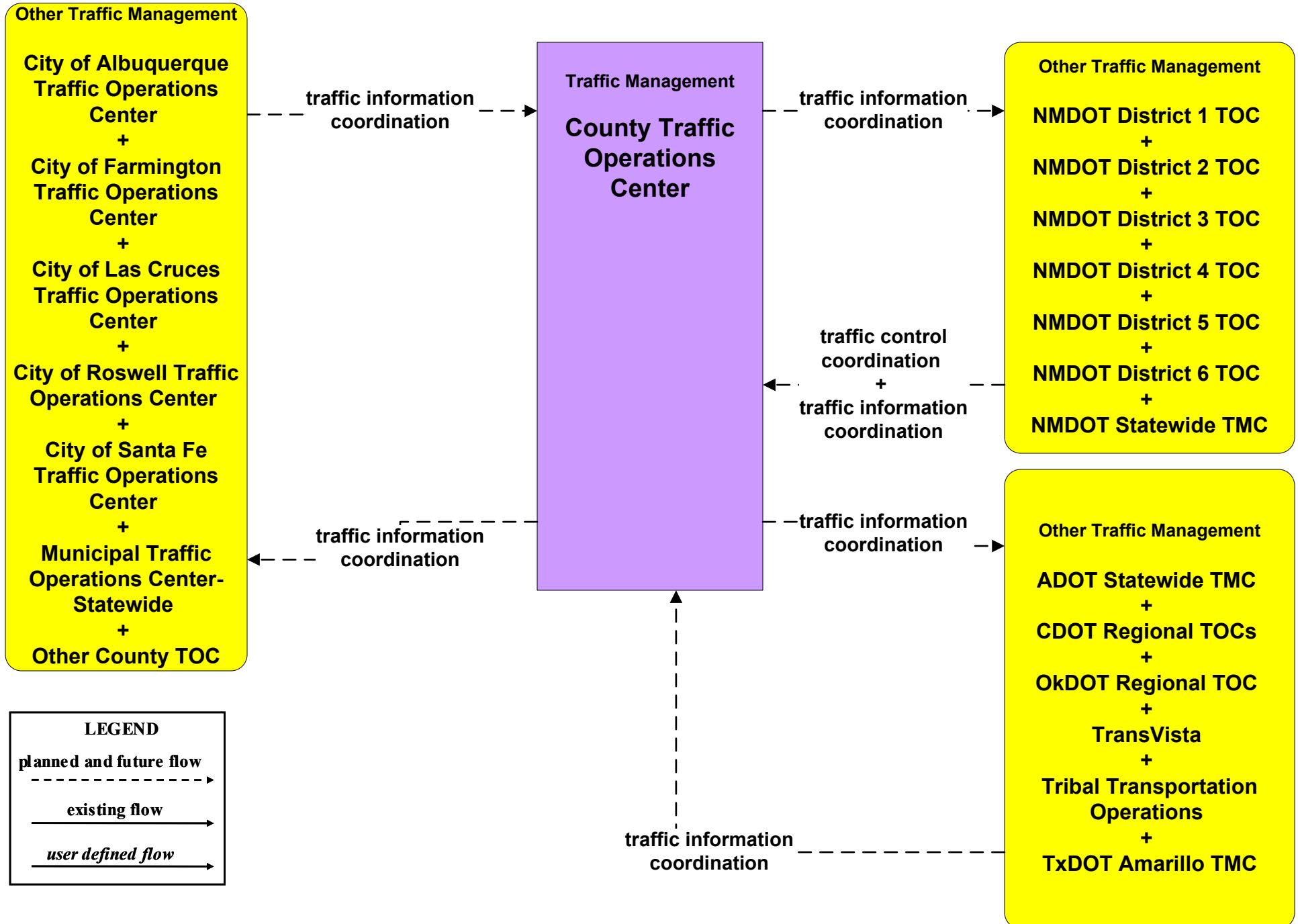
ATMS07 - Regional Traffic Control City of Roswell



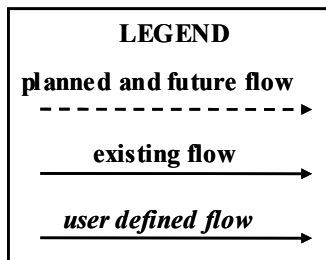
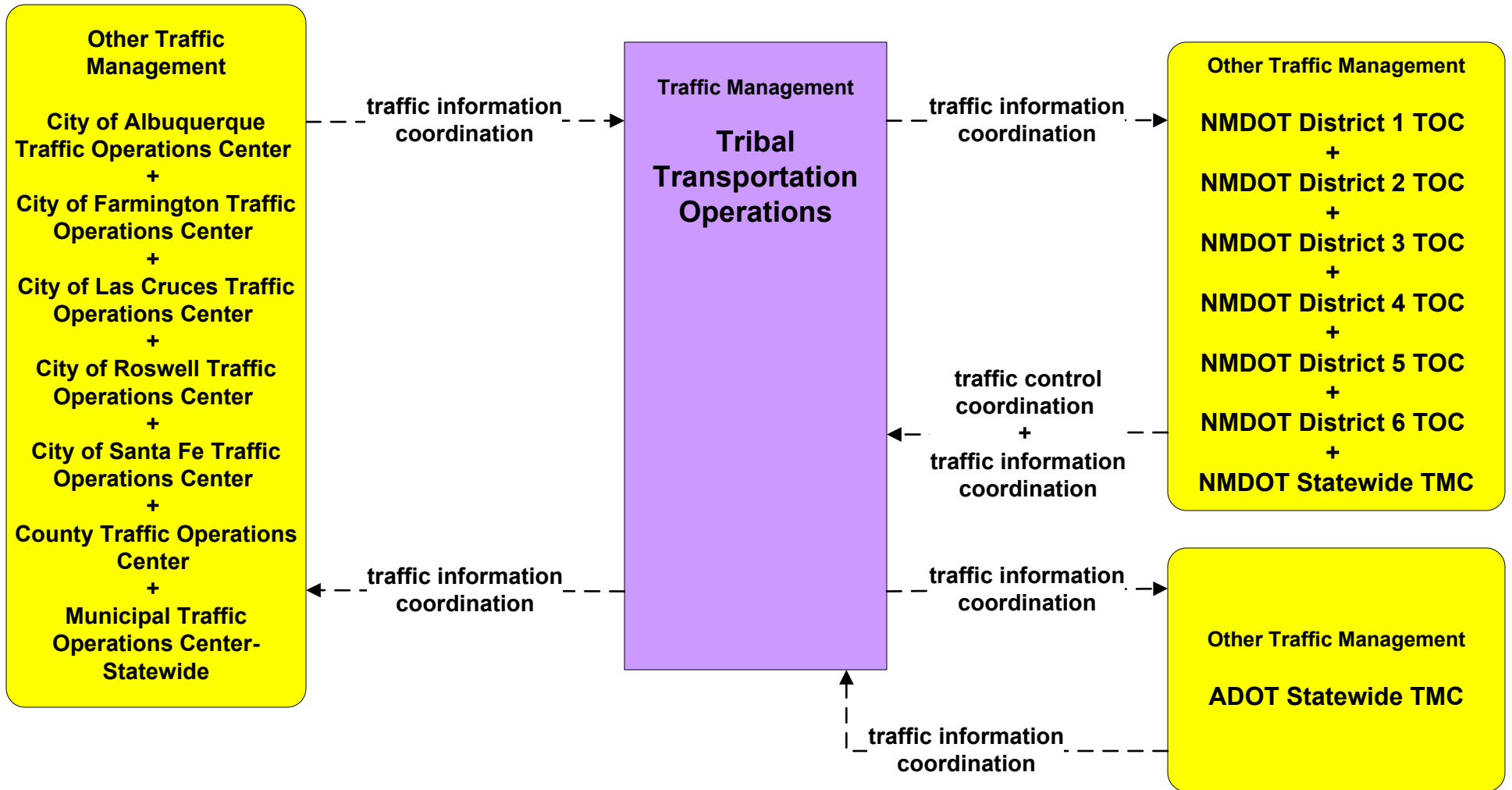
ATMS07 - Regional Traffic Control Municipalities



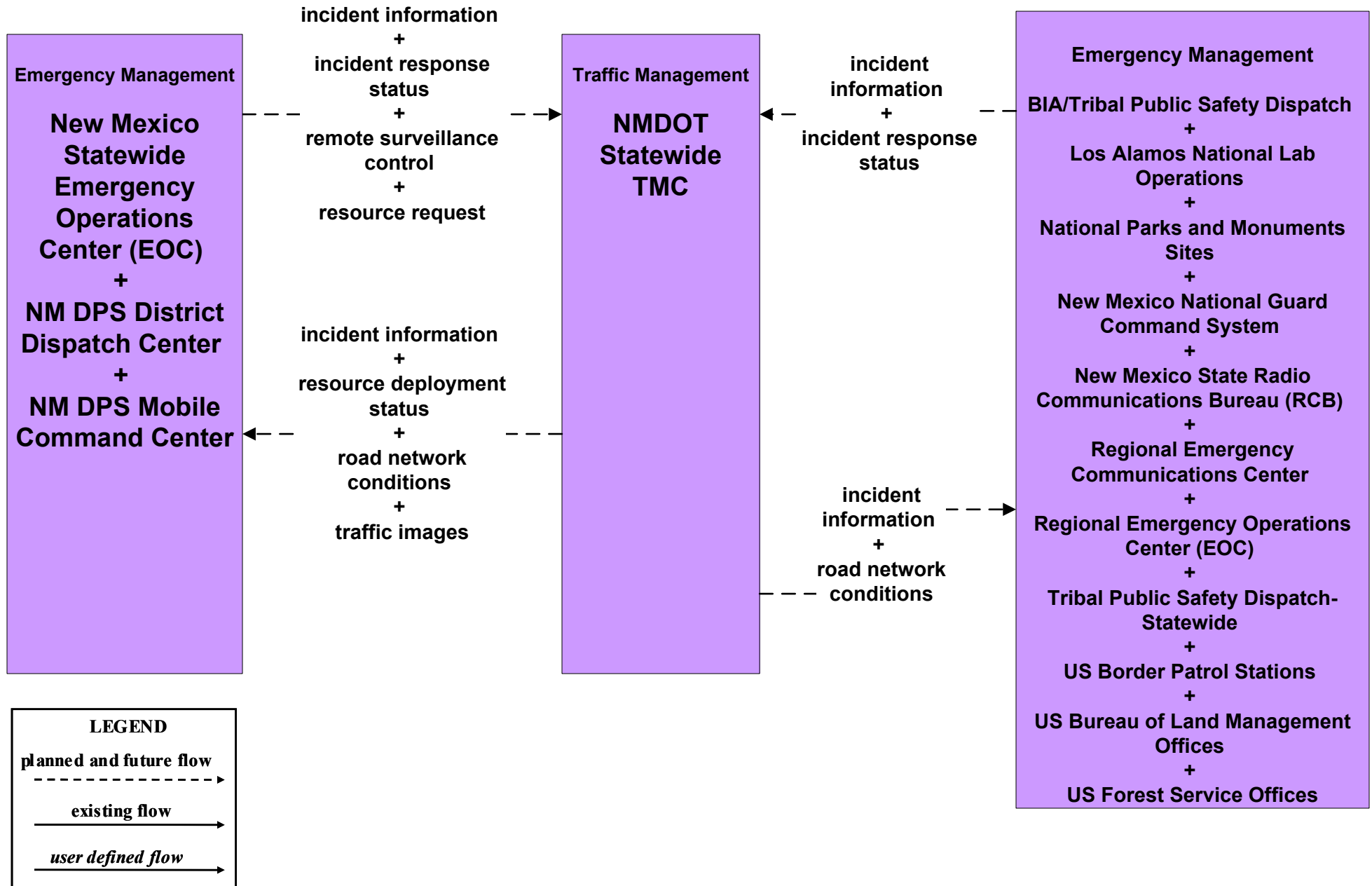
ATMS07 - Regional Traffic Control Counties



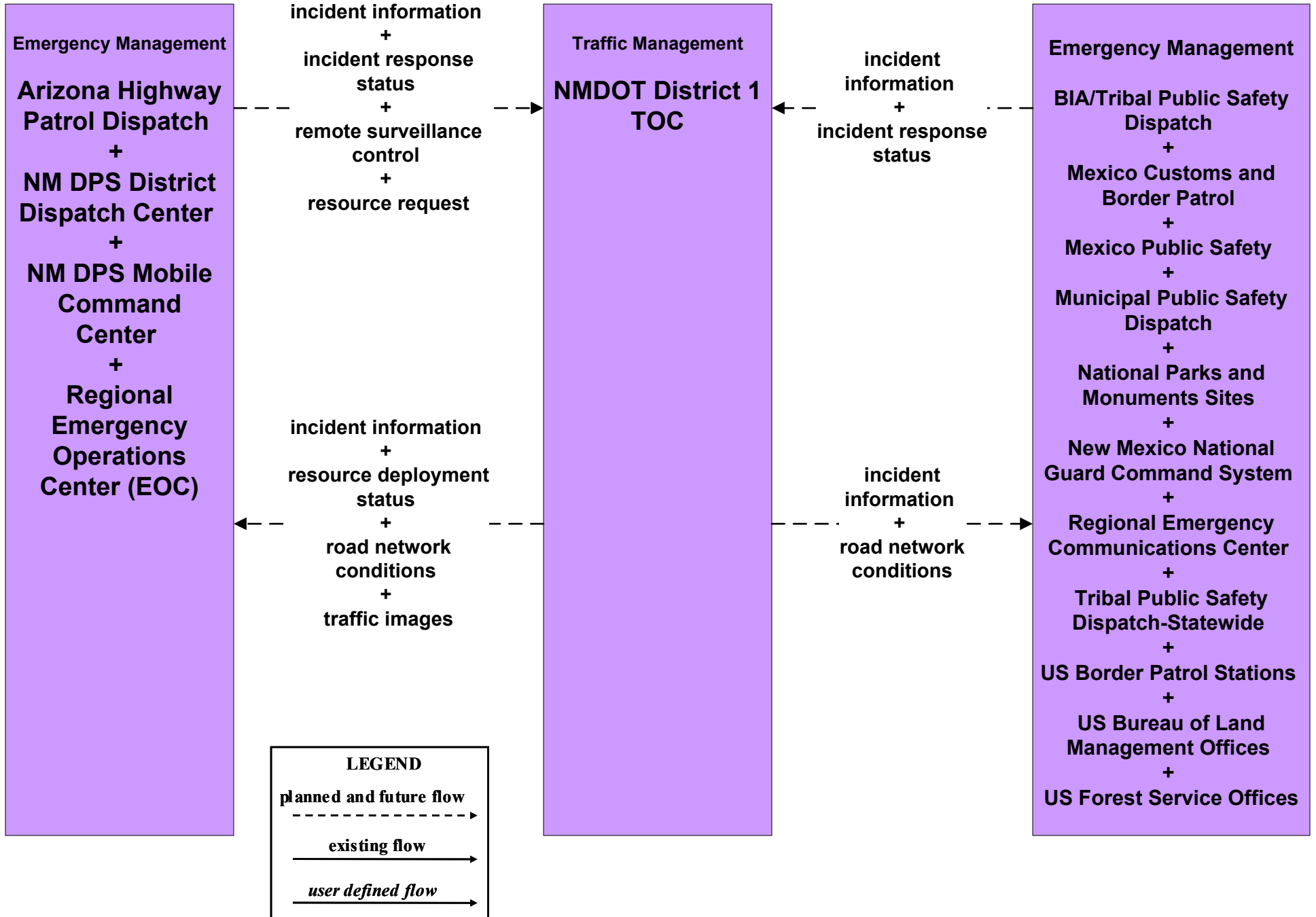
ATMS07 - Regional Traffic Control Tribal



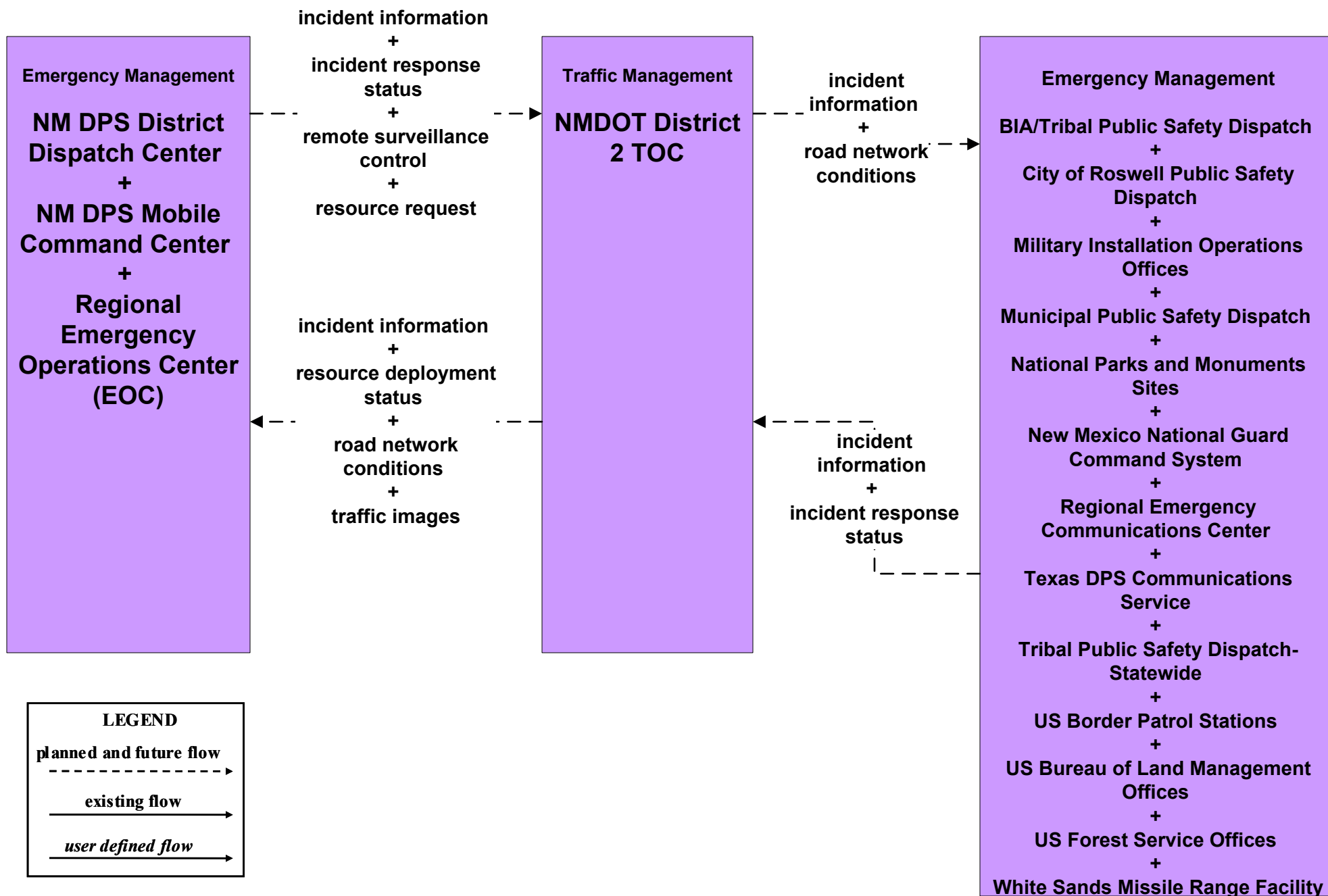
ATMS08 - Incident Management NMDOT Statewide TMC (TM to EM)



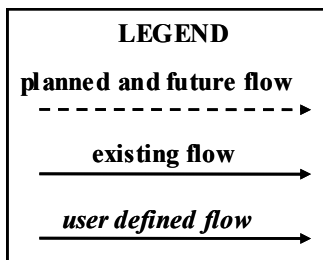
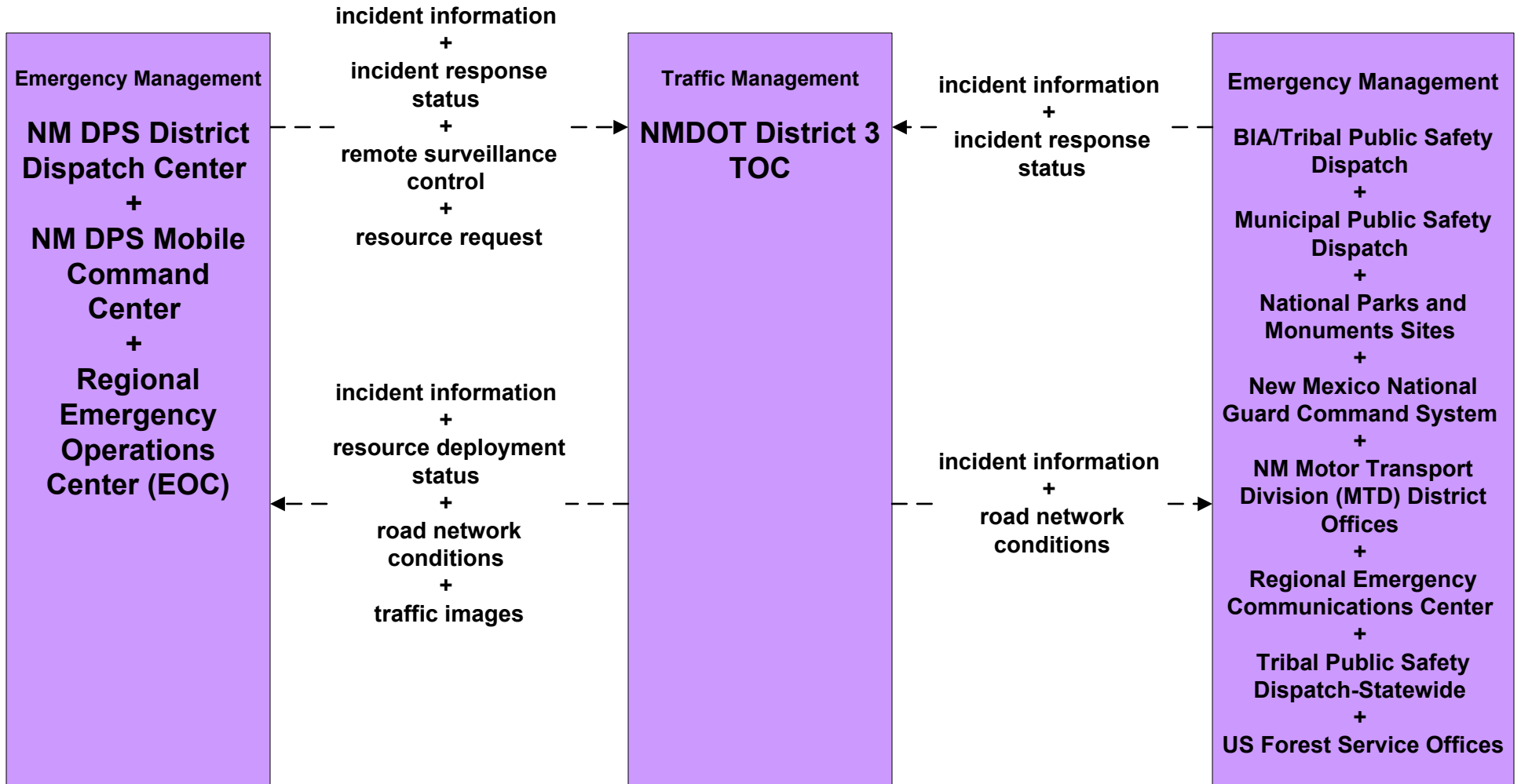
ATMS08 - Incident Management NMDOT District 1 (TM to EM)



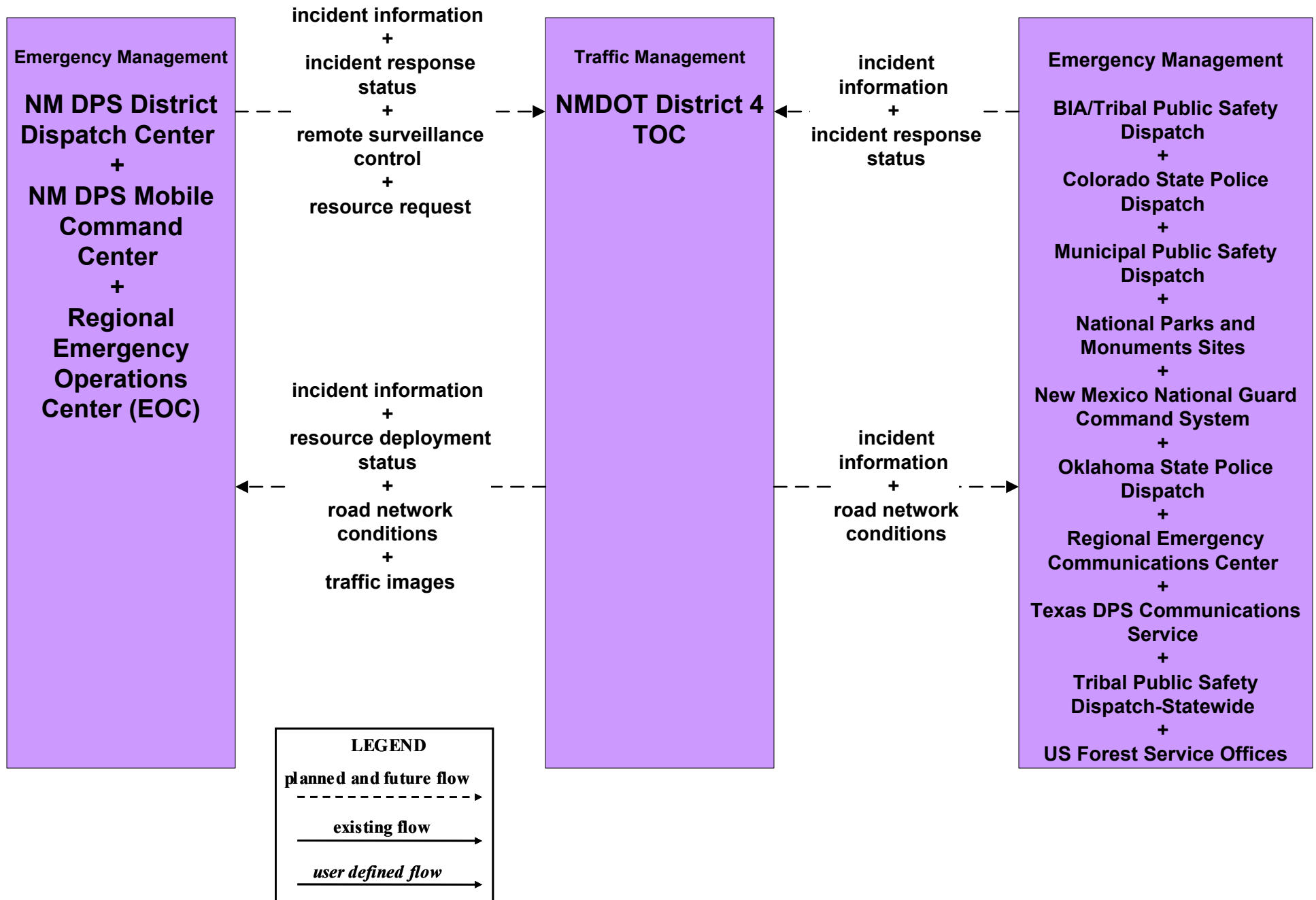
ATMS08 - Incident Management NMDOT District 2 (TM to EM)



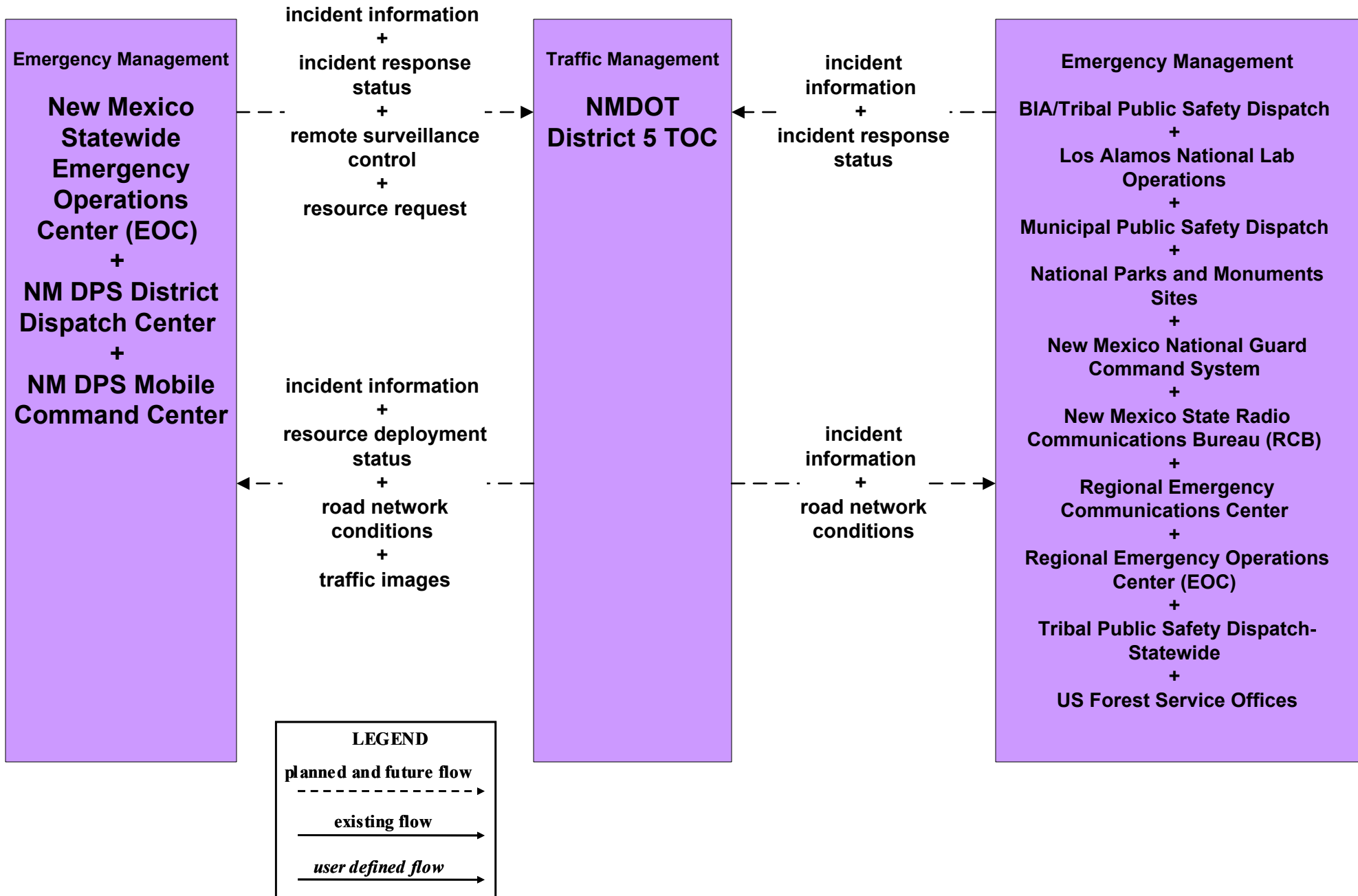
**ATMS08 - Incident Management
NMDOT District 3 (TM to EM)**



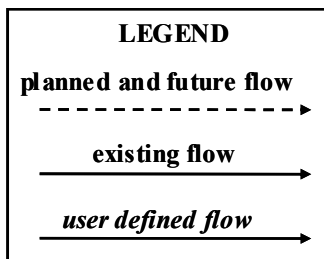
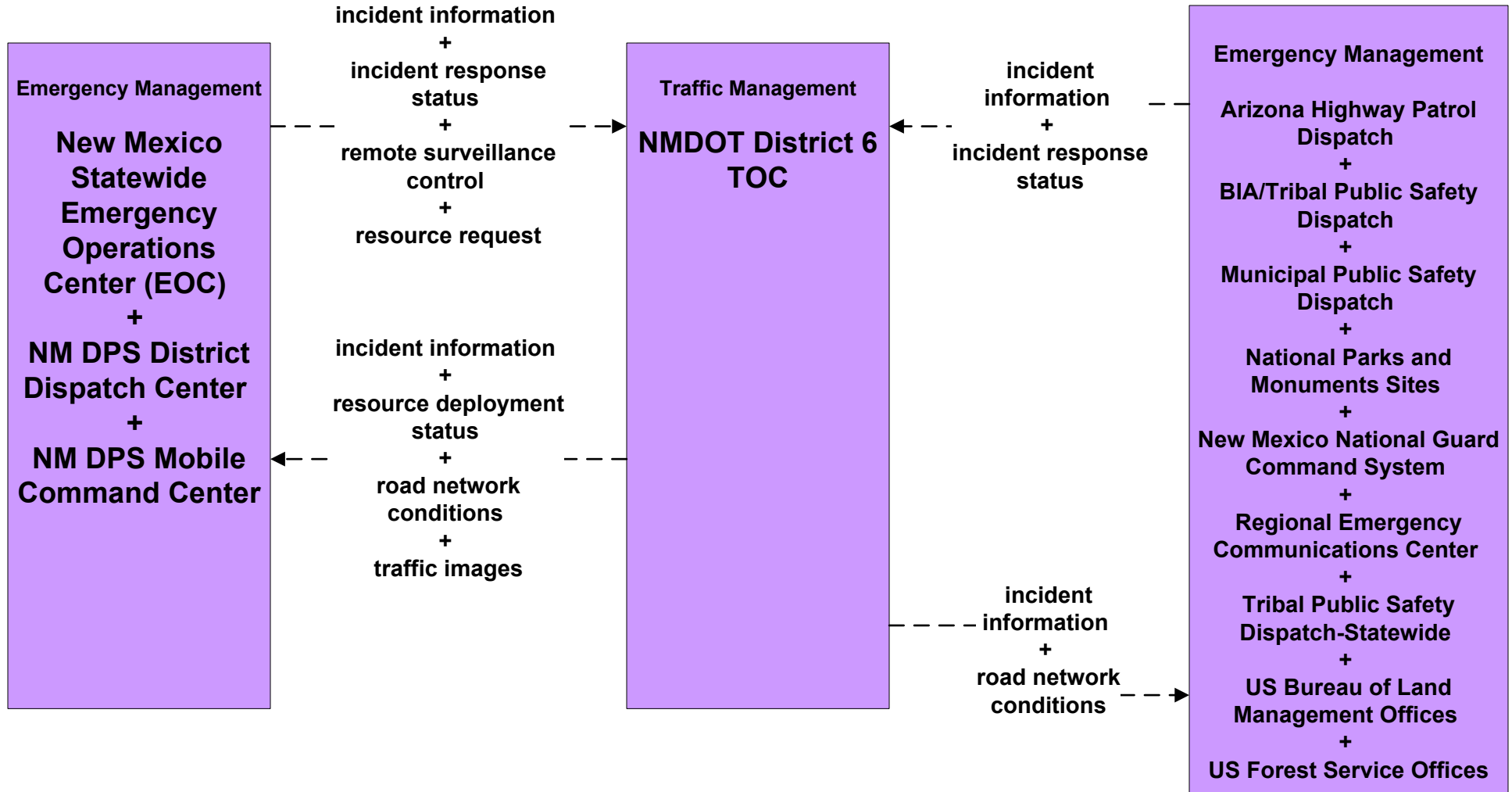
ATMS08 - Incident Management NMDOT District 4 (TM to EM)



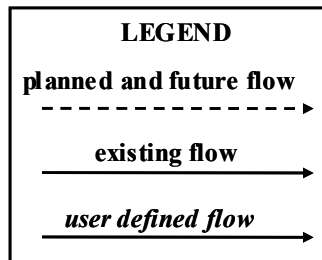
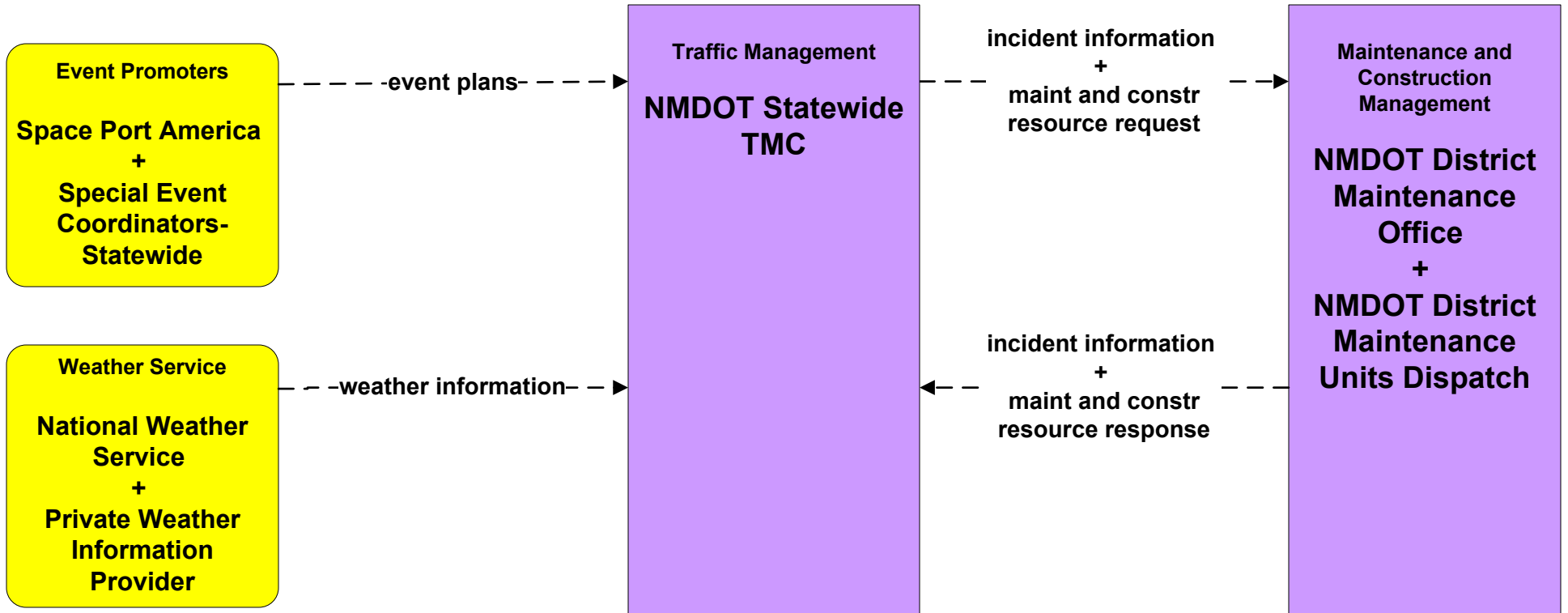
ATMS08 - Incident Management NMDOT District 5 (TM to EM)



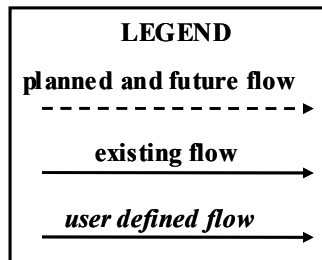
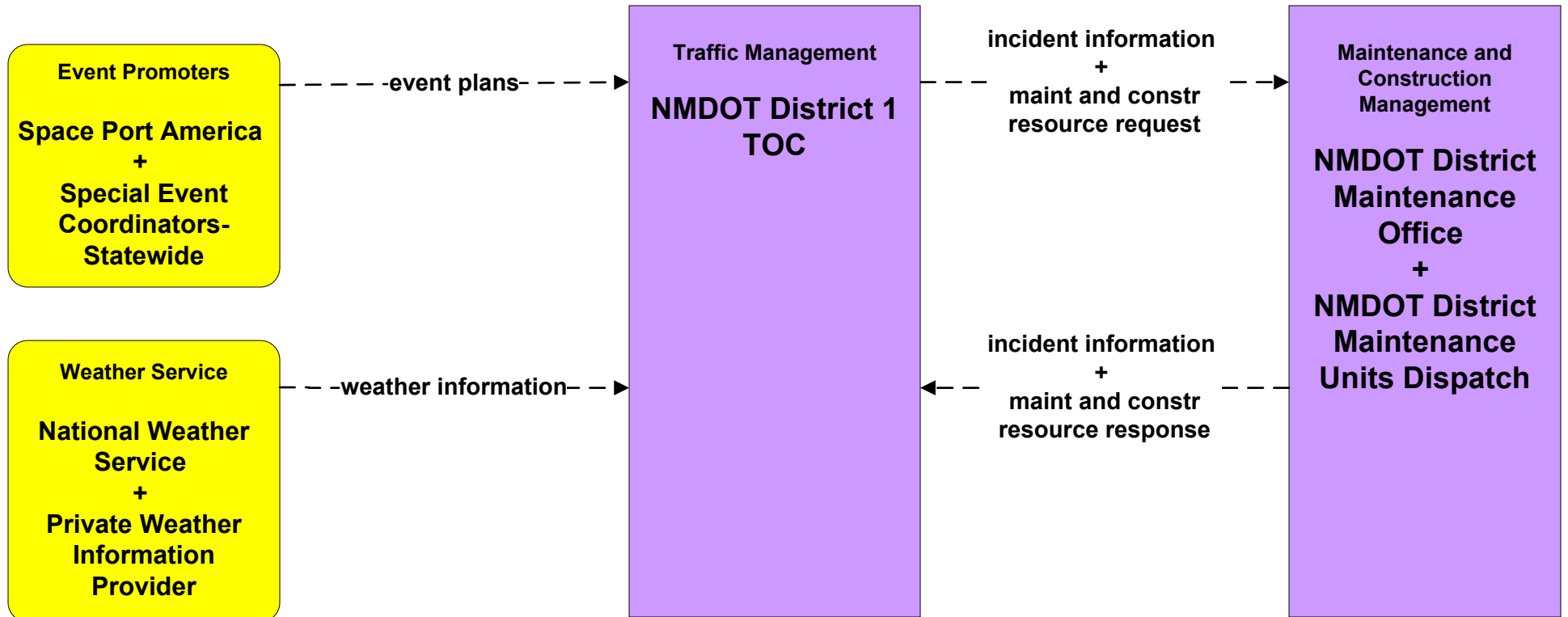
ATMS08 - Incident Management NMDOT District 6 (TM to EM)



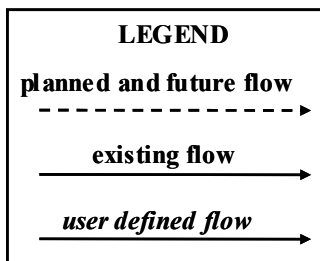
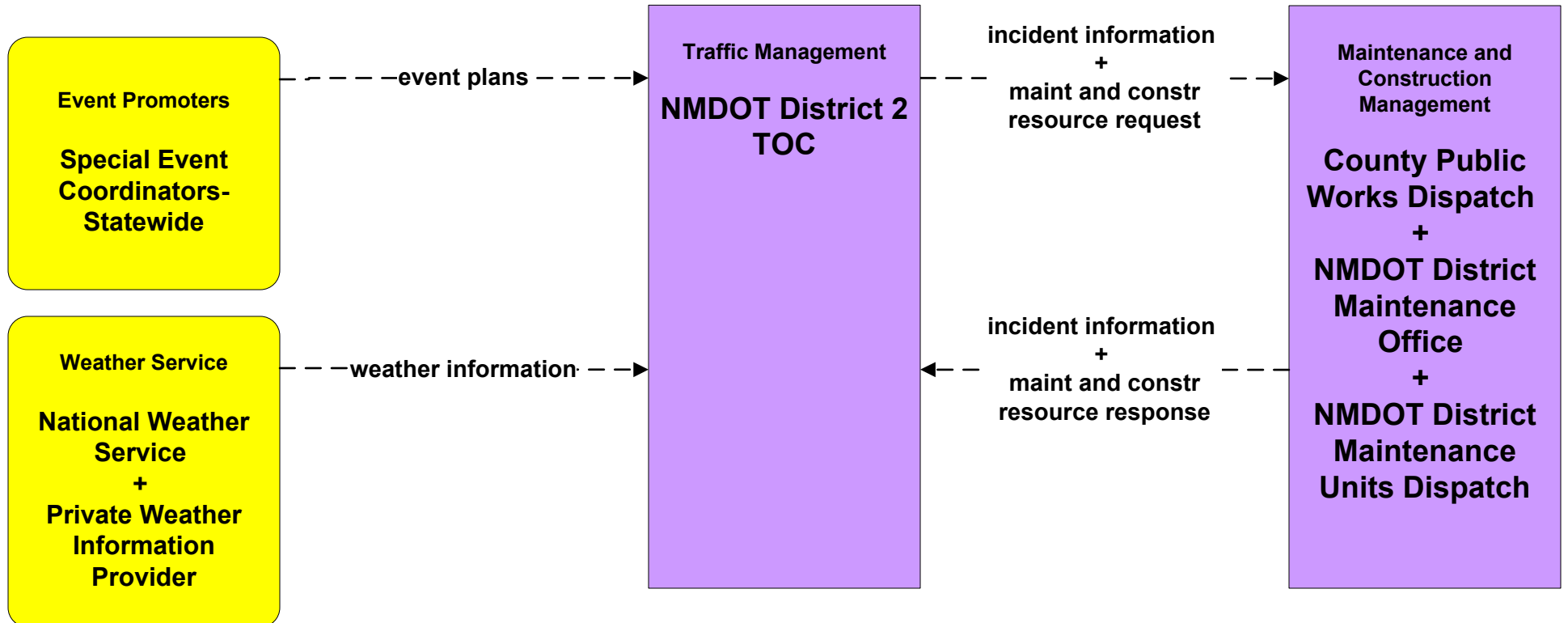
ATMS08 - Incident Management NMDOT Statewide TMC (TM to MCM)



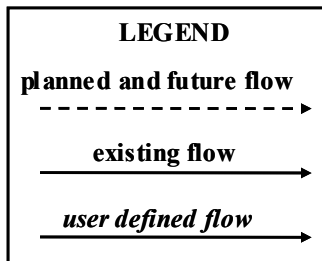
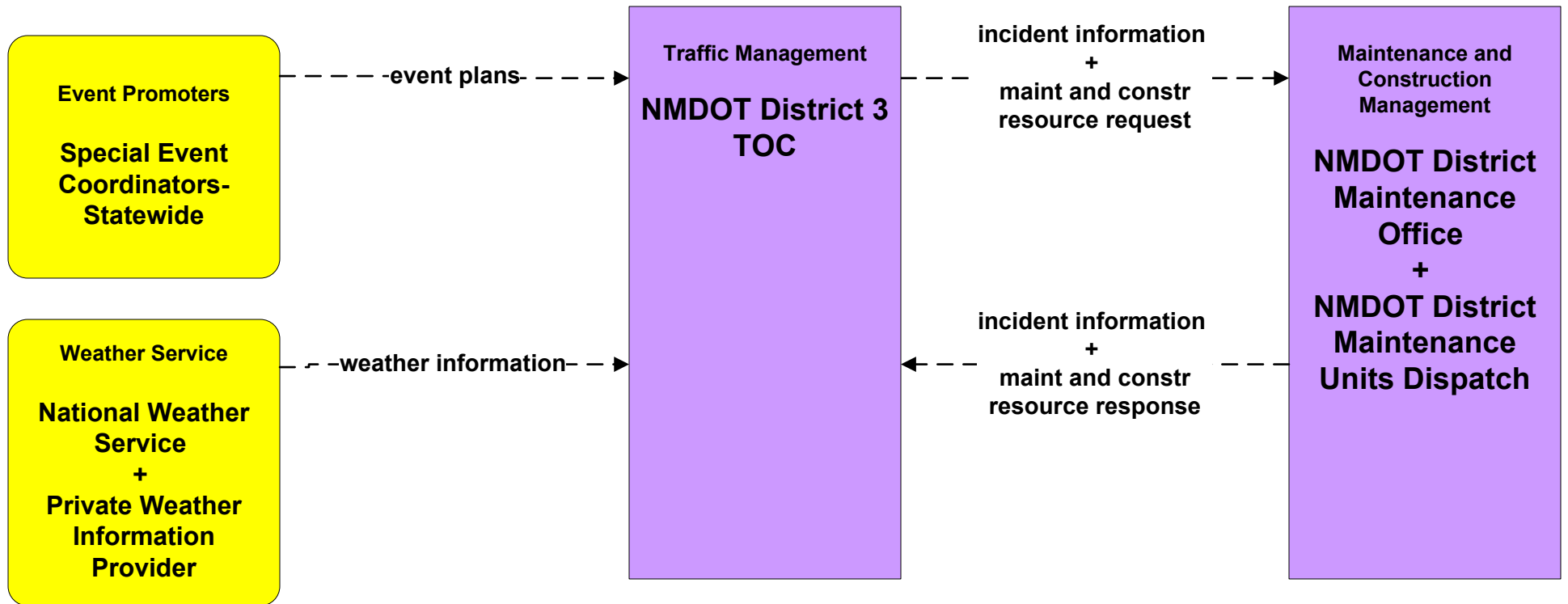
**ATMS08 - Incident Management
NMDOT District 1 TOC (TM to MCM)**



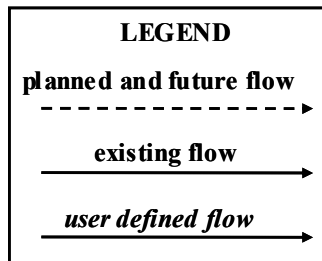
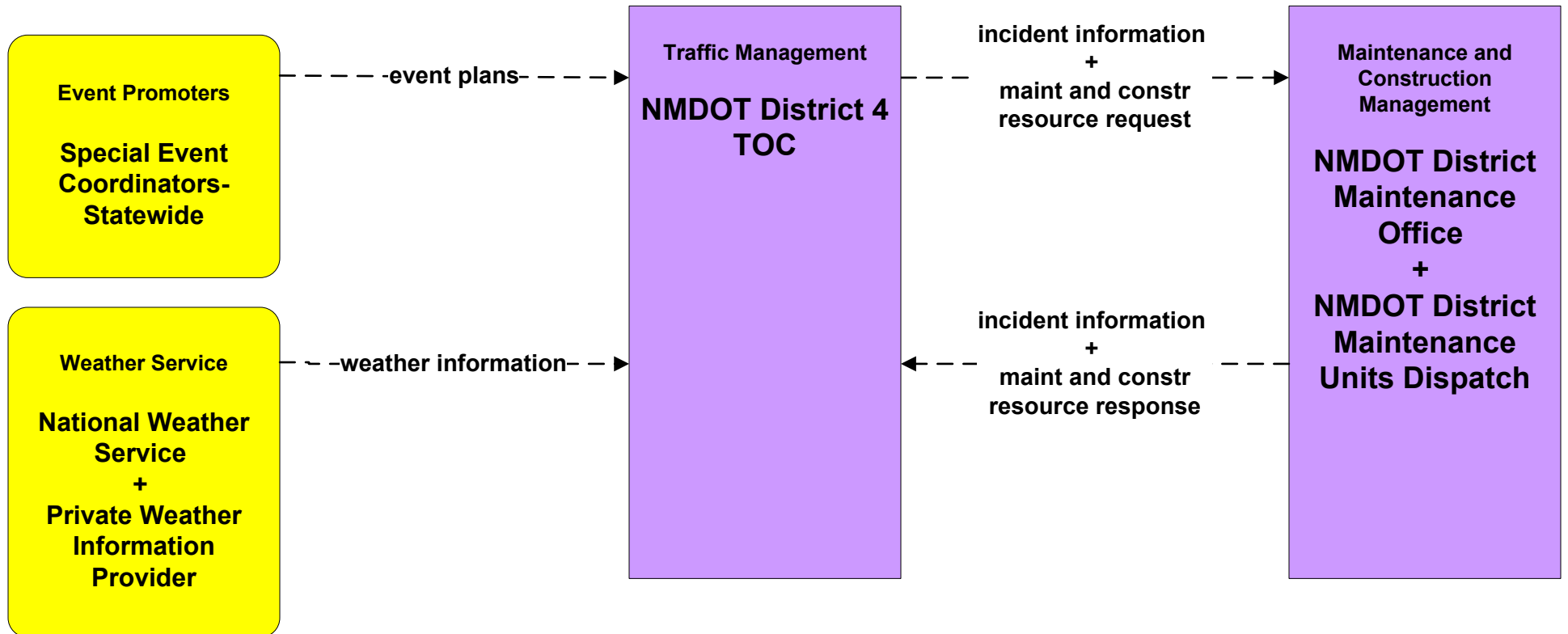
**ATMS08 - Incident Management
NMDOT District 2 TOC (MCM to EM)**



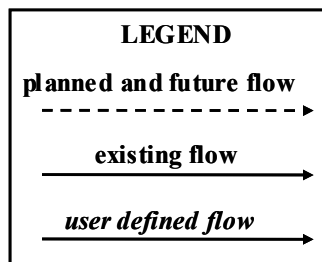
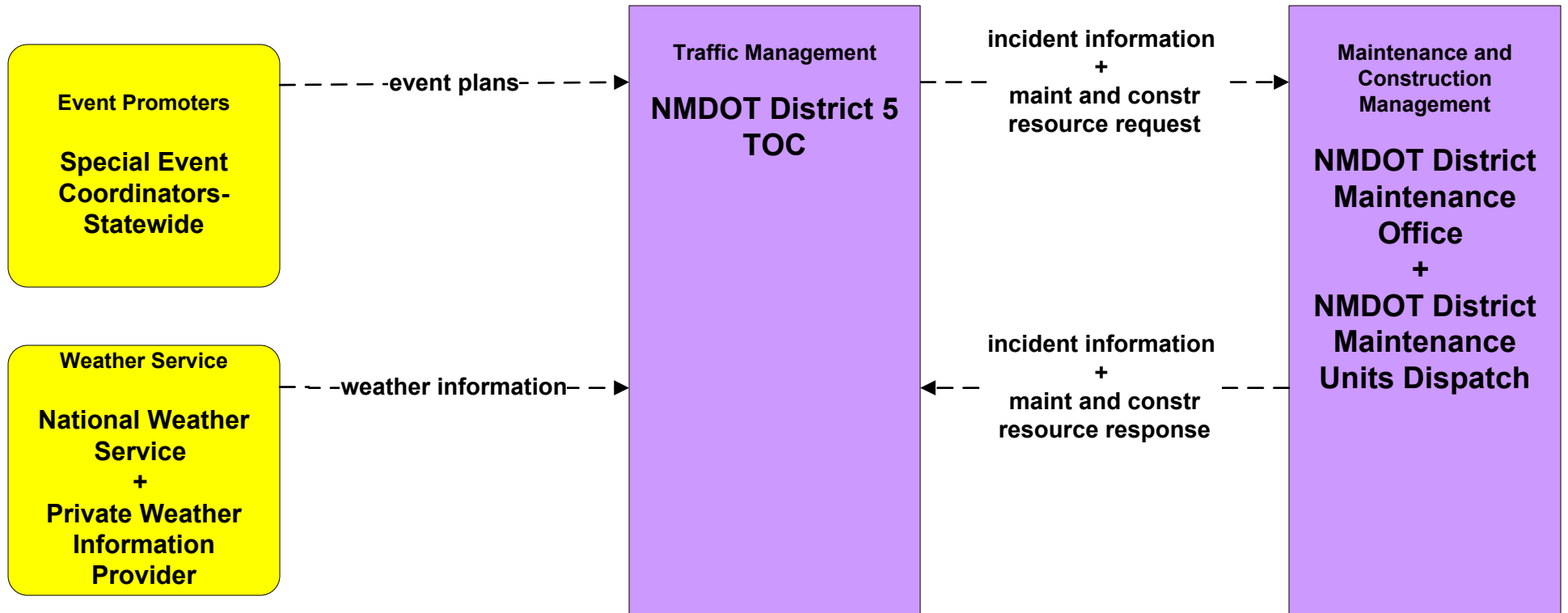
**ATMS08 - Incident Management
NMDOT District 3 TOC (TM to MCM)**



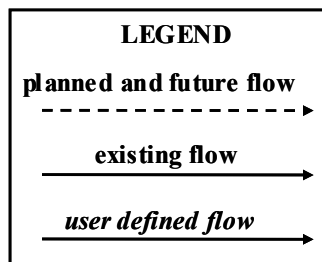
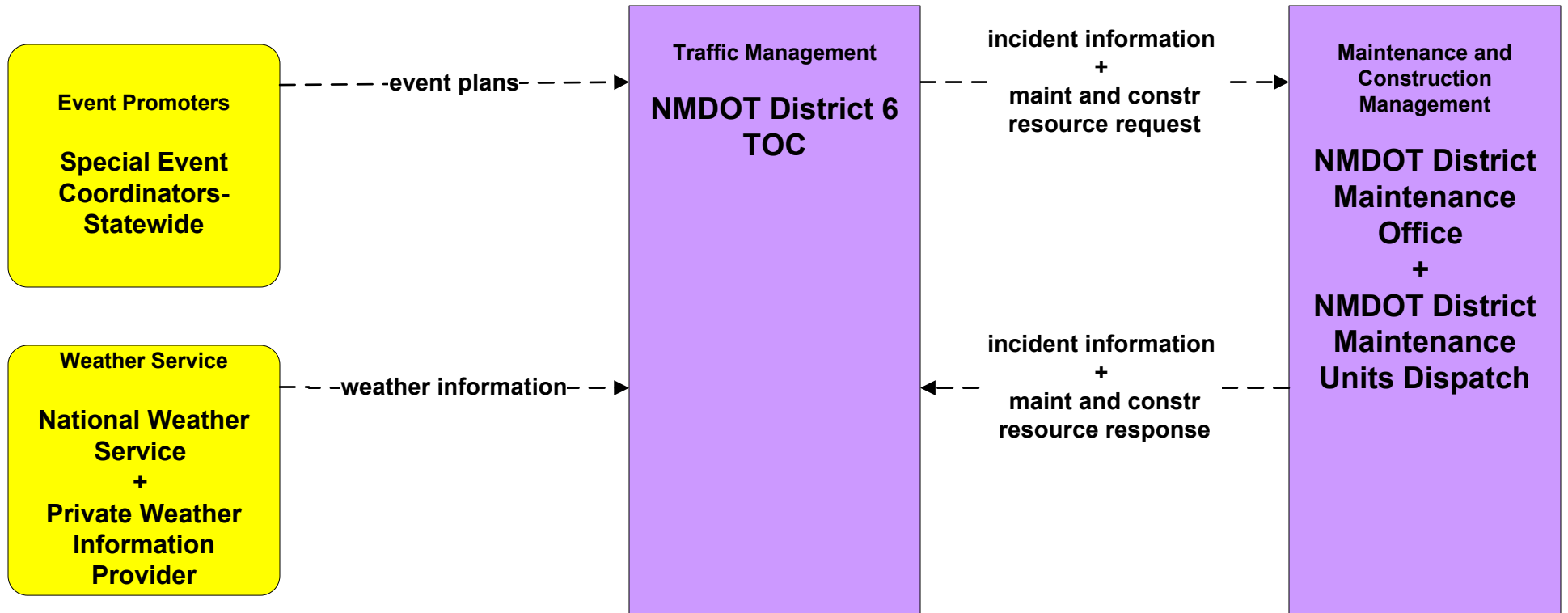
**ATMS08 - Incident Management
NMDOT District 4 TOC (TM to MCM)**



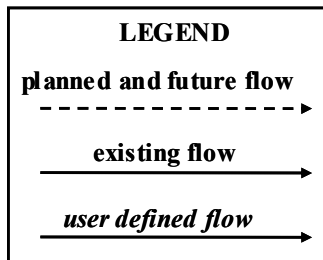
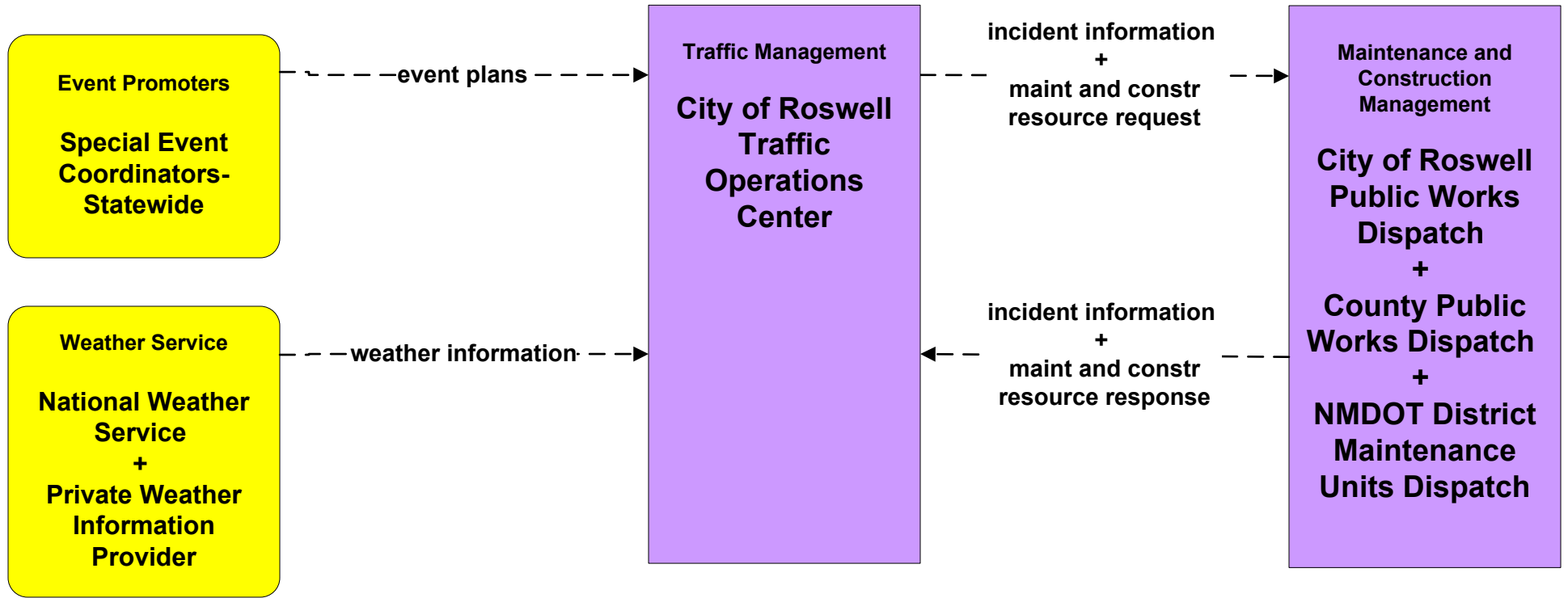
**ATMS08 - Incident Management
NMDOT District 5 TOC (TM to MCM)**



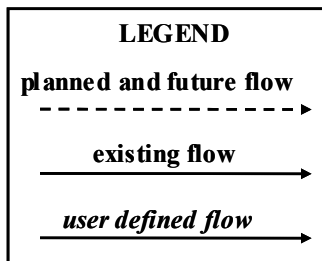
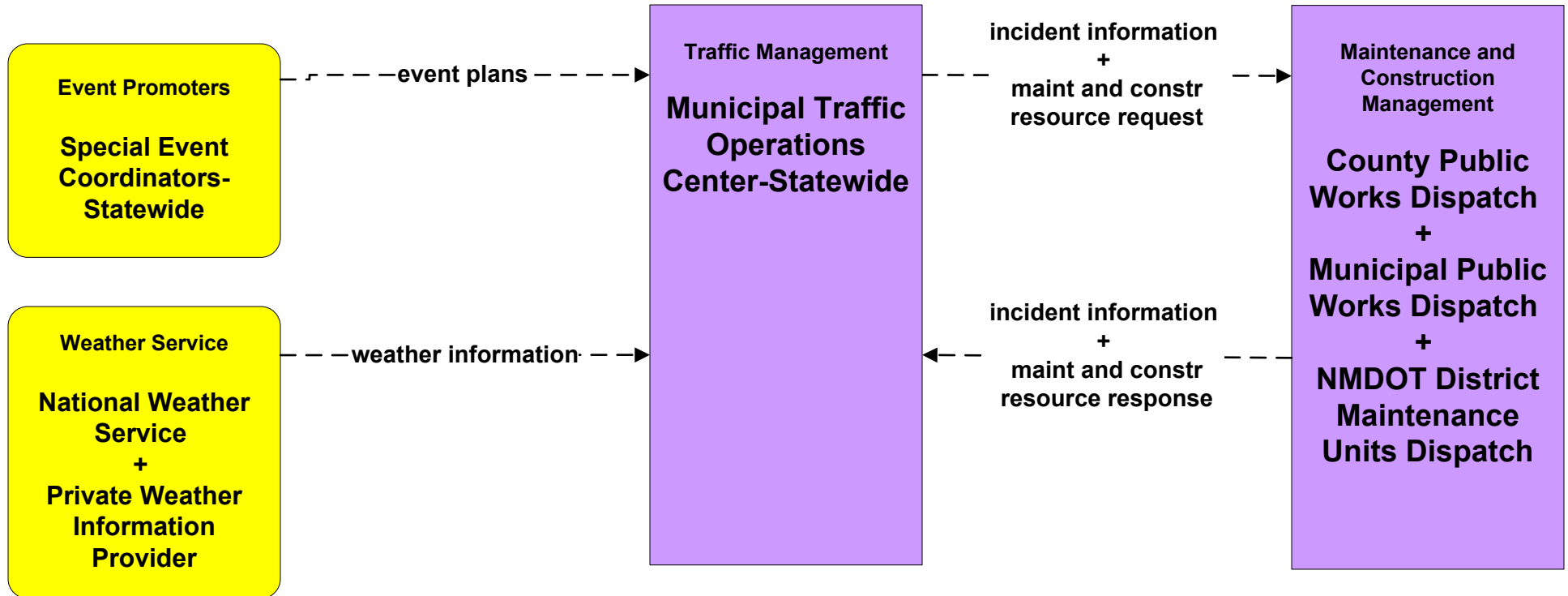
ATMS08 - Incident Management NMDOT District 6 TOC (TM to MCM)



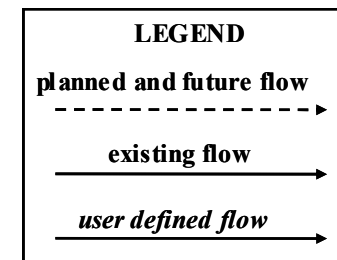
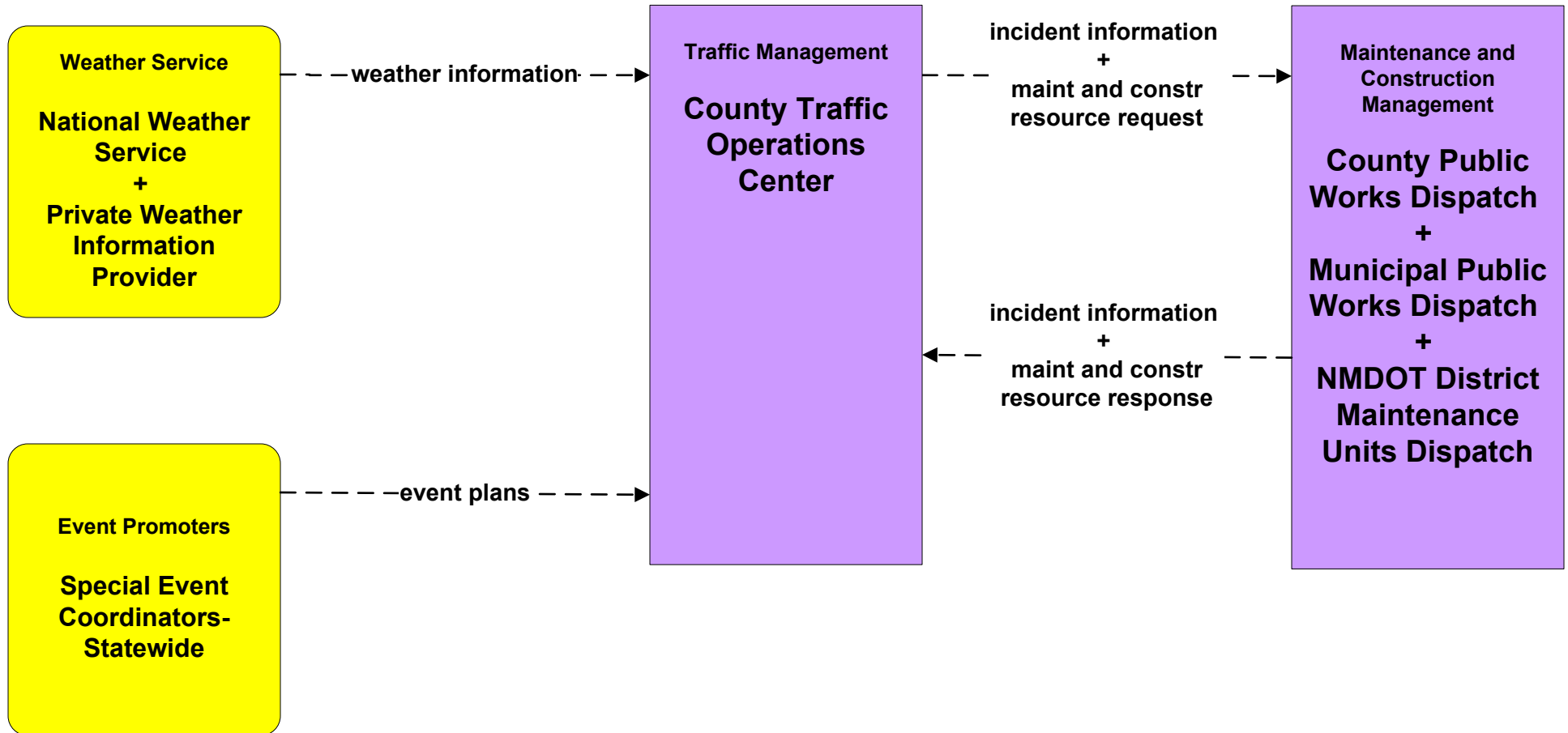
**ATMS08 - Incident Management
City of Roswell (TM to MCM)**



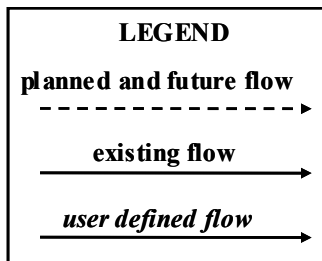
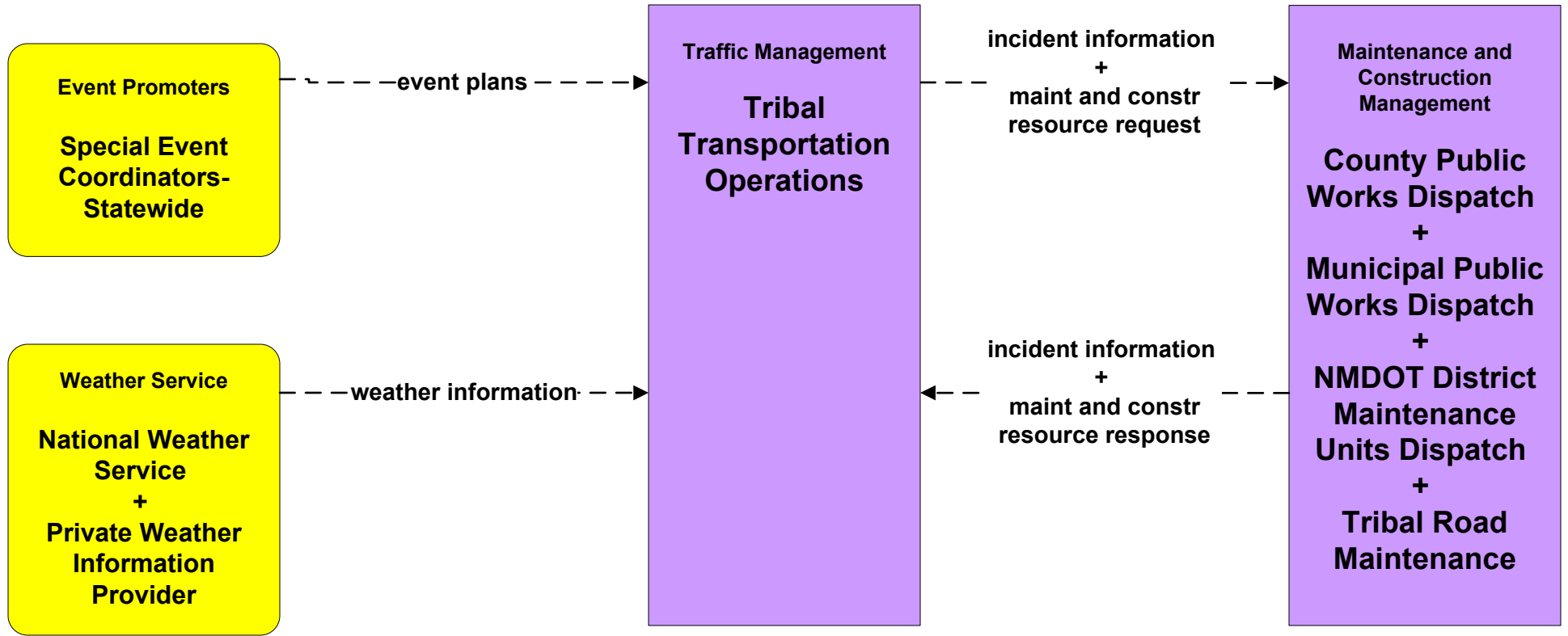
ATMS08 - Incident Management Municipalities (TM to MCM)



ATMS08 - Incident Management County (TM to MCM)

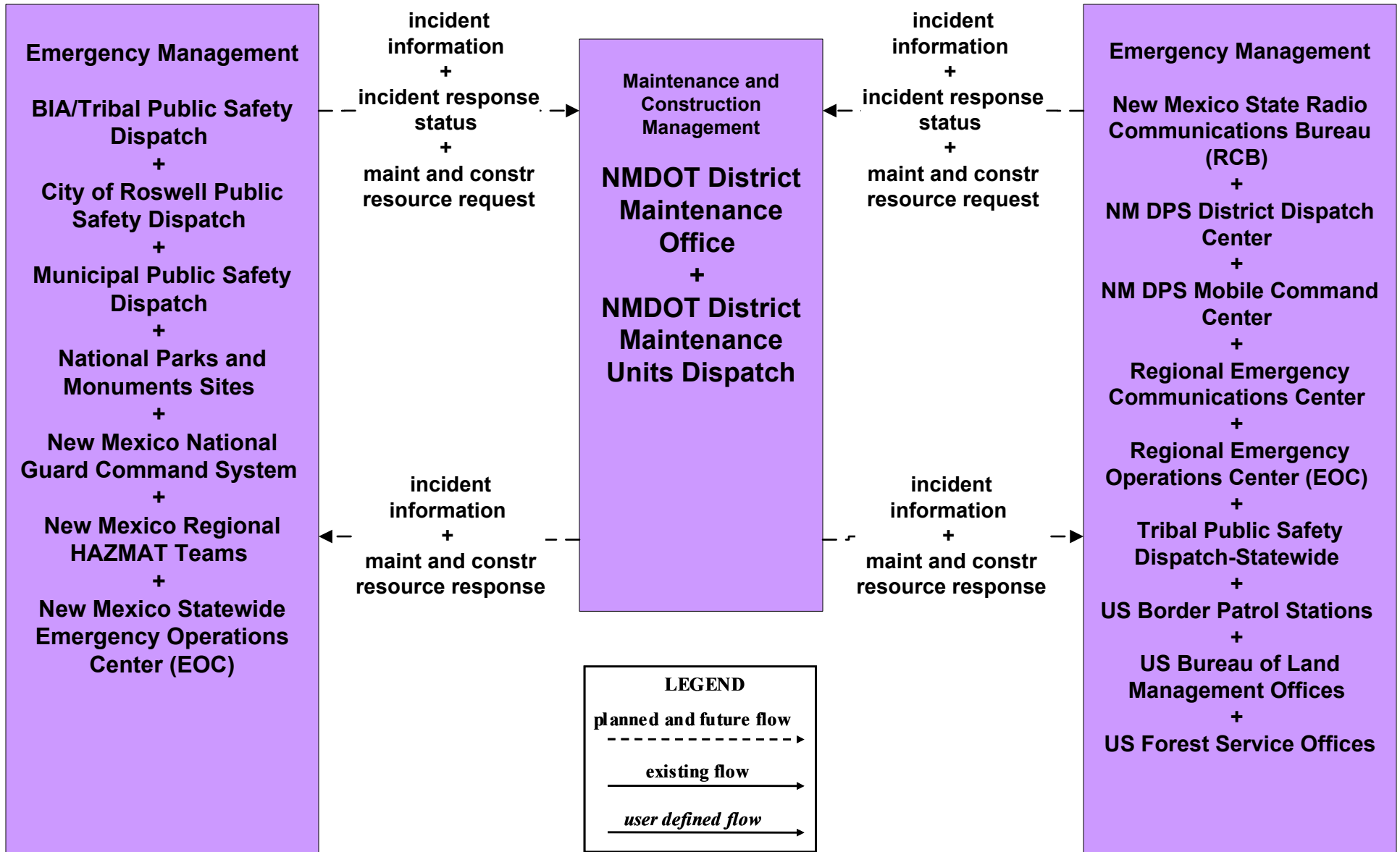


ATMS08 - Incident Management Tribal (TM to MCM)

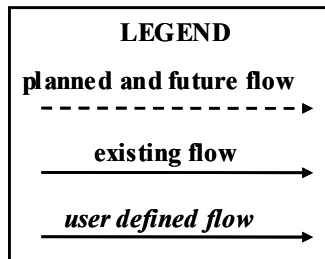
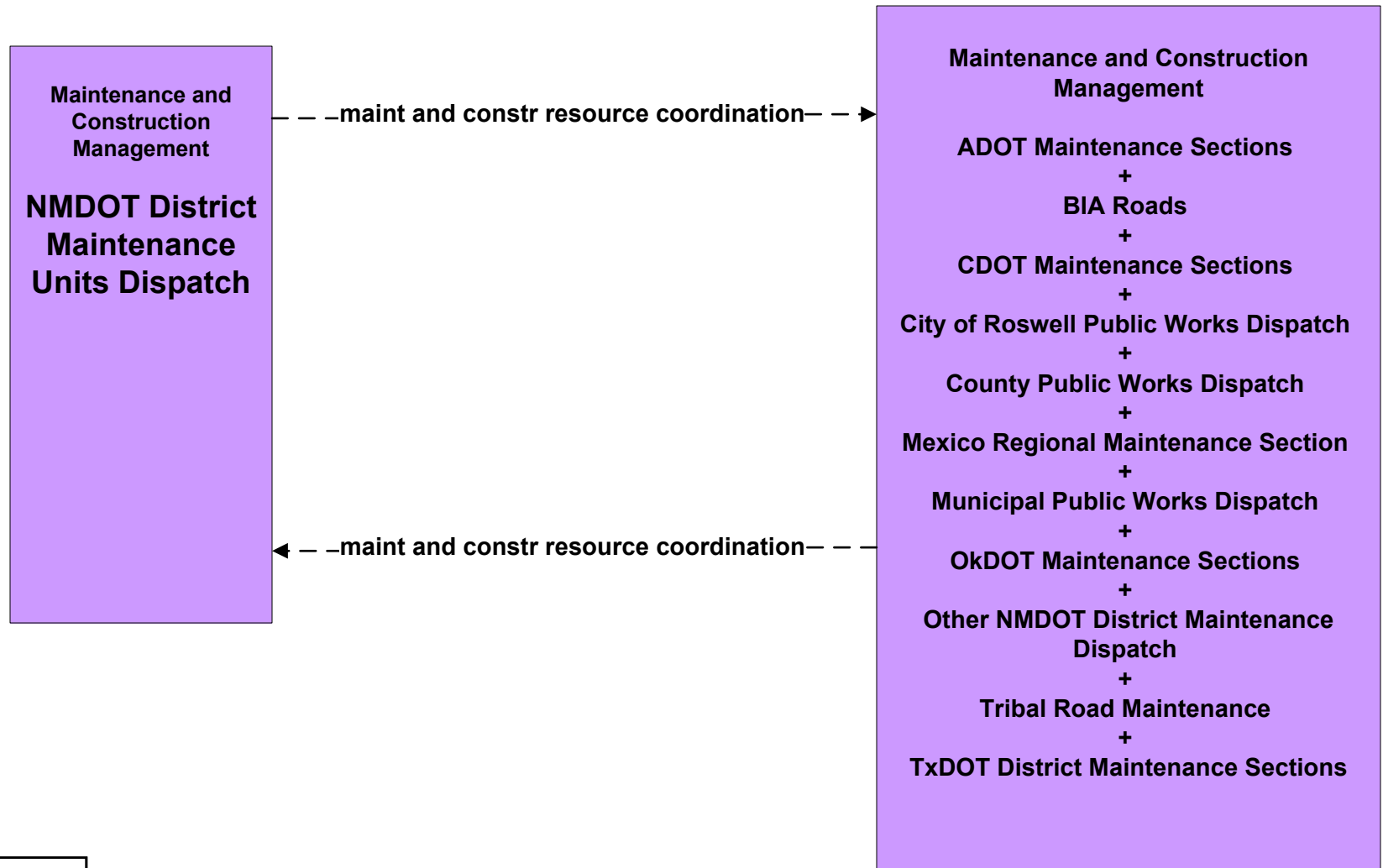


ATMS08 - Incident Management

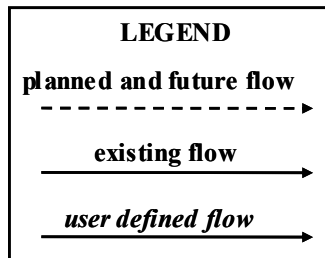
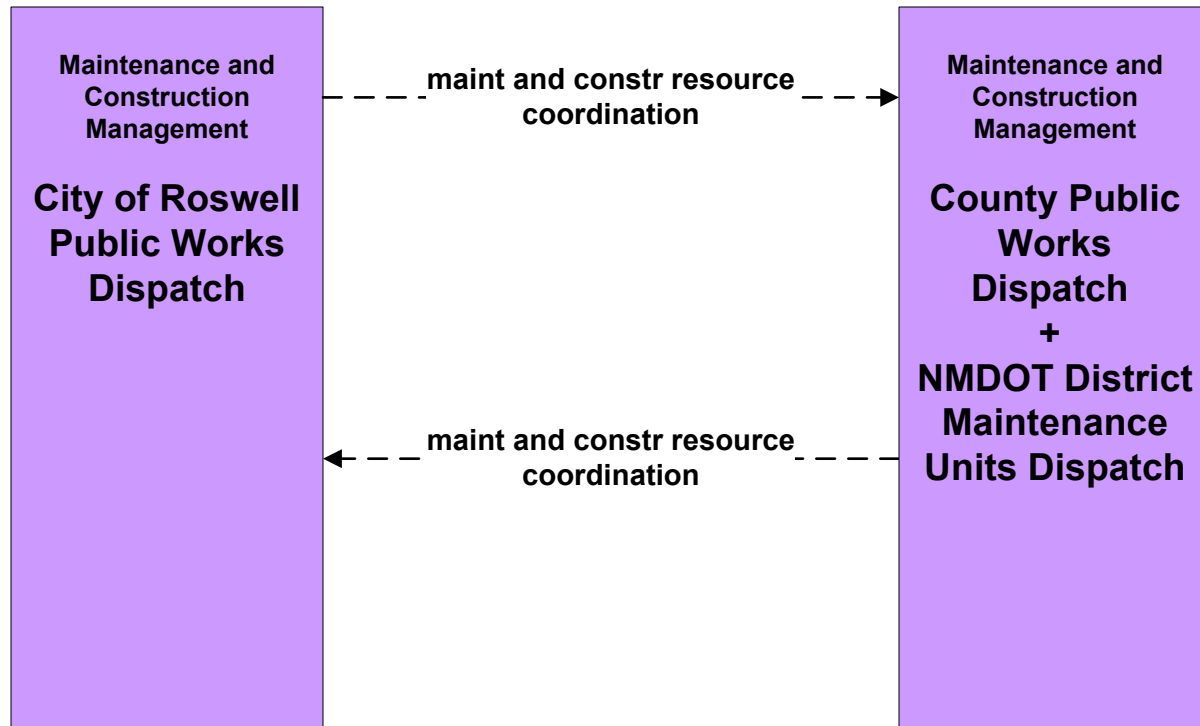
NMDOT District Maintenance (EM to MCM)



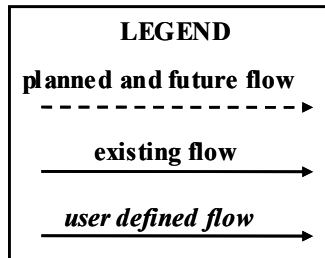
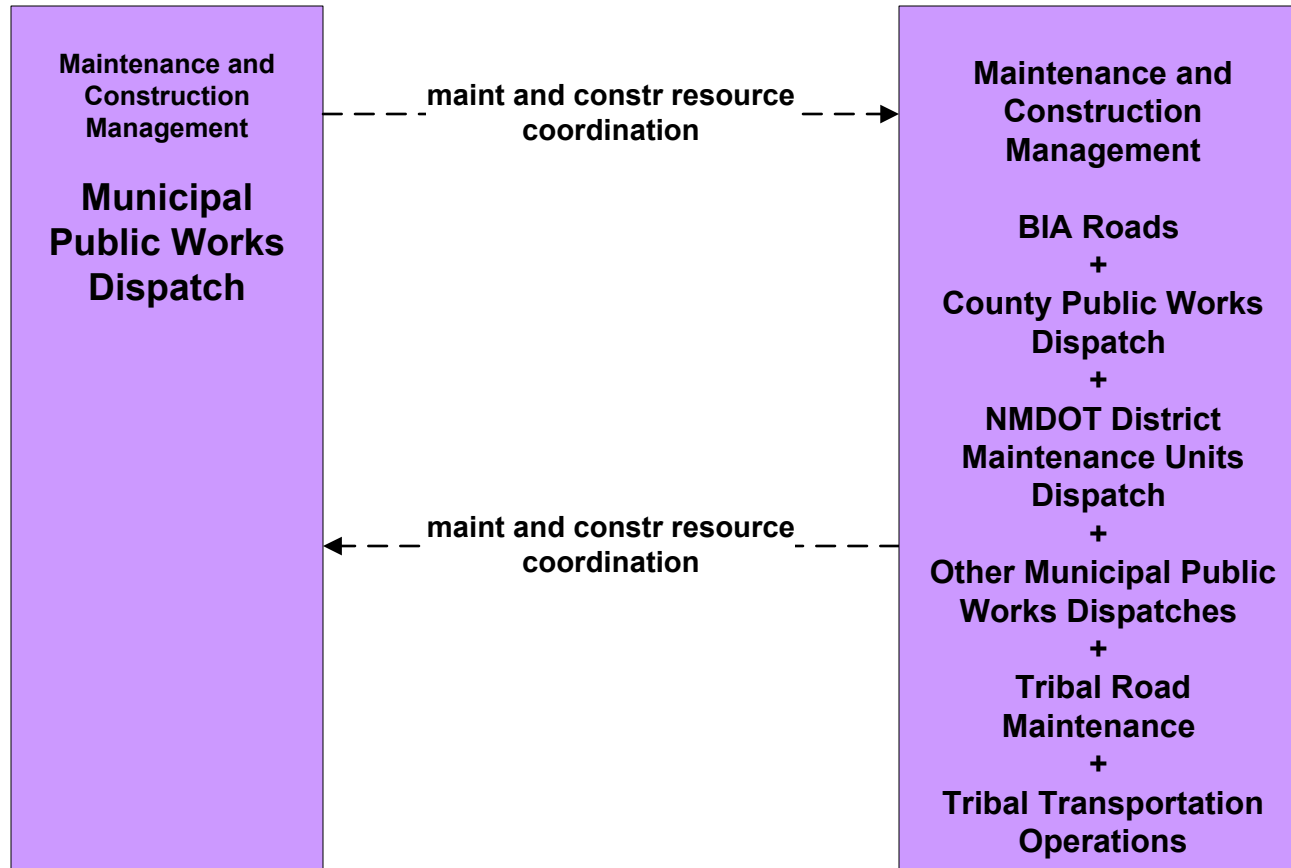
**ATMS08 - Incident Management
NMDOT District Maintenance (MCM to MCM)**



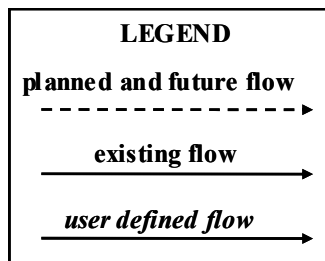
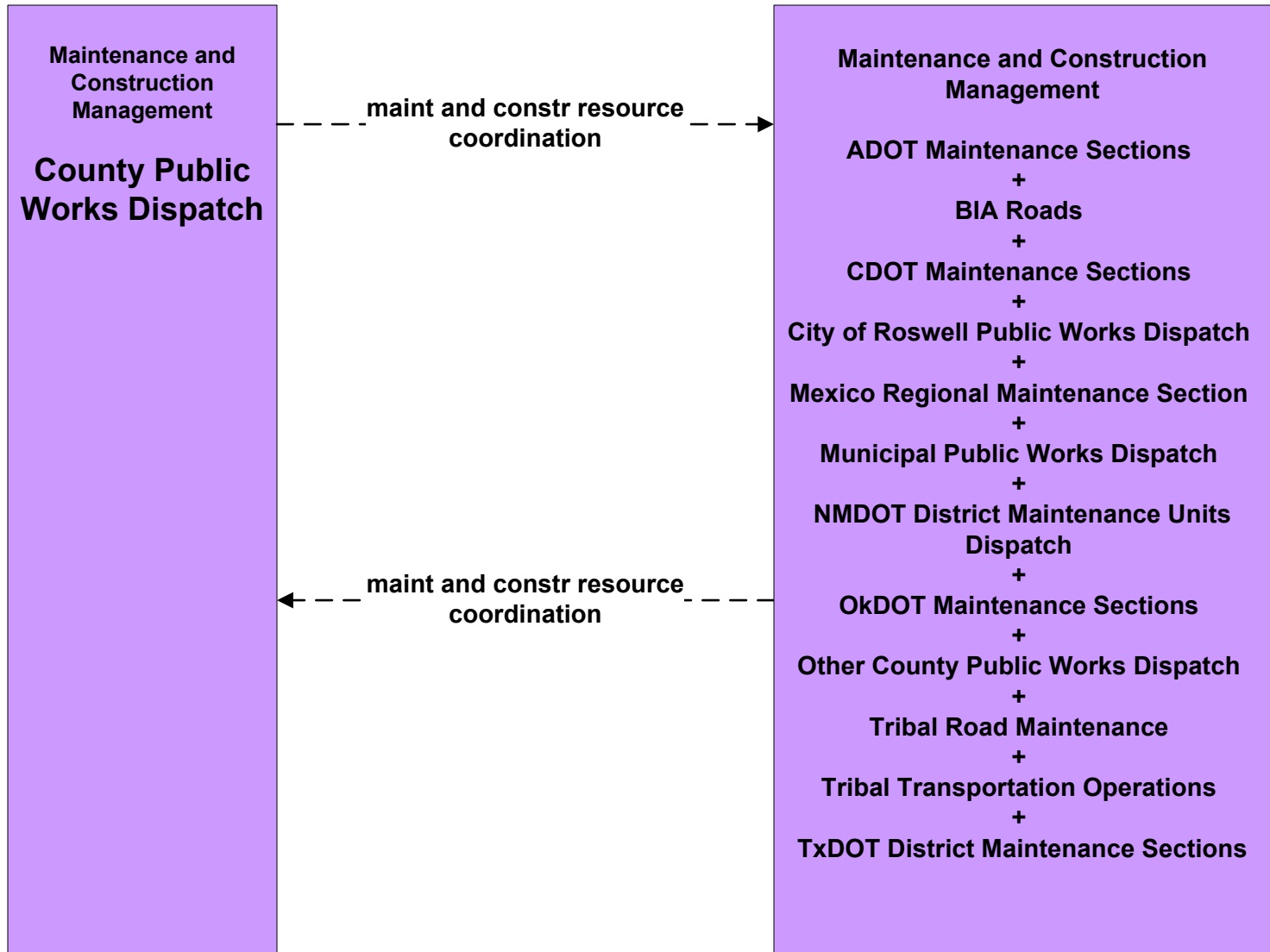
**ATMS08 - Incident Management
City of Roswell (MCM to MCM)**



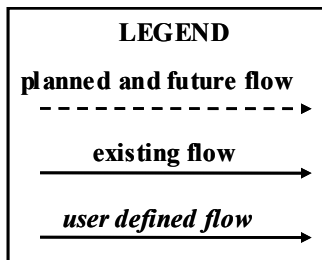
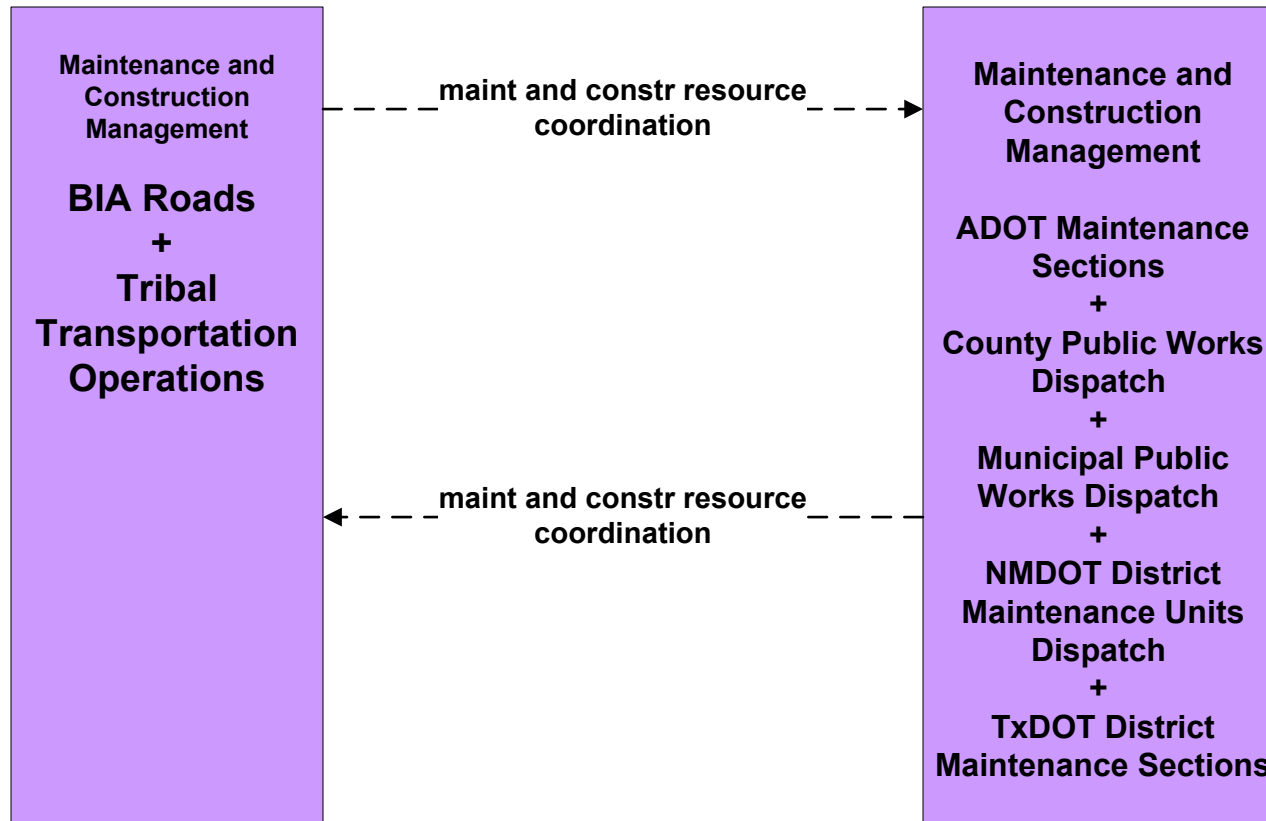
ATMS08 - Incident Management Municipalities (MCM to MCM)



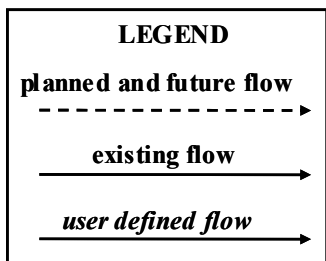
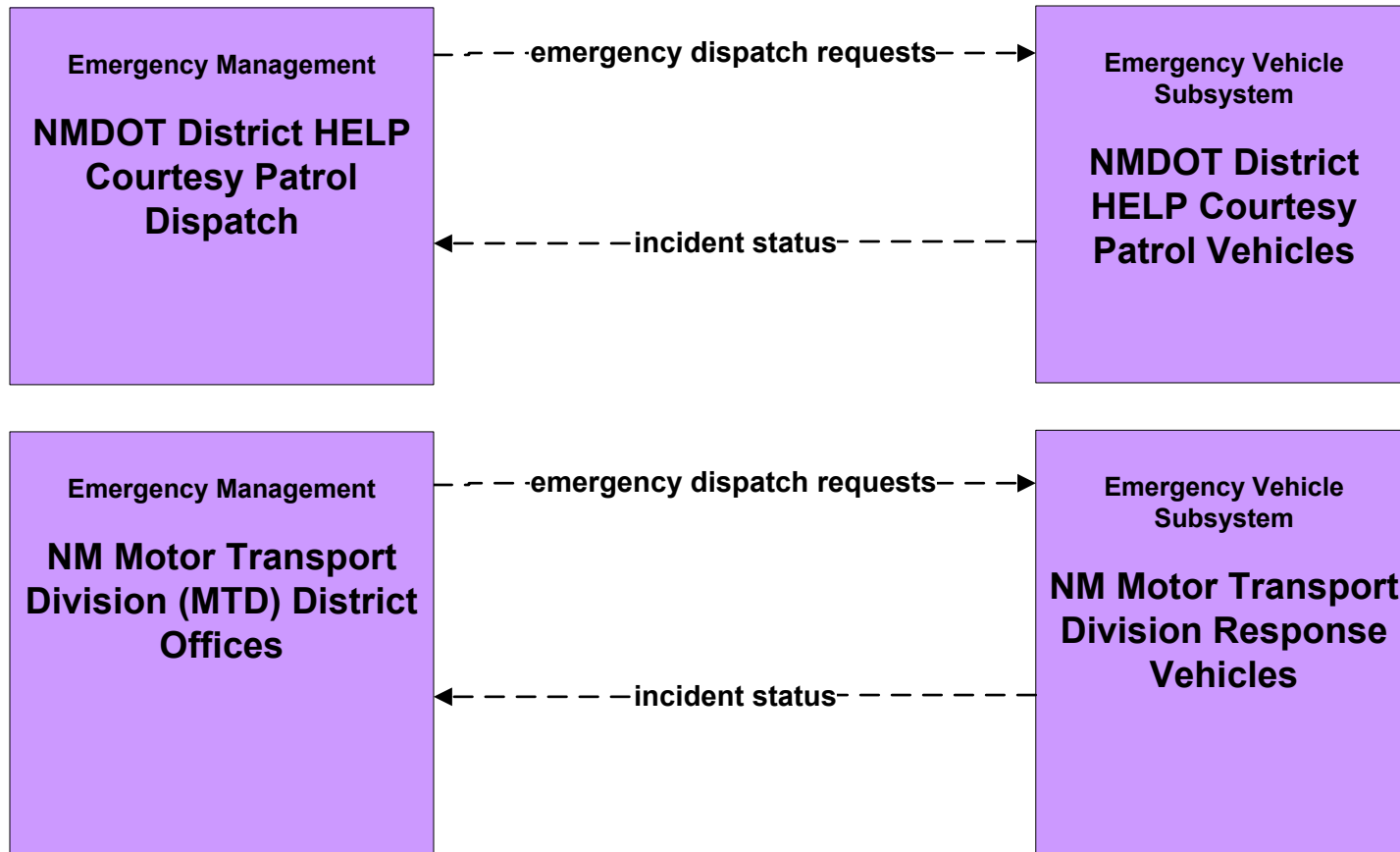
ATMS08 - Incident Management County (MCM to MCM)



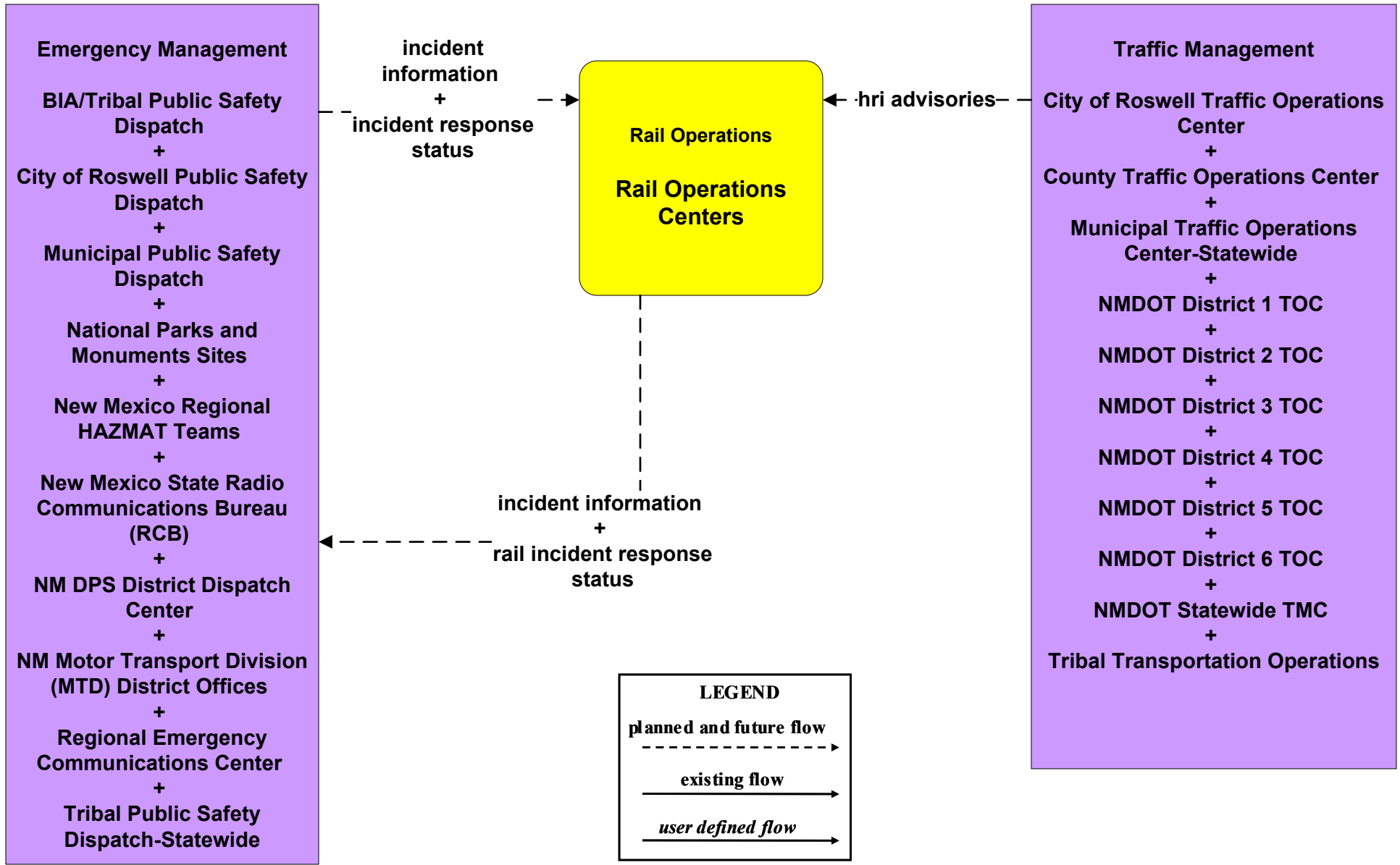
ATMS08 - Incident Management Tribal (MCM to MCM)



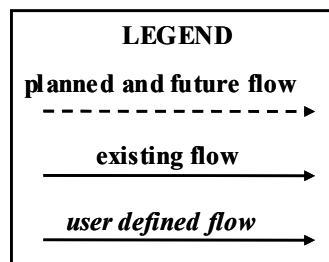
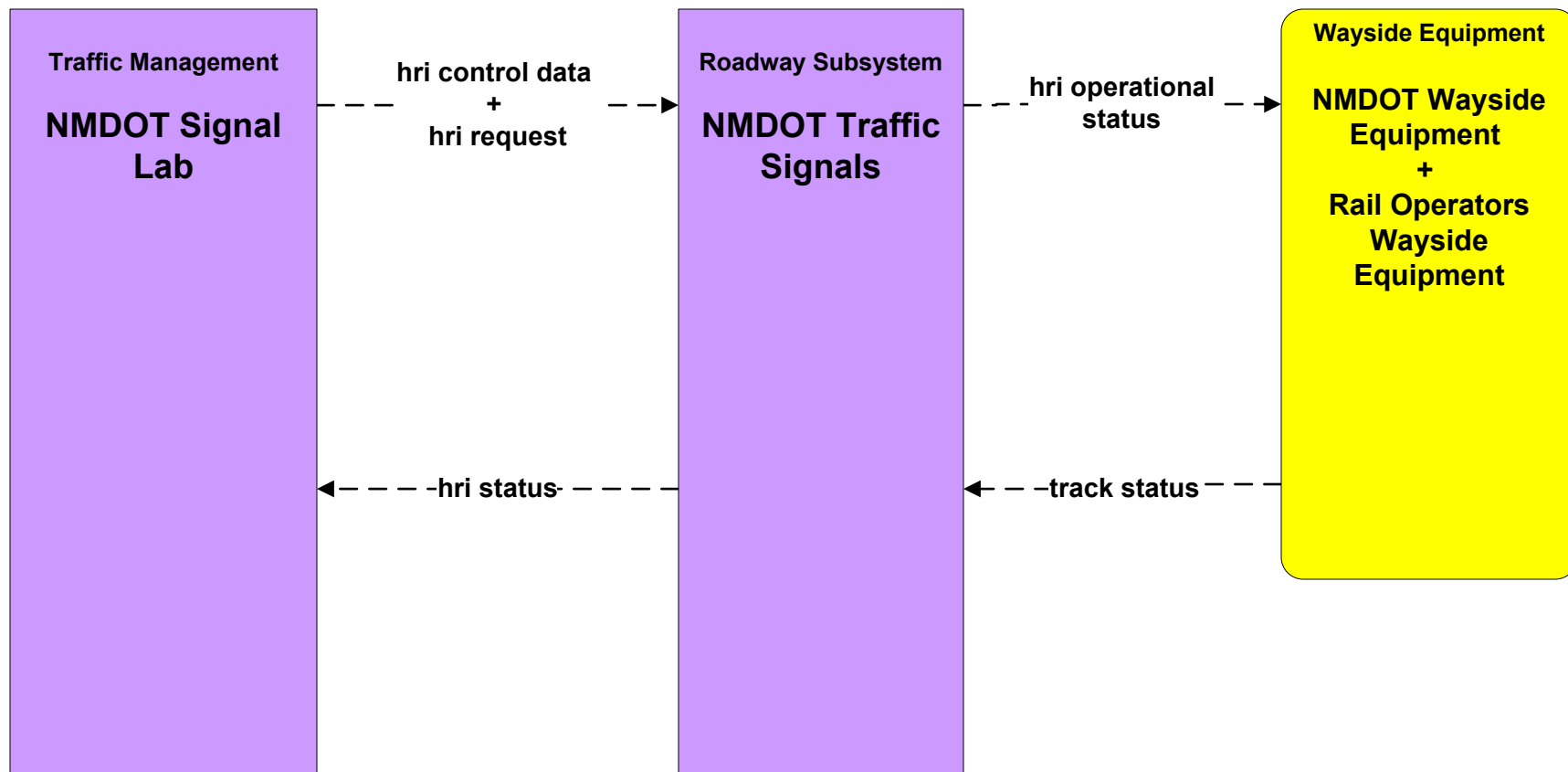
ATMS08 - Incident Management NMDOT (EM to EVS)



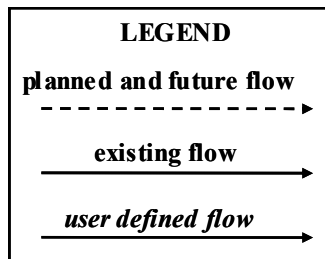
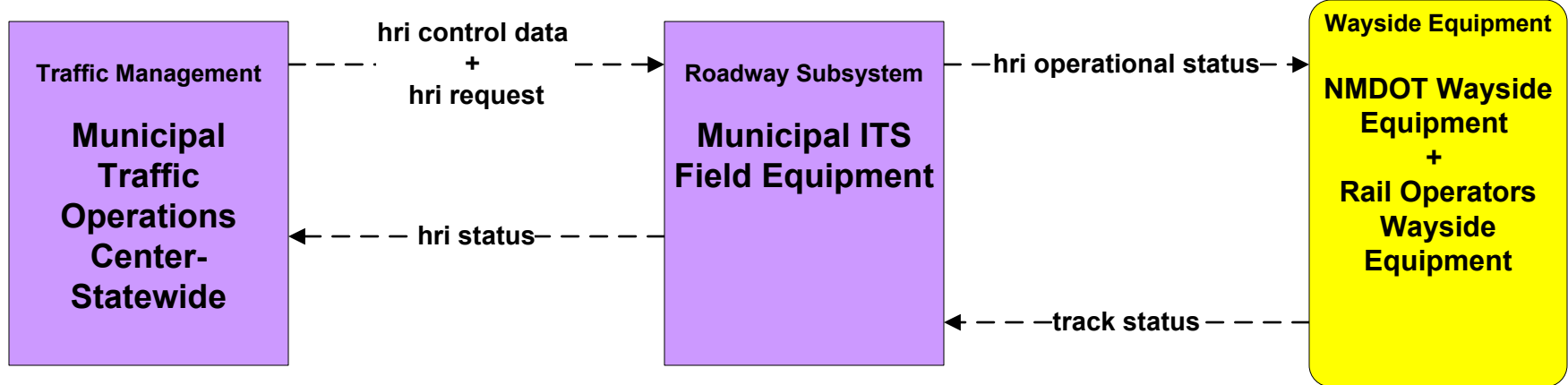
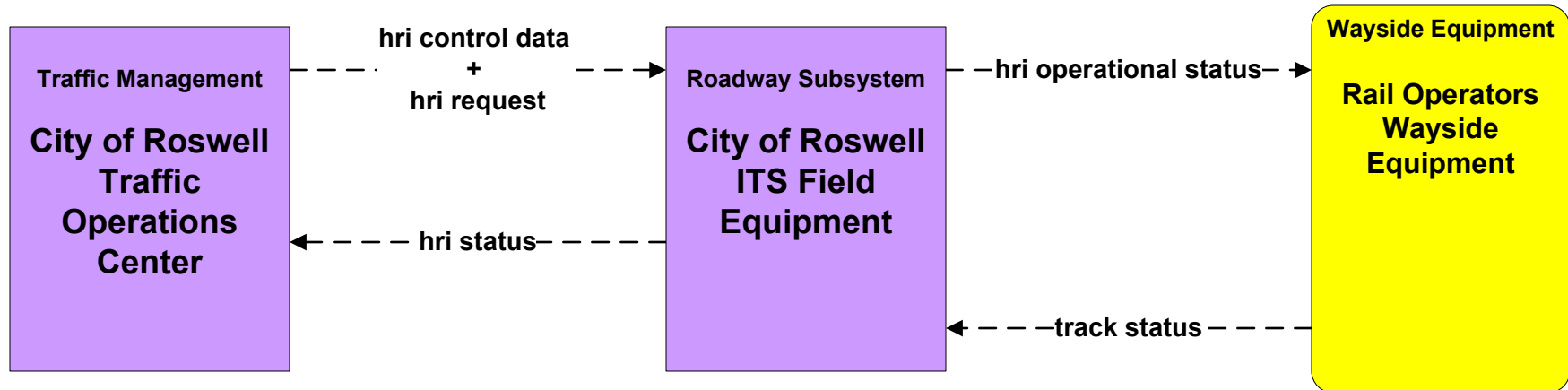
ATMS08 - Incident Management Rail Operations Coordination



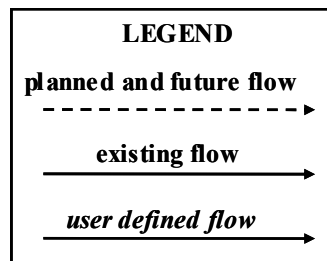
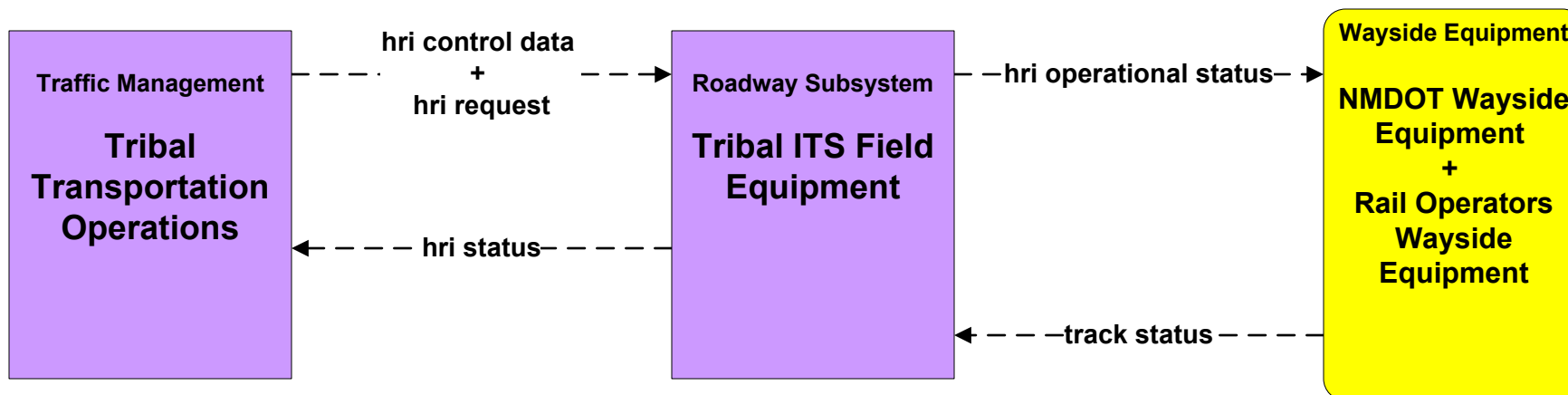
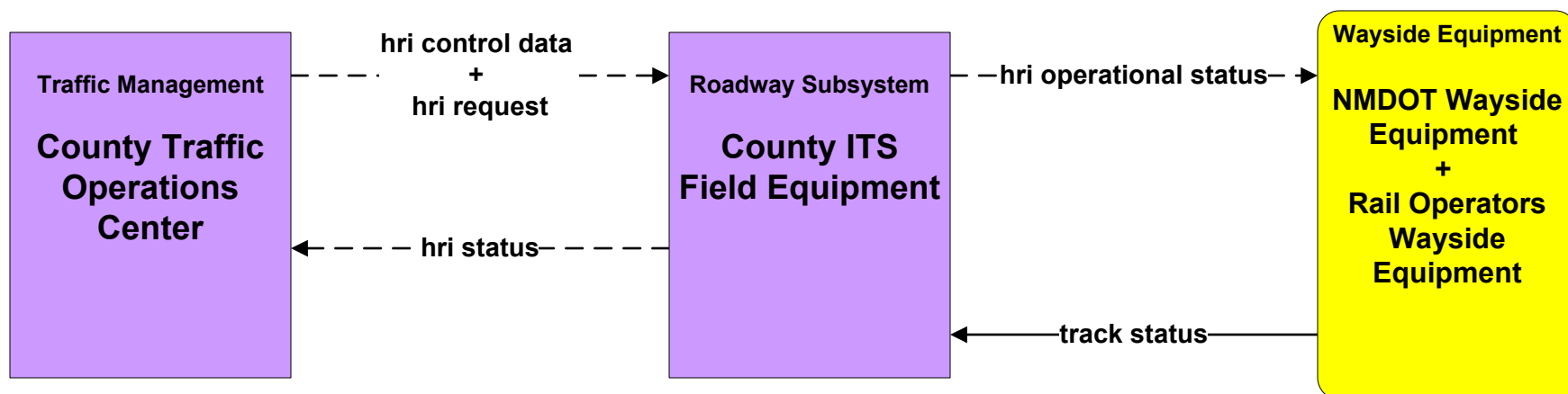
ATMS13 - Standard Railroad Crossing NMDOT



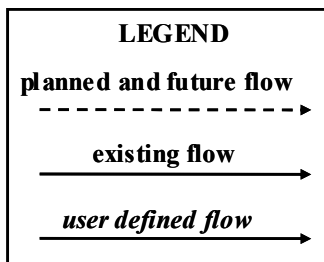
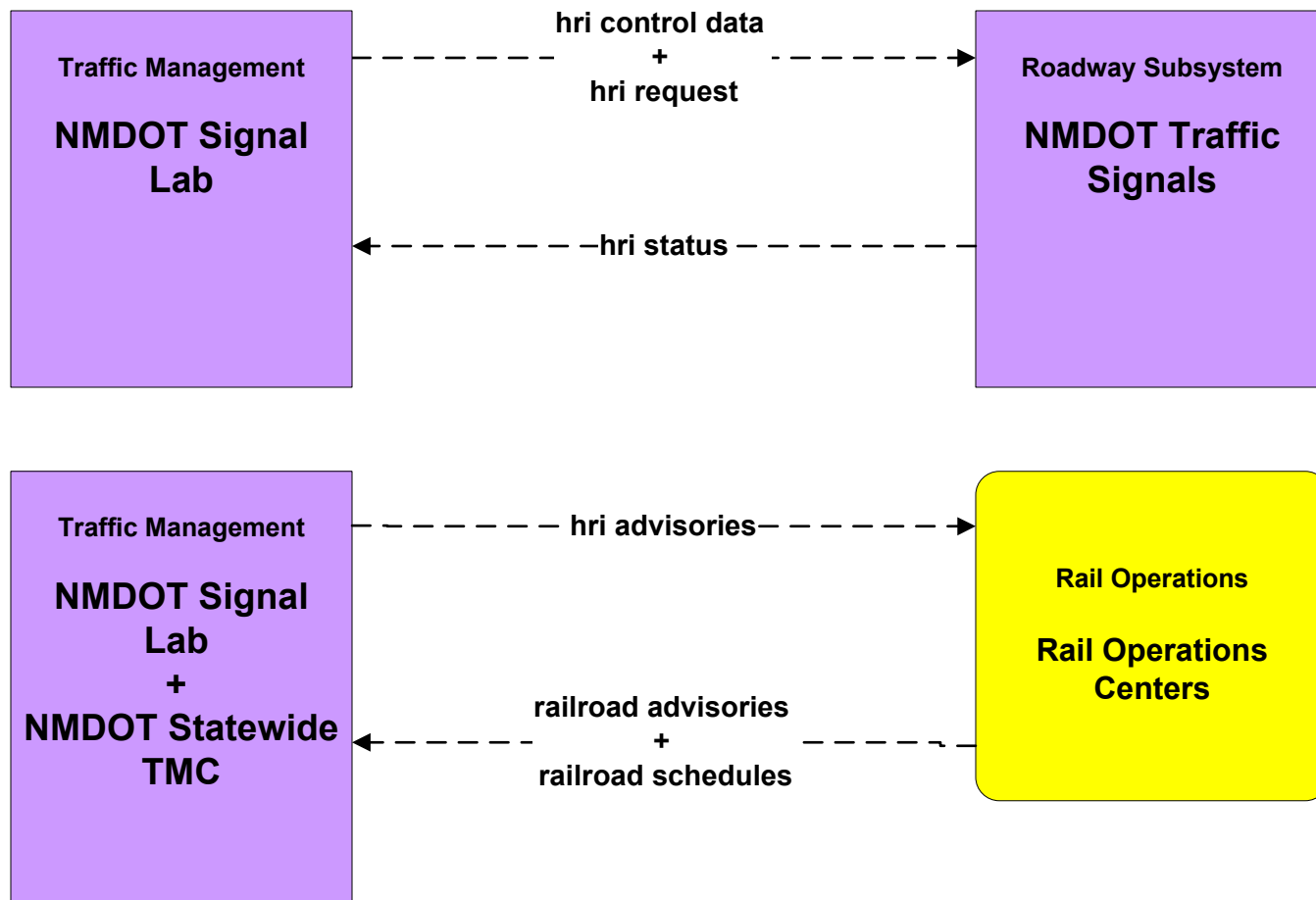
ATMS13 - Standard Railroad Crossing Municipalities



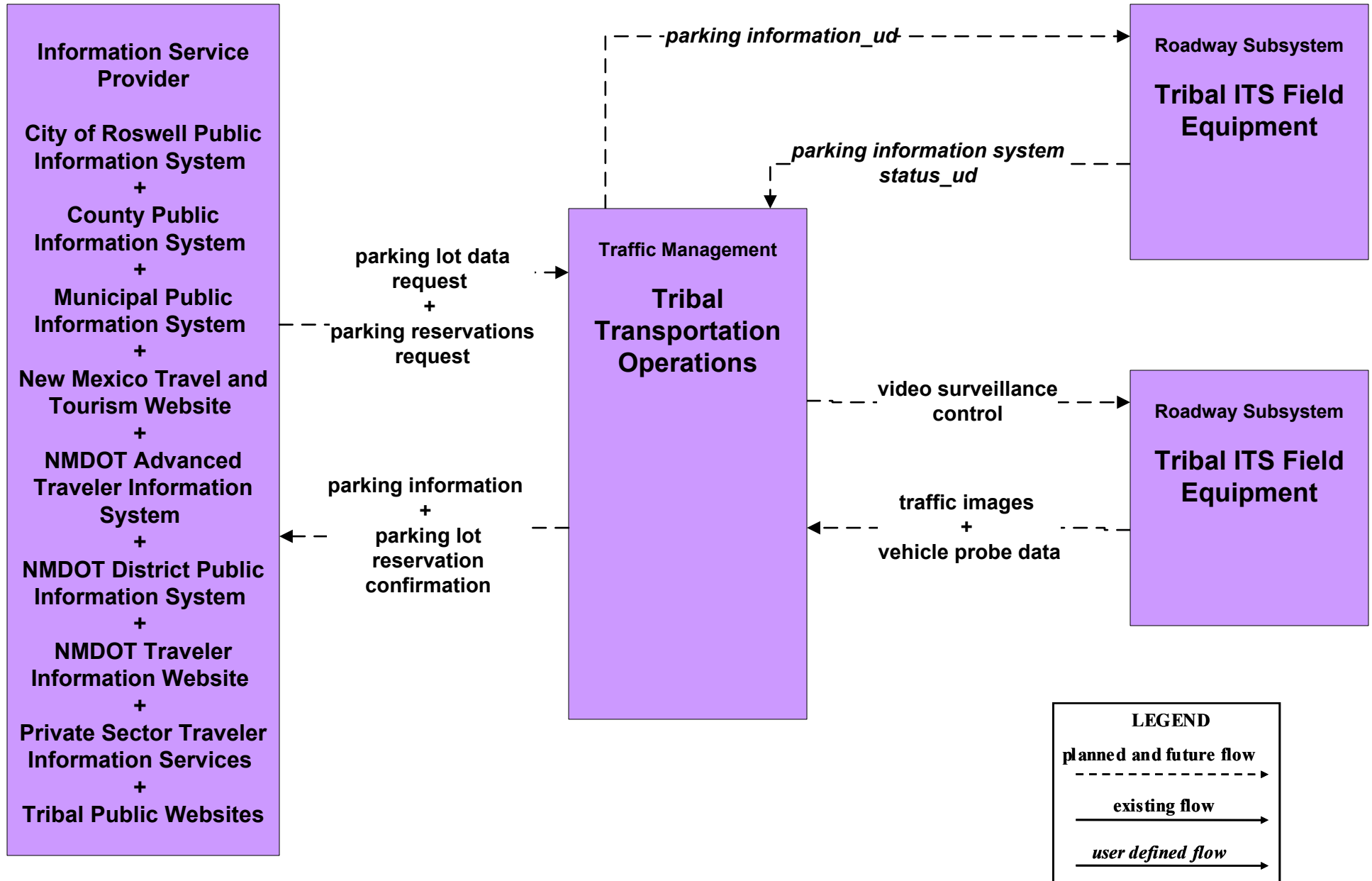
ATMS13 - Standard Railroad Crossing Counties and Tribal



ATMS15 - Railroad Operations Coordination NMDOT

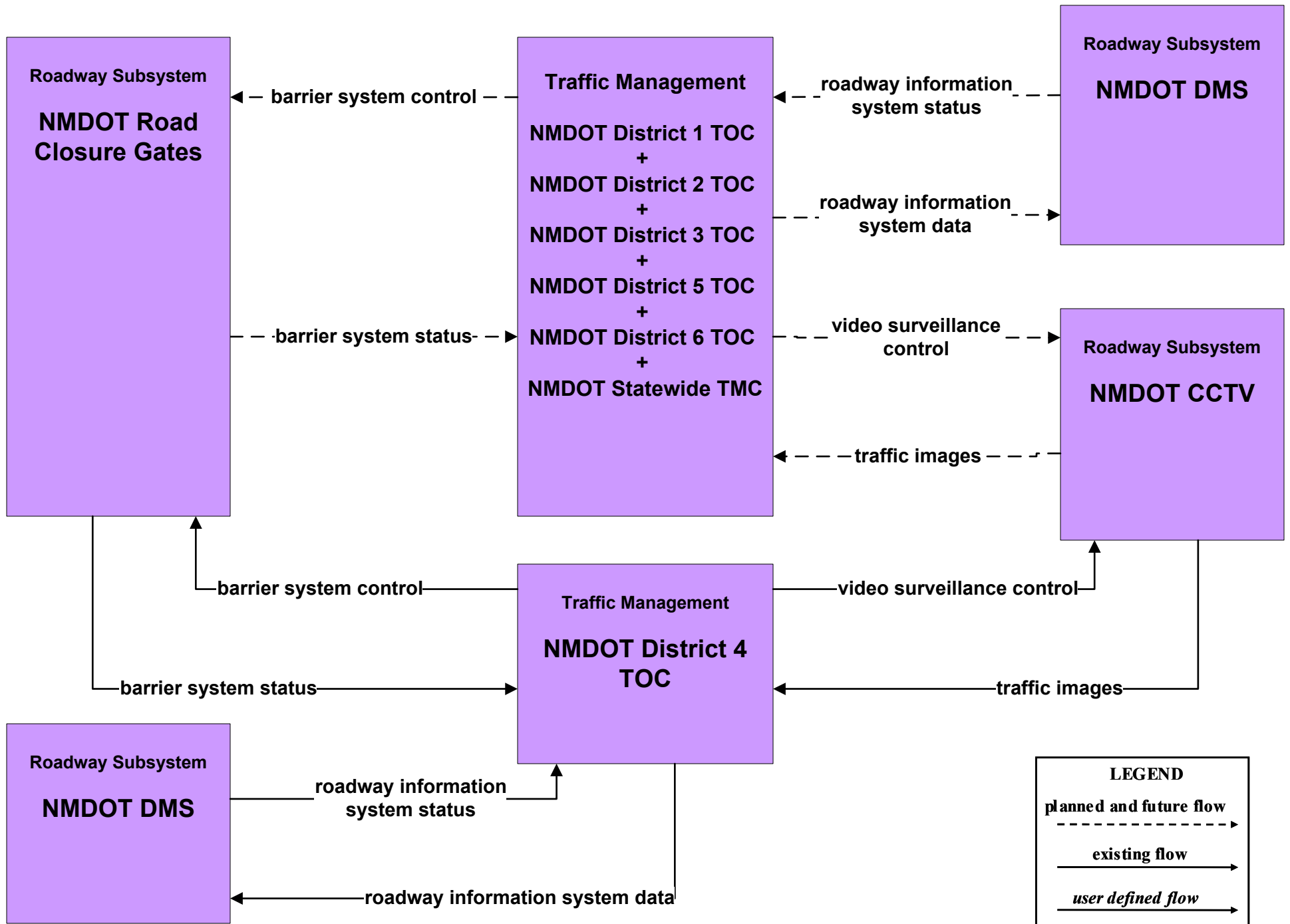


ATMS16 - Parking Facility Management Tribal Government



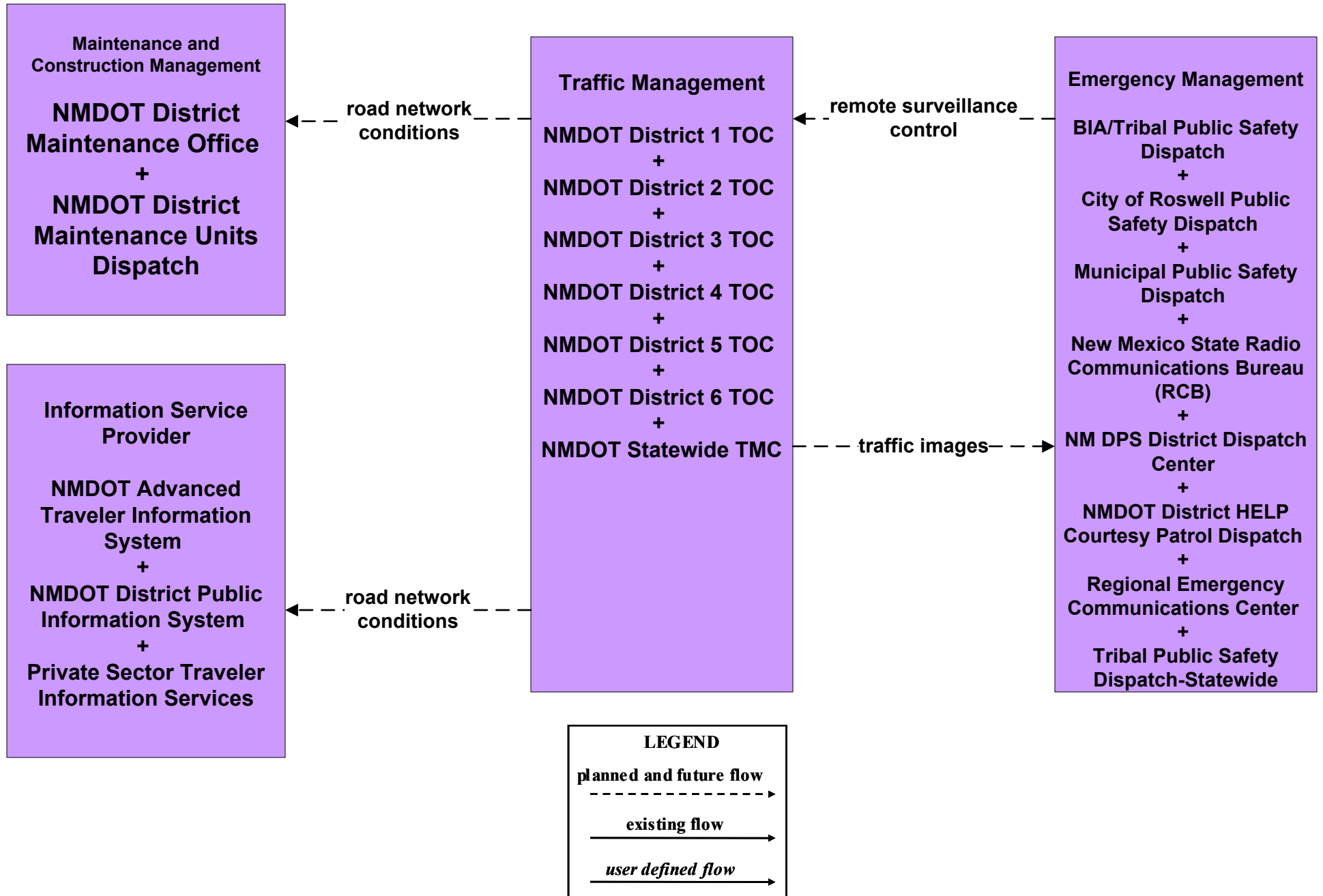
ATMS21 - Roadway Closure Management

NMDOT (1 of 2)

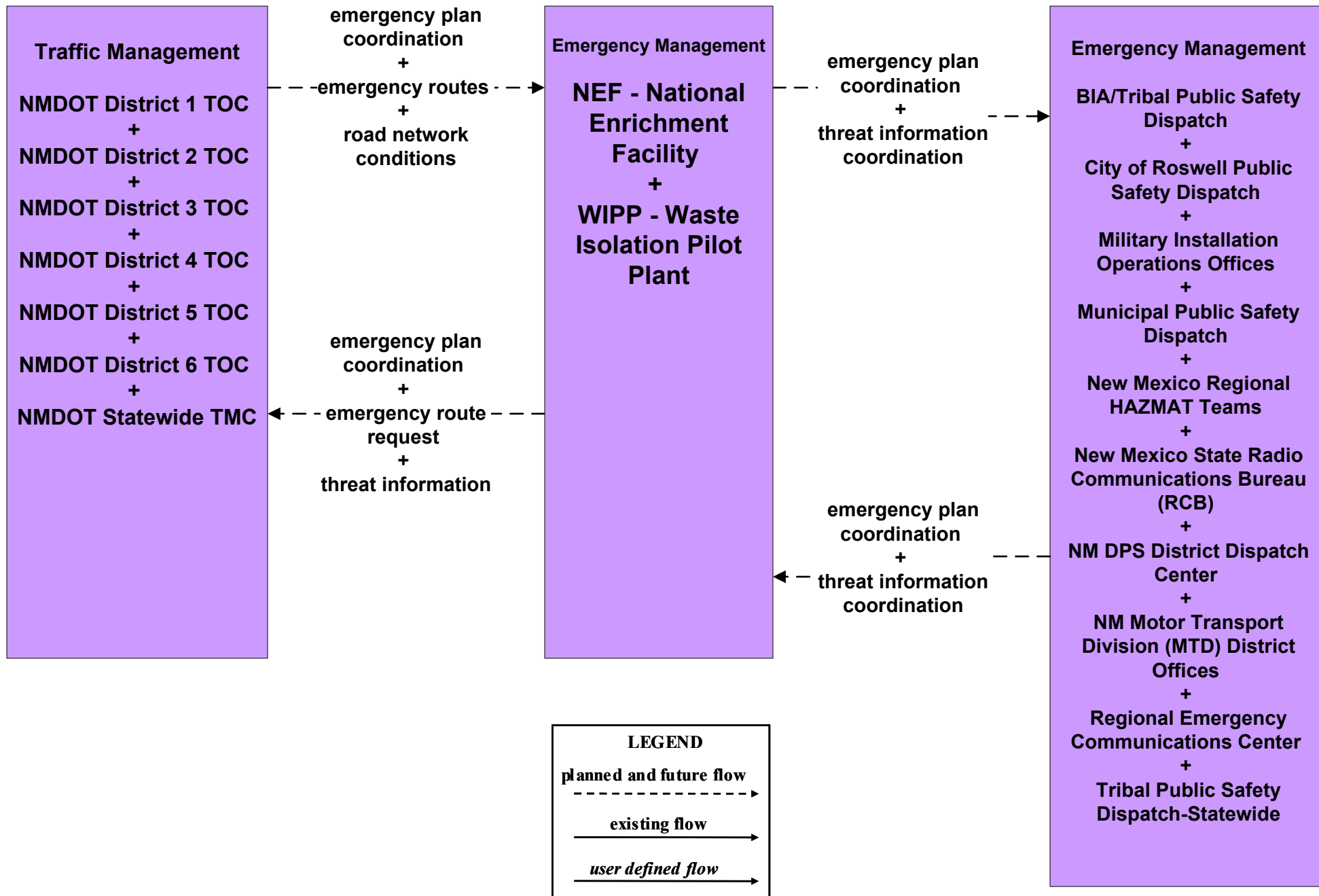


ATMS21 - Roadway Closure Management

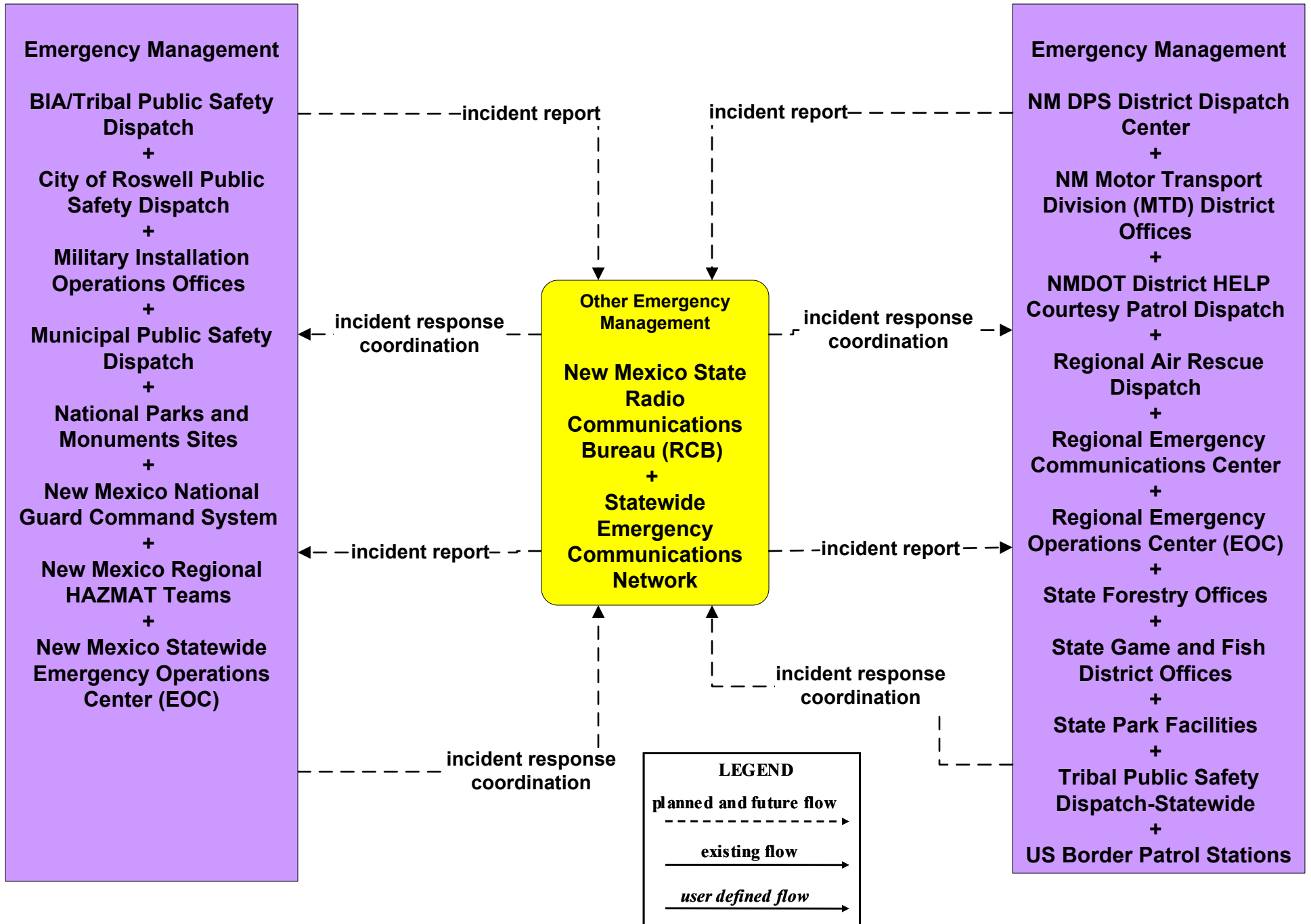
NMDOT (2 of 2)



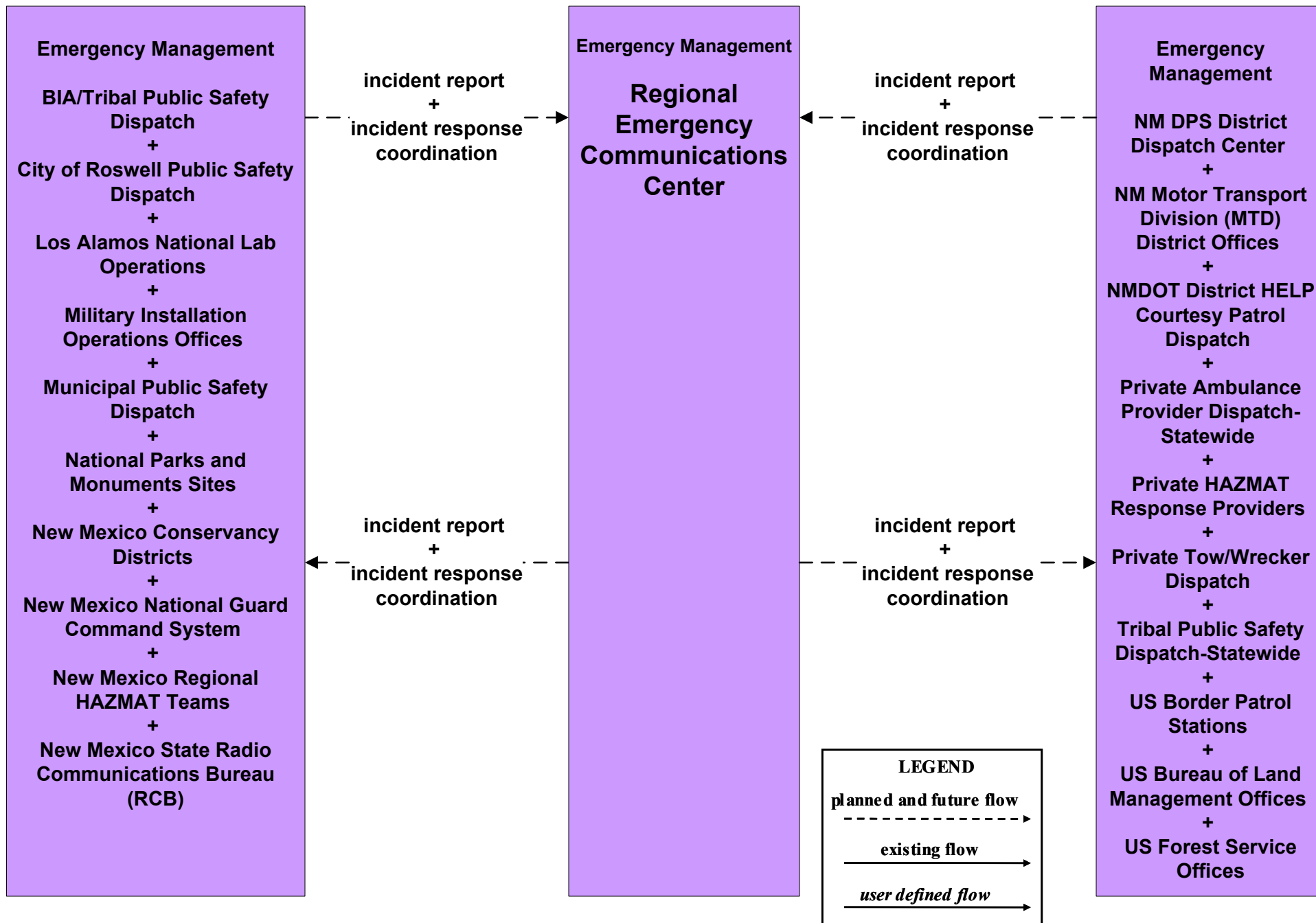
CVO10 - HAZMAT Management NEF / WIPP



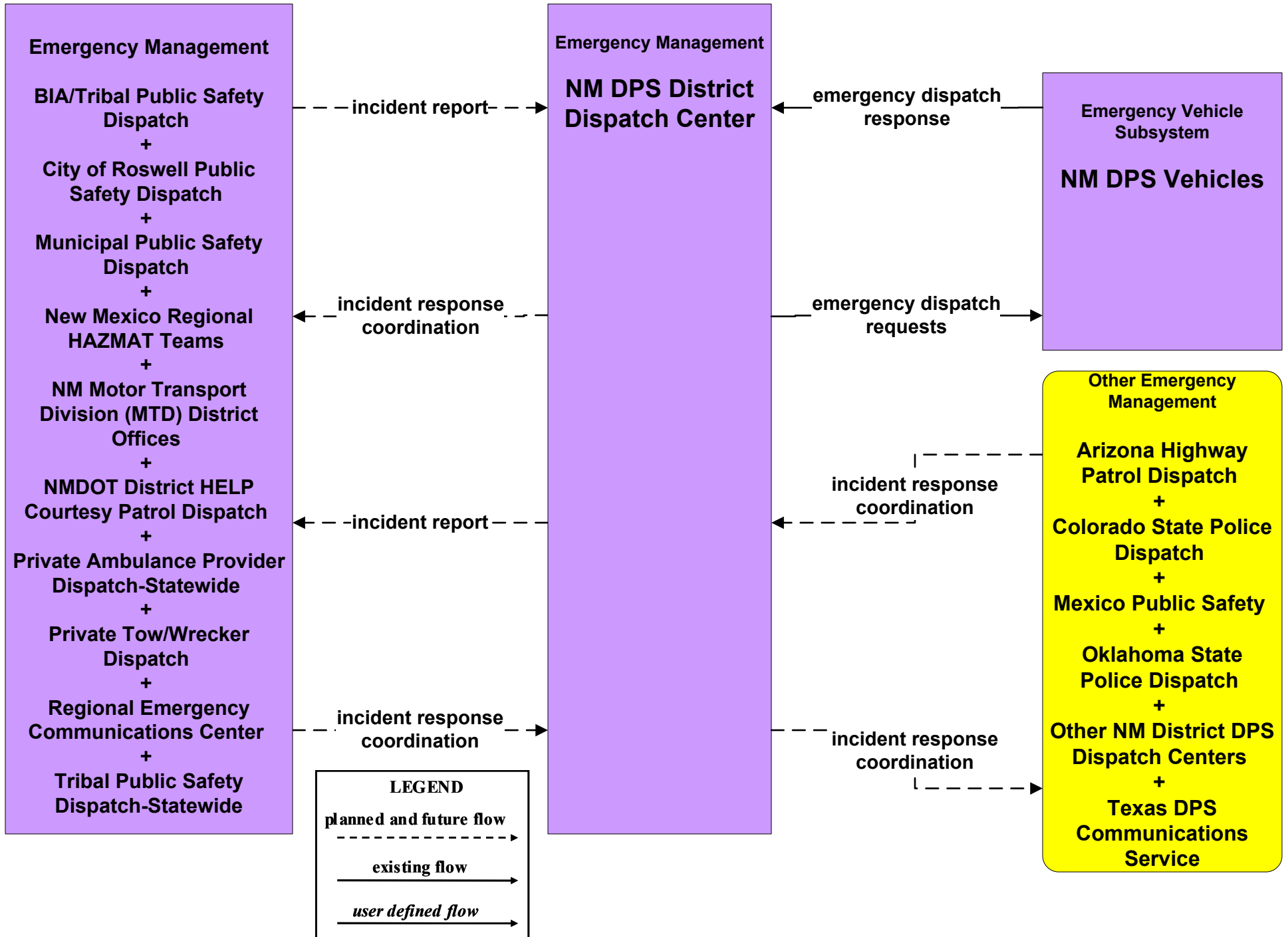
EM01 - Emergency Call-Taking and Dispatch
Statewide Emergency Communications Network (EM to Other EM)



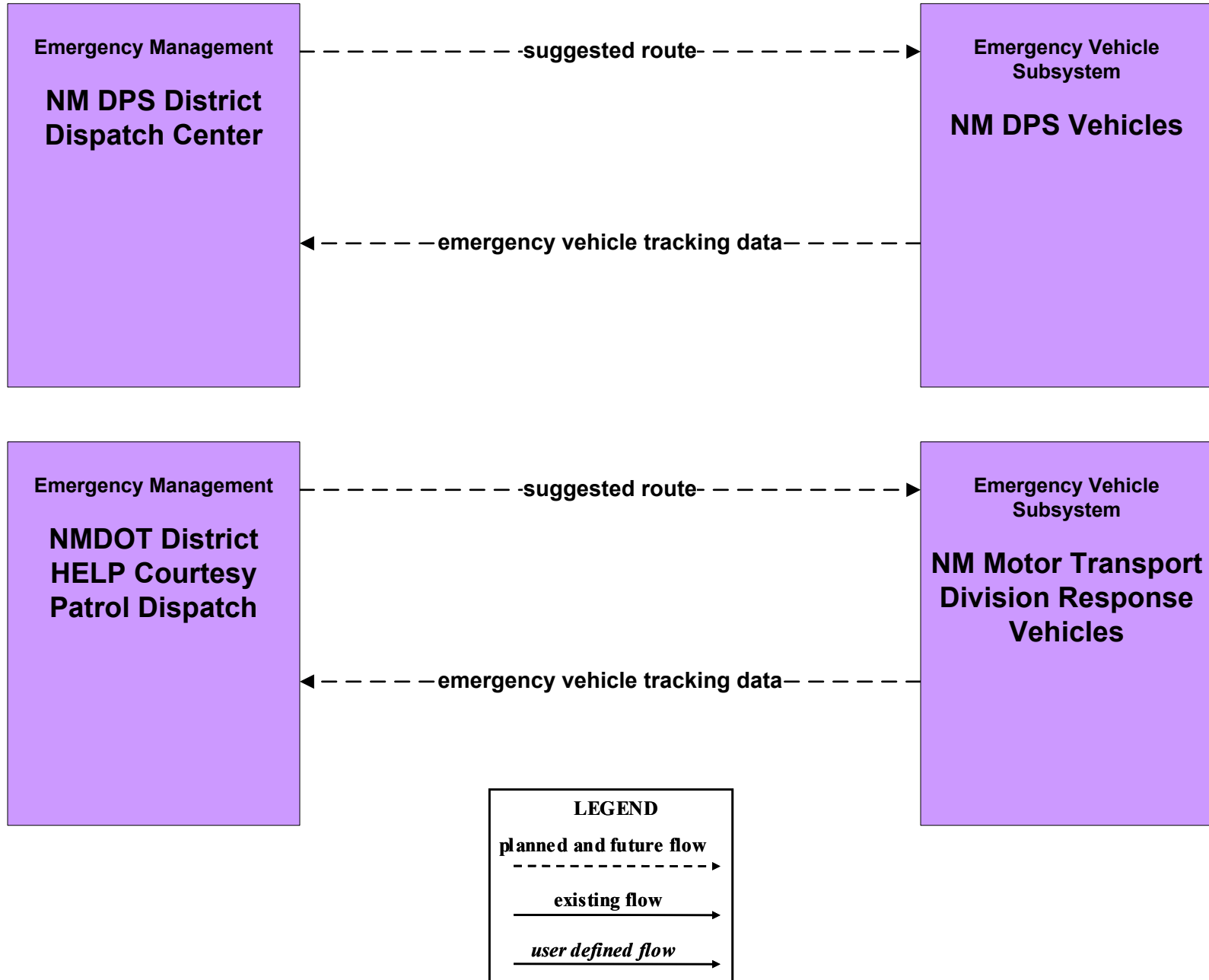
EM01 - Emergency Call-Taking and Dispatch Regional PSAPs (1 of 2)



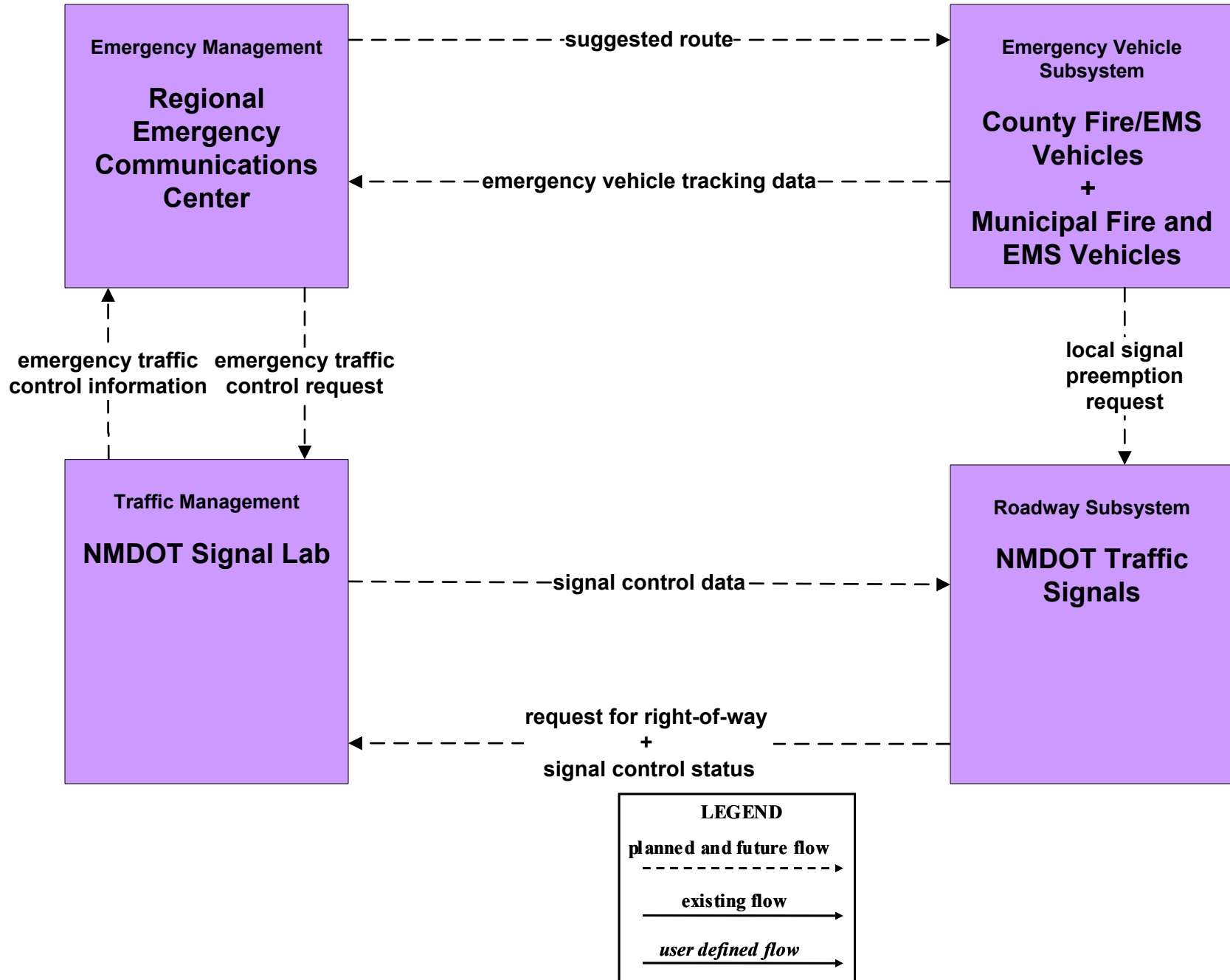
EM01 - Emergency Call-Taking and Dispatch NM DPS



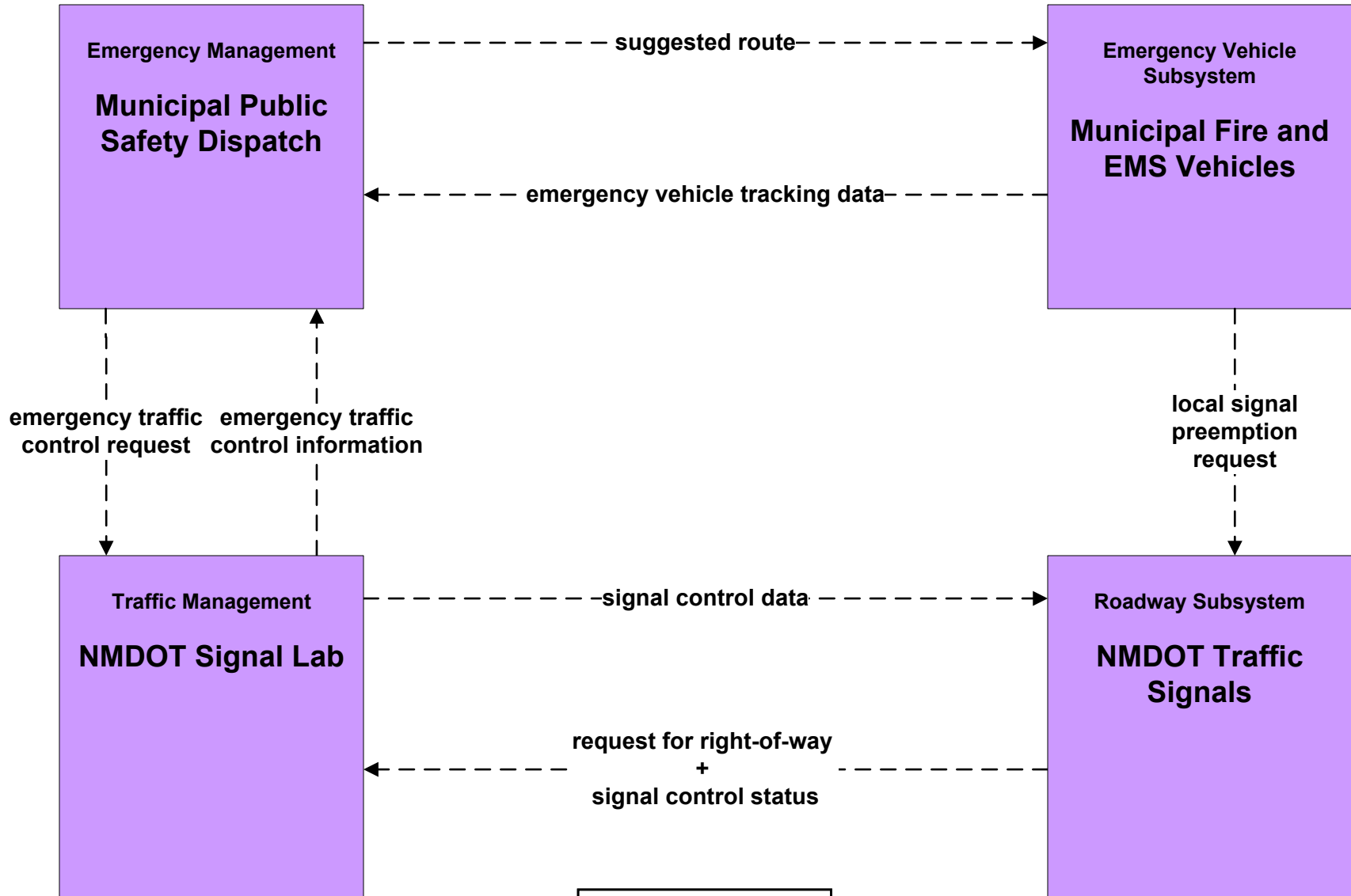
**EM02 - Emergency Routing
NM DPS / NMDOT Motor Transport**



EM02 - Emergency Routing NMDOT (1 of 2)

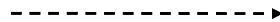


EM02 - Emergency Routing NMDOT (2 of 2)

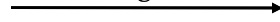


LEGEND

planned and future flow



existing flow

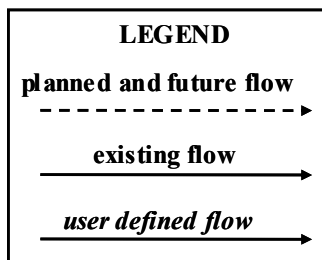
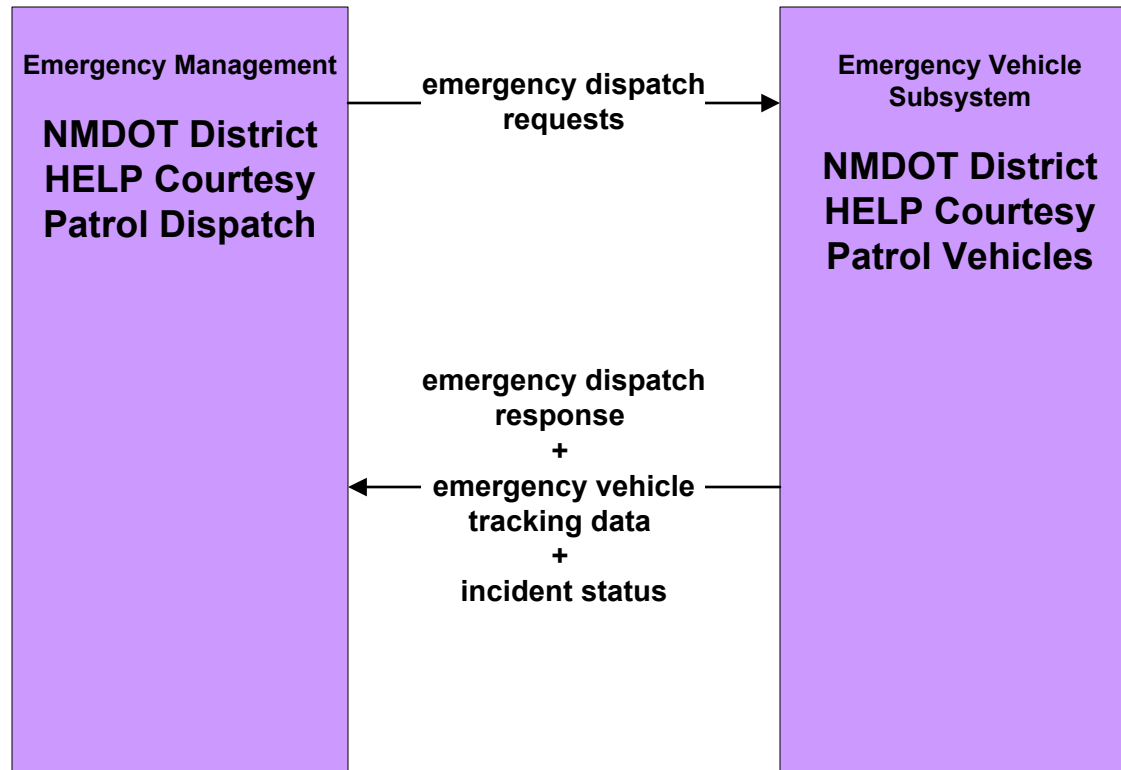


user defined flow



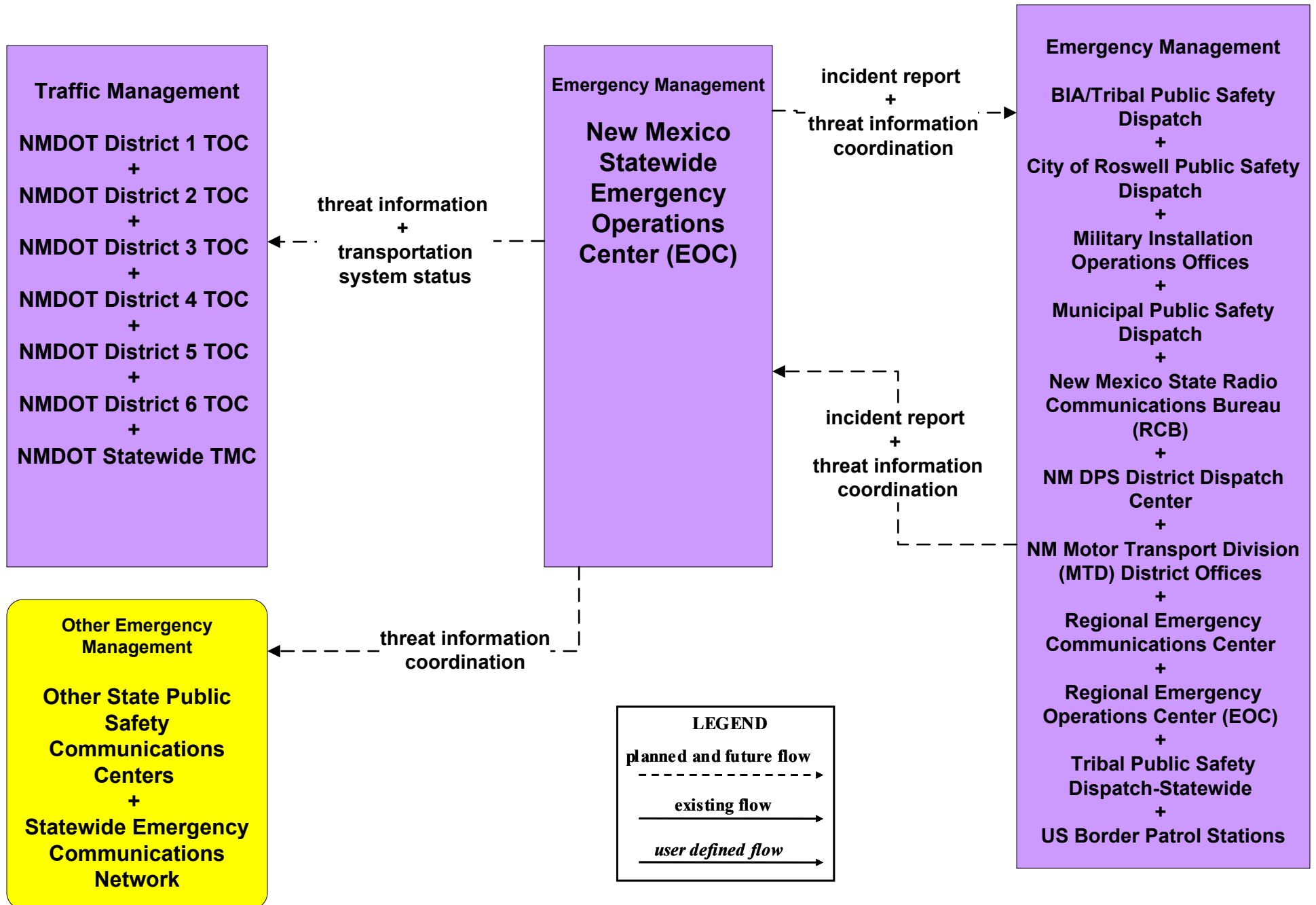
EM04 - Roadway Service Patrols

NMDOT Roadway Service Patrols

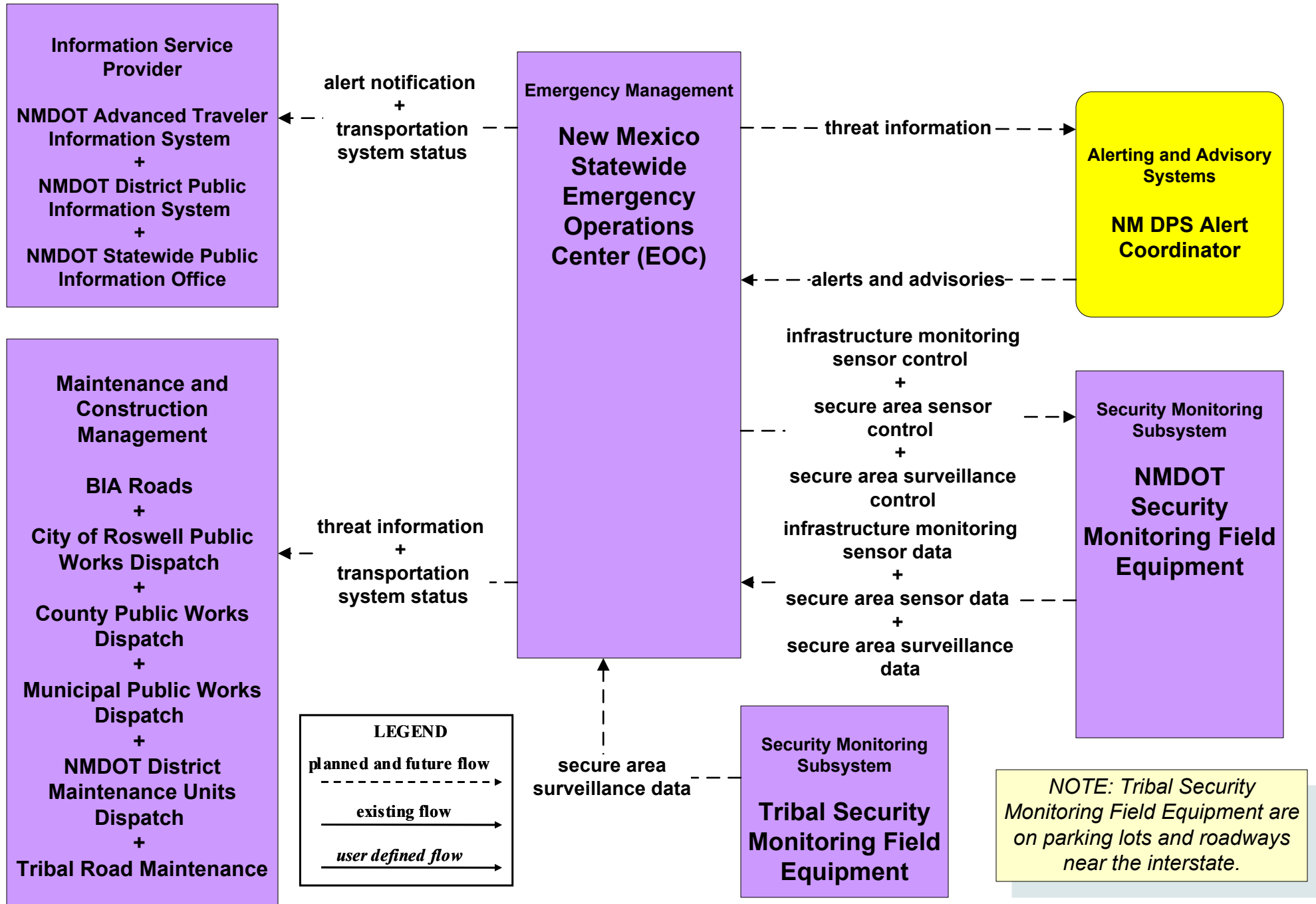


NOTE: Currently exists for District 3. Future implementations in District 1 and District 5.

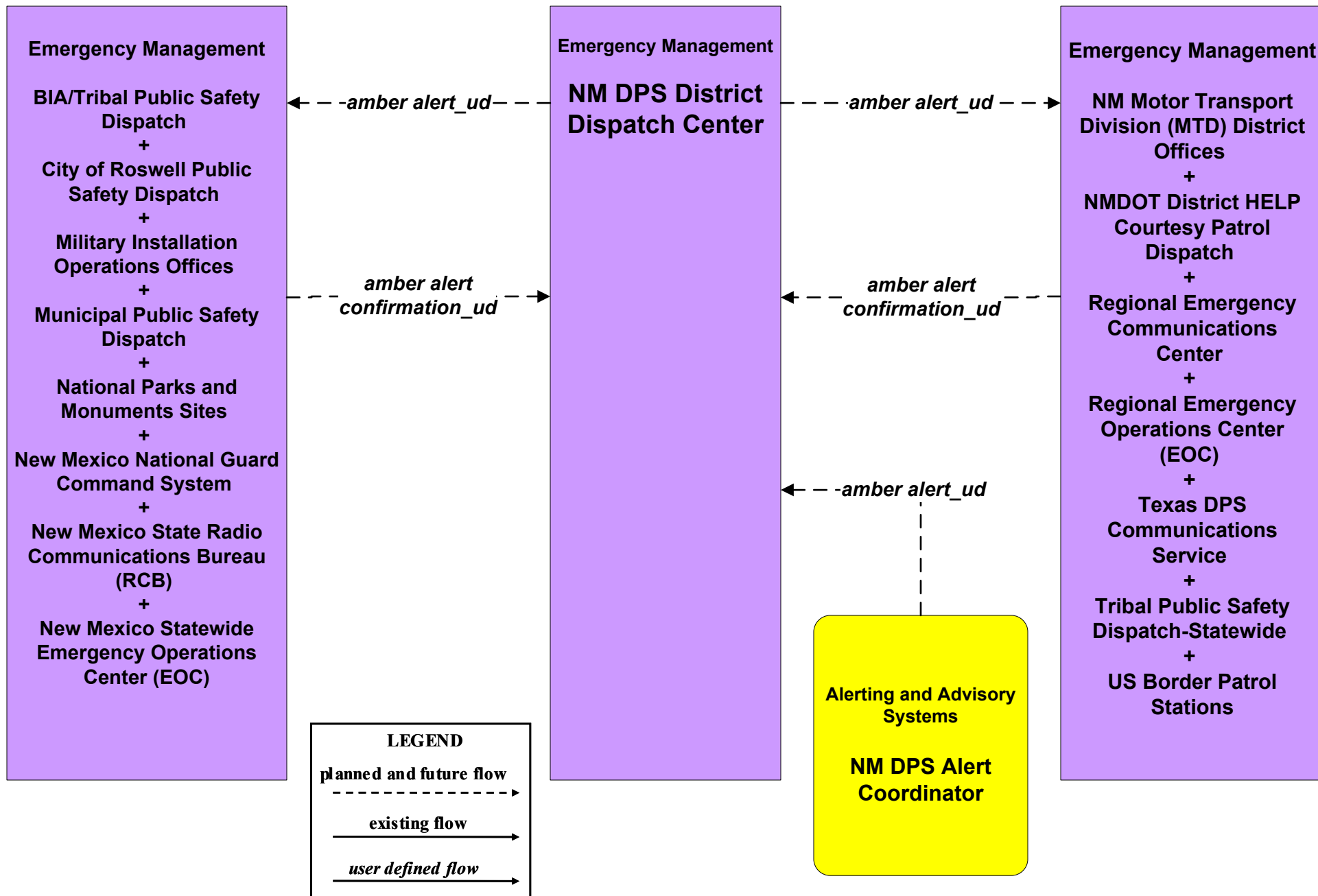
EM05 - Transportation Infrastructure Protection NMDOT (1 of 2)



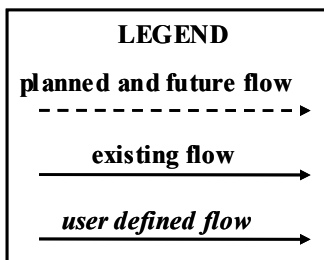
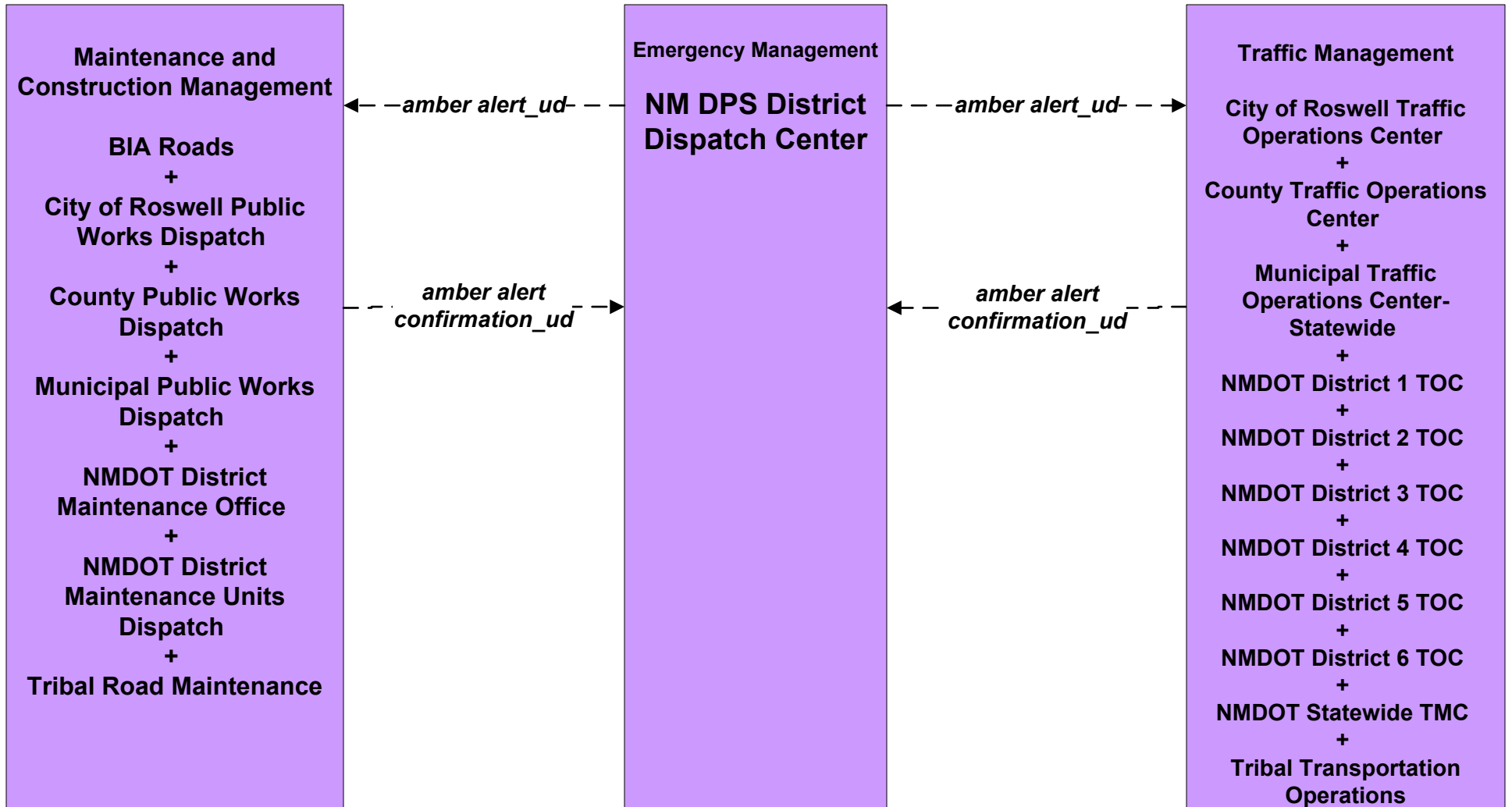
EM05 - Transportation Infrastructure Protection NMDOT (2 of 2)



EM06 - Wide Area Alert Amber Alert (2 of 3)

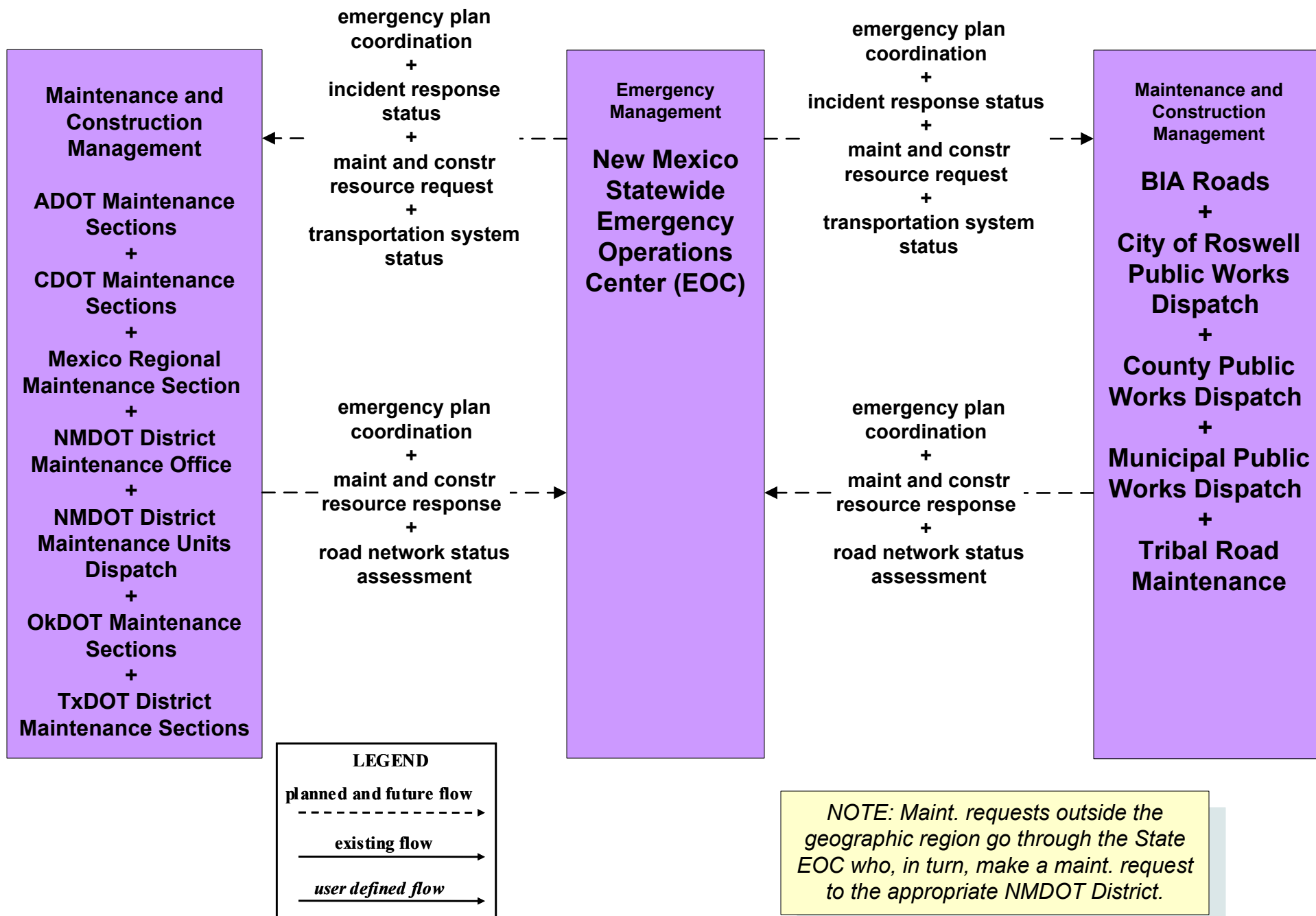


**EM06 - Wide Area Alert
Amber Alert (3 of 3)**

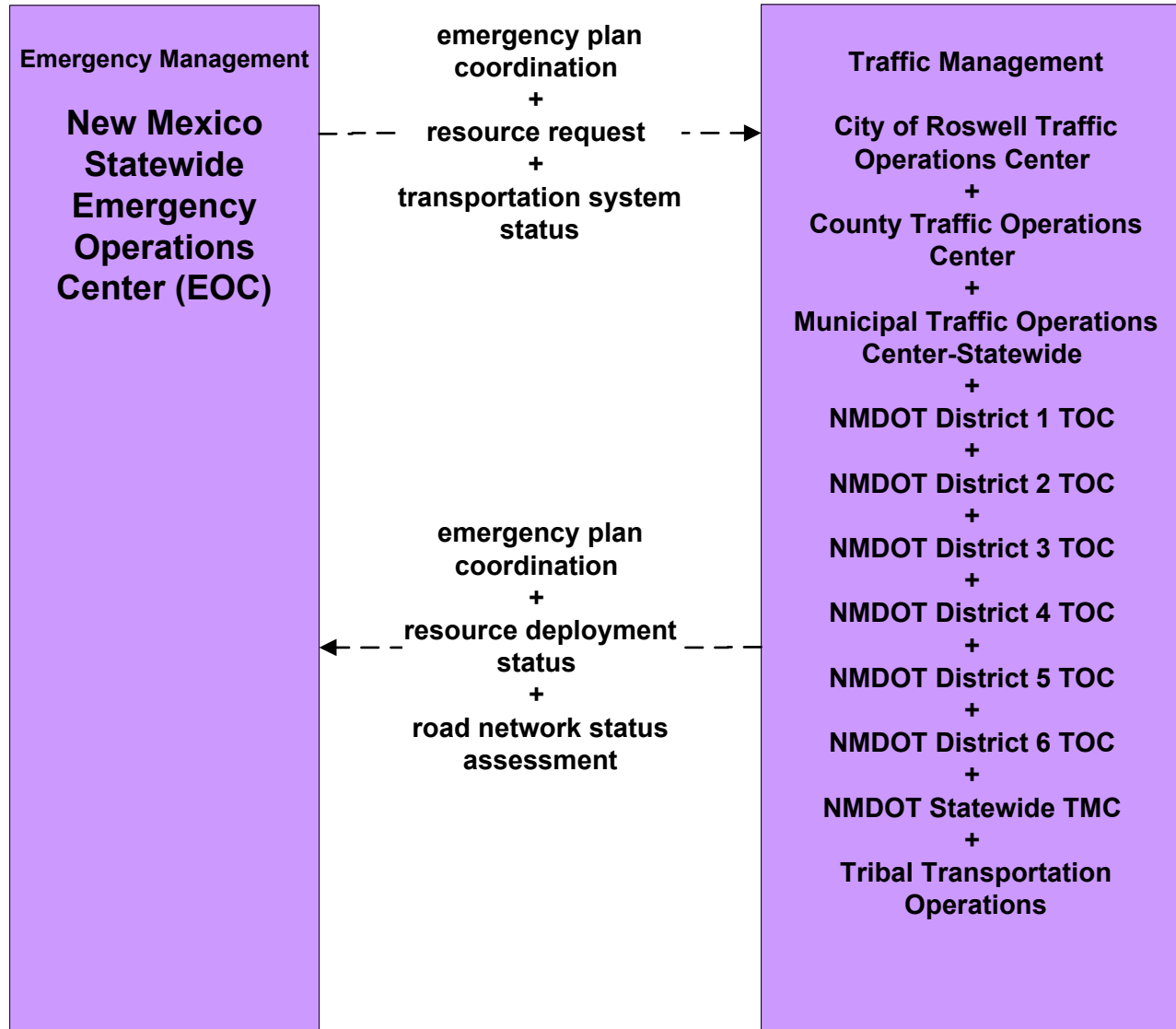


EM08 - Disaster Response and Recovery

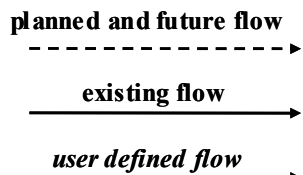
State EOC (2 of 3)



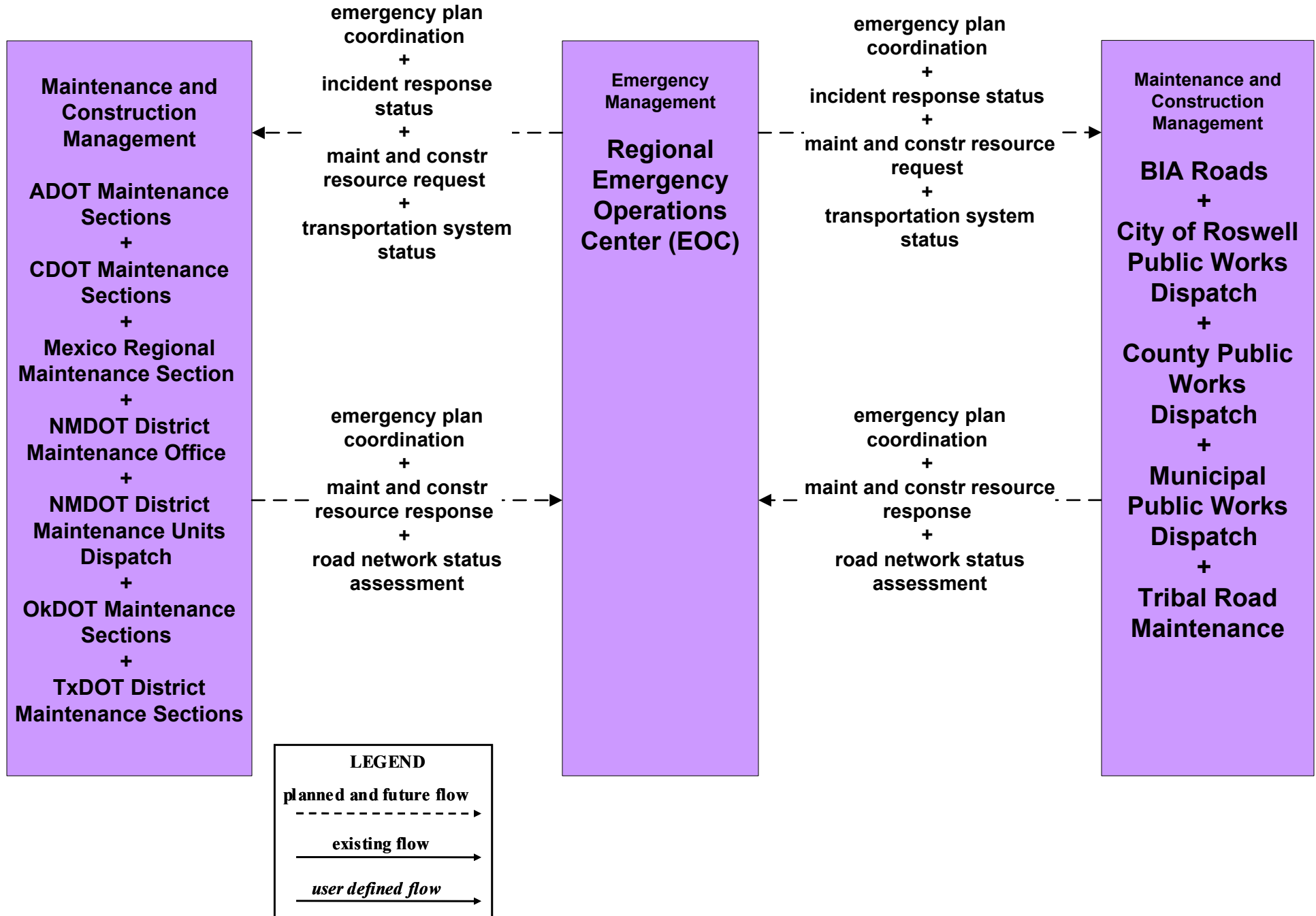
EM08 - Disaster Response and Recovery State EOC (3 of 3)



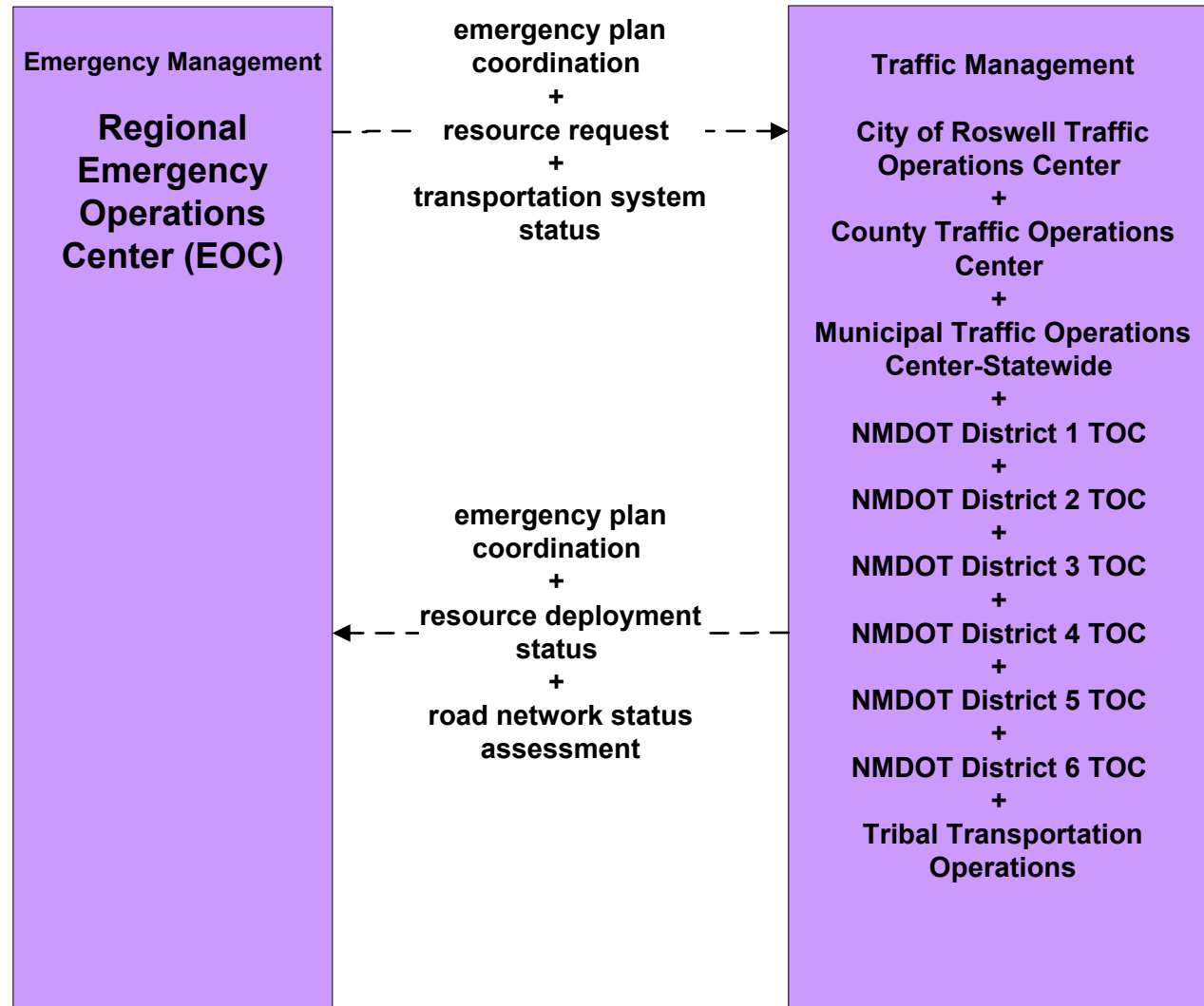
LEGEND



EM08 - Disaster Response and Recovery Regional EOC (2 of 3)



EM08 - Disaster Response and Recovery Regional EOC (3 of 3)



LEGEND

planned and future flow



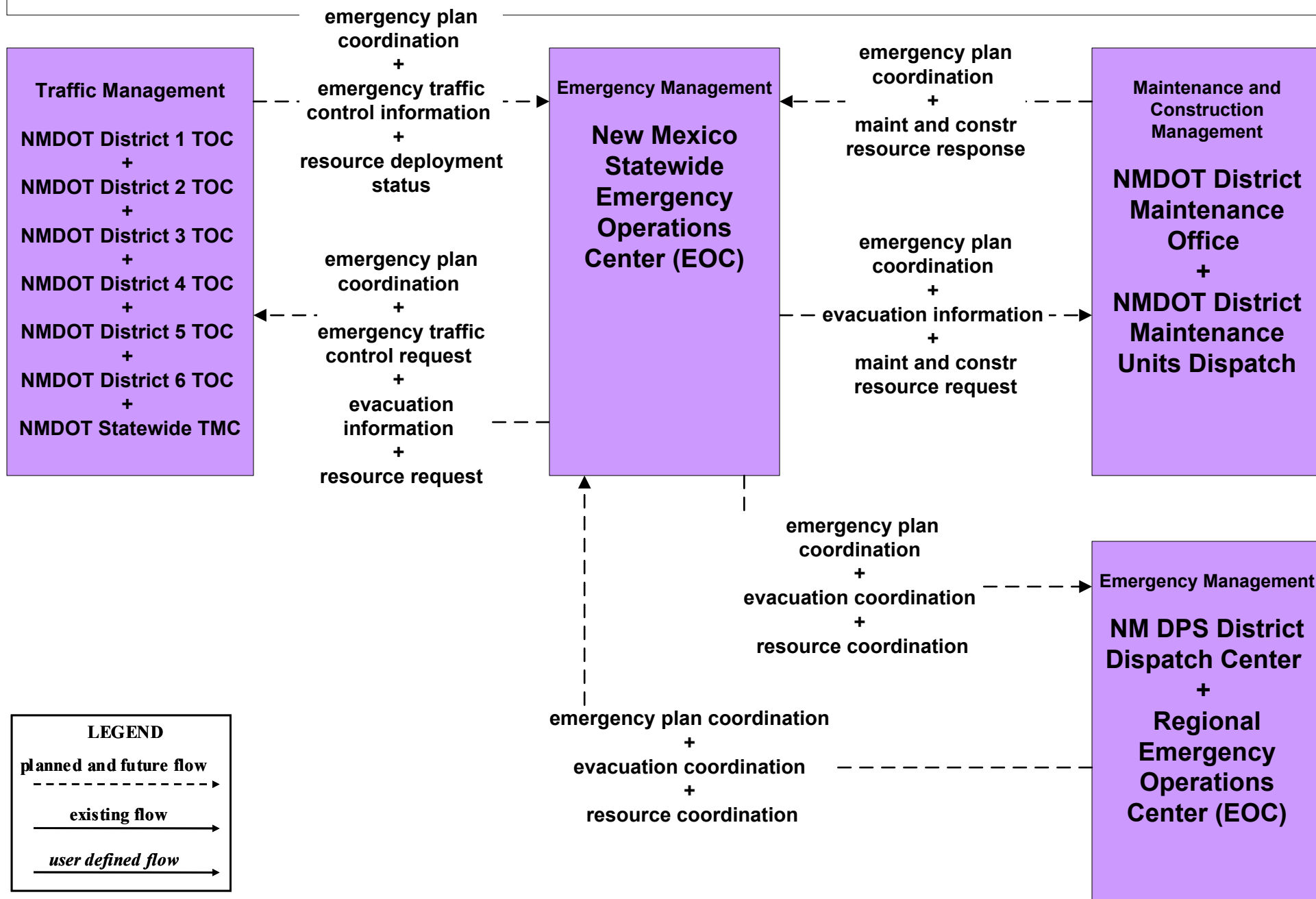
existing flow



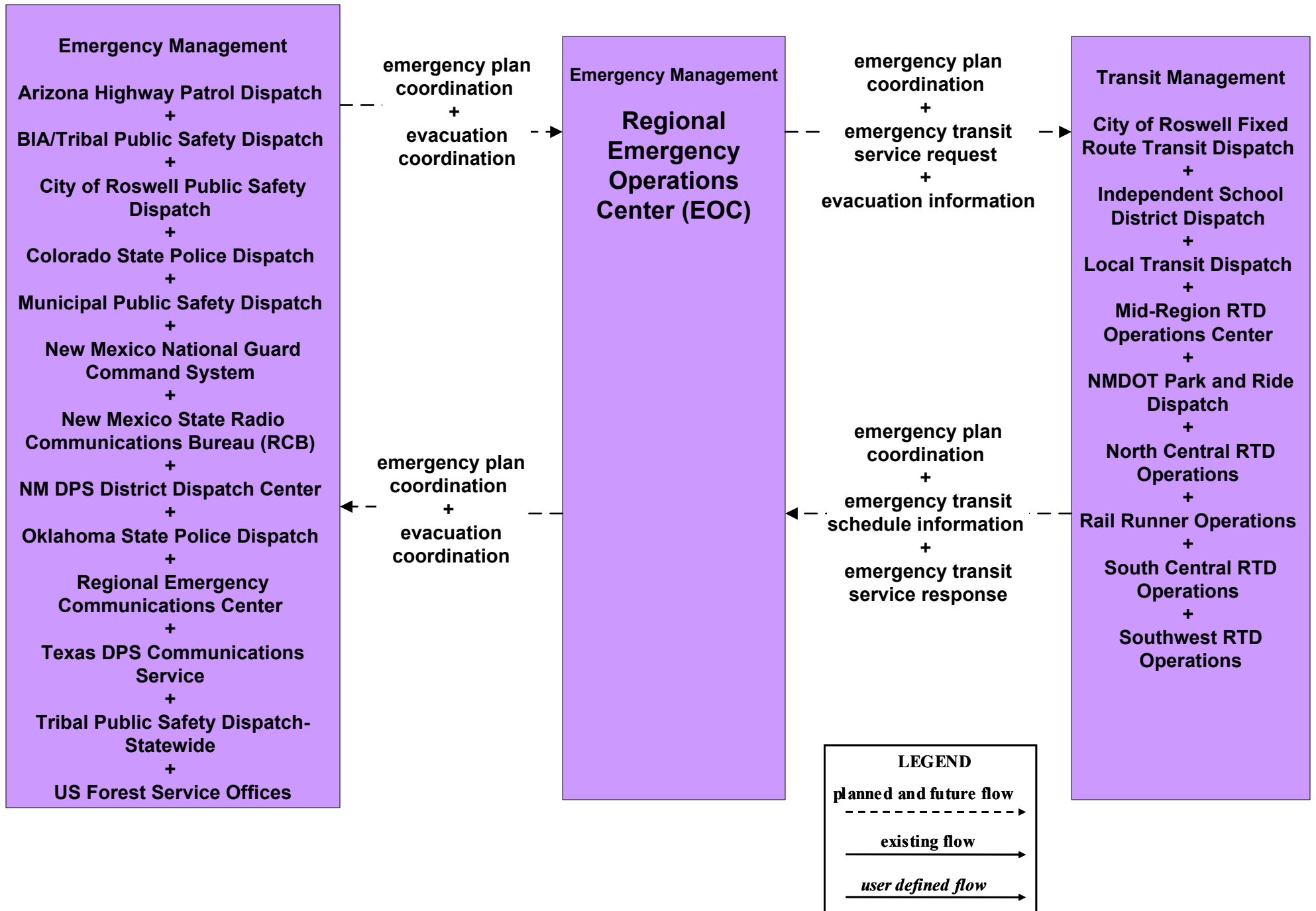
user defined flow



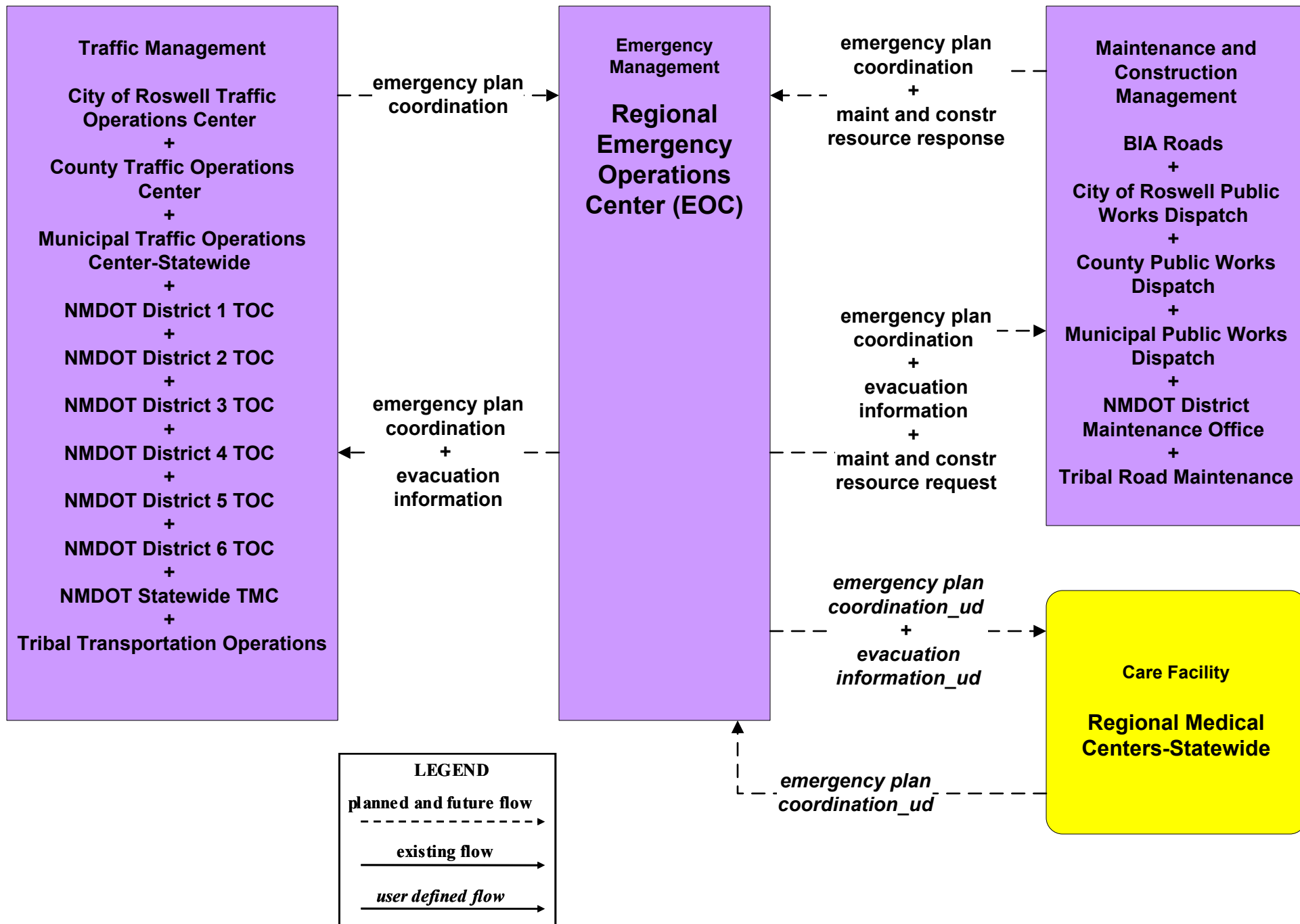
EM09 - Evacuation and Reentry Management Statewide EOC



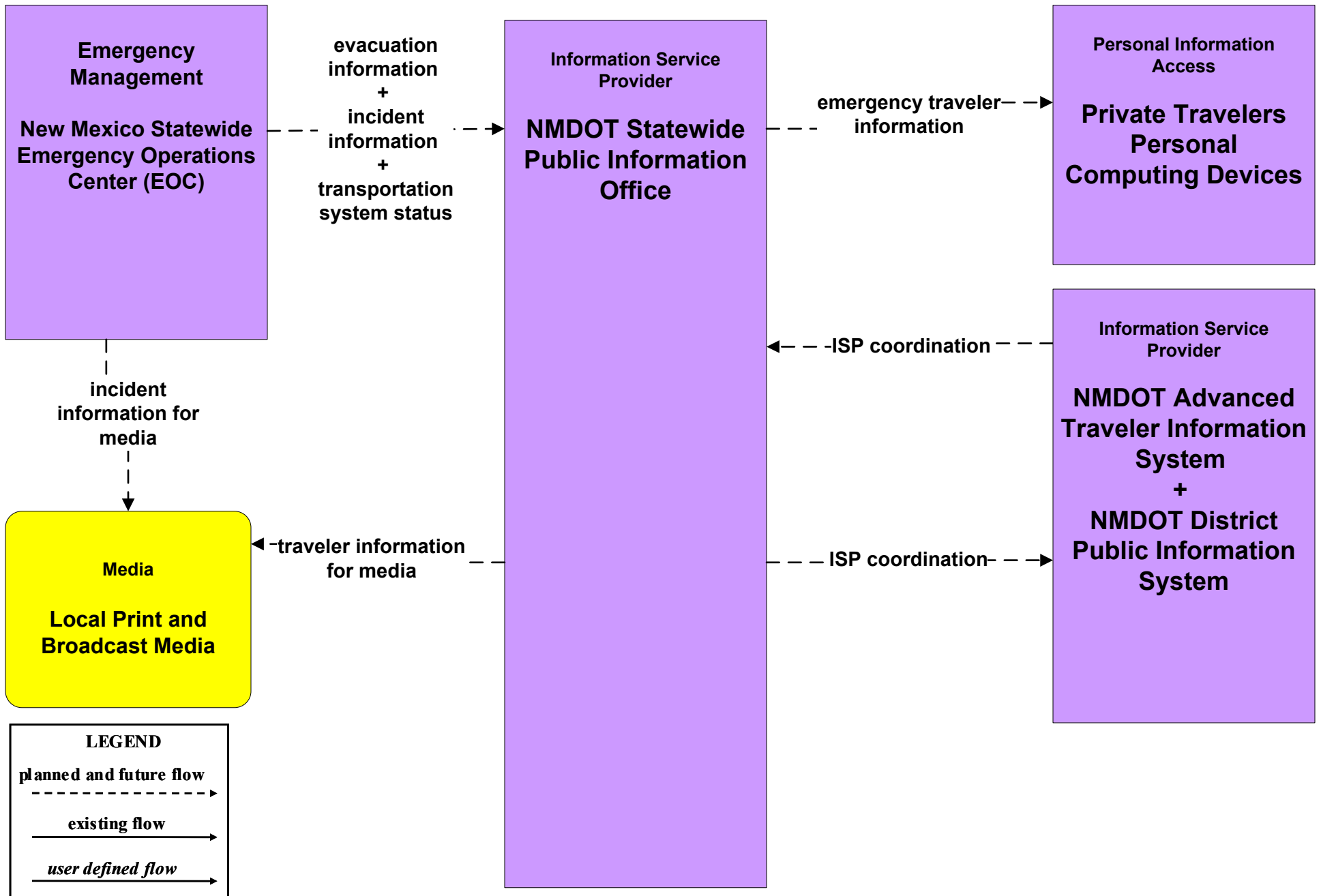
EM09 - Evacuation and Reentry Management Regional EOC (1 of 2)



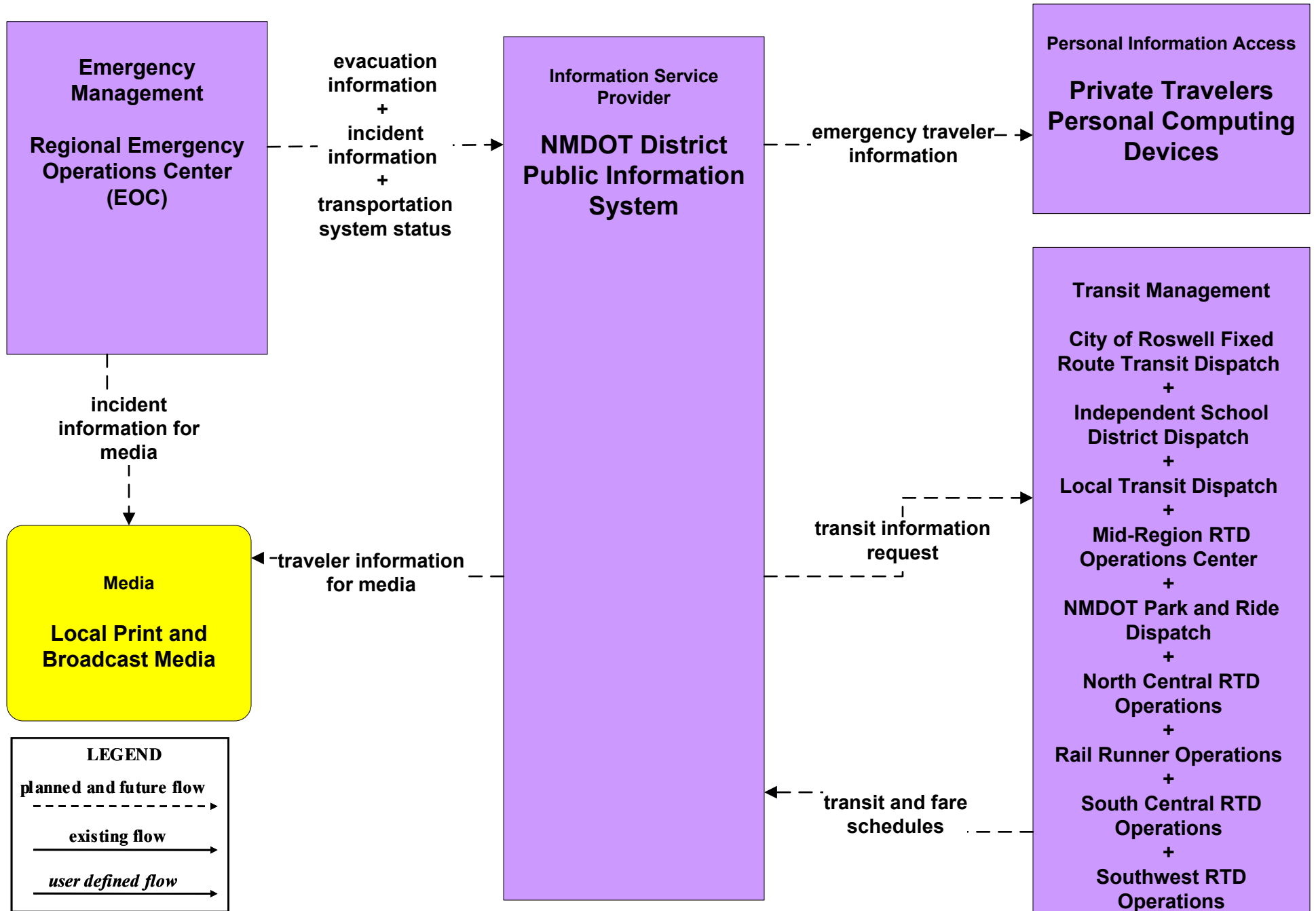
EM09 - Evacuation and Reentry Management Regional EOC (2 of 2)



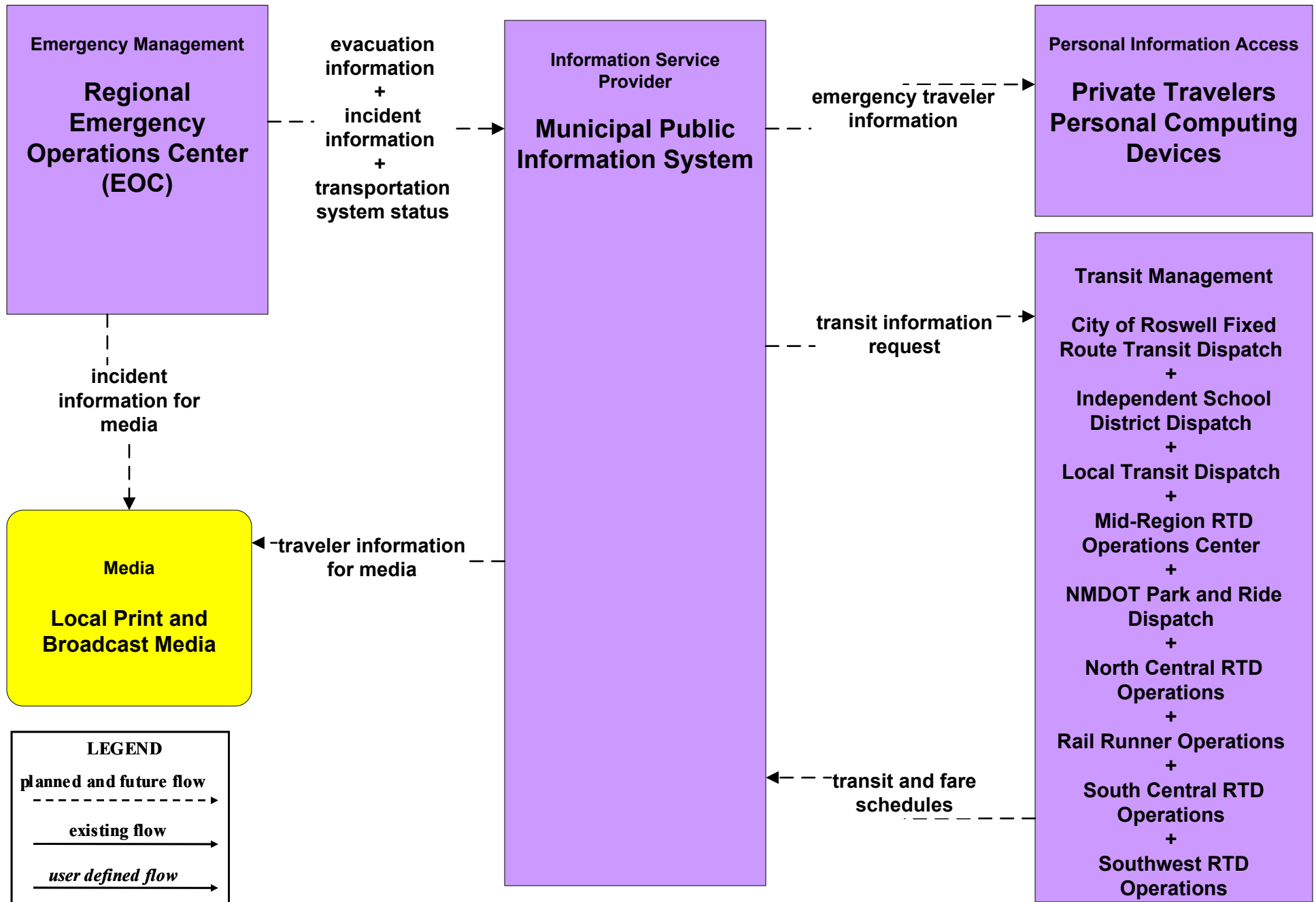
EM10 - Disaster Traveler Information NMDOT Statewide Public Information Office



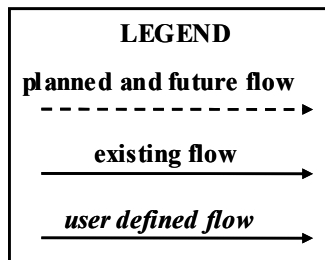
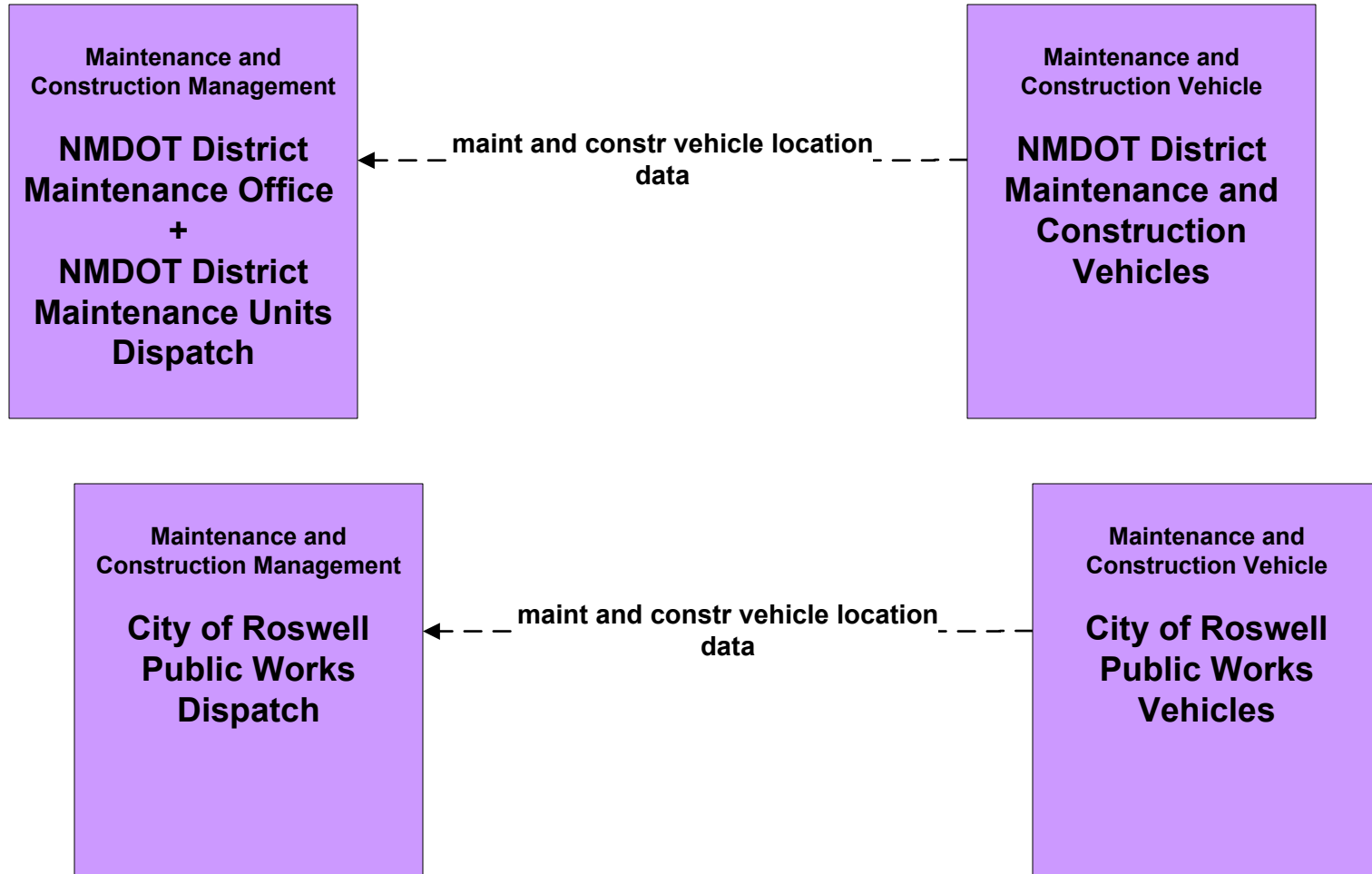
EM10 - Disaster Traveler Information NMDOT District Public Information System



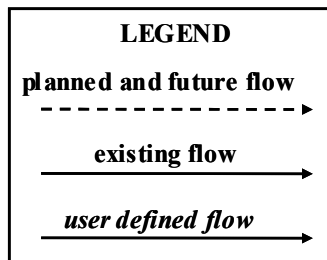
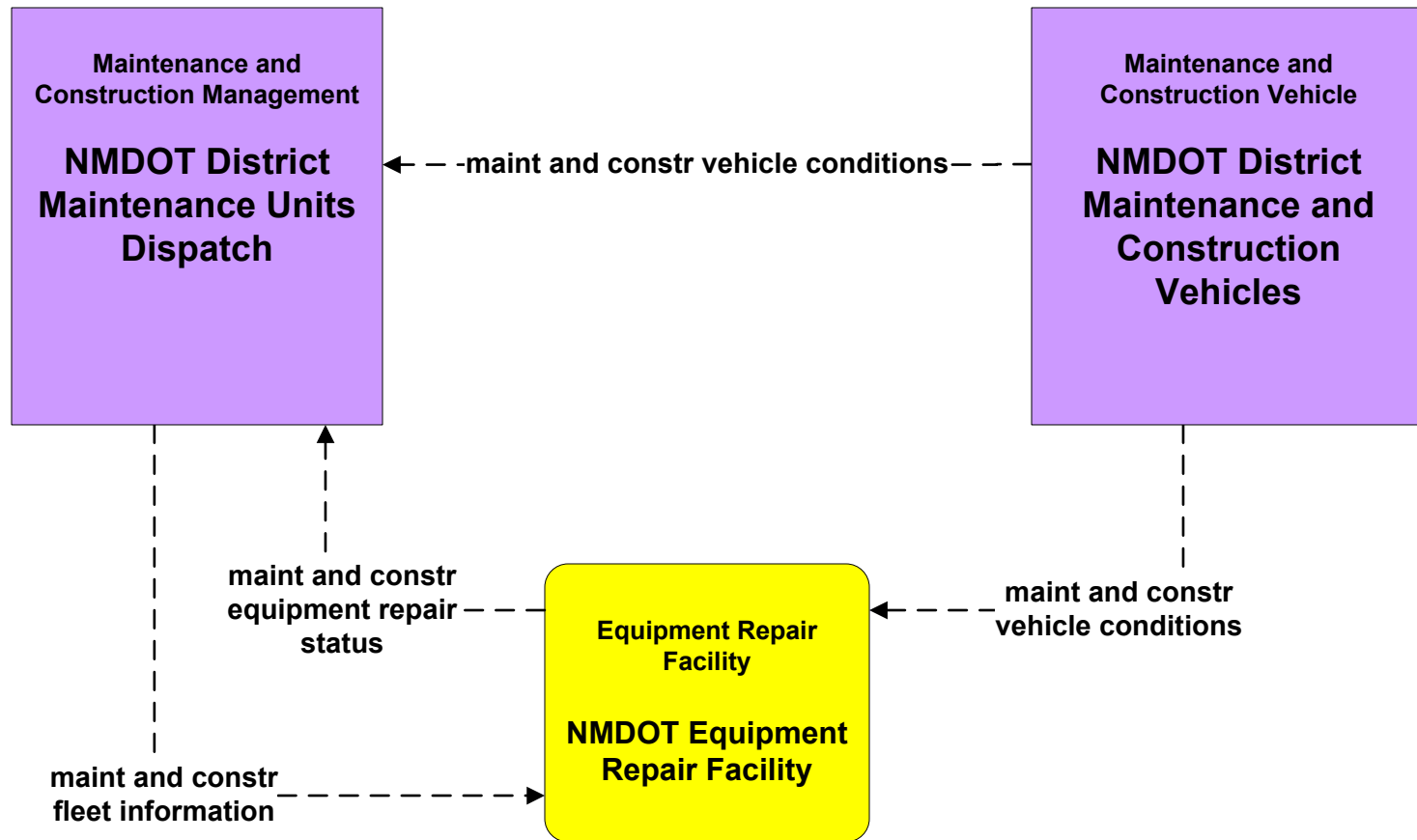
EM10 - Disaster Traveler Information Municipal Public Information Office



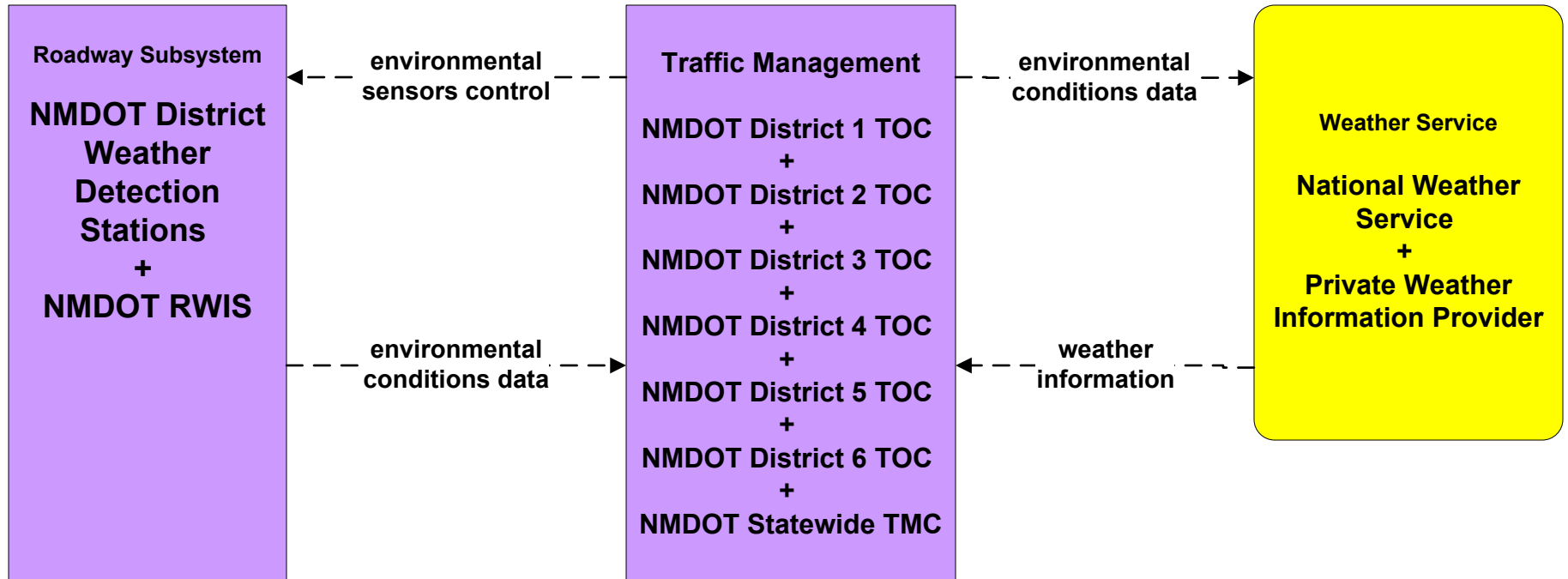
**MC01 - Maintenance and Construction Vehicle and Equipment Tracking
NMDOT and City of Roswell**



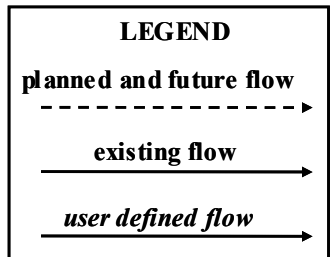
MC02 - Maintenance and Construction Vehicle Maintenance NMDOT



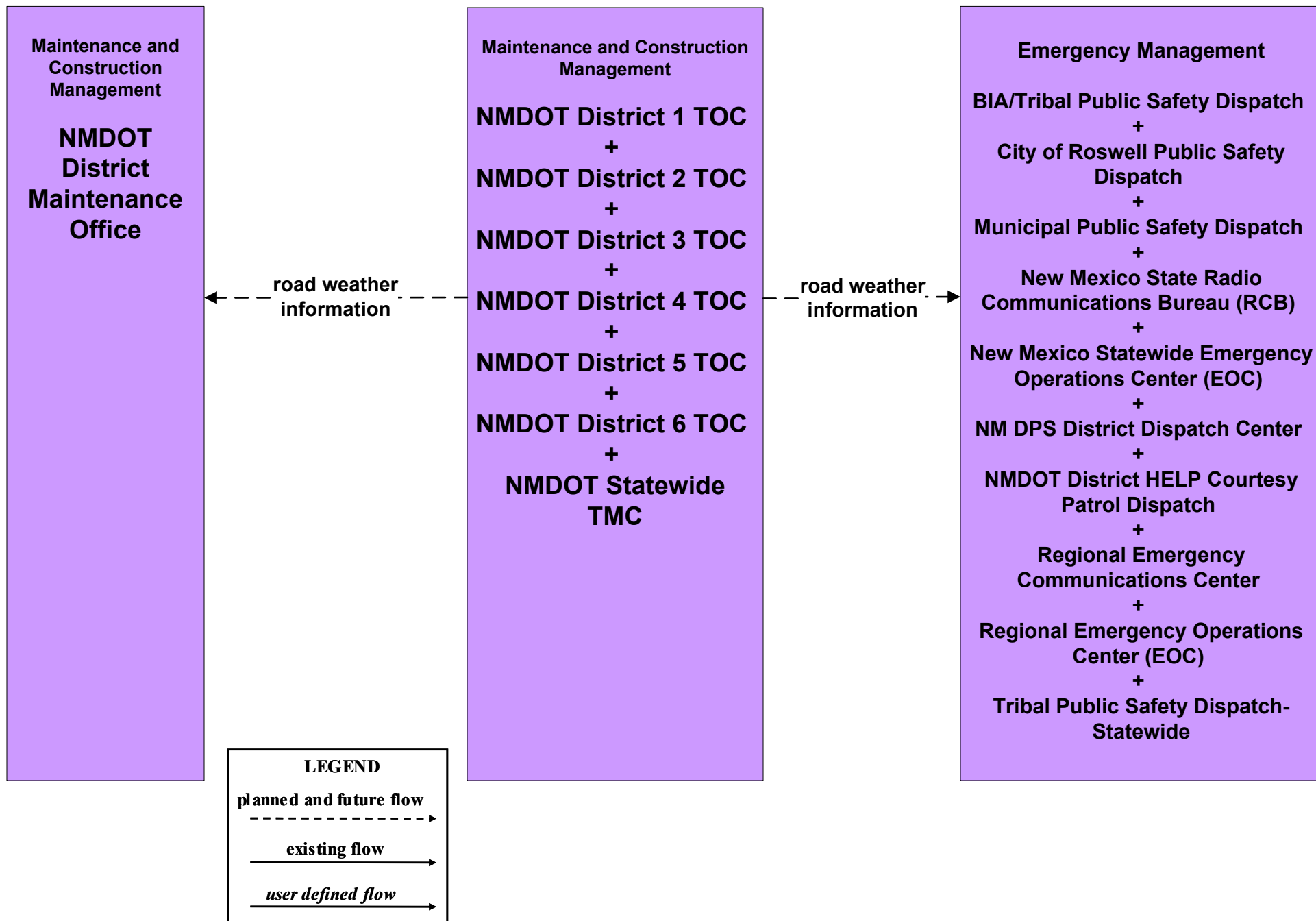
**MC03 - Road Weather Data Collection (Previously ATMS18)
NMDOT**



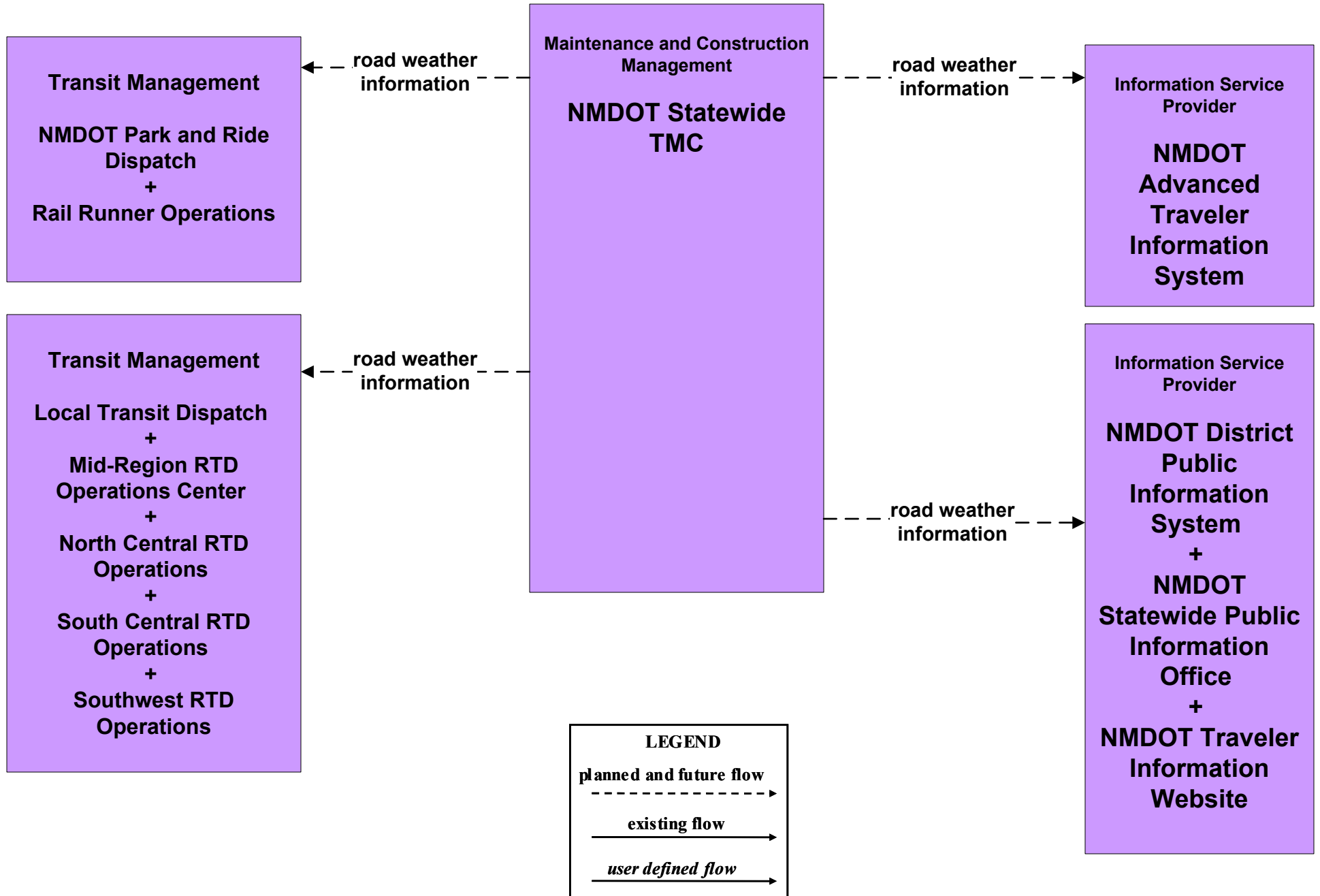
NOTE: NMDOT RWIS are the same as ESS (Environmental Sensor Stations).



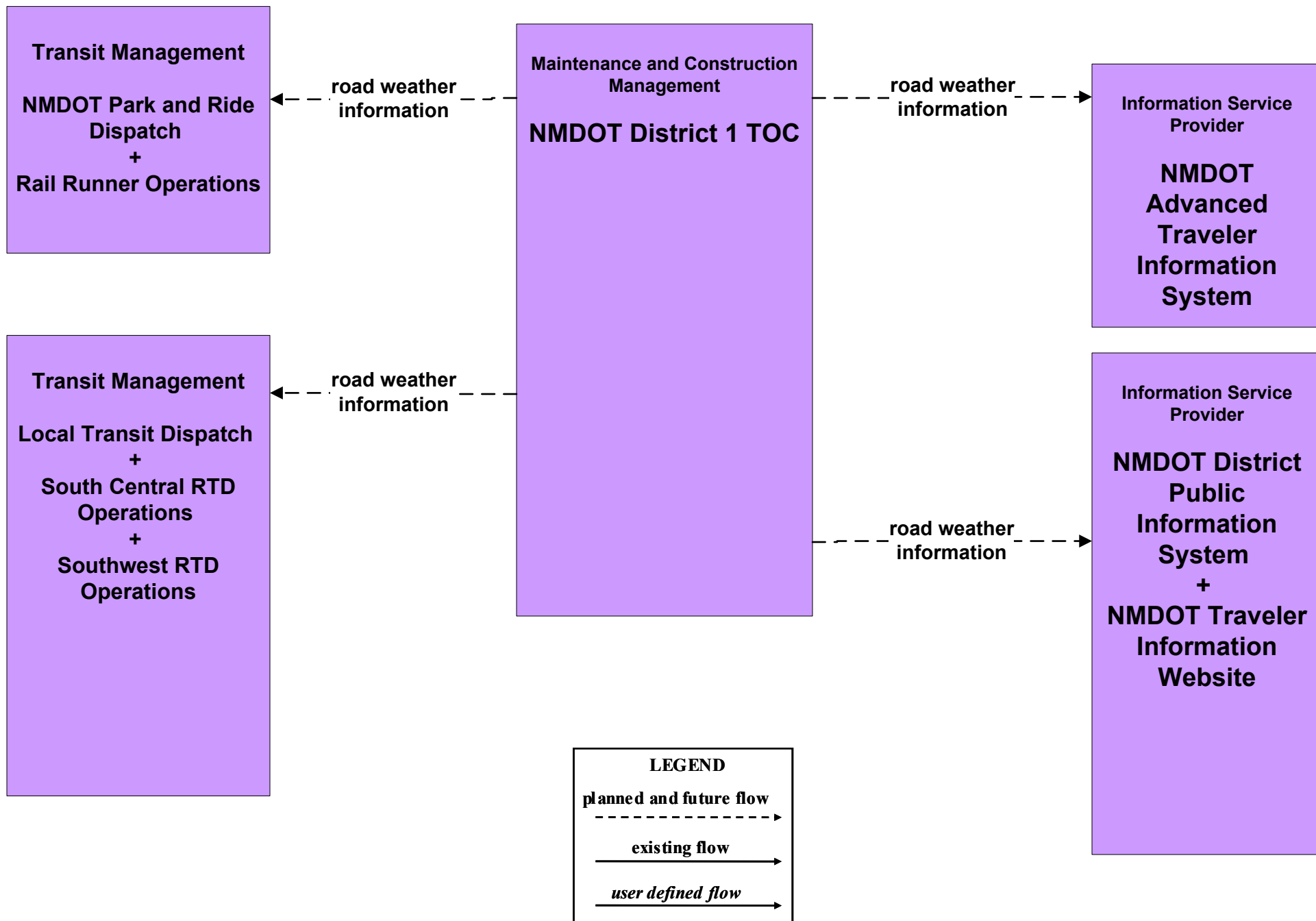
MC04 - Weather Information Processing and Distribution
NMDOT (1 of 8)



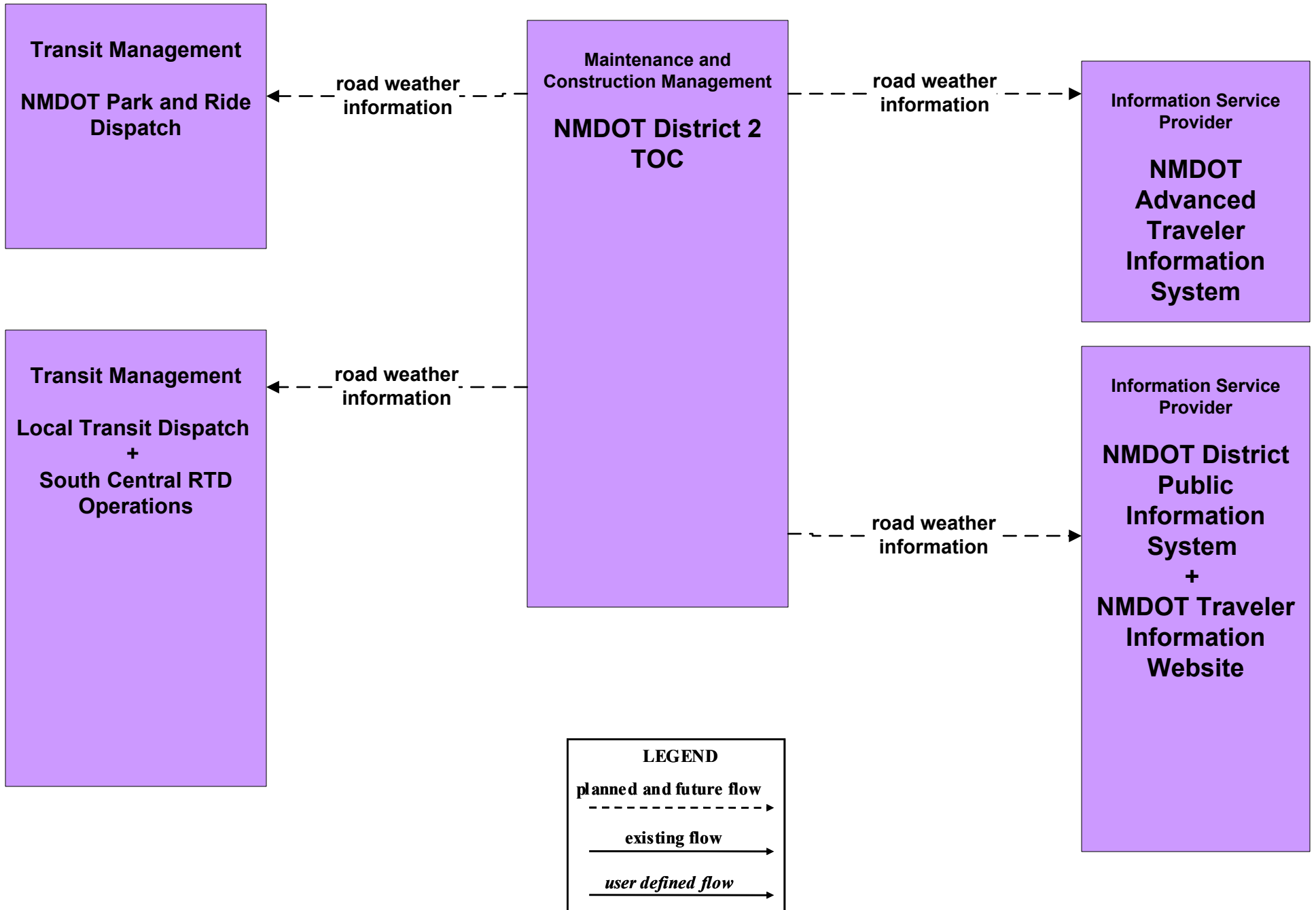
MC04 - Weather Information Processing and Distribution
NMDOT (2 of 8)



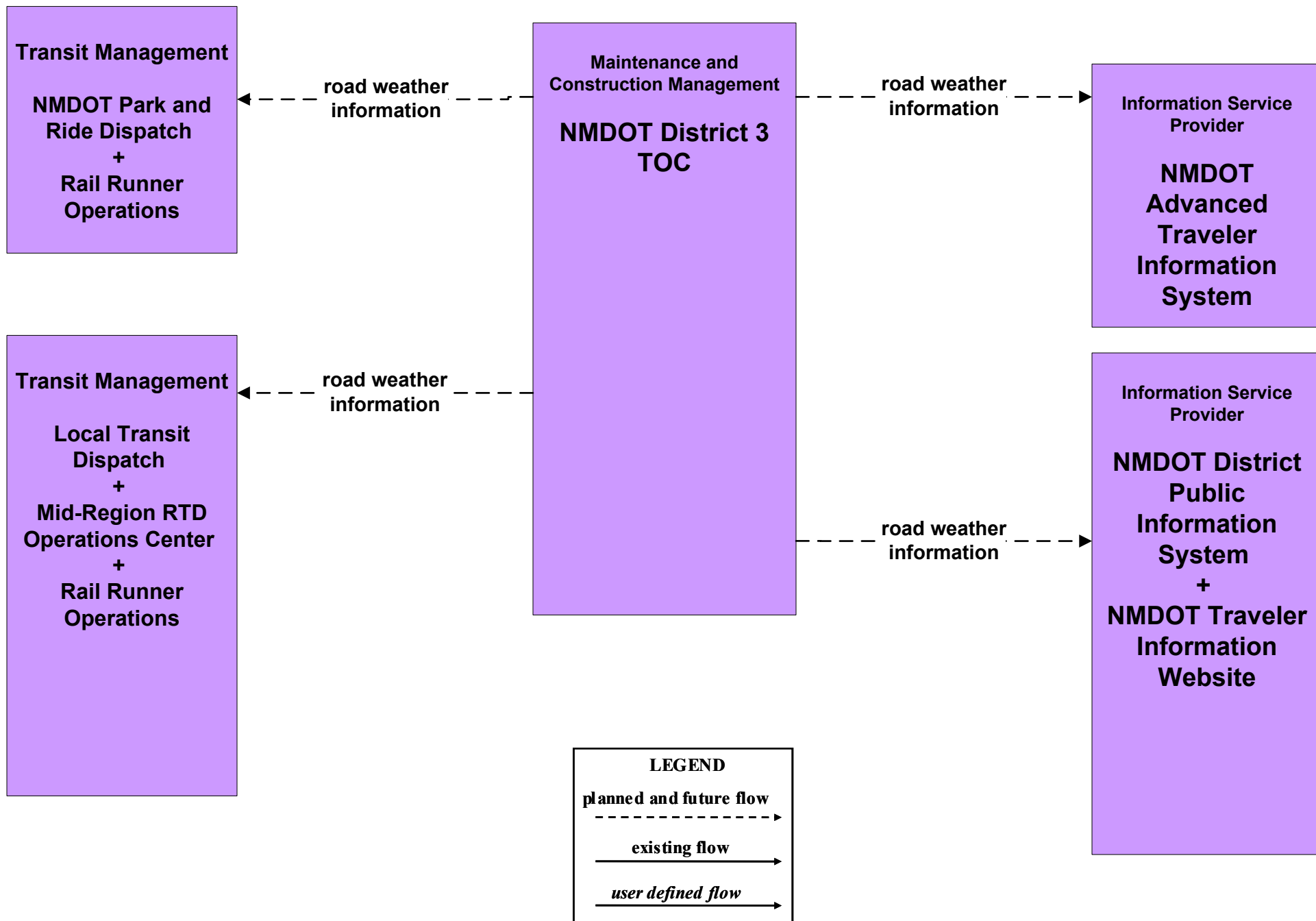
MC04 - Weather Information Processing and Distribution
NMDOT (3 of 8)



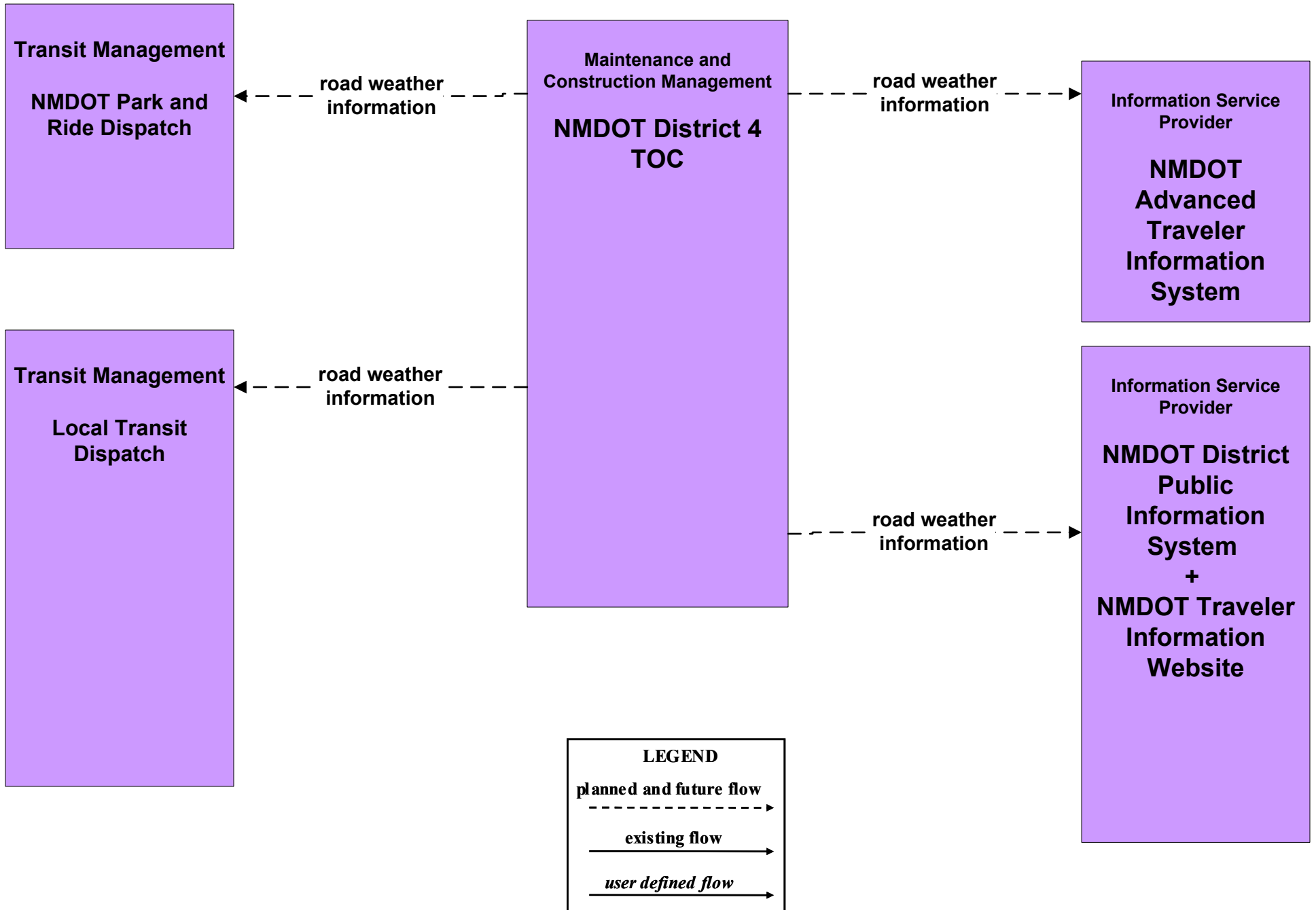
MC04 - Weather Information Processing and Distribution
NMDOT (4 of 8)



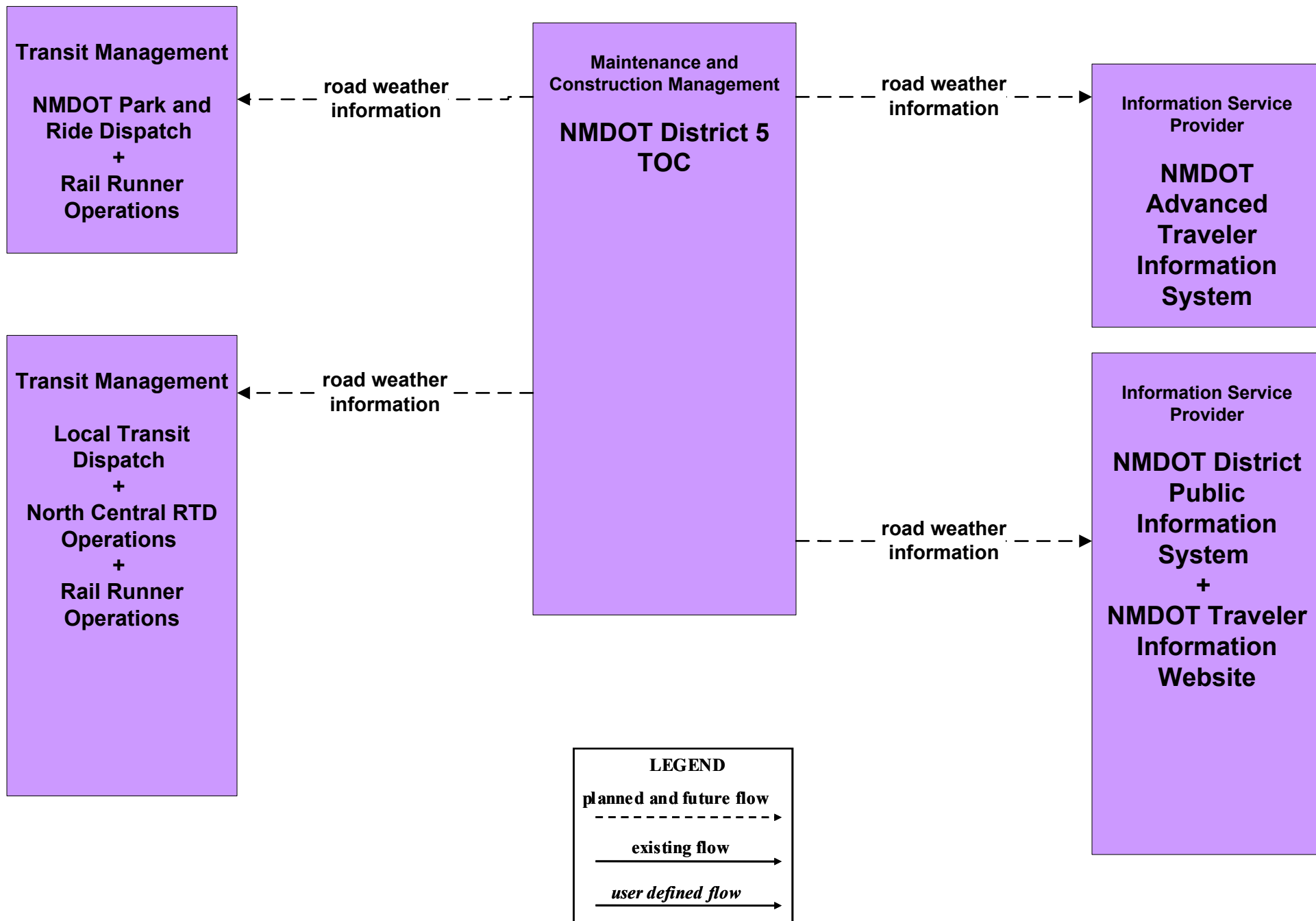
MC04 - Weather Information Processing and Distribution
NMDOT (5 of 8)



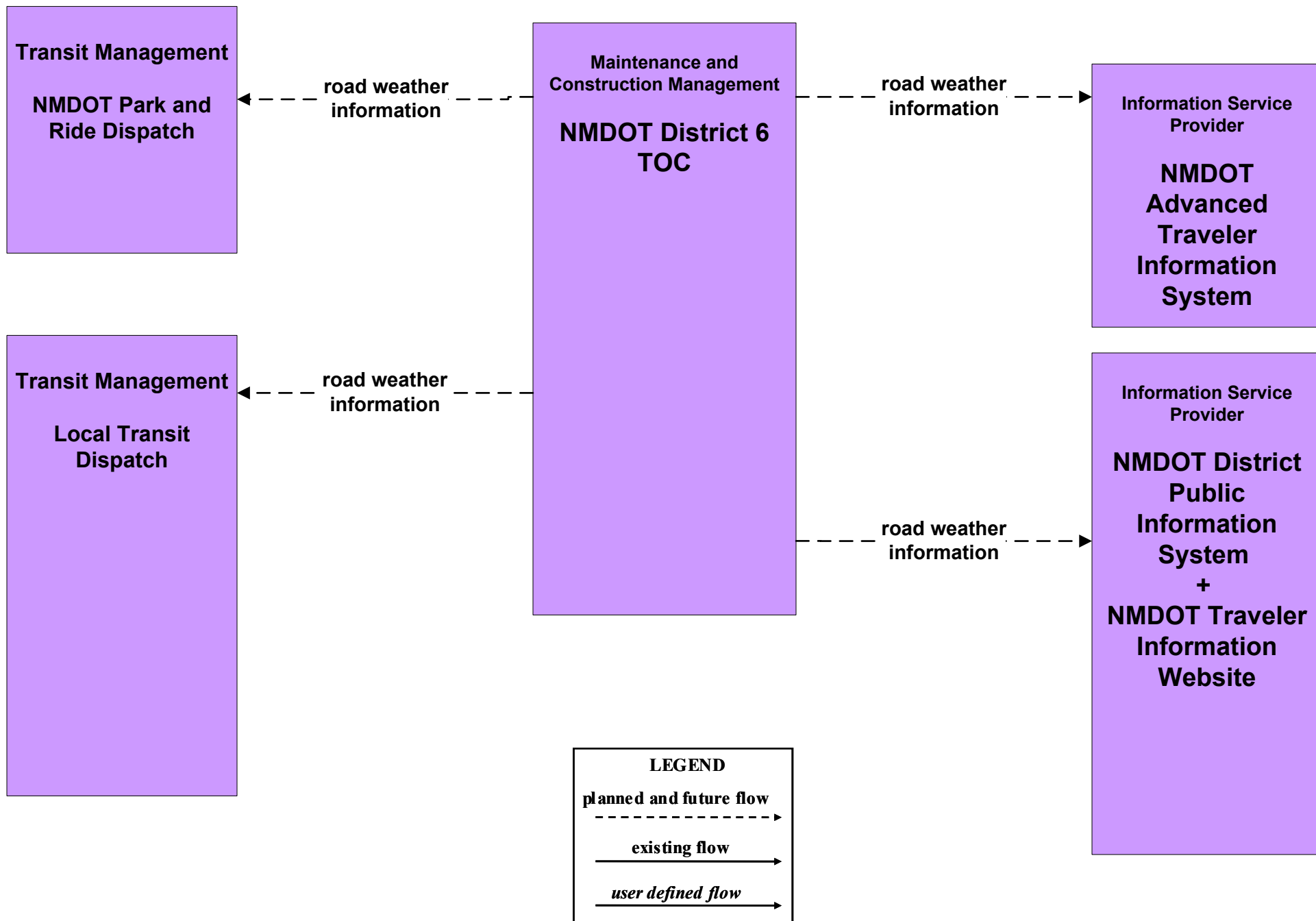
MC04 - Weather Information Processing and Distribution
NMDOT (6 of 8)



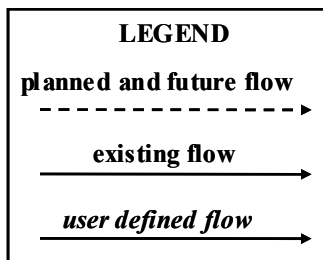
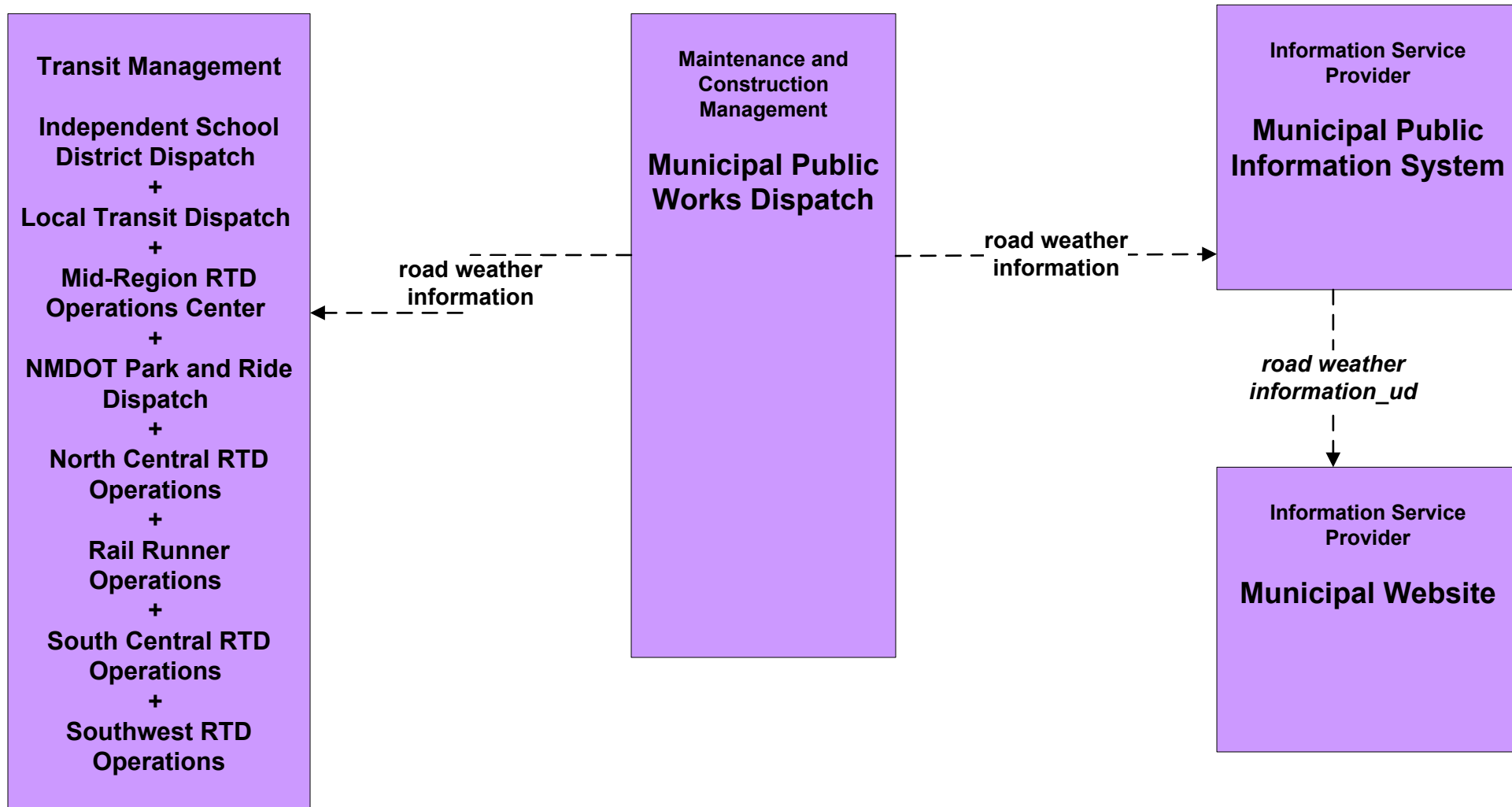
MC04 - Weather Information Processing and Distribution
NMDOT (7 of 8)



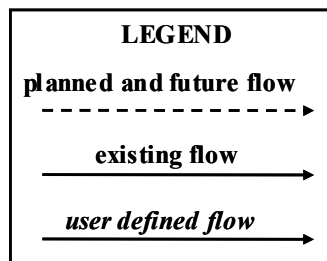
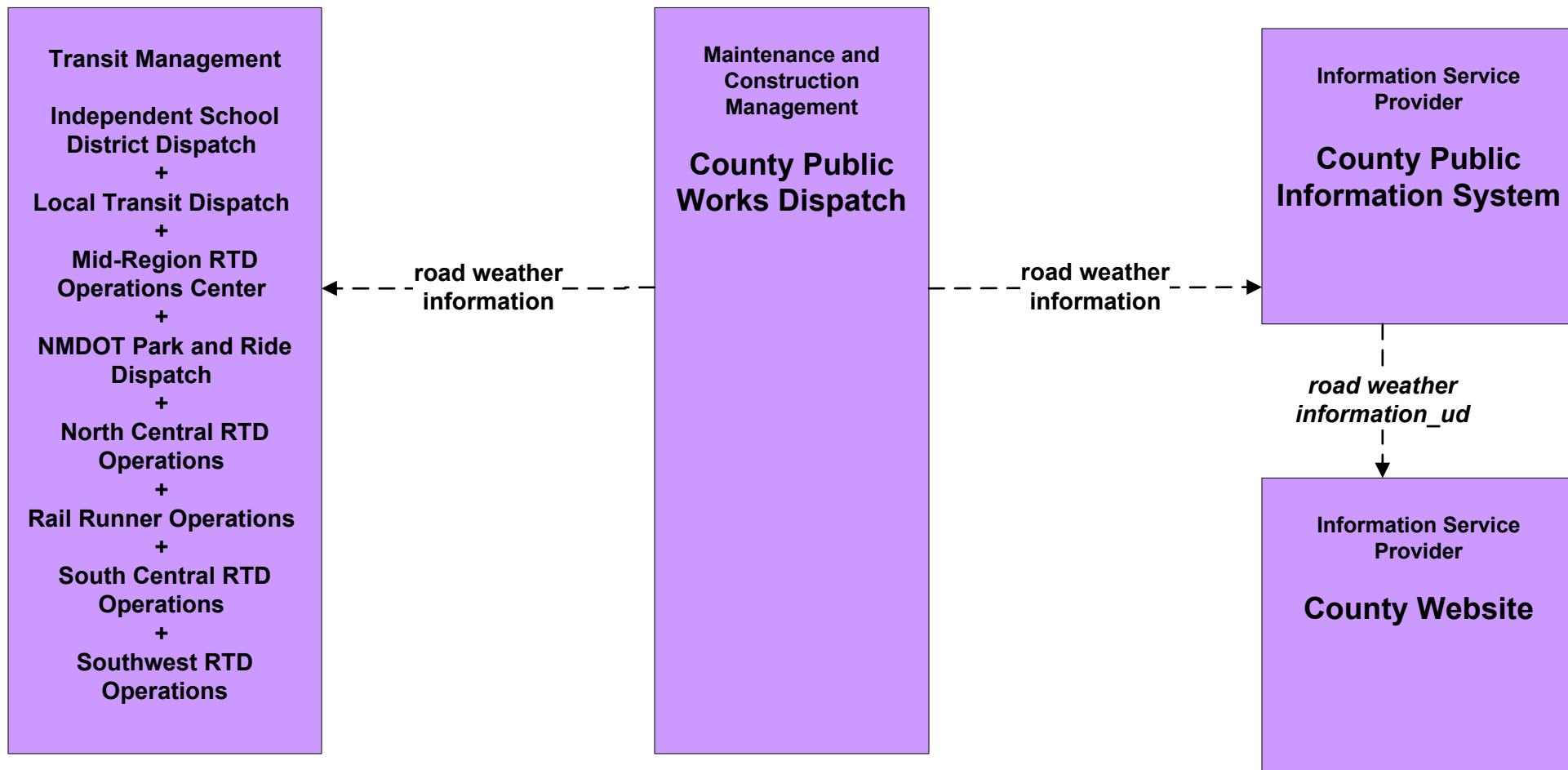
MC04 - Weather Information Processing and Distribution
NMDOT (8 of 8)



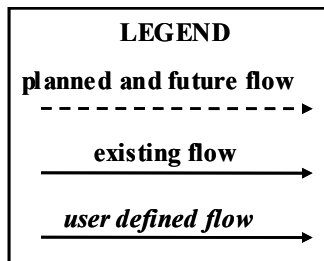
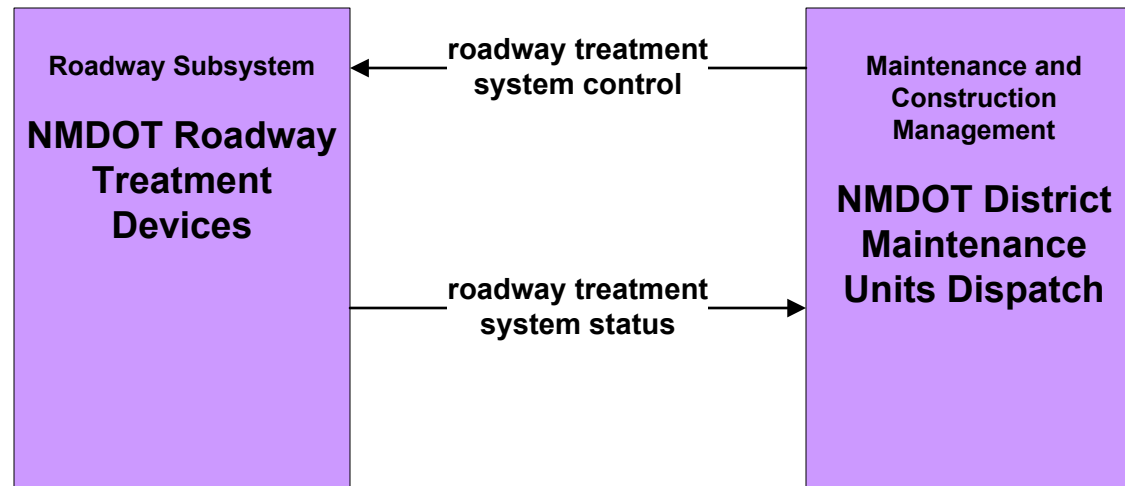
MC04 - Weather Information Processing and Distribution Municipalities (2 of 2)



MC04 - Weather Information Processing and Distribution Counties (2 of 2)

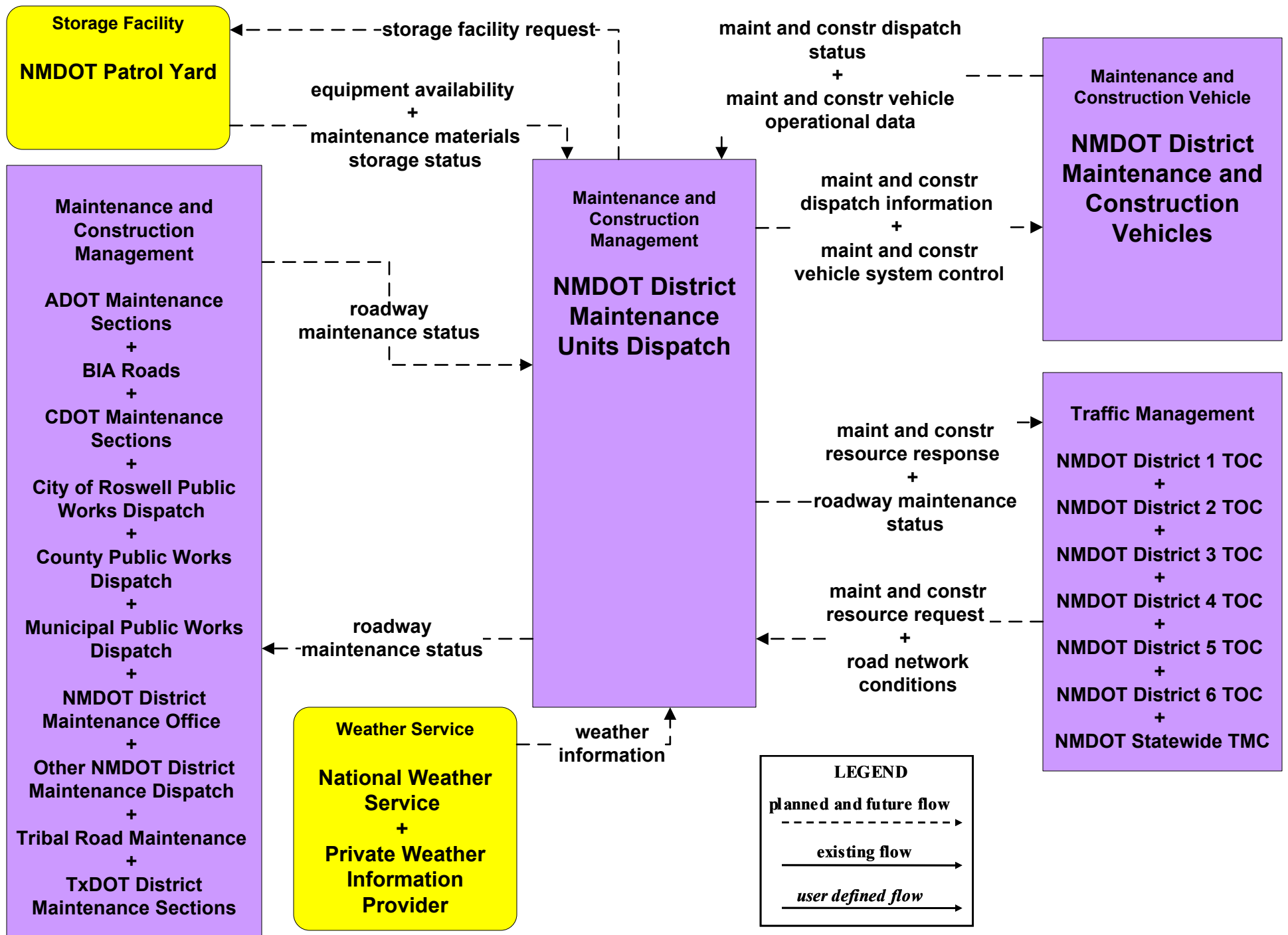


MC05 - Roadway Automated Treatment NMDOT

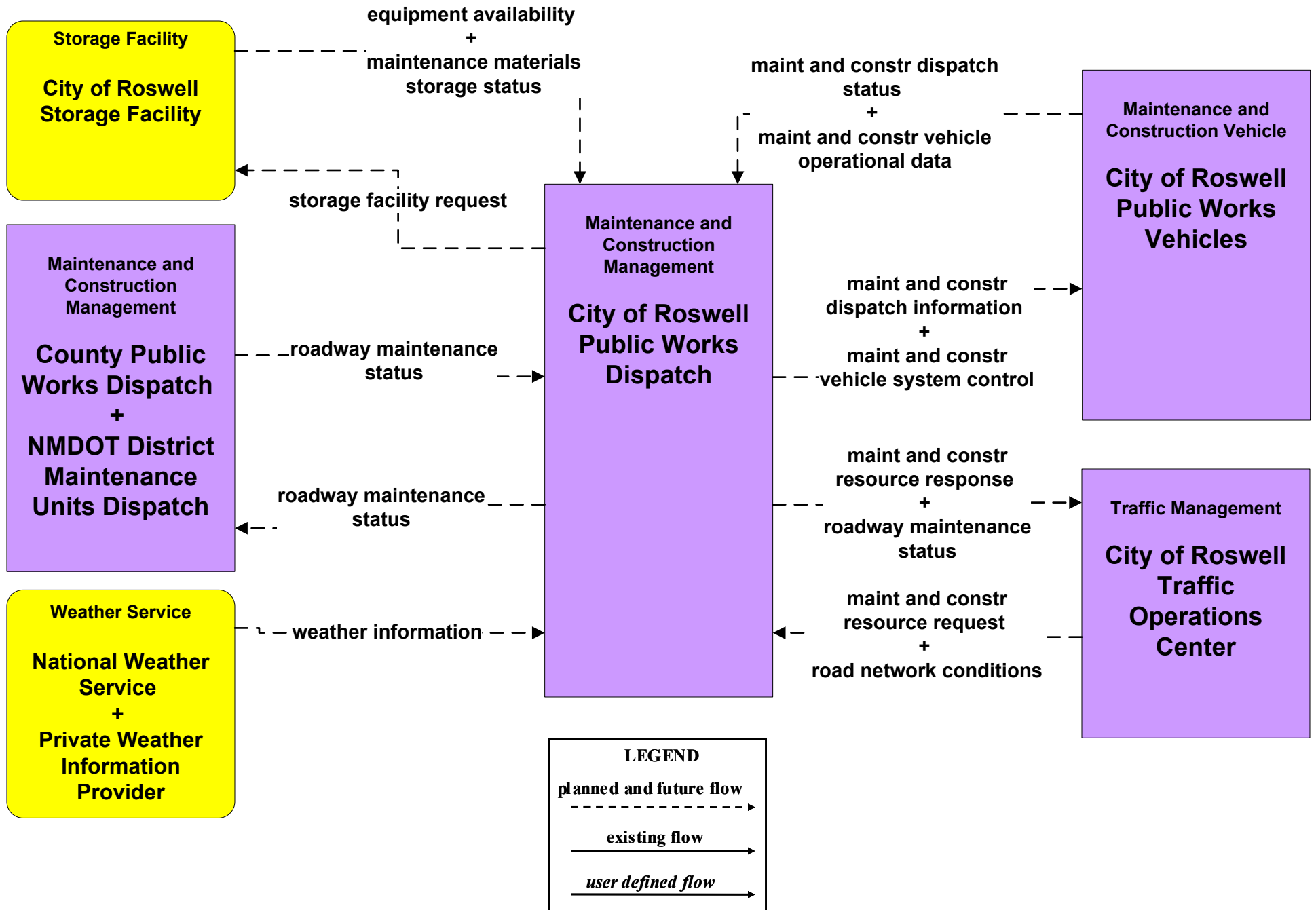


NOTE: Currently exists in District 5.

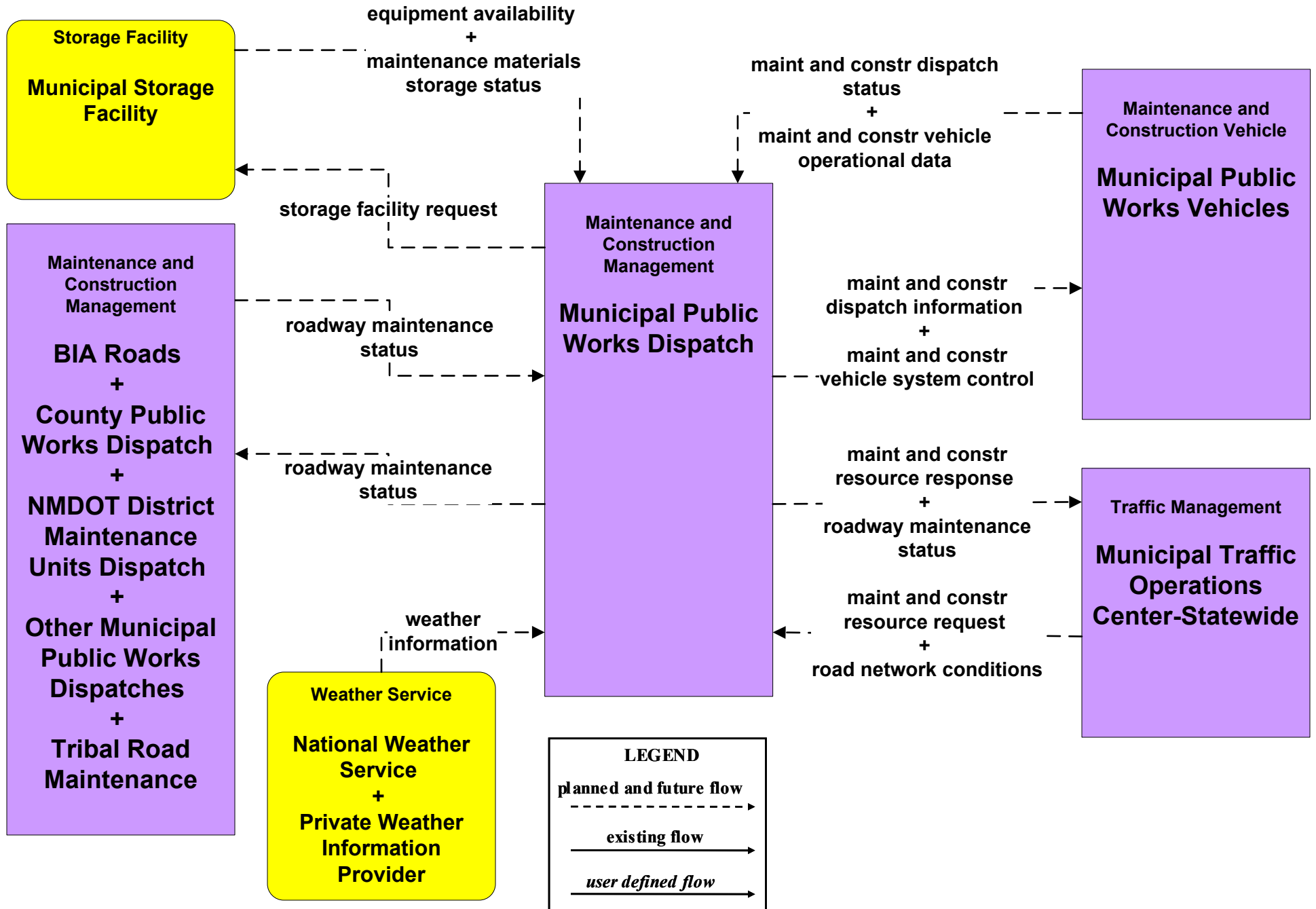
MC06 - Winter Maintenance NMDOT



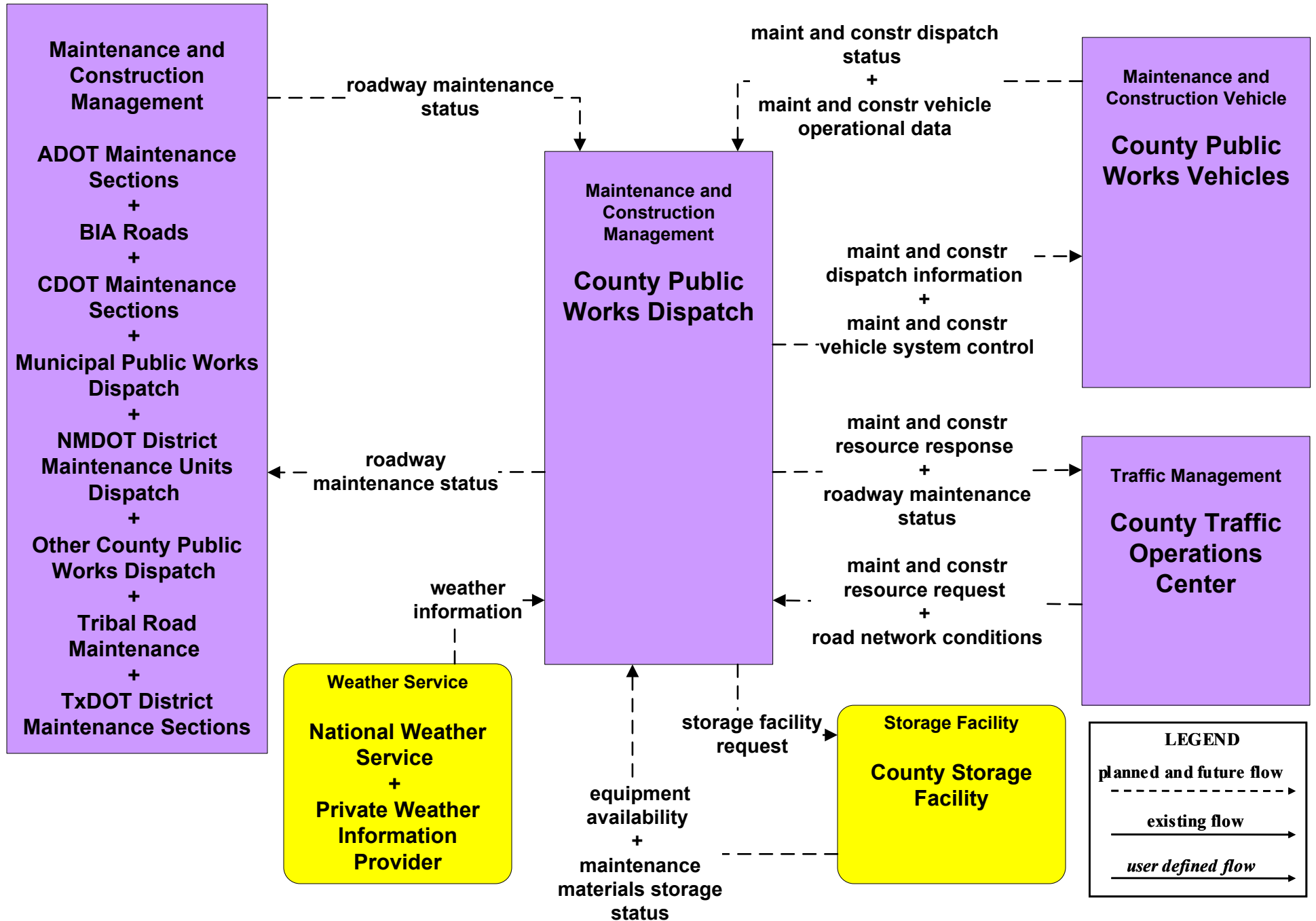
MC06 - Winter Maintenance City of Roswell



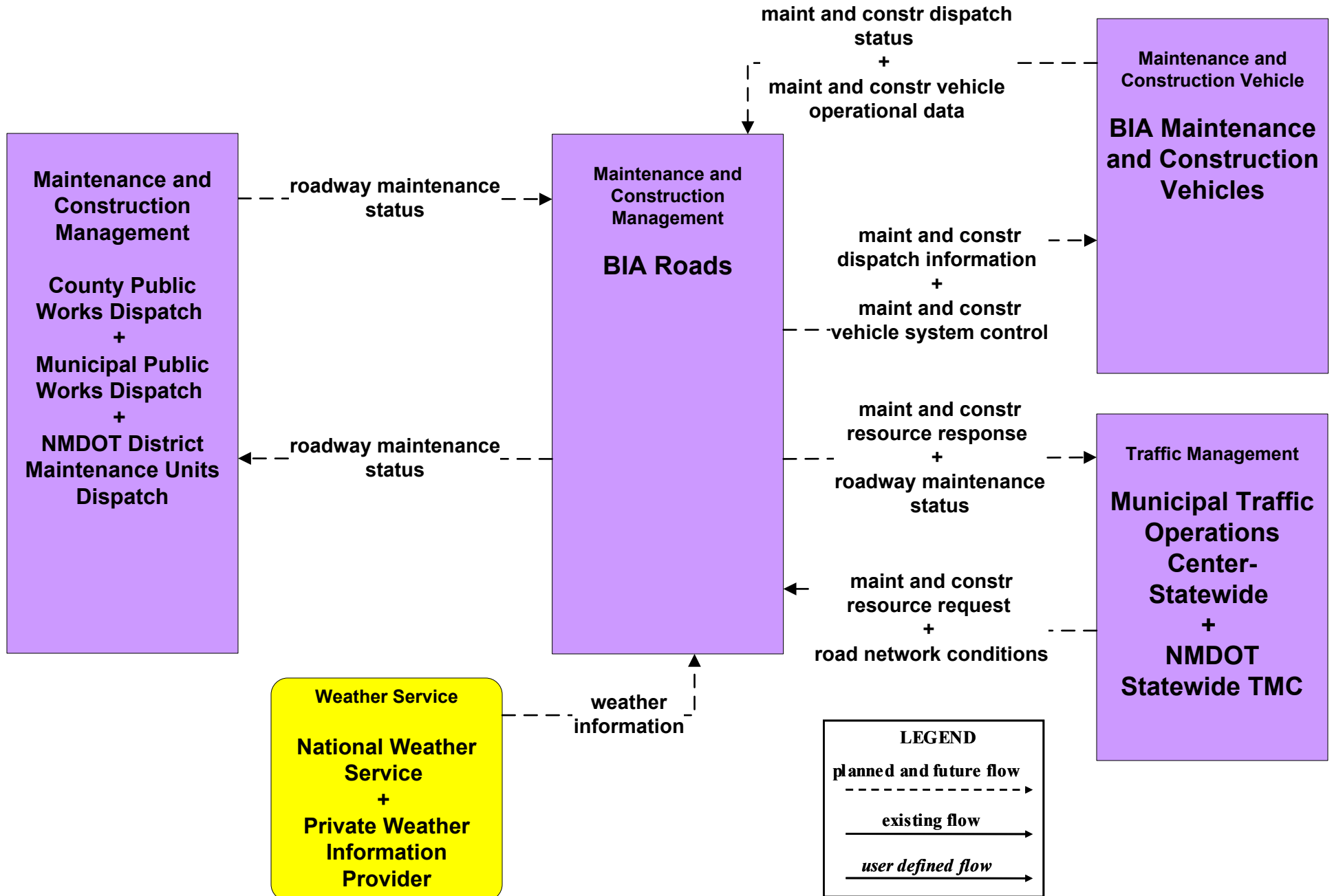
MC06 - Winter Maintenance Municipalities



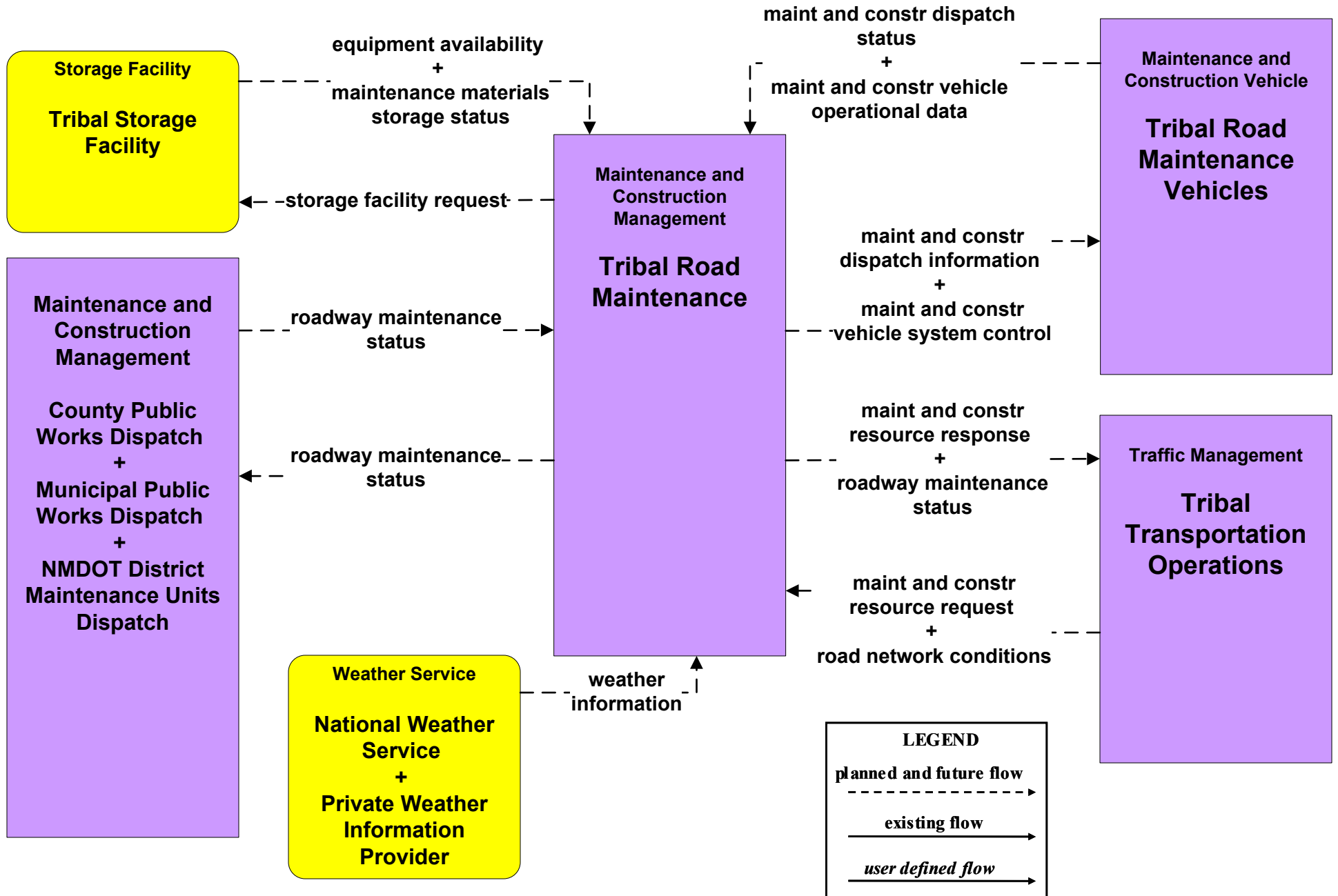
MC06 - Winter Maintenance Counties



MC06 - Winter Maintenance BIA

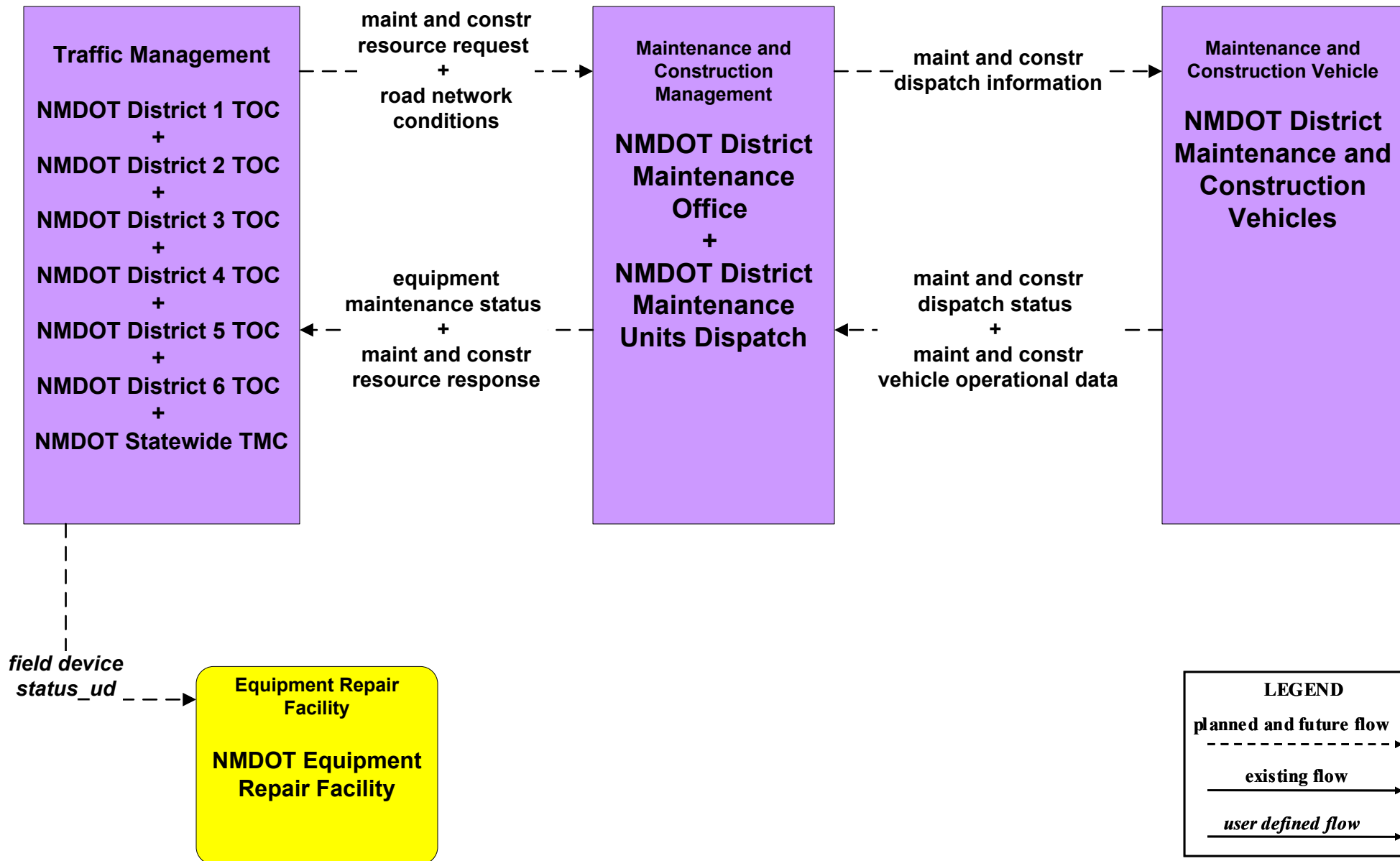


MC06 - Winter Maintenance Tribal

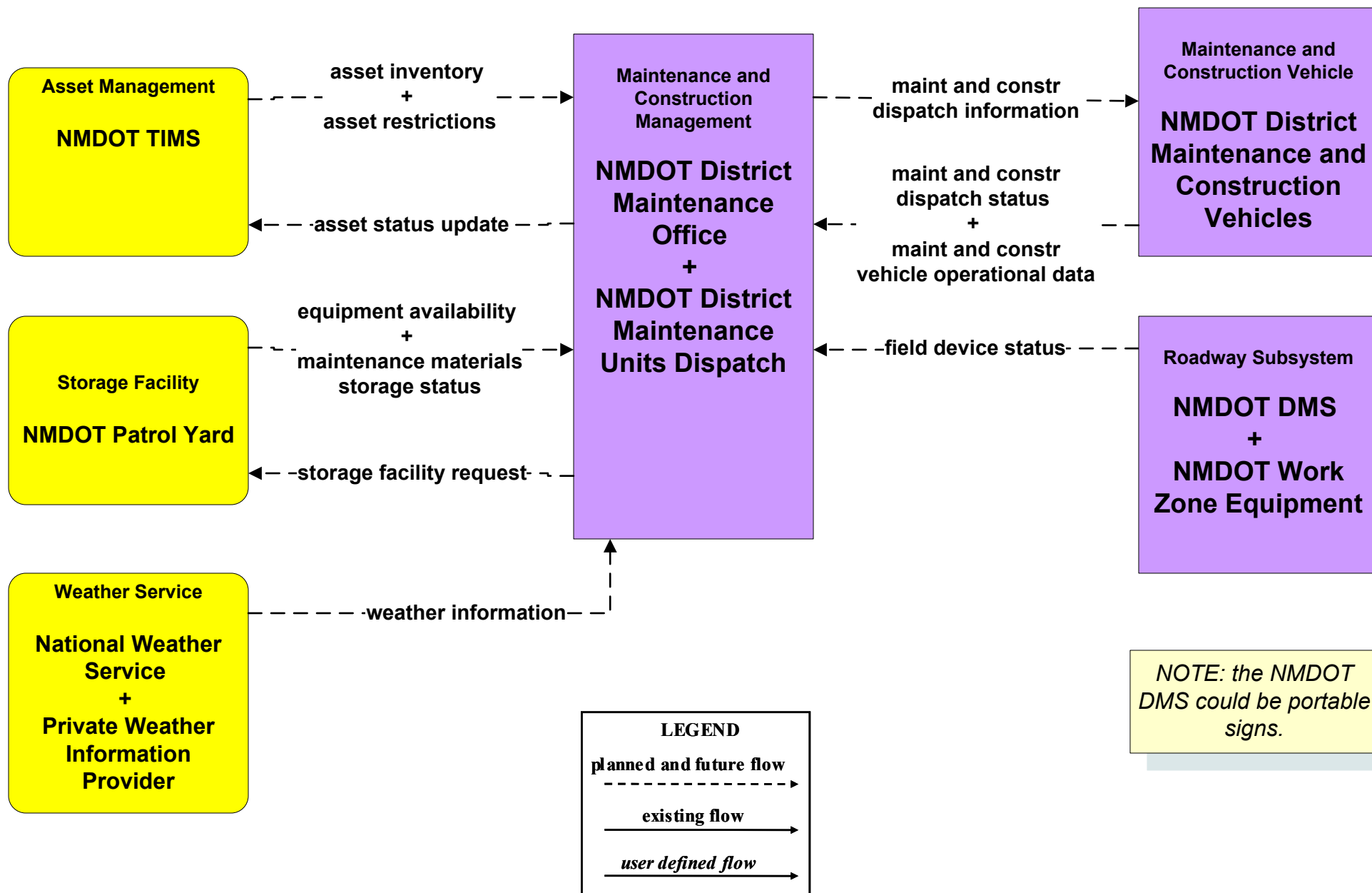


MC07 - Roadway Maintenance and Construction

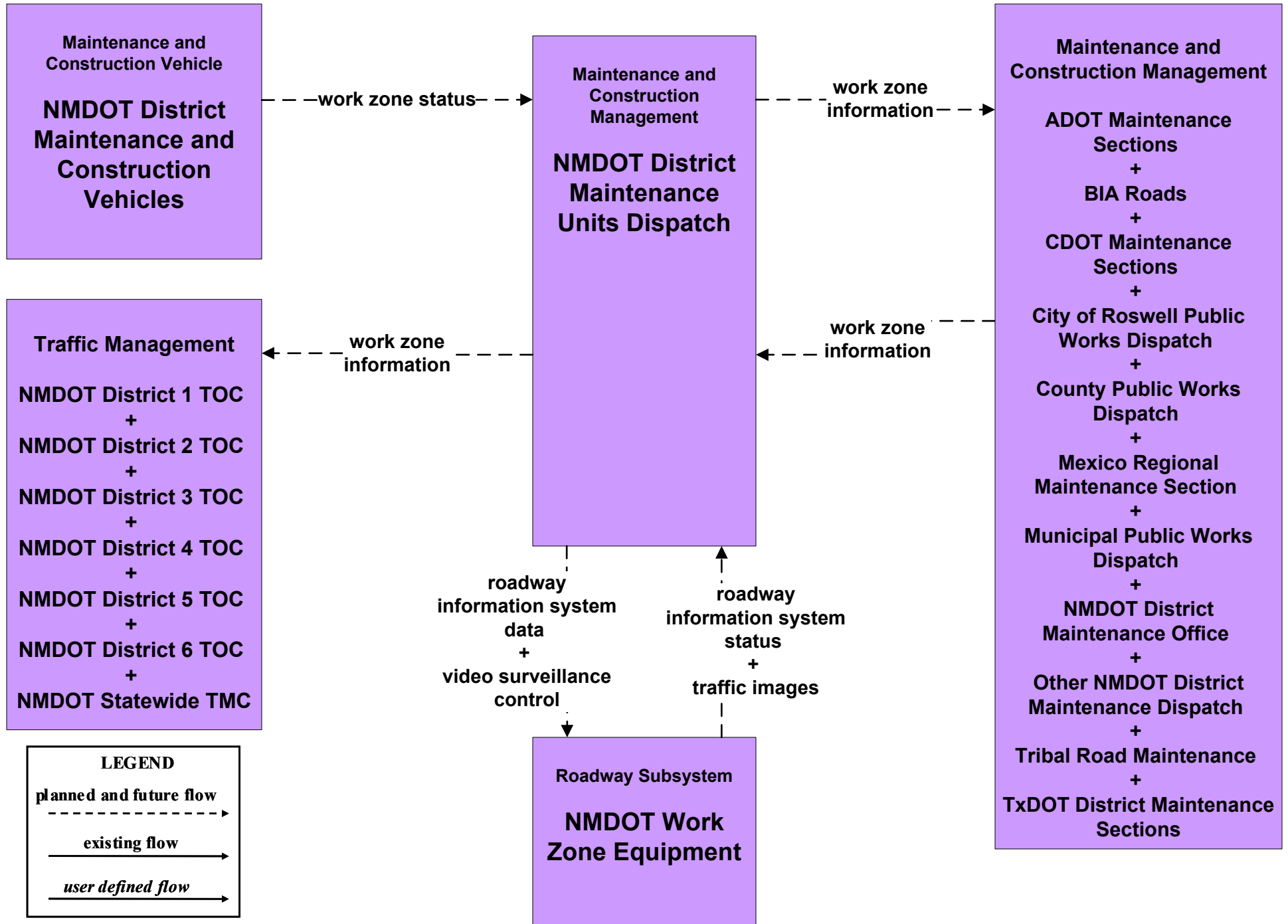
NMDOT (1 of 2)



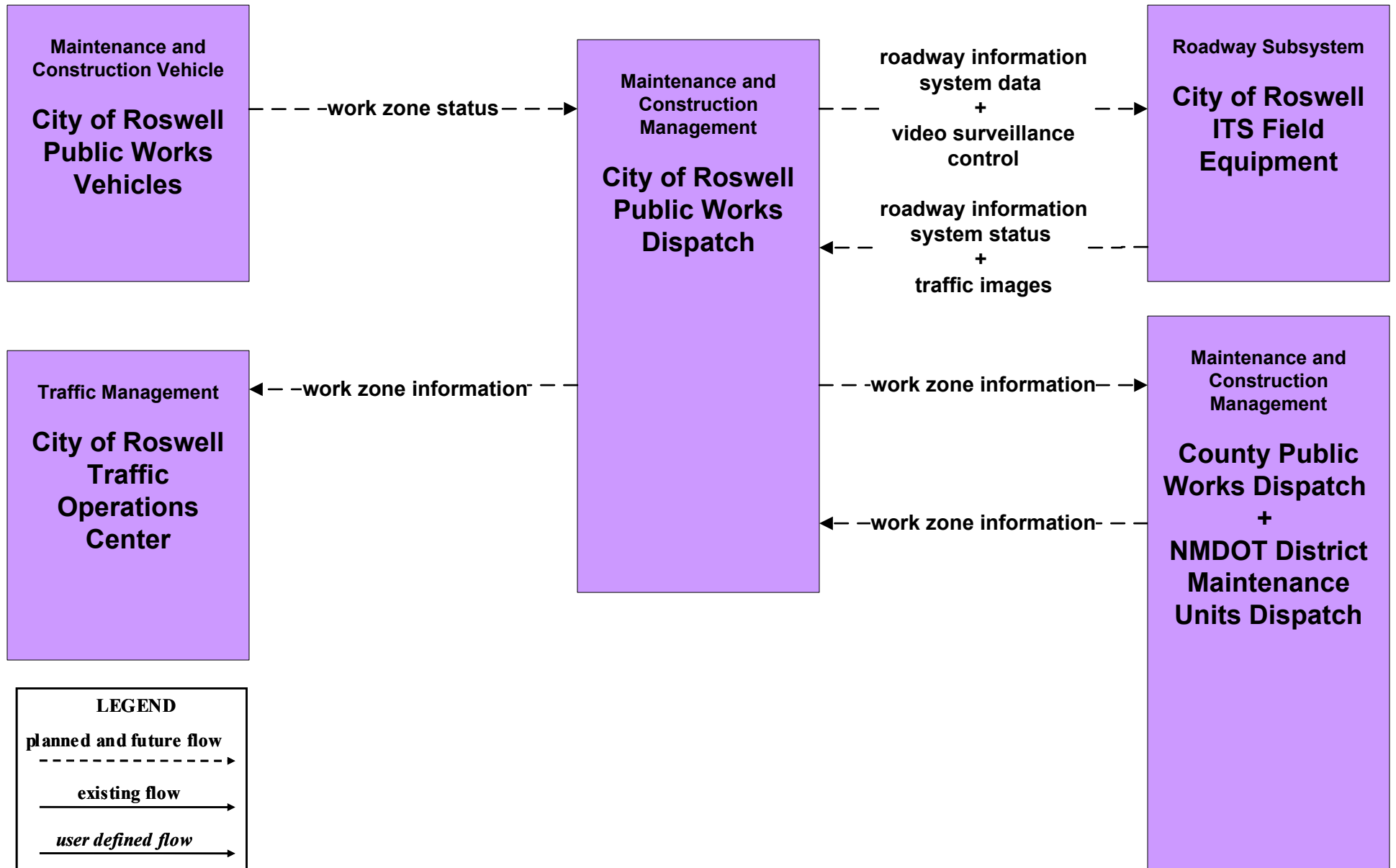
MC07 - Roadway Maintenance and Construction NMDOT (2 of 2)



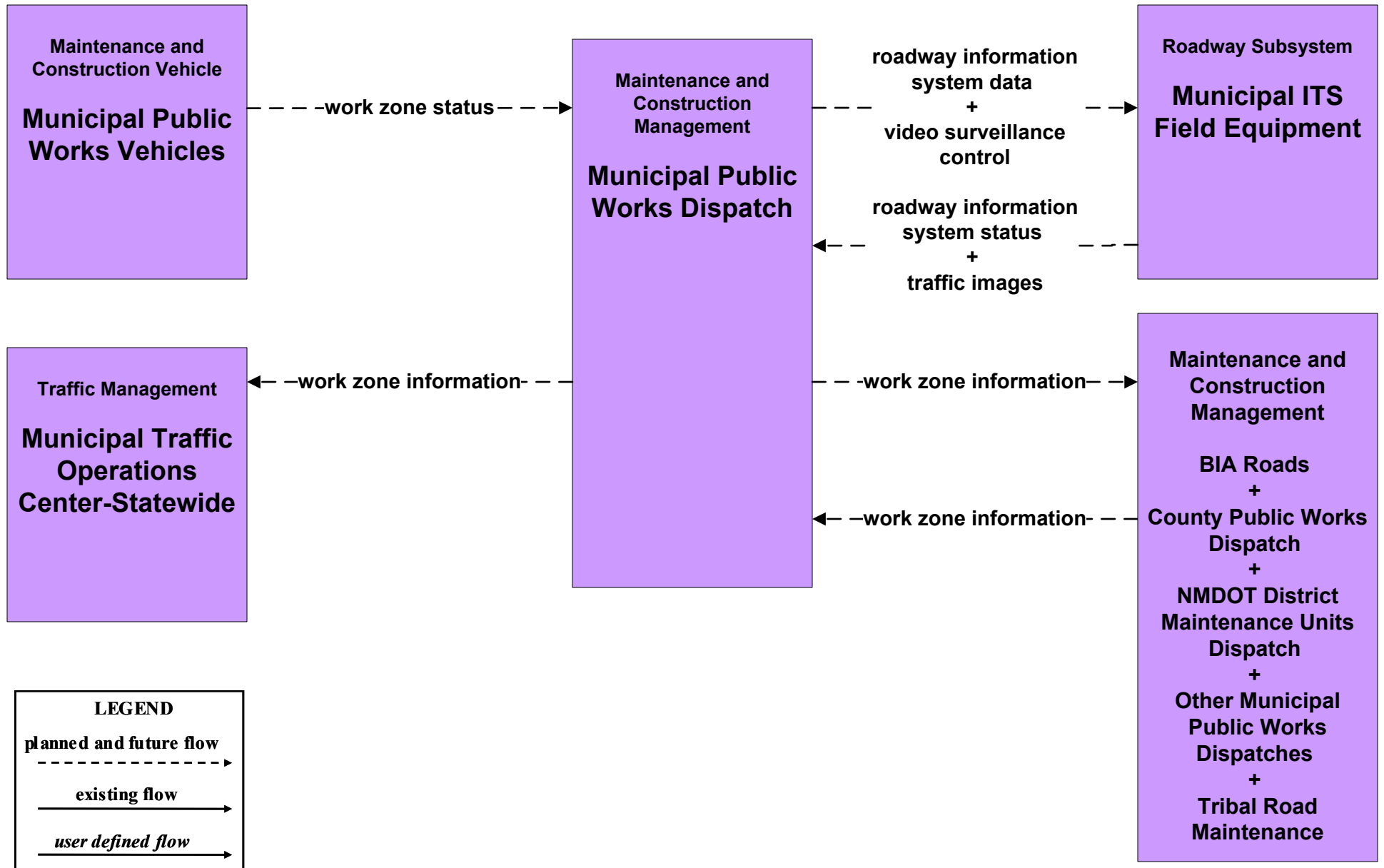
MC08 - Work Zone Management NMDOT



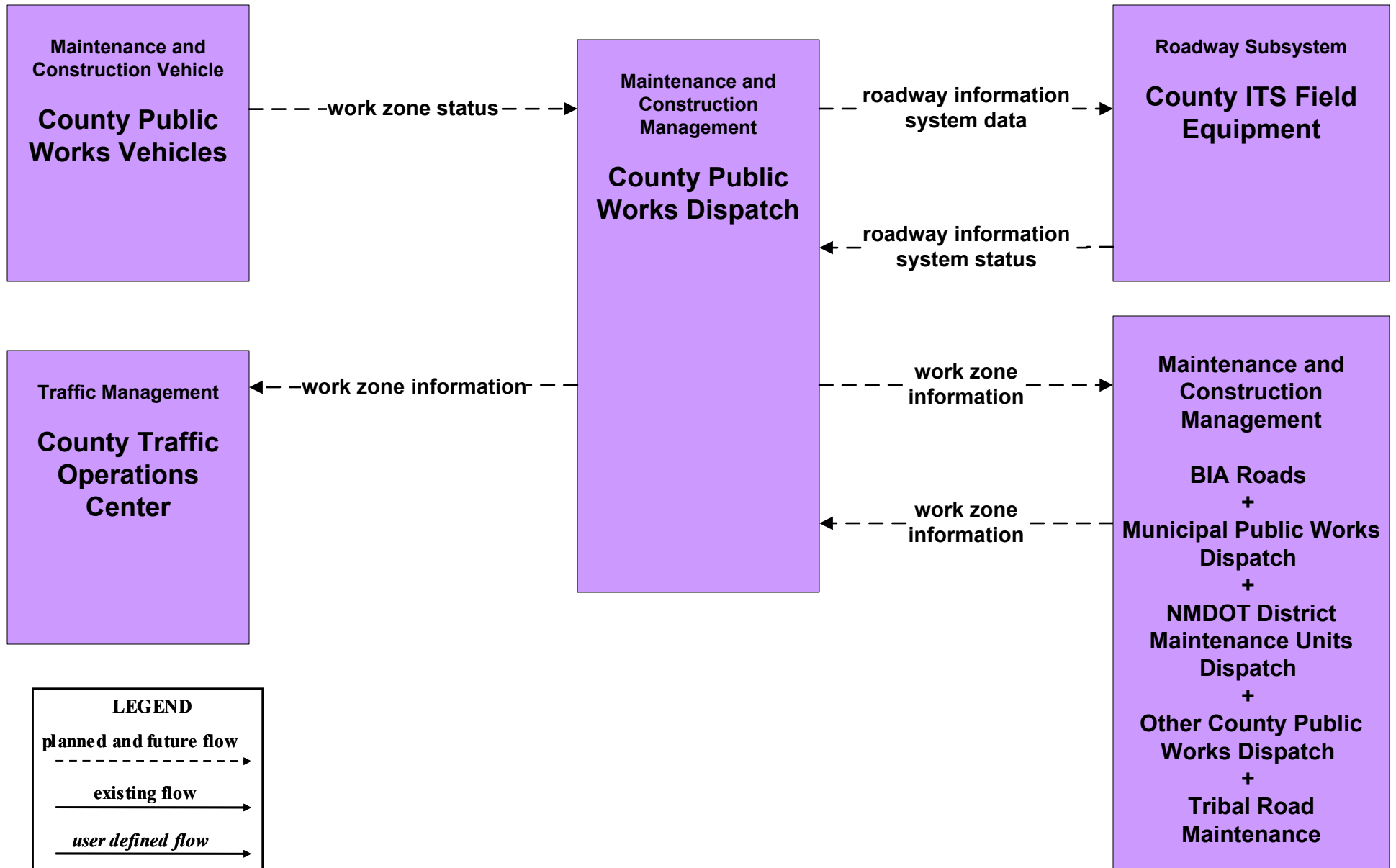
MC08 - Work Zone Management City of Roswell



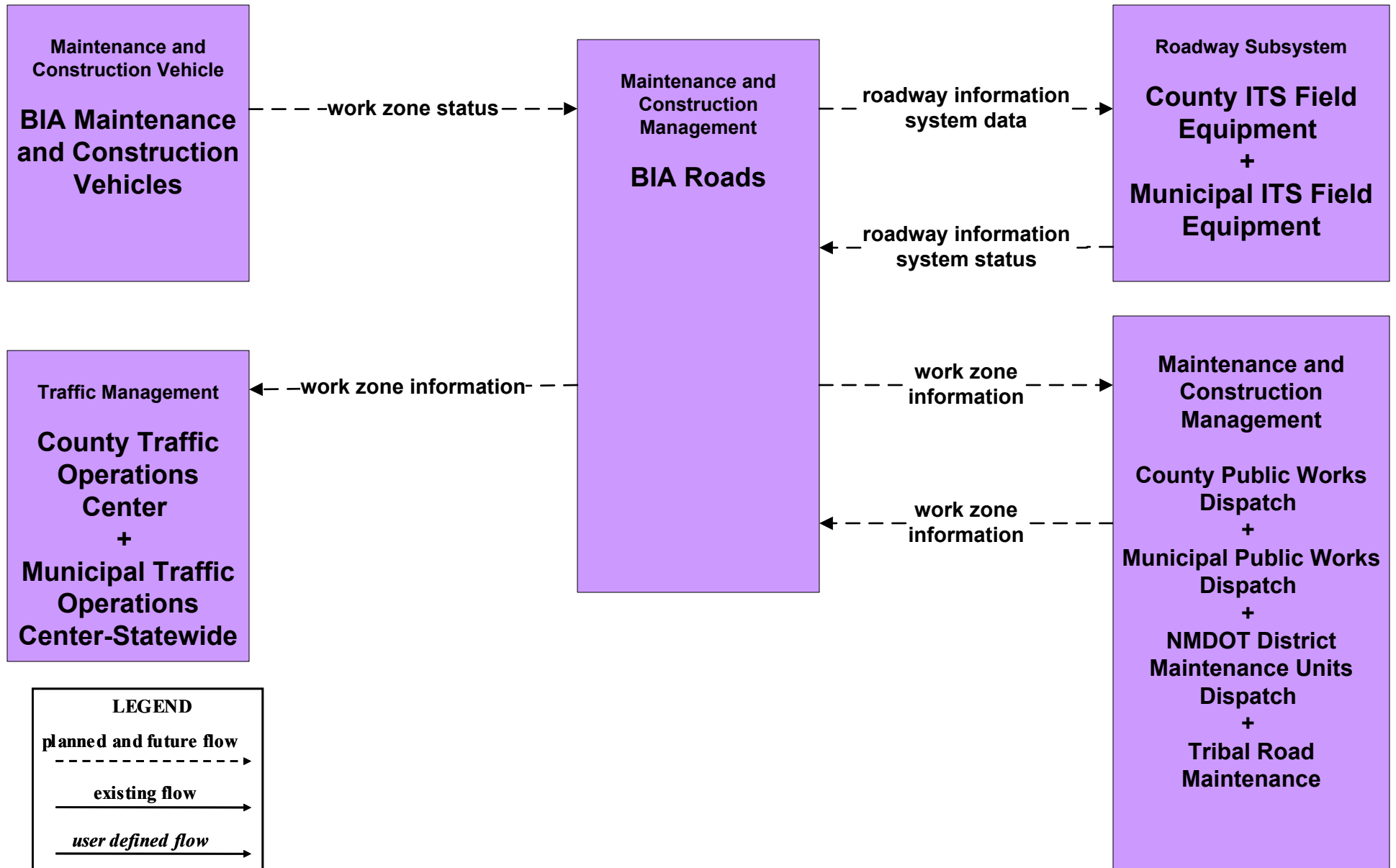
MC08 - Work Zone Management Municipal Public Works



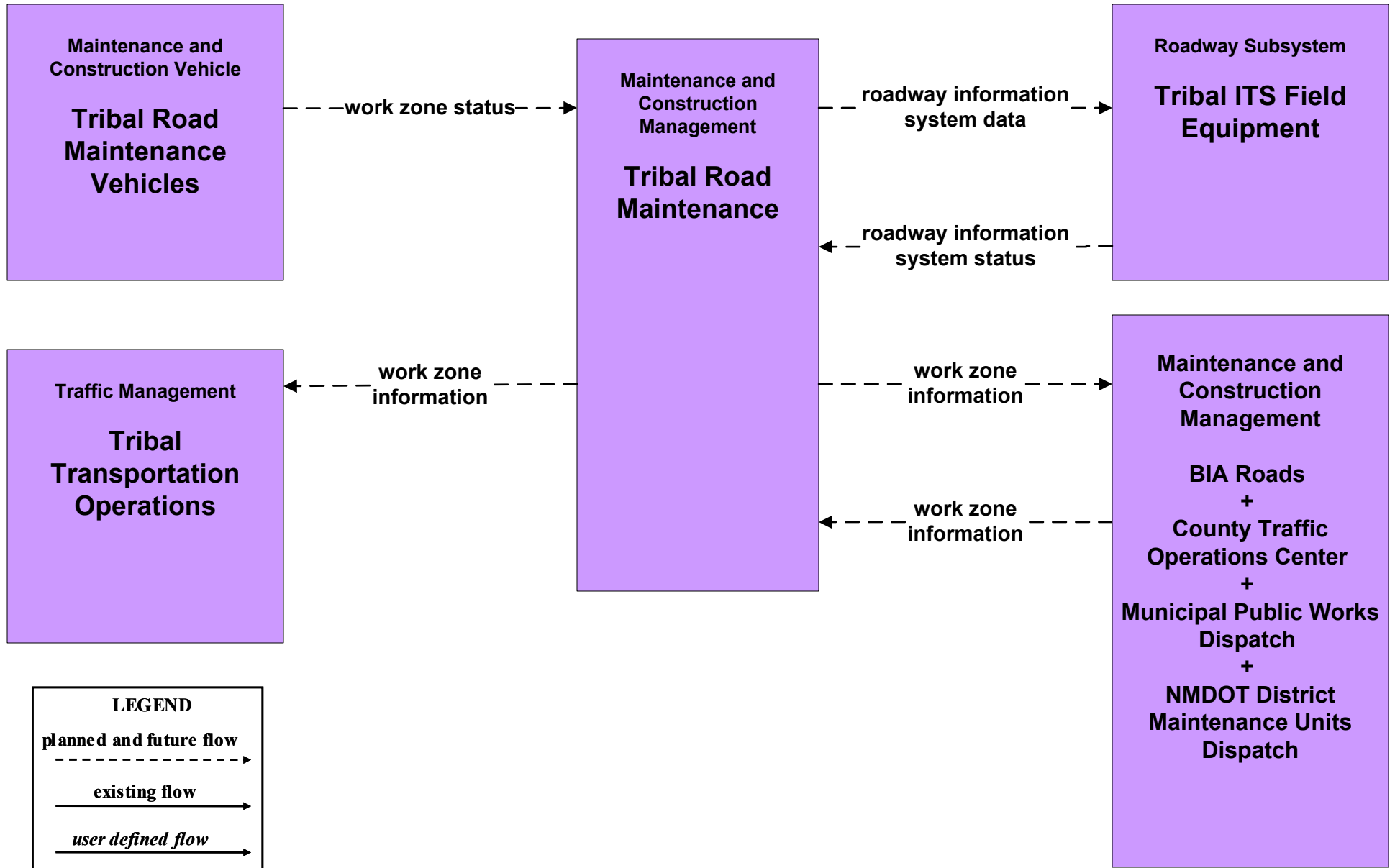
MC08 - Work Zone Management County



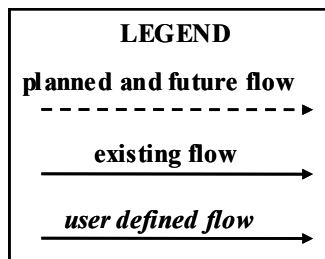
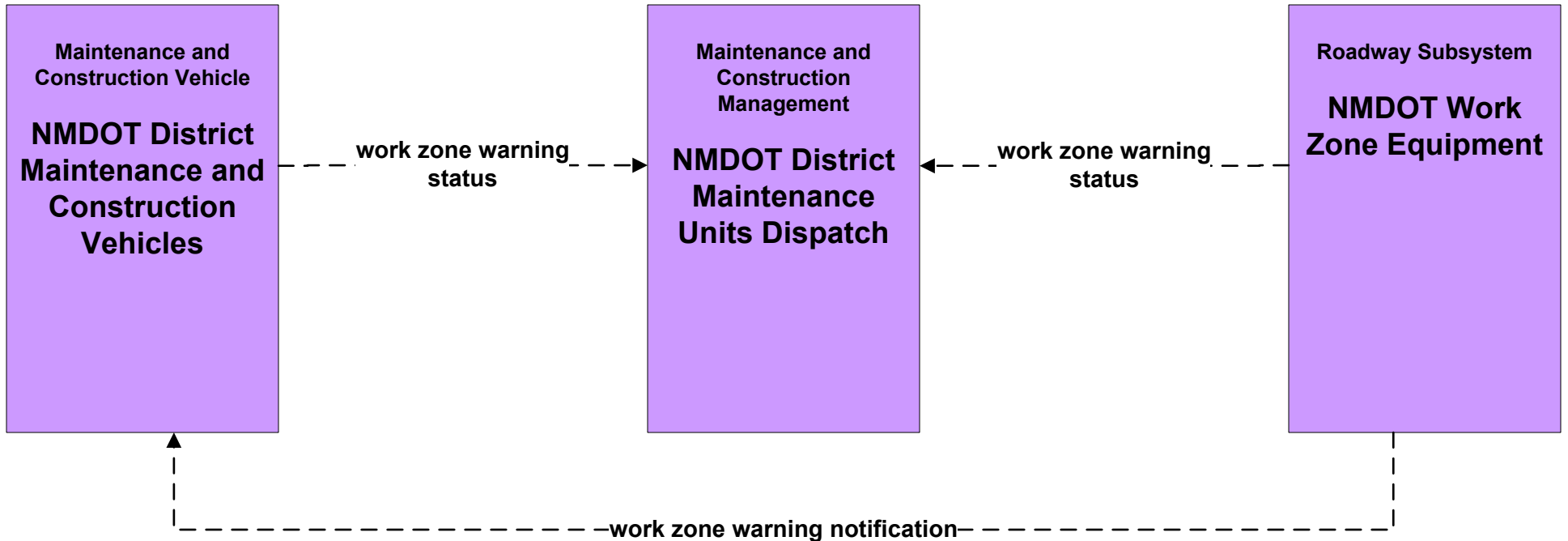
MC08 - Work Zone Management BIA



MC08 - Work Zone Management Tribal

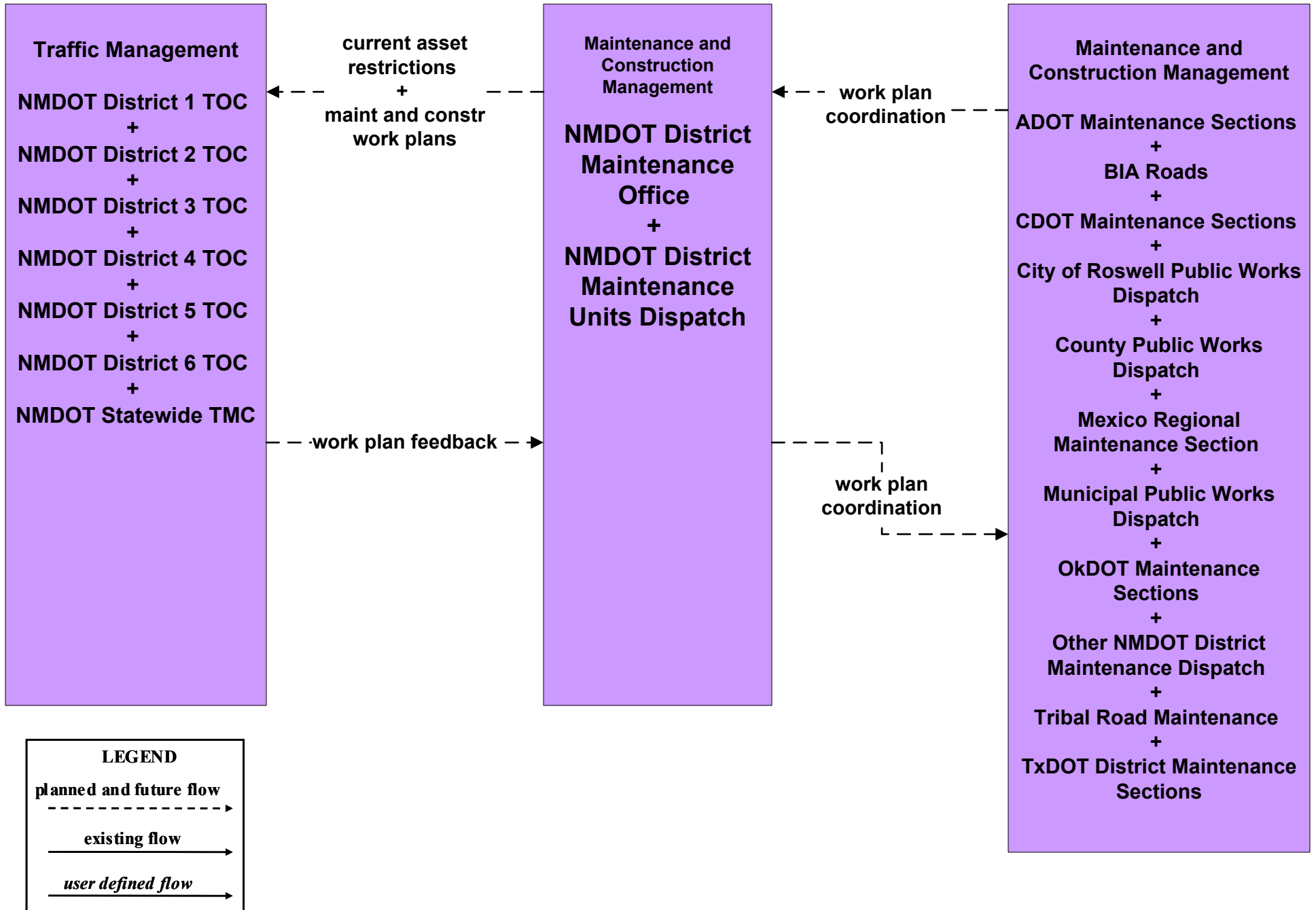


MC09 - Work Zone Safety Monitoring NMDOT

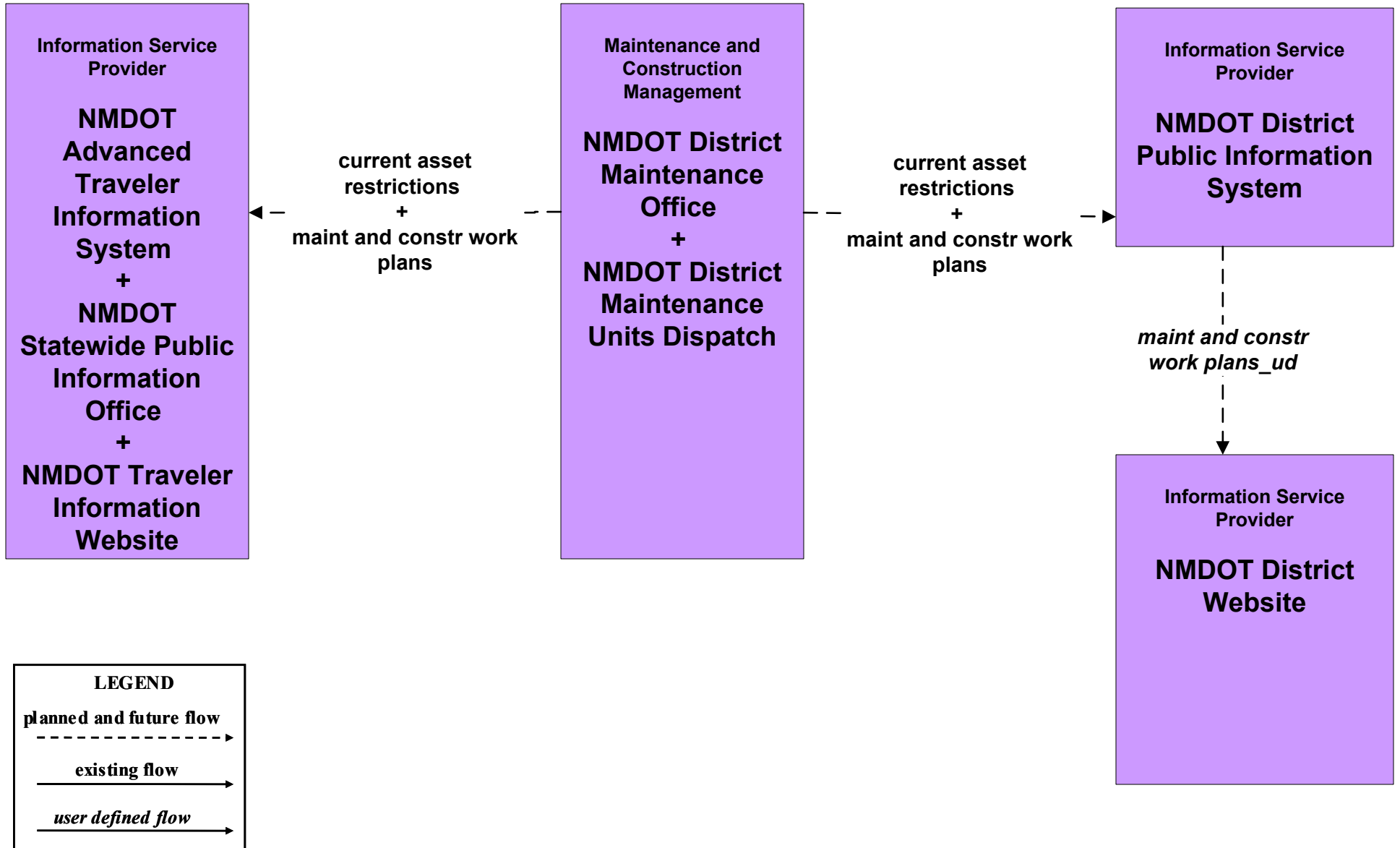


MC10 - Maintenance and Construction Activity Coordination

Activity Coordination - NMDOT (1 of 3)

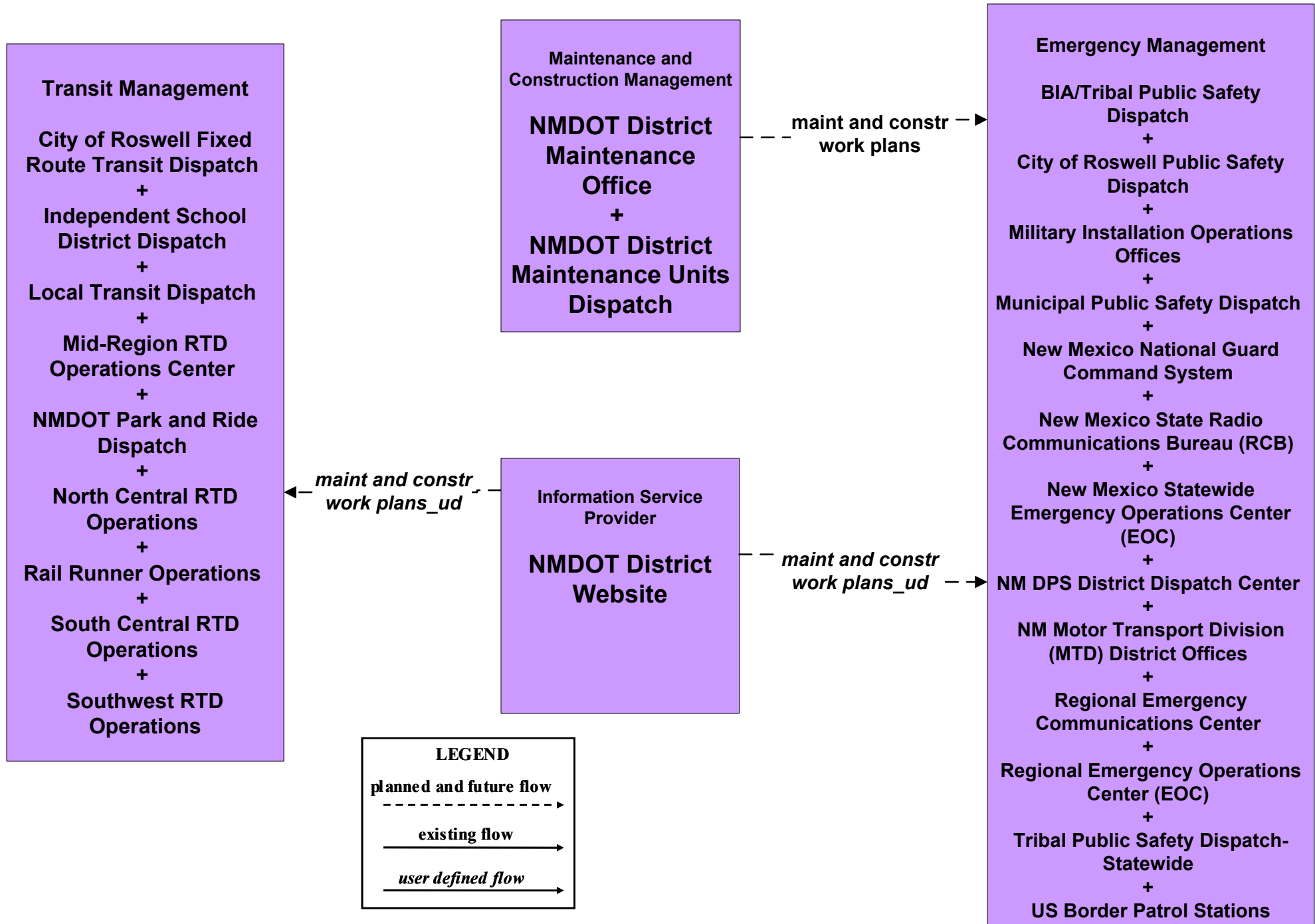


MC10 - Maintenance and Construction Activity Coordination
Activity Coordination - NMDOT (2 of 3)

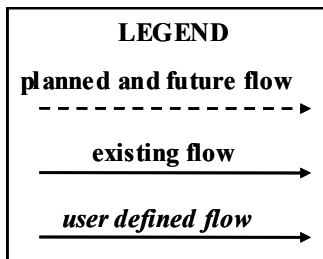
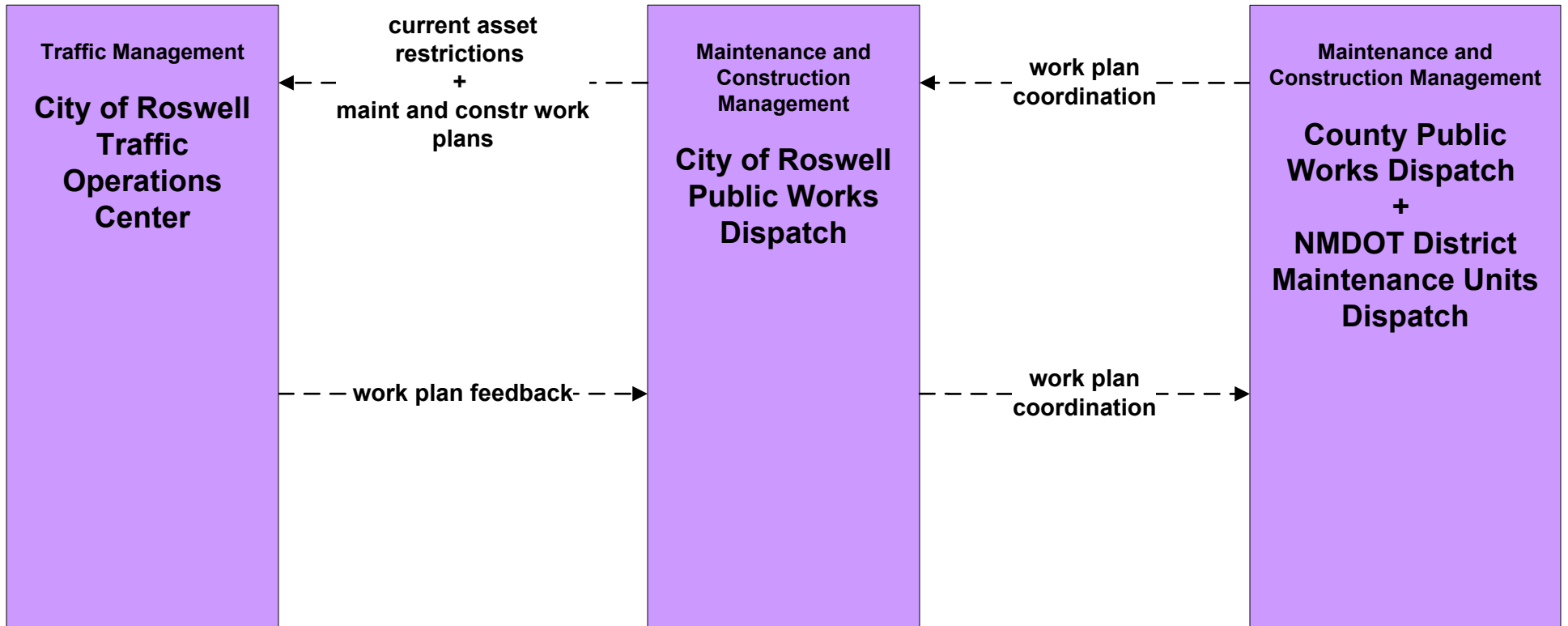


MC10 - Maintenance and Construction Activity Coordination

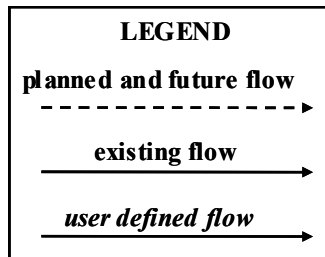
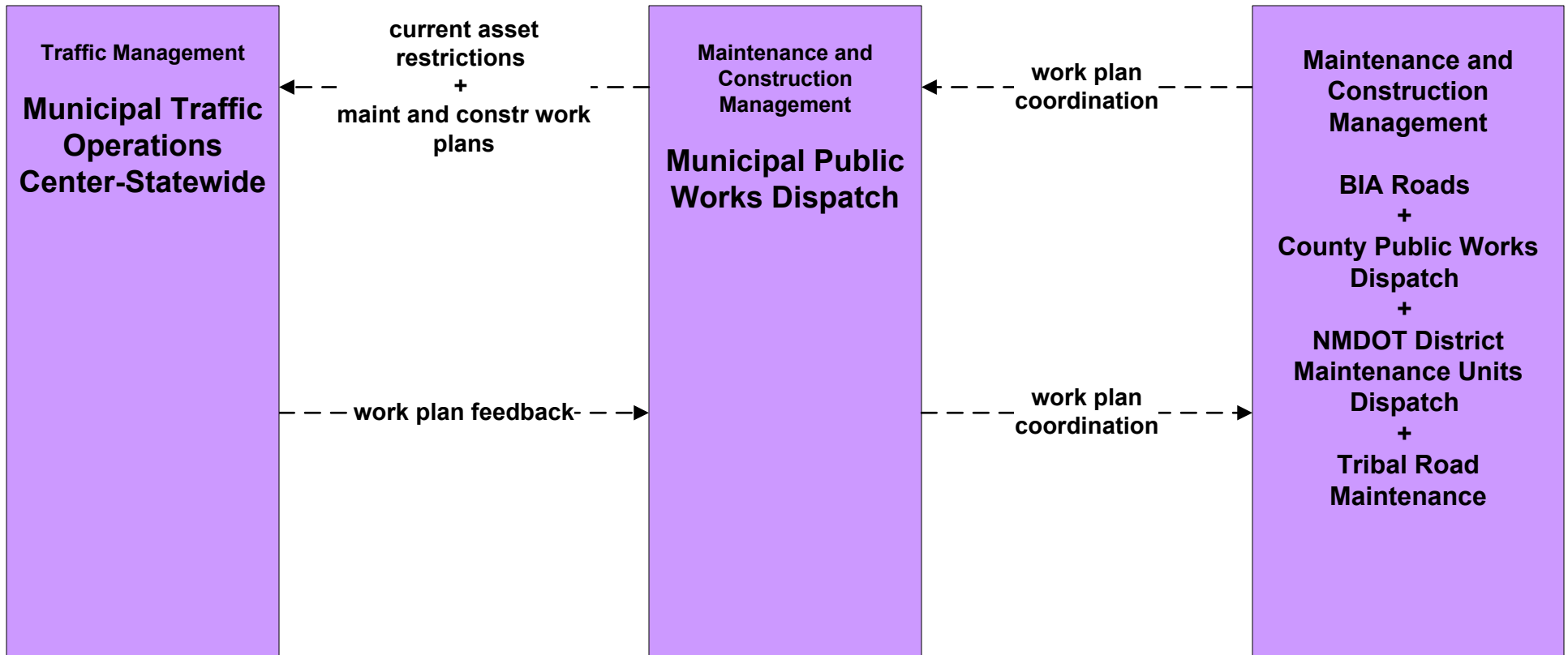
Activity Coordination - NMDOT (3 of 3)



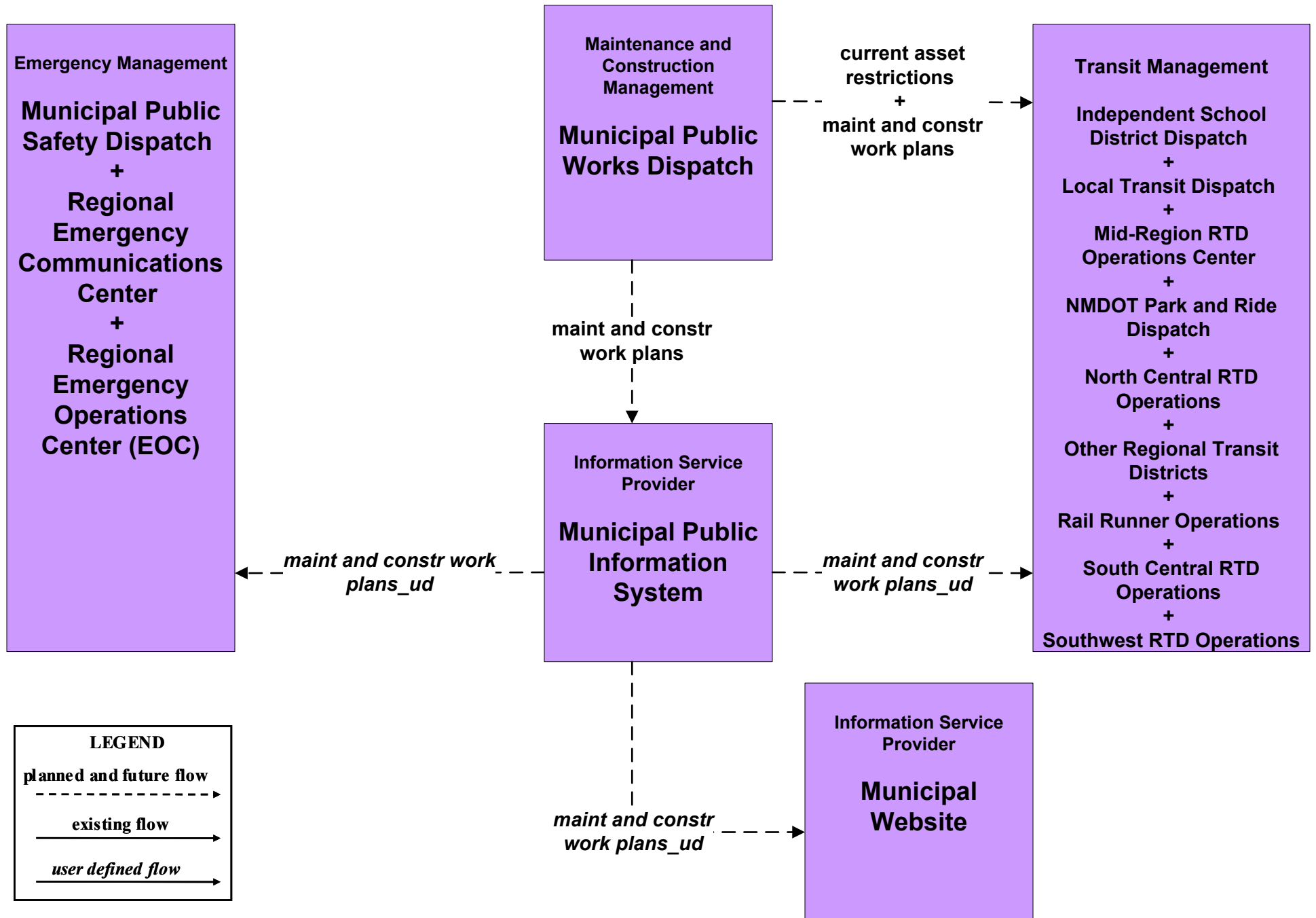
**MC10 - Maintenance and Construction Activity Coordination
City of Roswell (1 of 2)**



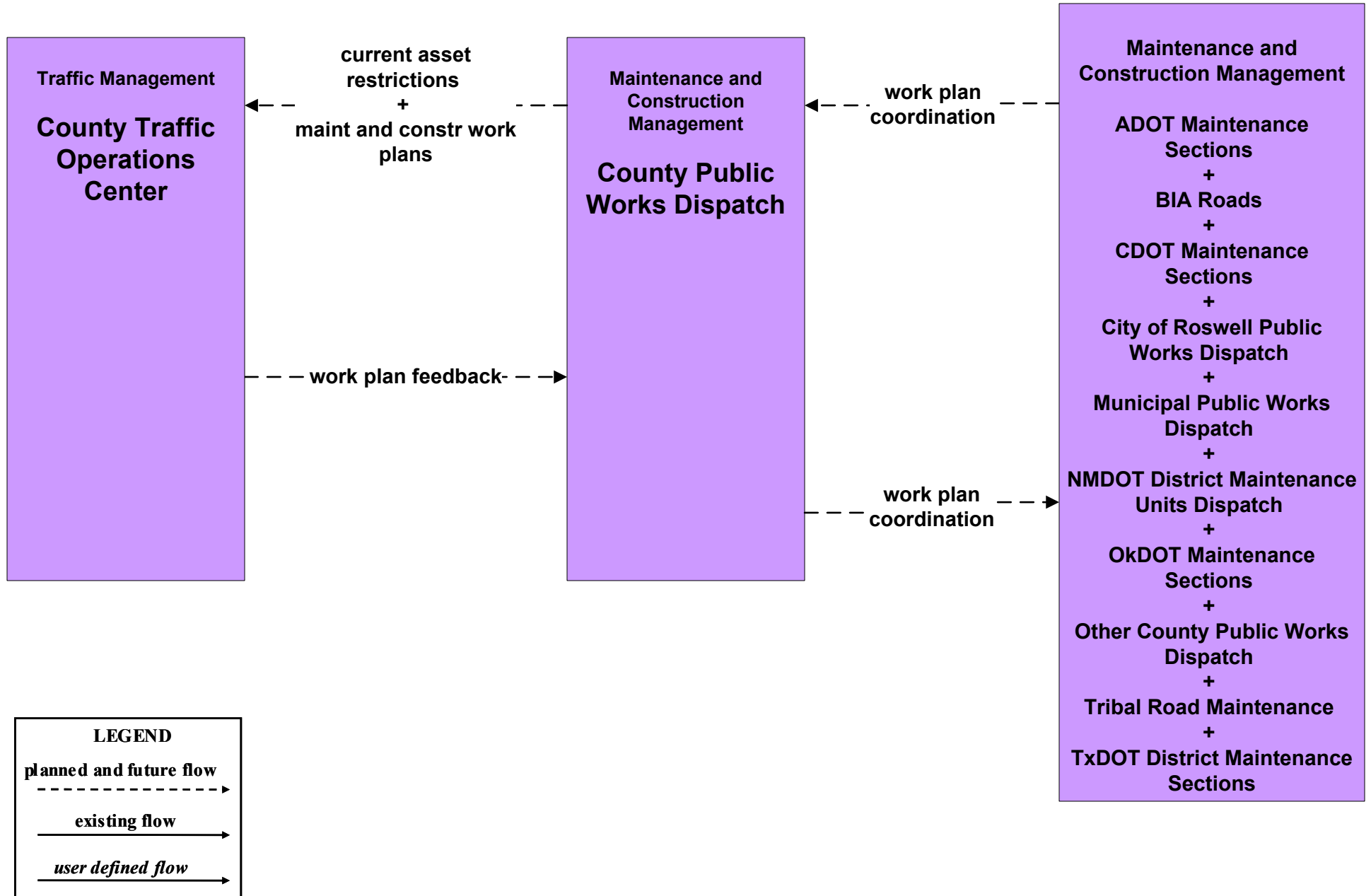
MC10 - Maintenance and Construction Activity Coordination Municipalities (1 of 2)



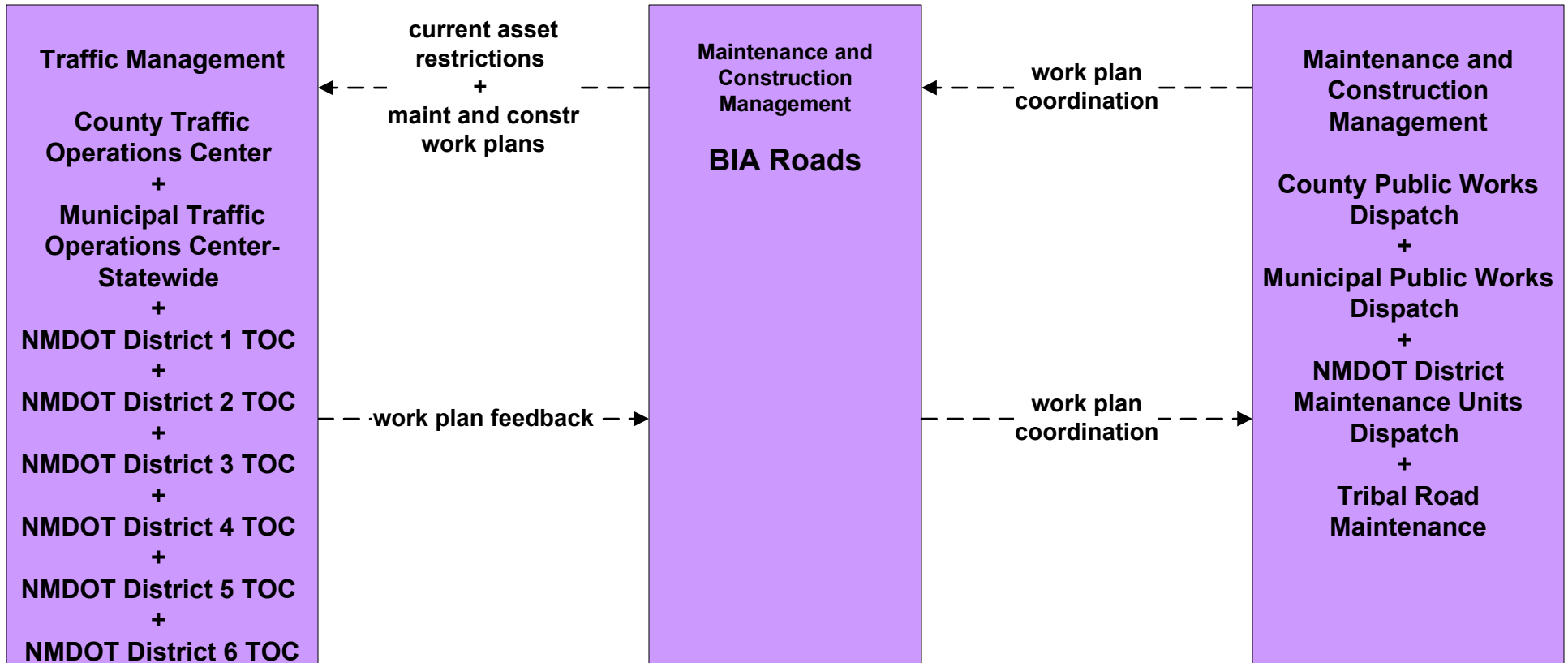
MC10 - Maintenance and Construction Activity Coordination Municipalities (2 of 2)



MC10 - Maintenance and Construction Activity Coordination Counties (1 of 2)

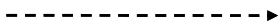


MC10 - Maintenance and Construction Activity Coordination BIA (1 of 2)



LEGEND

planned and future flow



existing flow



user defined flow



MC10 - Maintenance and Construction Activity Coordination

Tribal (1 of 2)

