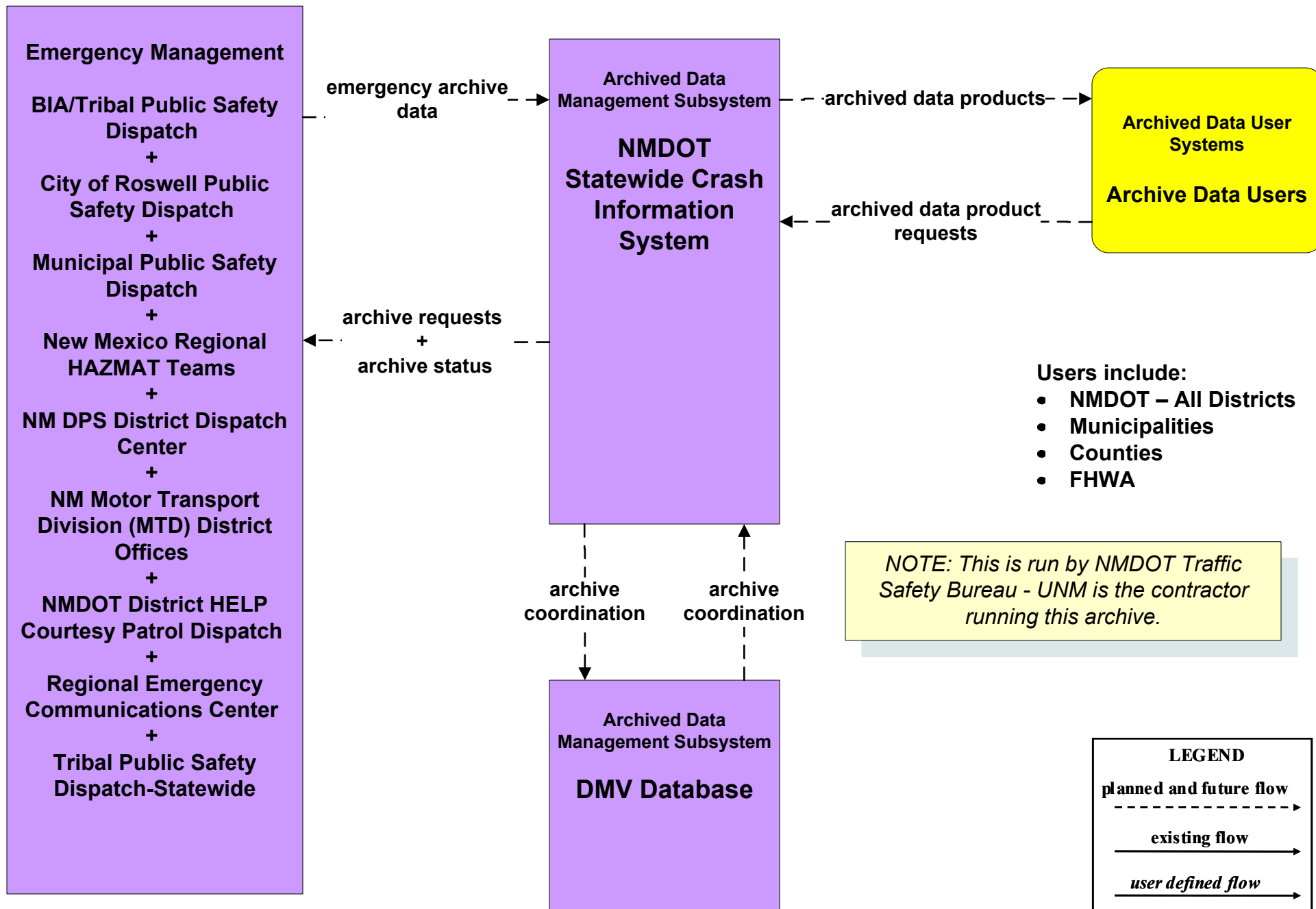


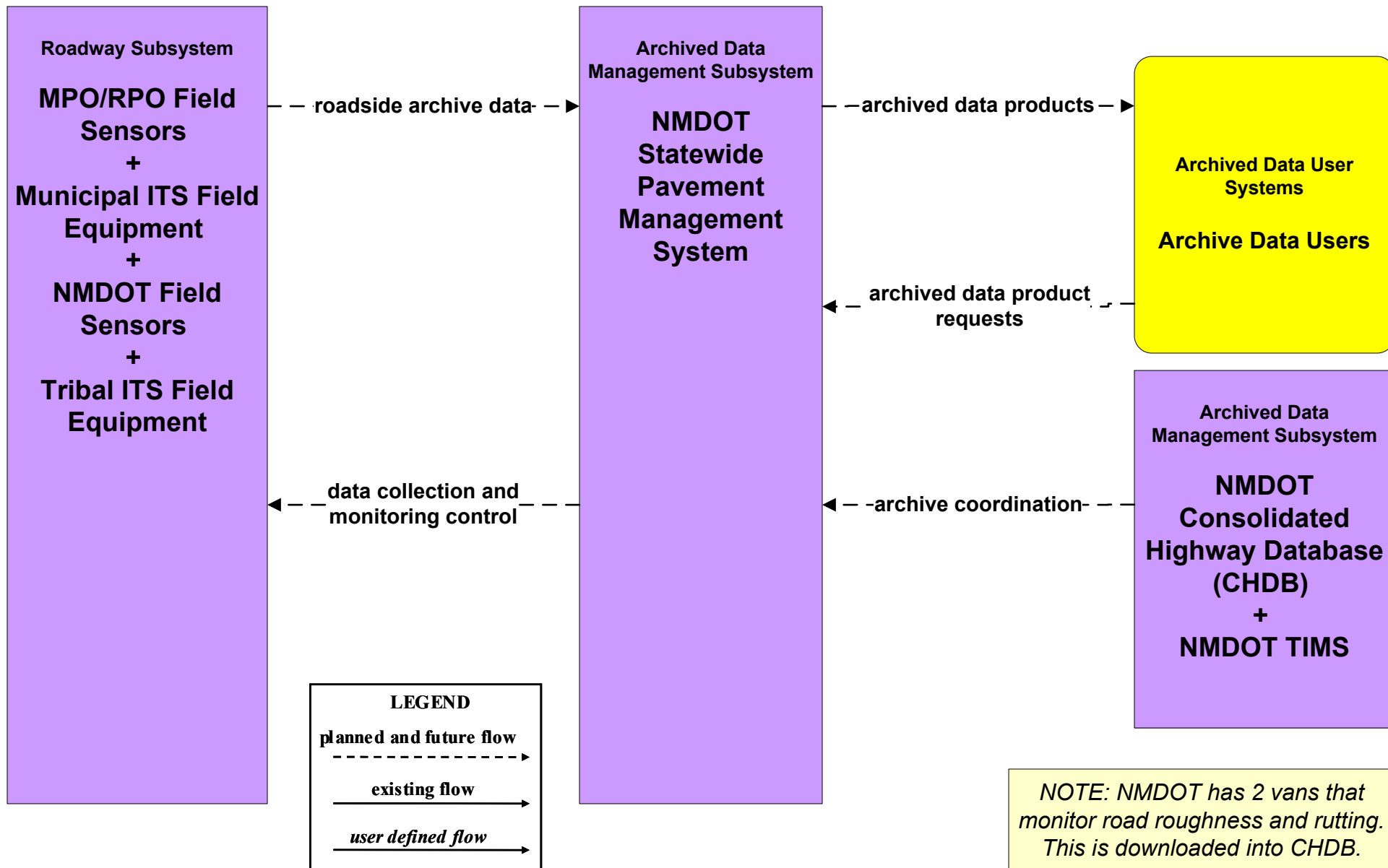
# AD1 - ITS Data Mart

## NMDOT Statewide Crash Information System

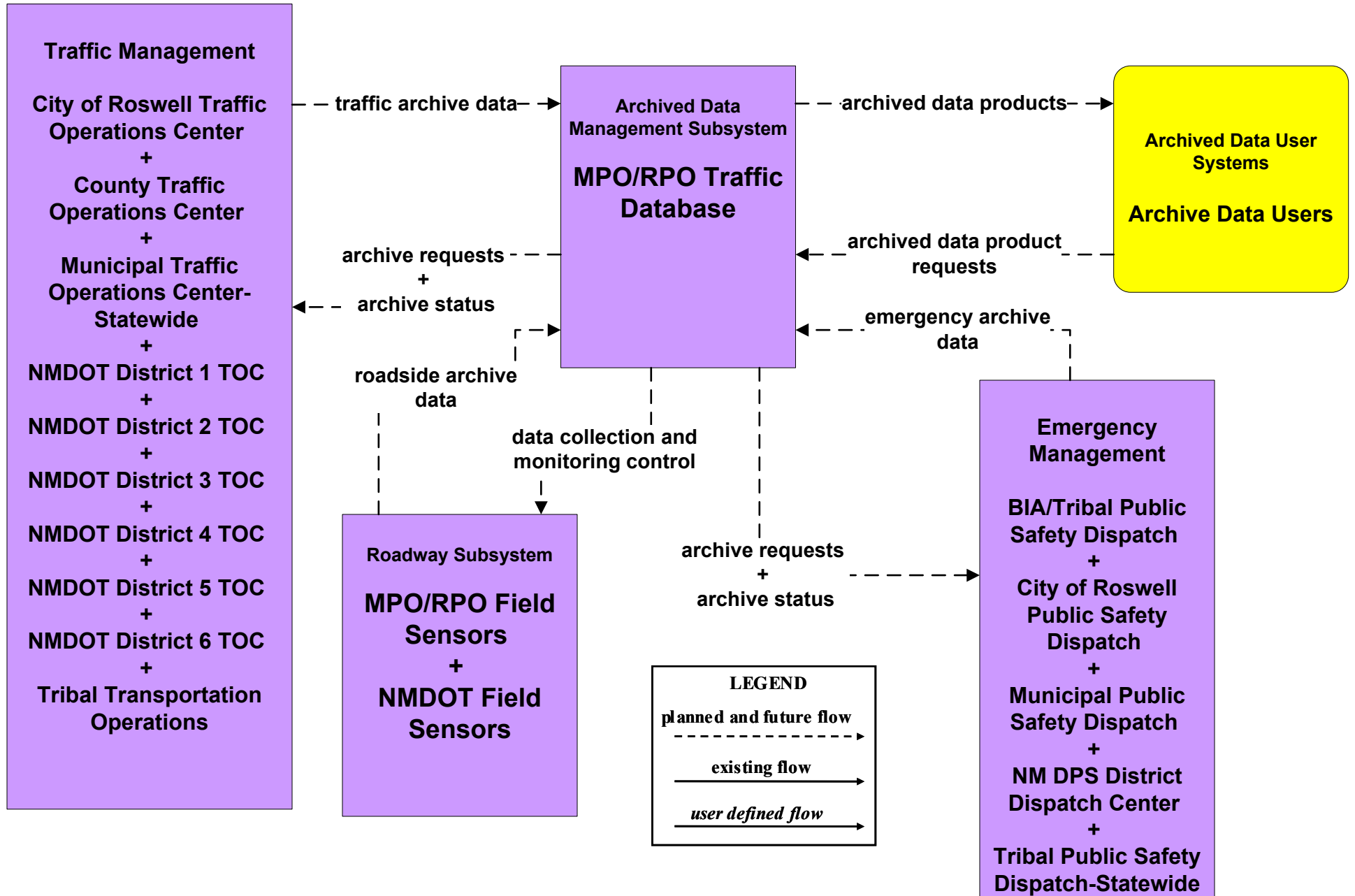


# AD1 - ITS Data Mart

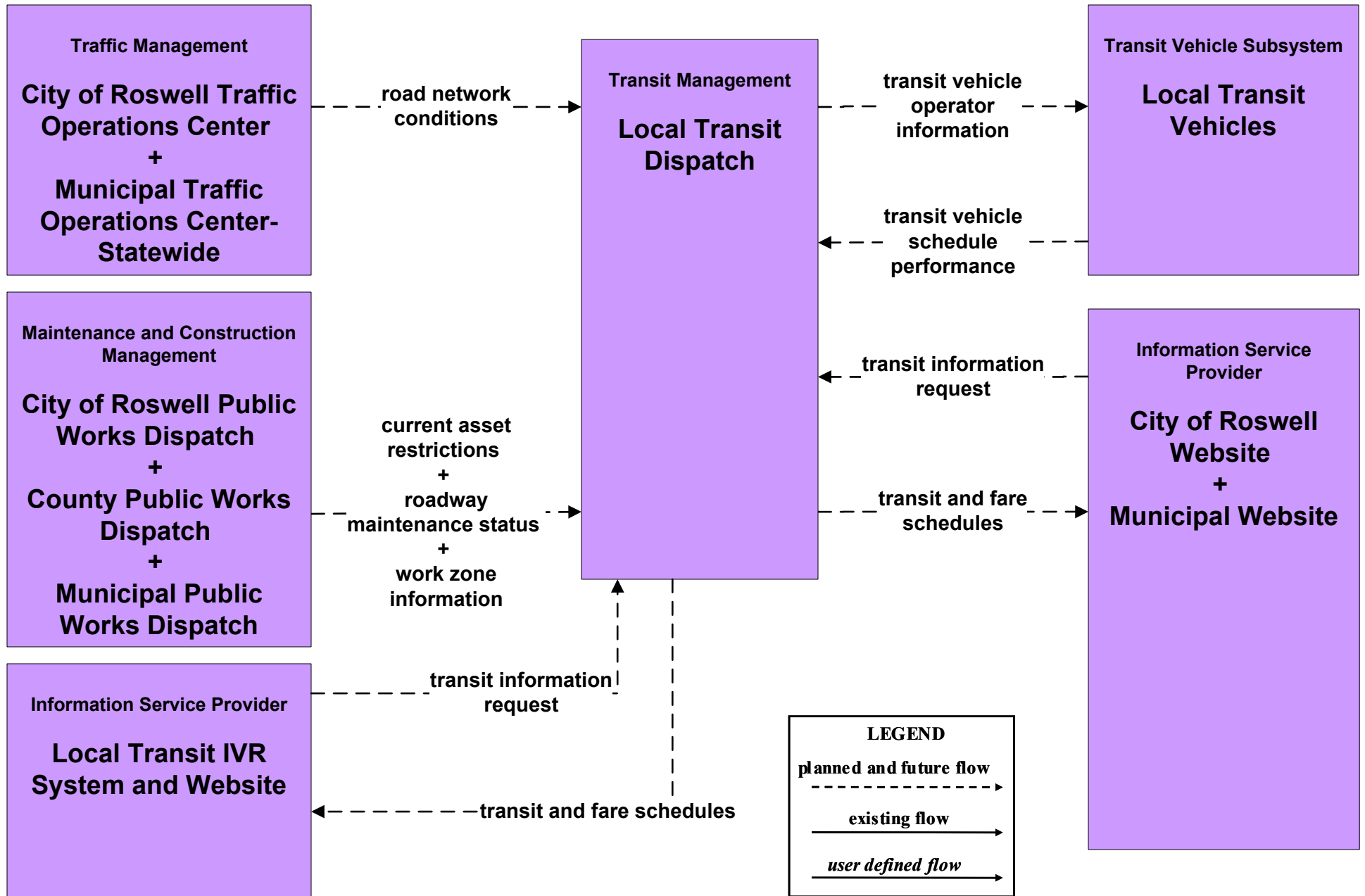
## NMDOT Statewide Pavement Management System



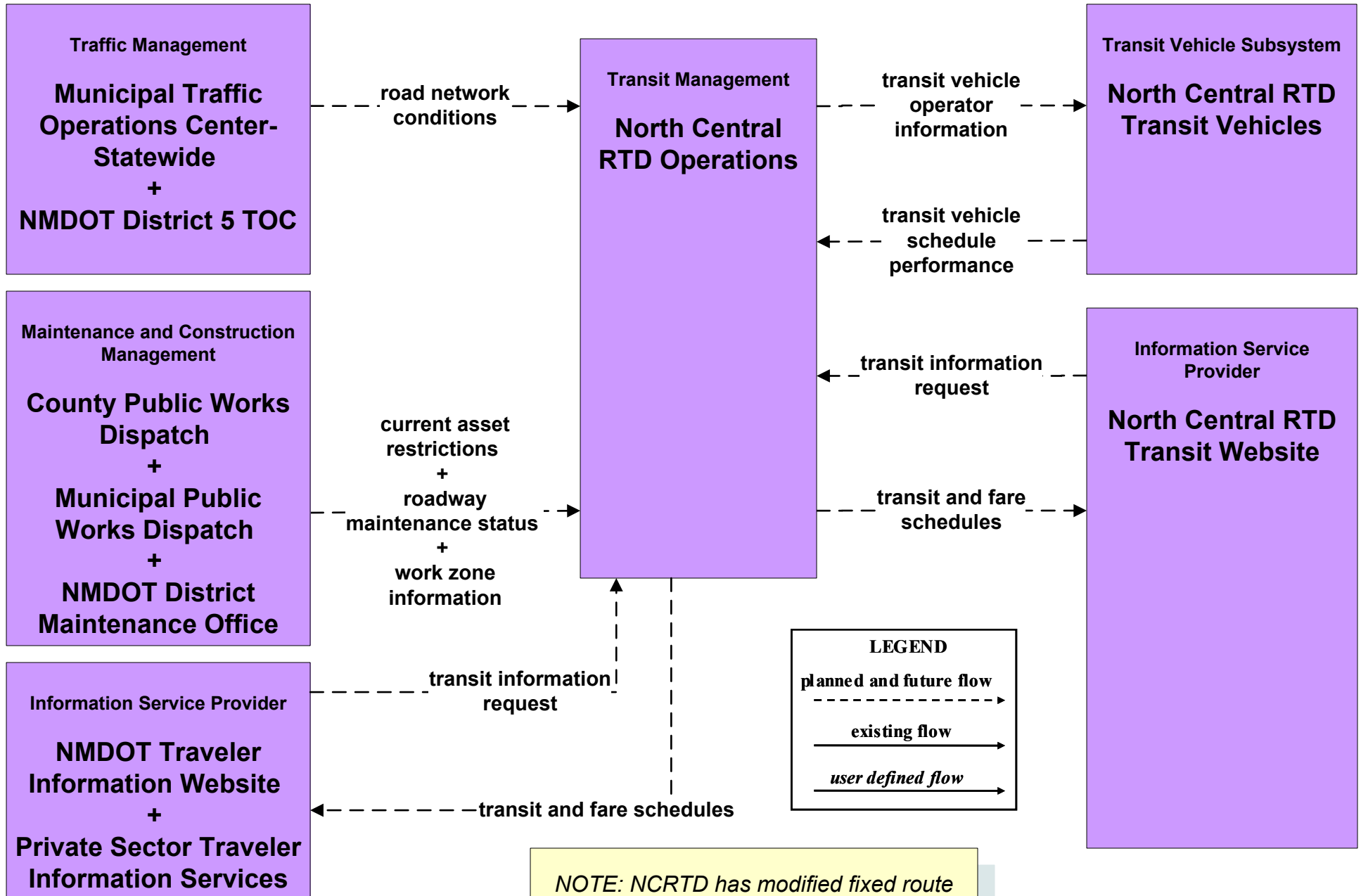
# AD1 - ITS Data Mart MPO/RPO Traffic Database



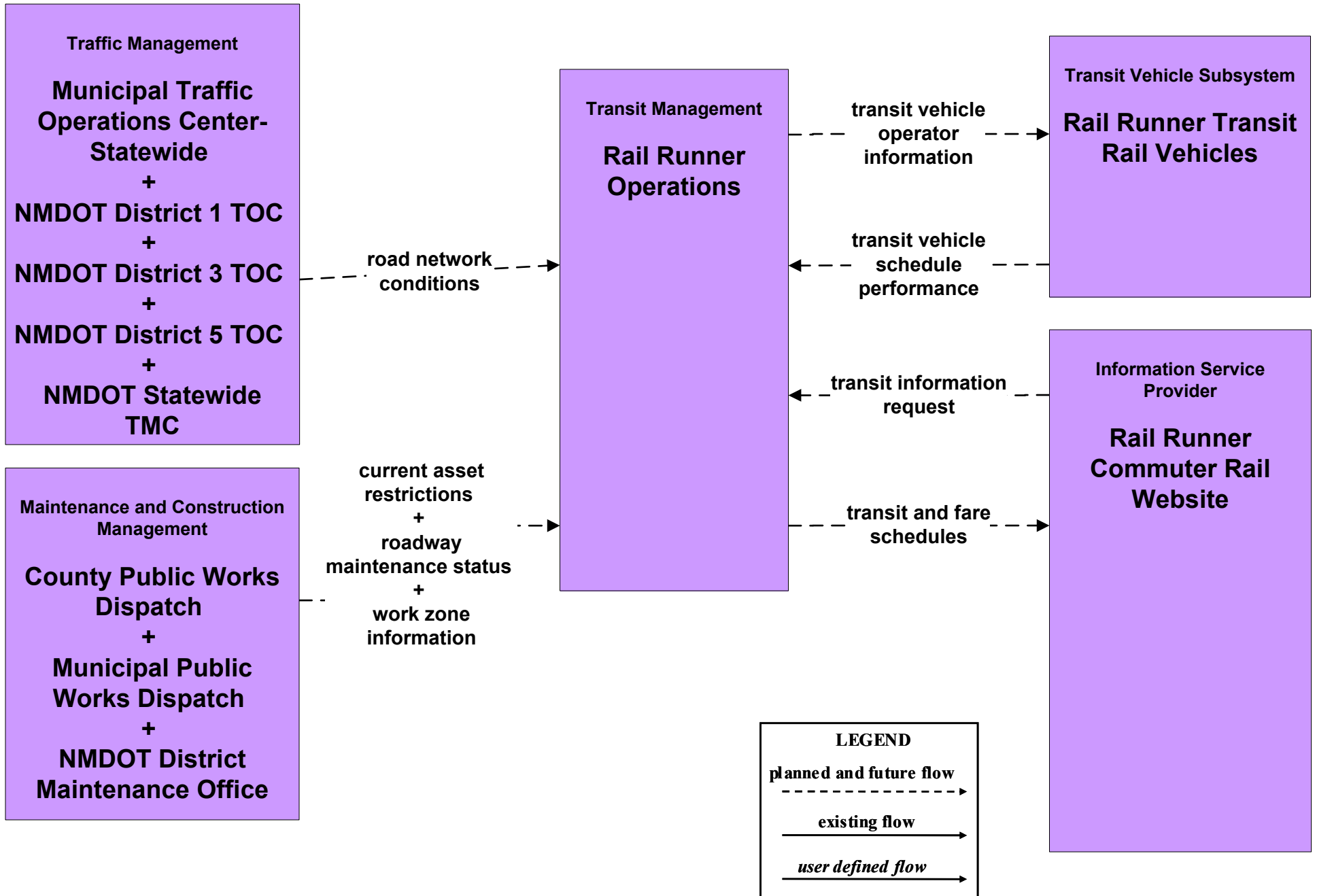
# APTS2 - Transit Fixed-Route Operations Local Transit



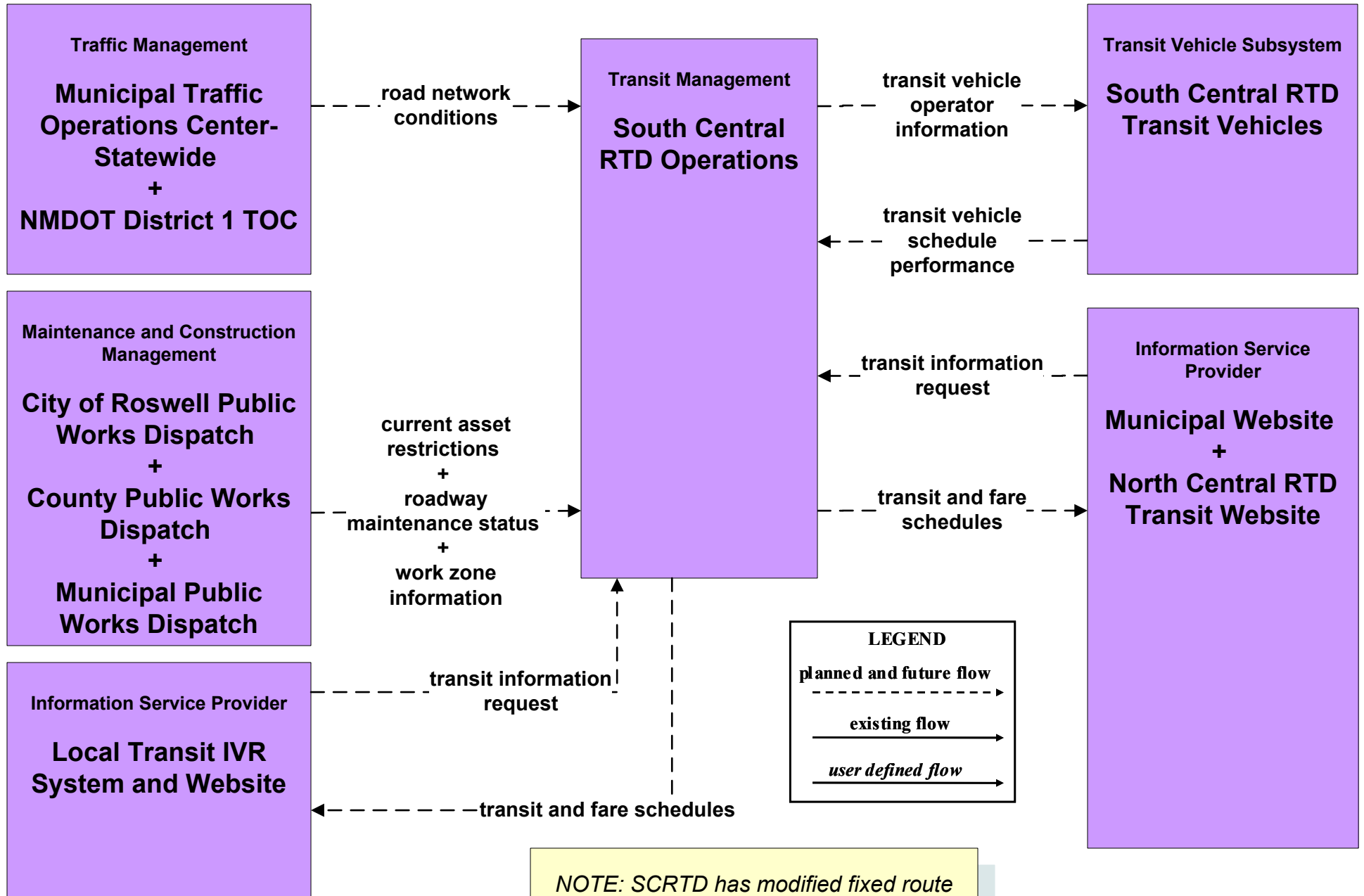
## APTS2 - Transit Fixed-Route Operations North Central RTD



# APTS2 - Transit Fixed-Route Operations Rail Runner

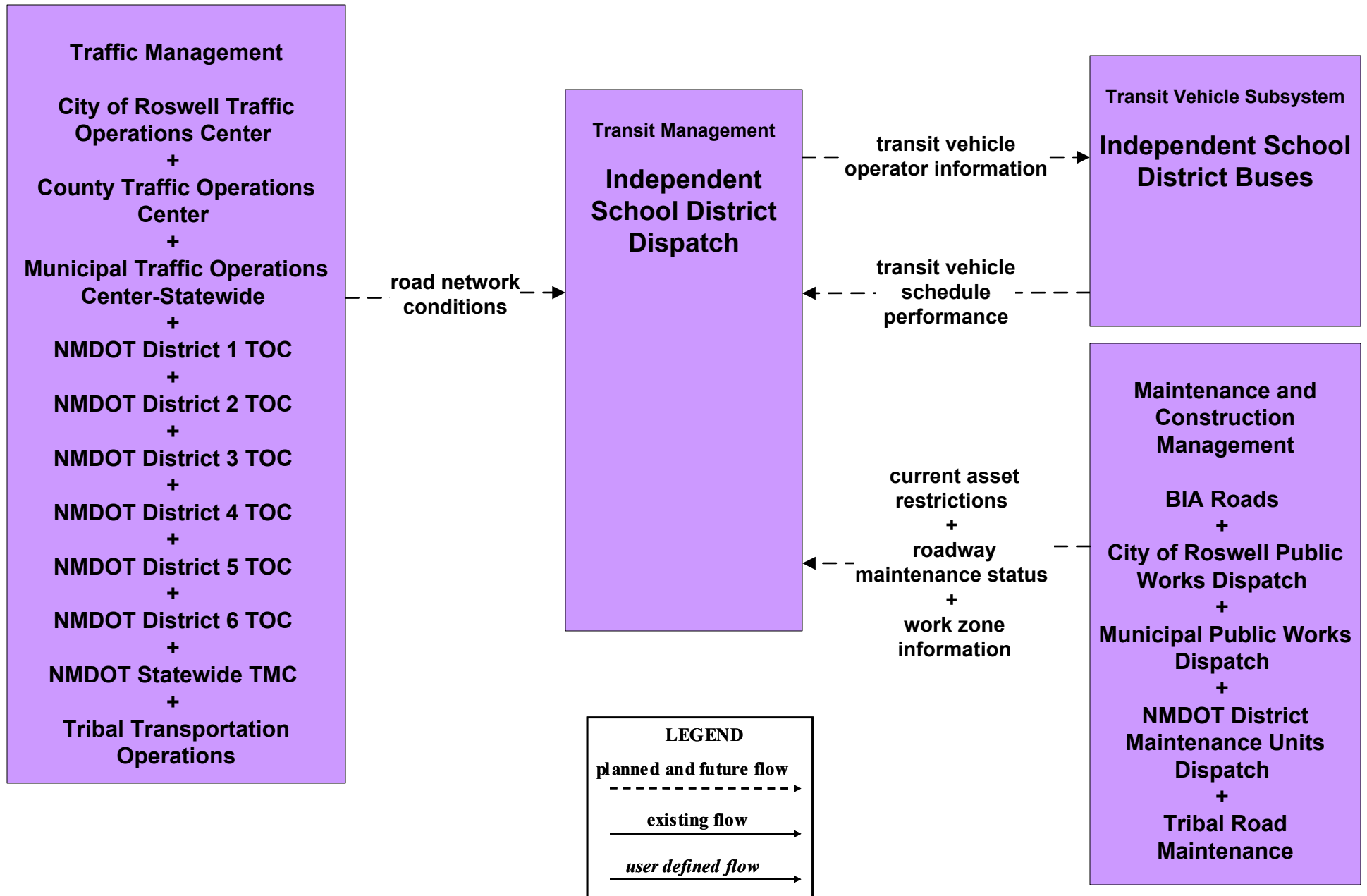


## APTS2 - Transit Fixed-Route Operations South Central RTD



*NOTE: SCRTD has modified fixed route transit service to support school systems.*

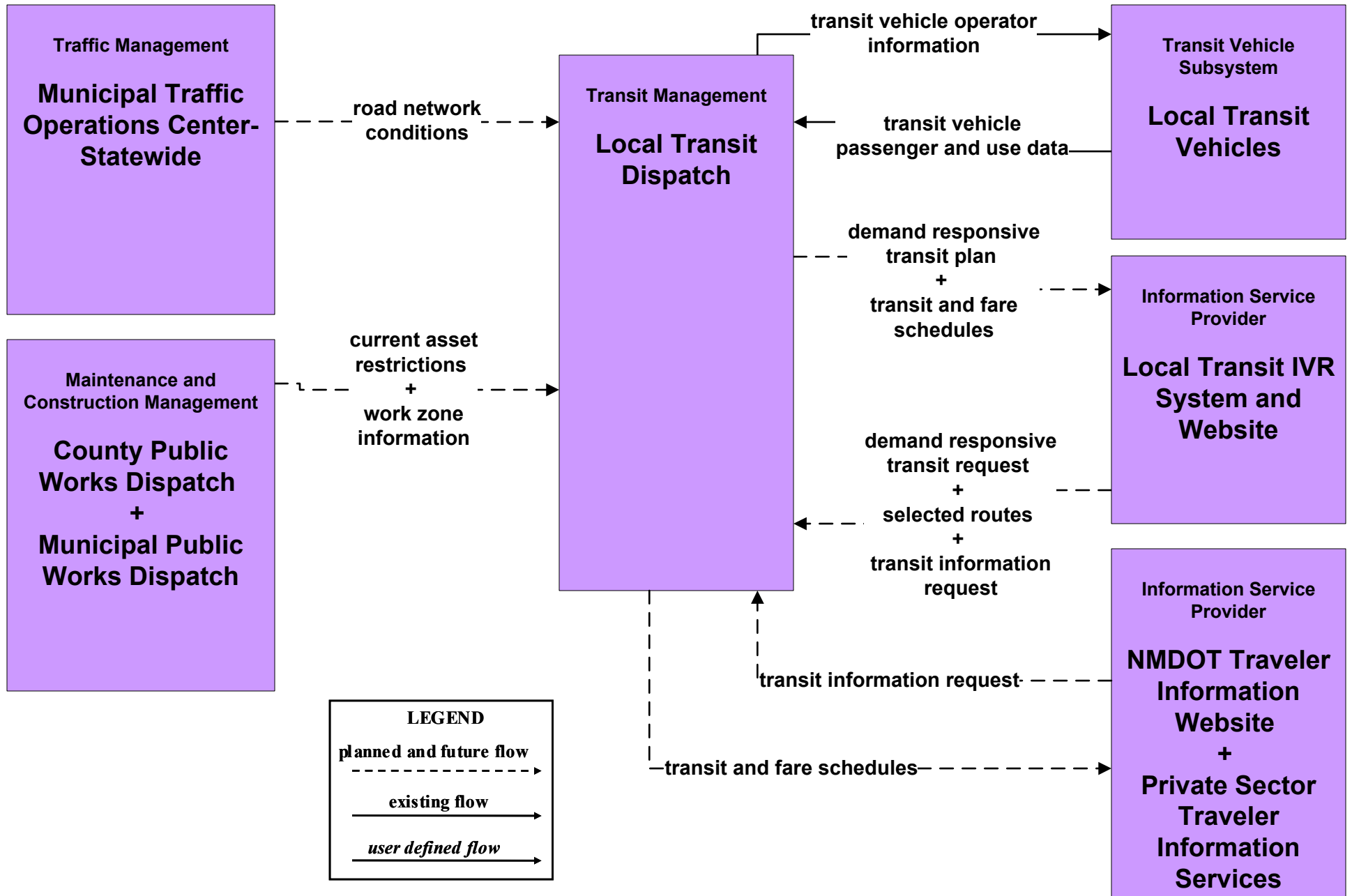
# APTS2 - Transit Fixed-Route Operations Independent School Districts



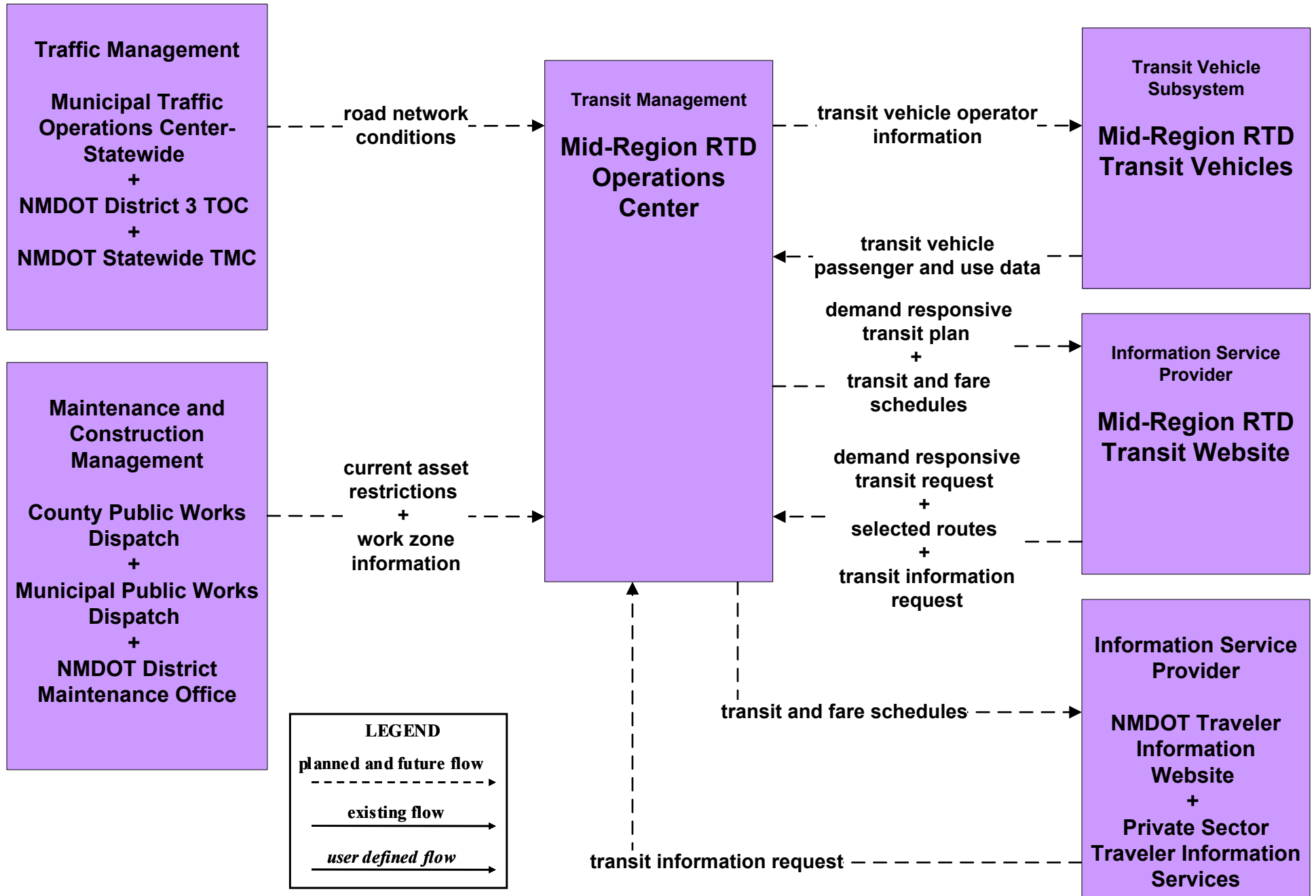


# APTS3 - Demand Response Transit Operations

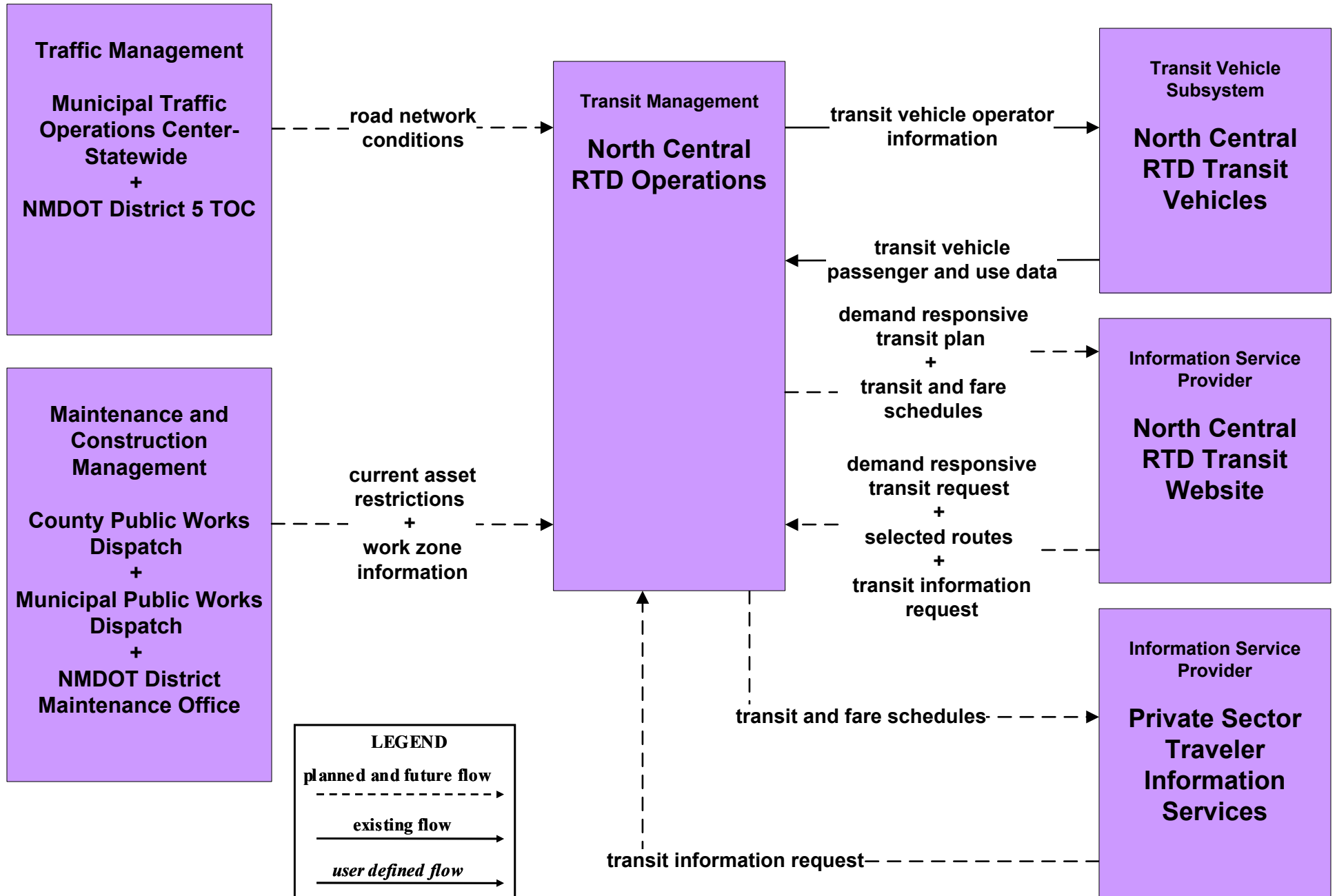
## Local Transit



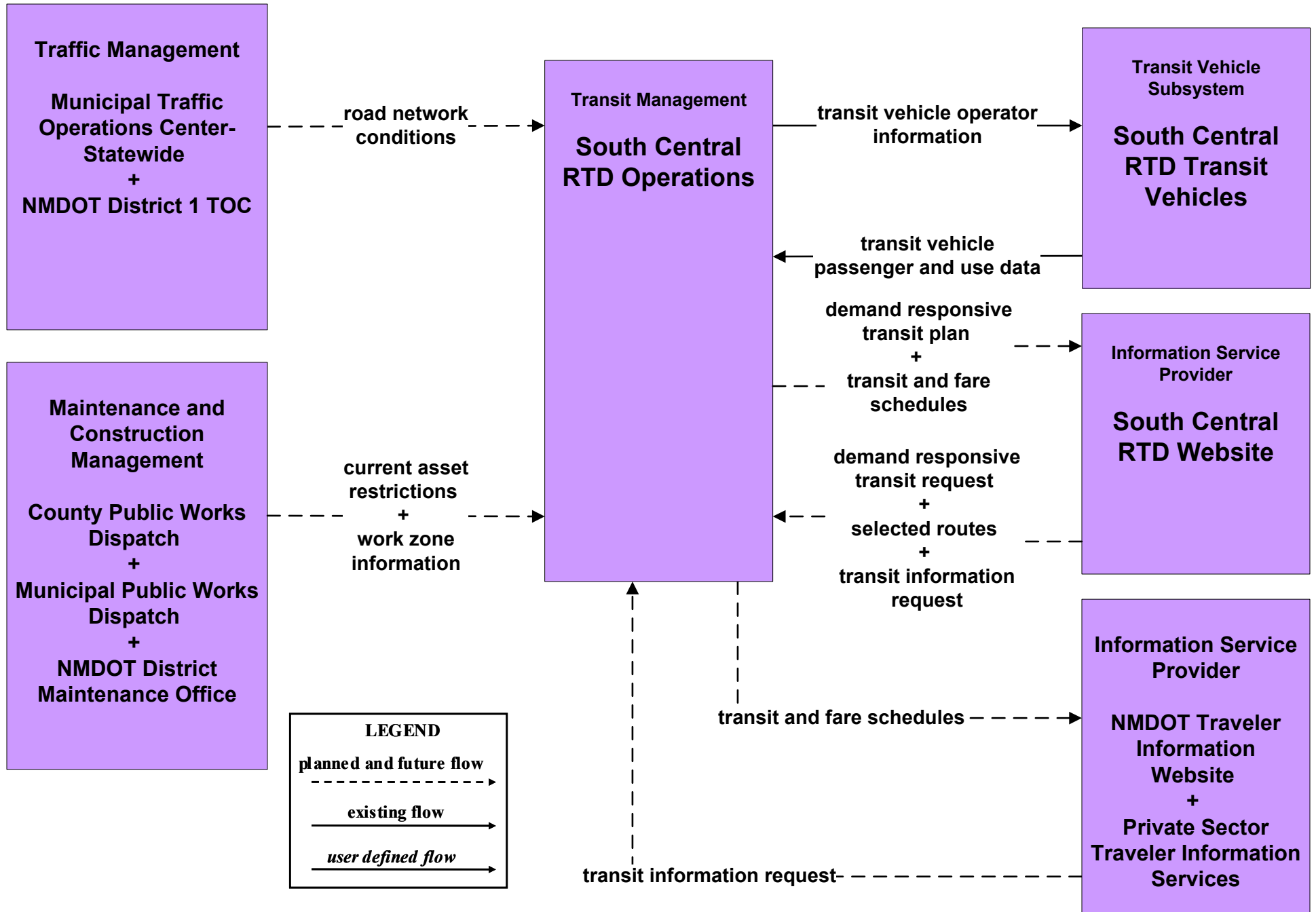
# APTS3 - Demand Response MidRTD



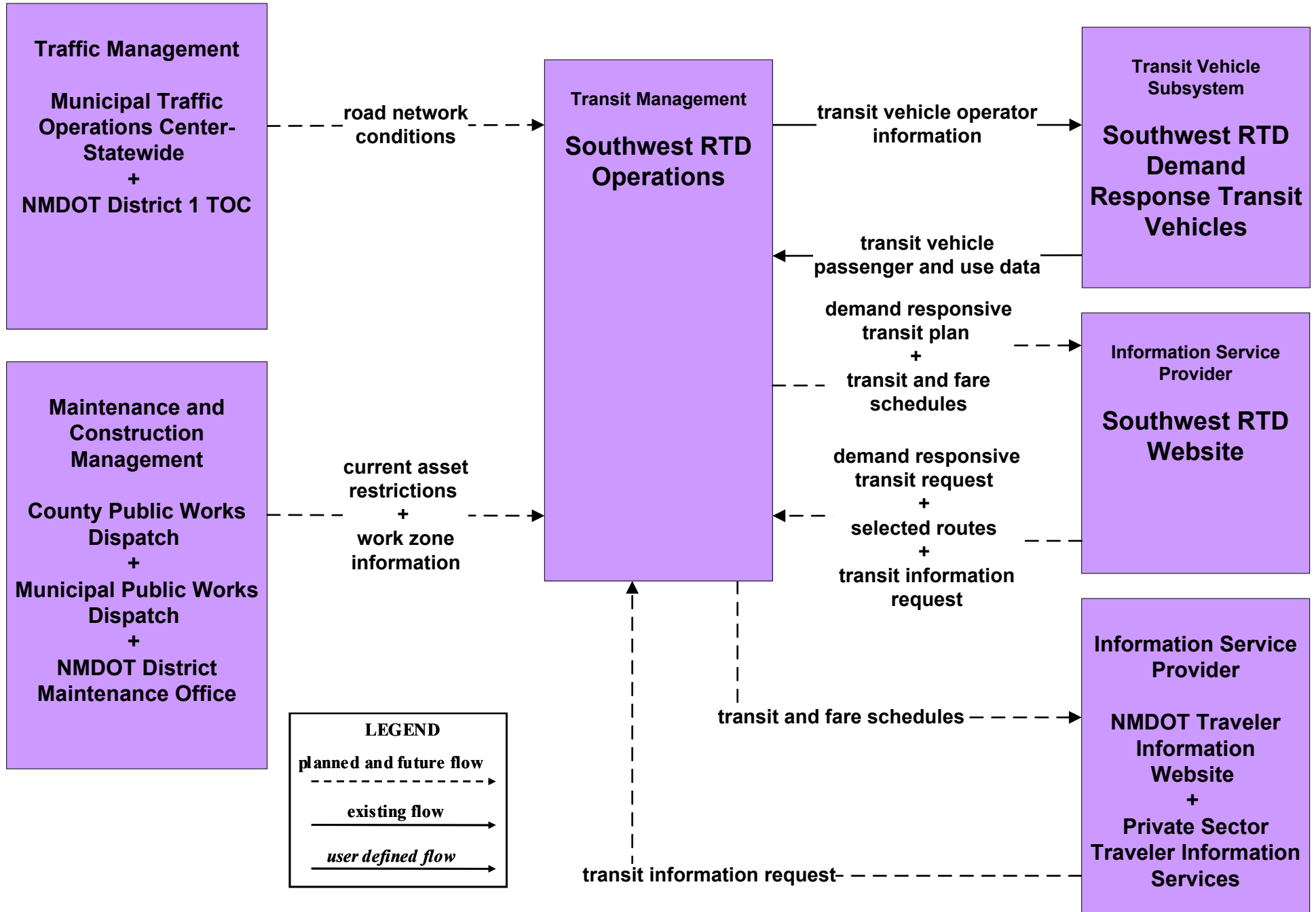
# APTS3 - Demand Response North Central RTD



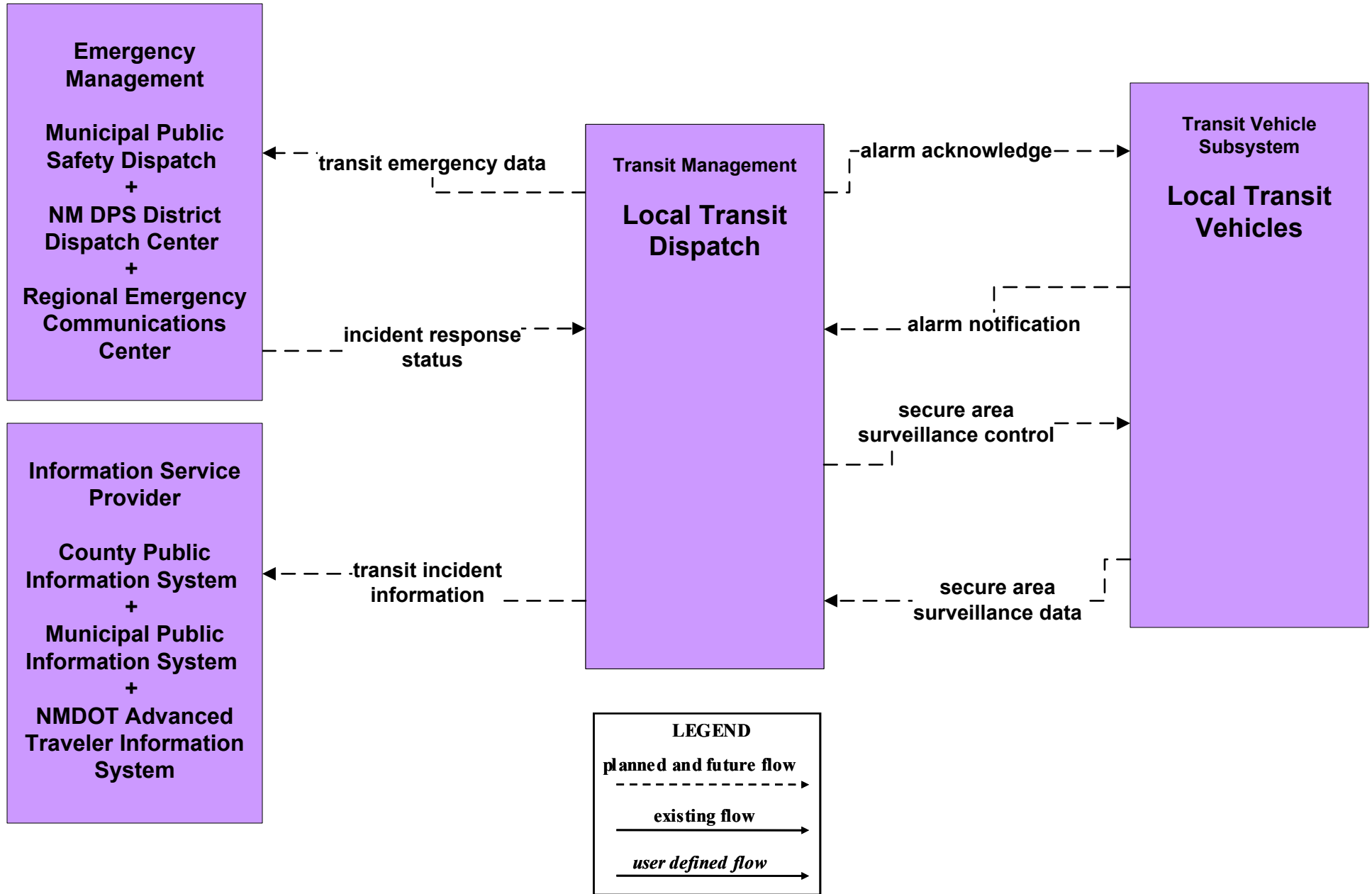
# APTS3 - Demand Response South Central RTD



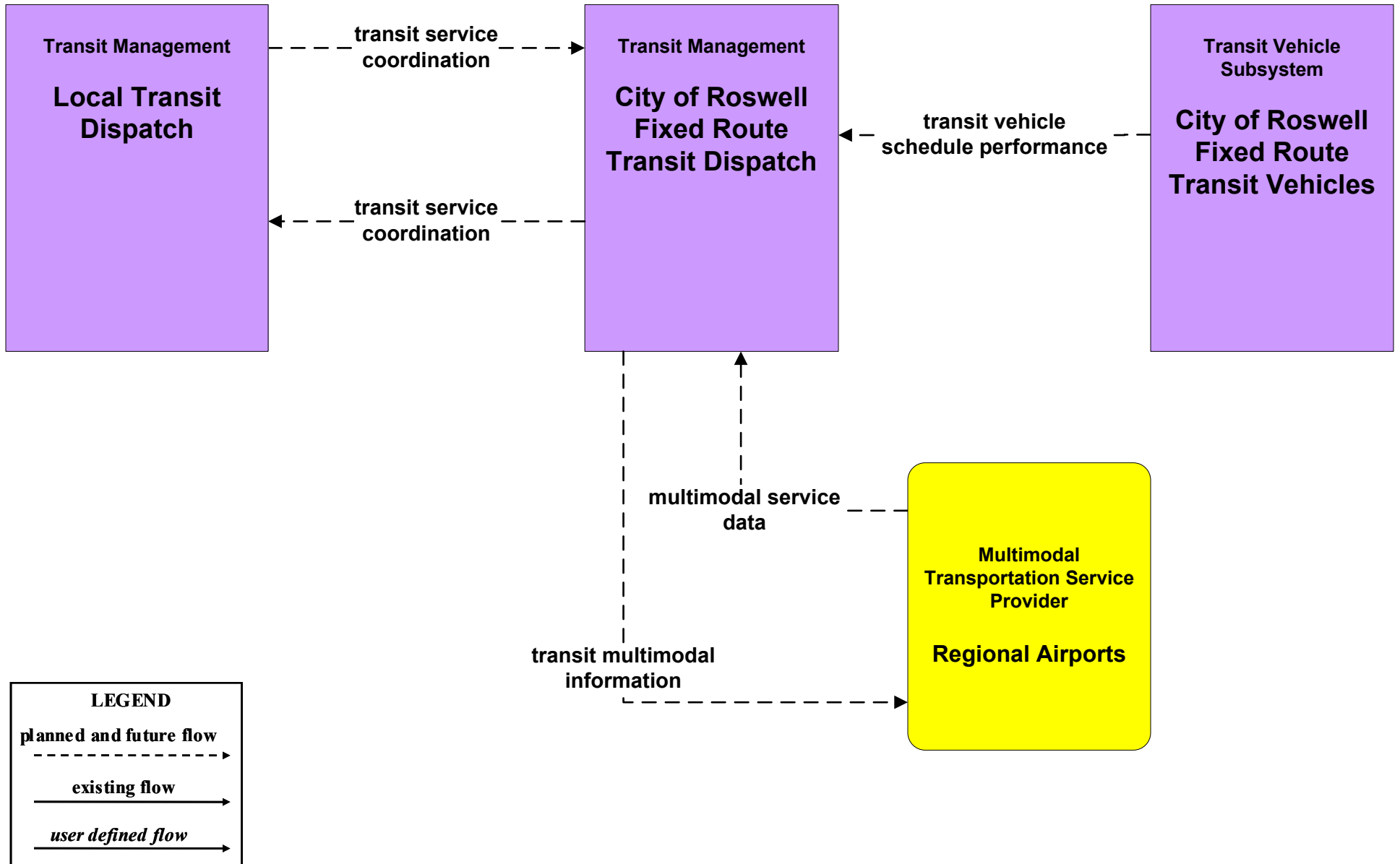
# APTS3 - Demand Response Southwest RTD



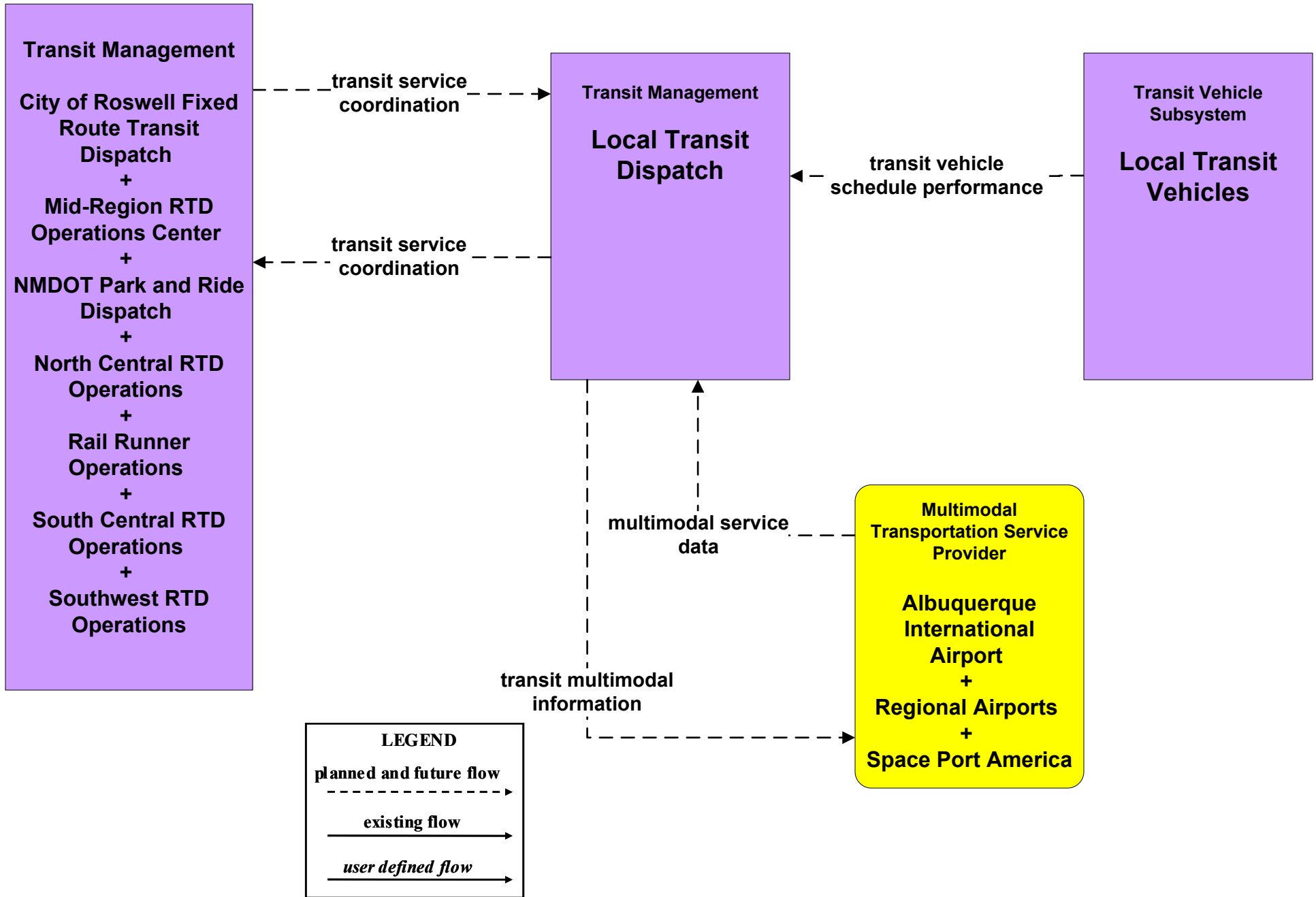
# APTS5 - Transit Security Local Transit



# APTS7 - Multi-modal Coordination City of Roswell

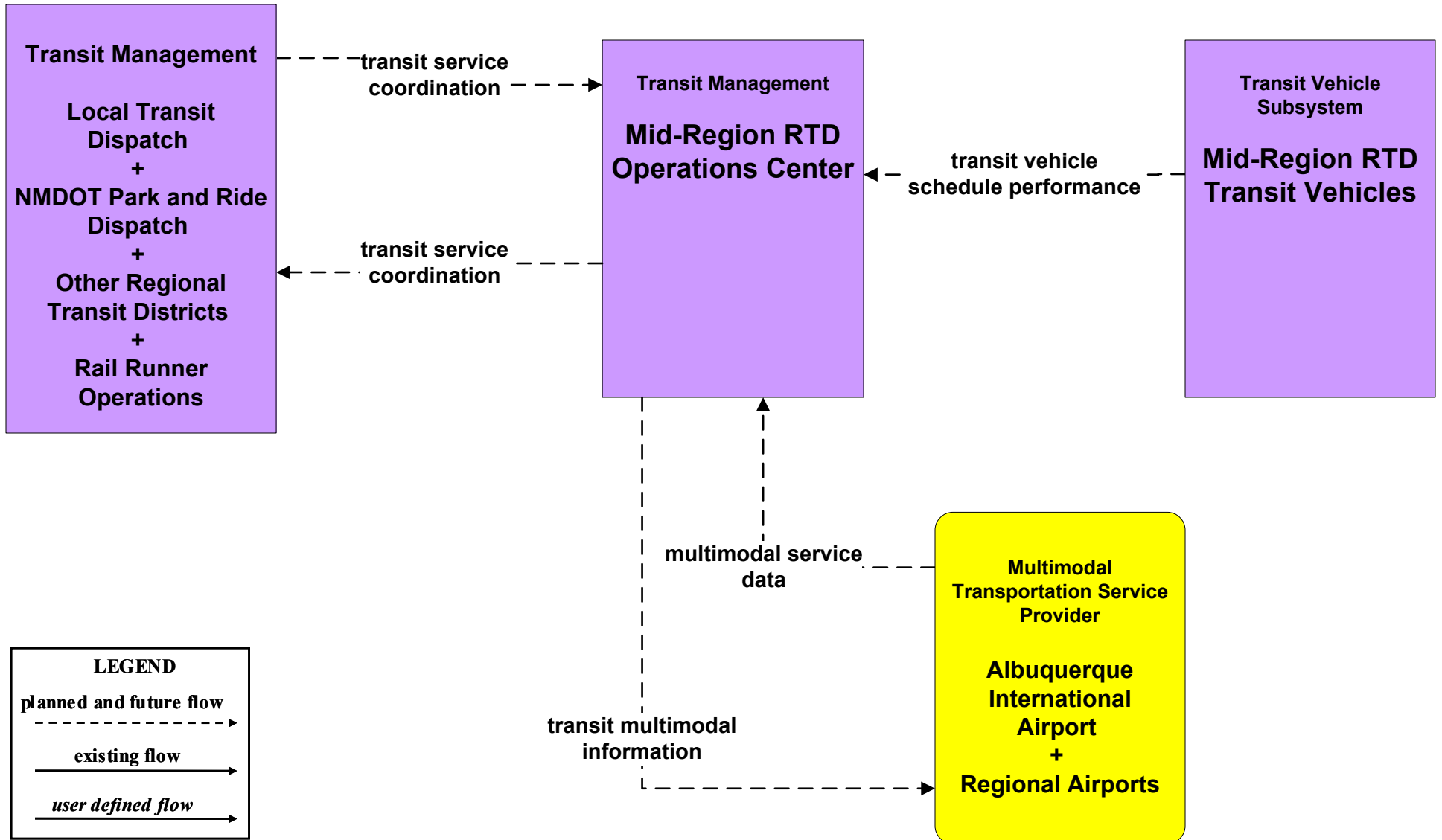


# APTS7 - Multi-modal Coordination Local Transit

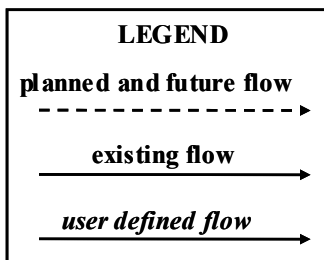
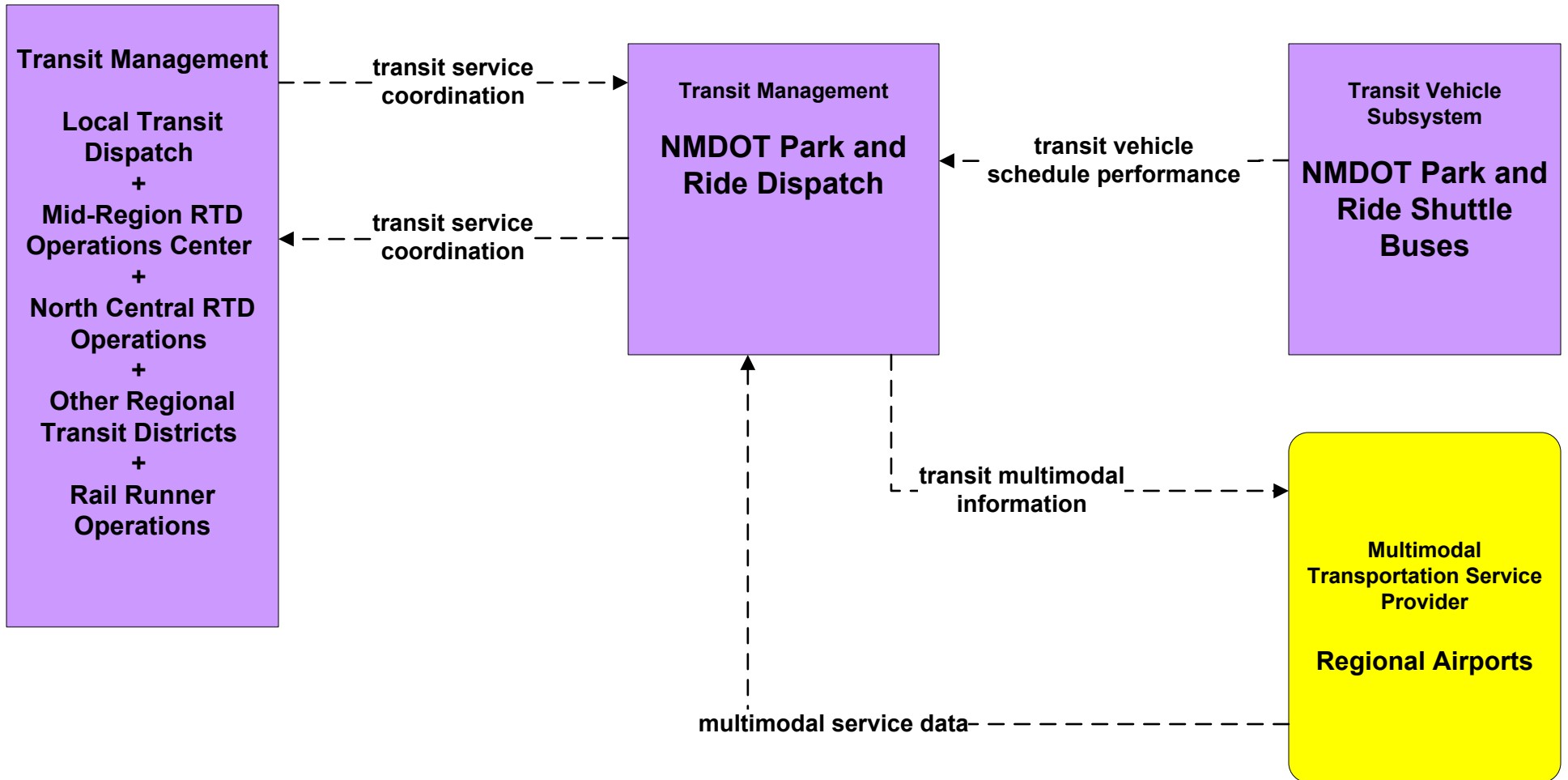




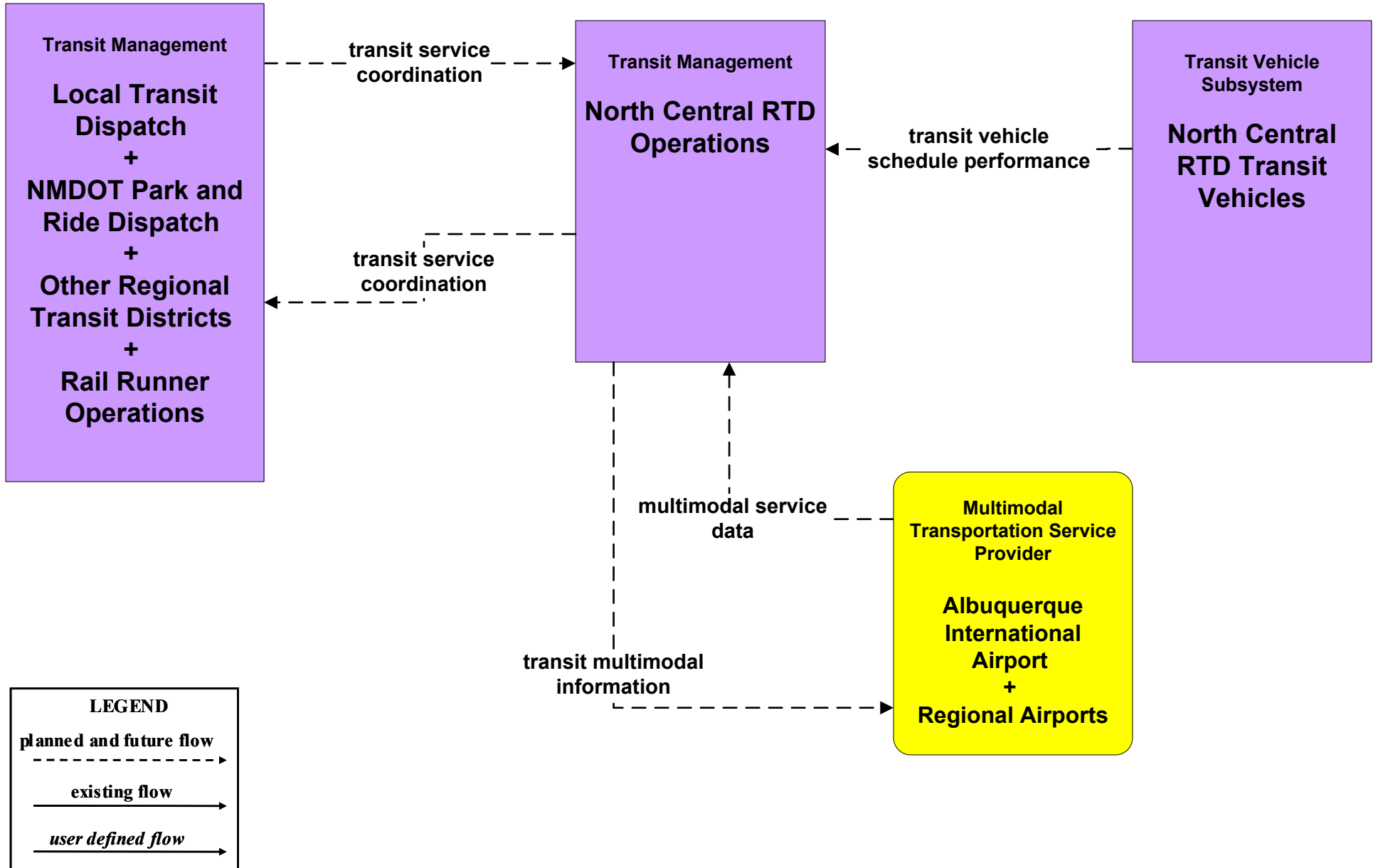
# APTS7 - Multi-modal Coordination MidRTD Operations



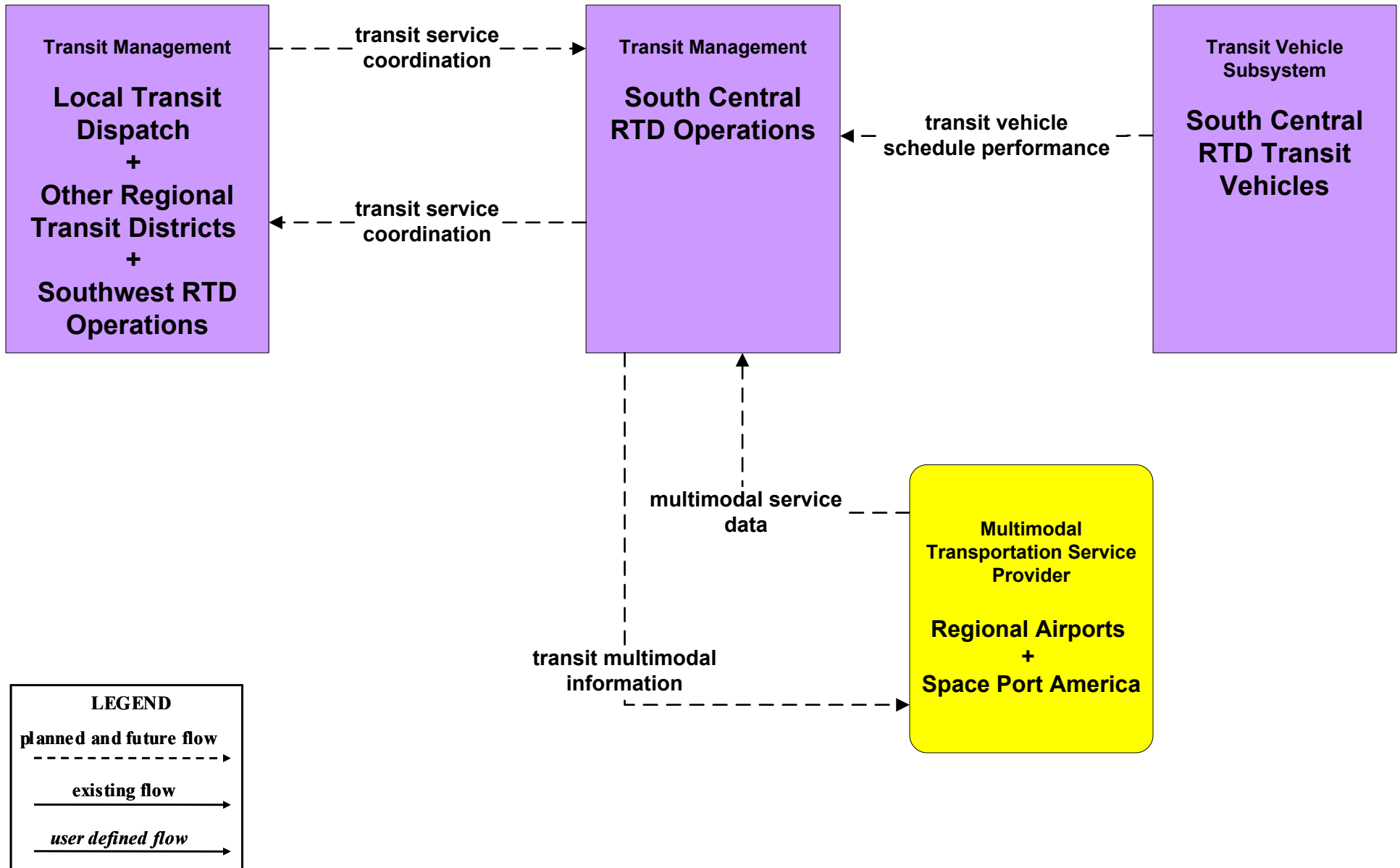
## APTS7 - Multi-modal Coordination NMDOT Park and Ride



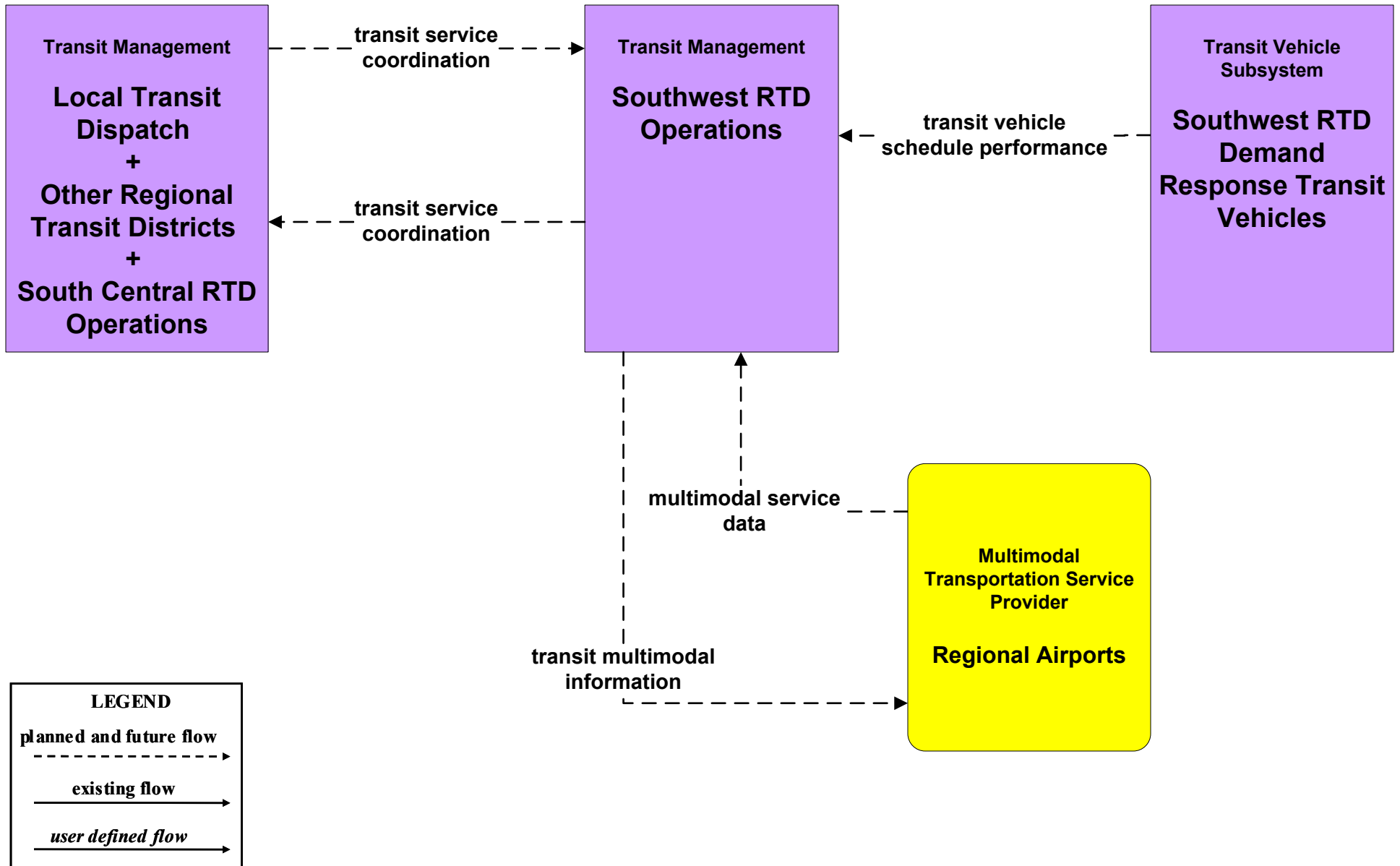
# APTS7 - Multi-modal Coordination North Central RTD



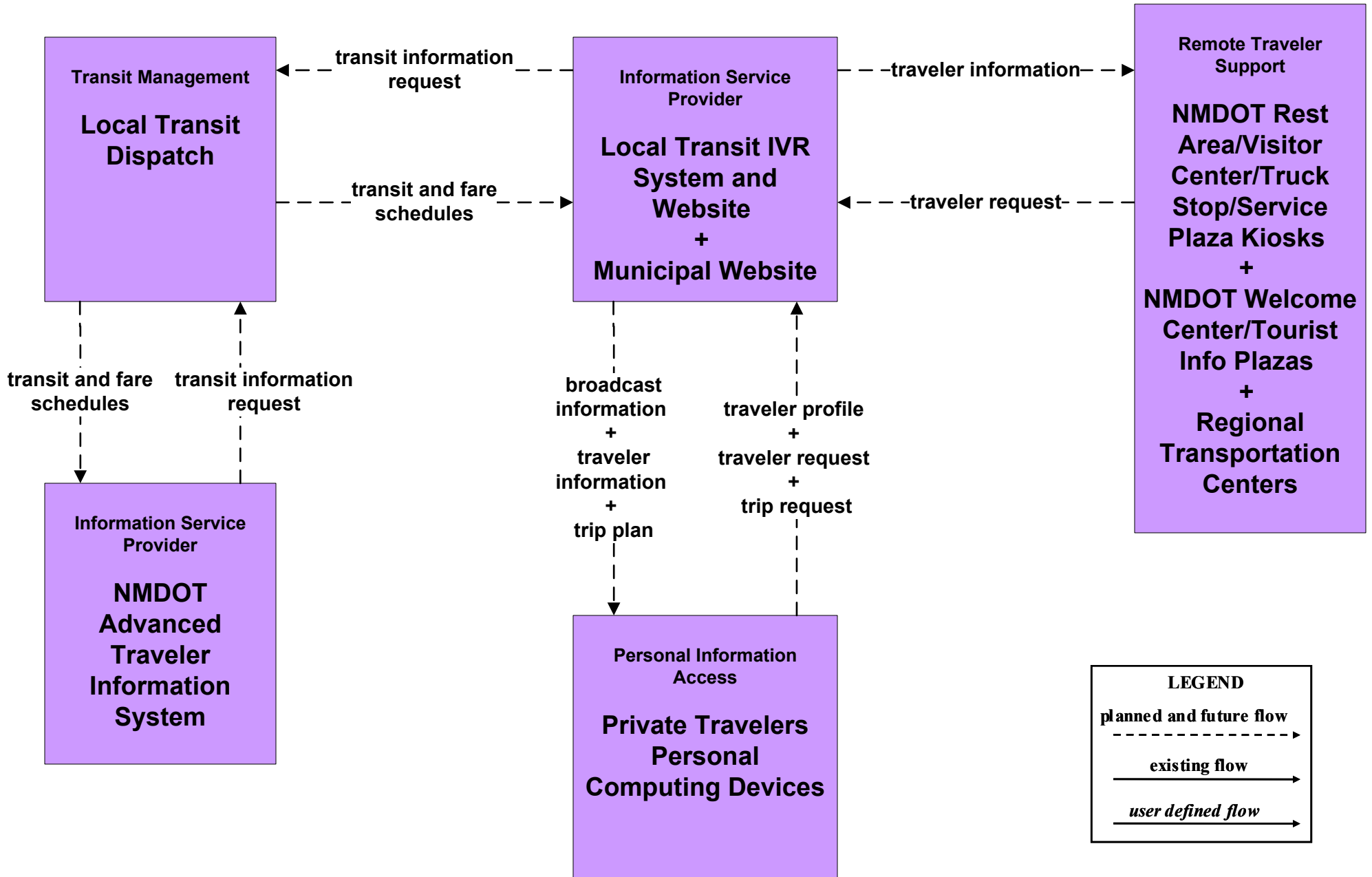
## APTS7 - Multi-modal Coordination South Central RTD



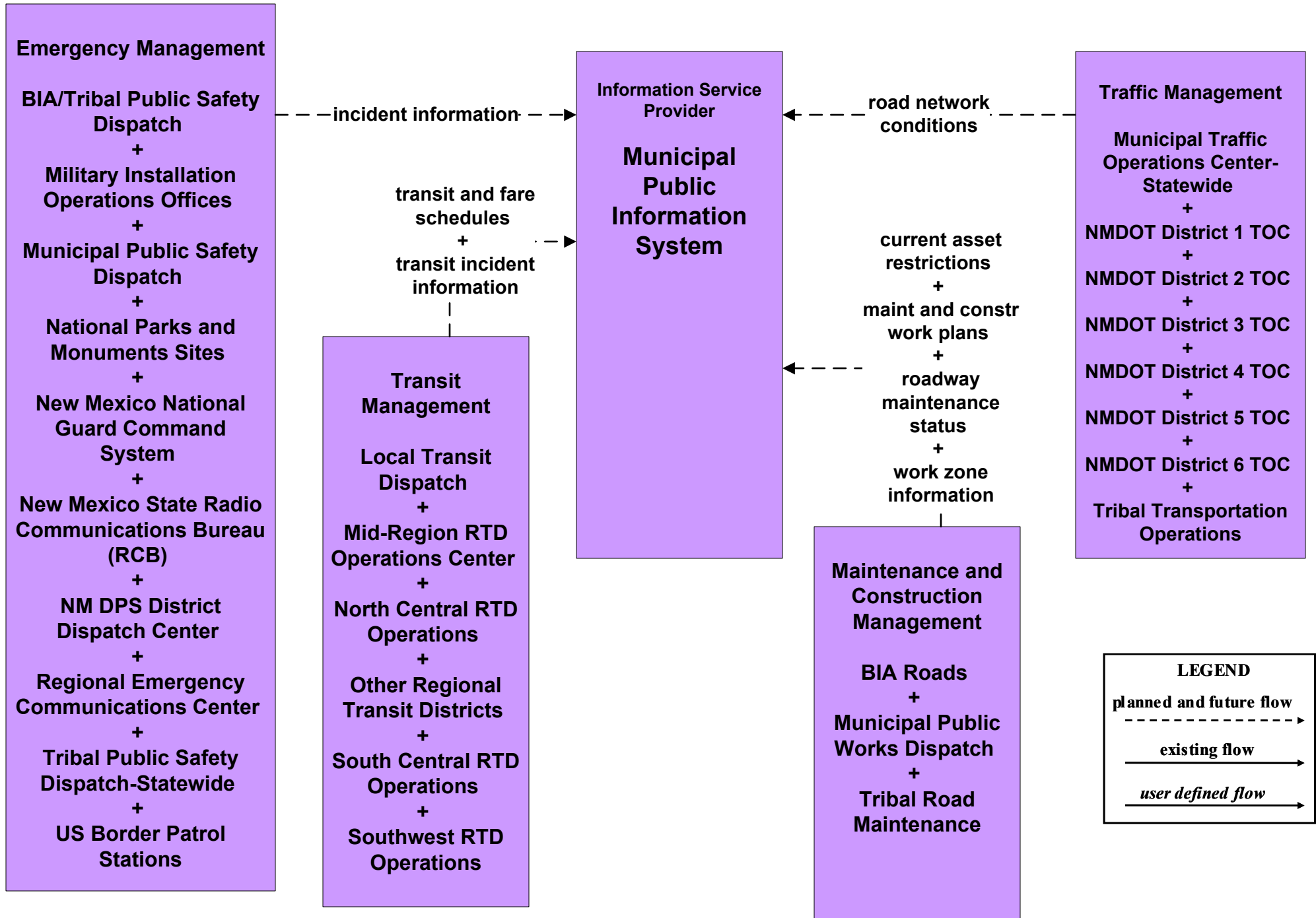
## APTS7 - Multi-modal Coordination Southwest RTD



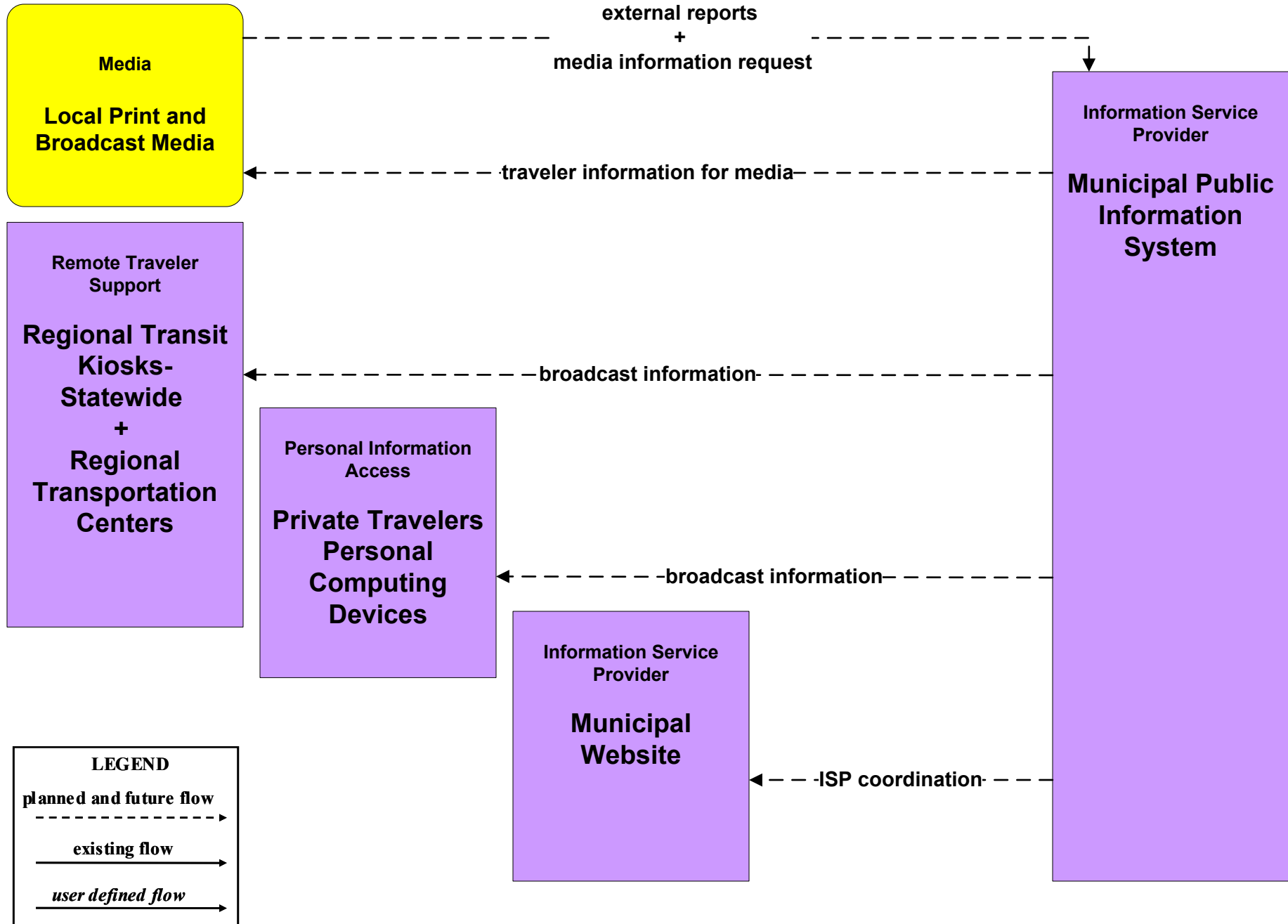
# APTS8 - Transit Traveler Information Local Transit Operations



# ATIS1 - Broadcast Traveler Information Municipal Public Information System (Inputs)

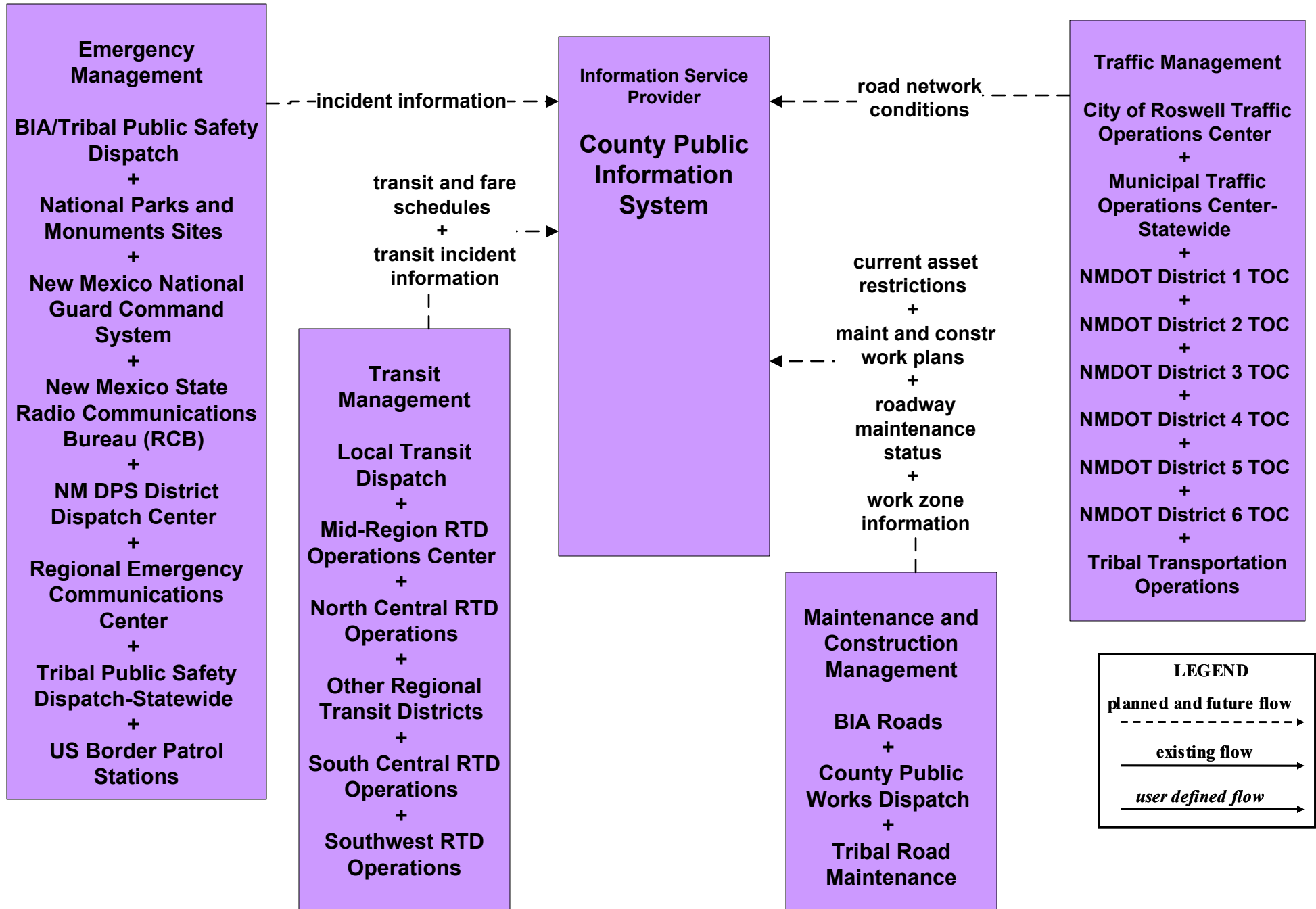


# ATIS1 - Broadcast Traveler Information Municipal Public Information System (Outputs)

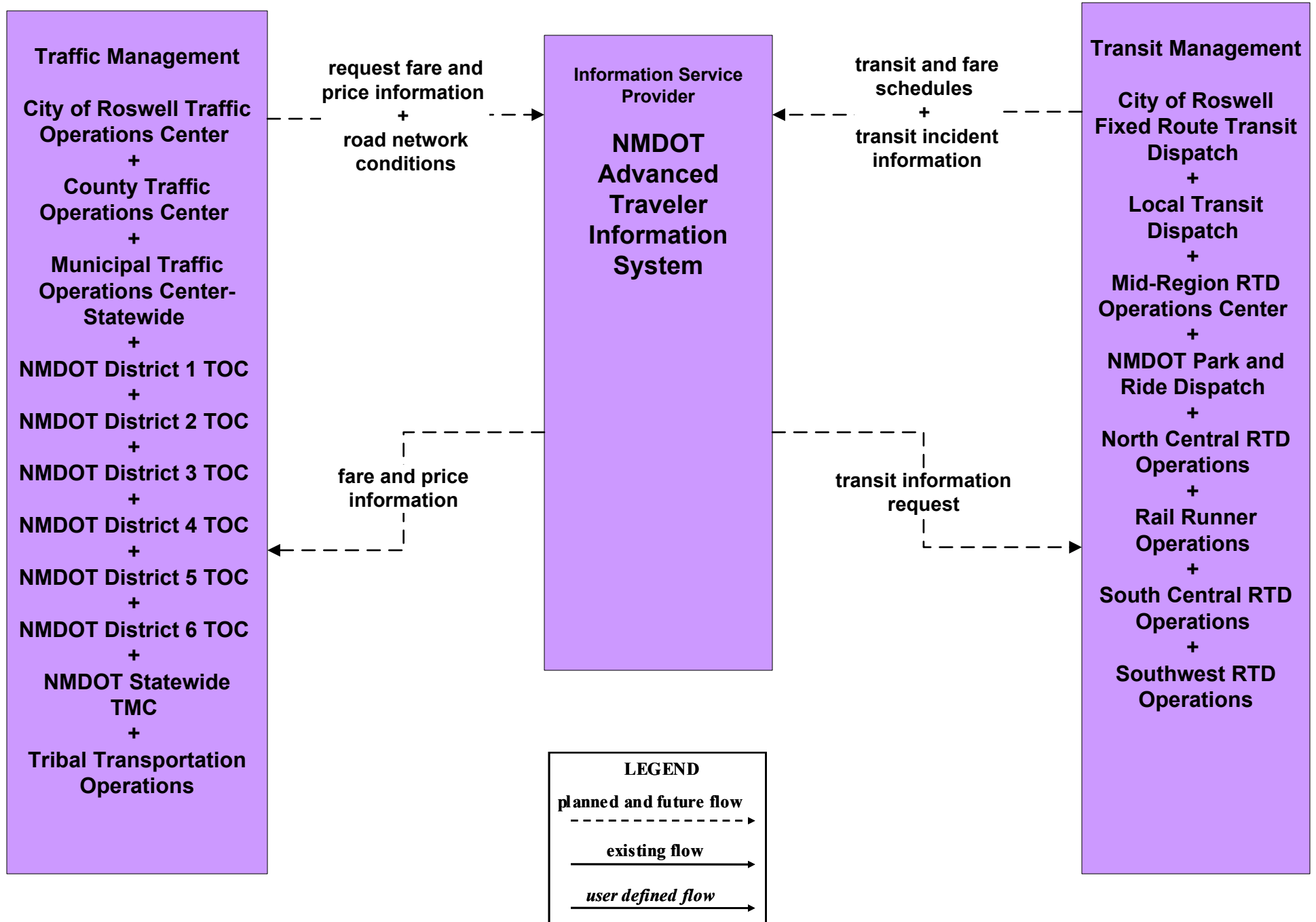




# ATIS1 - Broadcast Traveler Information County Public Information System (Inputs)

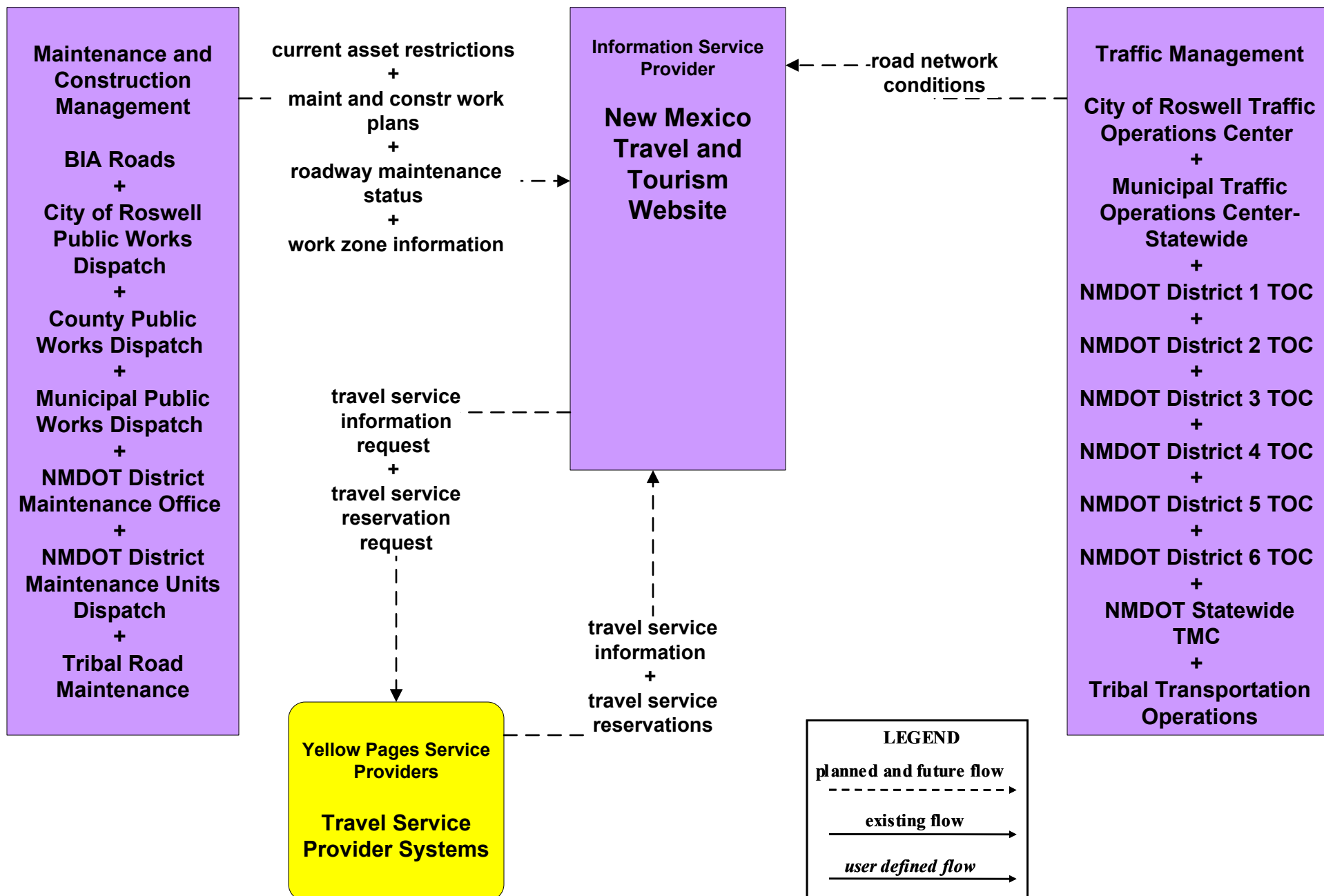


# ATIS2 - Interactive Traveler Information NMDOT (1 of 2)

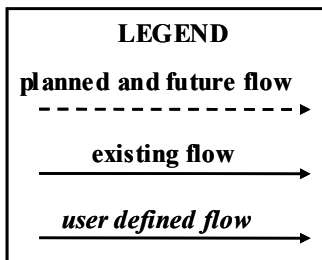
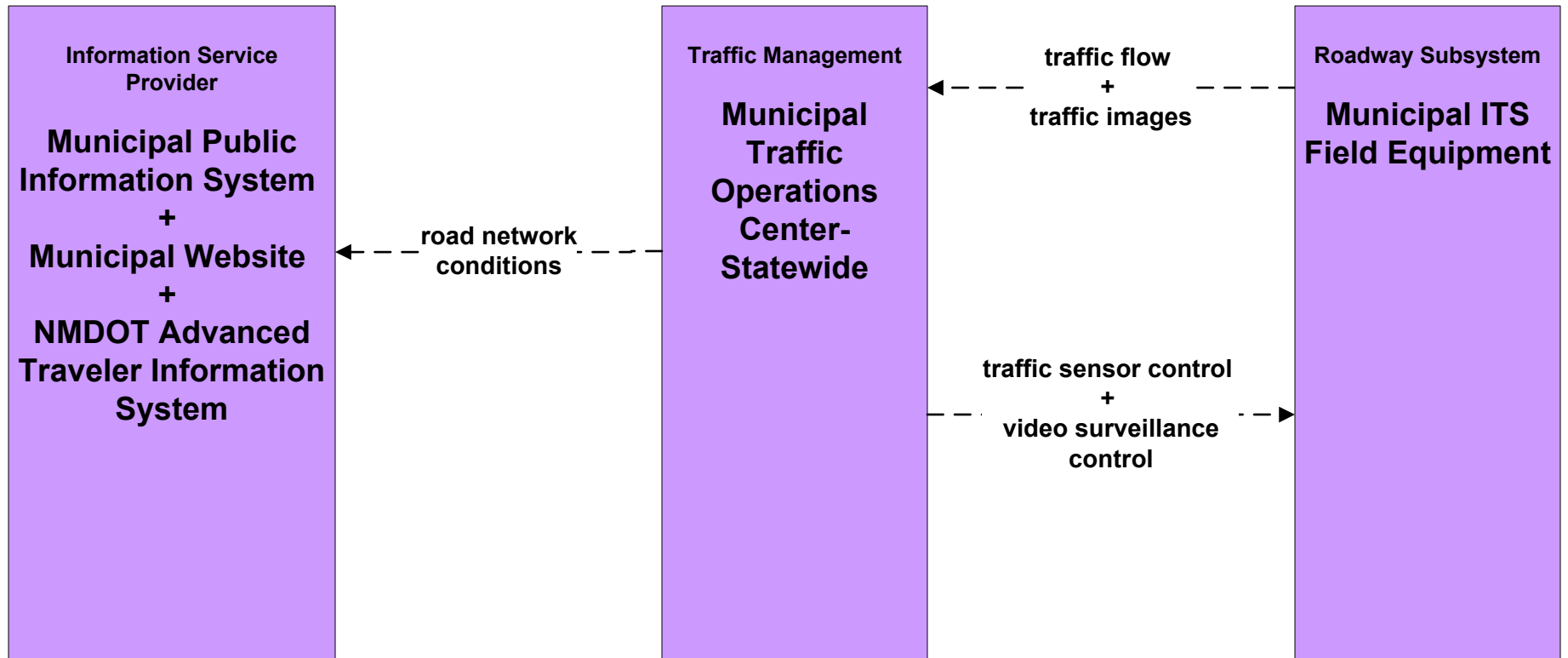


# ATIS2 - Interactive Traveler Information

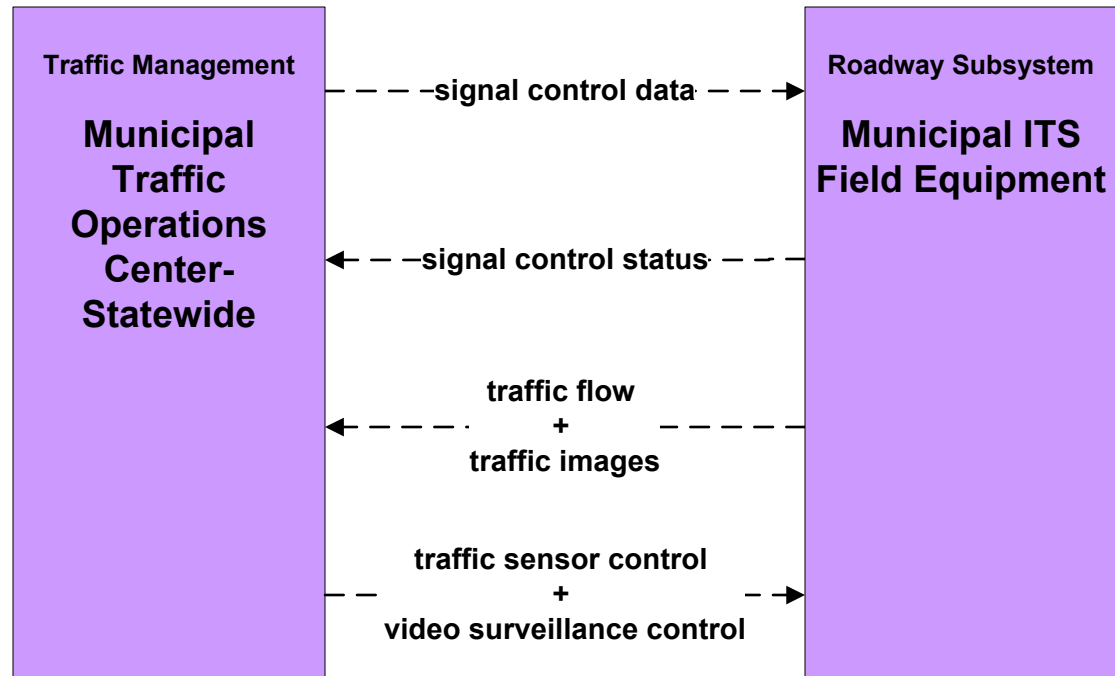
## New Mexico Travel and Tourism (Inputs) (1 of 3)



## ATMS01 - Network Surveillance Municipalities

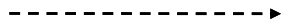


## ATMS03 - Surface Street Control Municipalities



### LEGEND

**planned and future flow**



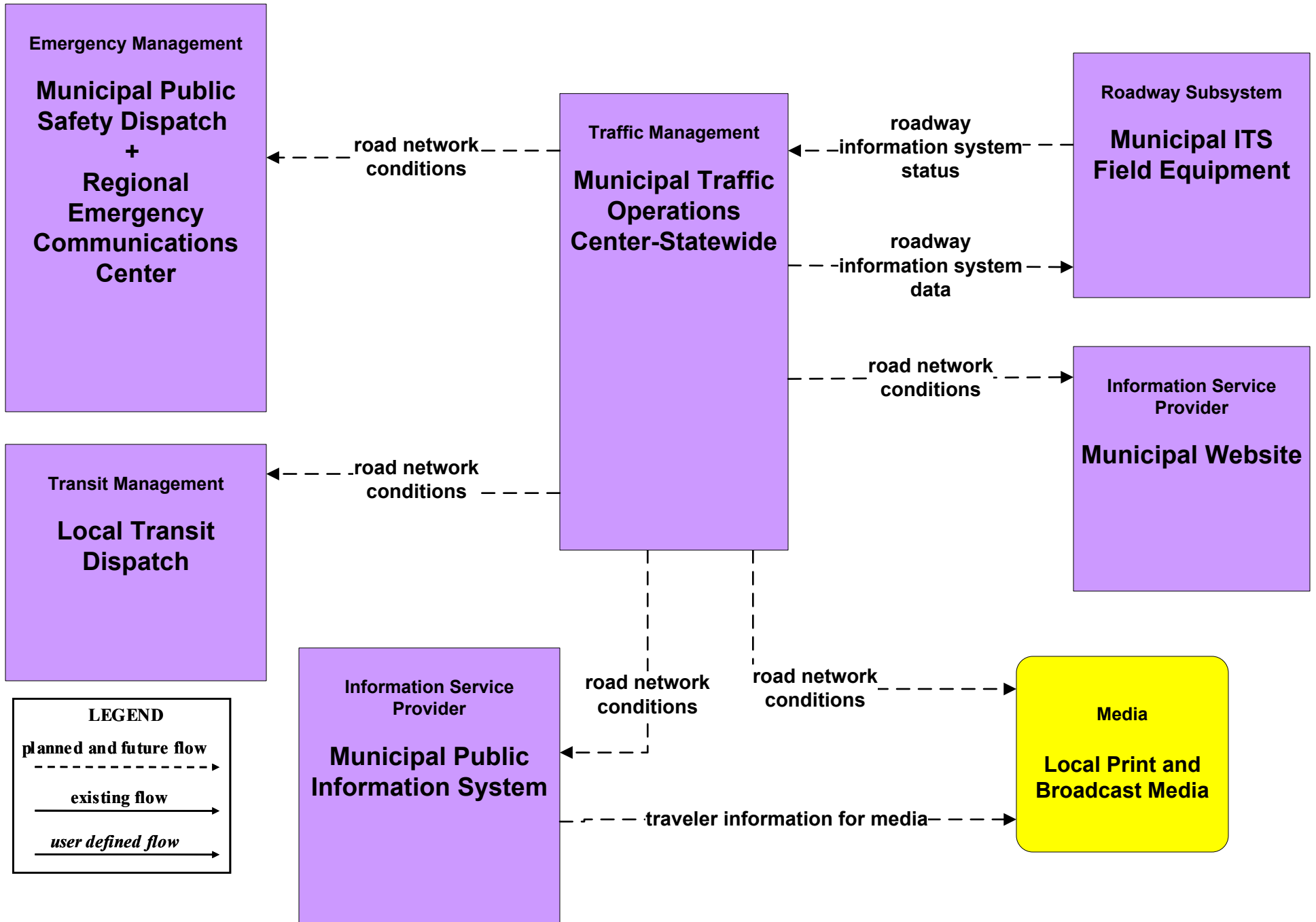
**existing flow**



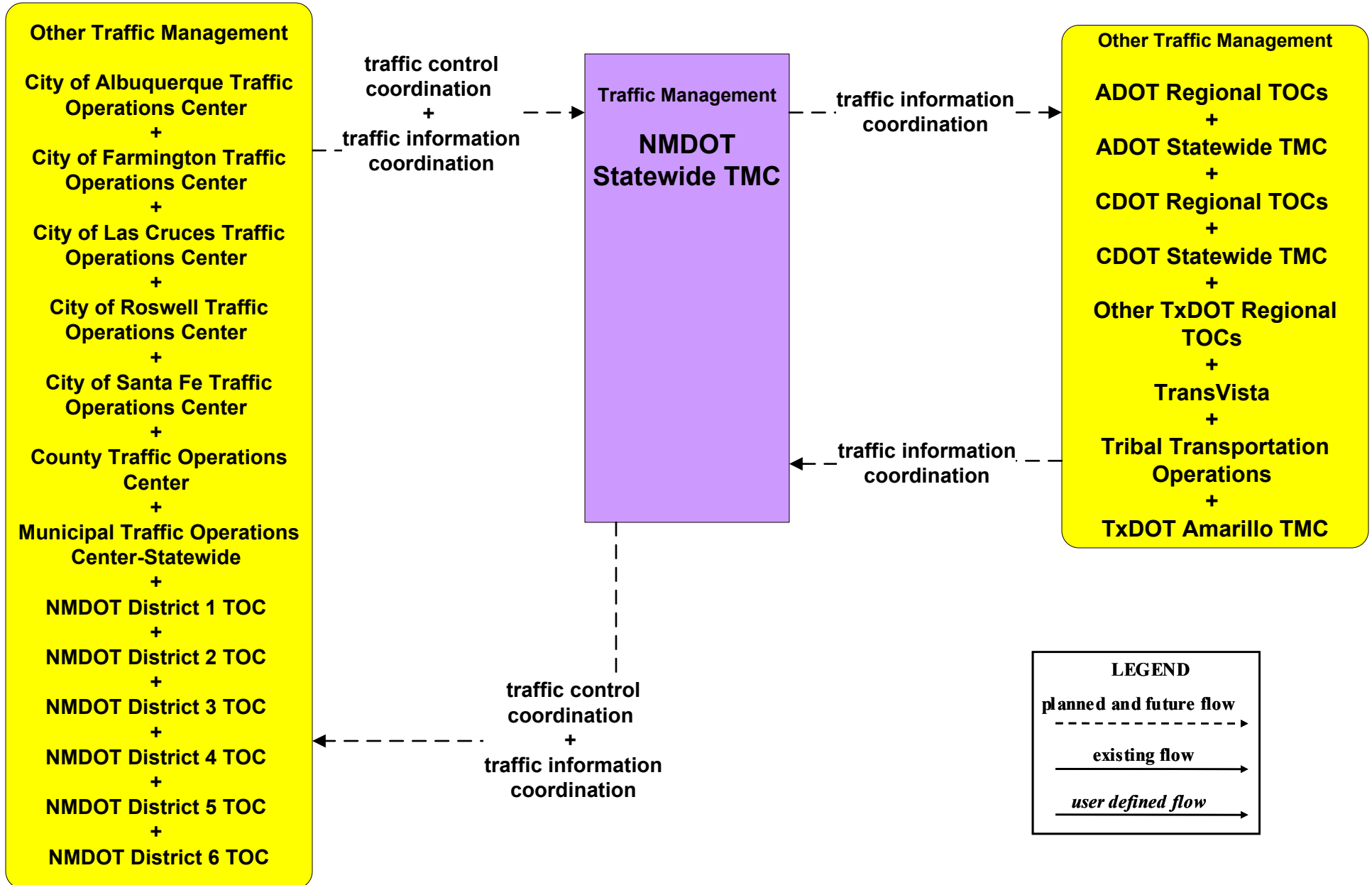
***user defined flow***



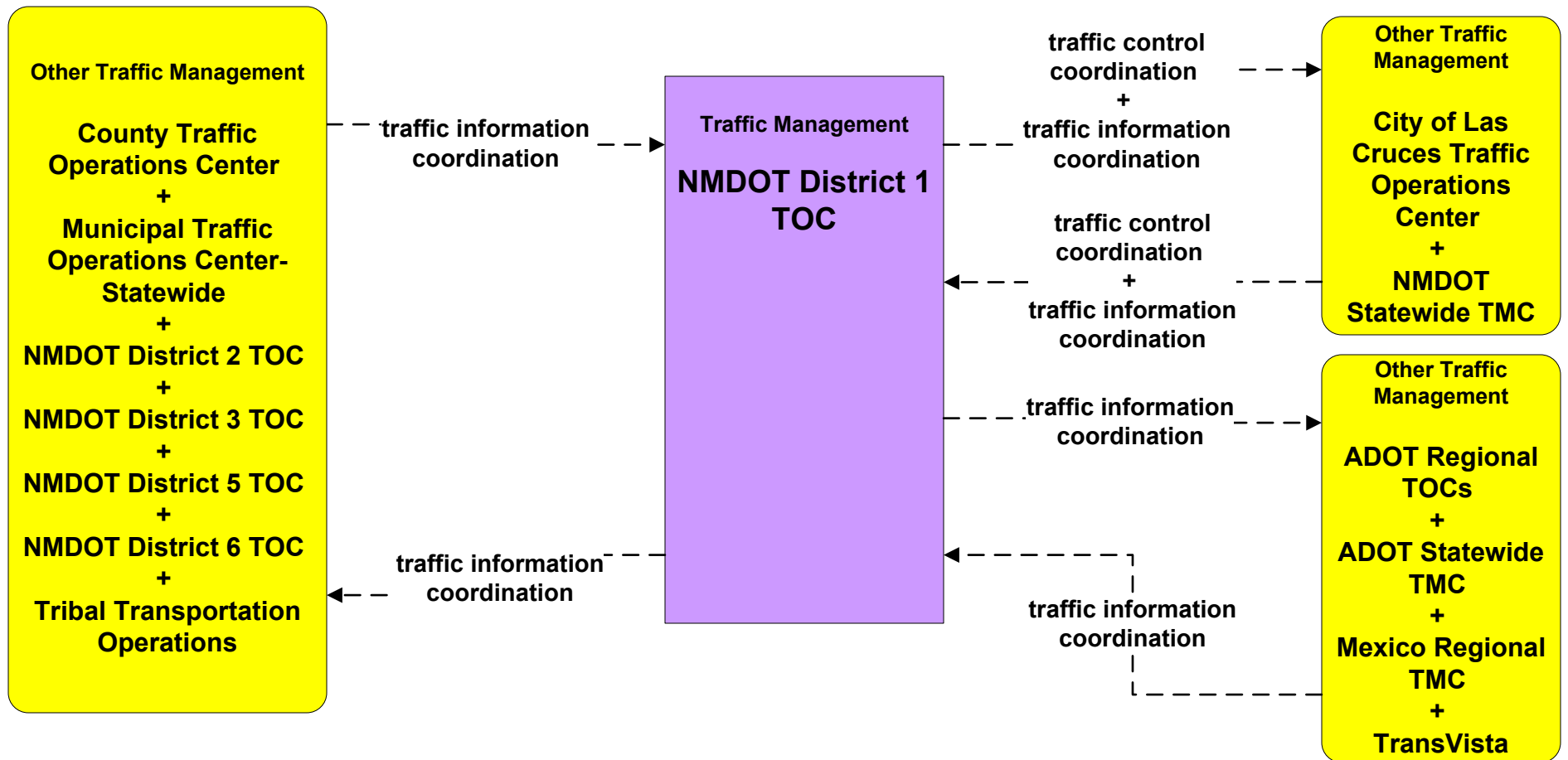
# ATMS06 - Traffic Information Dissemination Municipalities



# ATMS07 - Regional Traffic Control NMDOT Statewide TMC

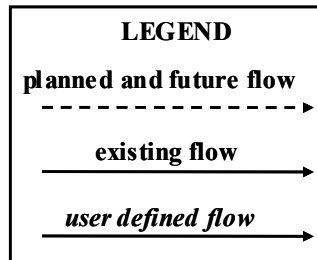
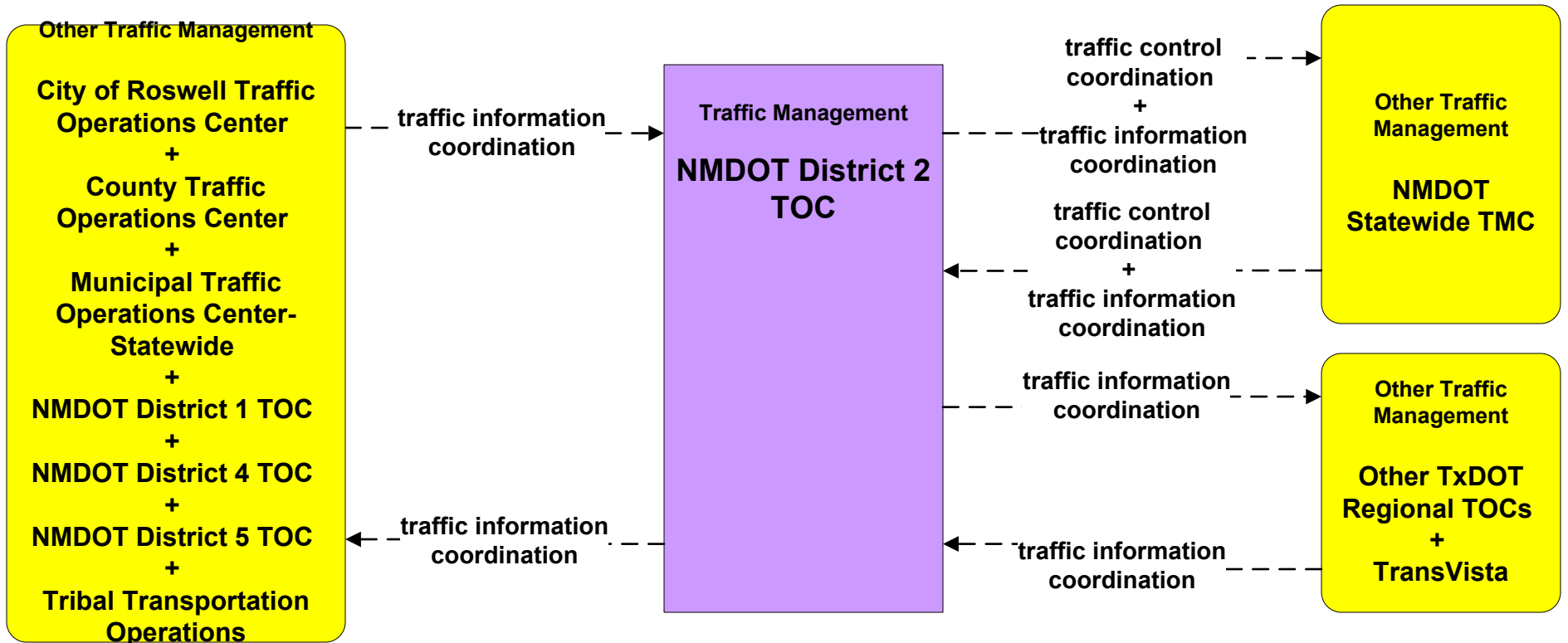


# ATMS07 - Regional Traffic Control NMDOT District 1 TOC

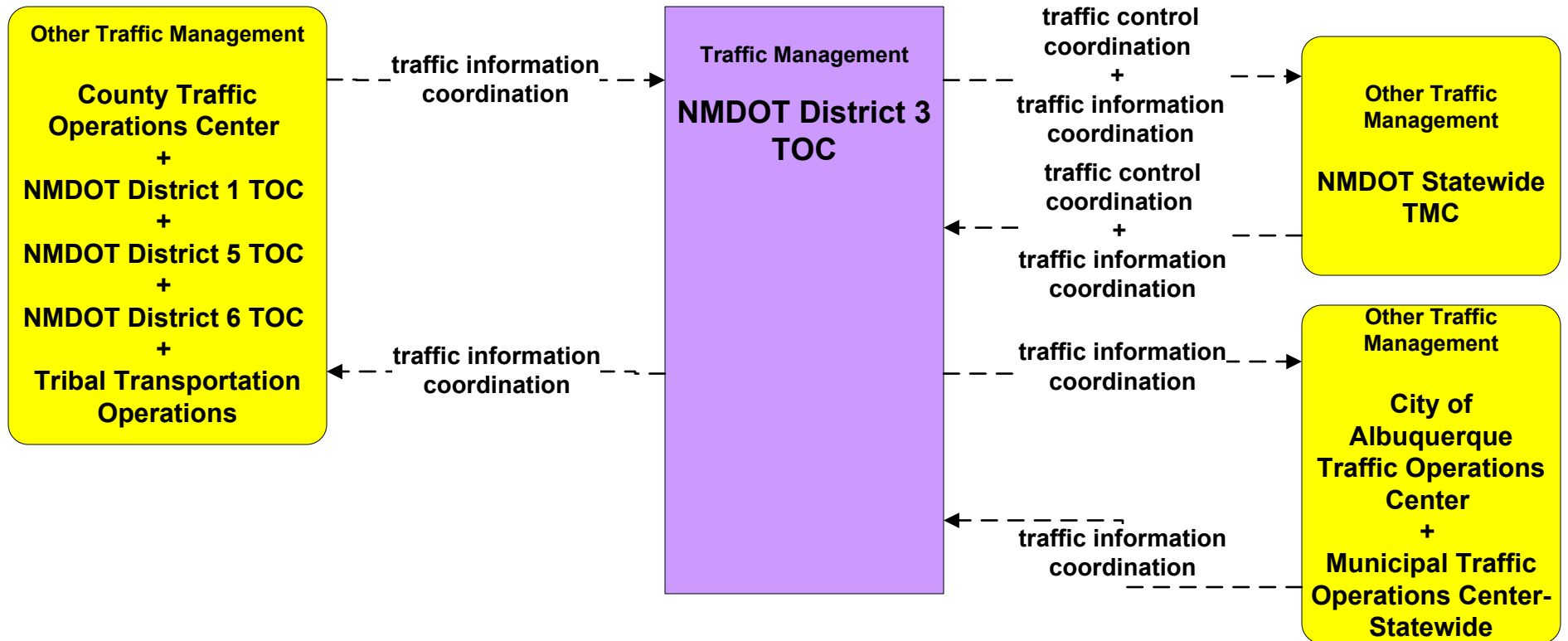




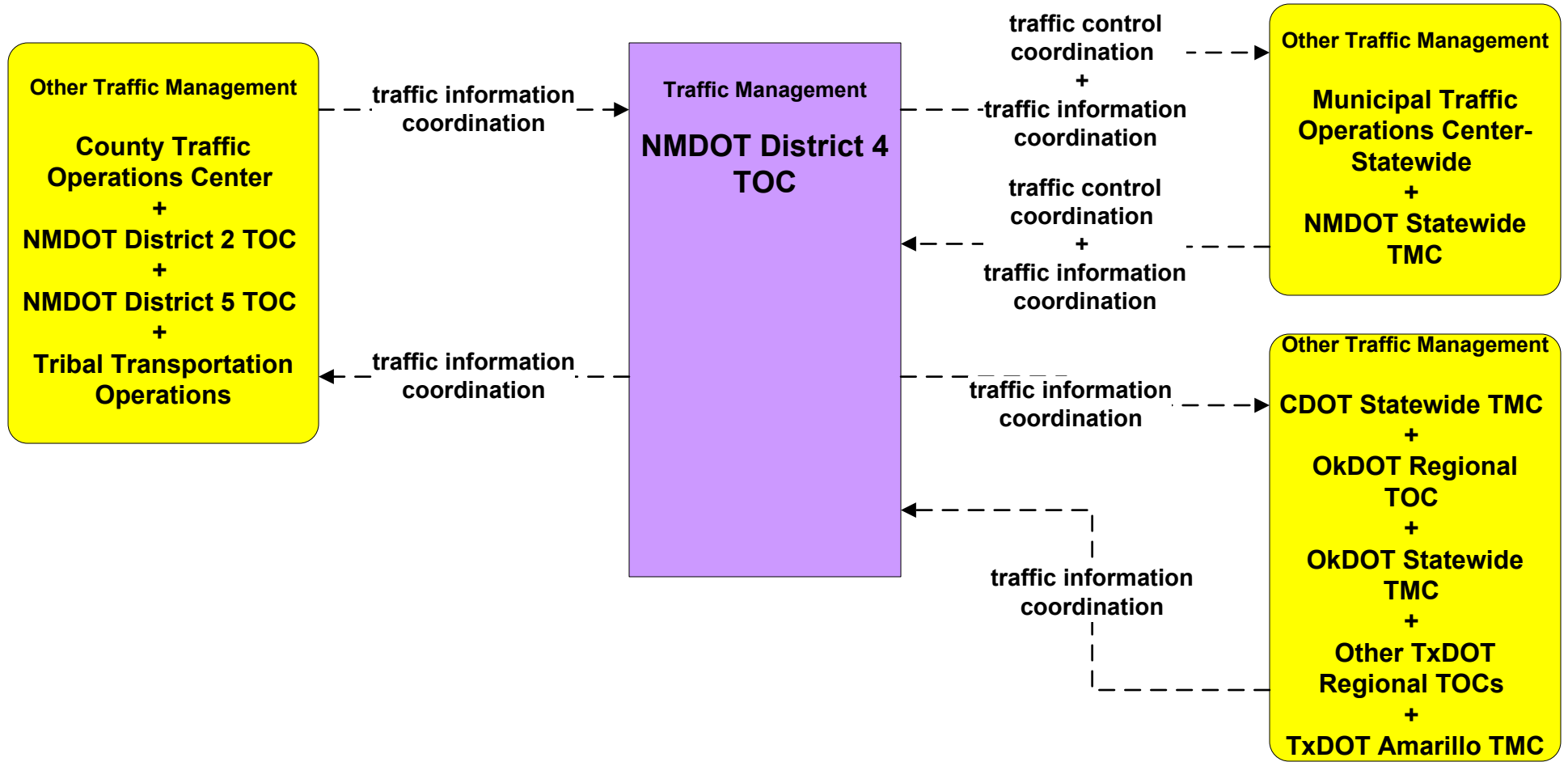
# ATMS07 - Regional Traffic Control NMDOT District 2 TOC



# ATMS07 - Regional Traffic Control NMDOT District 3 TOC

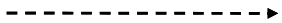


# ATMS07 - Regional Traffic Control NMDOT District 4 TMC

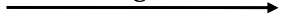


## LEGEND


planned and future flow



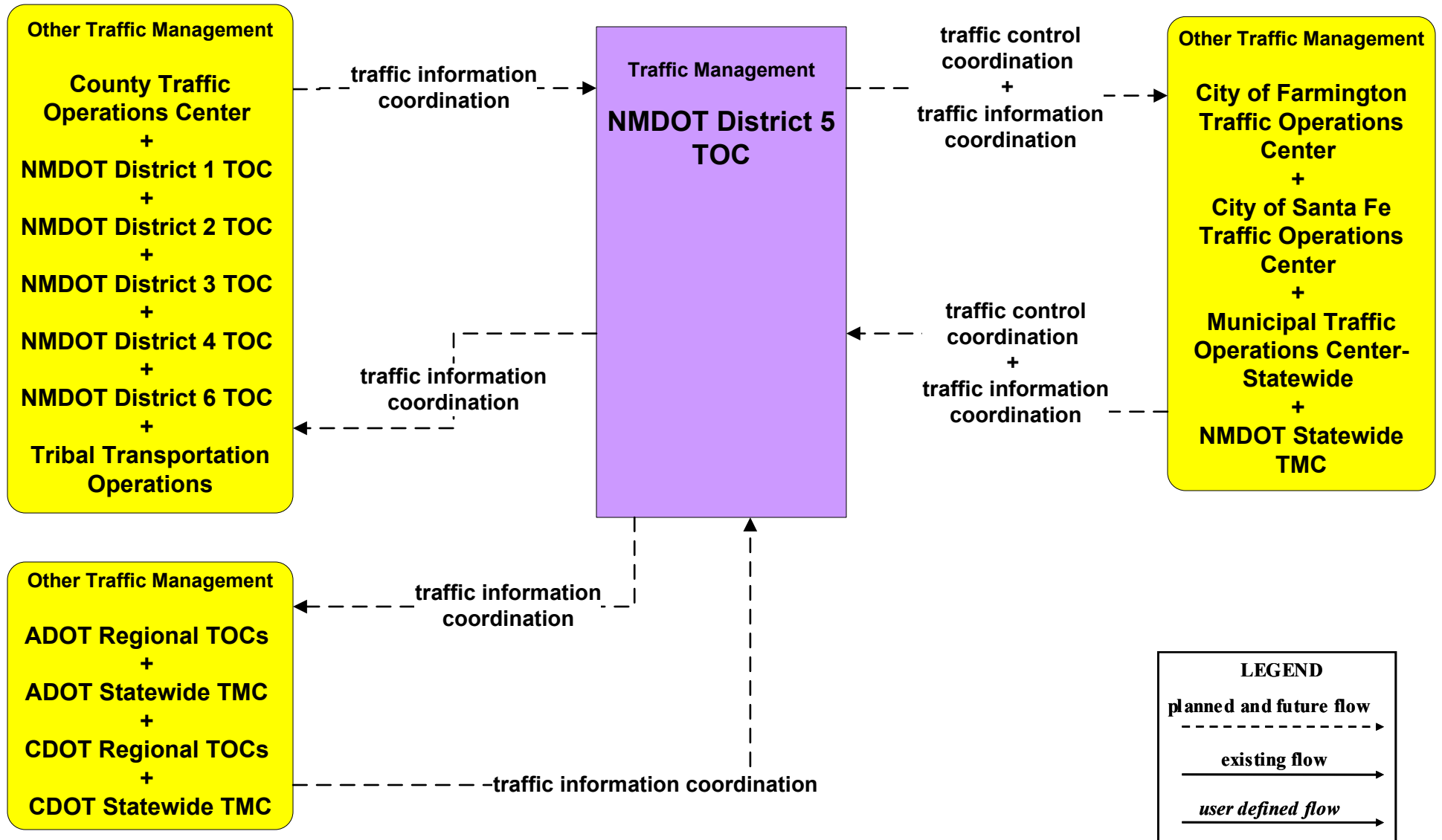
existing flow



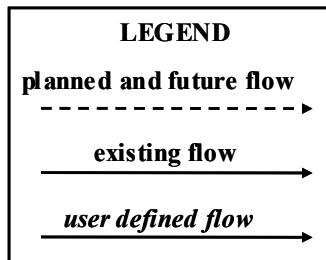
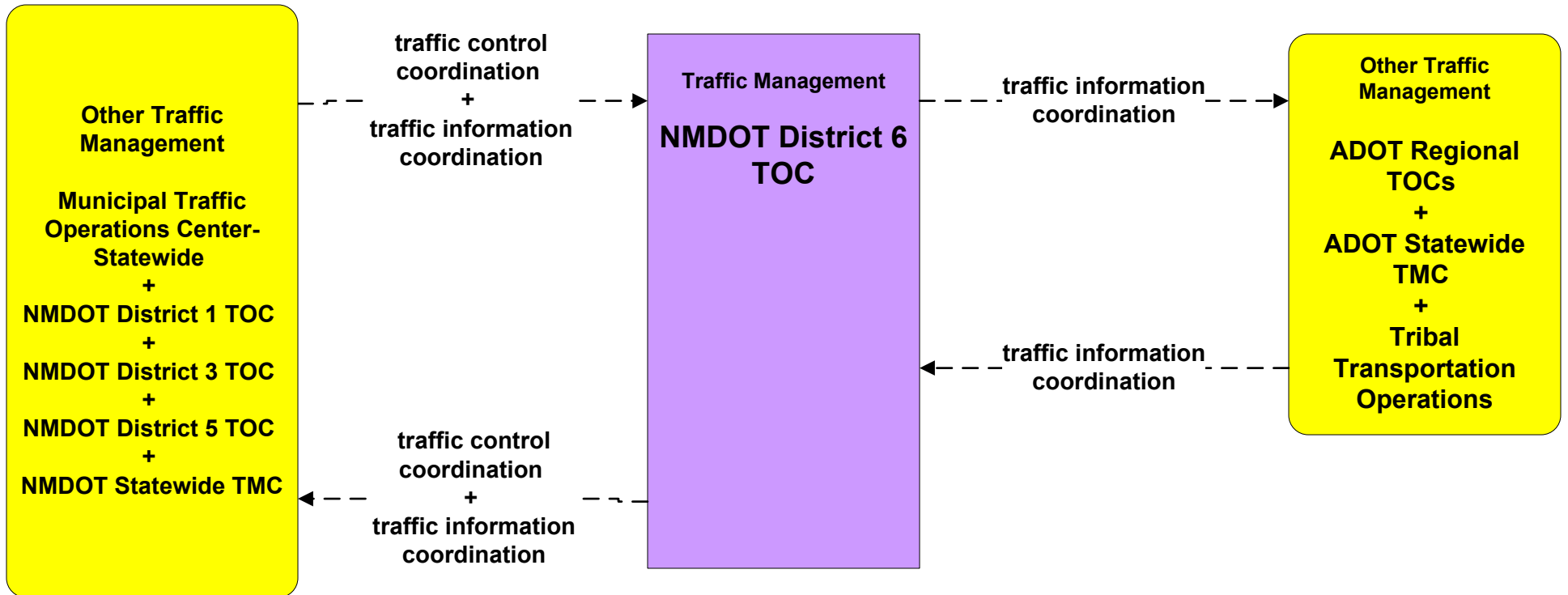
*user defined flow*



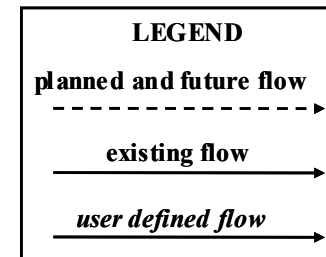
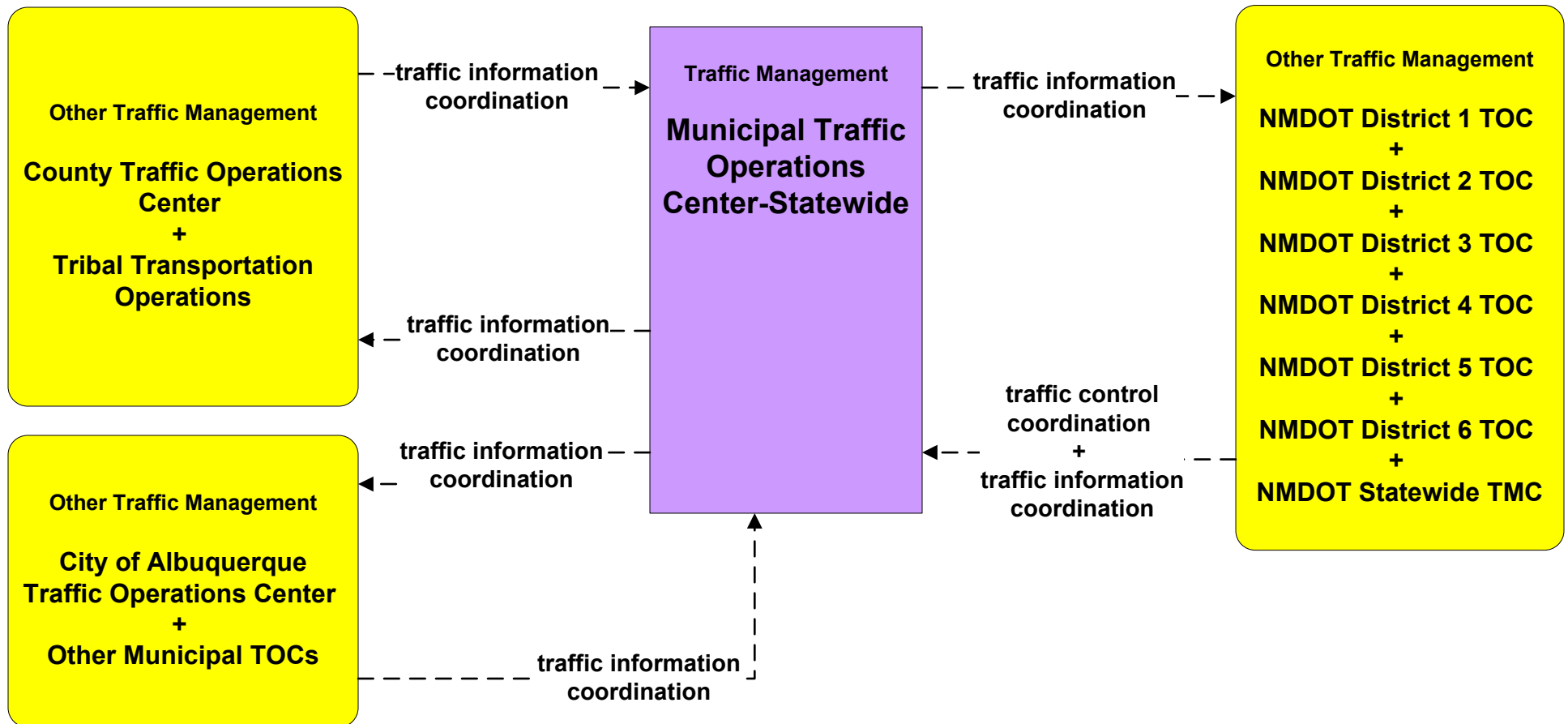
# ATMS07 - Regional Traffic Control NMDOT District 5 TOC



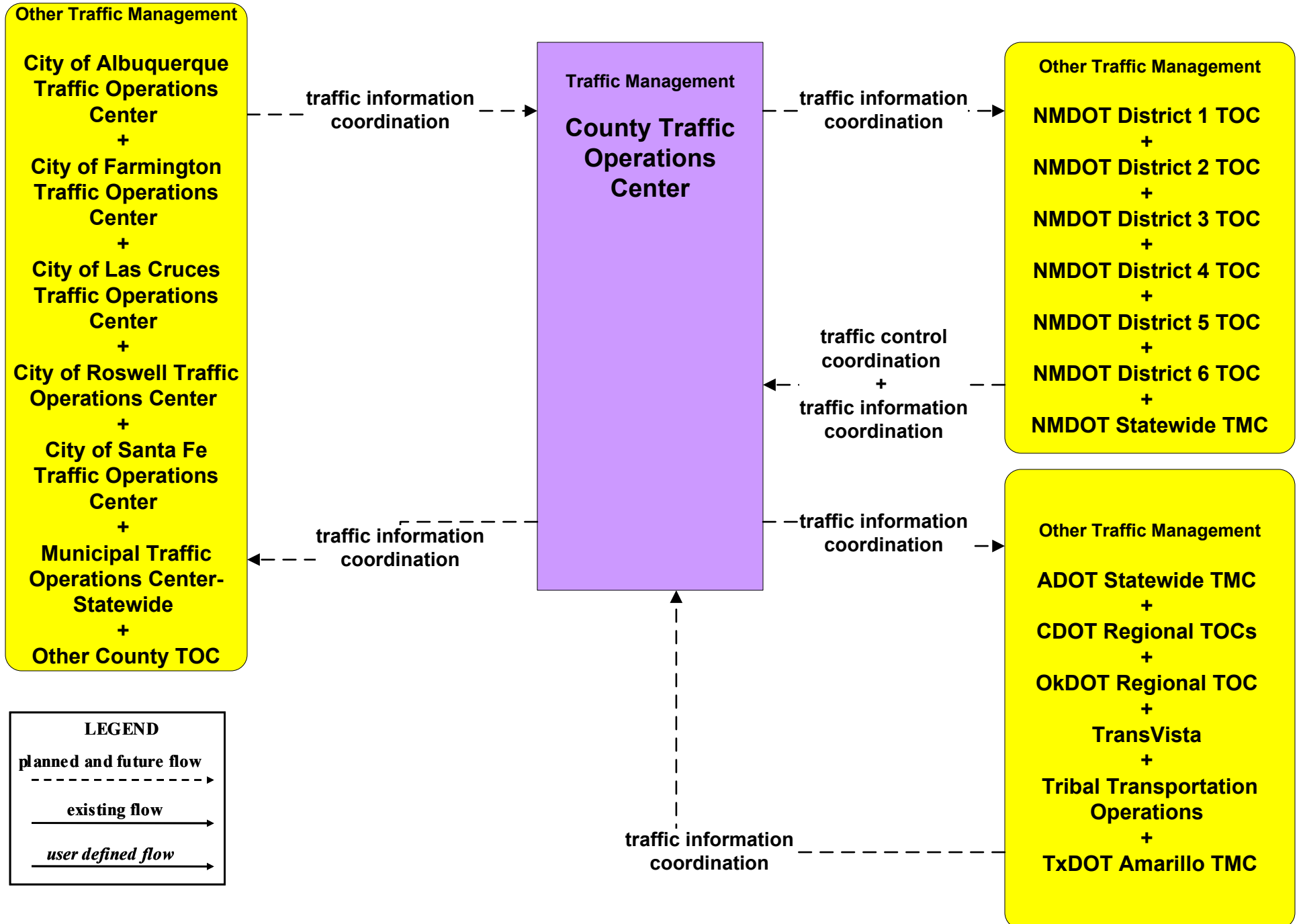
# ATMS07 - Regional Traffic Control NMDOT District 6 TOC



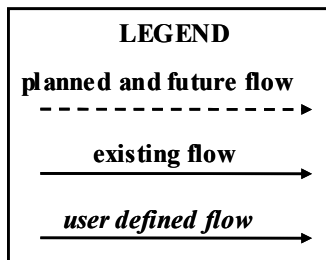
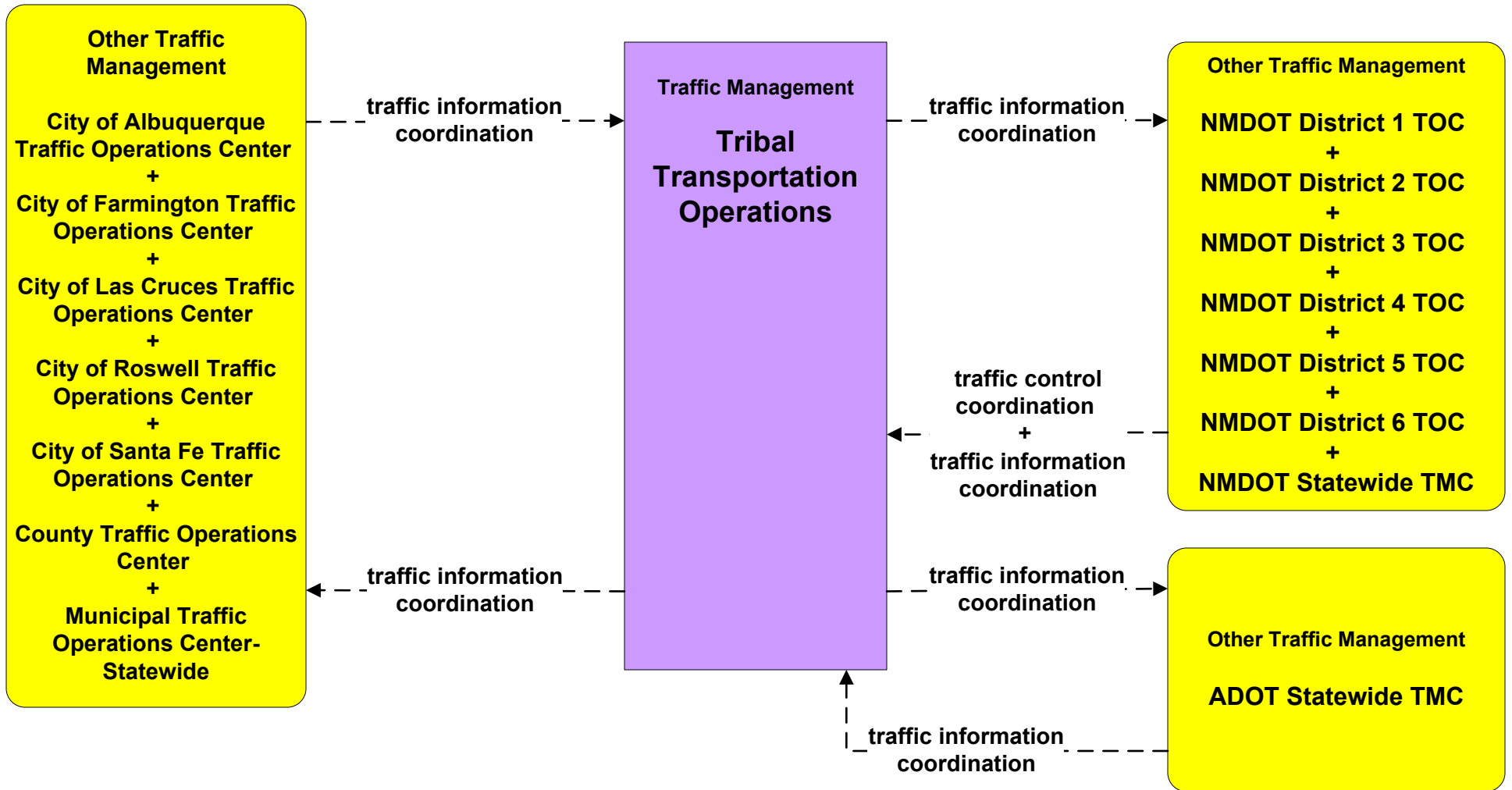
## ATMS07 - Regional Traffic Control Municipalities



# ATMS07 - Regional Traffic Control Counties

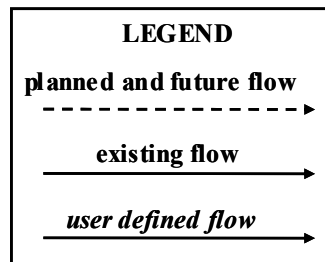
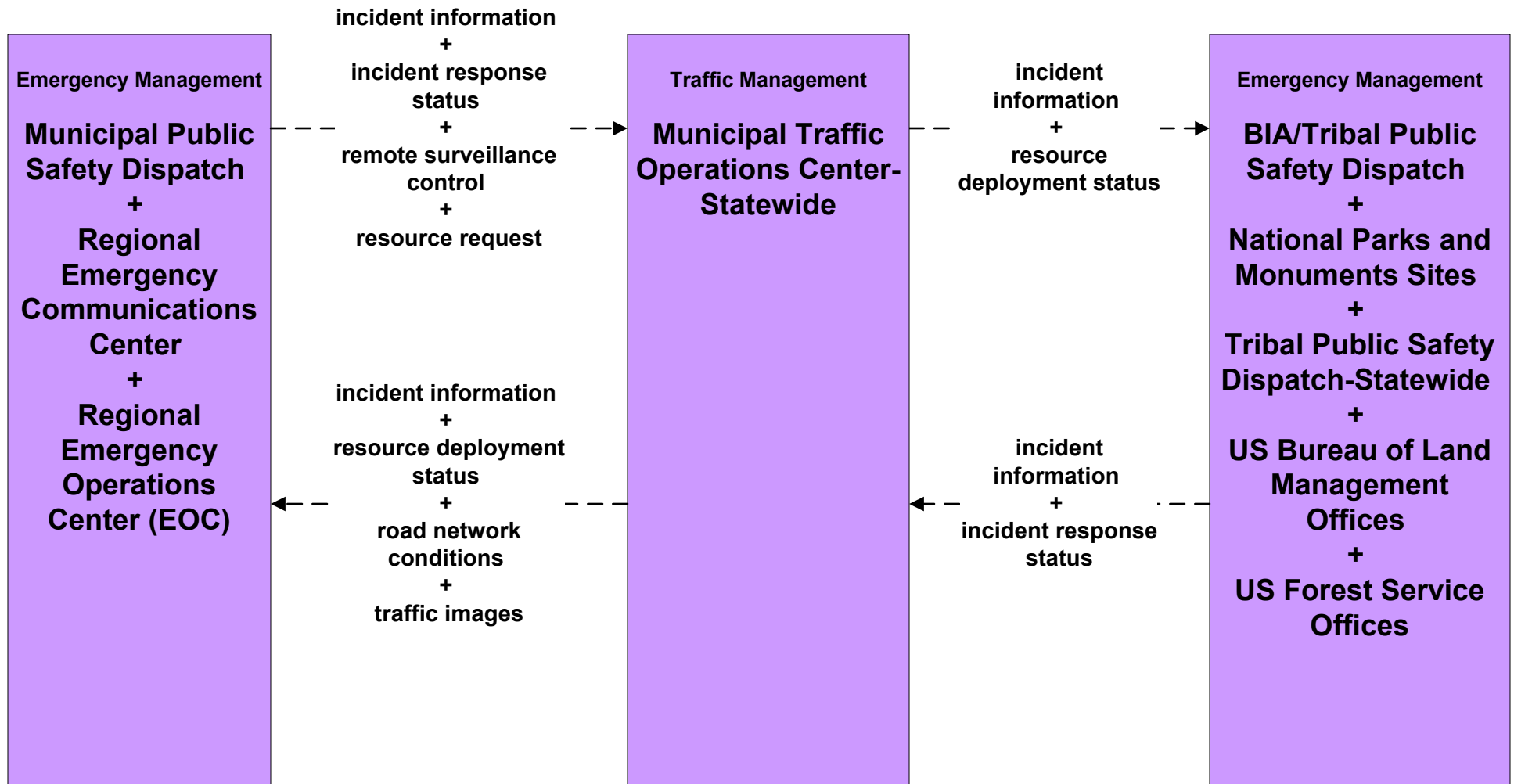


# ATMS07 - Regional Traffic Control Tribal

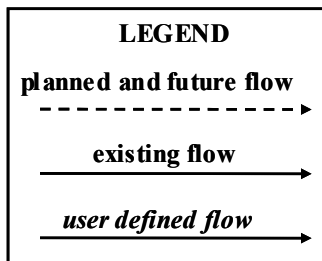
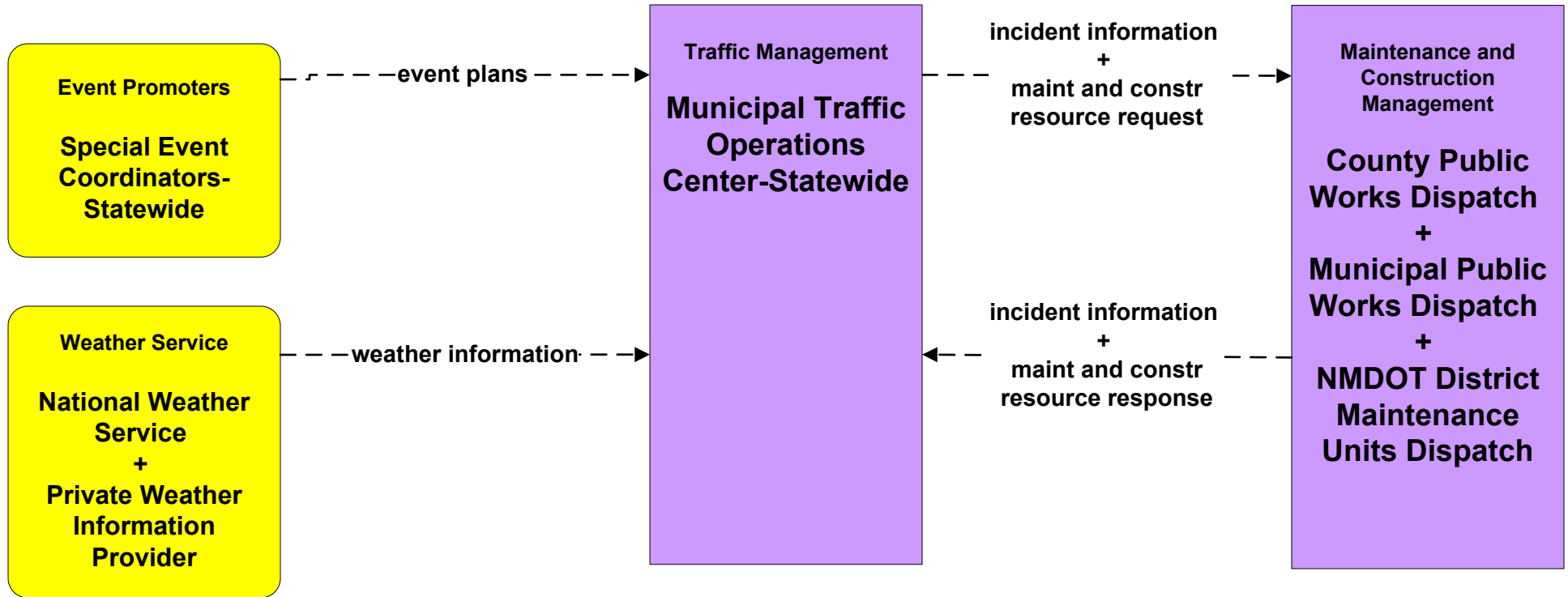




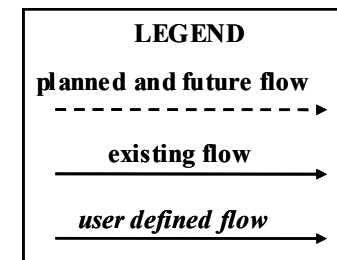
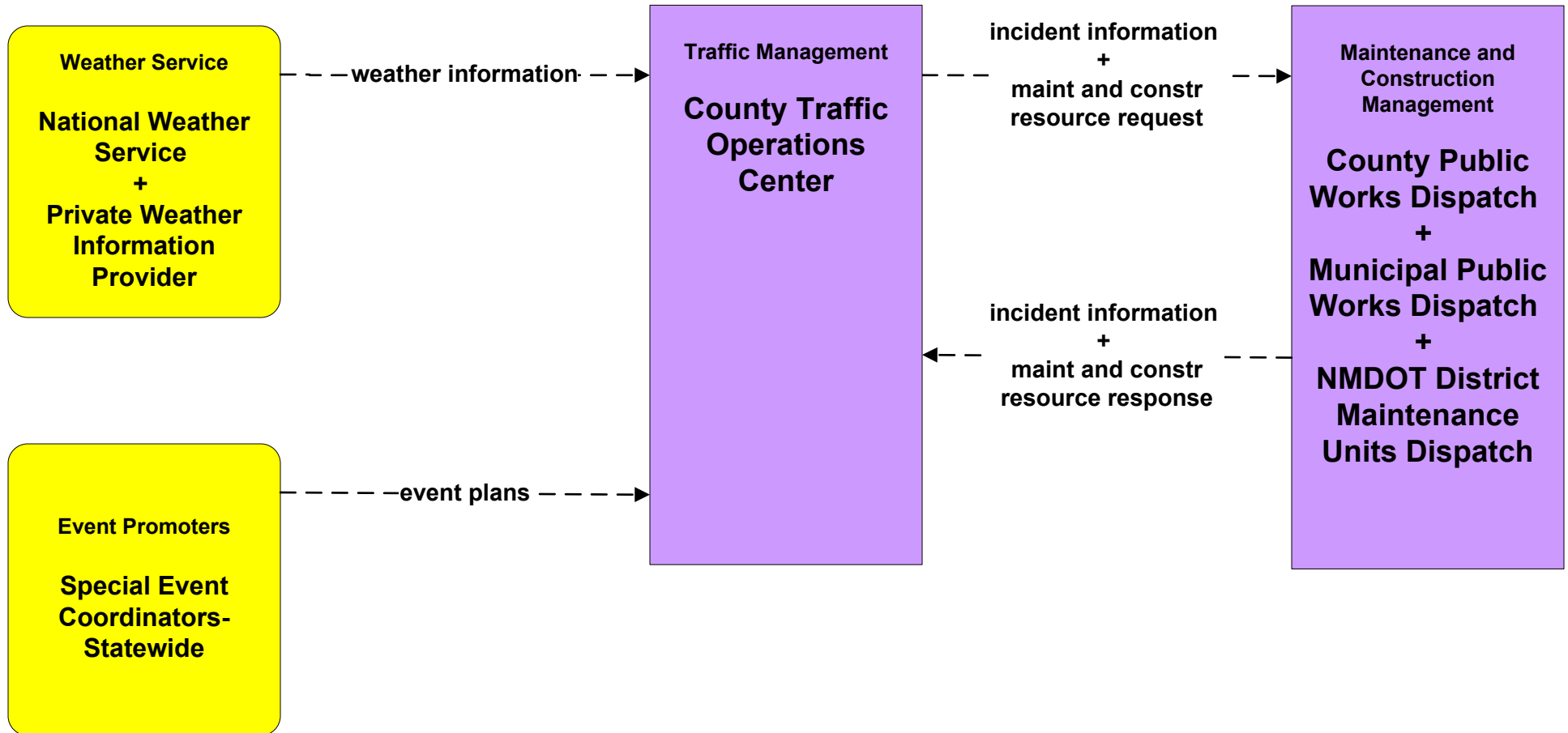
# ATMS08 - Incident Management Municipalities (TM to EM)



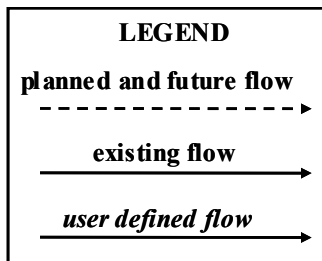
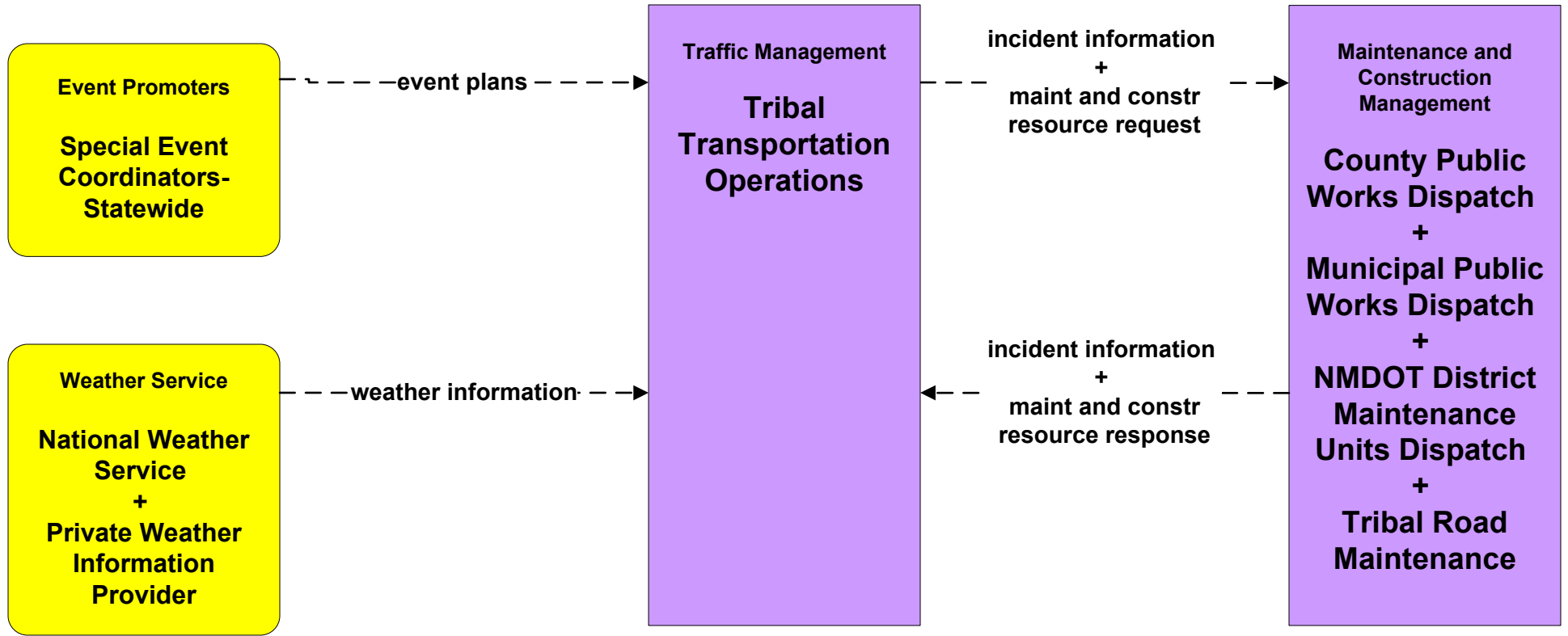
# ATMS08 - Incident Management Municipalities (TM to MCM)



## ATMS08 - Incident Management County (TM to MCM)

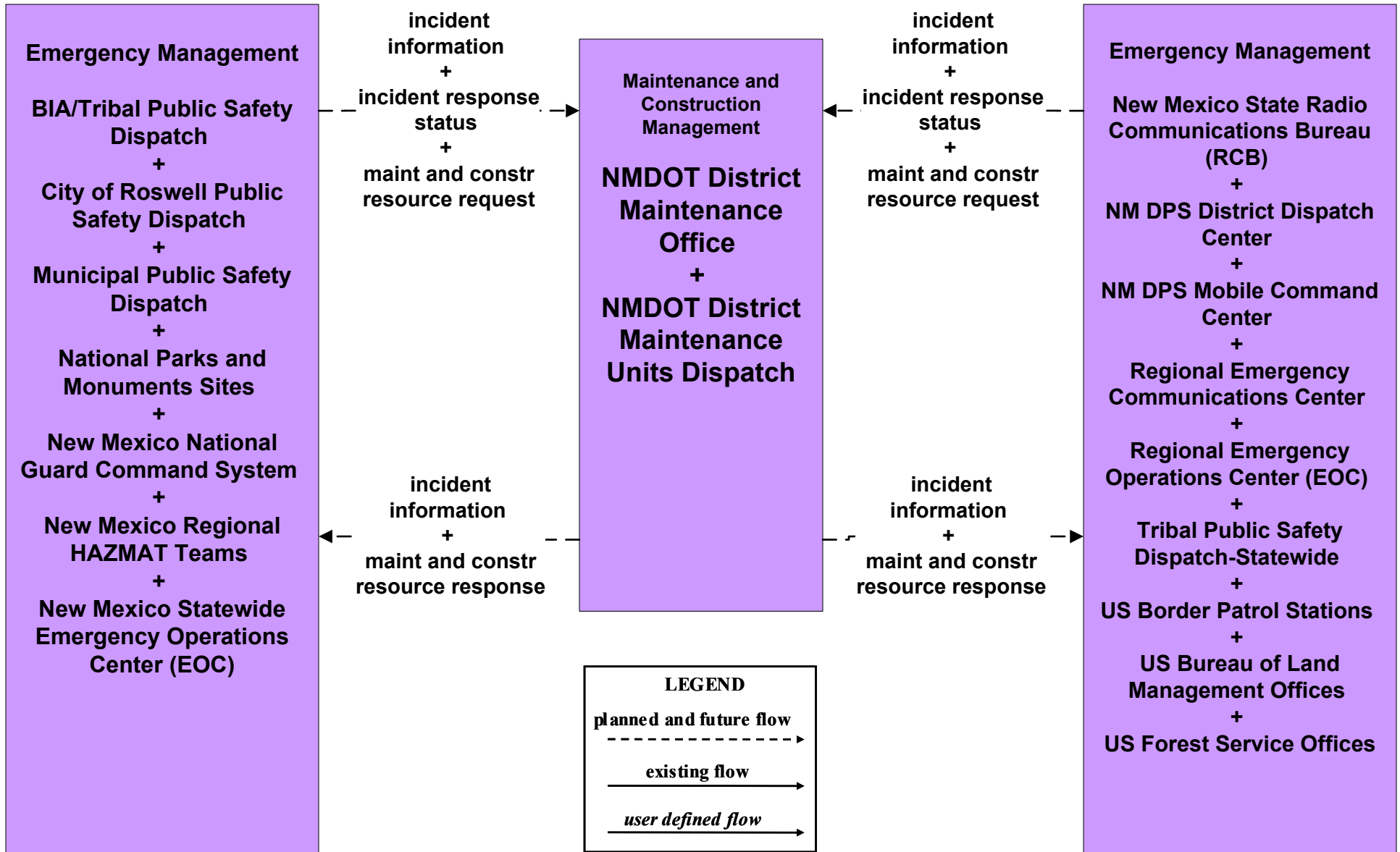


# ATMS08 - Incident Management Tribal (TM to MCM)

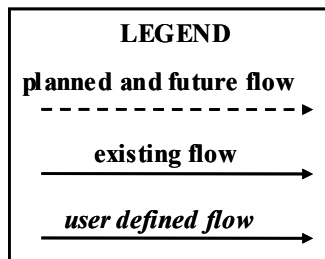
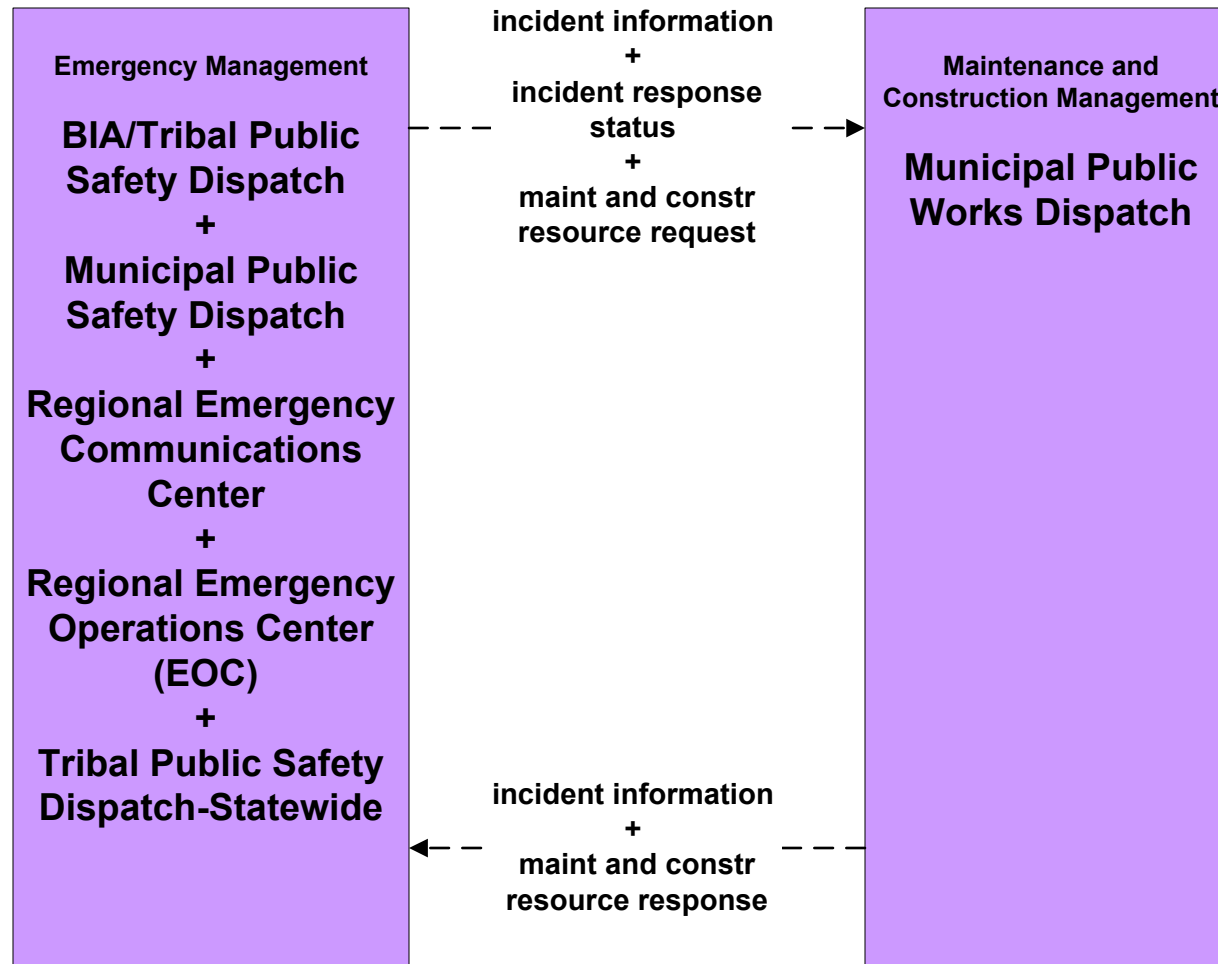


# ATMS08 - Incident Management

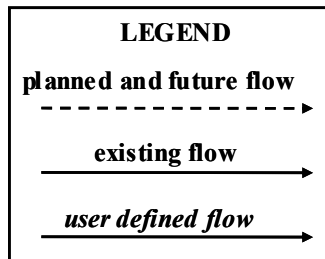
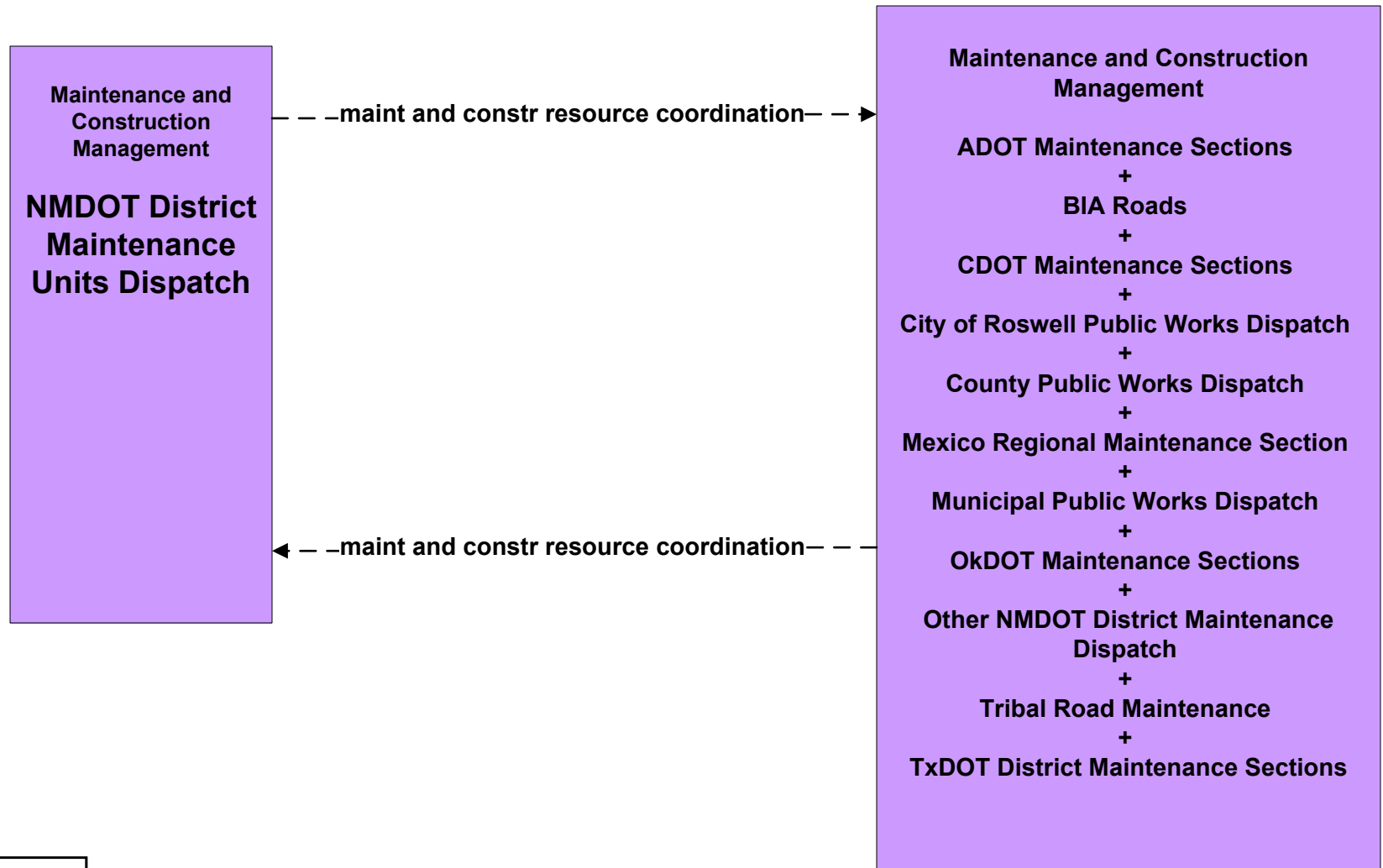
## NMDOT District Maintenance (EM to MCM)



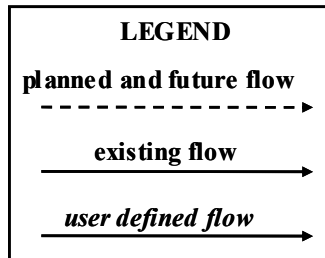
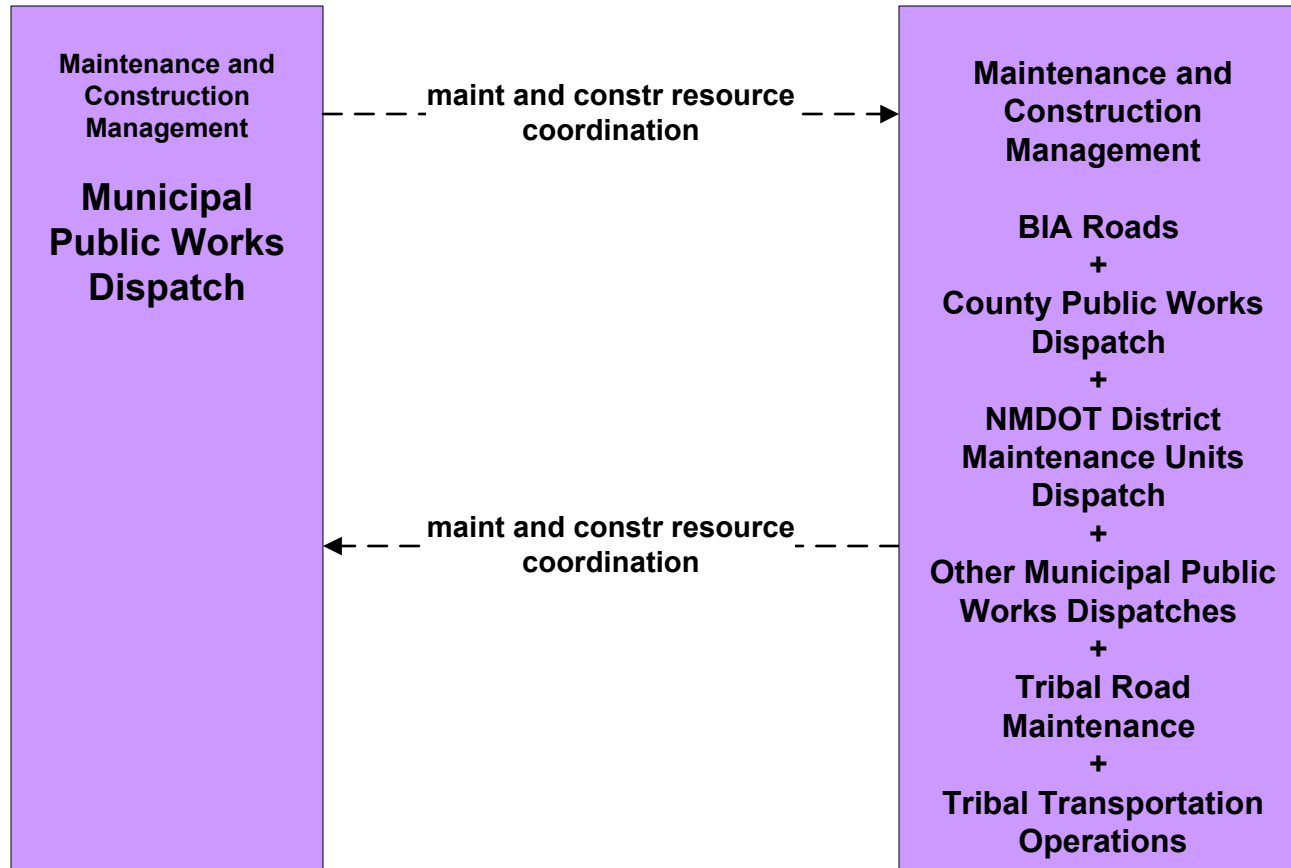
## ATMS08 - Incident Management Municipalities (EM to MCM)



**ATMS08 - Incident Management  
NMDOT District Maintenance (MCM to MCM)**

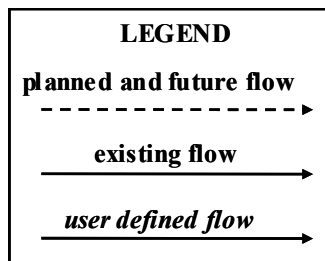
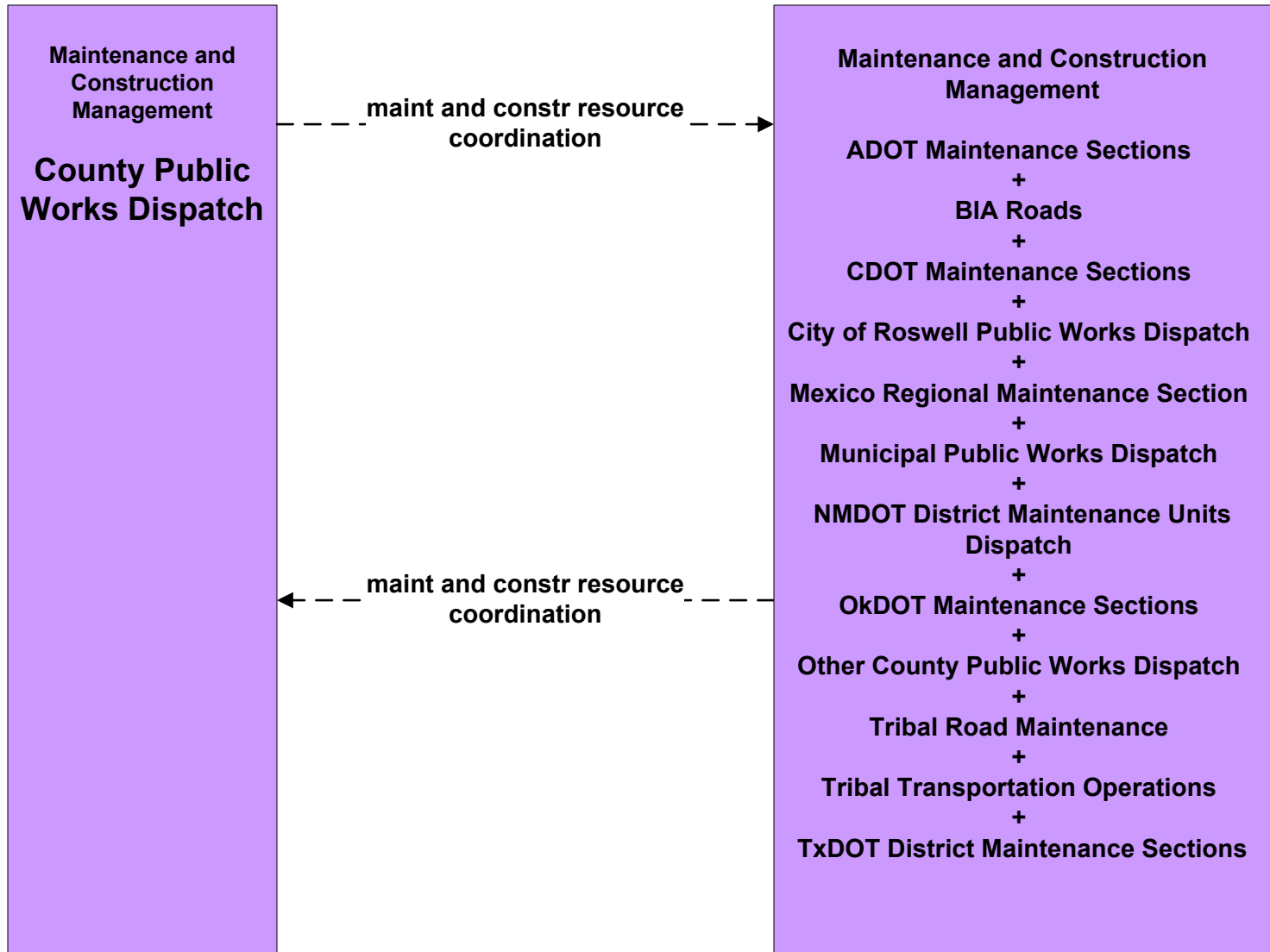


## ATMS08 - Incident Management Municipalities (MCM to MCM)

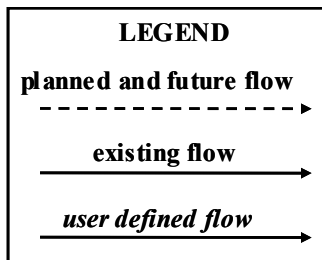
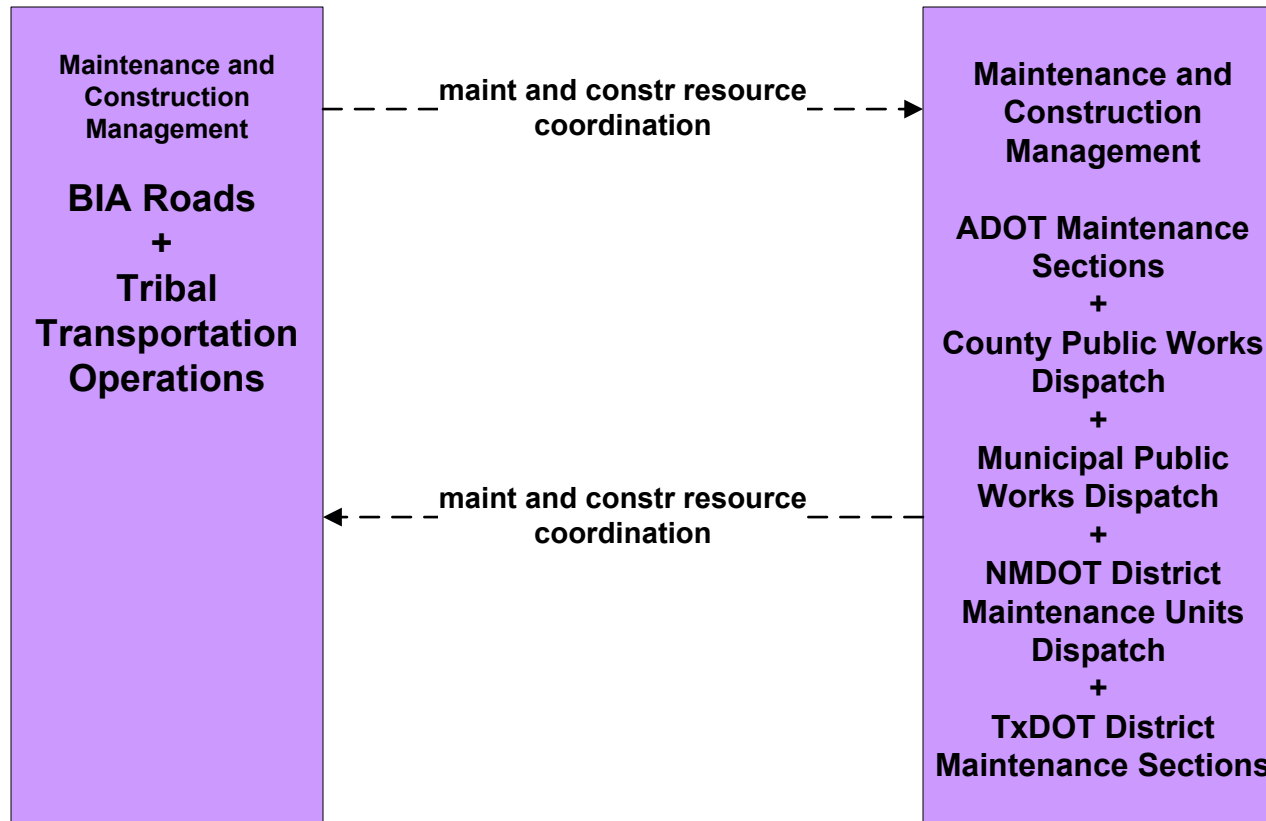




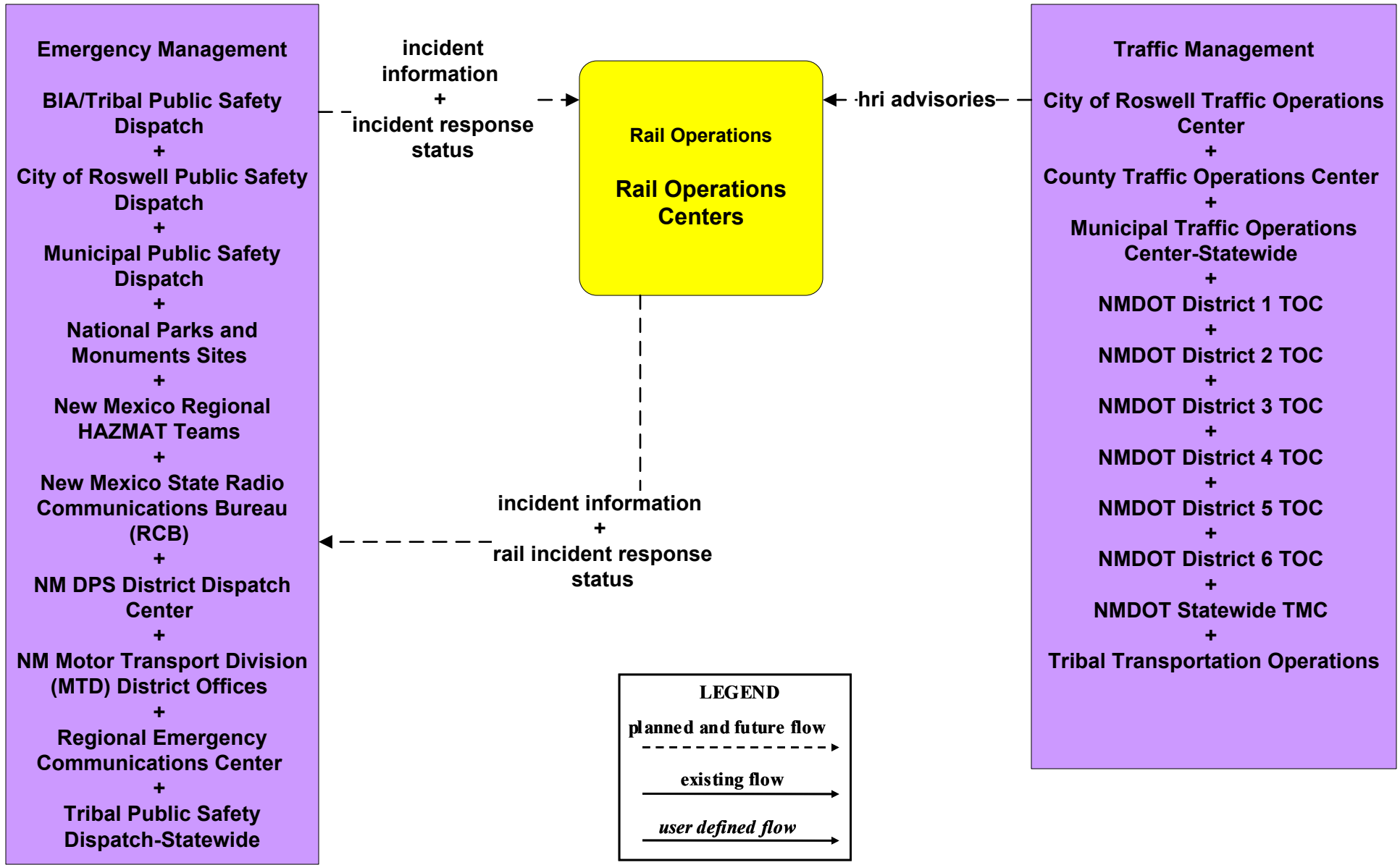
# ATMS08 - Incident Management County (MCM to MCM)



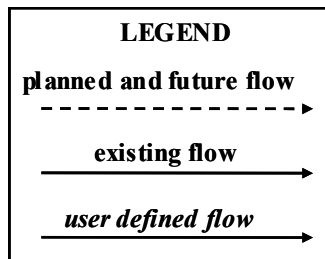
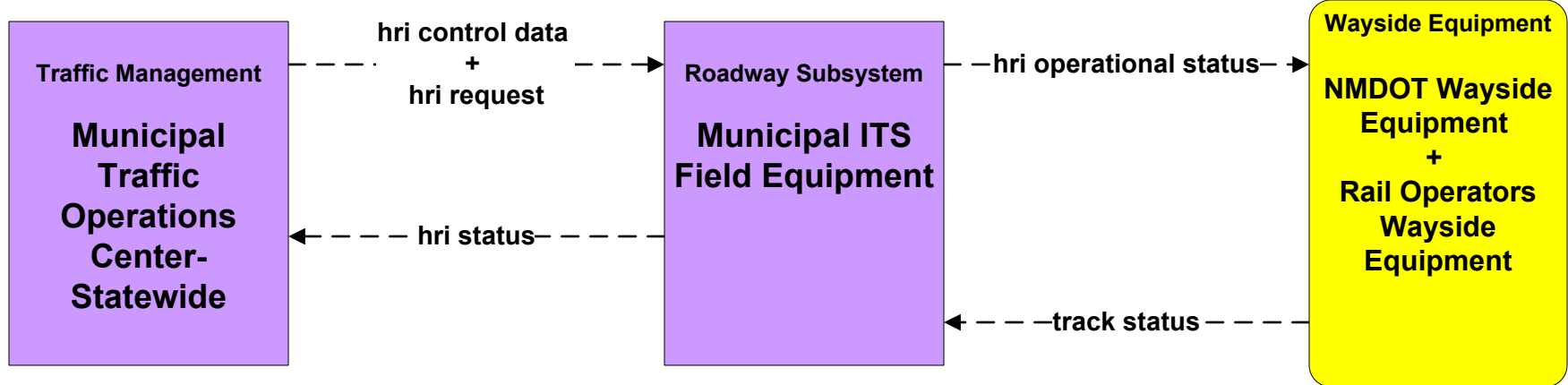
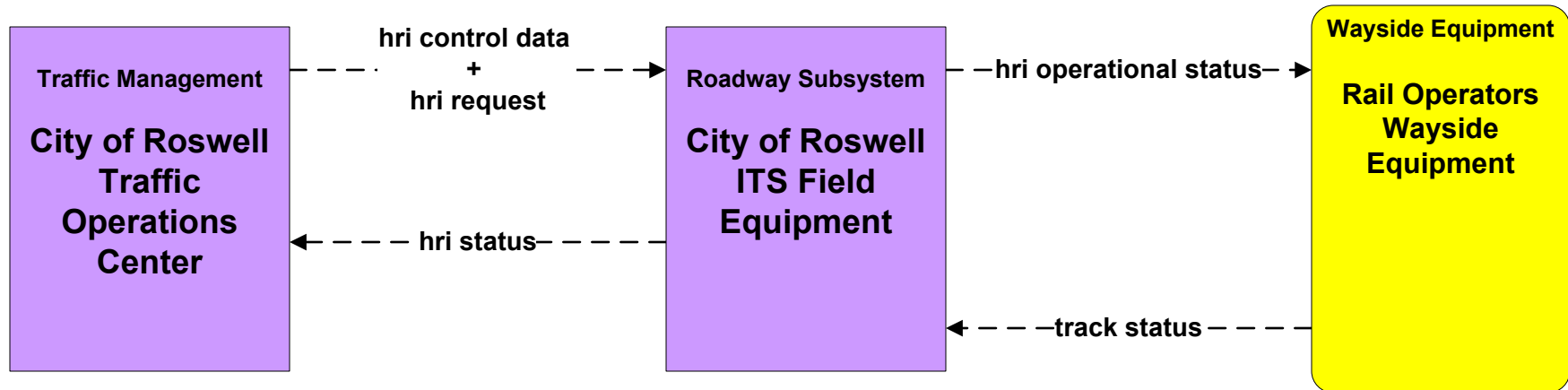
# ATMS08 - Incident Management Tribal (MCM to MCM)



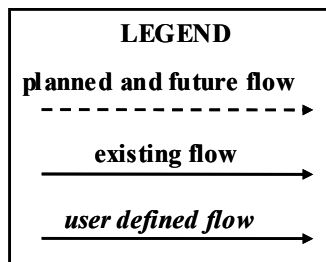
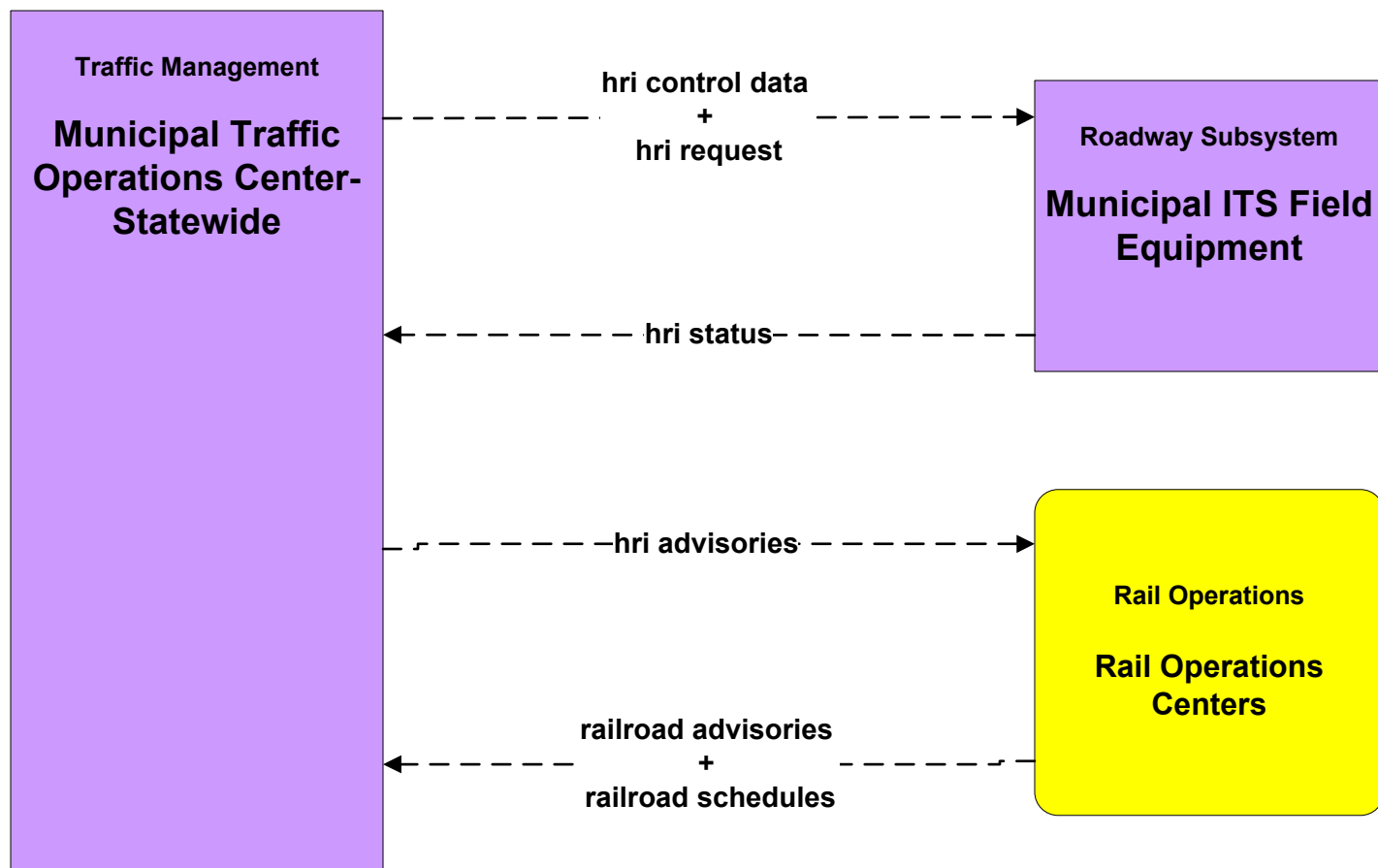
# ATMS08 - Incident Management Rail Operations Coordination



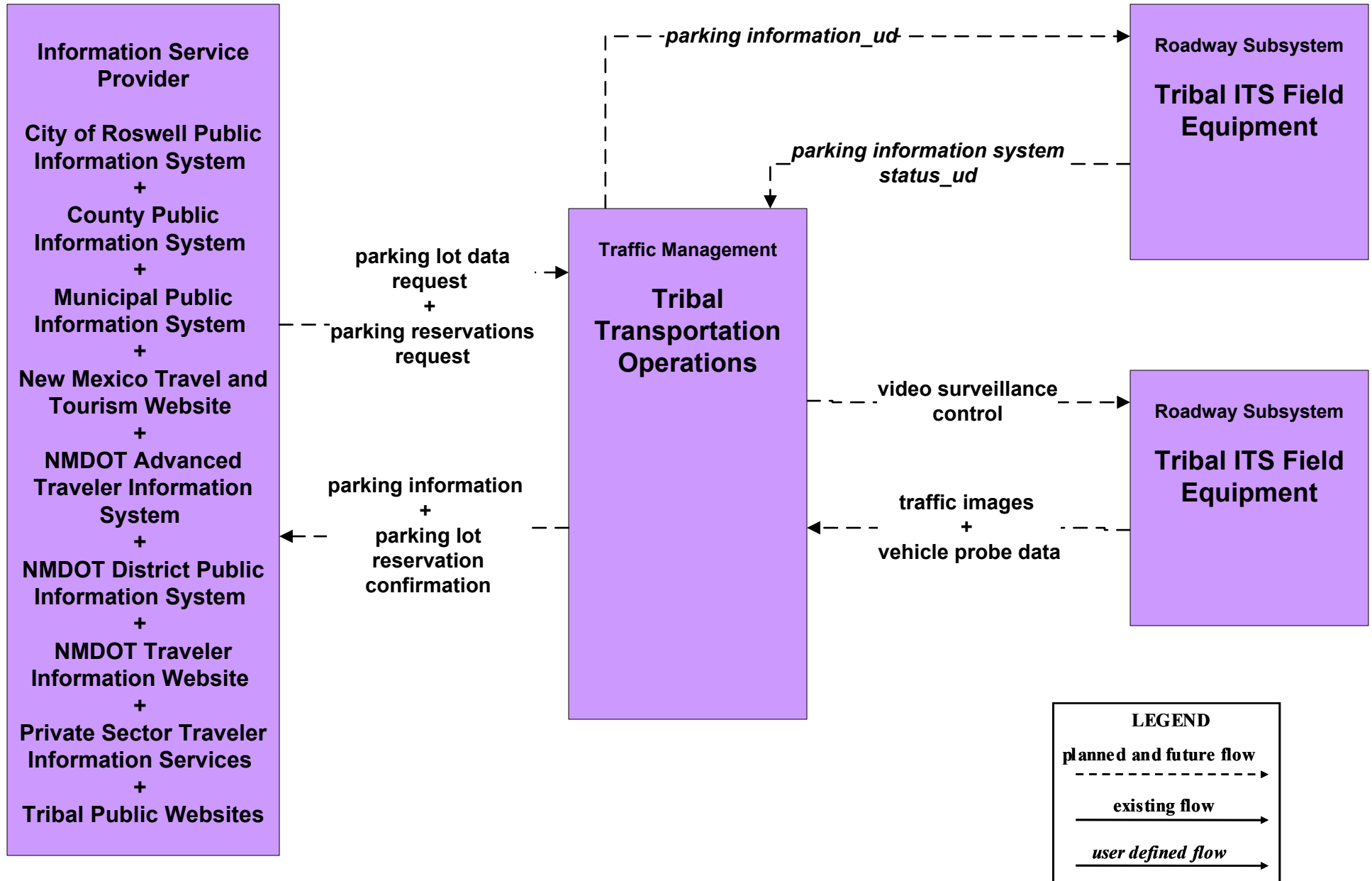
## ATMS13 - Standard Railroad Crossing Municipalities



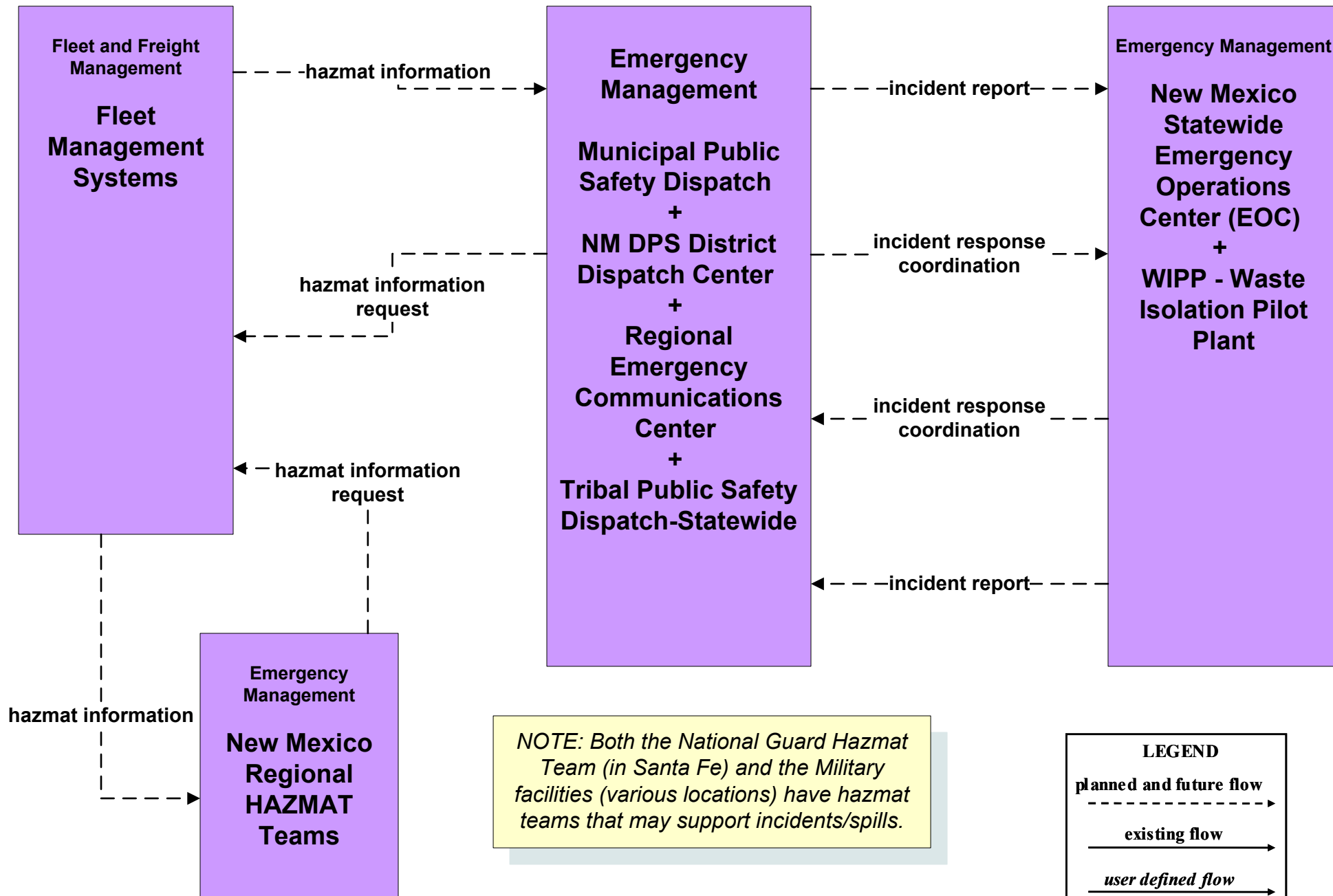
# ATMS15 - Railroad Operations Coordination Municipalities



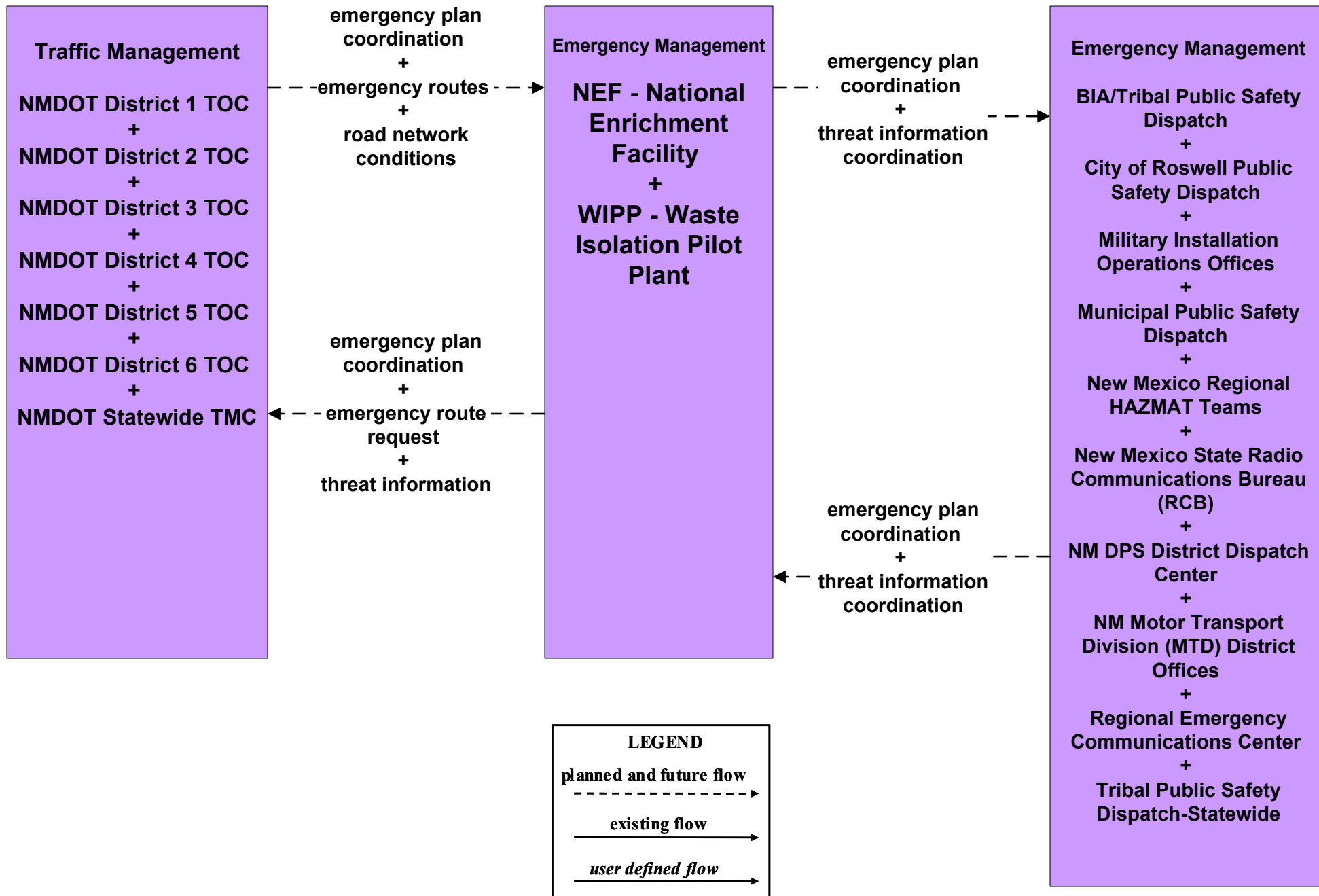
# ATMS16 - Parking Facility Management Tribal Government



# CVO10 - HAZMAT Management Commercial Vehicles

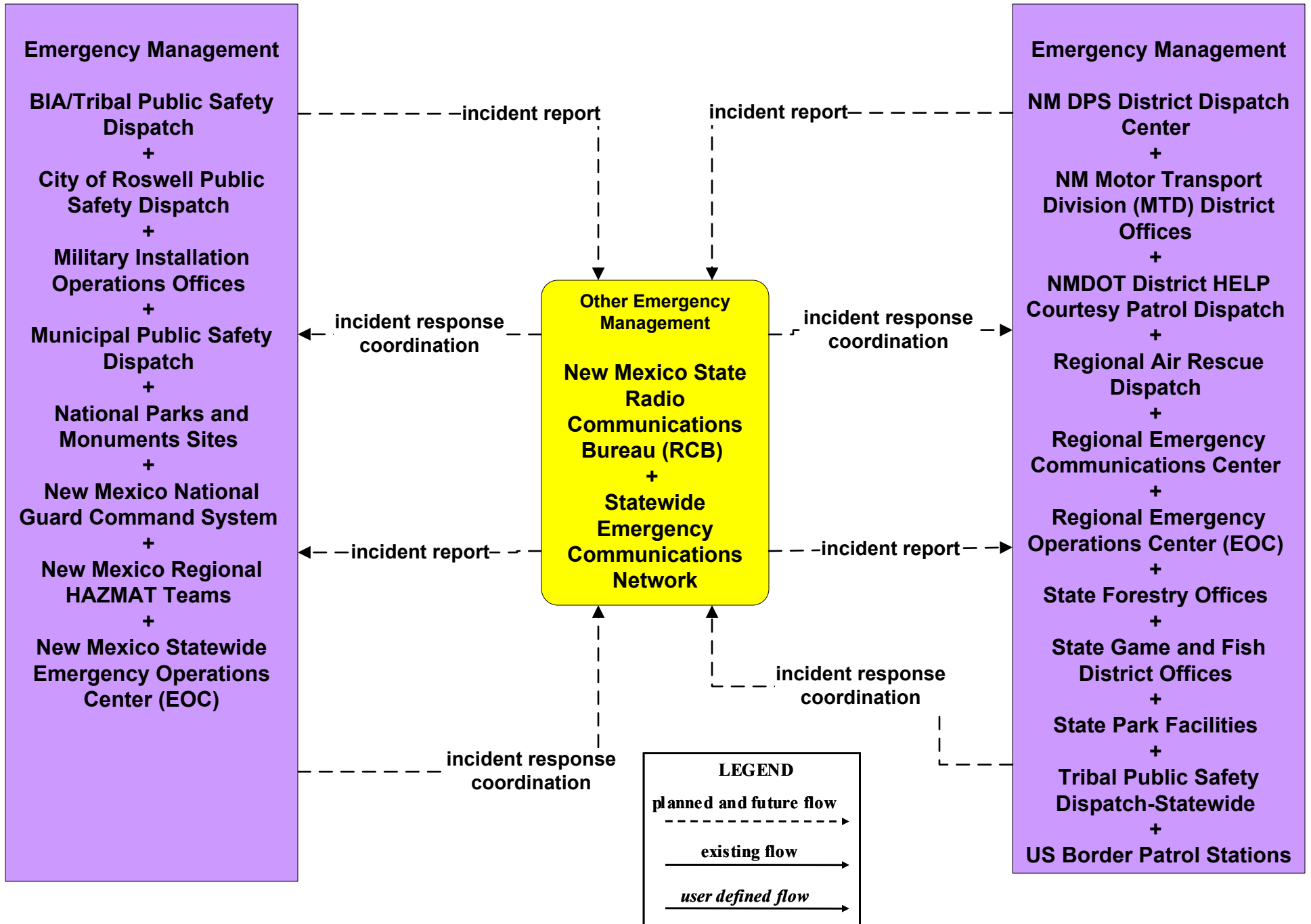


# CVO10 - HAZMAT Management NEF / WIPP

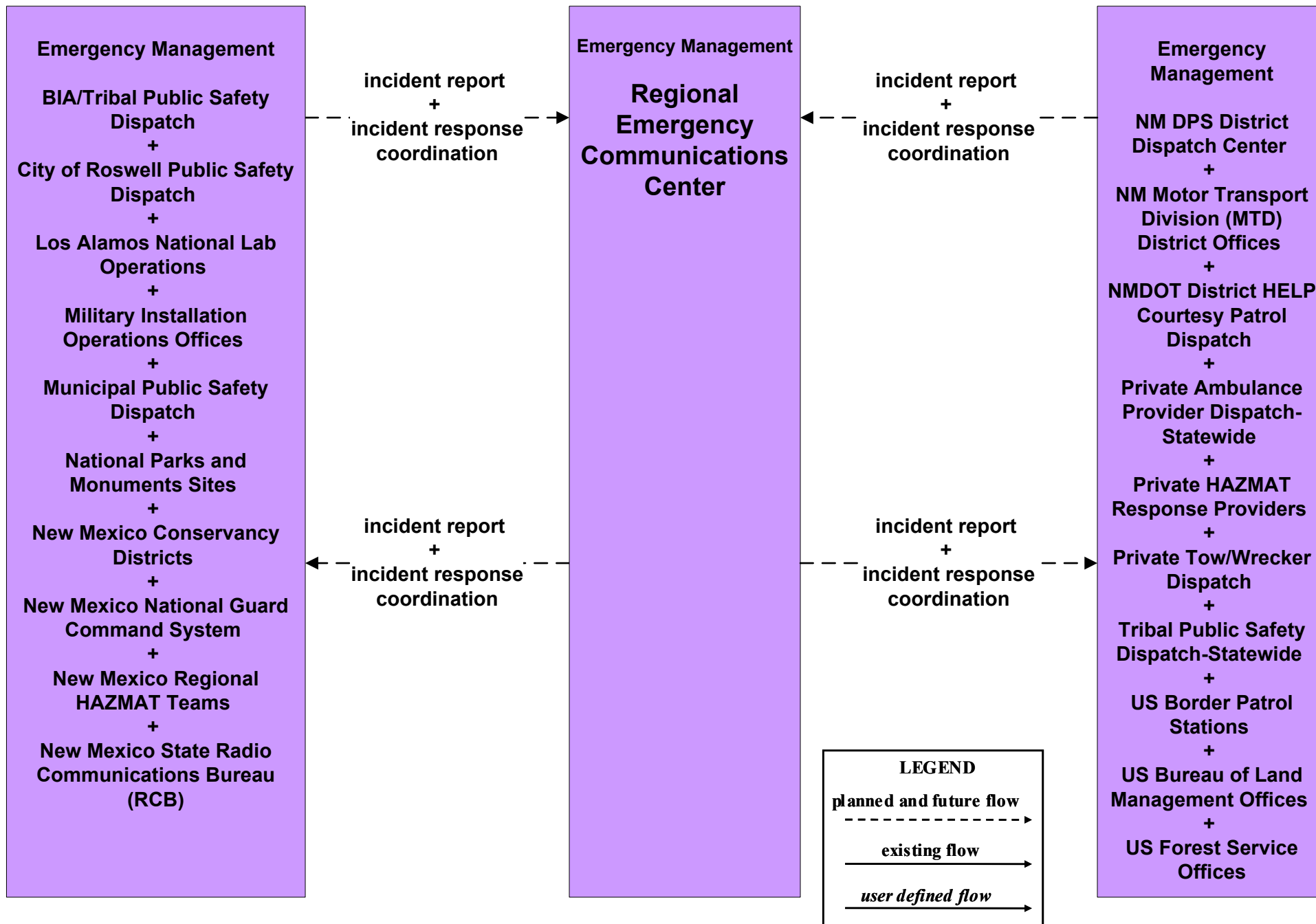




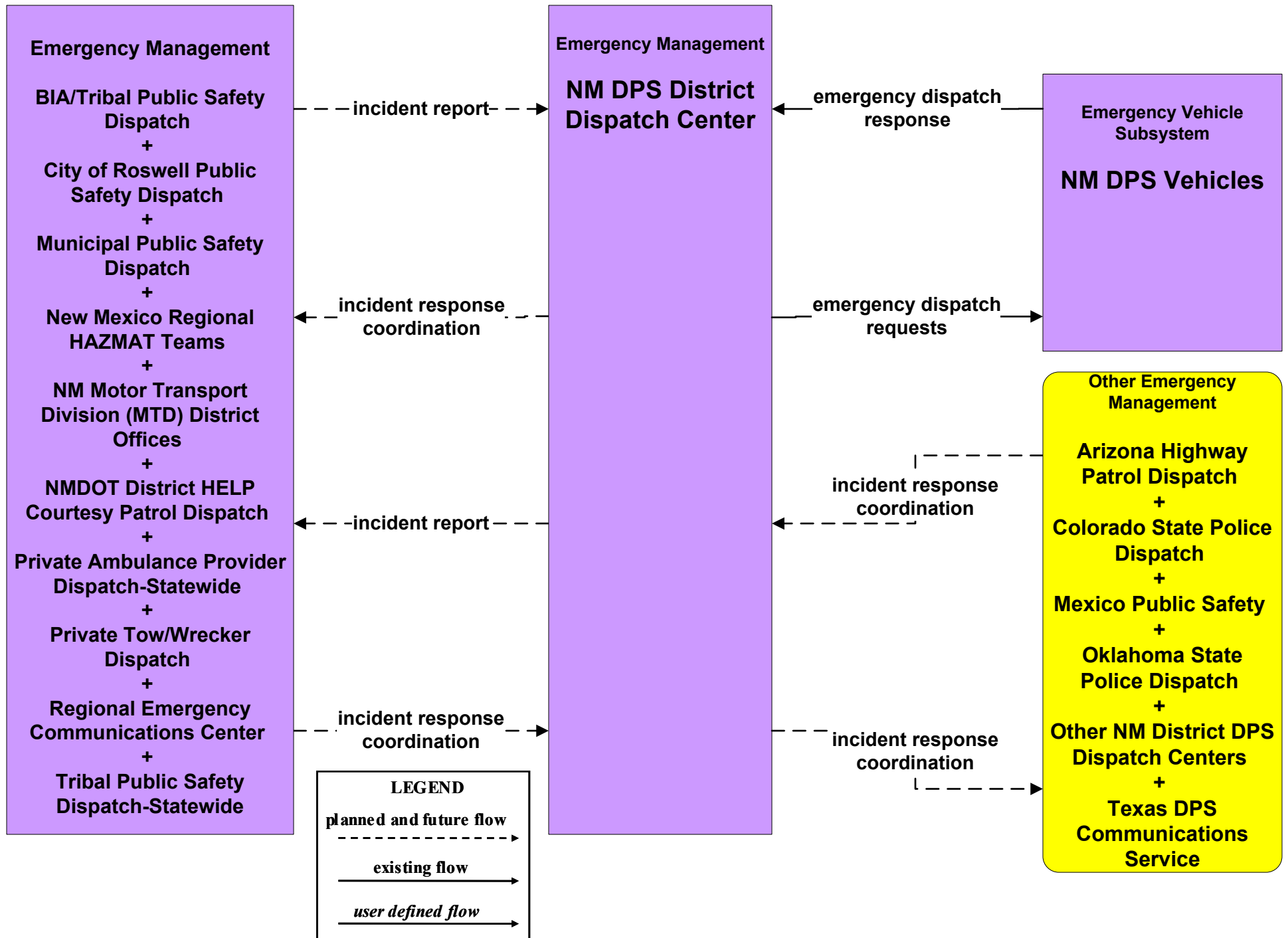
**EM01 - Emergency Call-Taking and Dispatch**  
**Statewide Emergency Communications Network (EM to Other EM)**



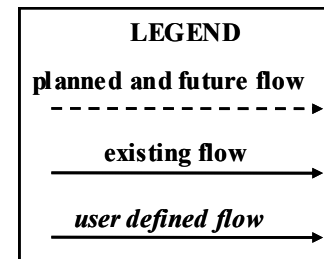
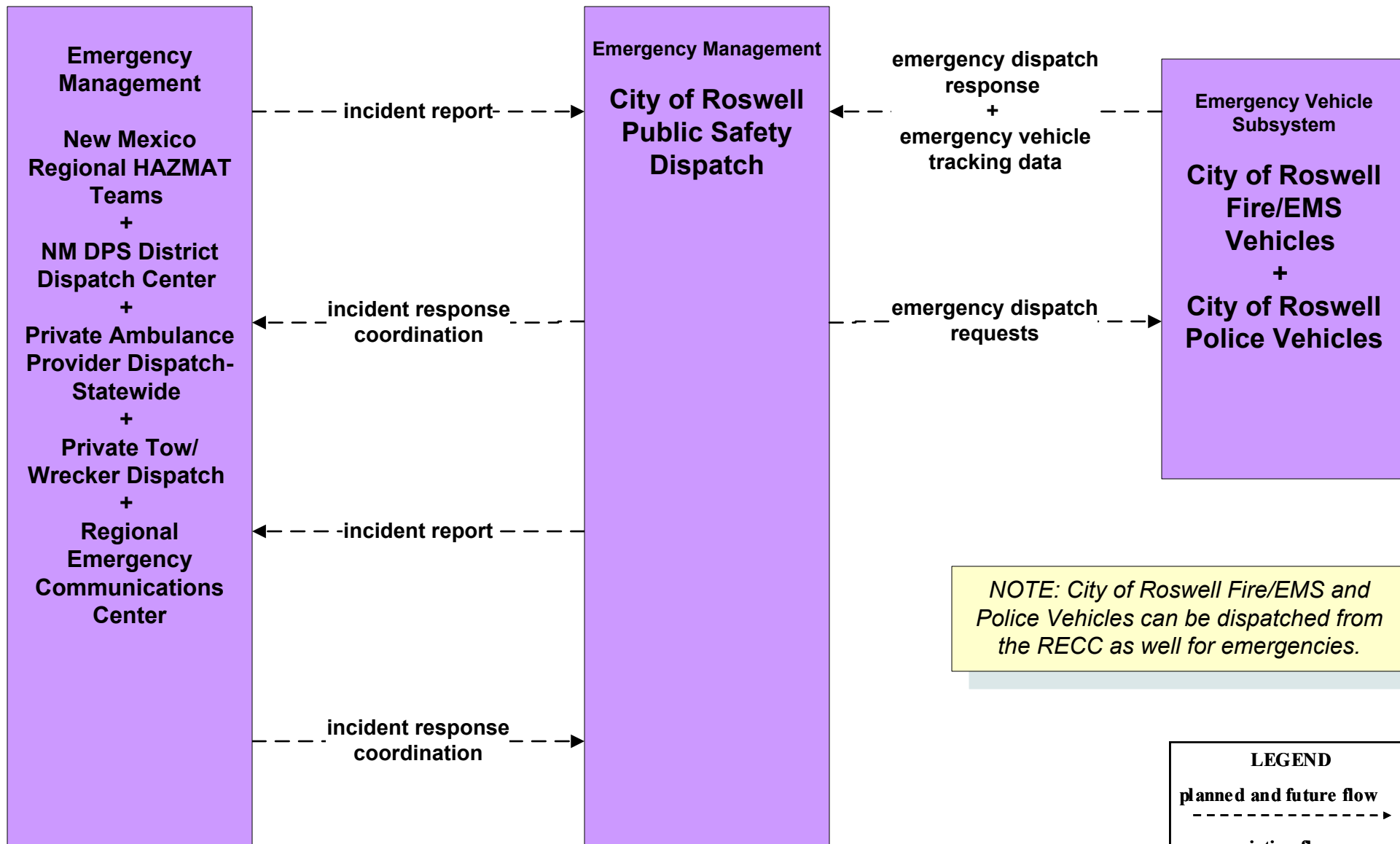
## EM01 - Emergency Call-Taking and Dispatch Regional PSAPs (1 of 2)



# EM01 - Emergency Call-Taking and Dispatch NM DPS

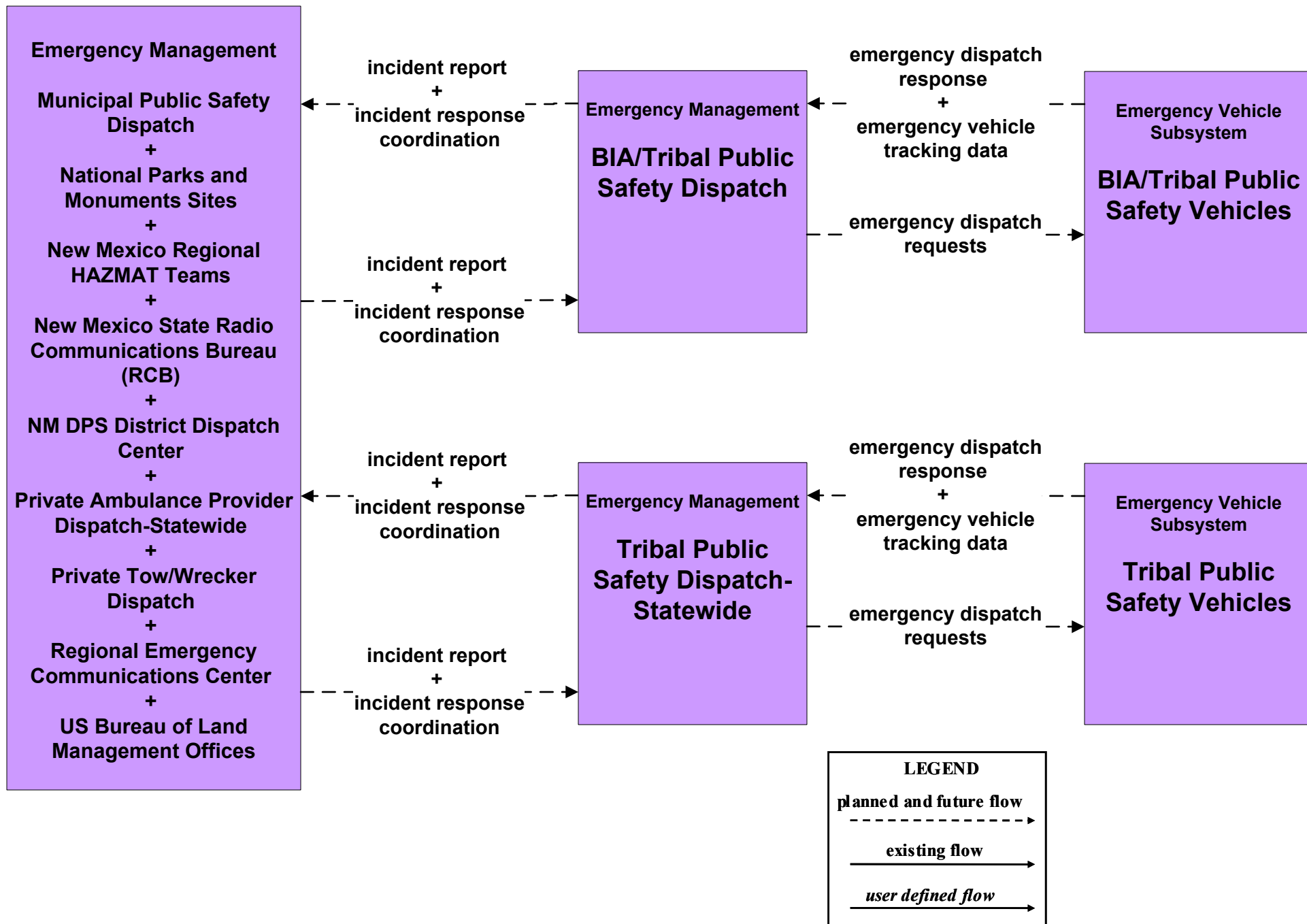


## EM01 - Emergency Call-Taking and Dispatch City of Roswell

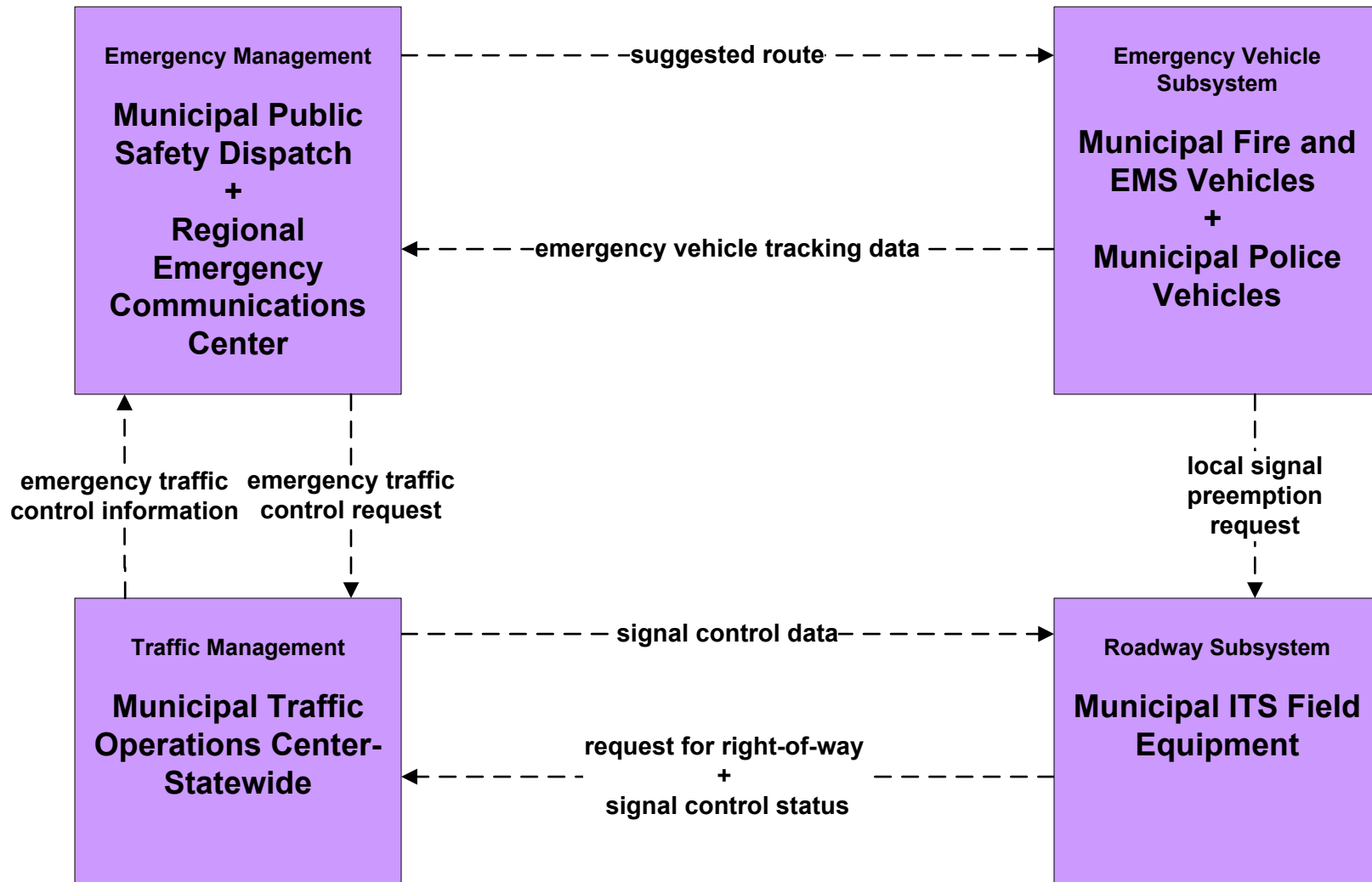


# EM01 - Emergency Call-Taking and Dispatch

## BIA/Tribal and Tribal Public Safety



## EM02 - Emergency Routing Municipal Police and Fire/EMS Vehicles



### LEGEND

planned and future flow



existing flow



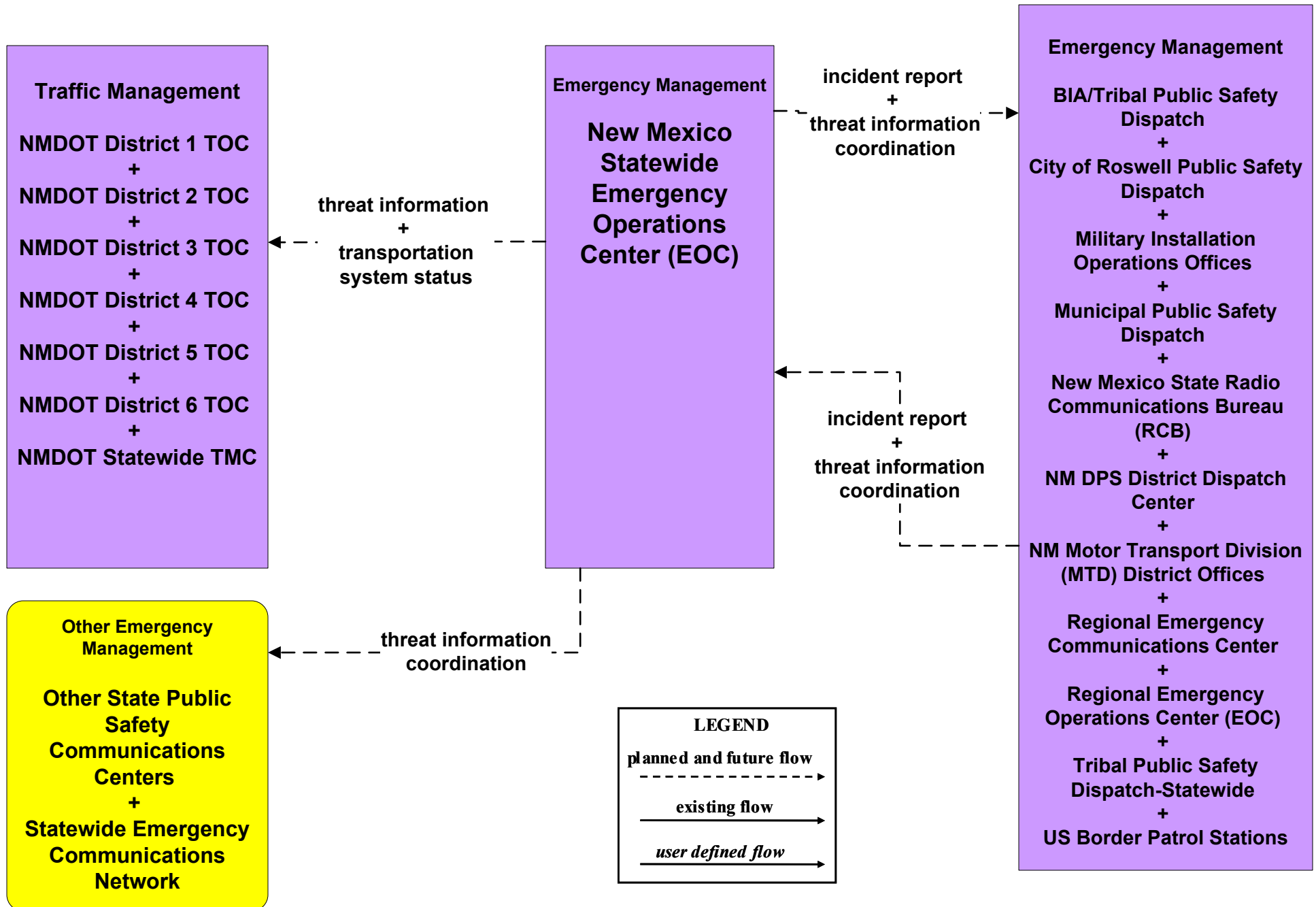
user defined flow



*NOTE: Includes signal preemption for Silver City and Deming – for Fire/EMS only.*

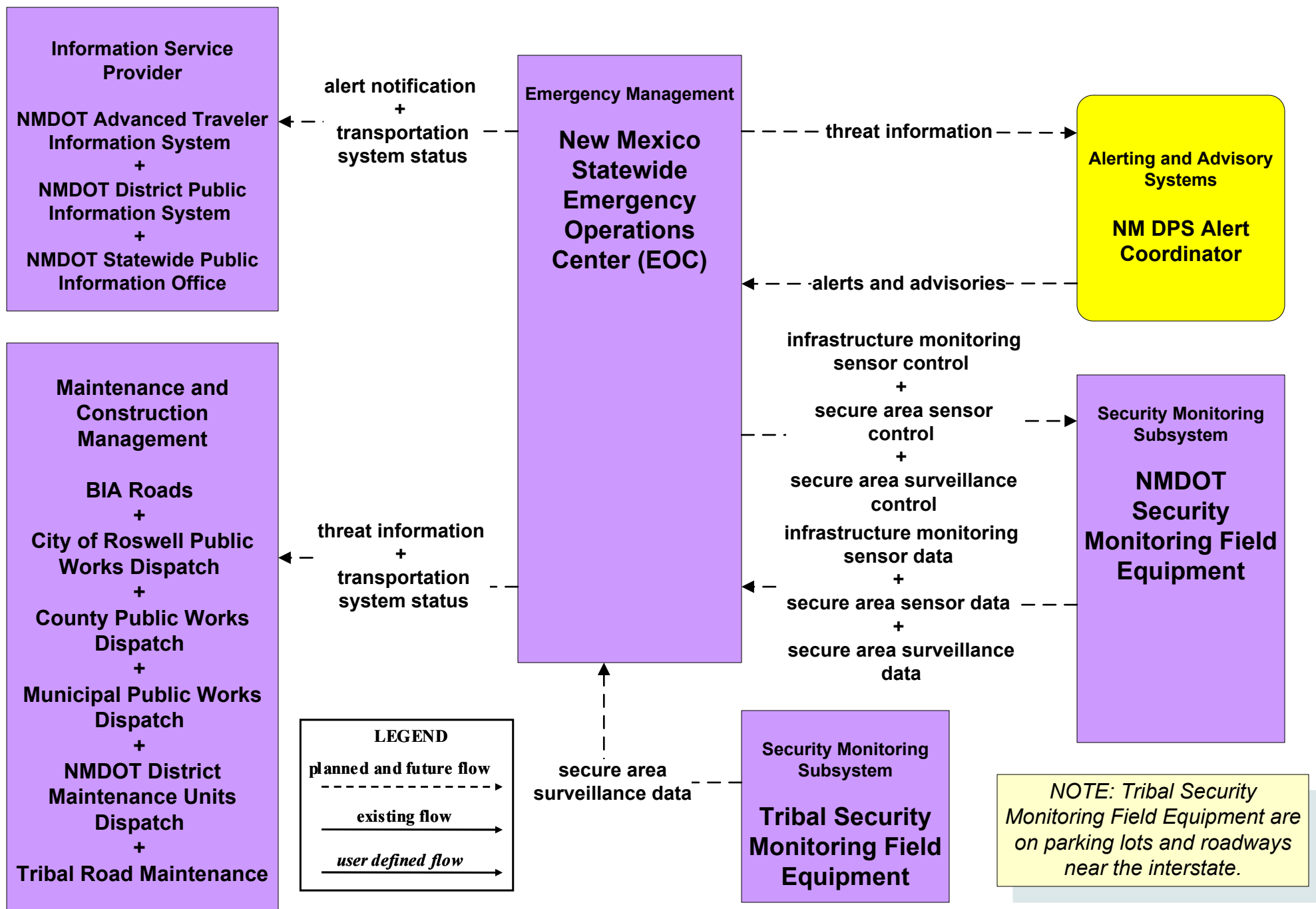
# EM05 - Transportation Infrastructure Protection

## NMDOT (1 of 2)



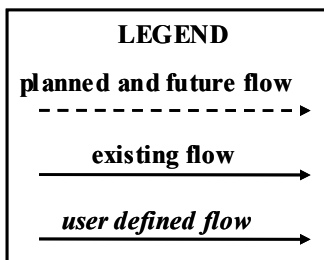
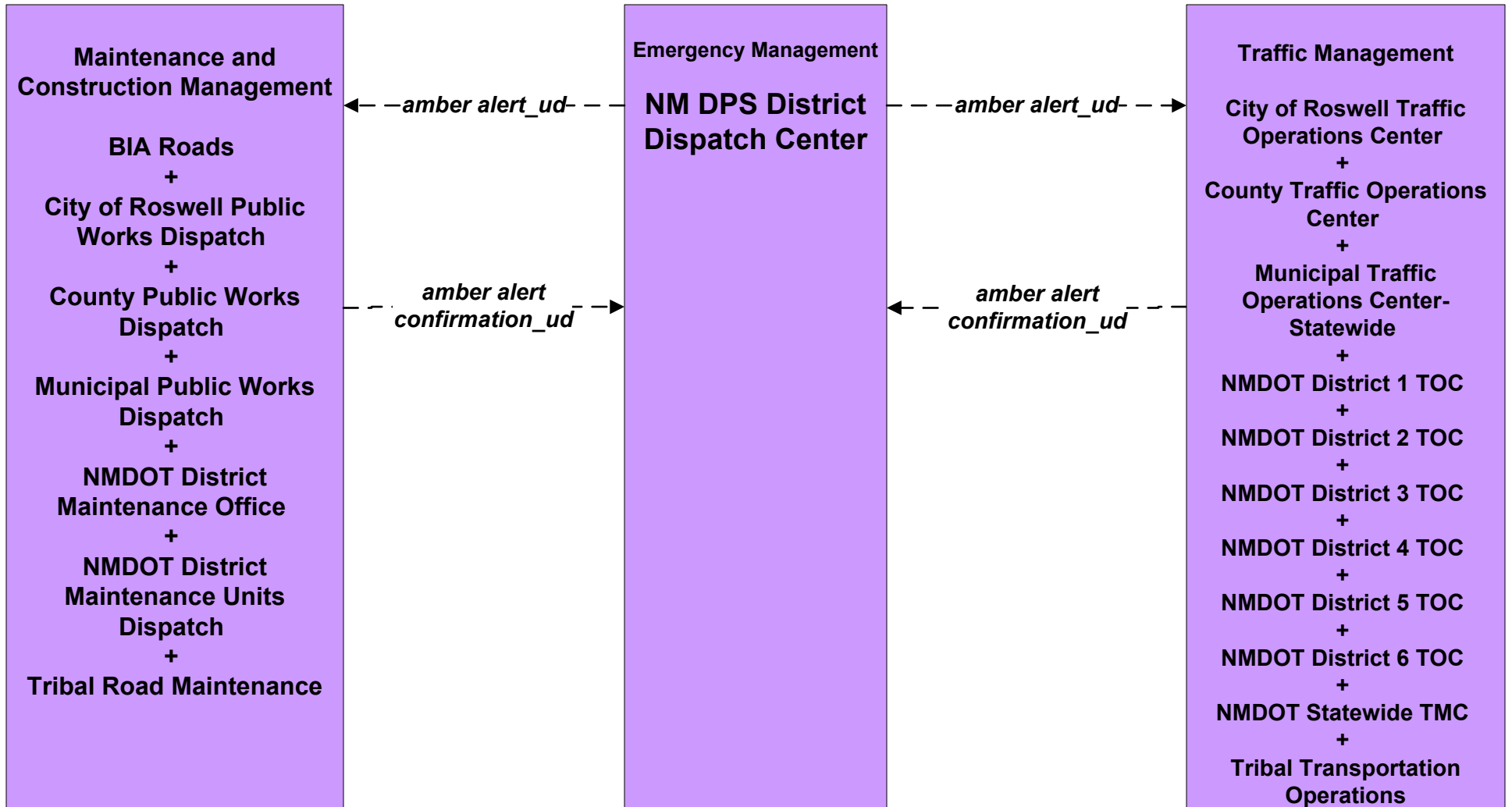
# EM05 - Transportation Infrastructure Protection

## NMDOT (2 of 2)



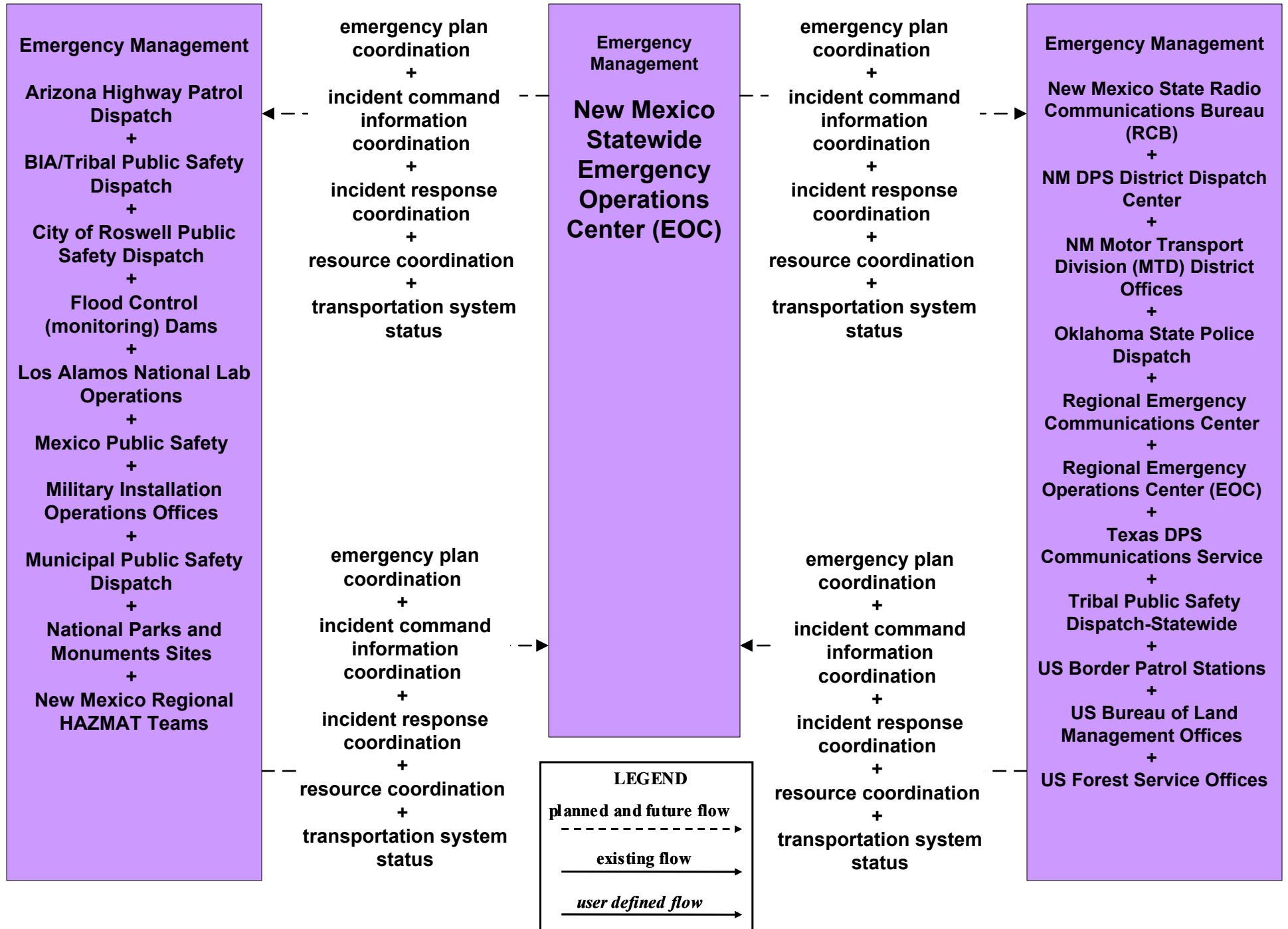


**EM06 - Wide Area Alert  
Amber Alert (3 of 3)**



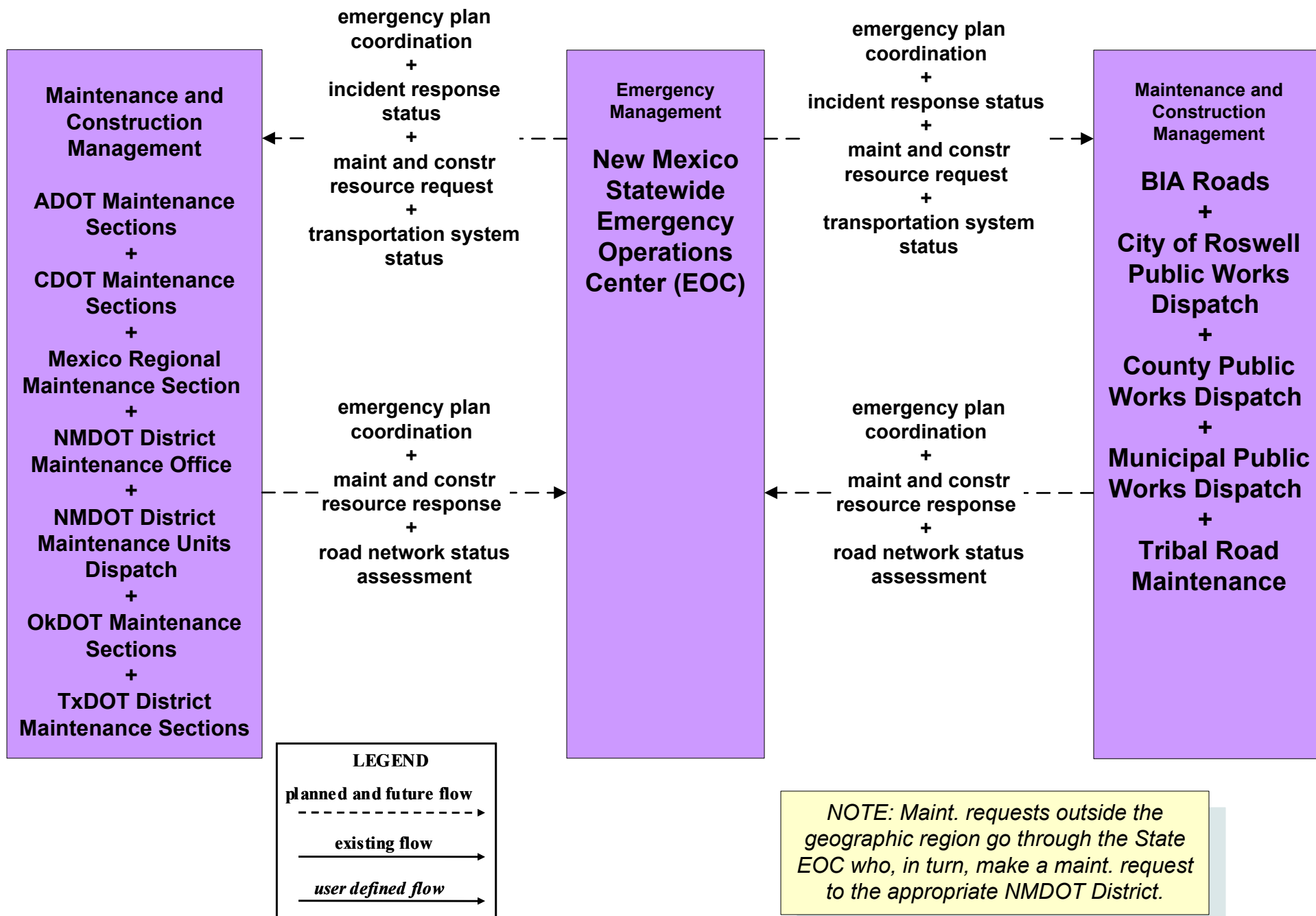
# EM08 - Disaster Response and Recovery

## State EOC (1 of 3)

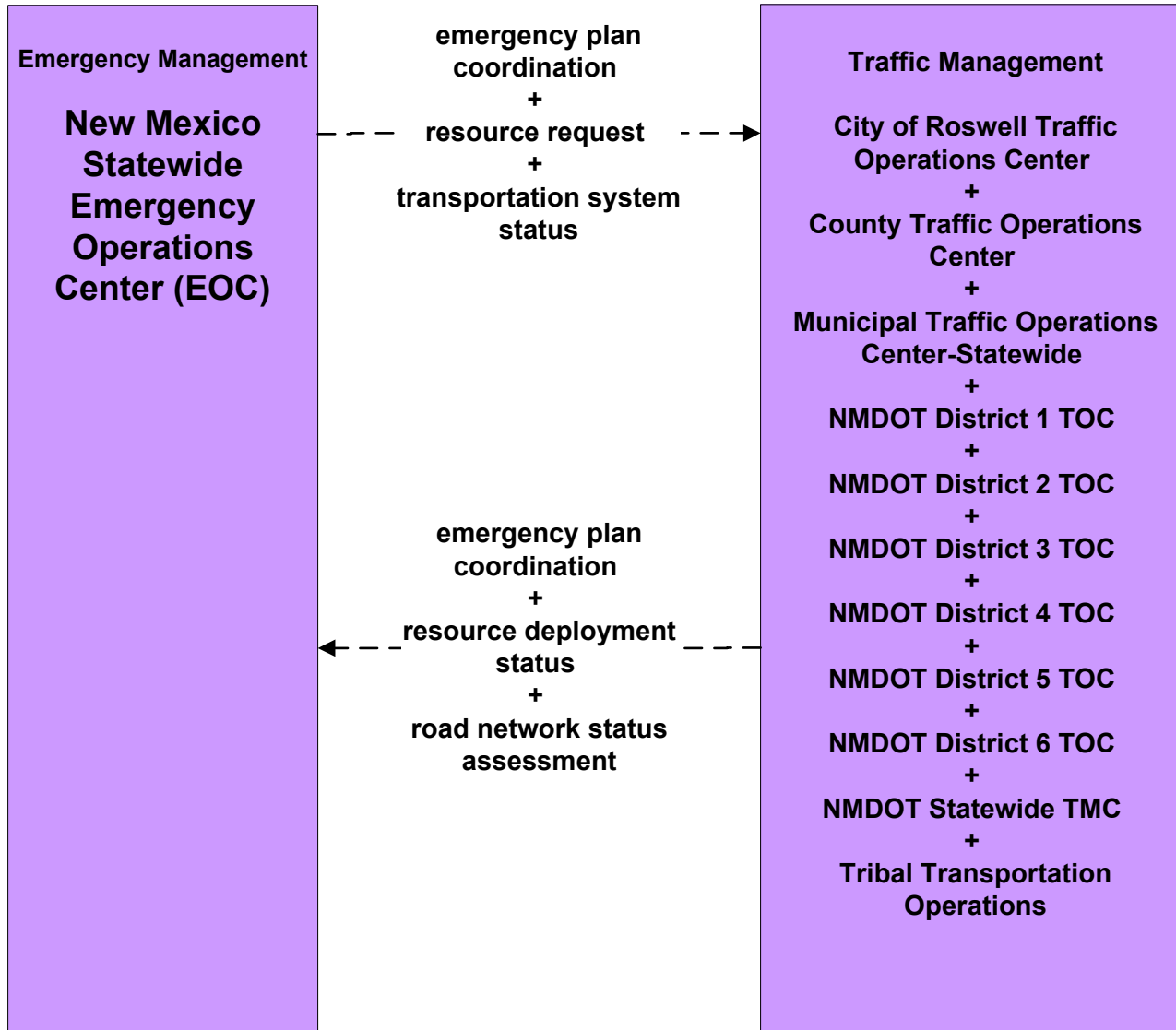


# EM08 - Disaster Response and Recovery

## State EOC (2 of 3)

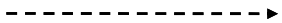


## EM08 - Disaster Response and Recovery State EOC (3 of 3)



### LEGEND

planned and future flow



existing flow

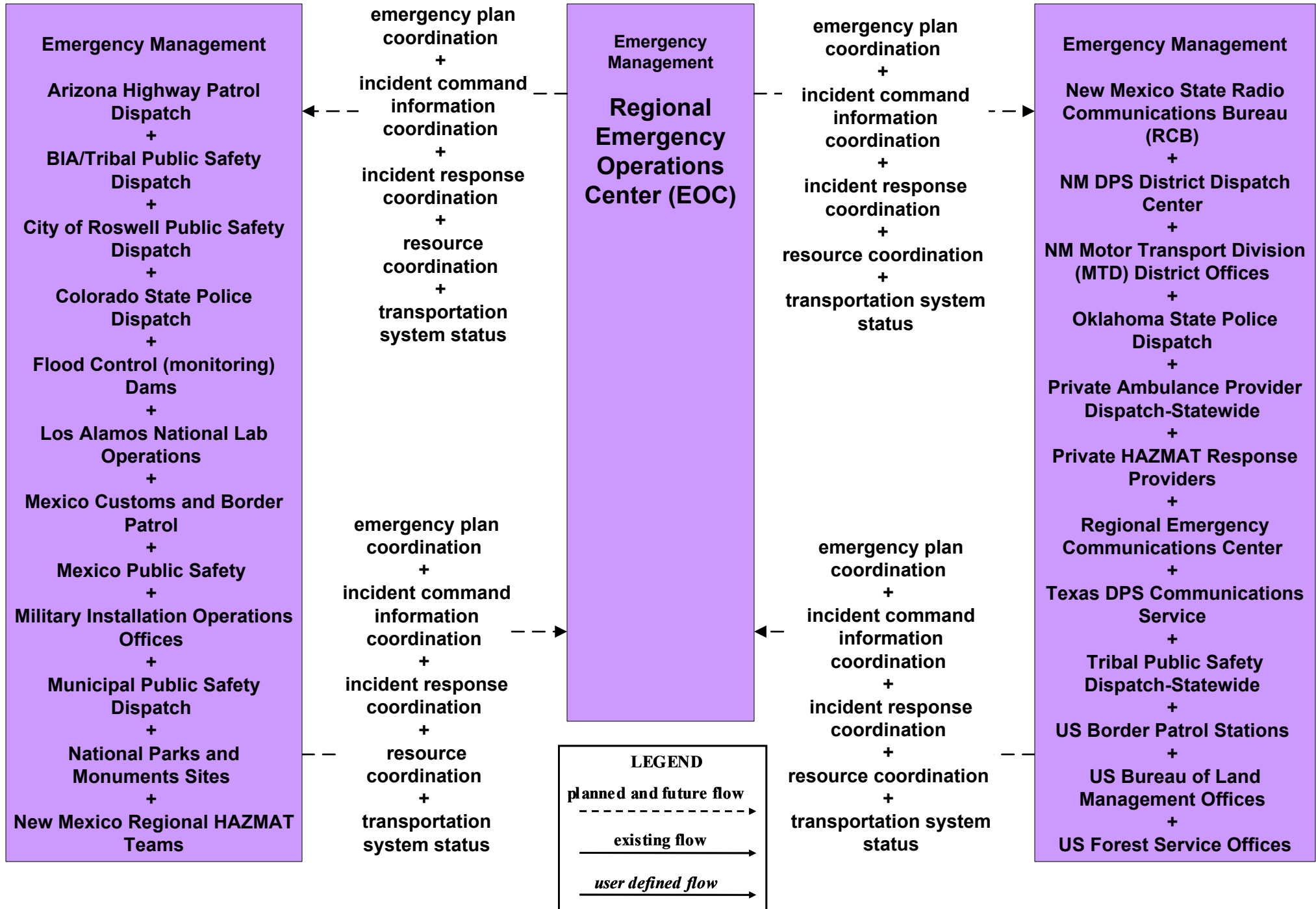


*user defined flow*

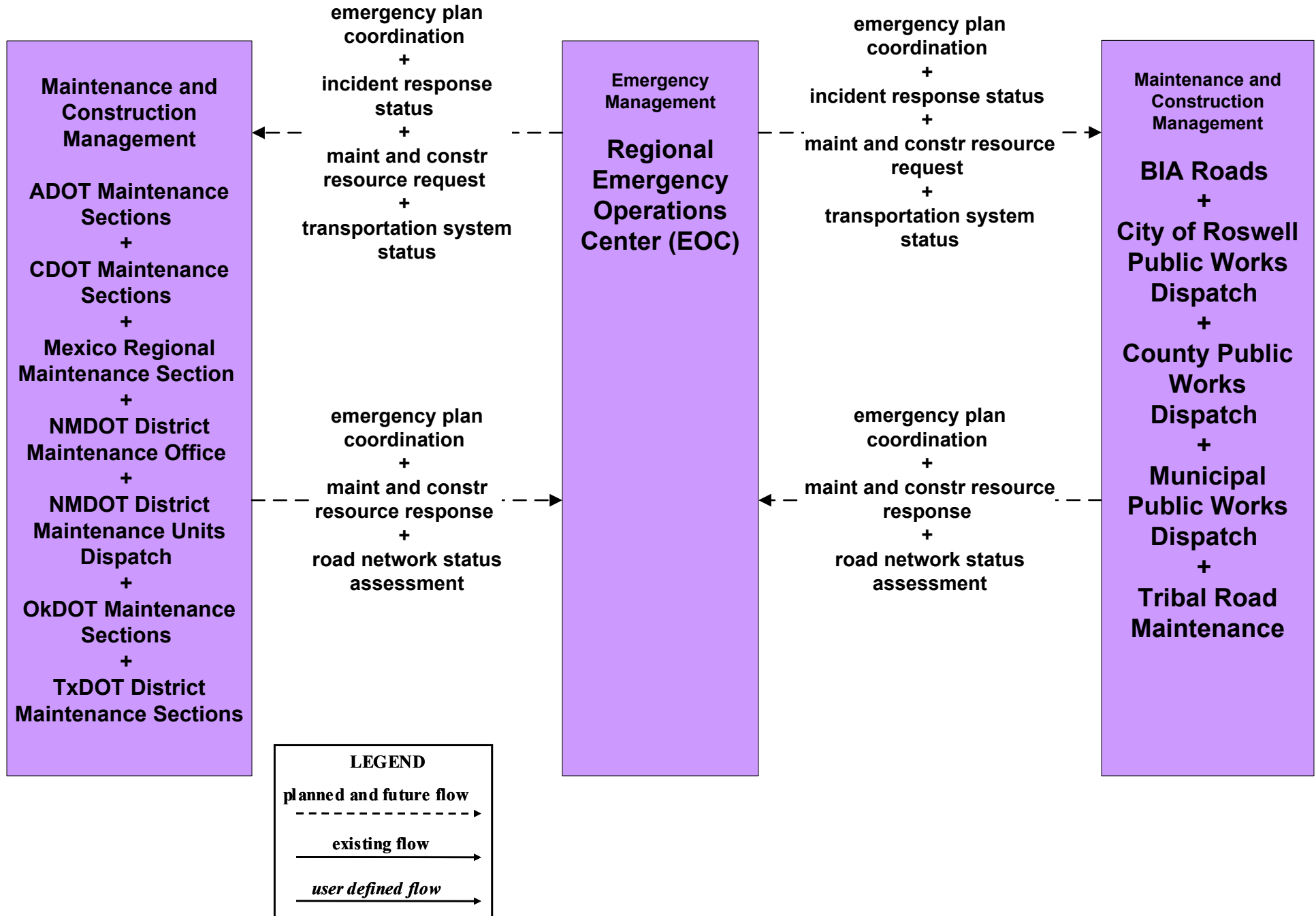


# EM08 - Disaster Response and Recovery

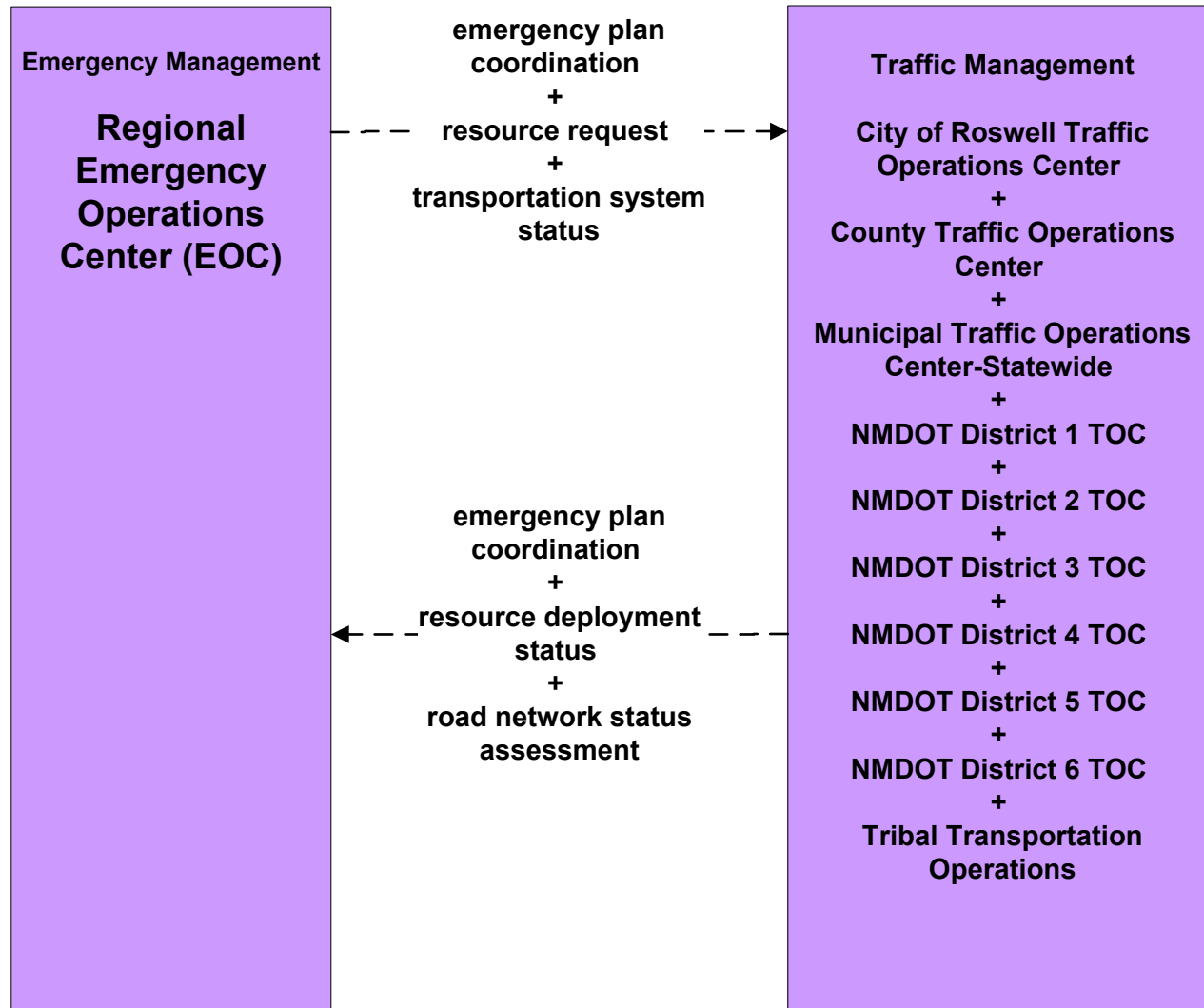
## Regional EOC (1 of 3)



## EM08 - Disaster Response and Recovery Regional EOC (2 of 3)



## EM08 - Disaster Response and Recovery Regional EOC (3 of 3)



### LEGEND

planned and future flow



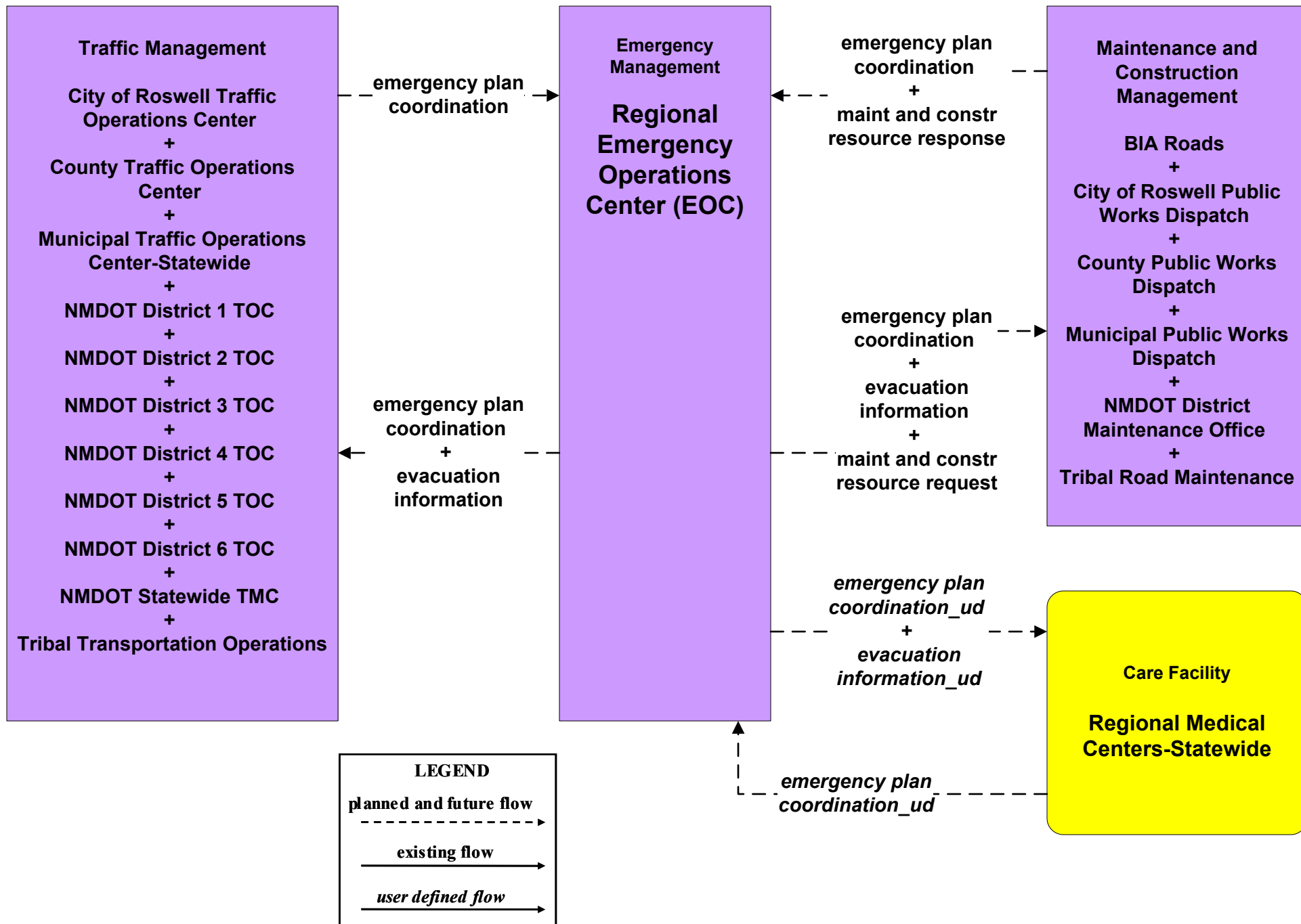
existing flow



*user defined flow*

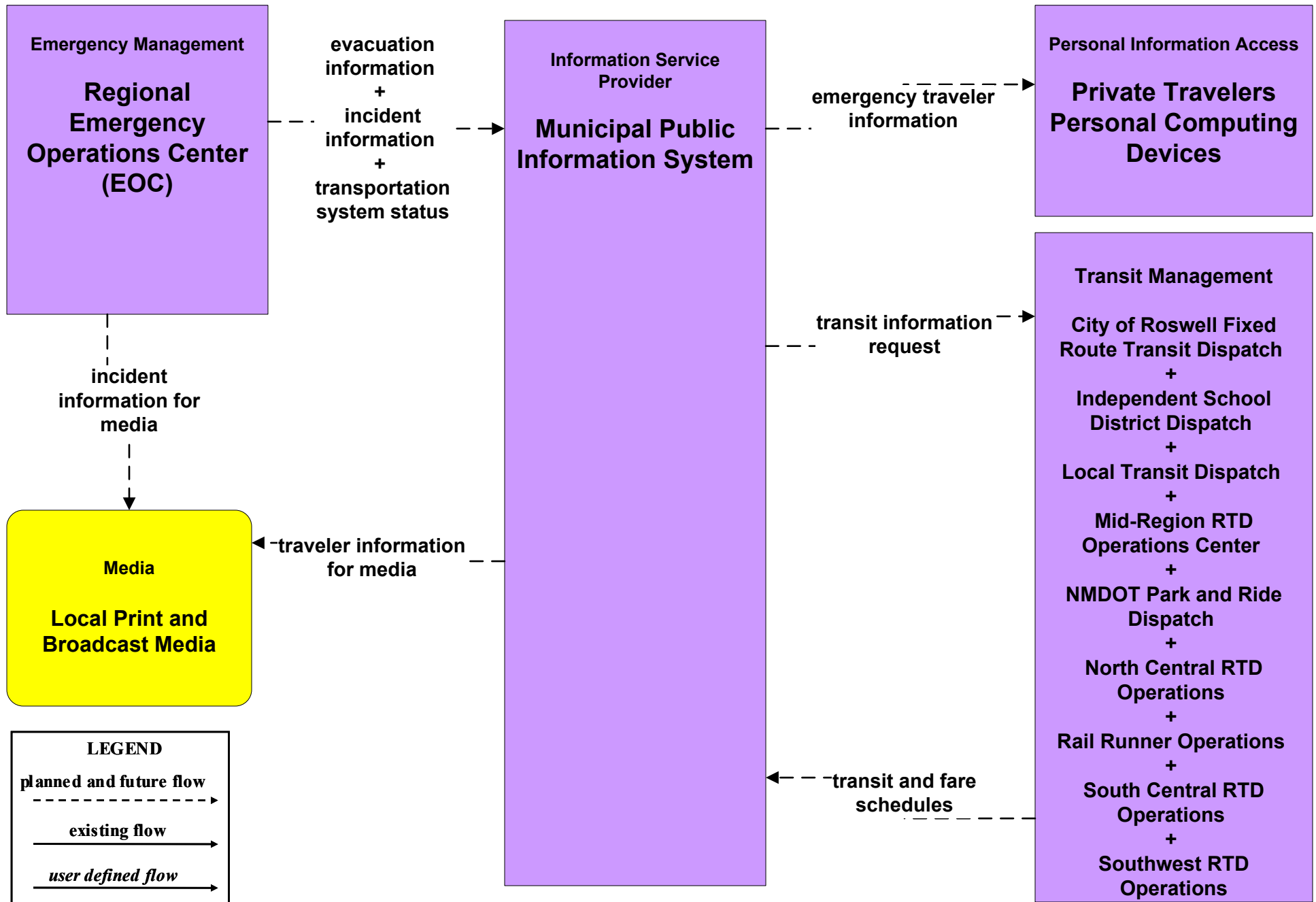


## EM09 - Evacuation and Reentry Management Regional EOC (2 of 2)

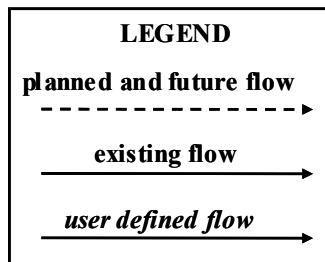
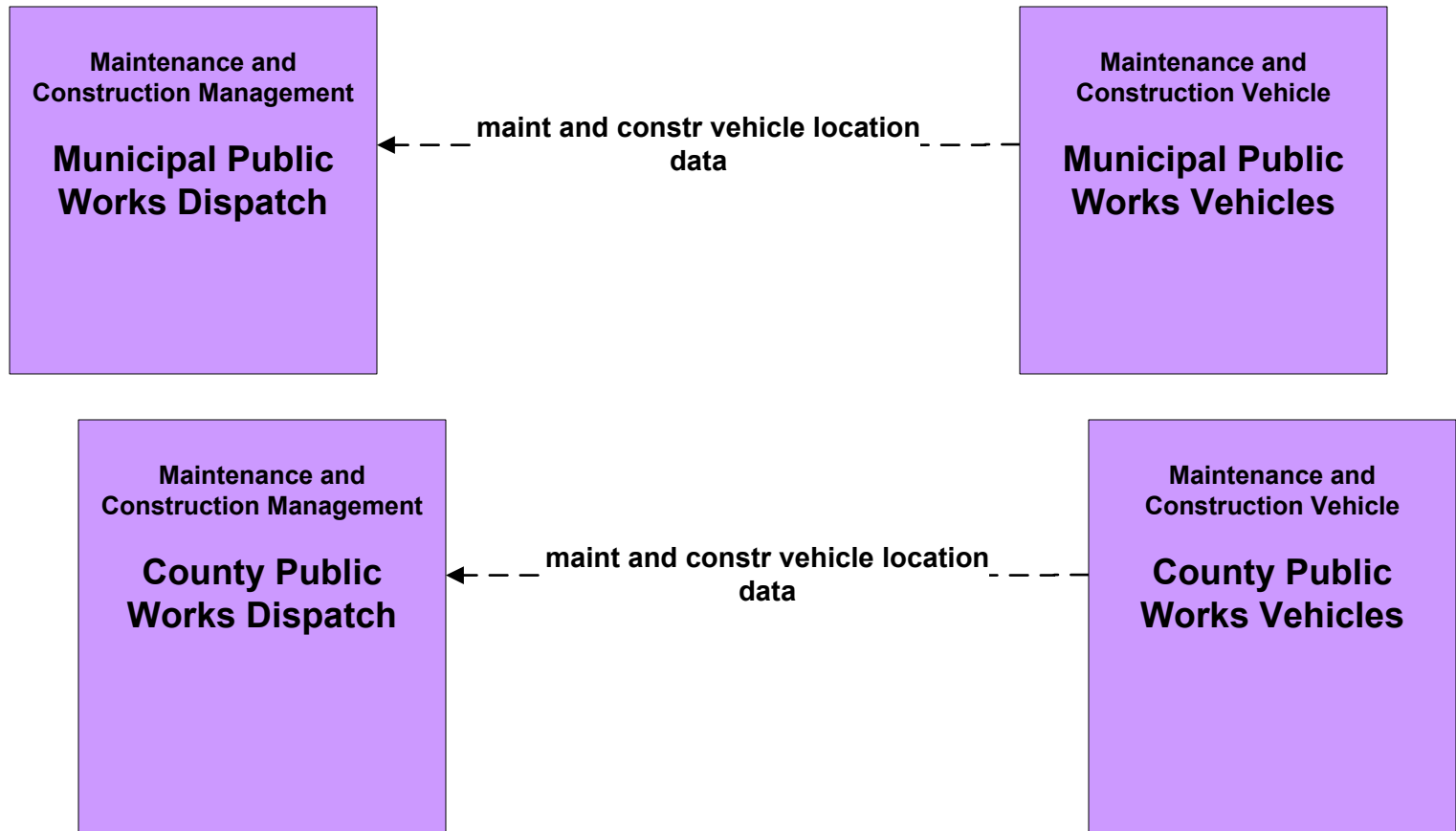




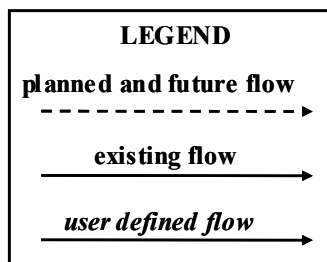
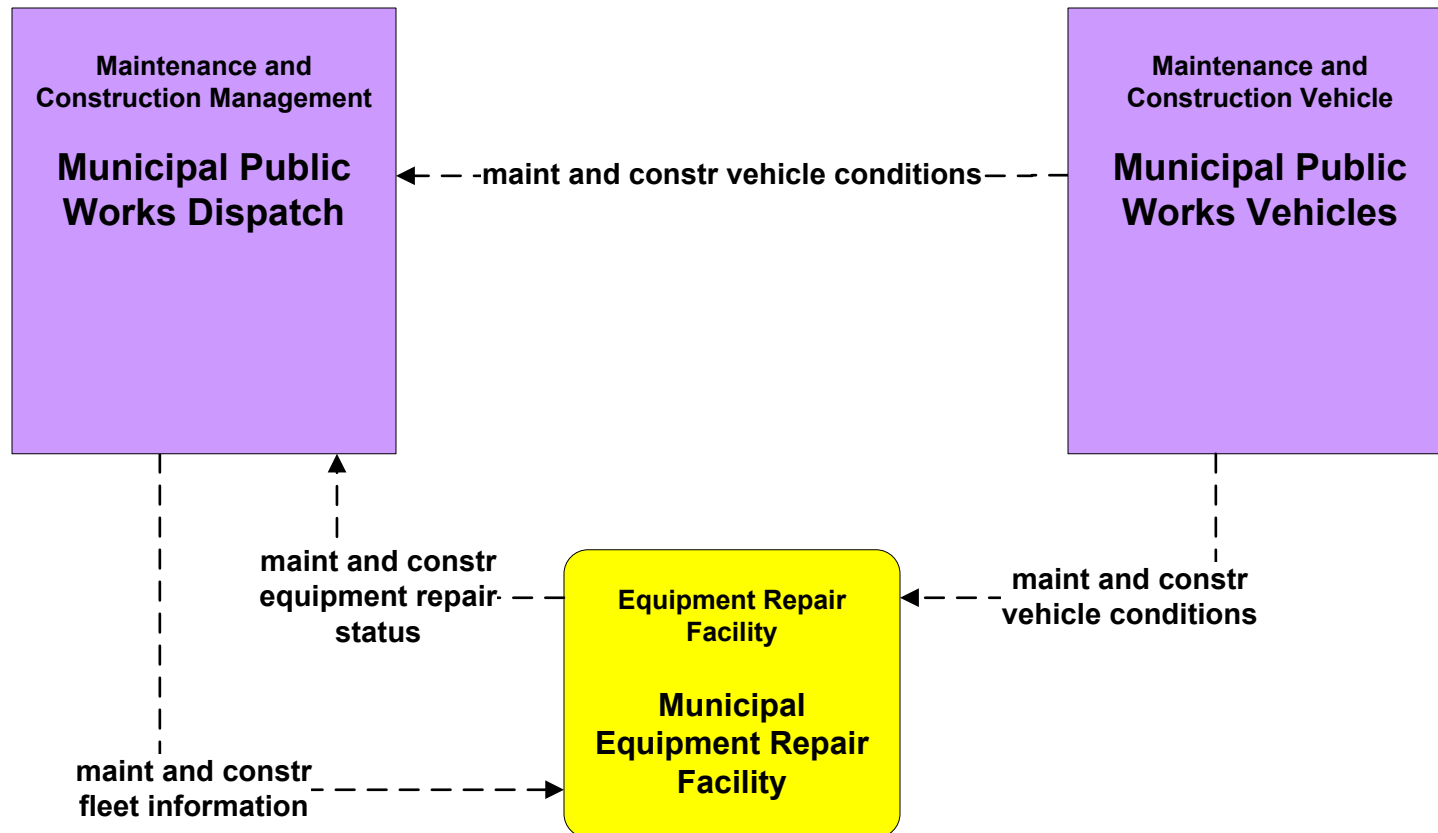
## EM10 - Disaster Traveler Information Municipal Public Information Office



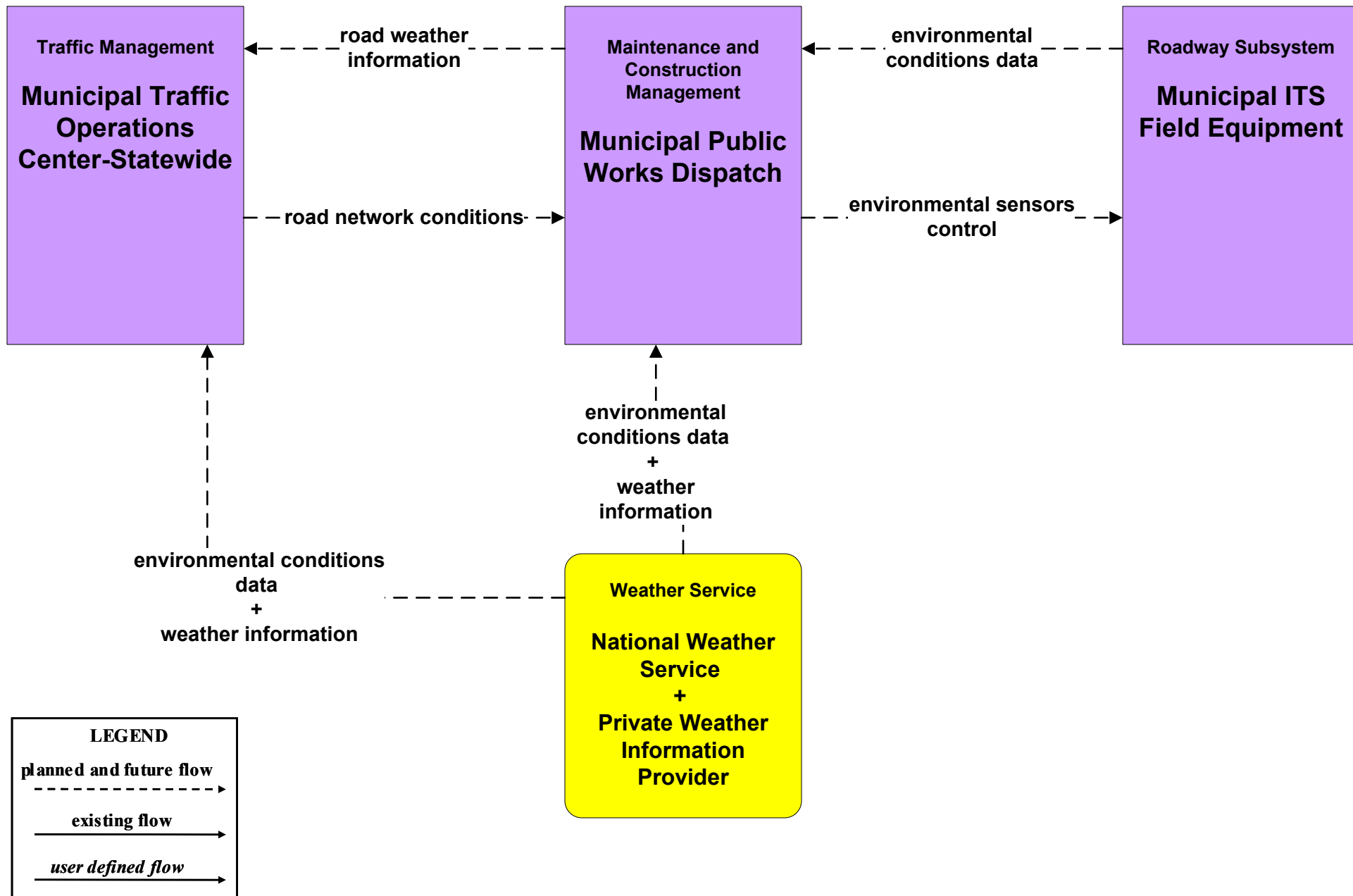
## MC01 - Maintenance and Construction Vehicle and Equipment Tracking Municipal and County



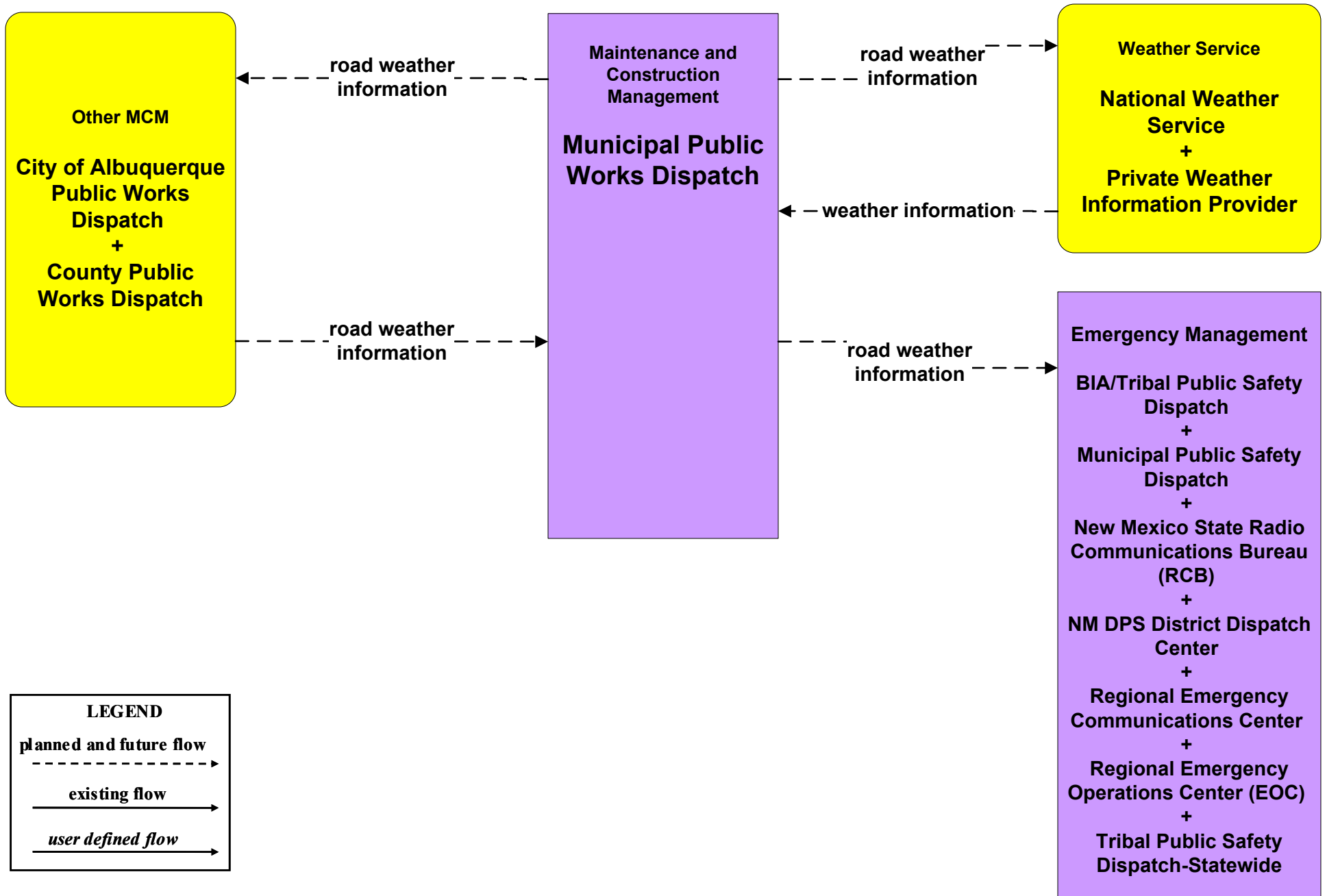
## MC02 - Maintenance and Construction Vehicle Maintenance Municipalities



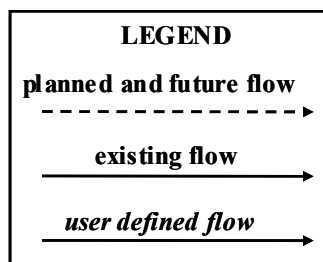
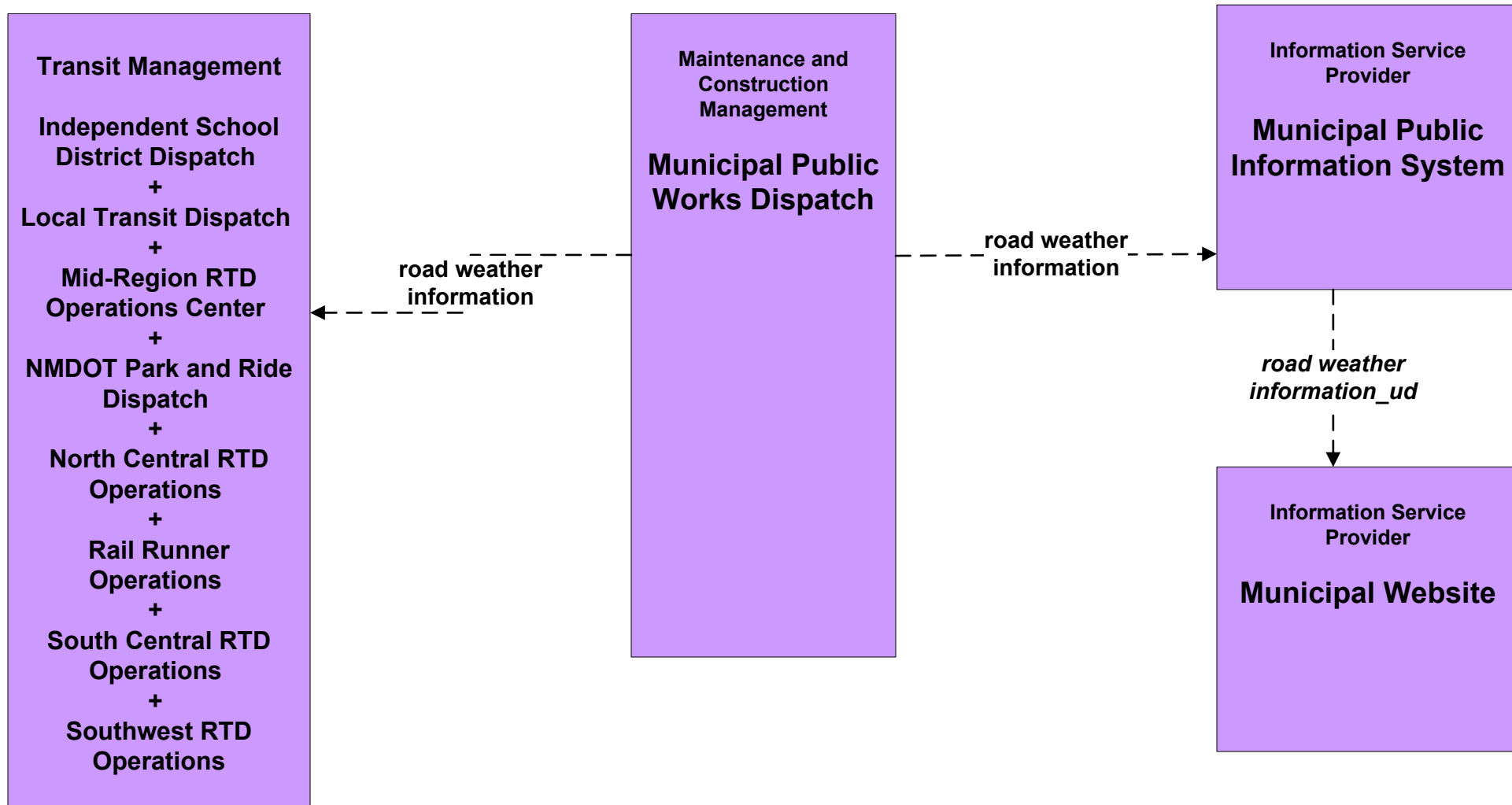
## MC03 - Road Weather Data Collection Municipalities



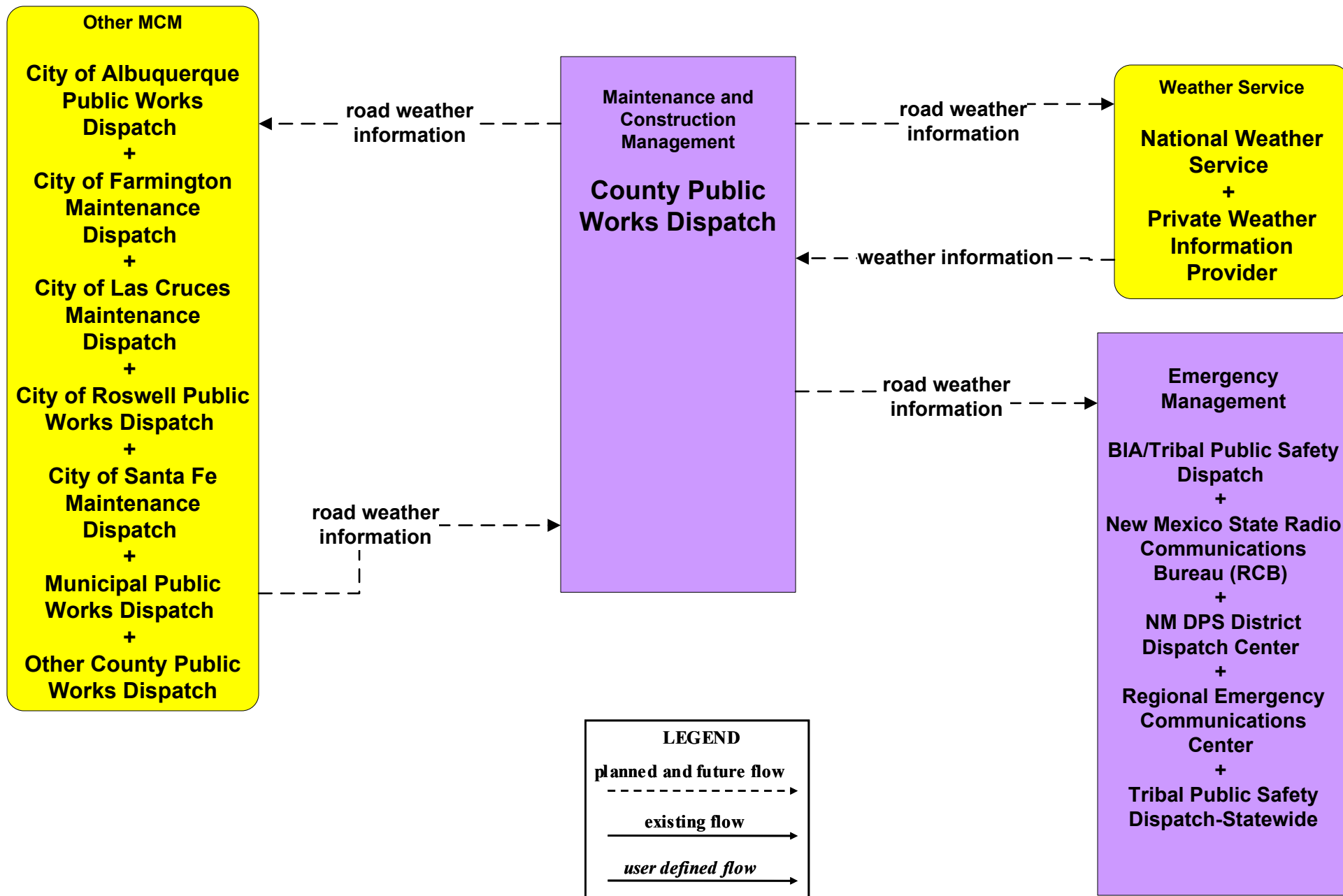
## MC04 - Weather Information Processing and Distribution Municipalities (1 of 2)



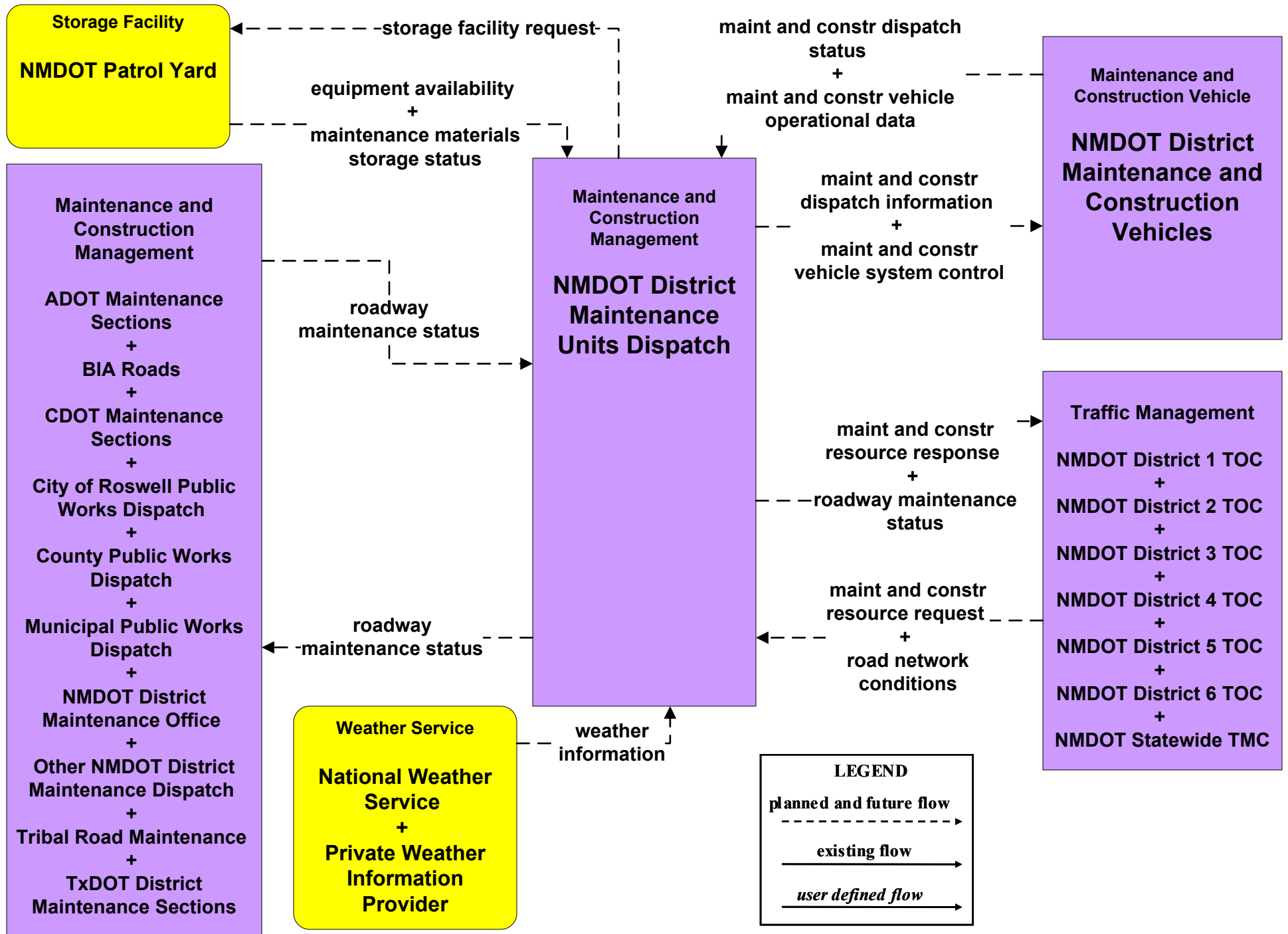
## MC04 - Weather Information Processing and Distribution Municipalities (2 of 2)



# MC04 - Weather Information Processing and Distribution Counties (1 of 2)

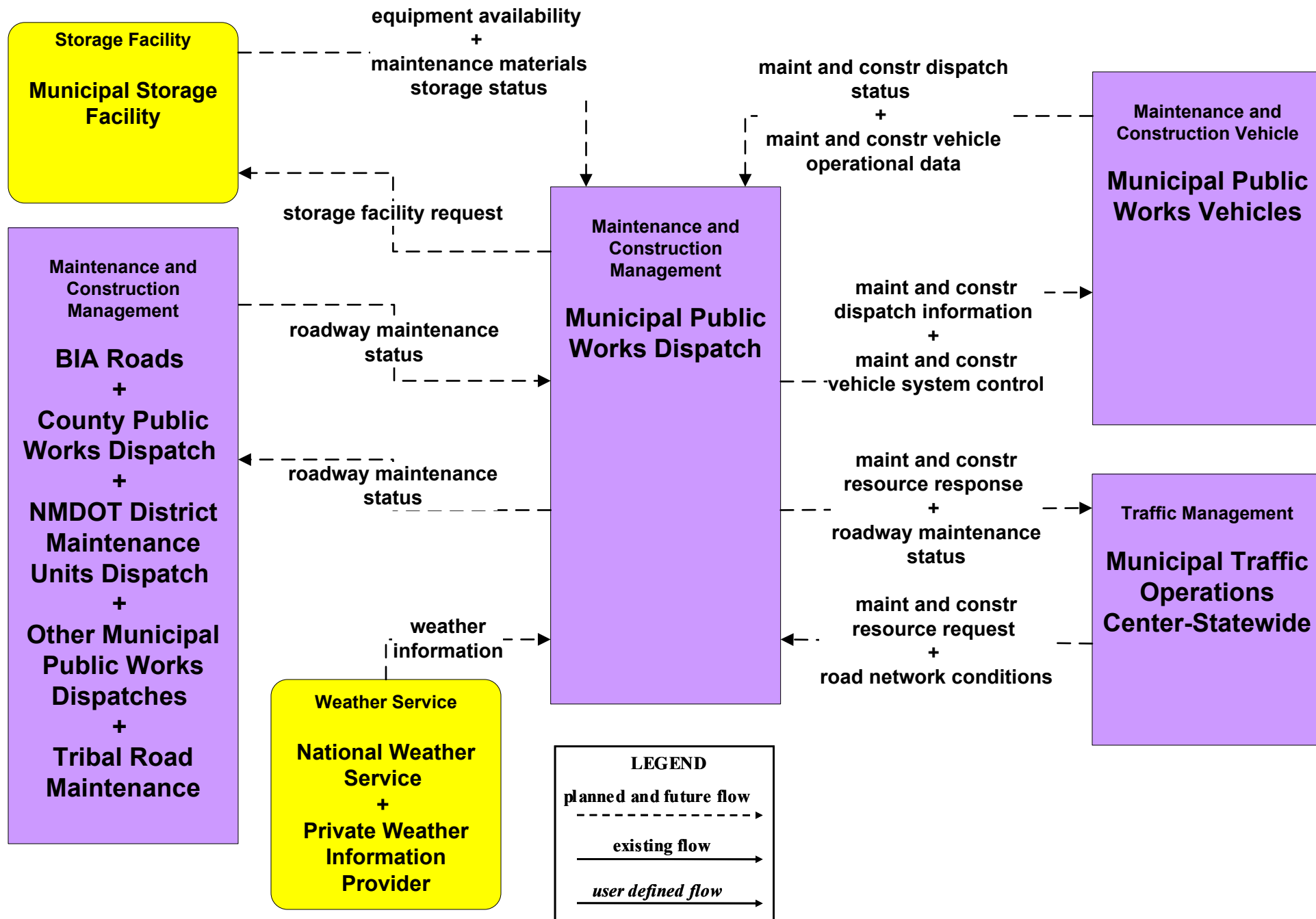


# MC06 - Winter Maintenance NMDOT

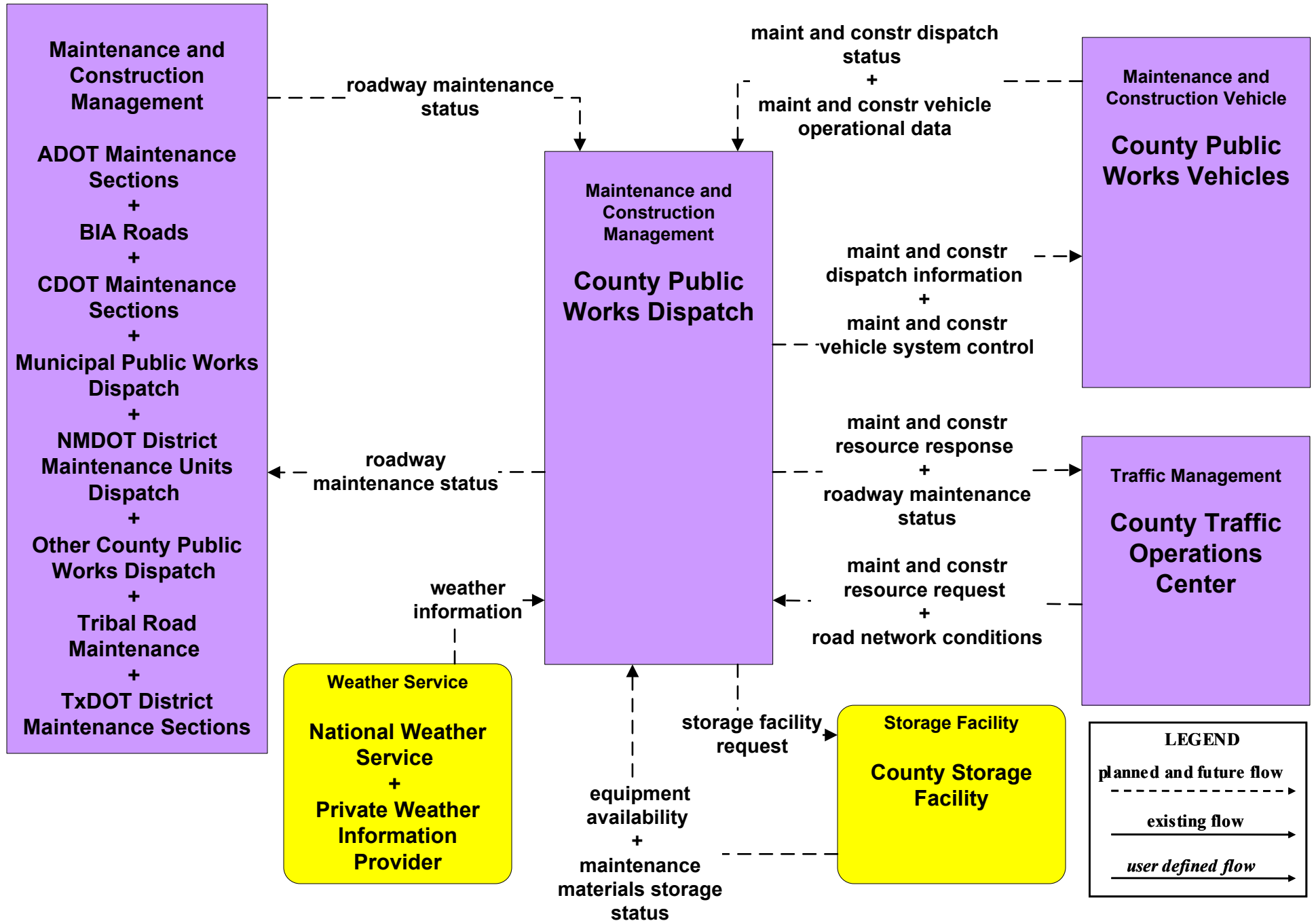




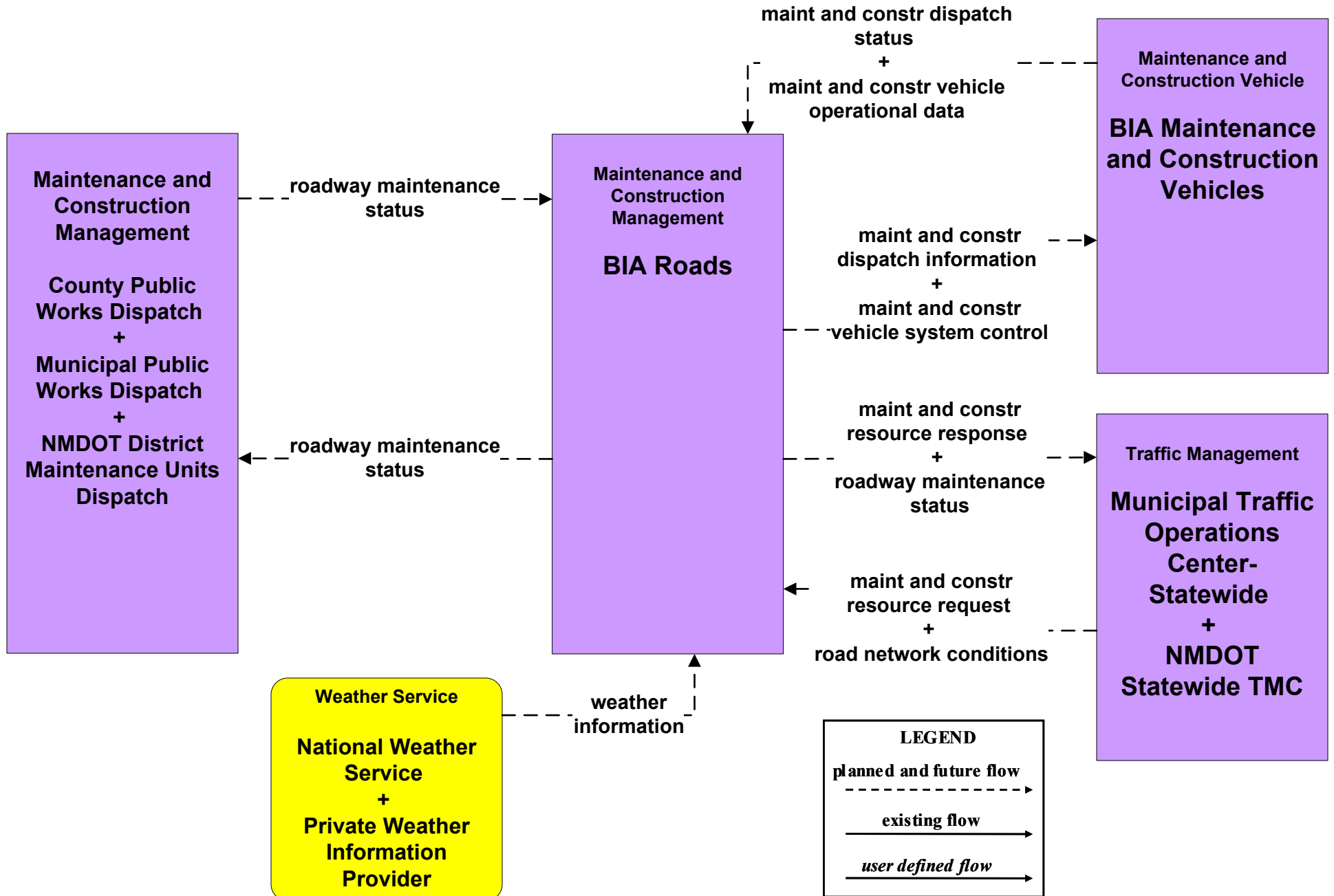
# MC06 - Winter Maintenance Municipalities



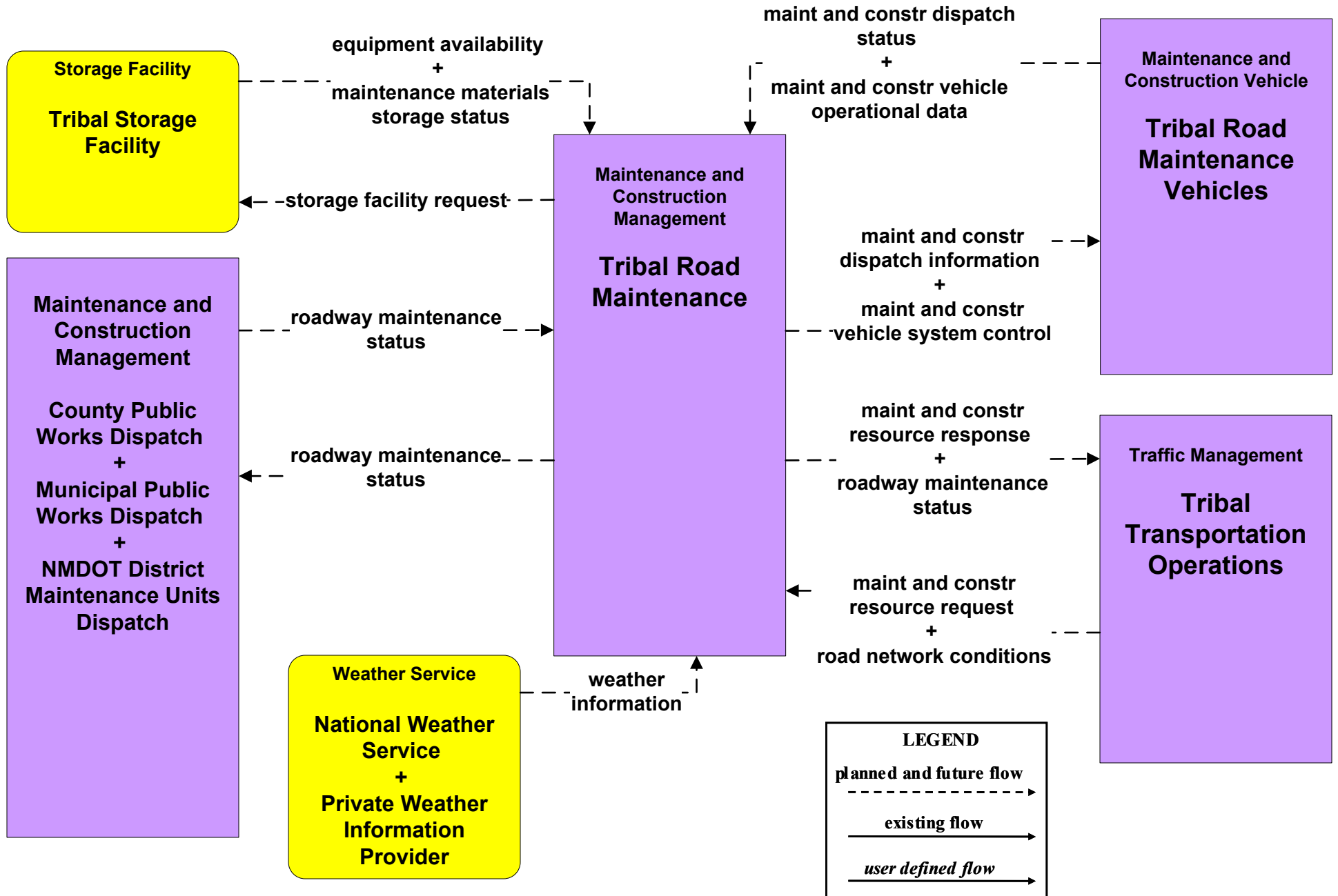
## MC06 - Winter Maintenance Counties



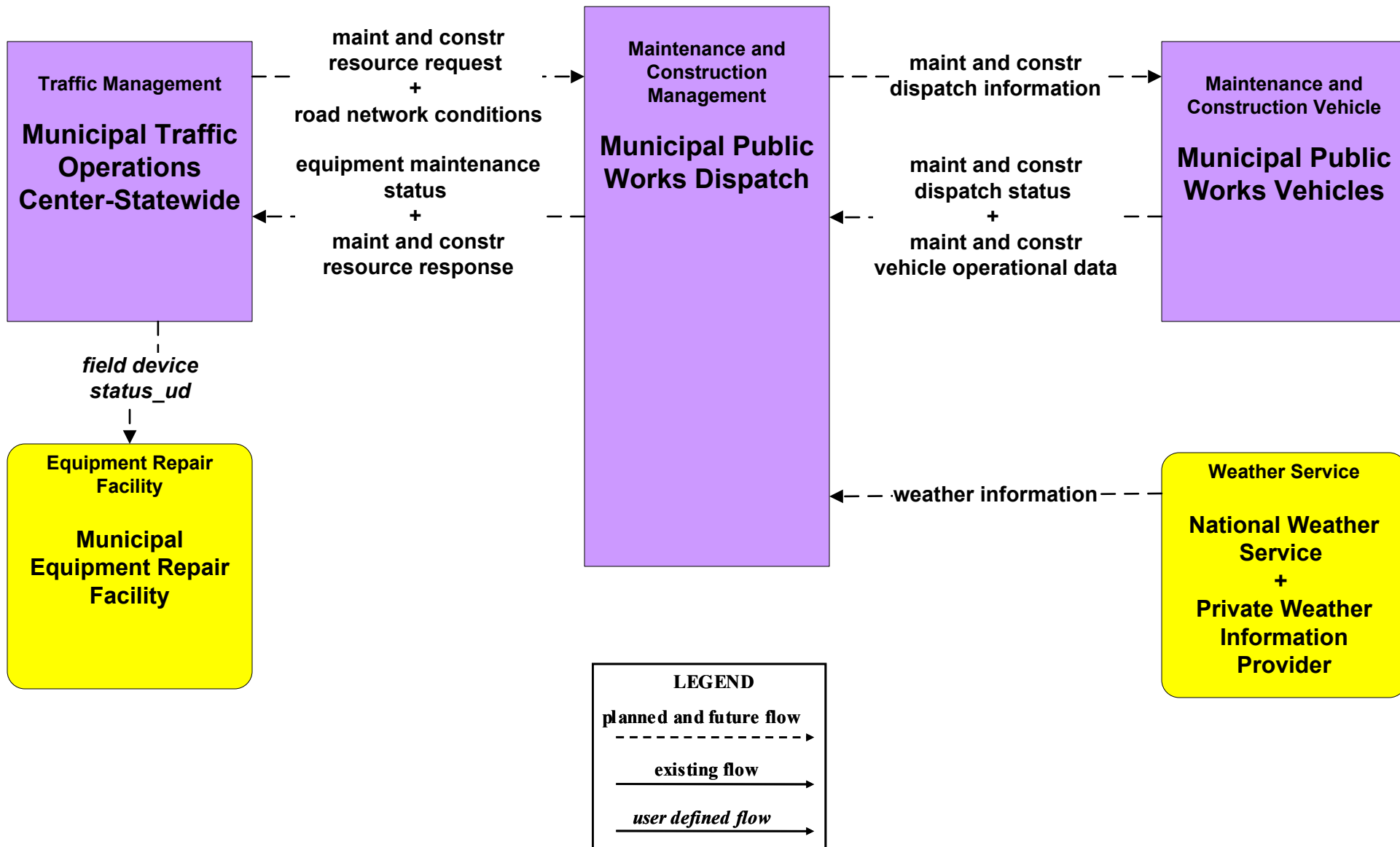
# MC06 - Winter Maintenance BIA



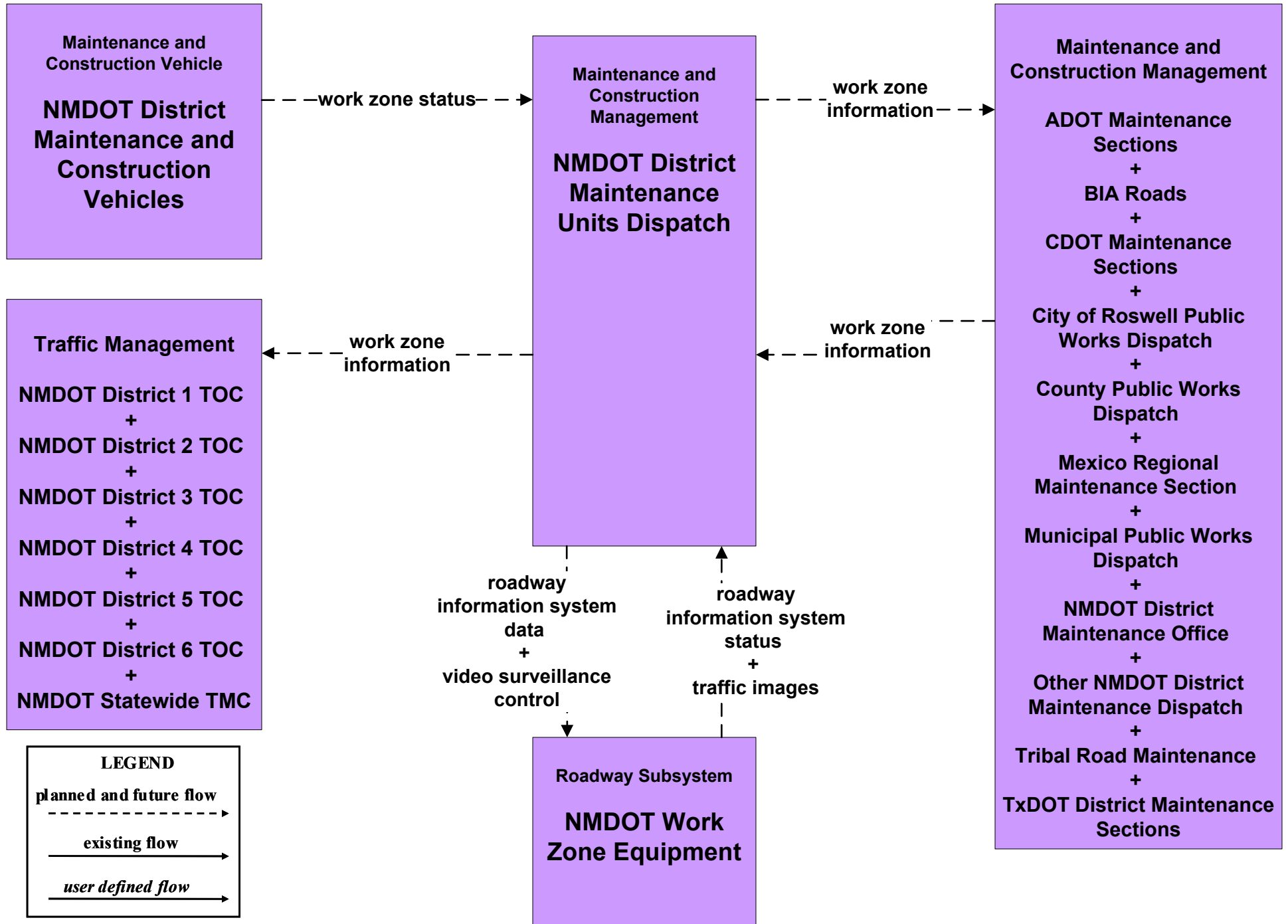
## MC06 - Winter Maintenance Tribal



## MC07 - Roadway Maintenance and Construction Municipalities

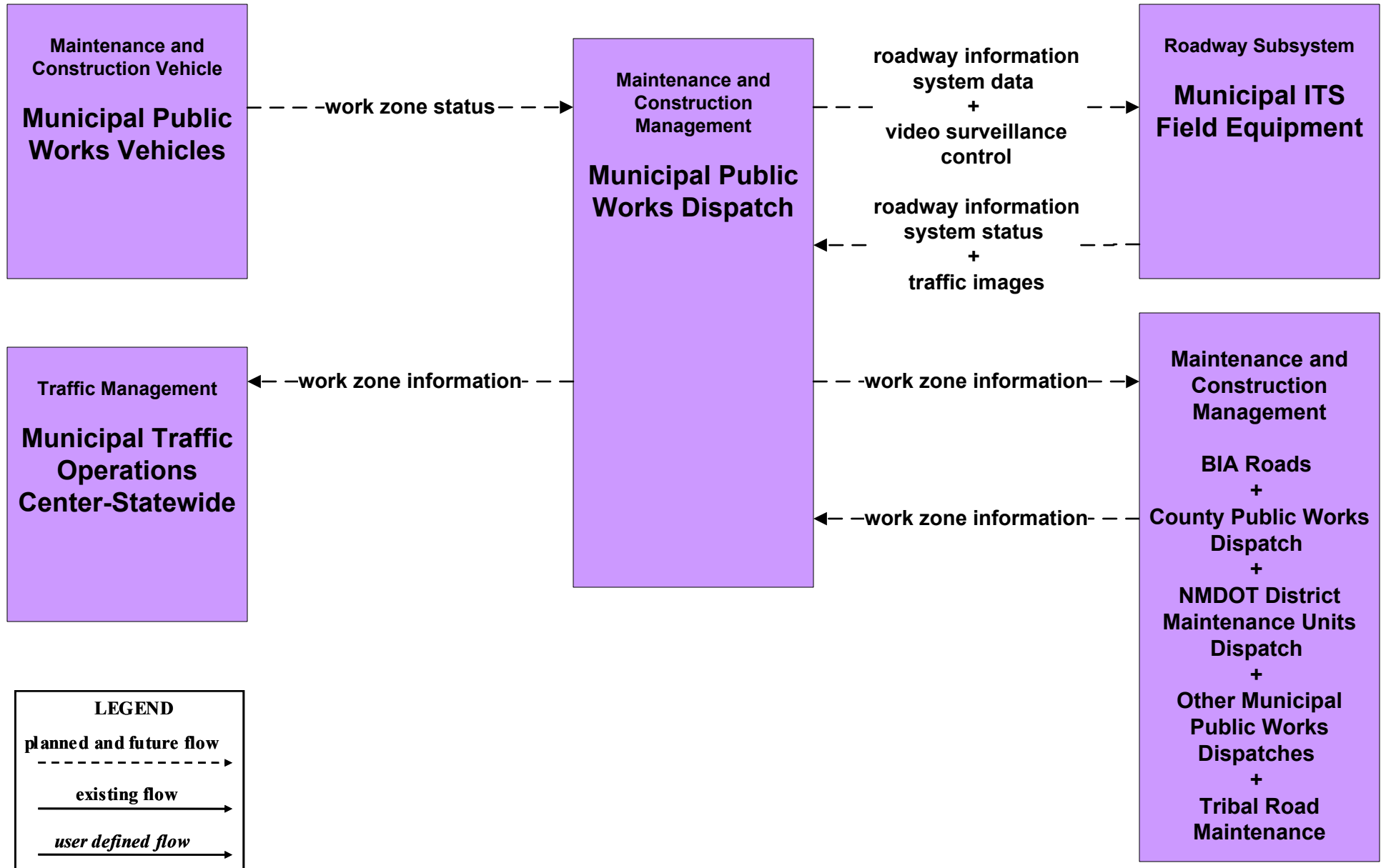


# MC08 - Work Zone Management NMDOT

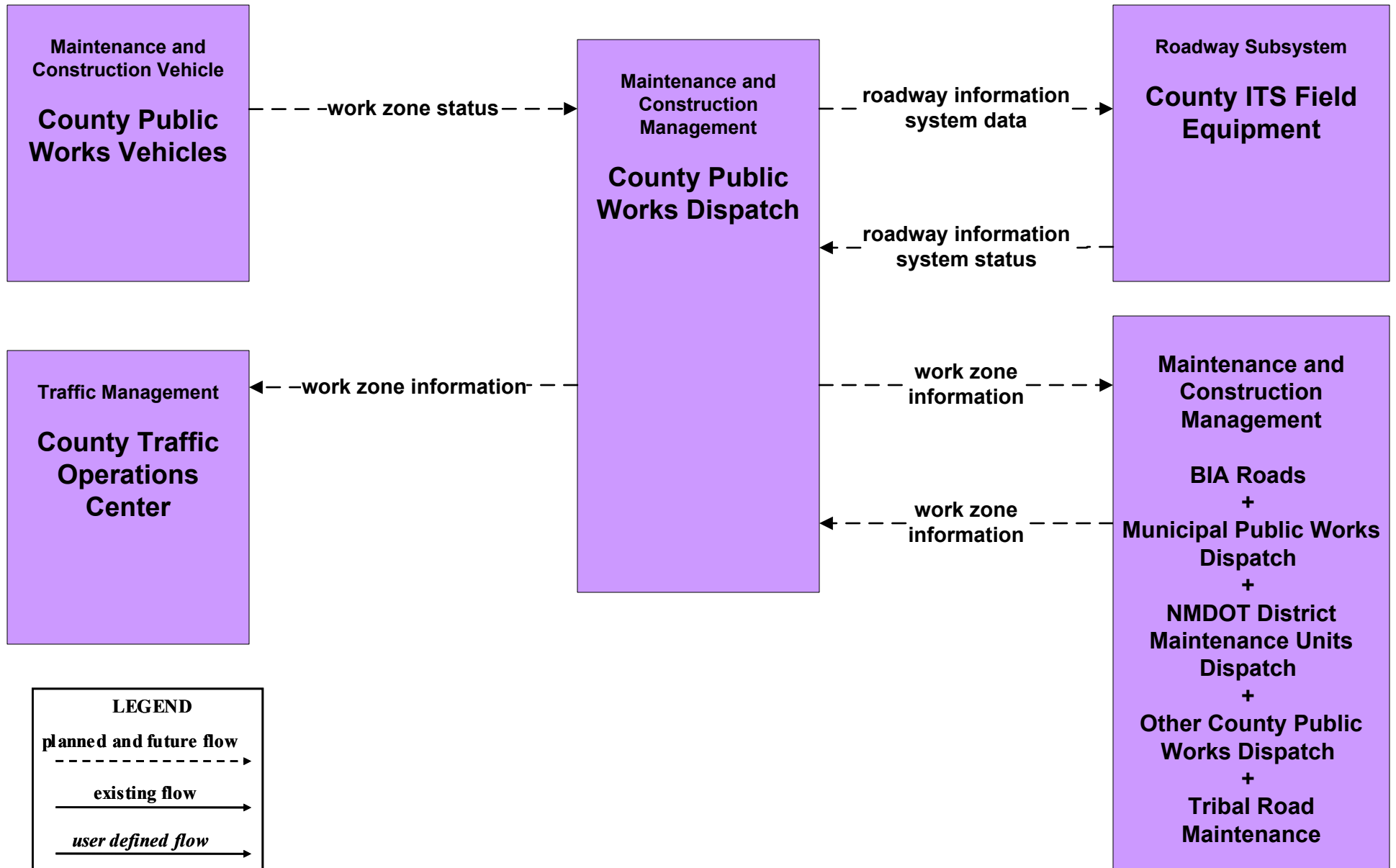


# MC08 - Work Zone Management

## Municipal Public Works

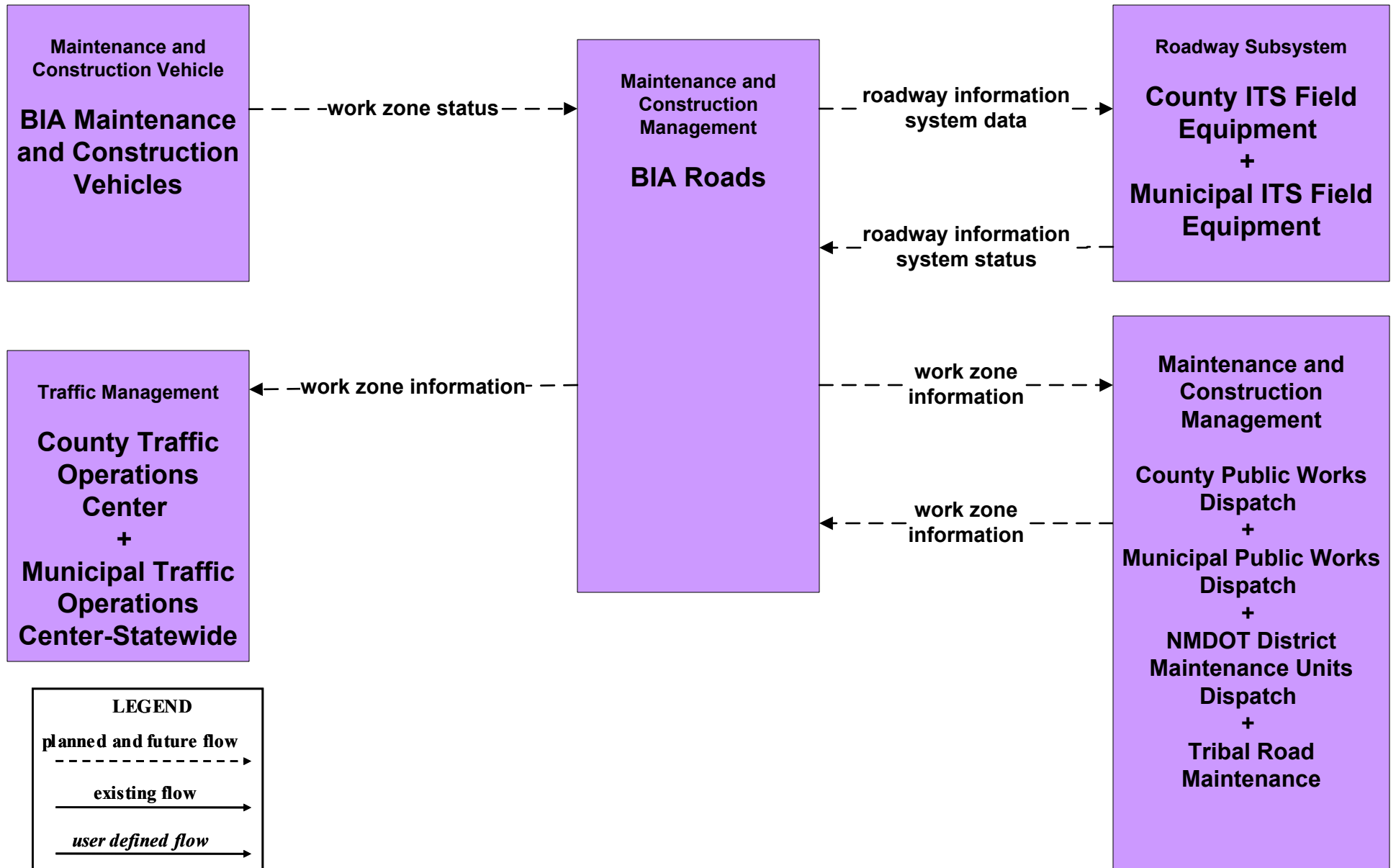


## MC08 - Work Zone Management County

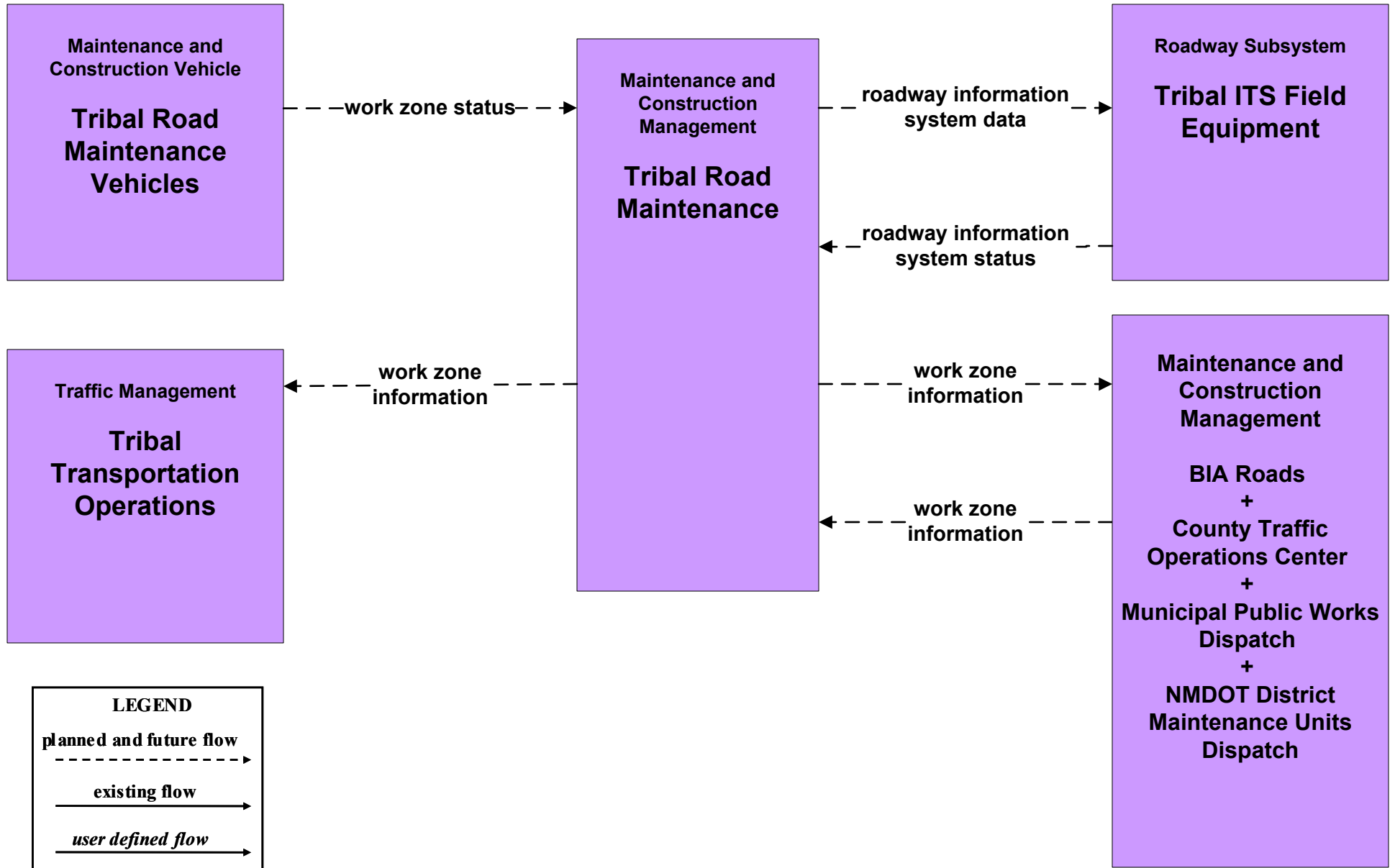




# MC08 - Work Zone Management BIA

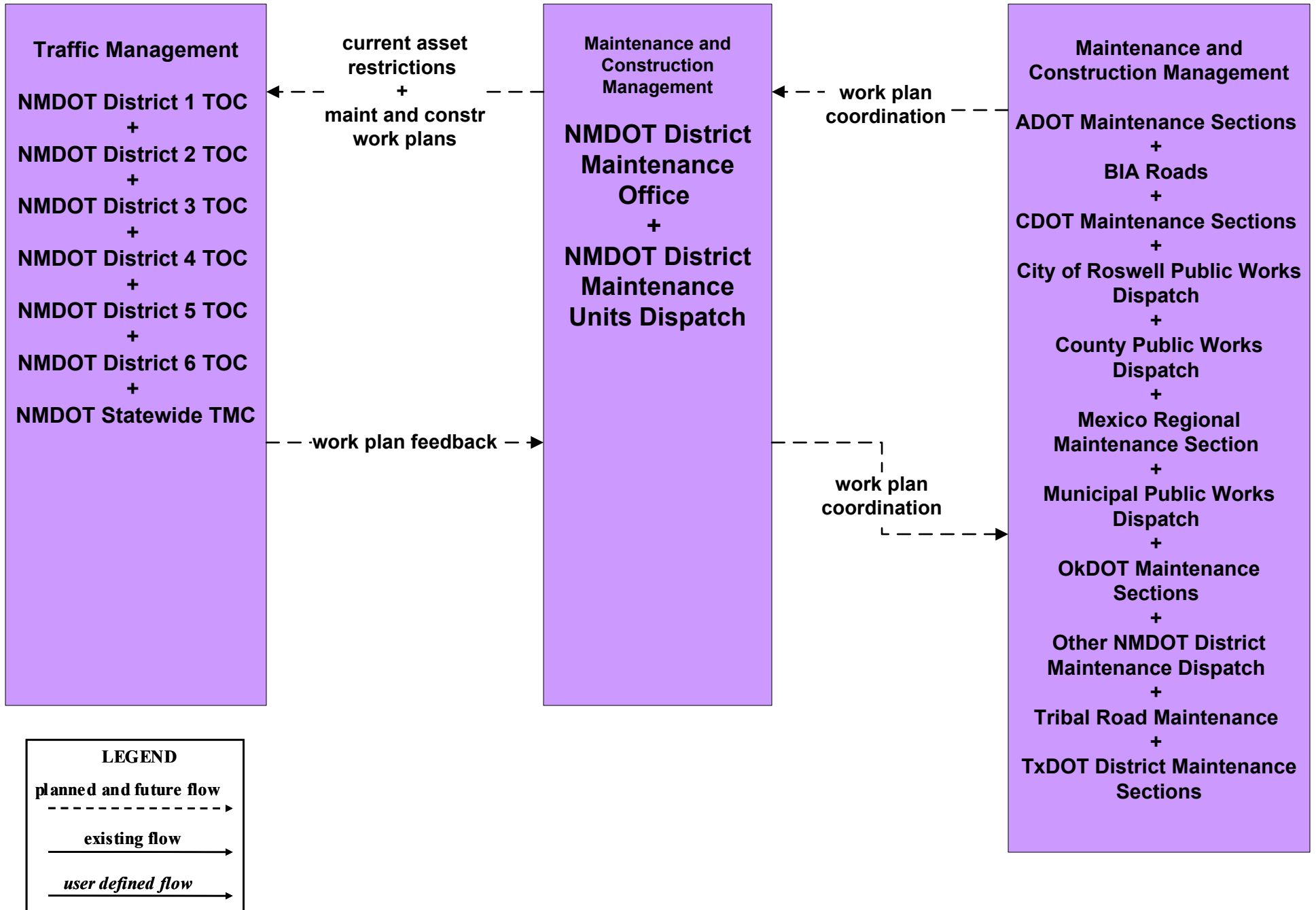


# MC08 - Work Zone Management Tribal

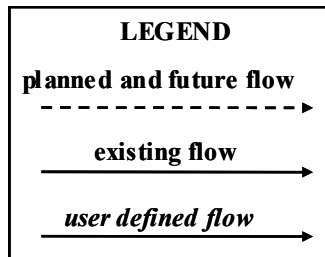
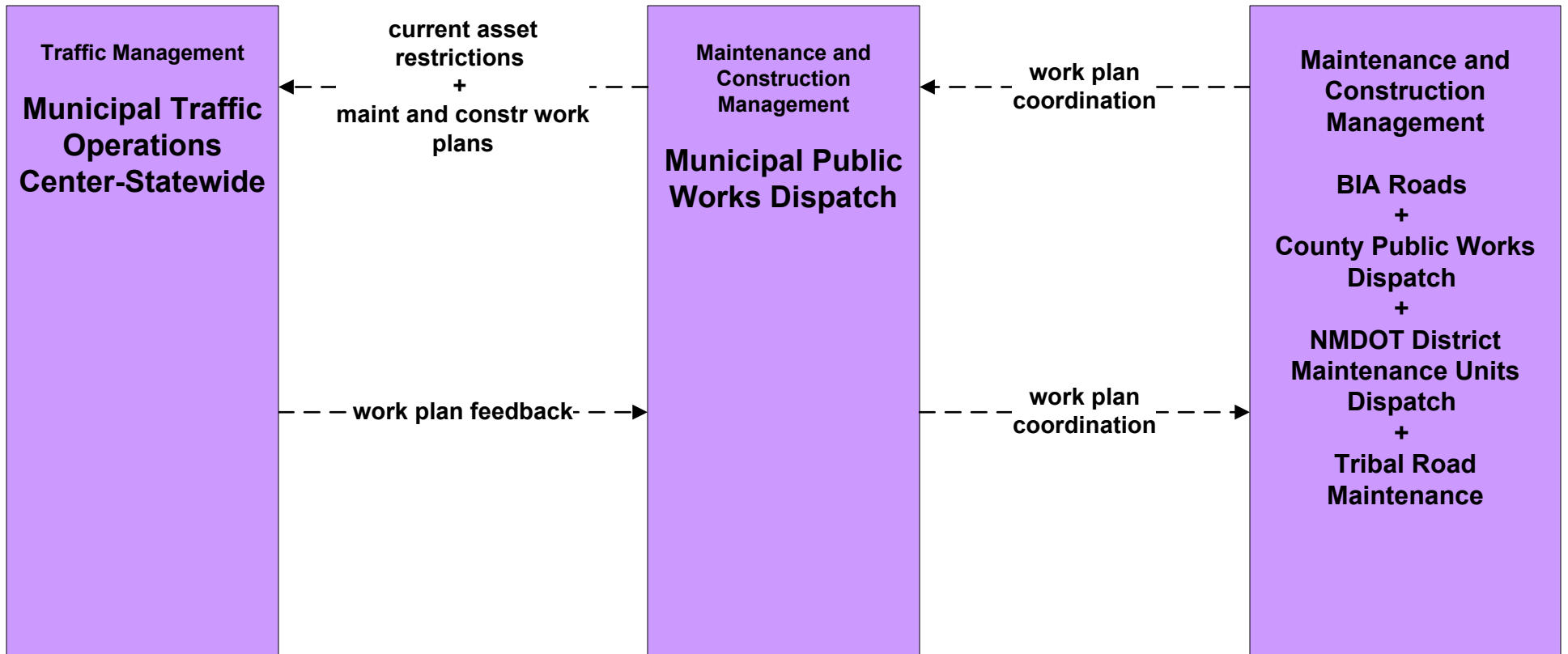


# MC10 - Maintenance and Construction Activity Coordination

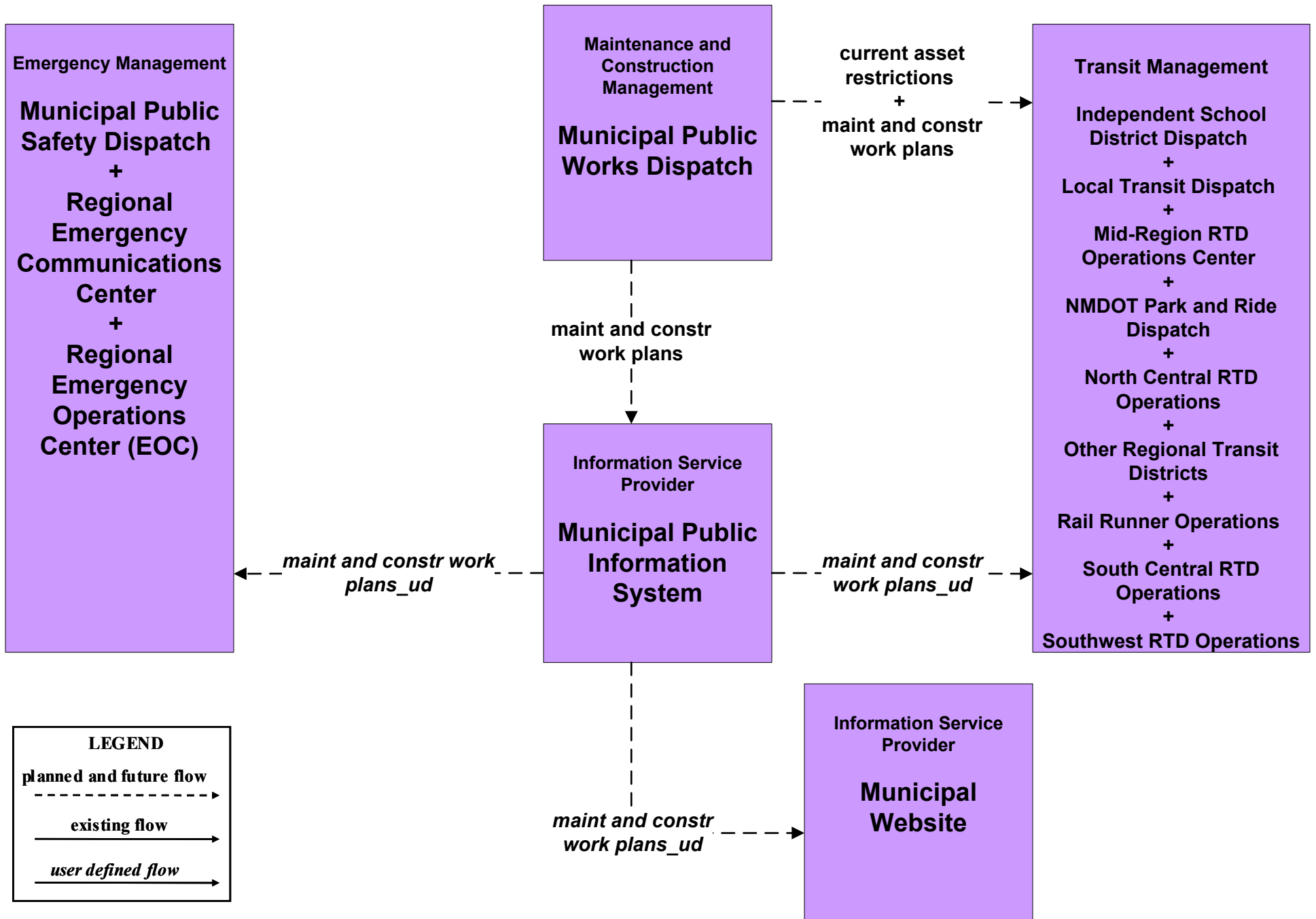
## Activity Coordination - NMDOT (1 of 3)



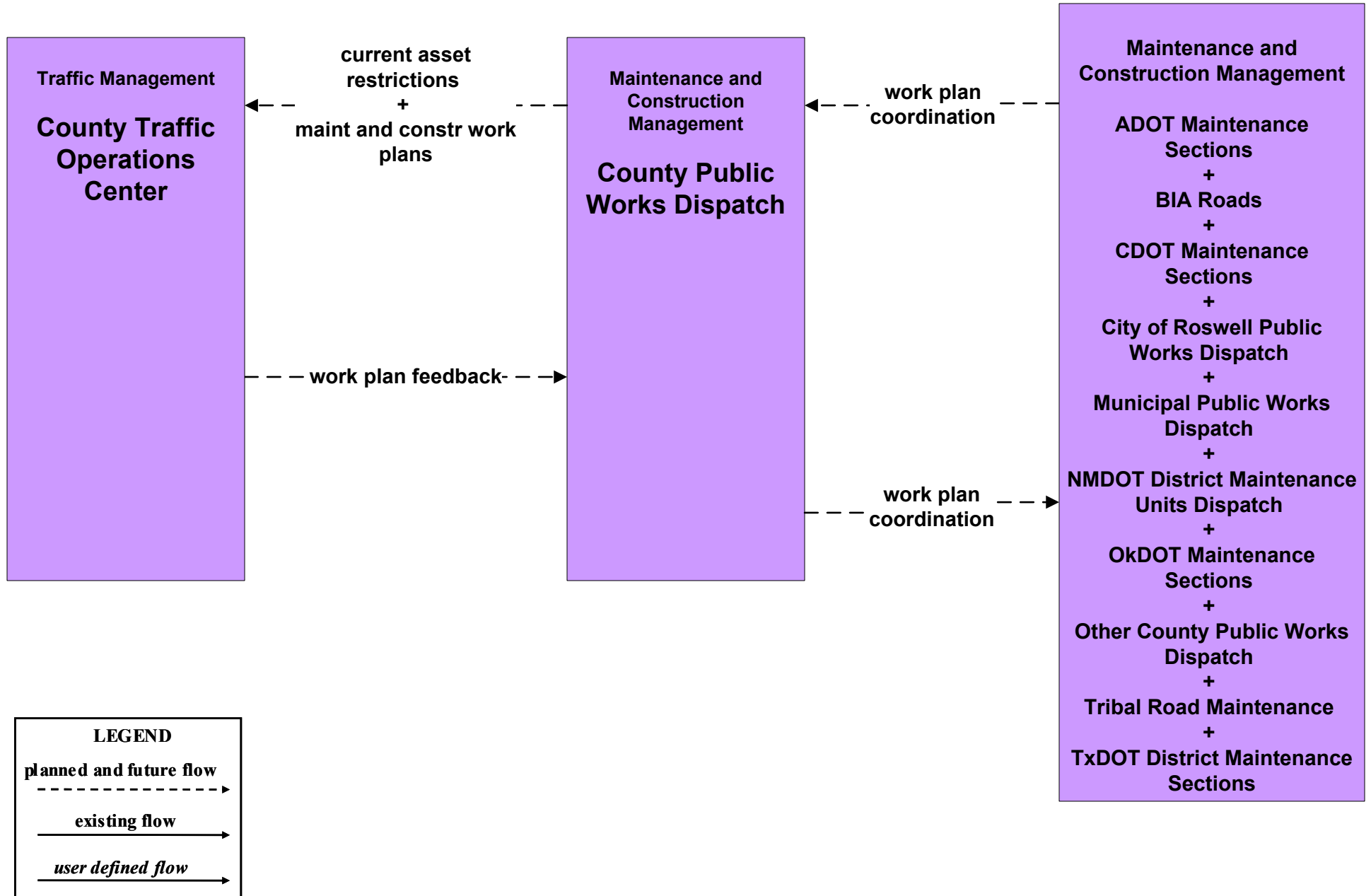
## MC10 - Maintenance and Construction Activity Coordination Municipalities (1 of 2)



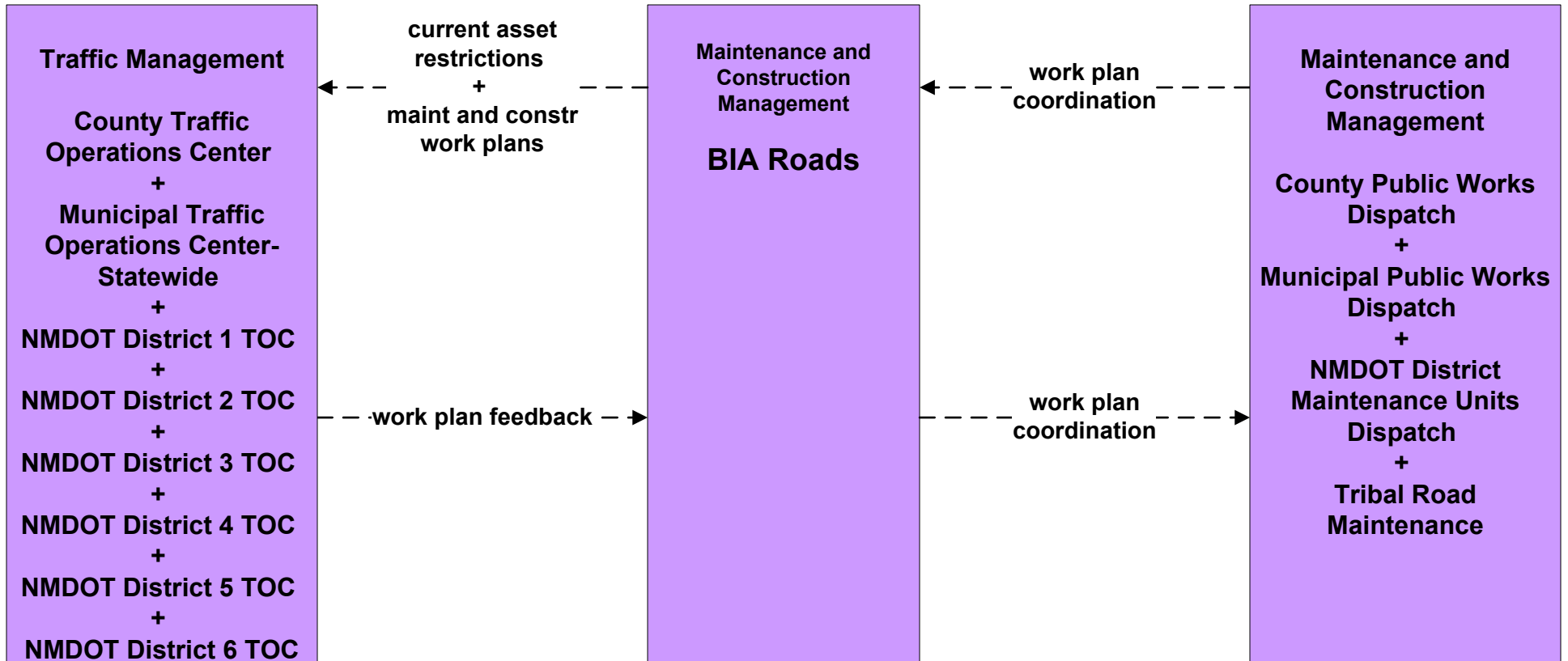
## MC10 - Maintenance and Construction Activity Coordination Municipalities (2 of 2)



## MC10 - Maintenance and Construction Activity Coordination Counties (1 of 2)

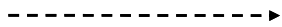


## MC10 - Maintenance and Construction Activity Coordination BIA (1 of 2)

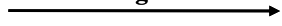


### LEGEND

planned and future flow



existing flow



user defined flow



# MC10 - Maintenance and Construction Activity Coordination

## Tribal (1 of 2)

