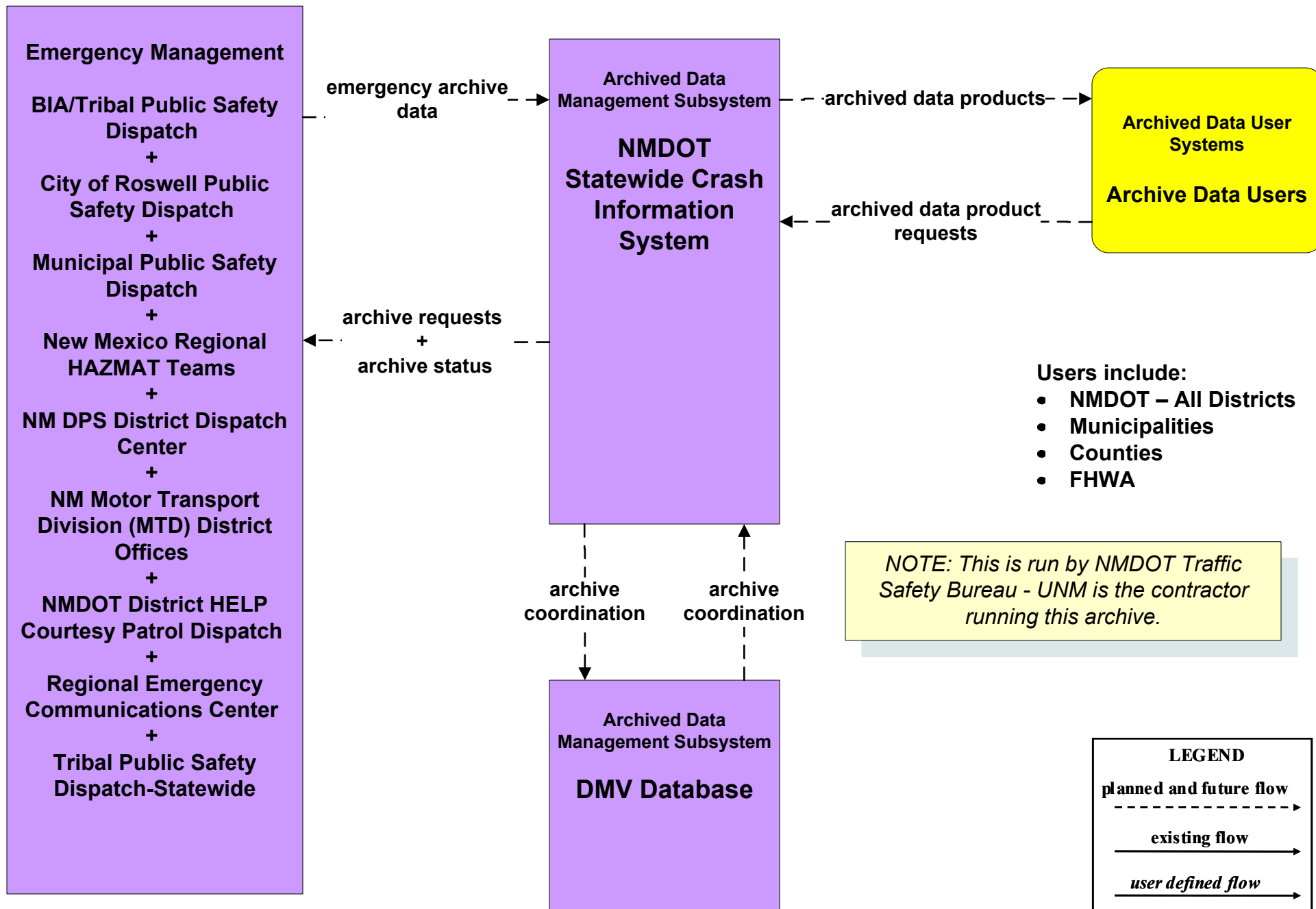
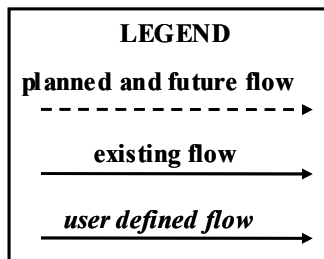
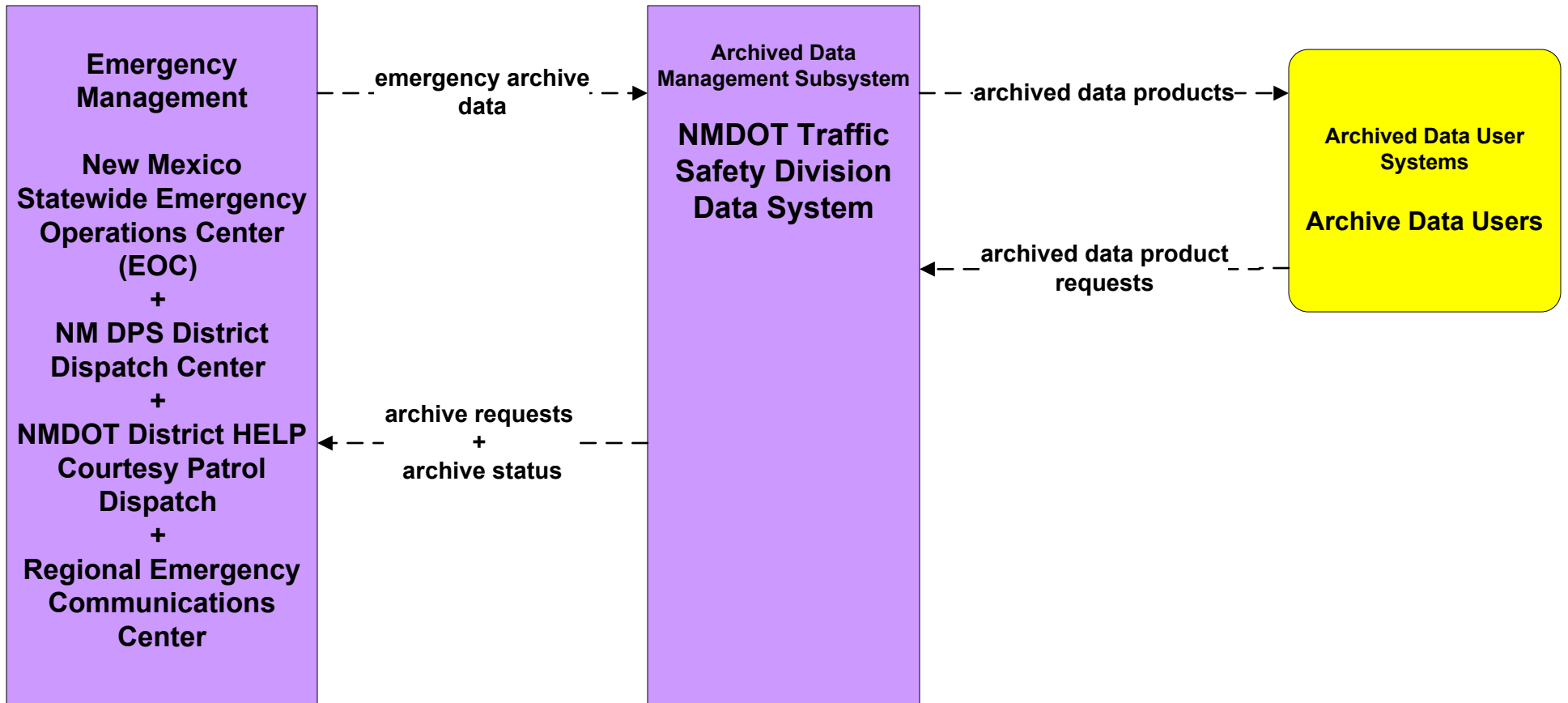


# AD1 - ITS Data Mart

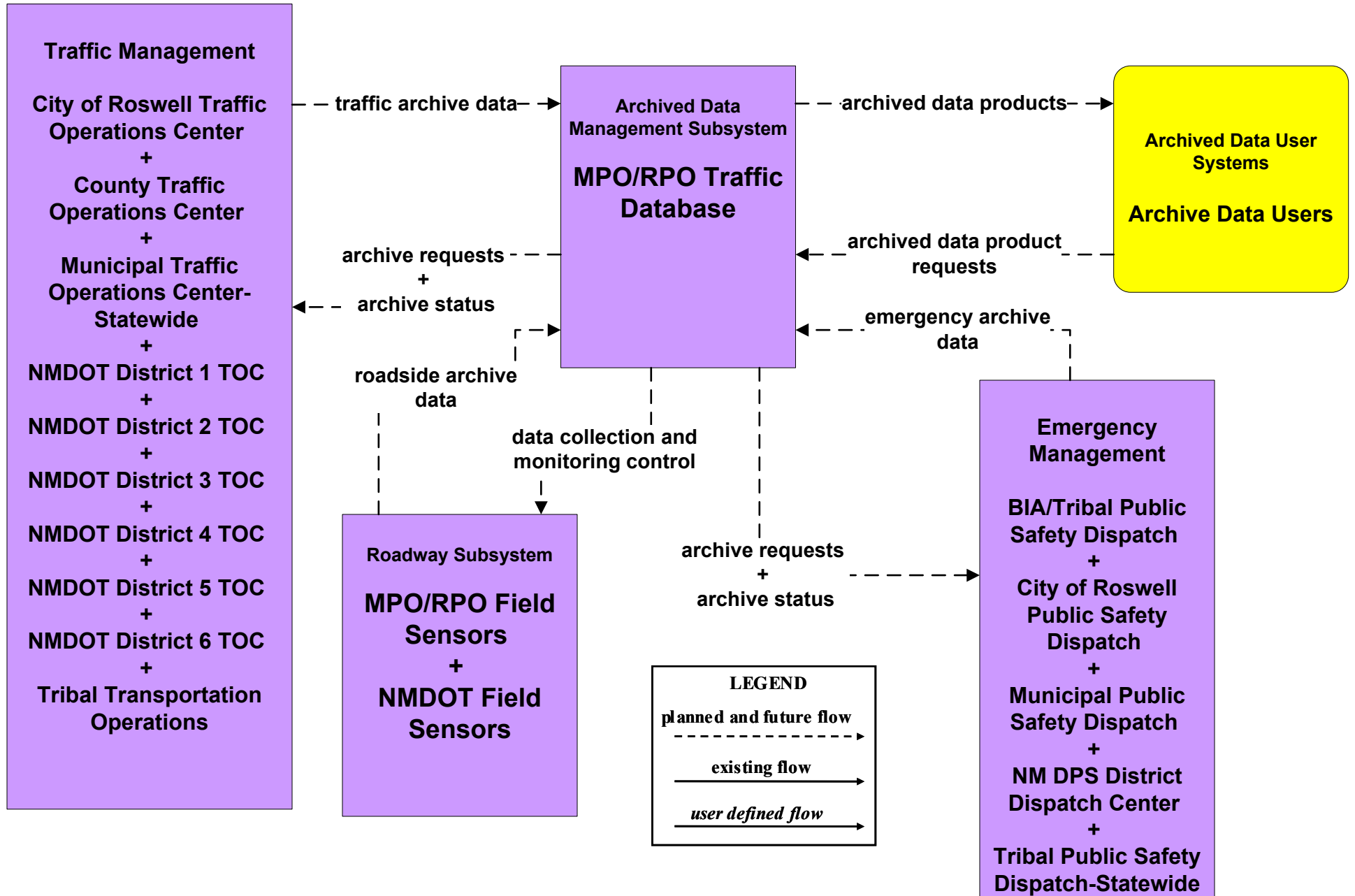
## NMDOT Statewide Crash Information System



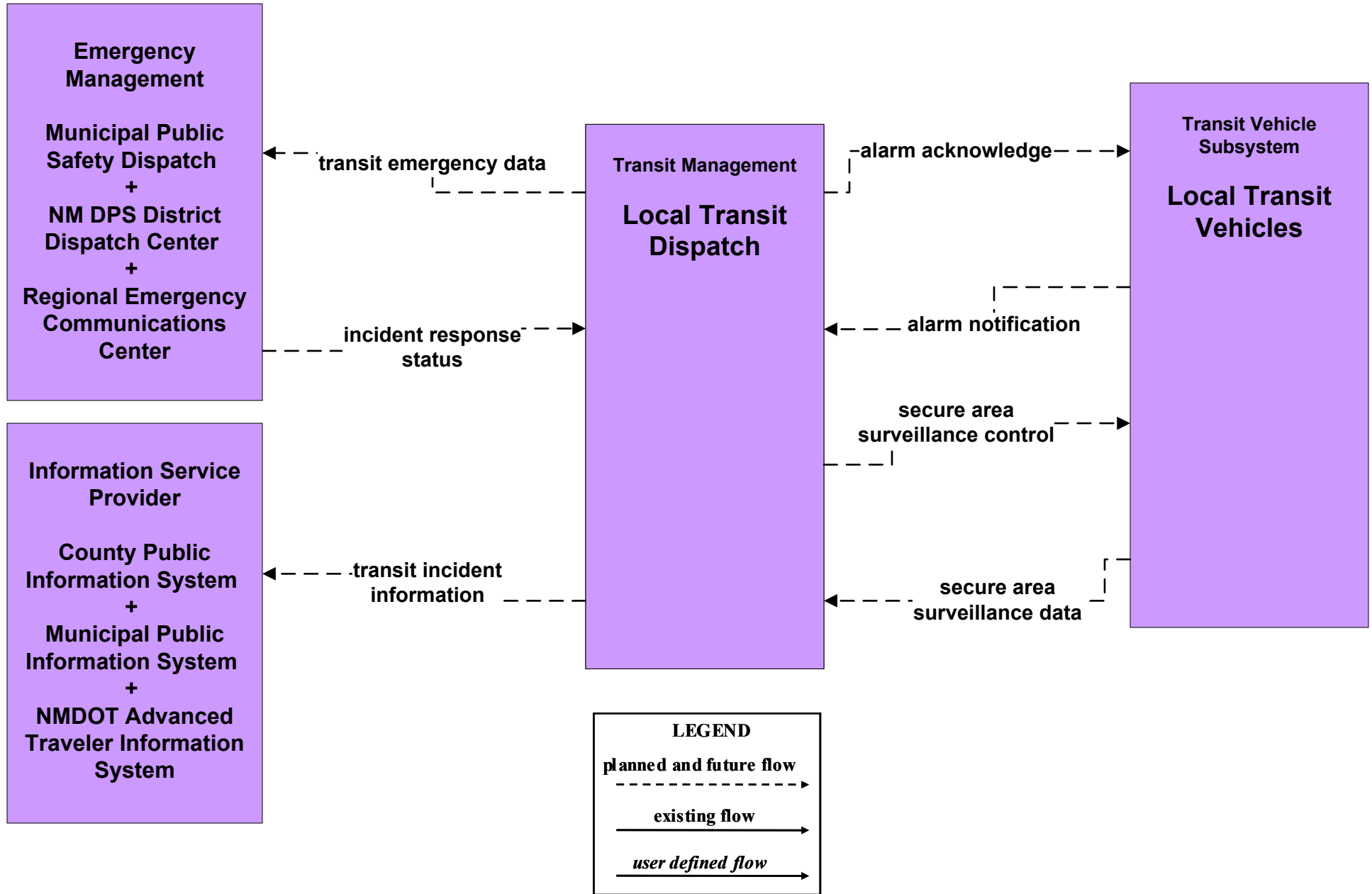
# AD1 - ITS Data Mart NMDOT Traffic Safety



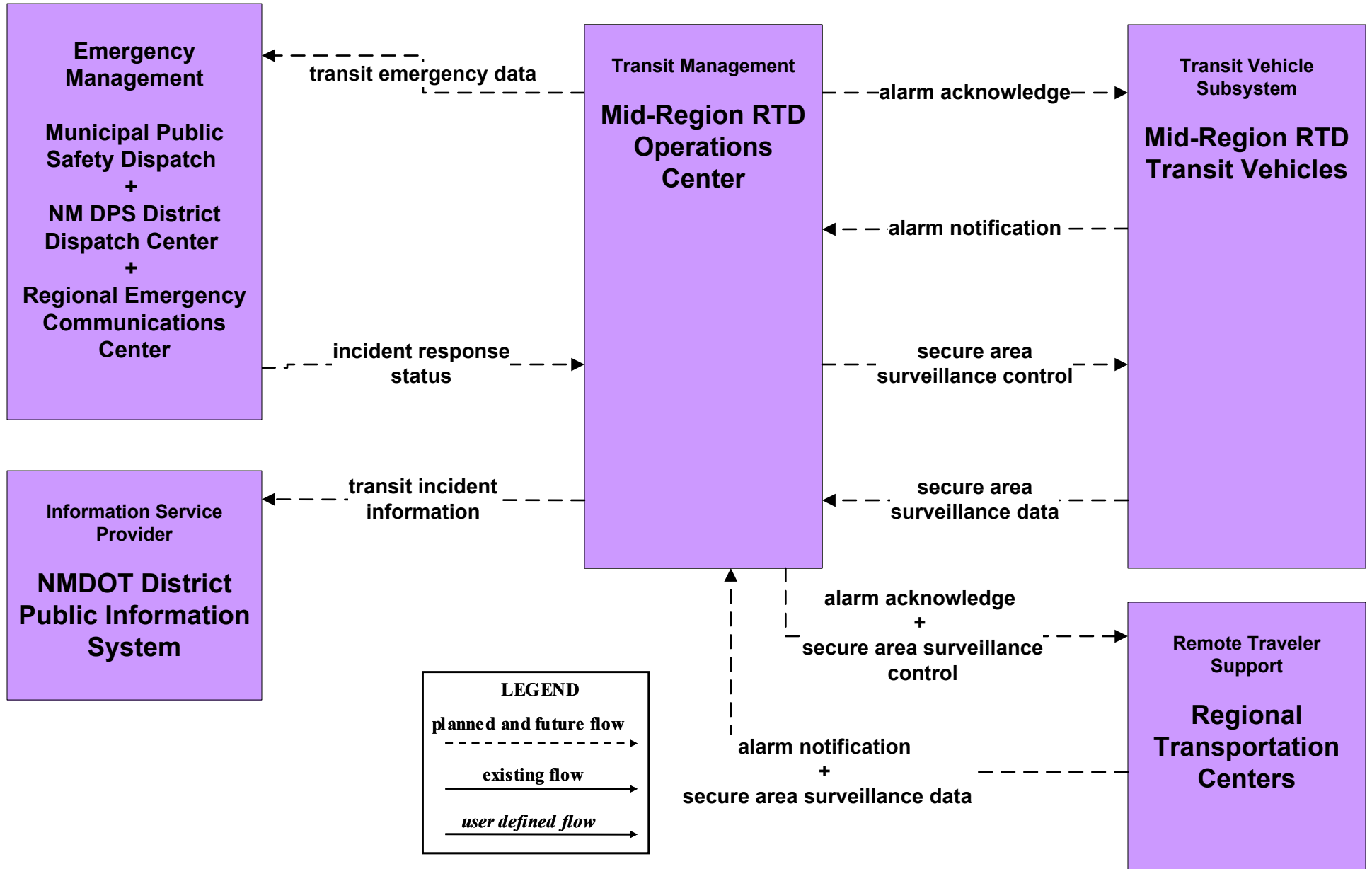
# AD1 - ITS Data Mart MPO/RPO Traffic Database



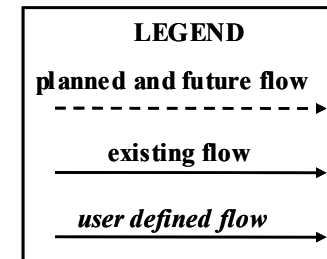
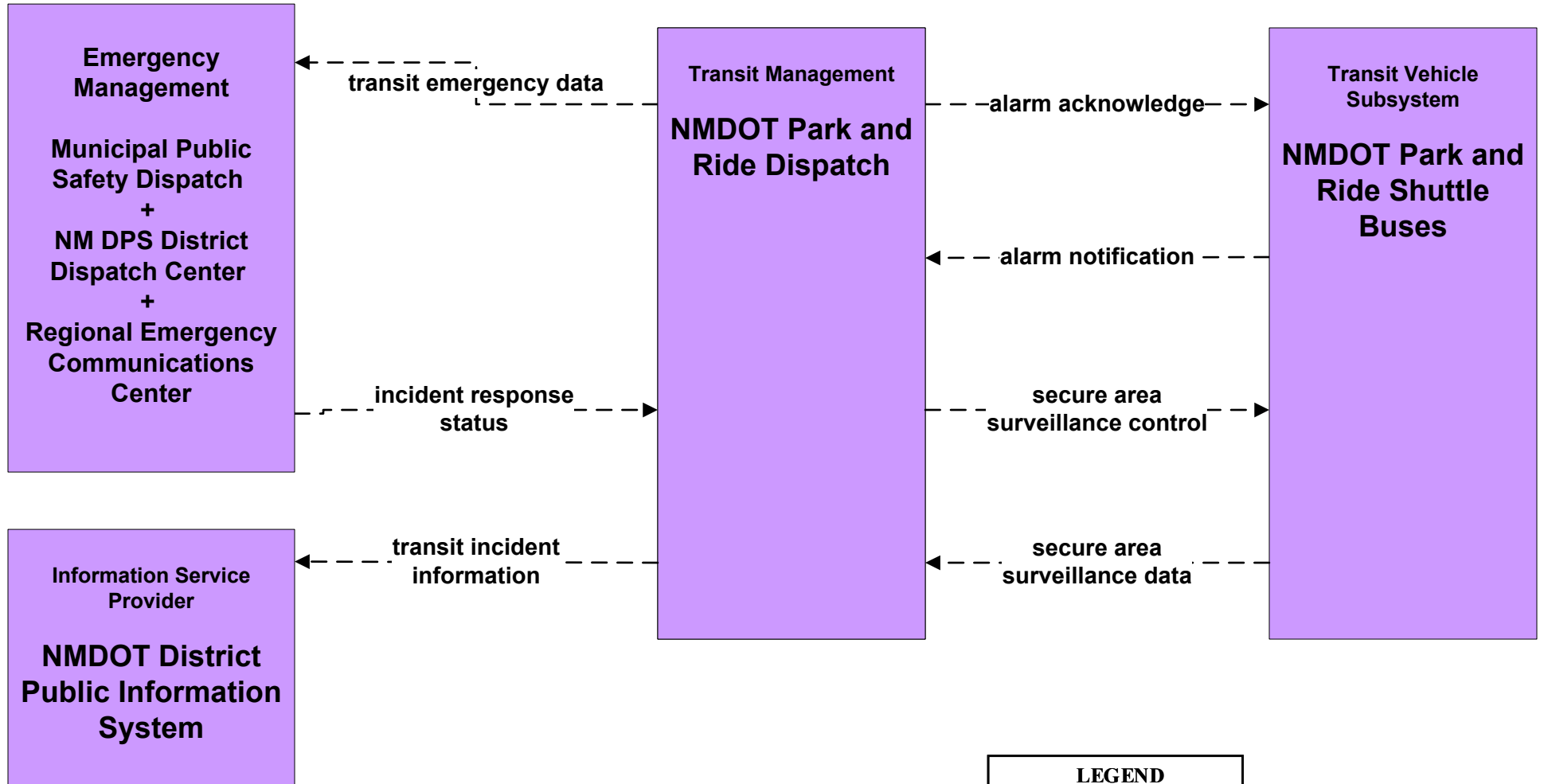
# APTS5 - Transit Security Local Transit



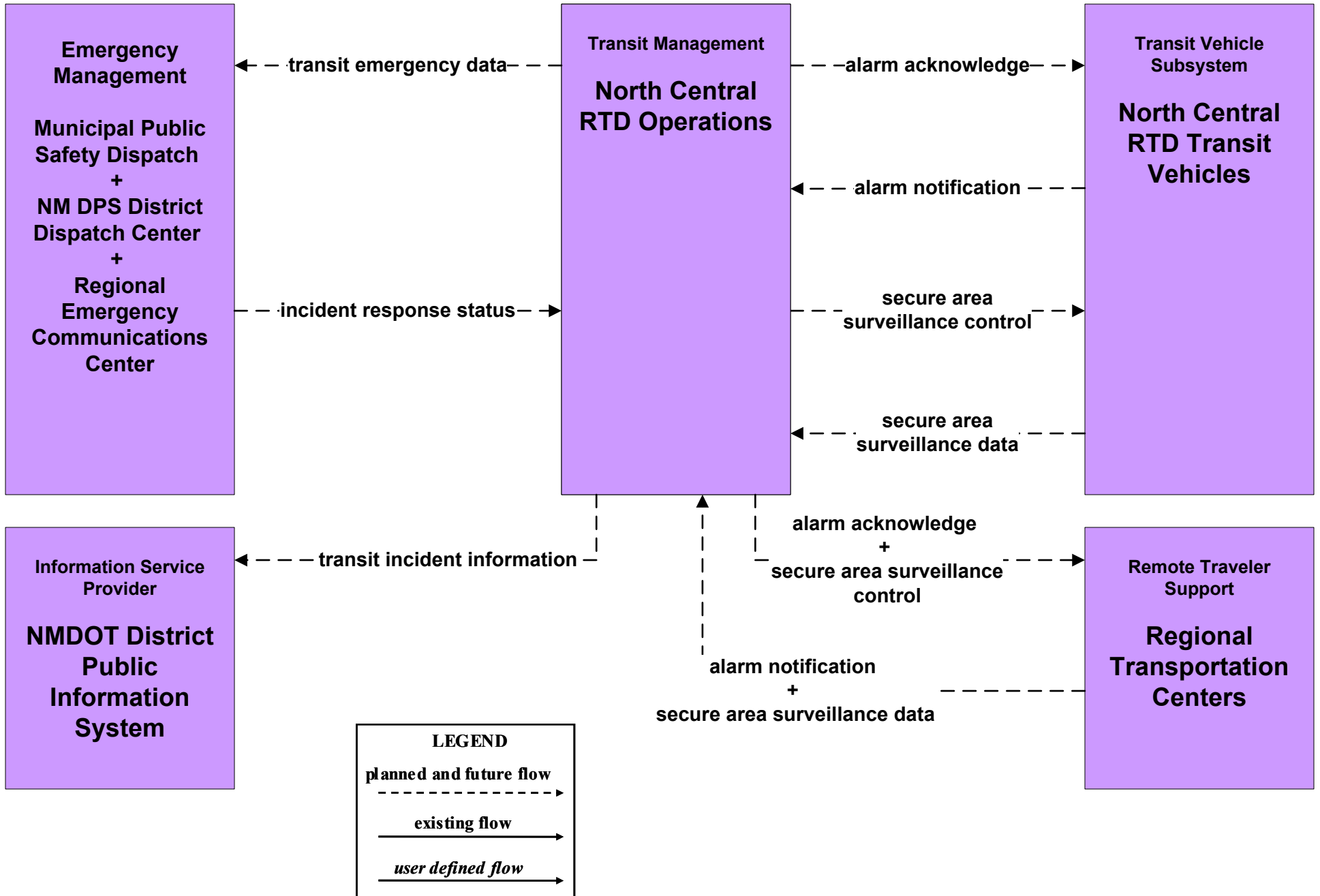
# APTS5 - Transit Security MidRTD Operations



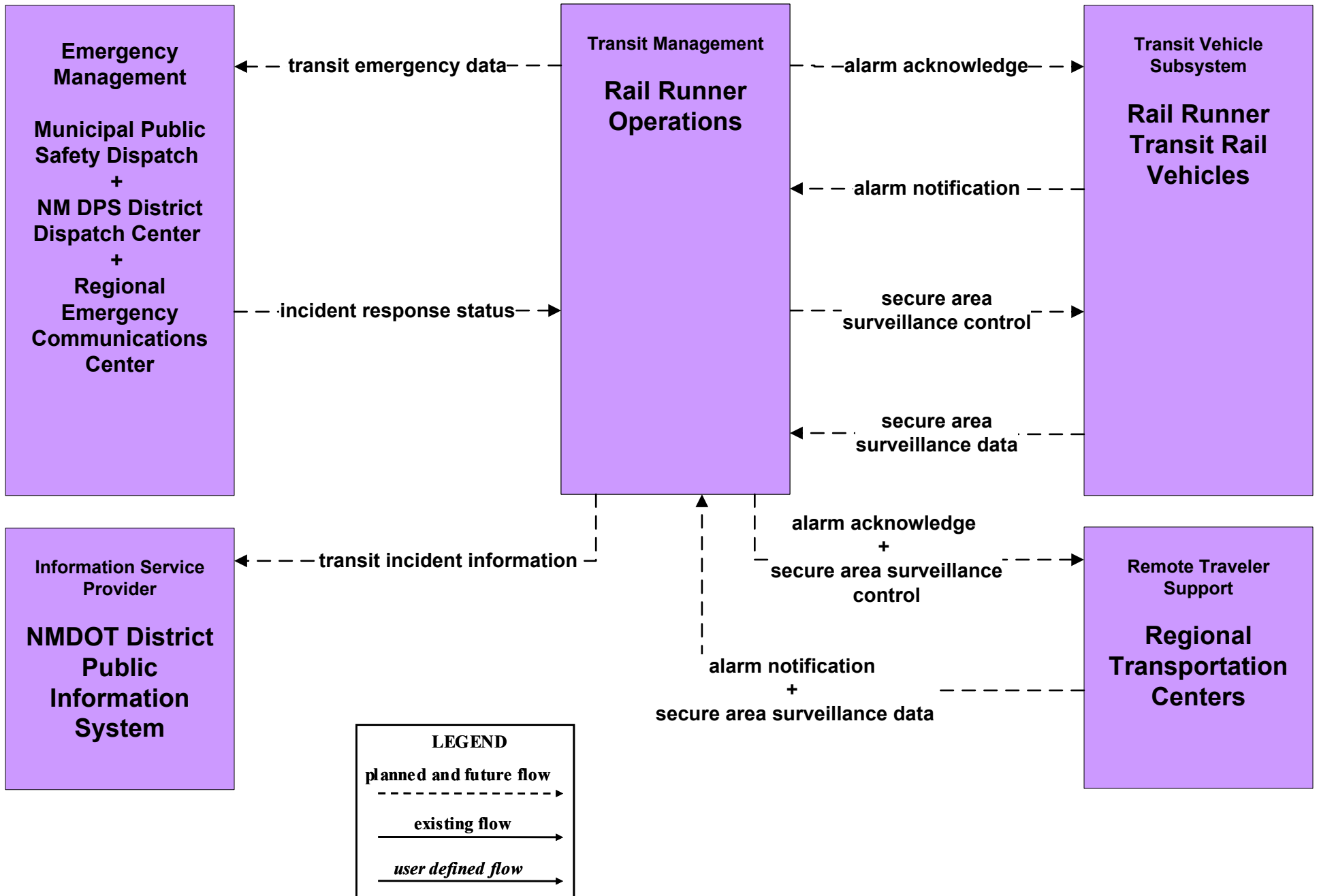
# APTS5 - Transit Security NMDOT Park and Ride



# APTS5 - Transit Security North Central RTD

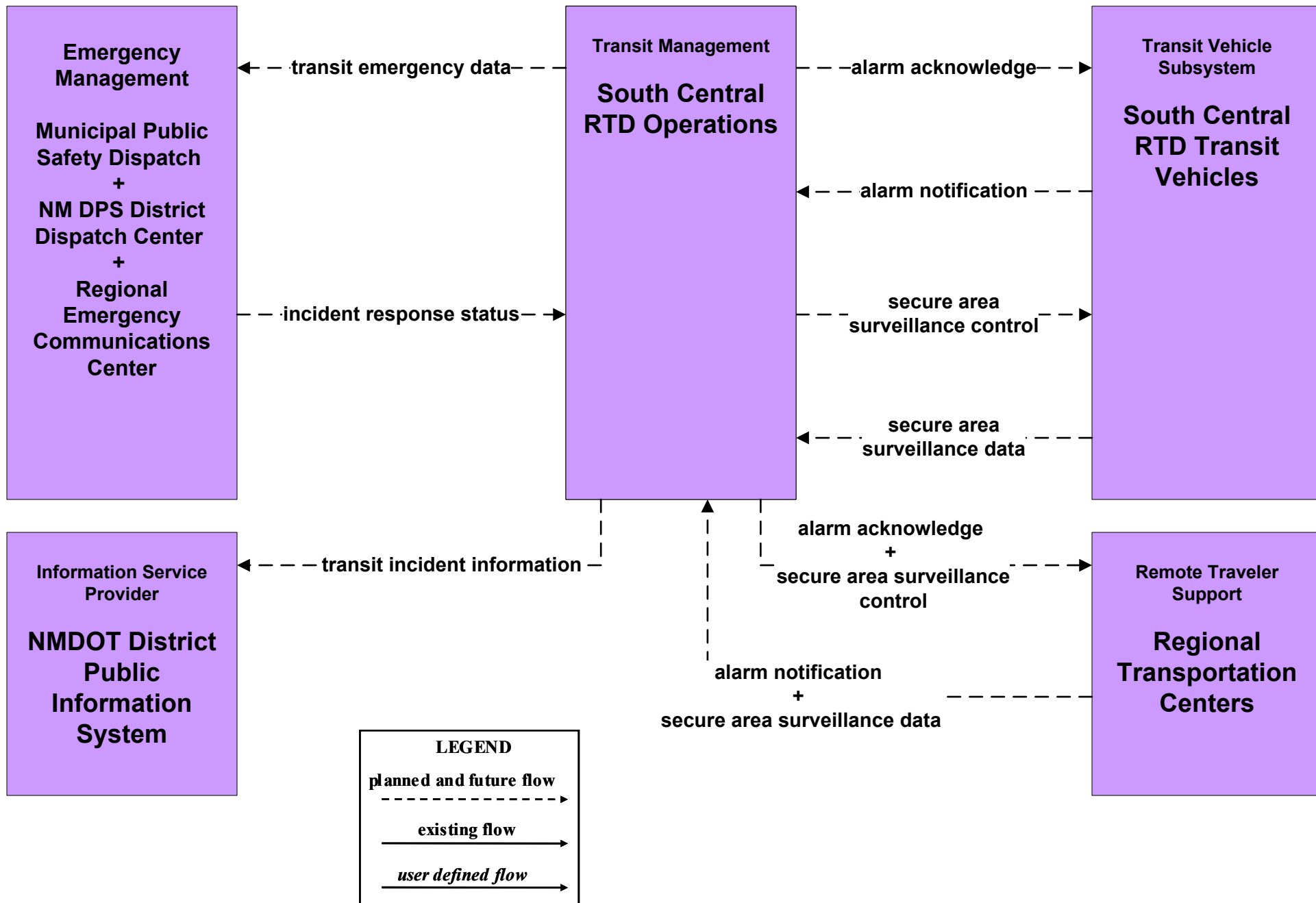


# APTS5 - Transit Security Rail Runner Operations

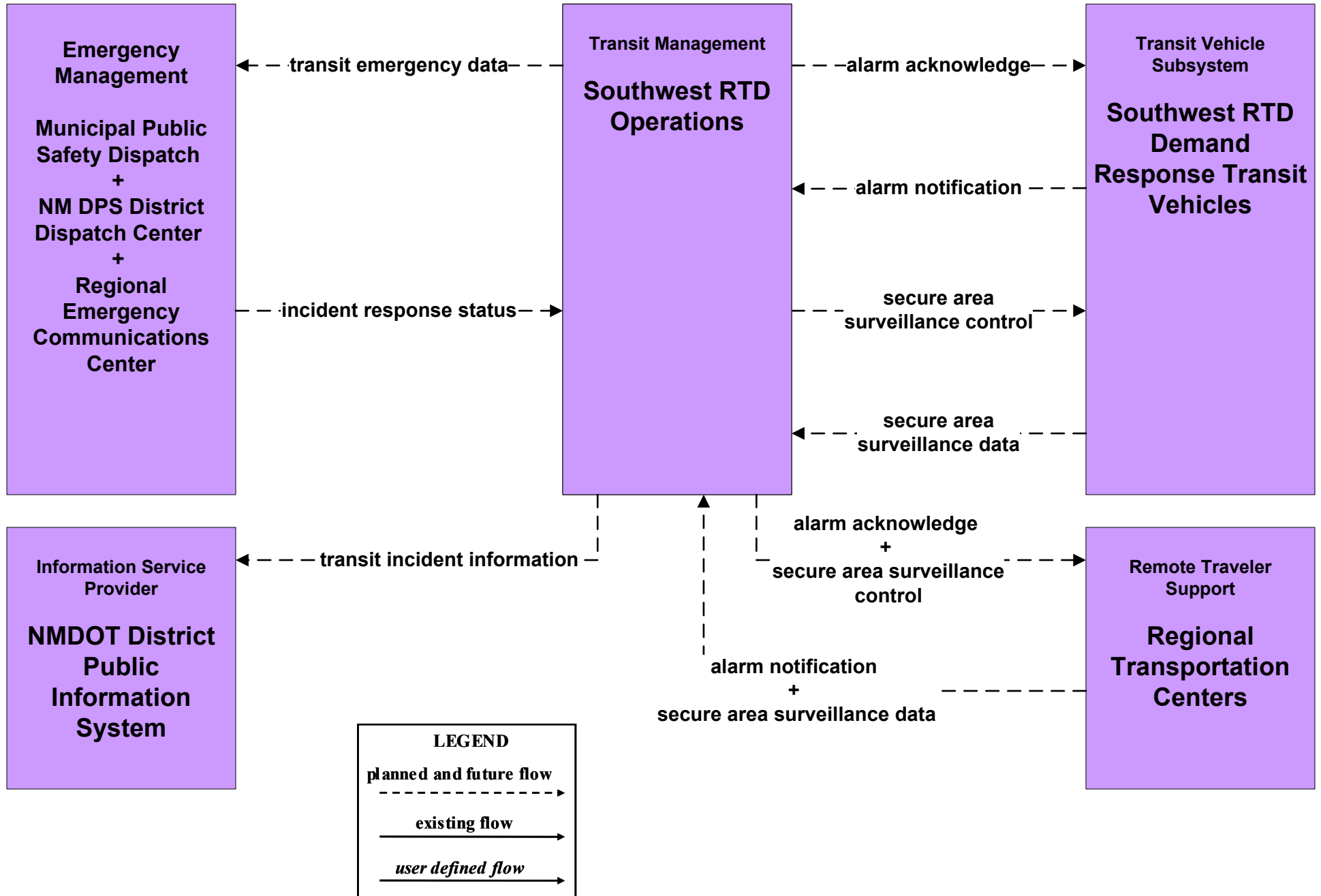




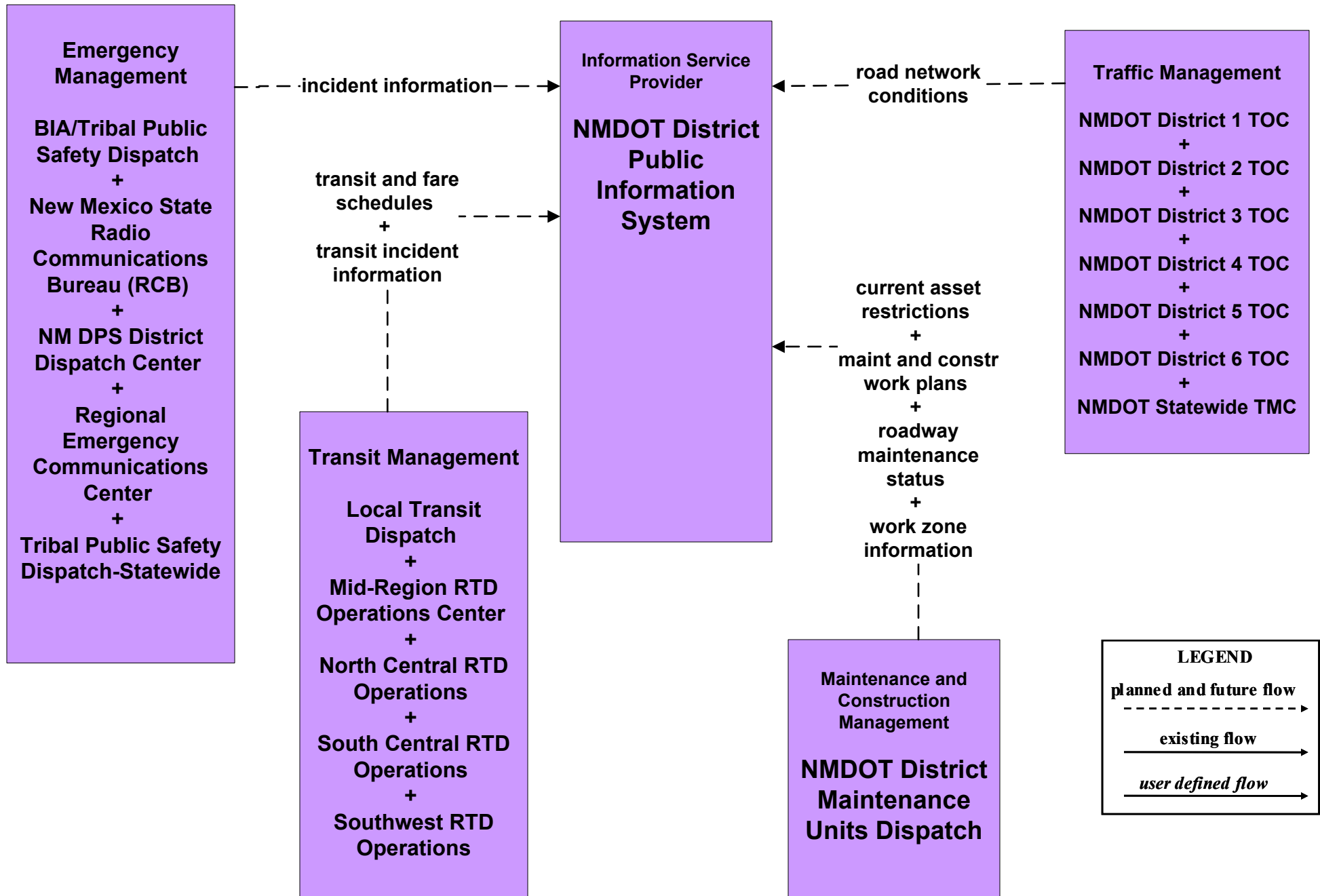
# APTS5 - Transit Security South Central RTD Operations



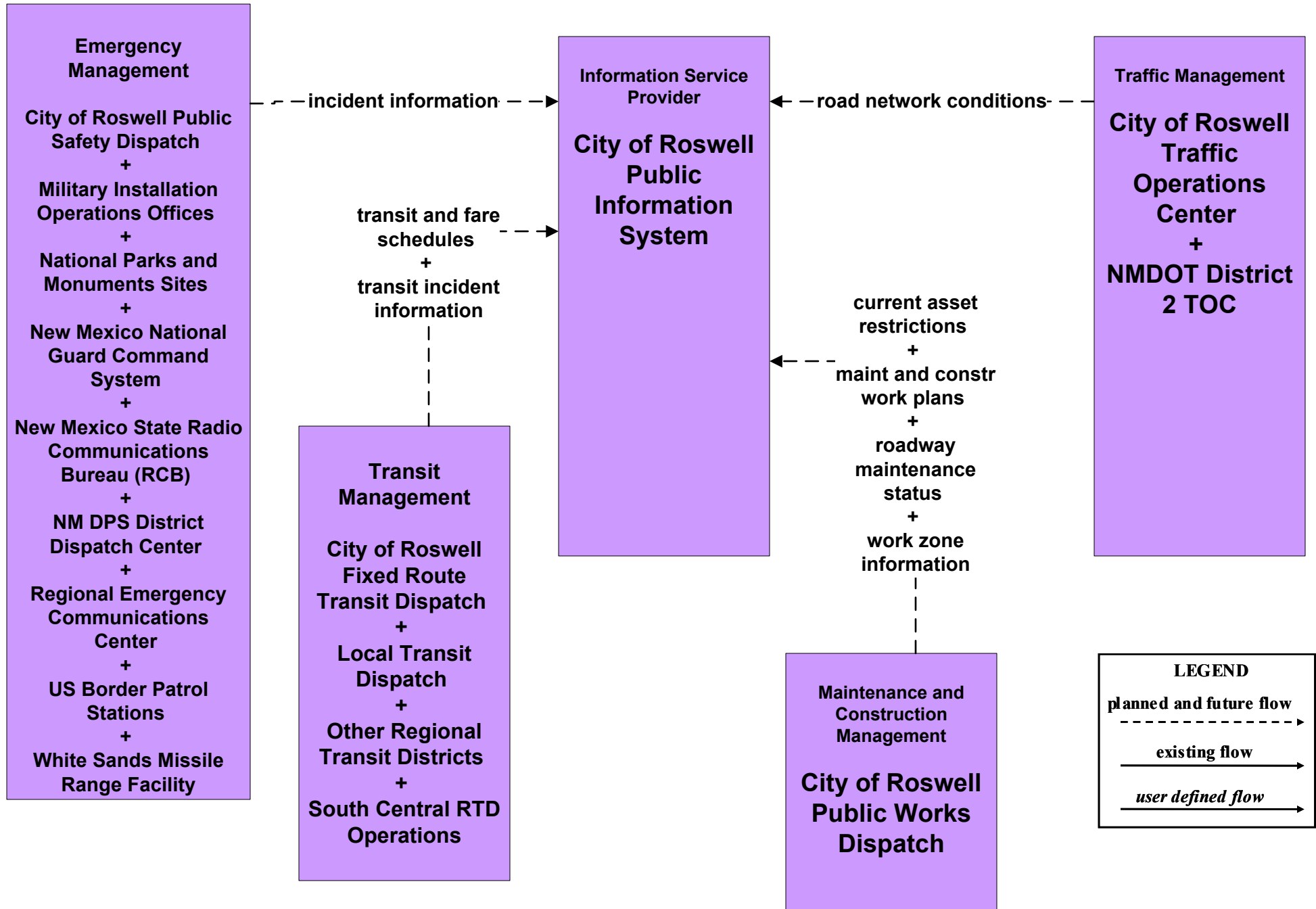
# APTS5 - Transit Security Southwest RTD Operations



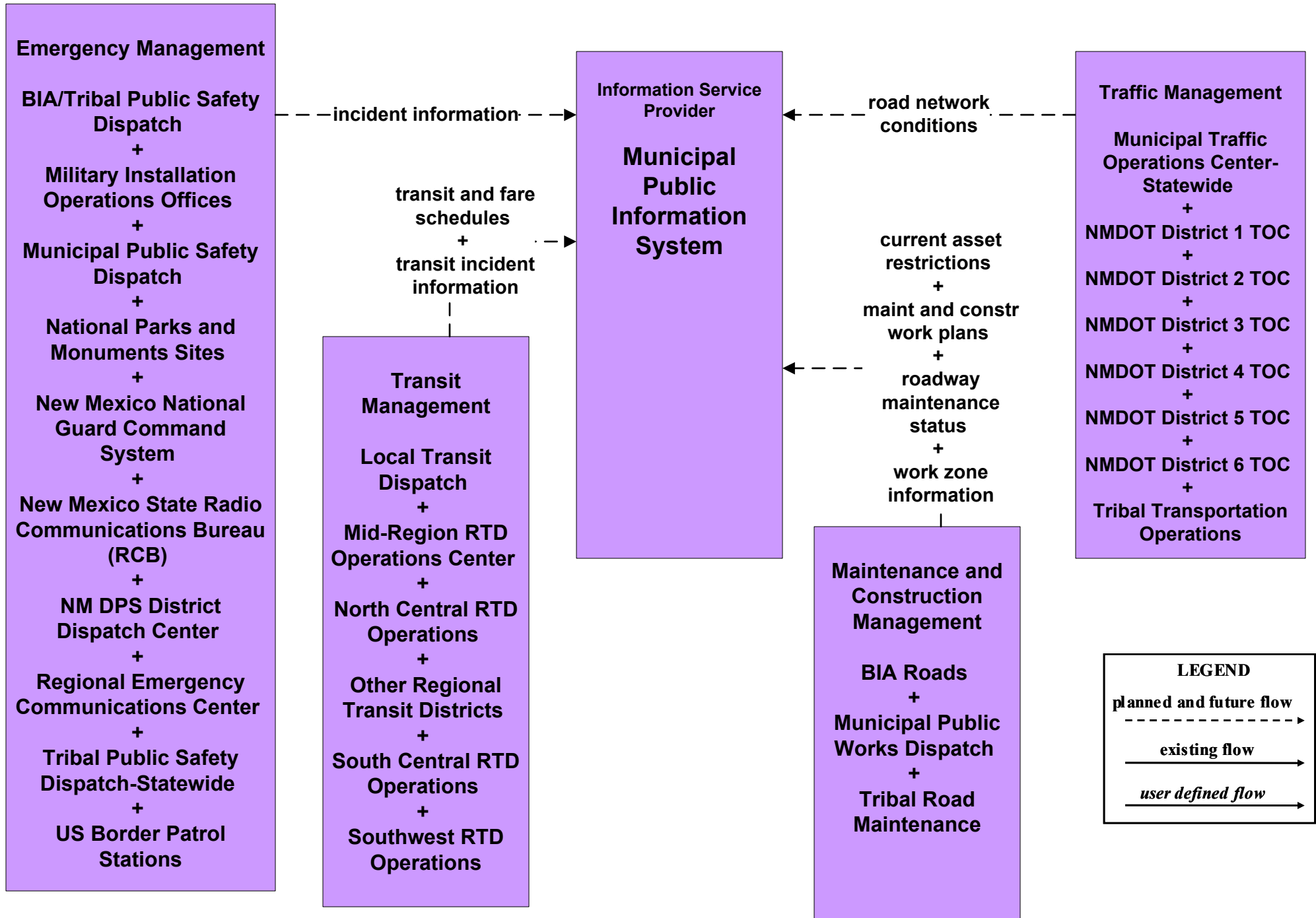
**ATIS1 - Broadcast Traveler Information  
NMDOT District Public Information System (Inputs)**



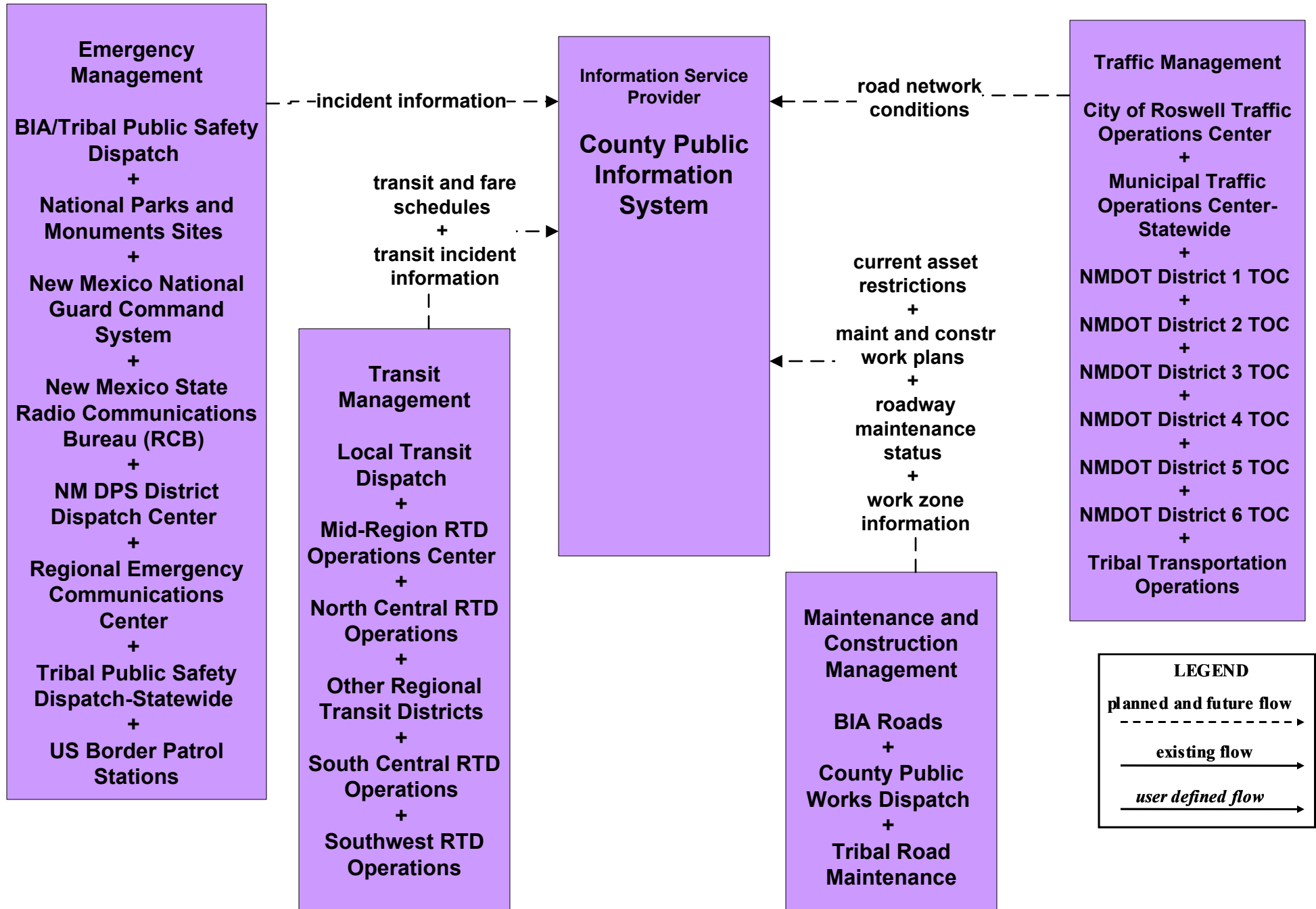
# **ATIS1 - Broadcast Traveler Information City of Roswell Public Information System (Inputs)**



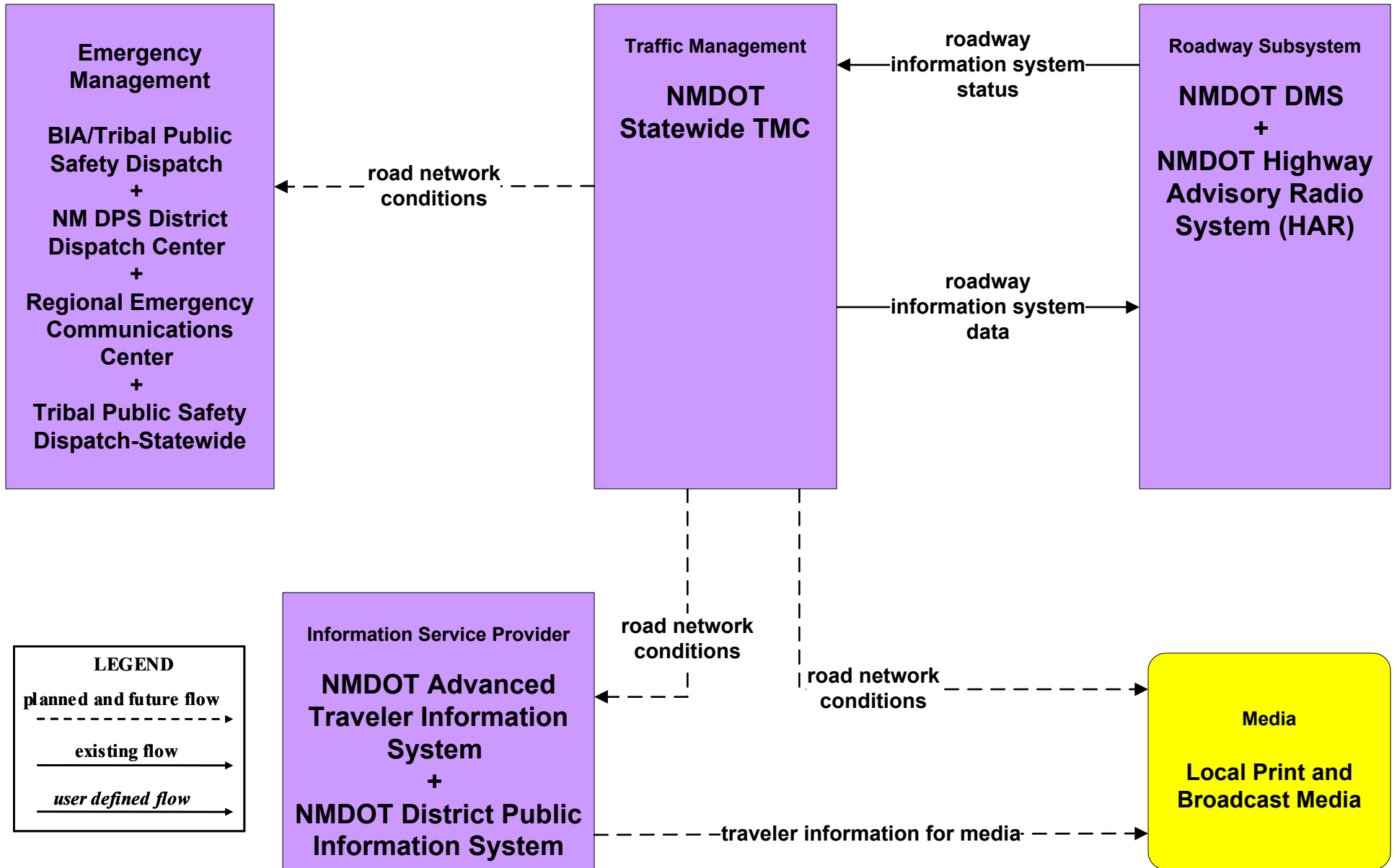
# ATIS1 - Broadcast Traveler Information Municipal Public Information System (Inputs)



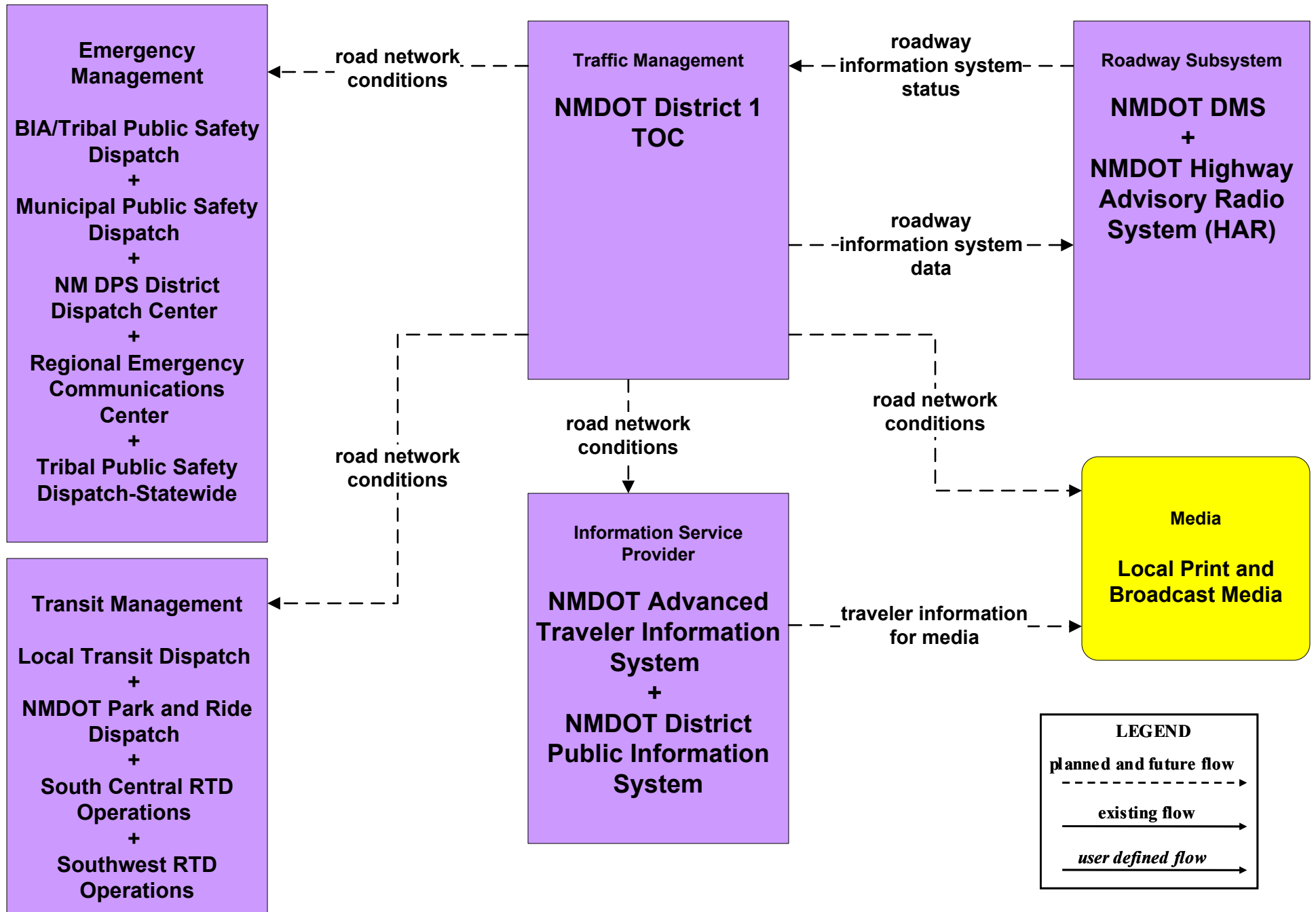
# ATIS1 - Broadcast Traveler Information County Public Information System (Inputs)



# ATMS06 - Traffic Information Dissemination NMDOT Statewide TMC



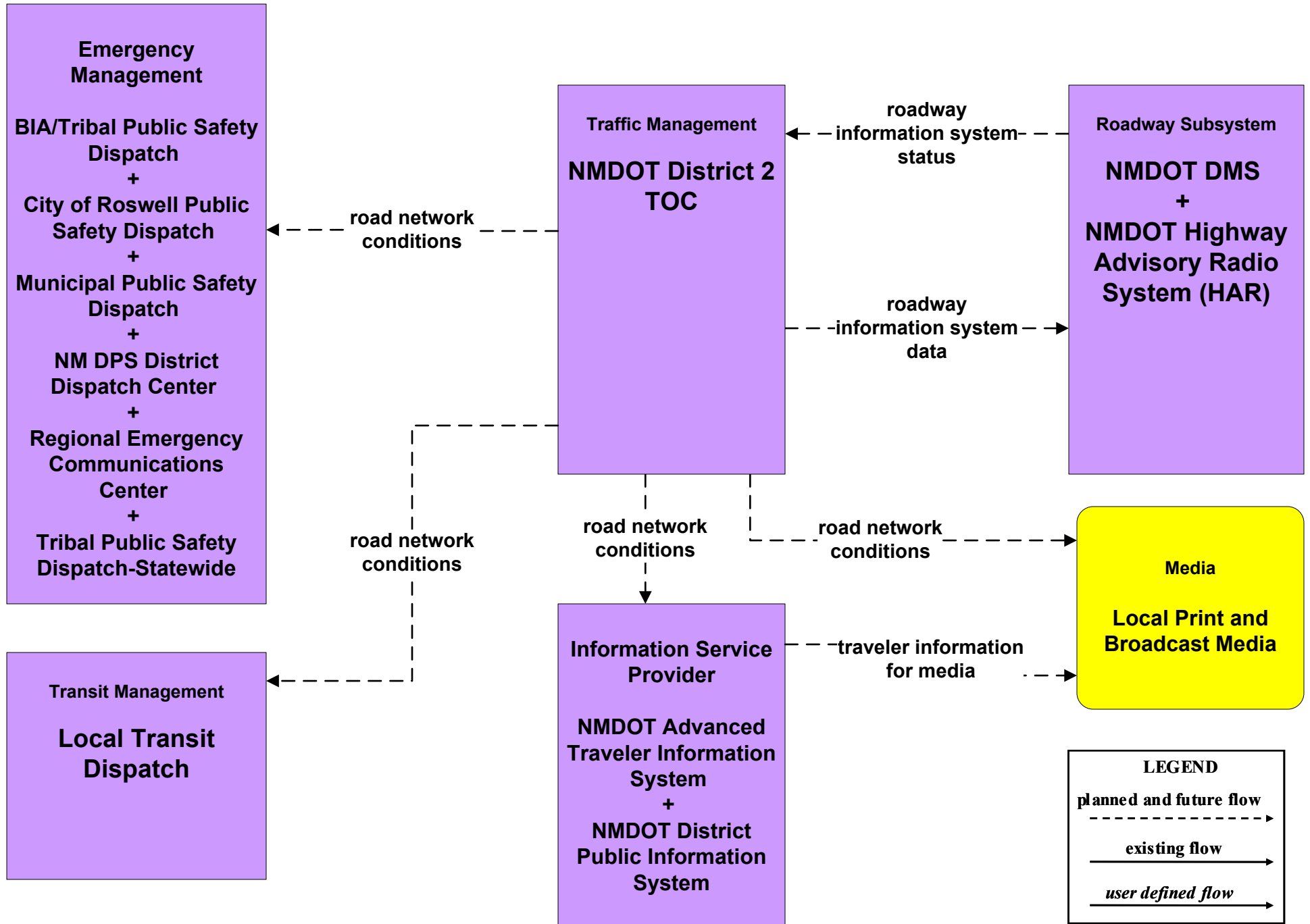
# ATMS06 - Traffic Information Dissemination NMDOT District 1 TOC





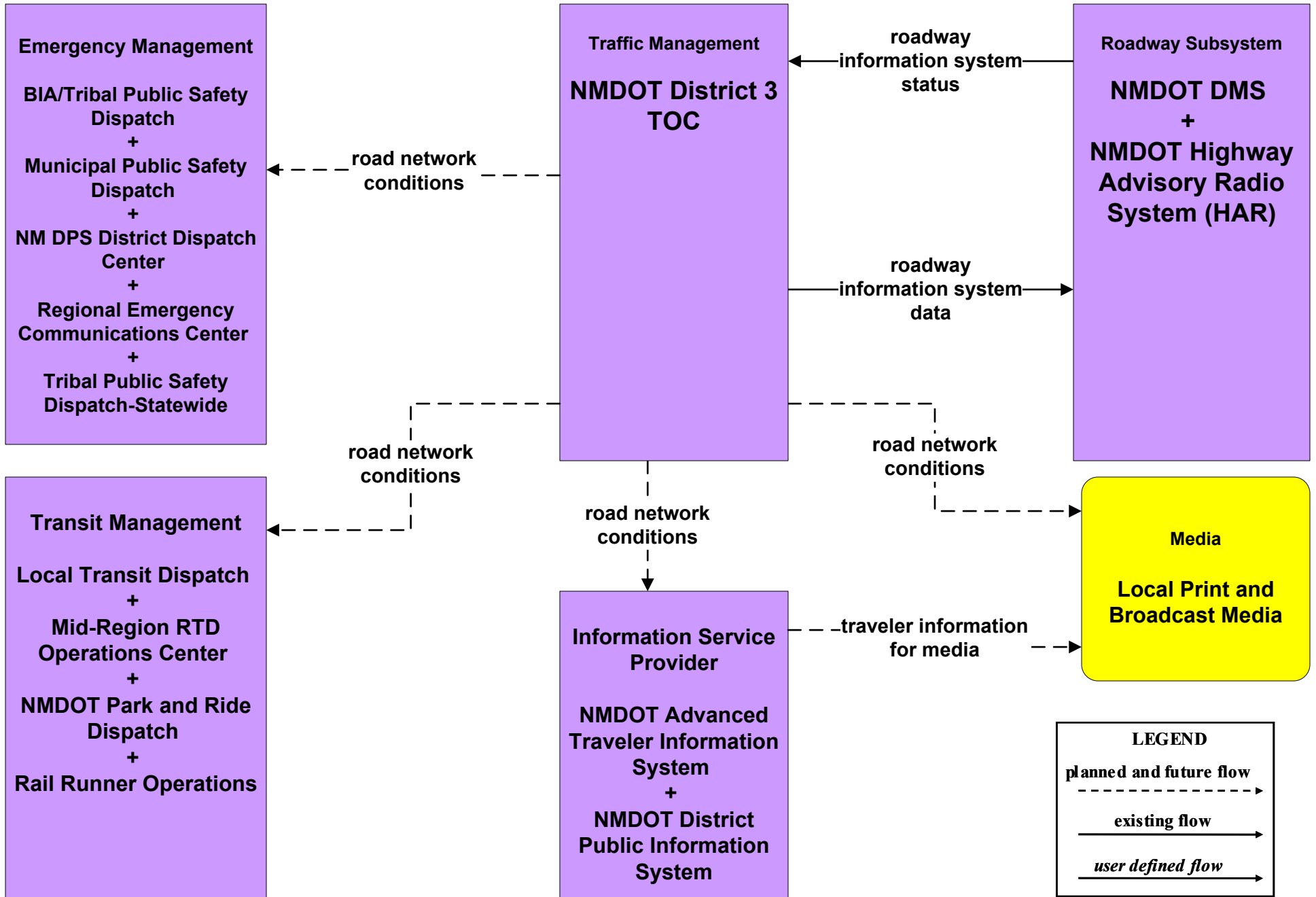
# ATMS06 - Traffic Information Dissemination

## NMDOT District 2 TOC

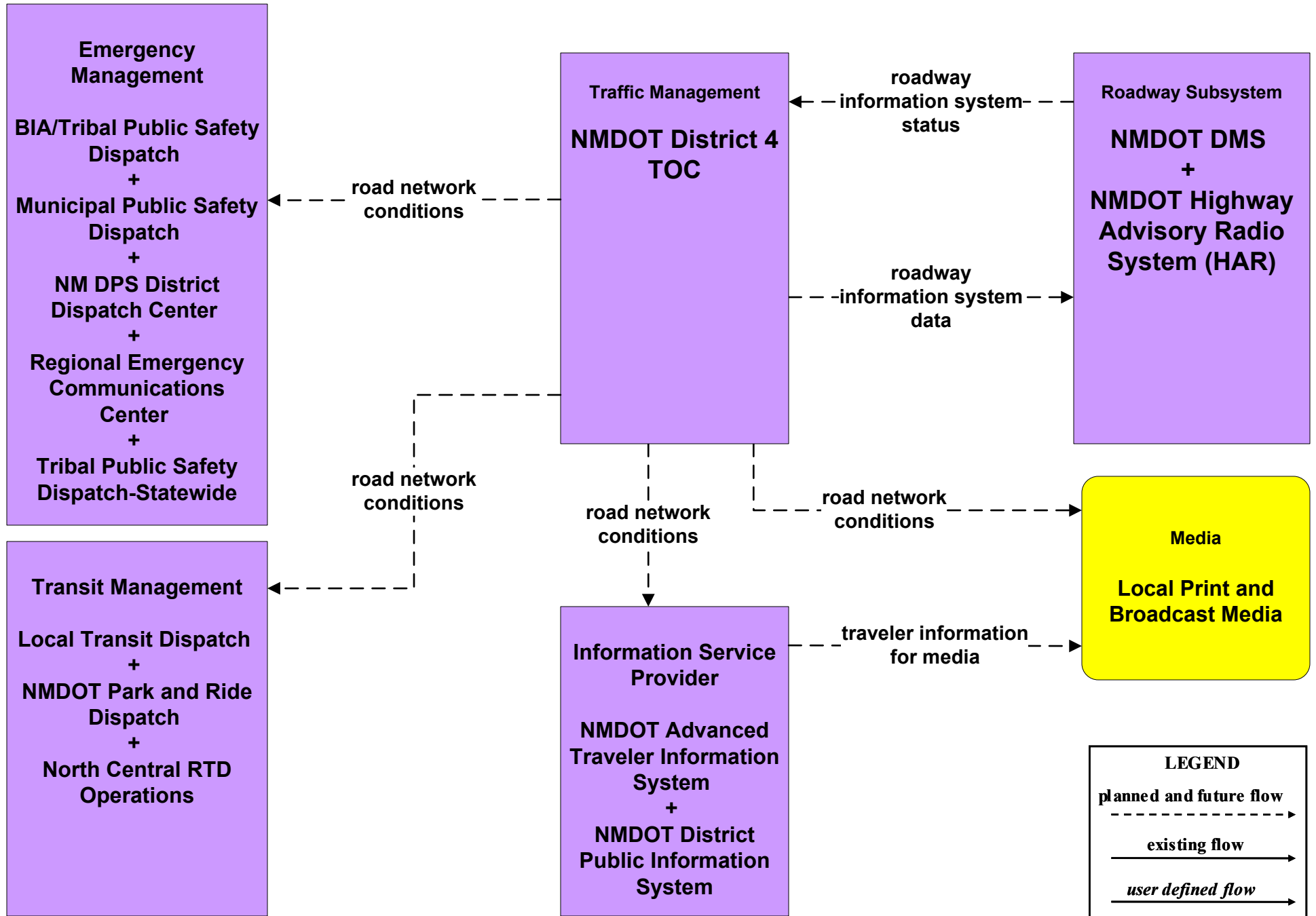


# ATMS06 - Traffic Information Dissemination

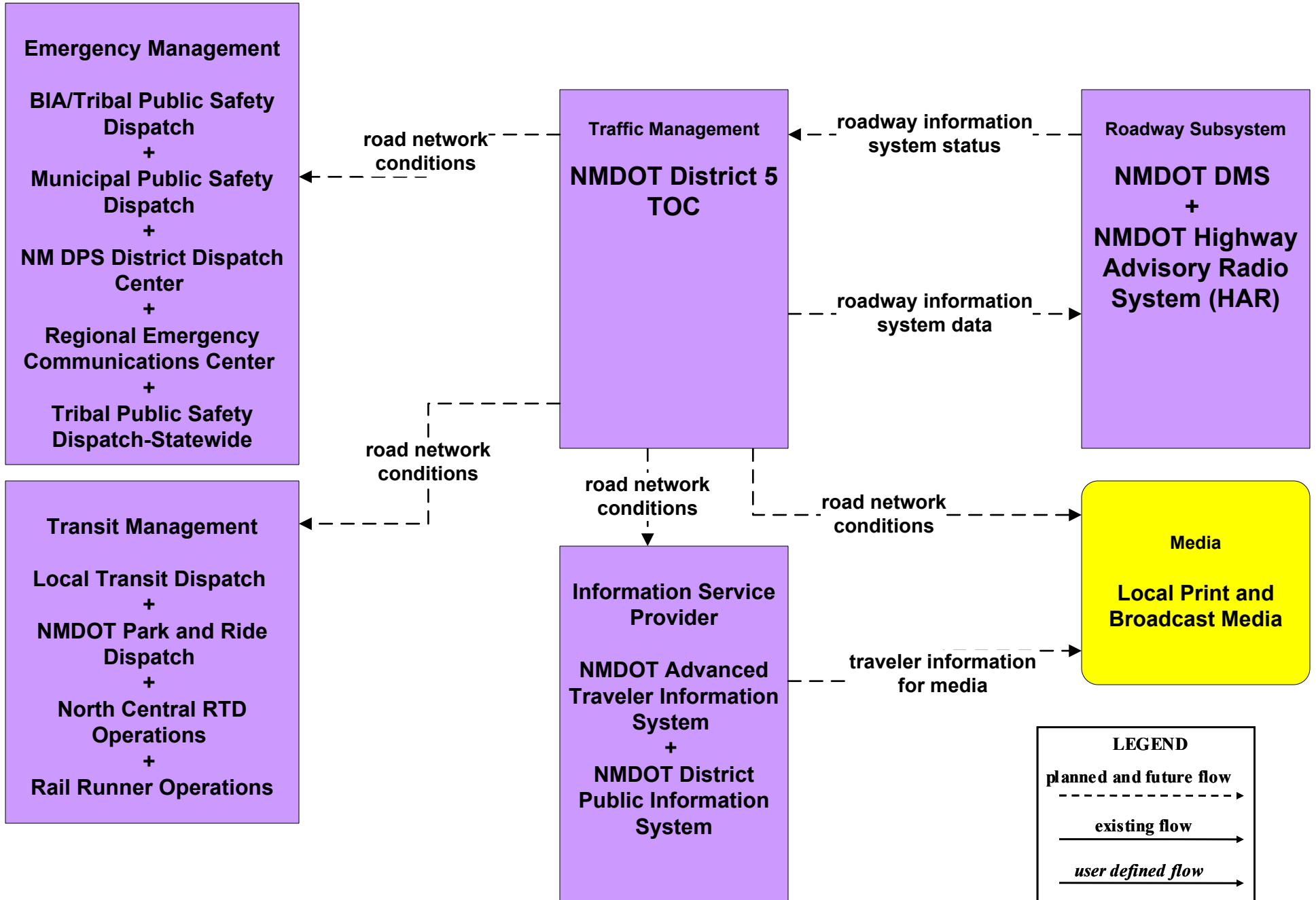
## NMDOT District 3 TOC



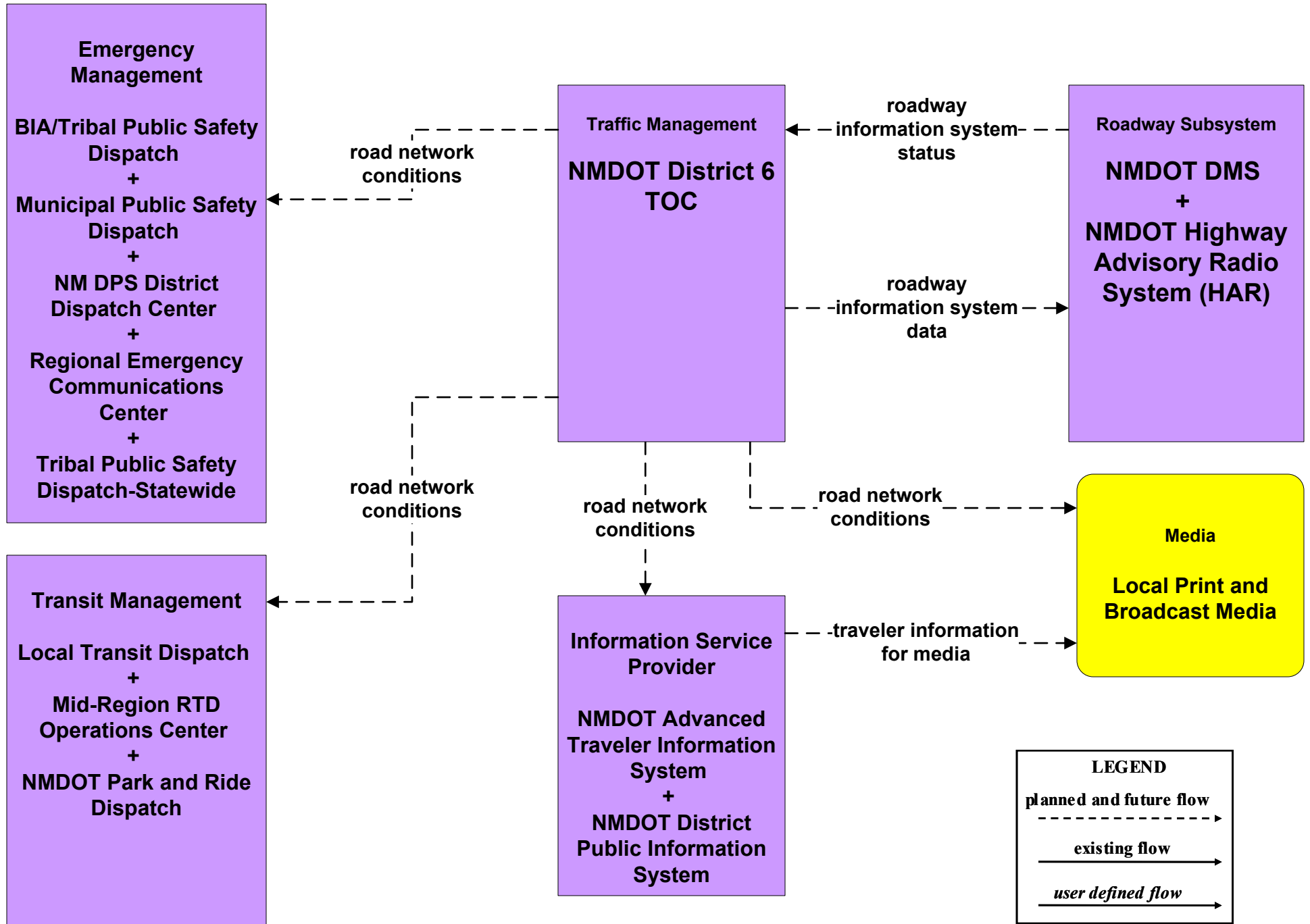
# ATMS06 - Traffic Information Dissemination NMDOT District 4 TOC



# ATMS06 - Traffic Information Dissemination NMDOT District 5 TMC

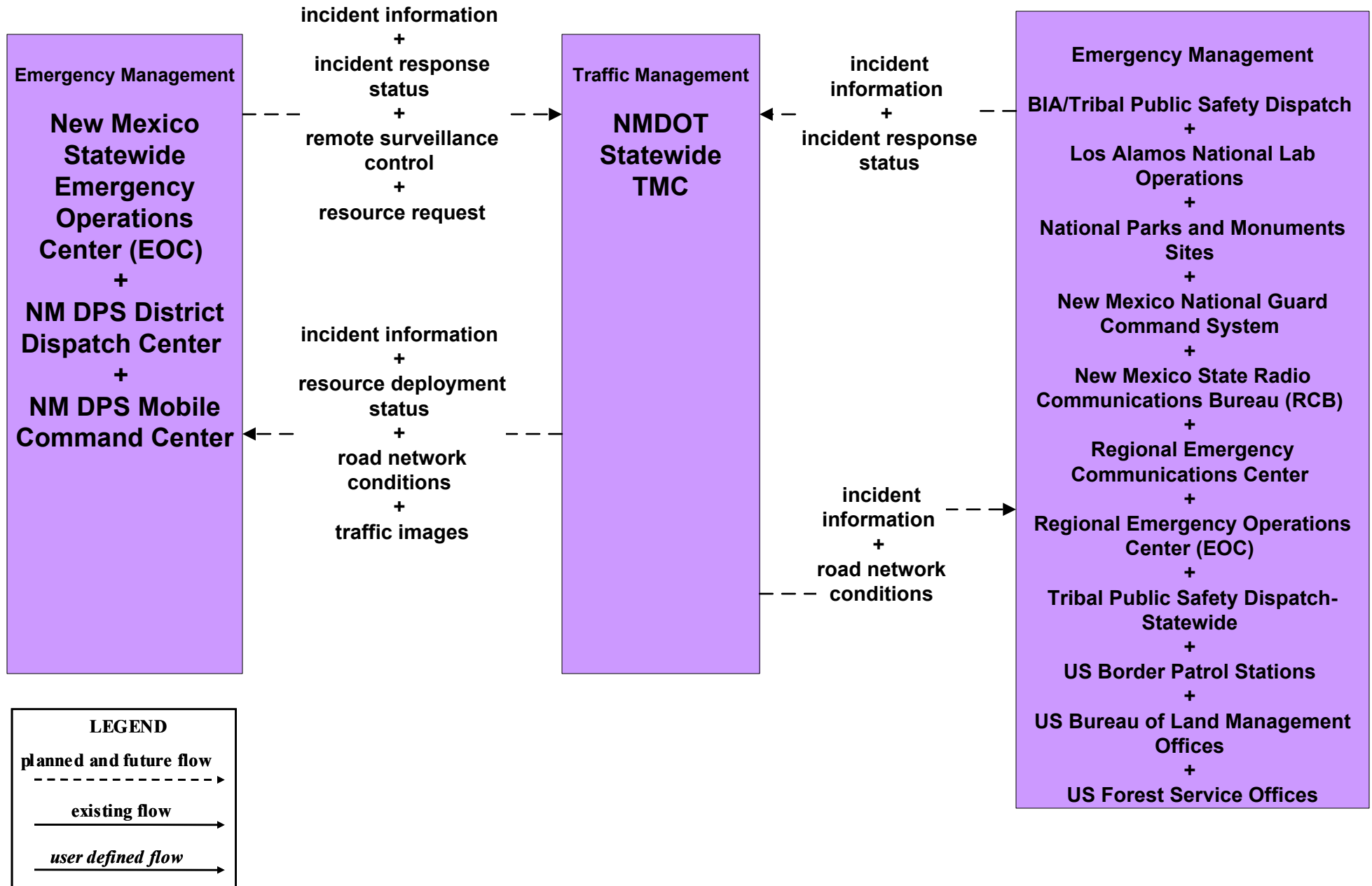


# ATMS06 - Traffic Information Dissemination NMDOT District 6 TOC

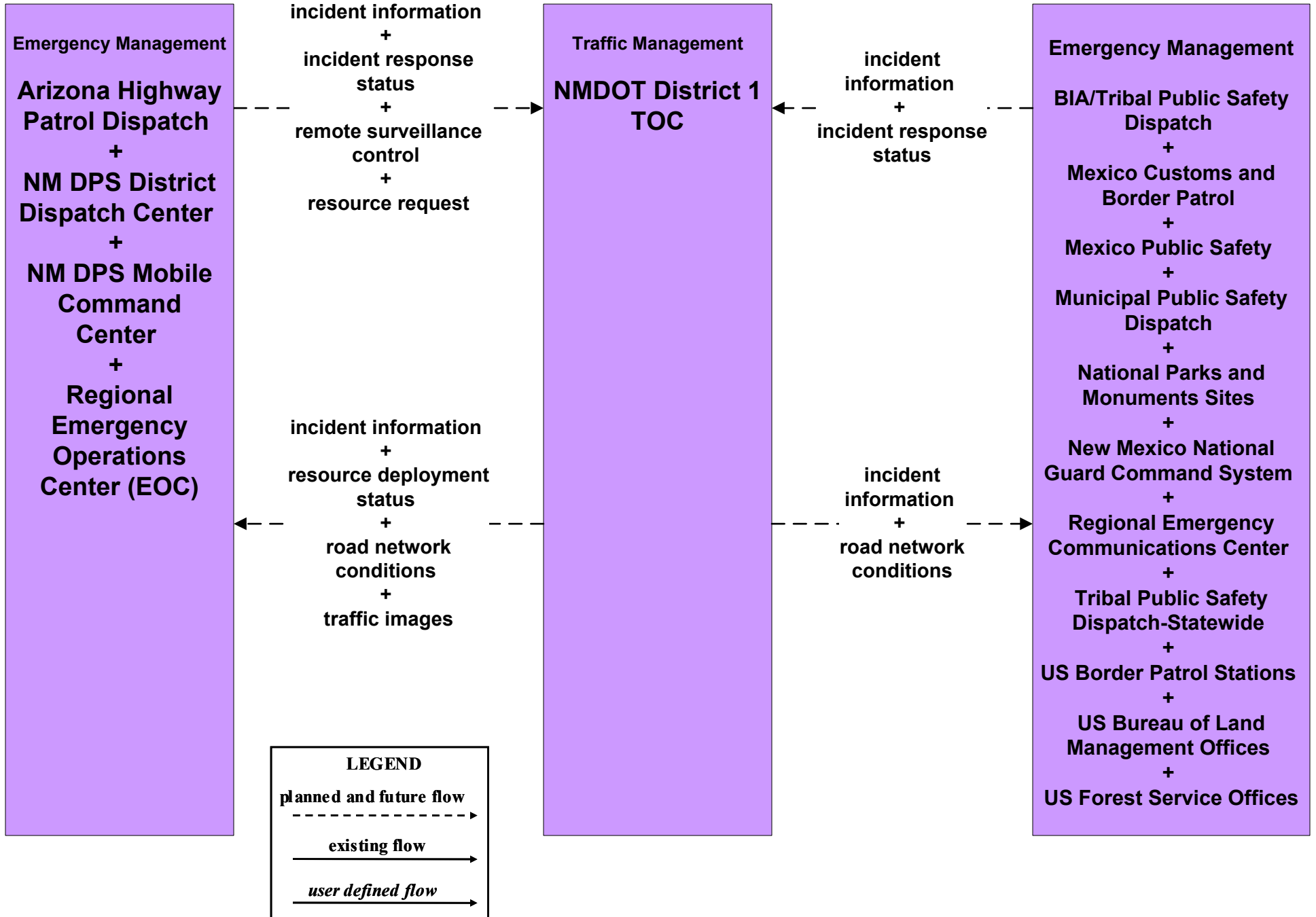


# ATMS08 - Incident Management

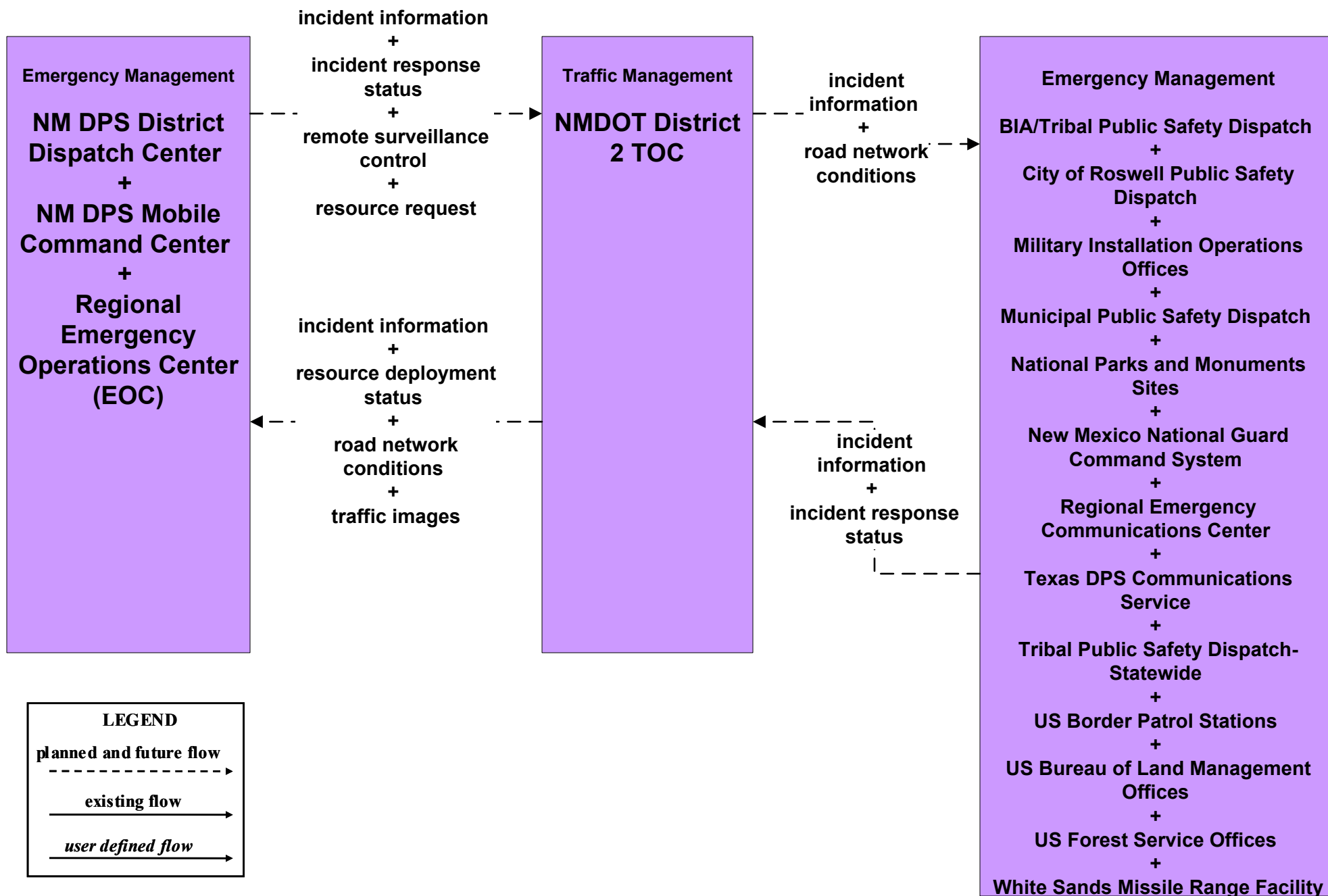
## NMDOT Statewide TMC (TM to EM)



# ATMS08 - Incident Management NMDOT District 1 (TM to EM)

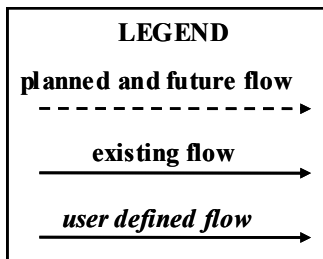
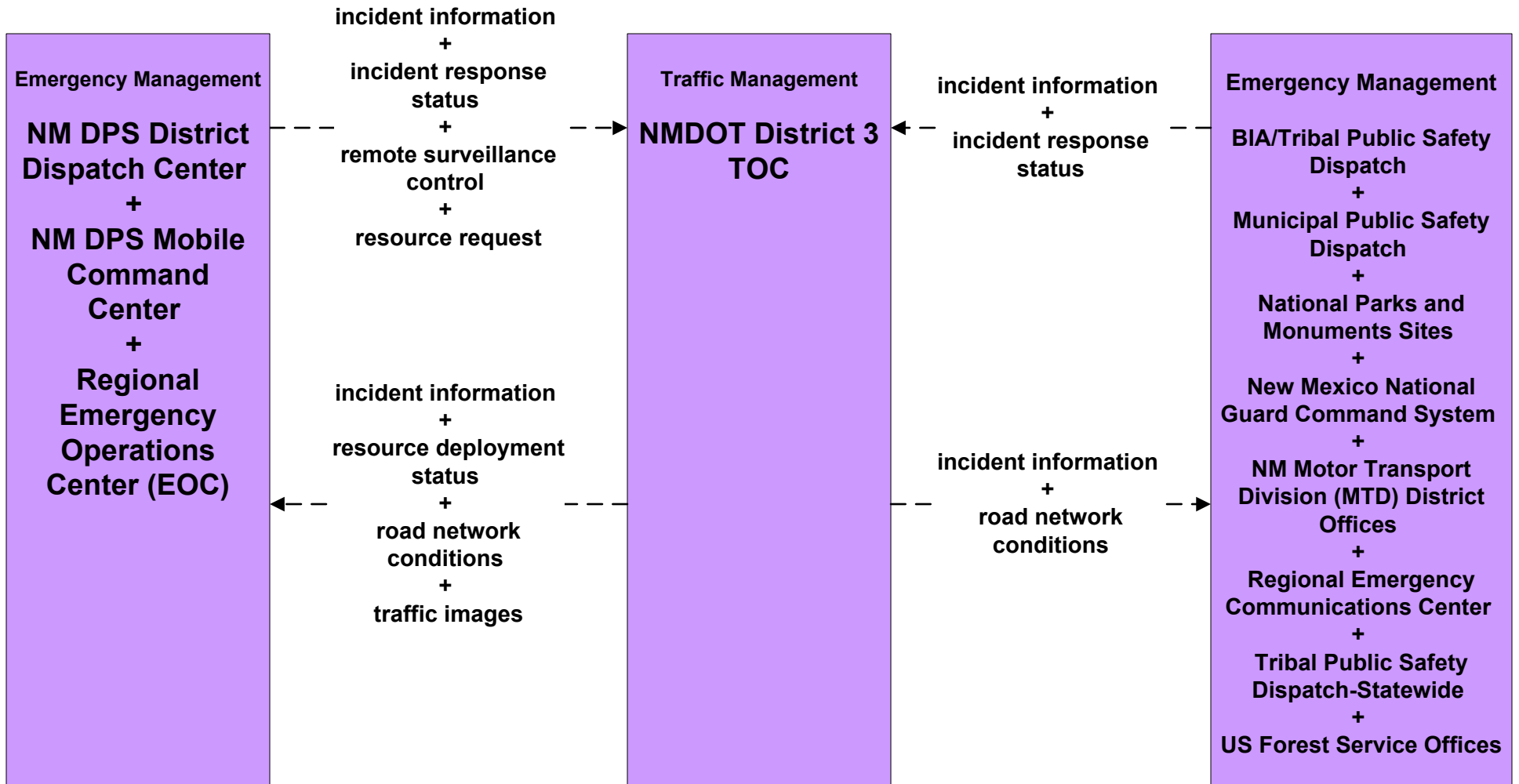


# ATMS08 - Incident Management NMDOT District 2 (TM to EM)

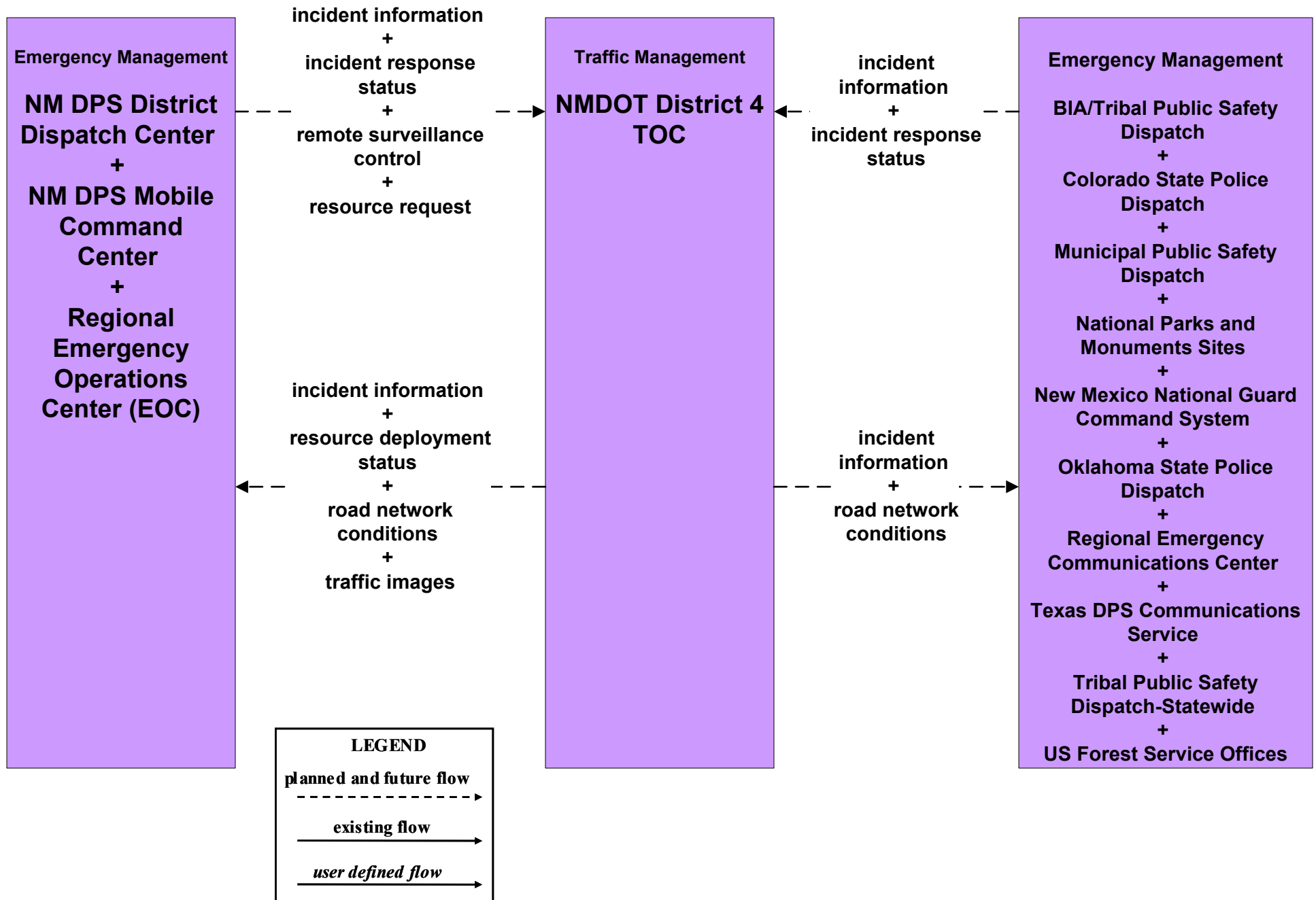




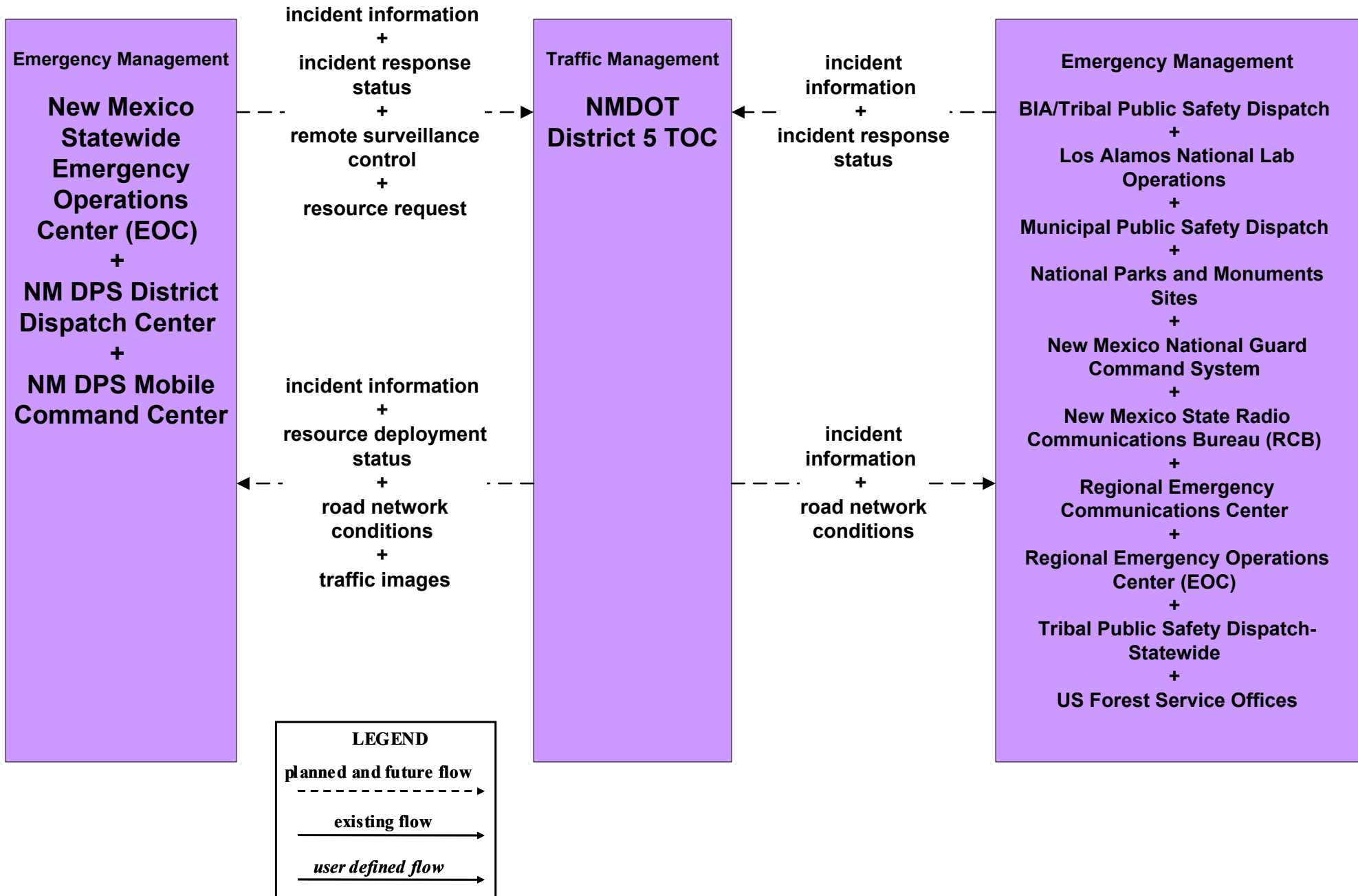
**ATMS08 - Incident Management  
NMDOT District 3 (TM to EM)**



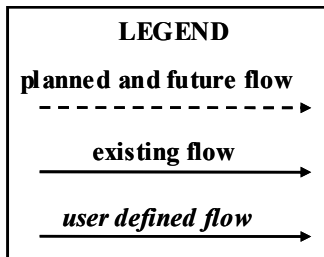
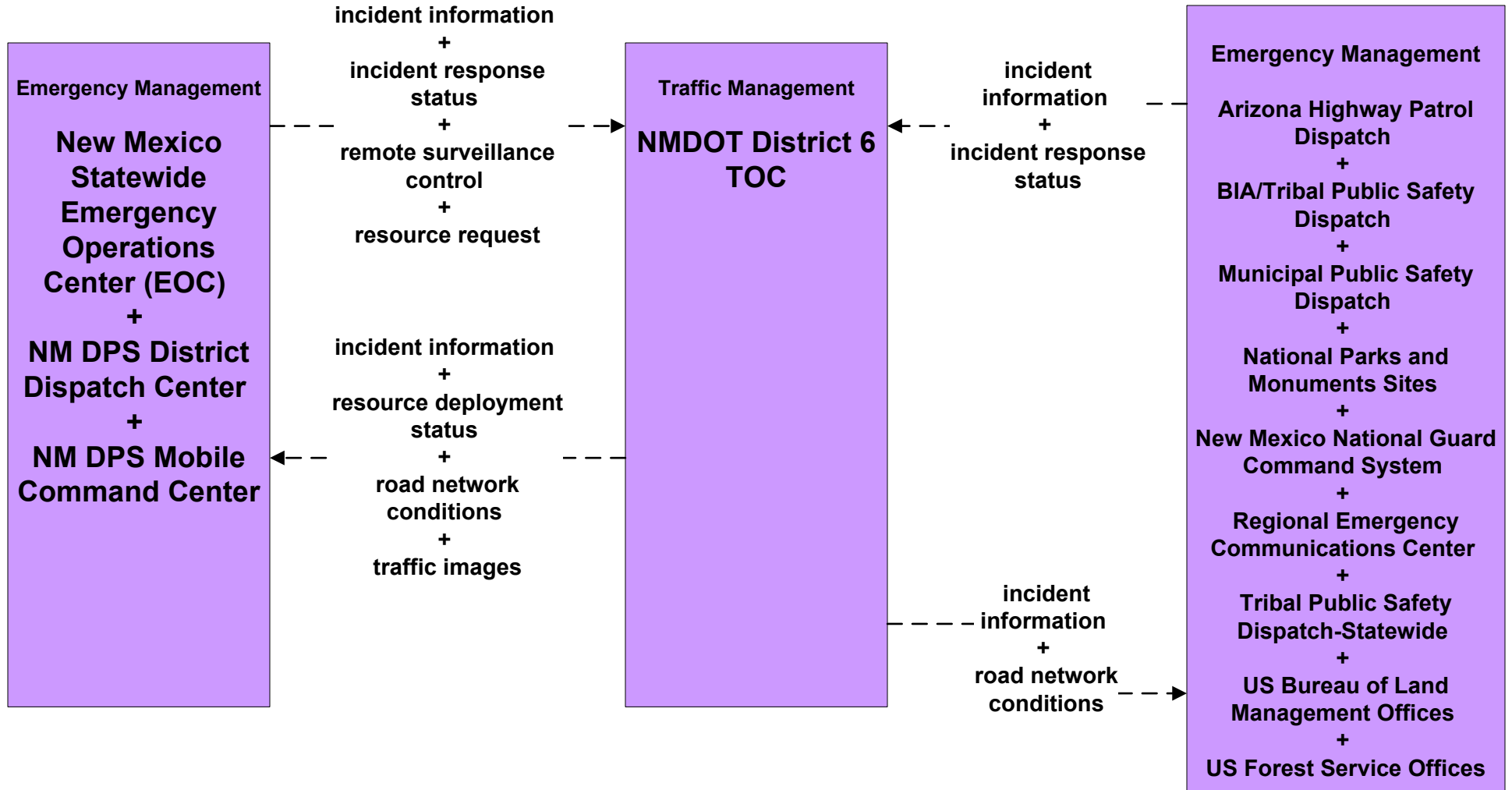
**ATMS08 - Incident Management  
NMDOT District 4 (TM to EM)**



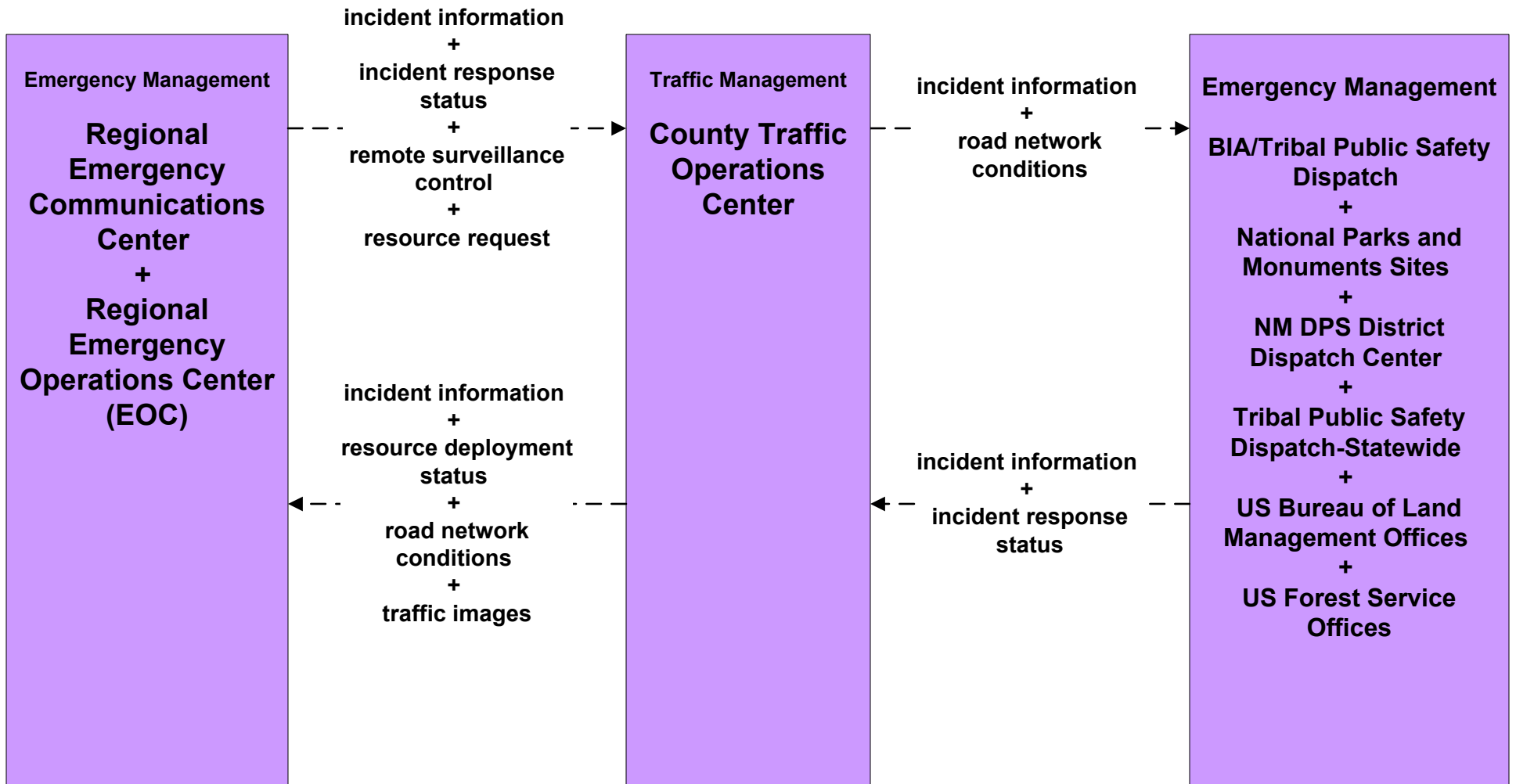
# ATMS08 - Incident Management NMDOT District 5 (TM to EM)



# ATMS08 - Incident Management NMDOT District 6 (TM to EM)

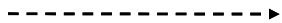


# ATMS08 - Incident Management County (TM to EM)




## LEGEND

planned and future flow



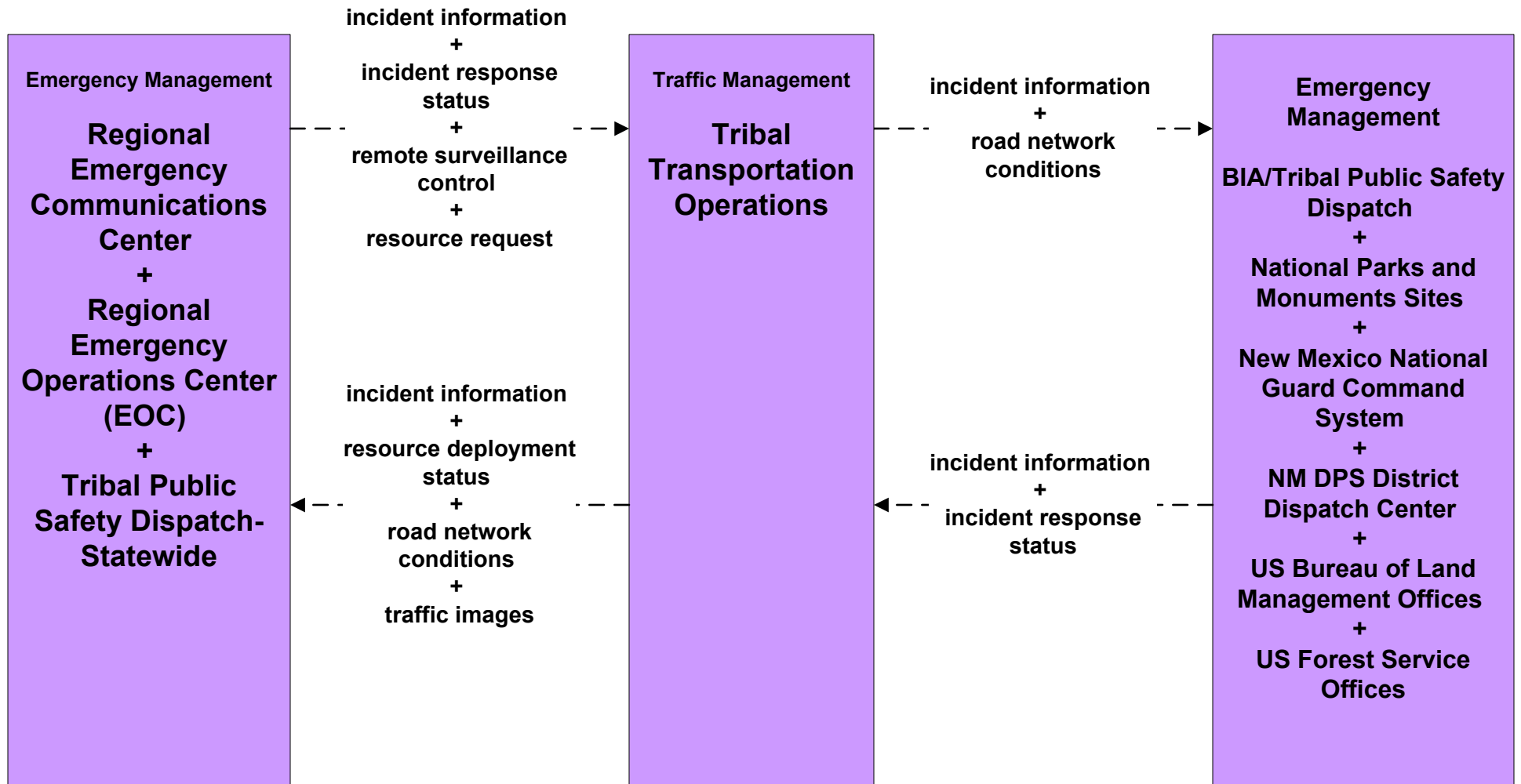
existing flow



user defined flow



# ATMS08 - Incident Management Tribal (TM to EM)



## LEGEND

planned and future flow



existing flow

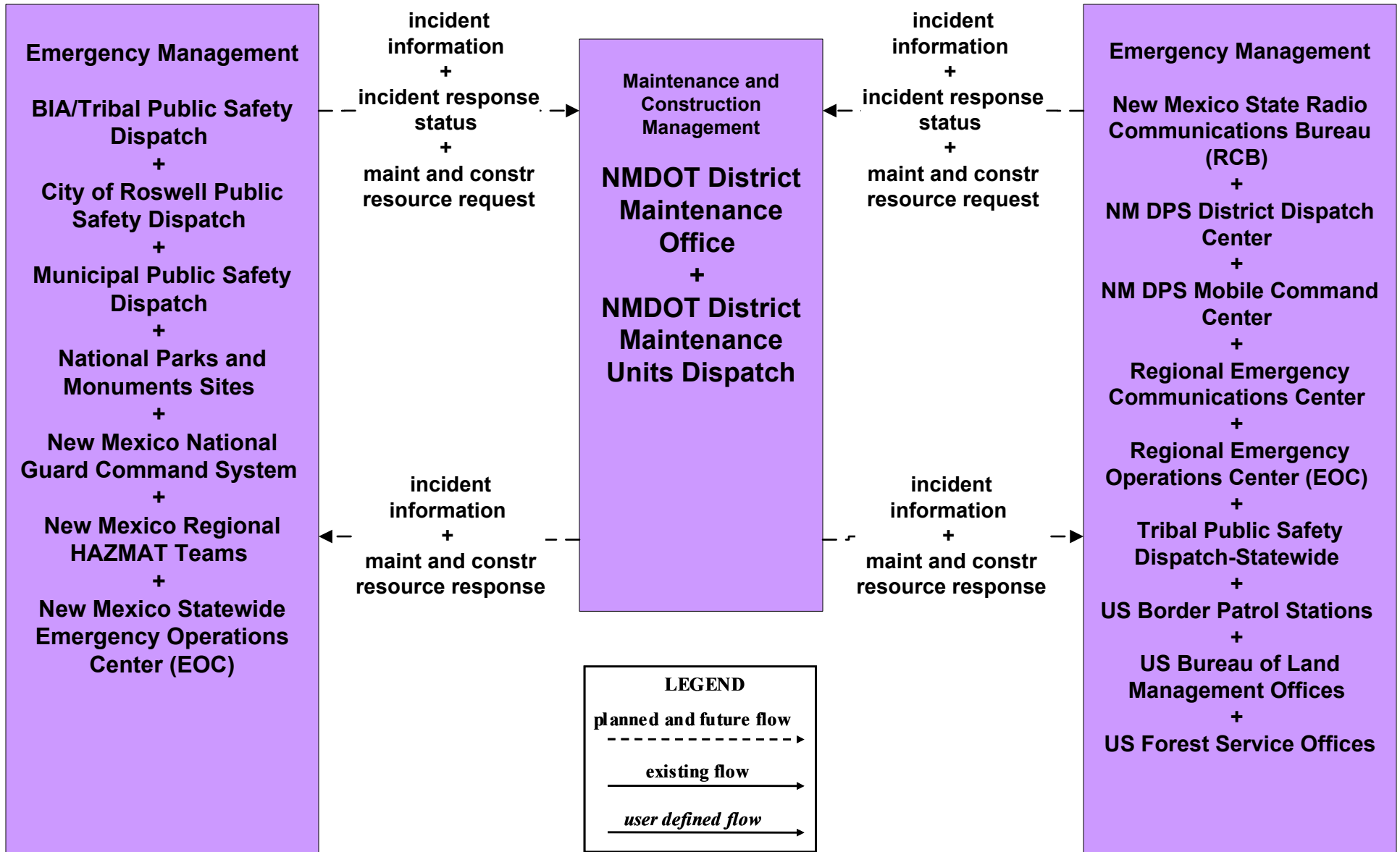


user defined flow

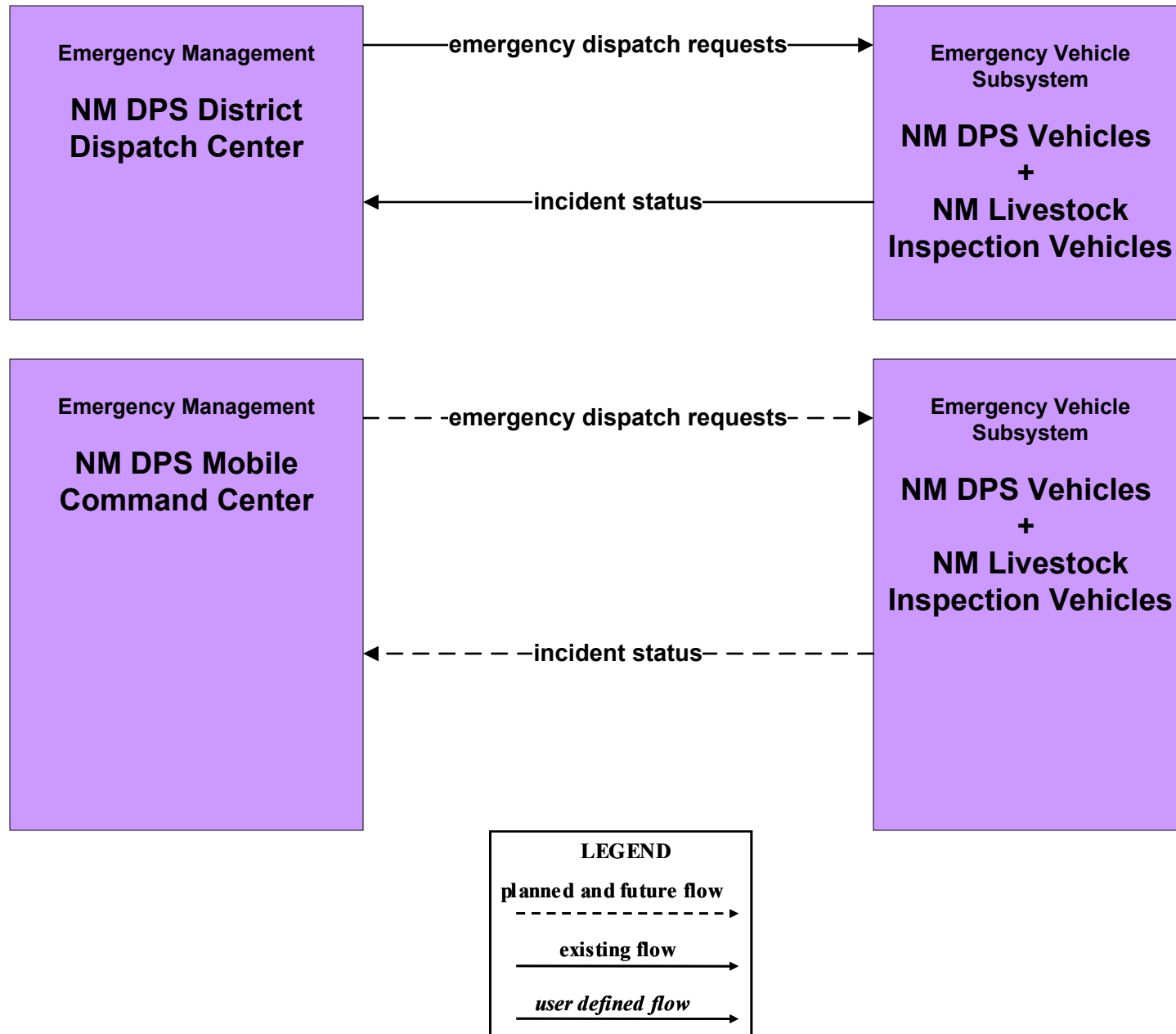


# ATMS08 - Incident Management

## NMDOT District Maintenance (EM to MCM)

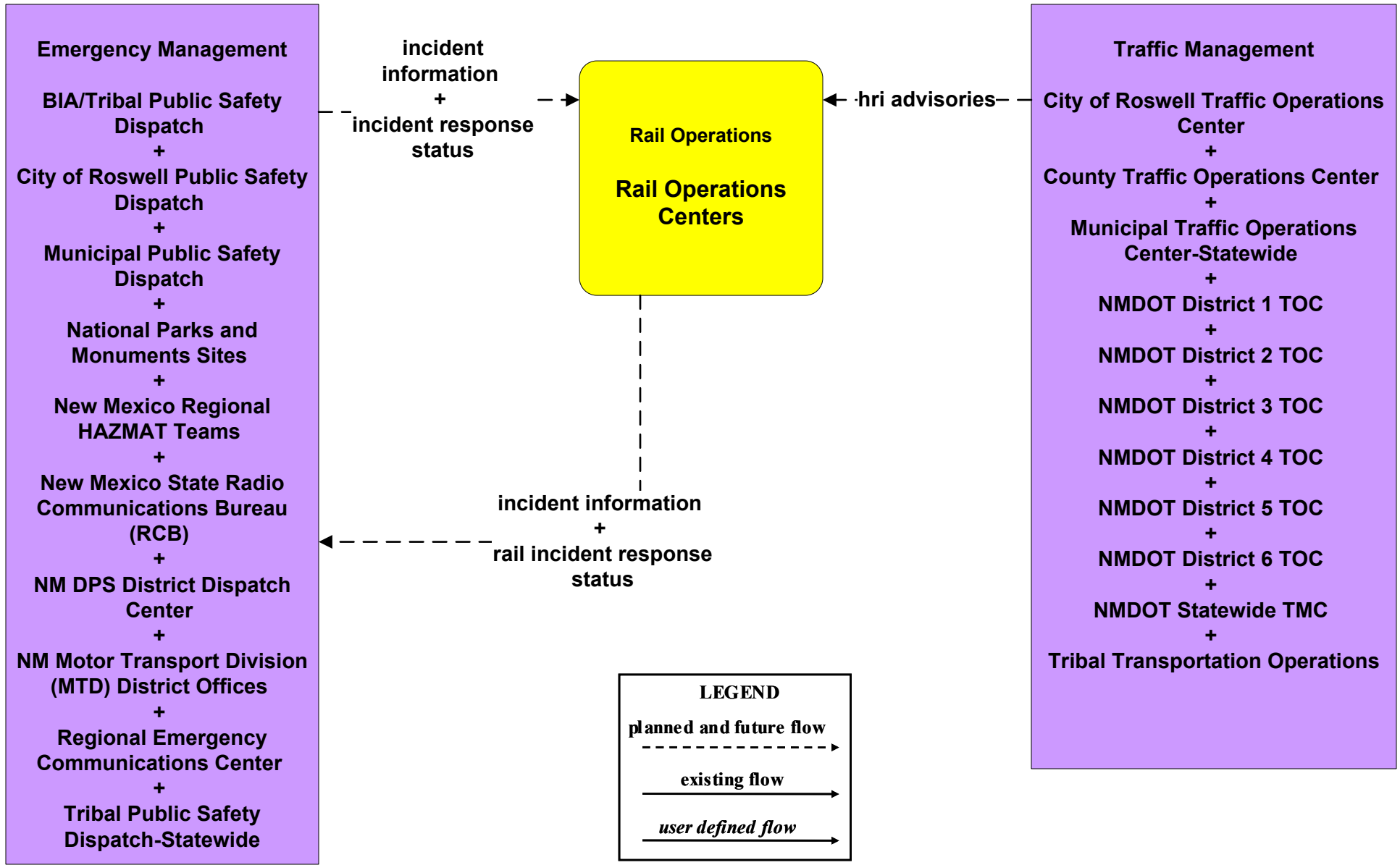


**ATMS08 - Incident Management  
NM DPS (EM to EVS)**



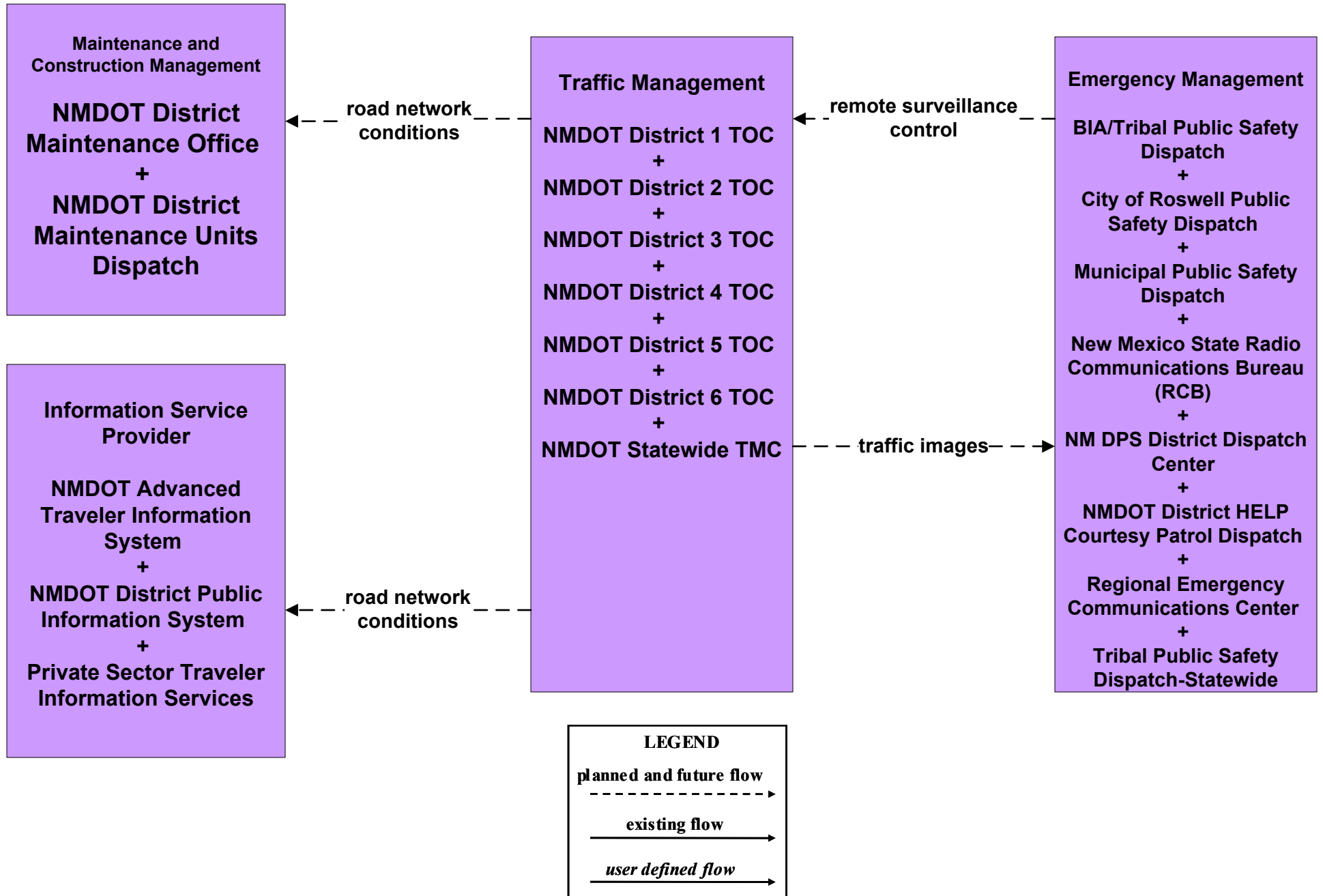


# ATMS08 - Incident Management Rail Operations Coordination

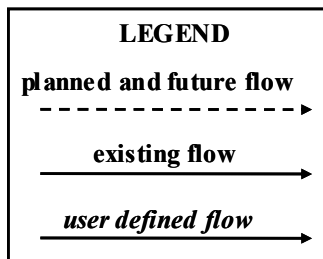
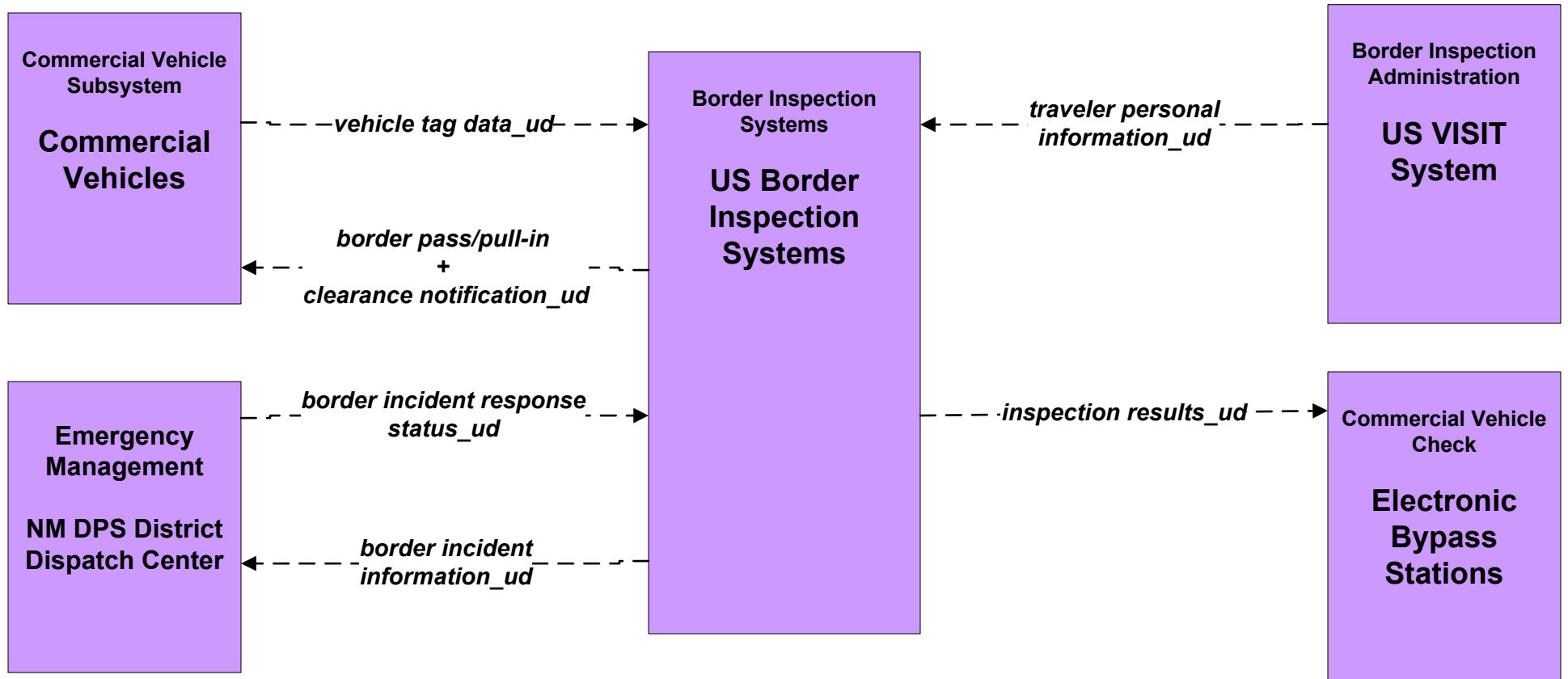


# ATMS21 - Roadway Closure Management

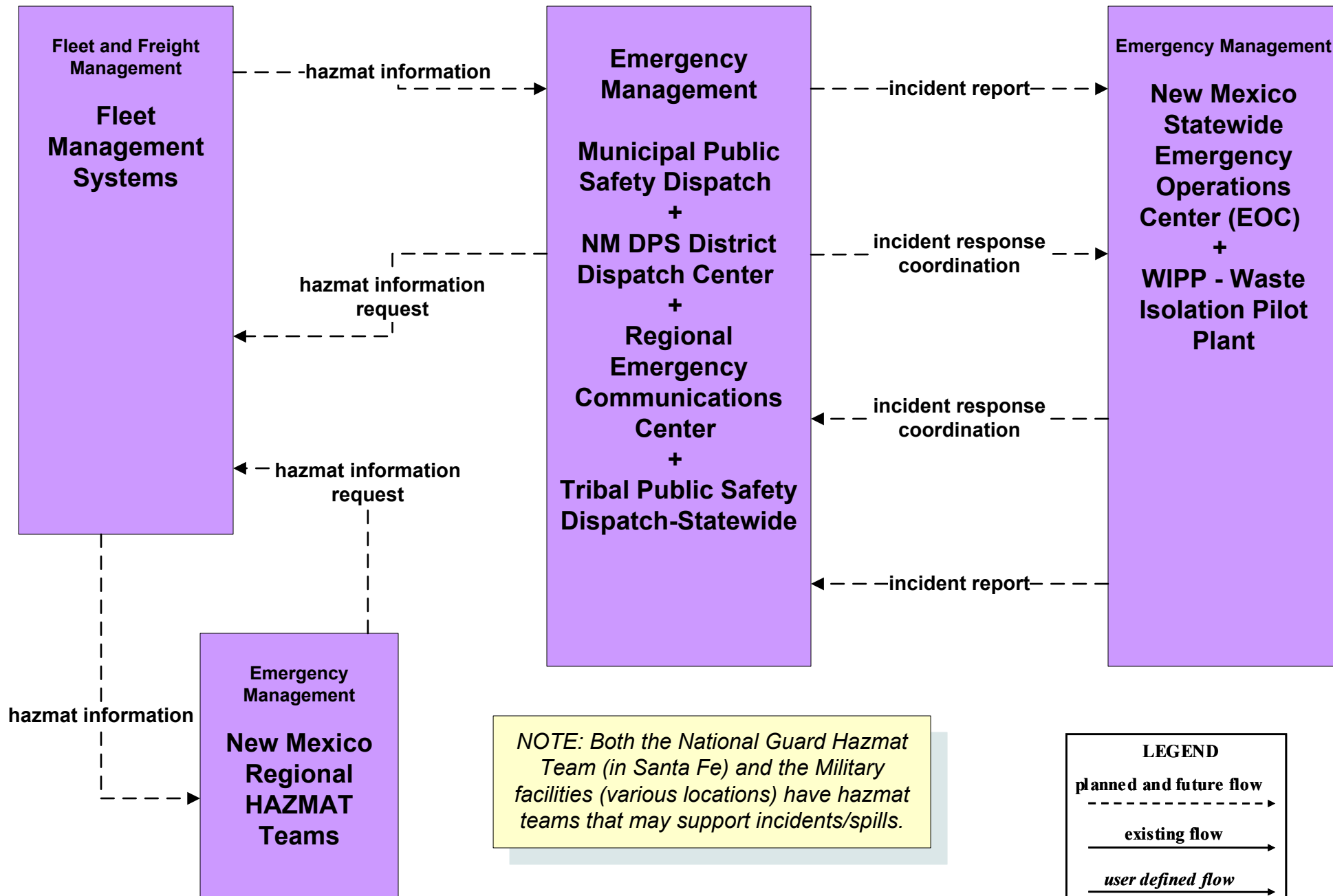
## NMDOT (2 of 2)



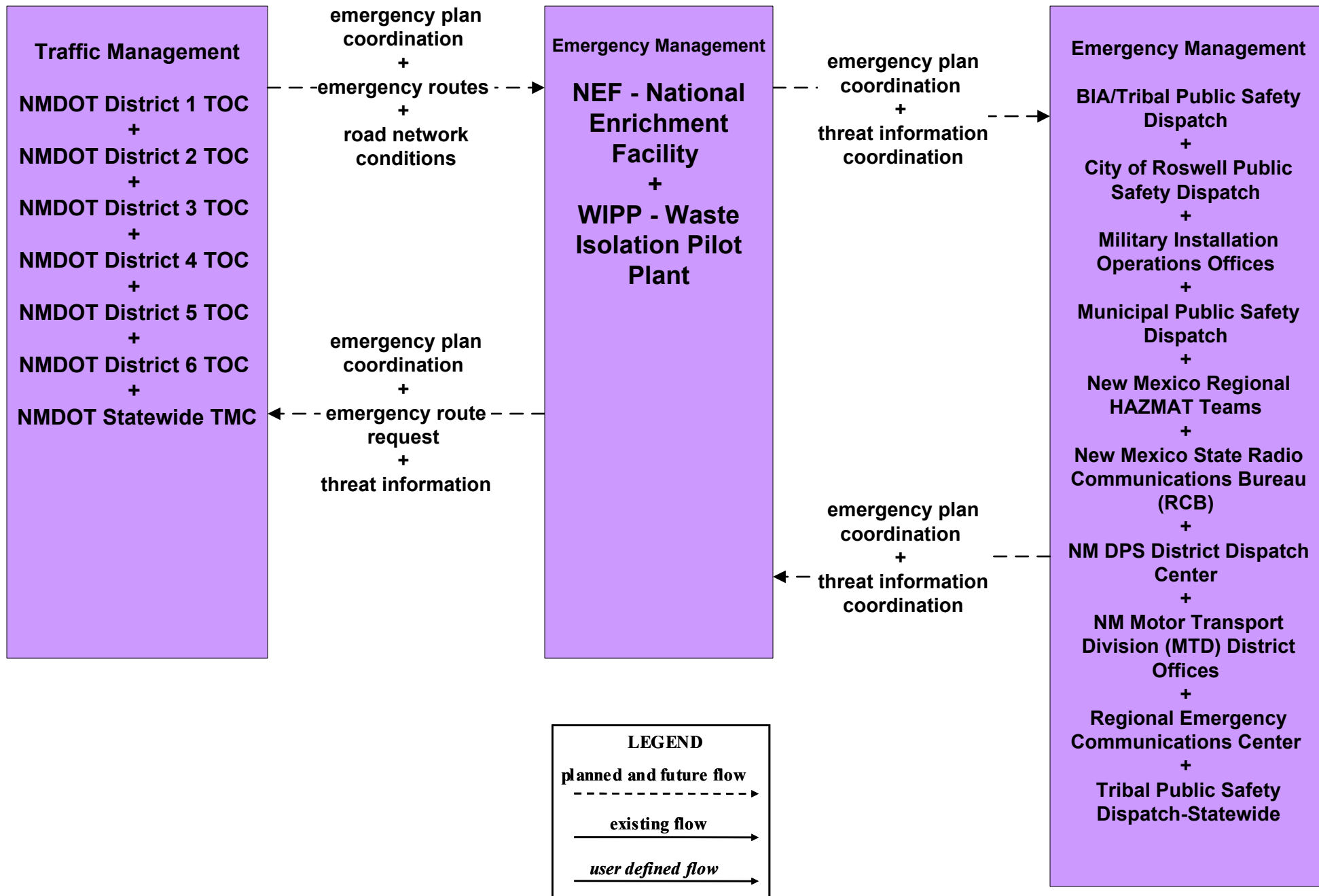
**CVO05 - International Border Inspection  
US Border Inspection Administration (2 of 2)**



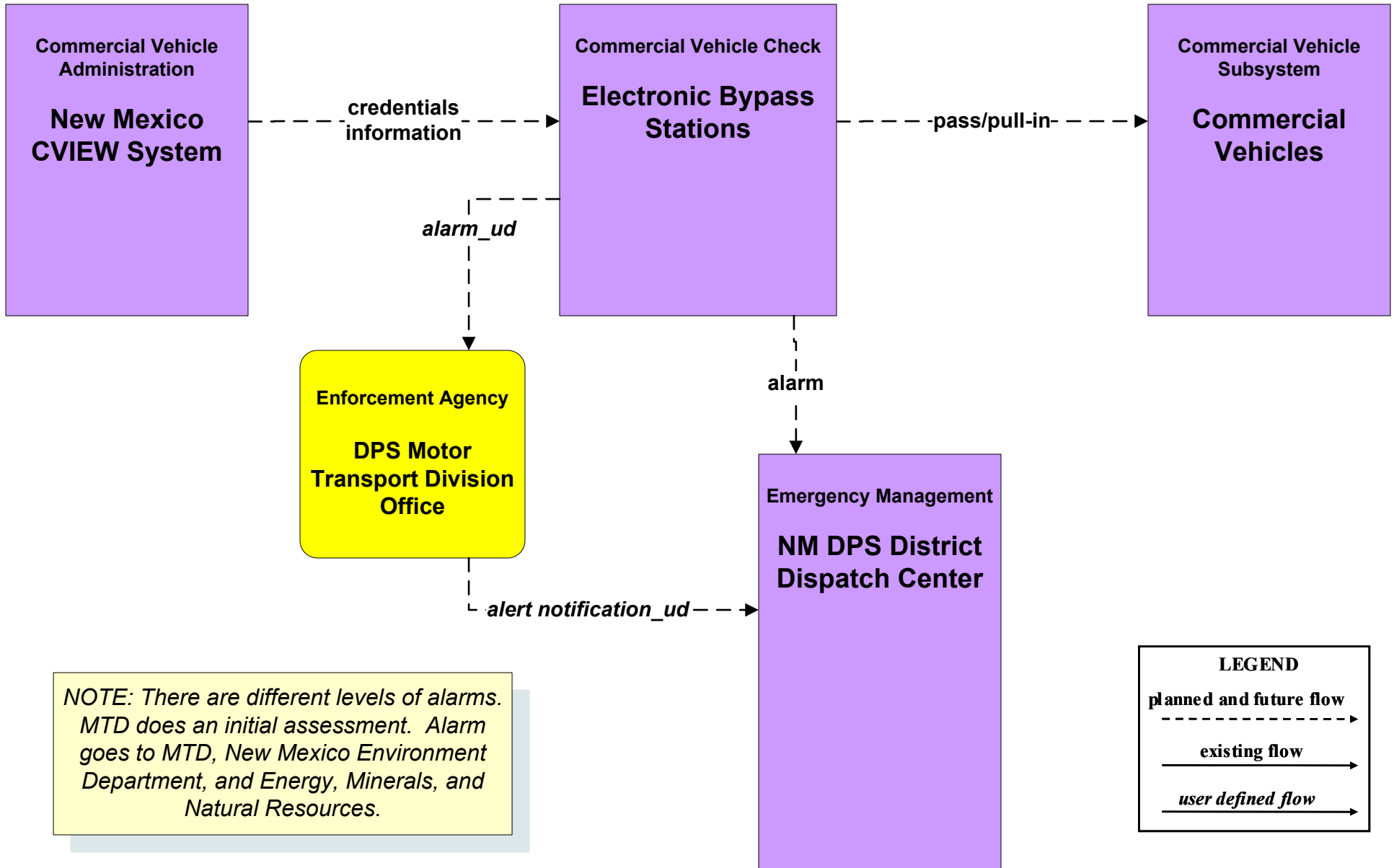
# CVO10 - HAZMAT Management Commercial Vehicles



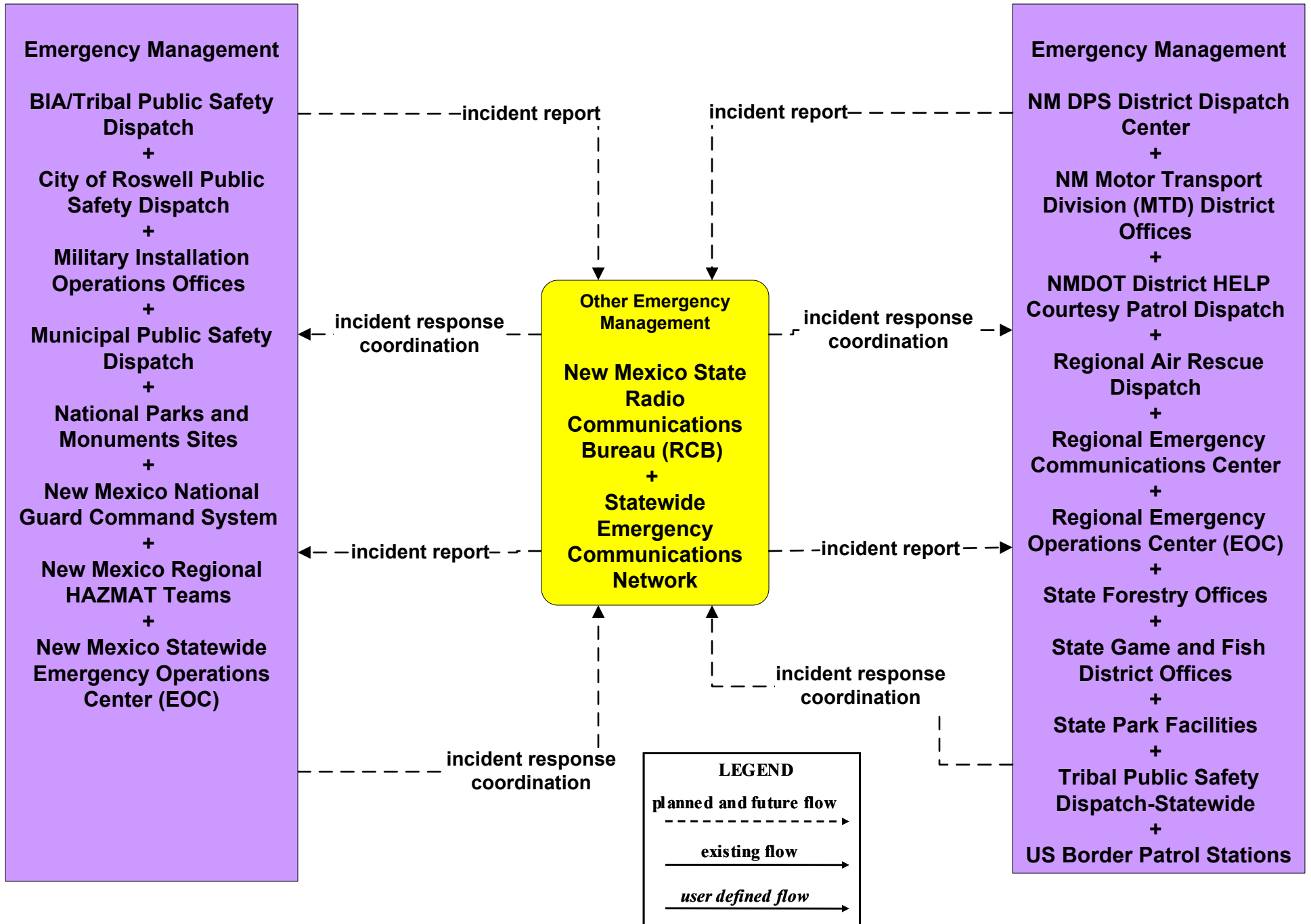
# CVO10 - HAZMAT Management NEF / WIPP



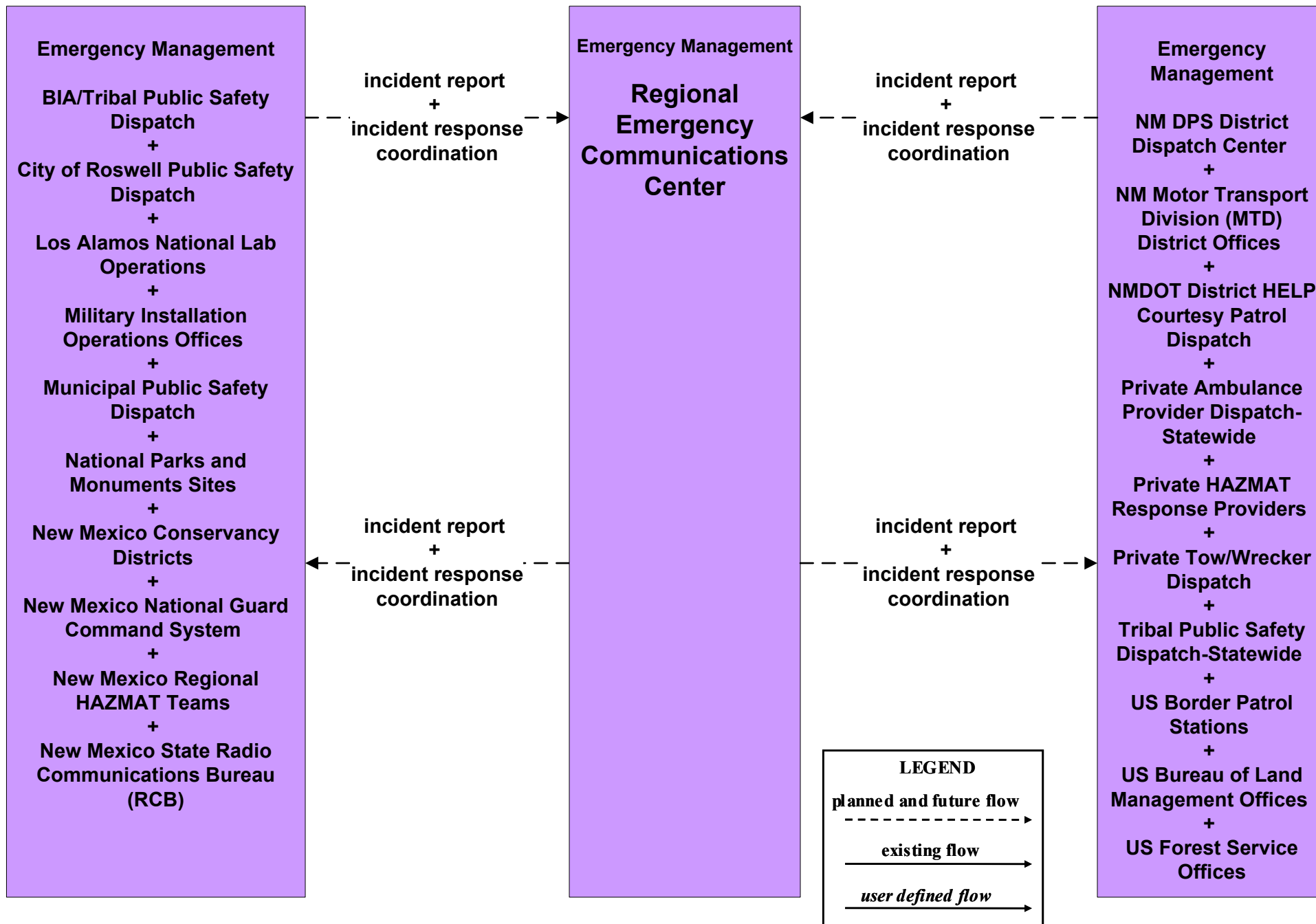
# CVO11 - Roadside HAZMAT Security Detection and Mitigation Electronic Bypass Stations



**EM01 - Emergency Call-Taking and Dispatch**  
**Statewide Emergency Communications Network (EM to Other EM)**

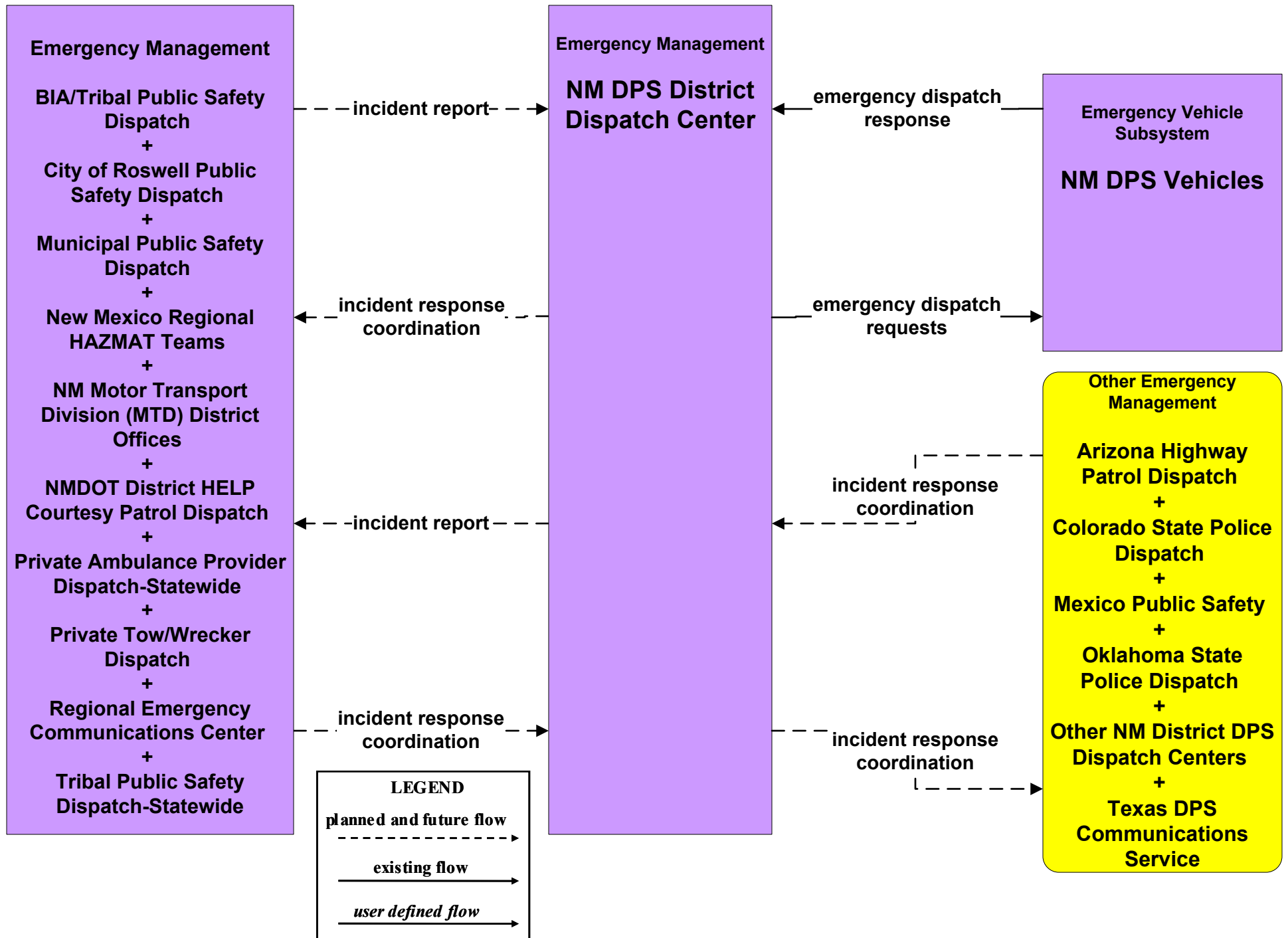


## EM01 - Emergency Call-Taking and Dispatch Regional PSAPs (1 of 2)

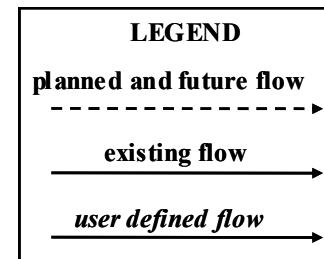
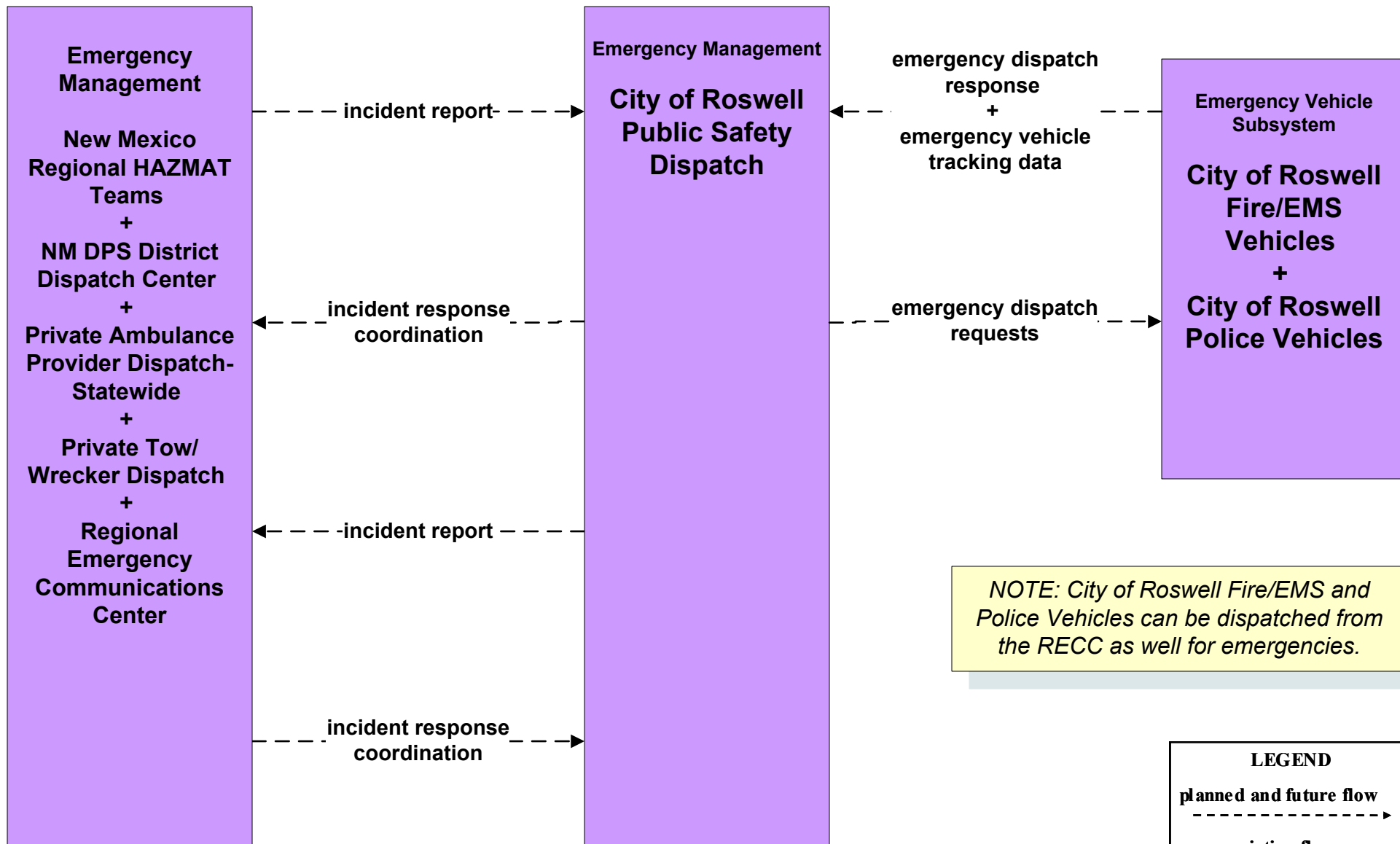




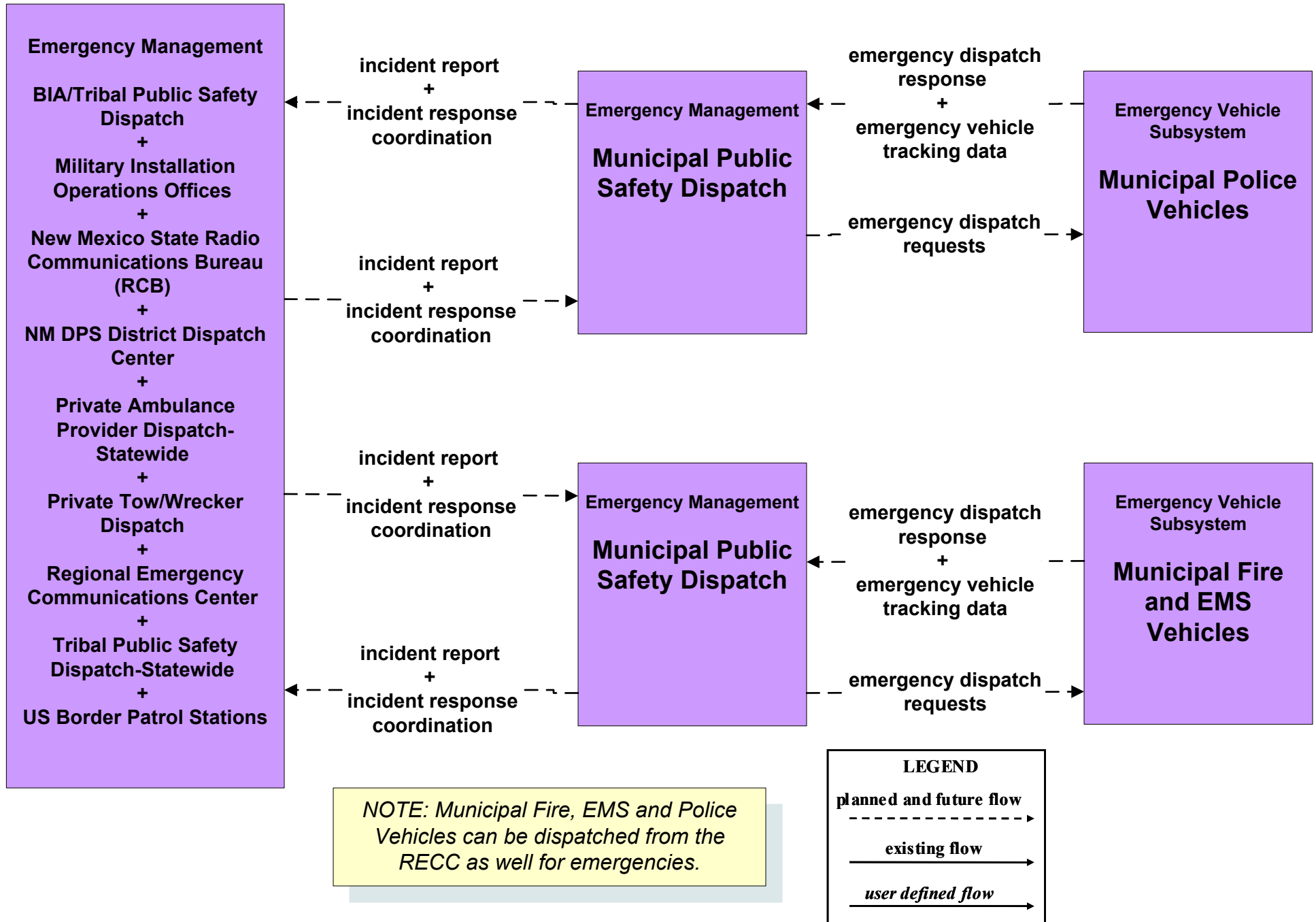
# EM01 - Emergency Call-Taking and Dispatch NM DPS



## EM01 - Emergency Call-Taking and Dispatch City of Roswell

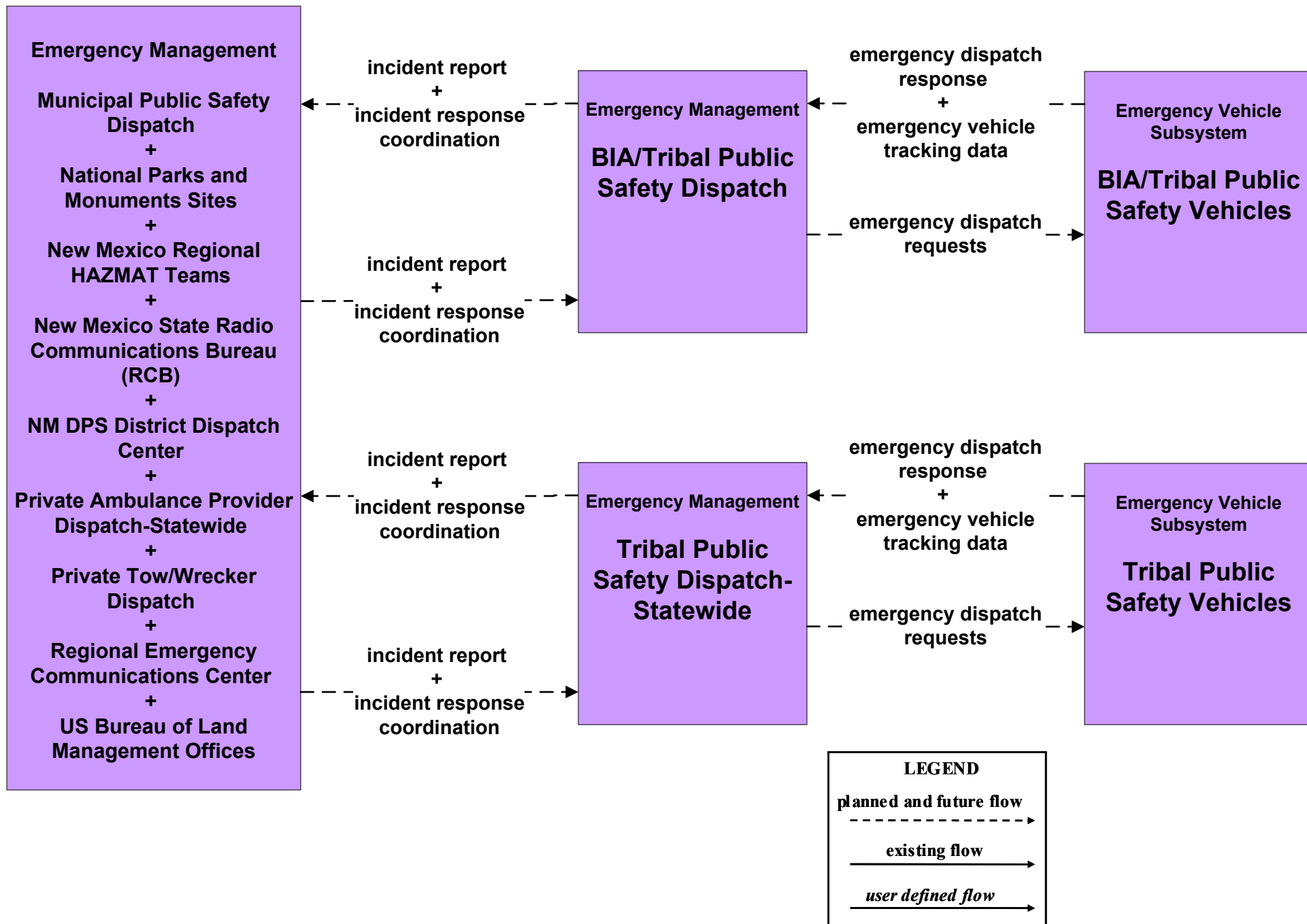


## EM01 - Emergency Call-Taking and Dispatch Municipalities

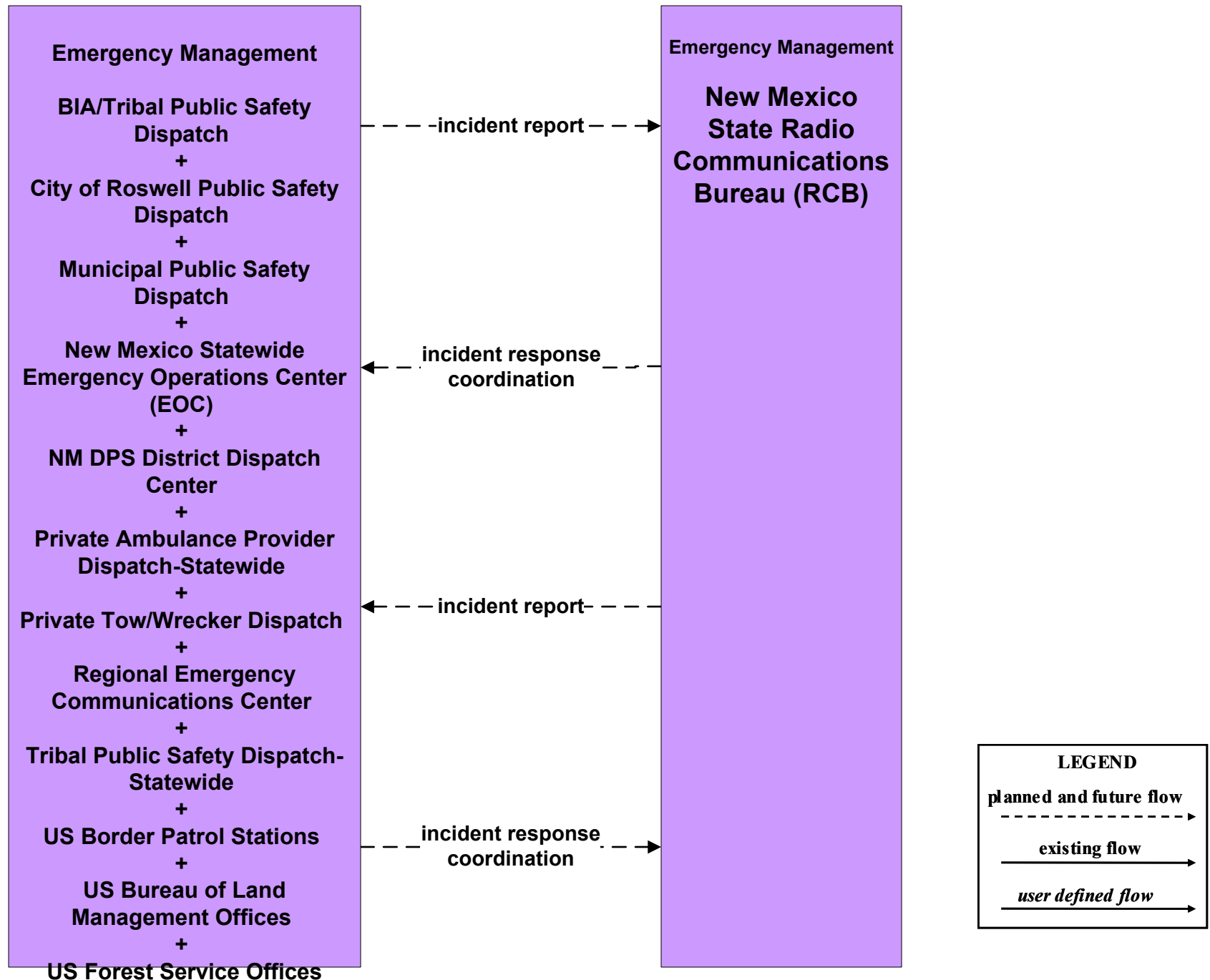


# EM01 - Emergency Call-Taking and Dispatch

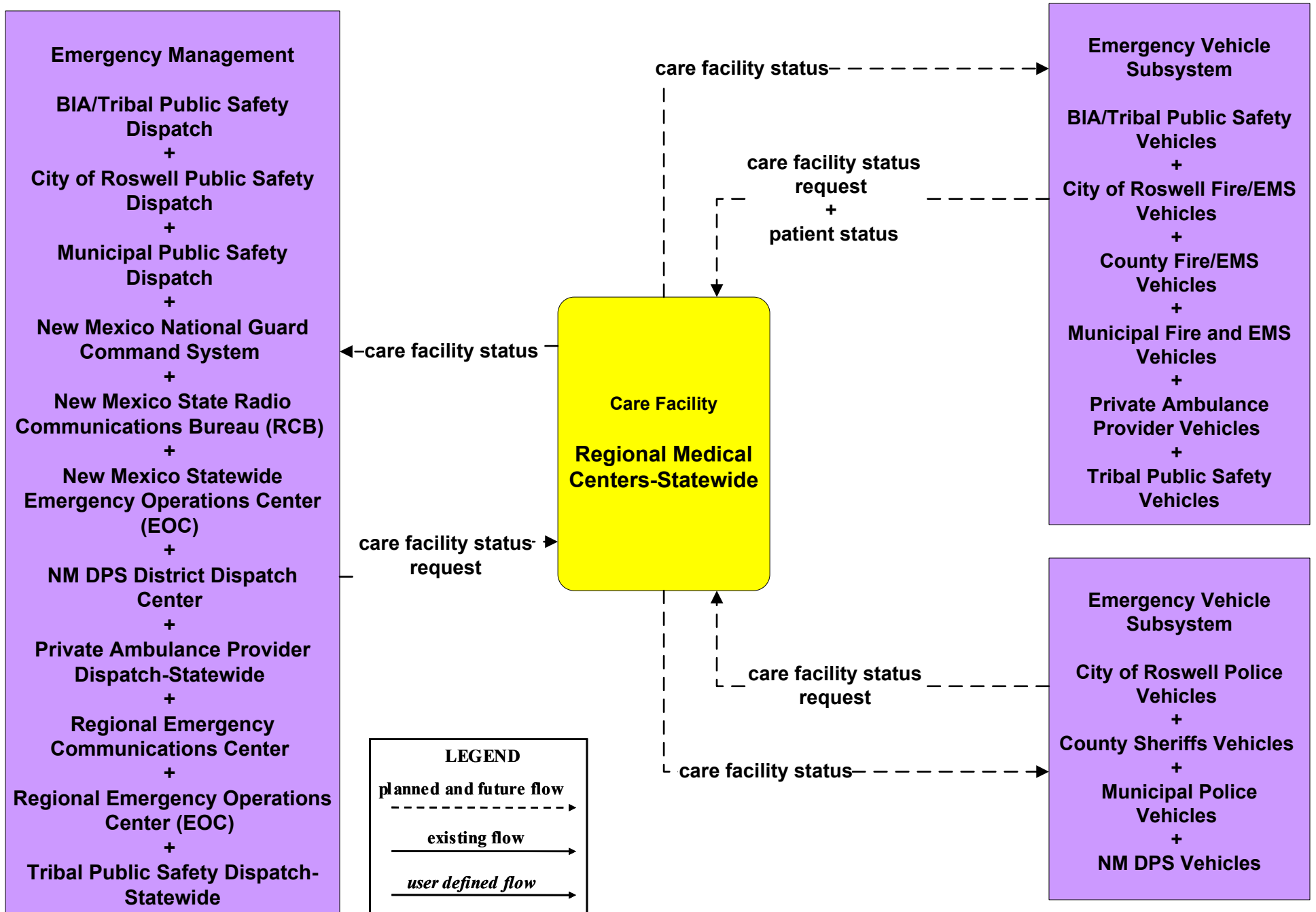
## BIA/Tribal and Tribal Public Safety



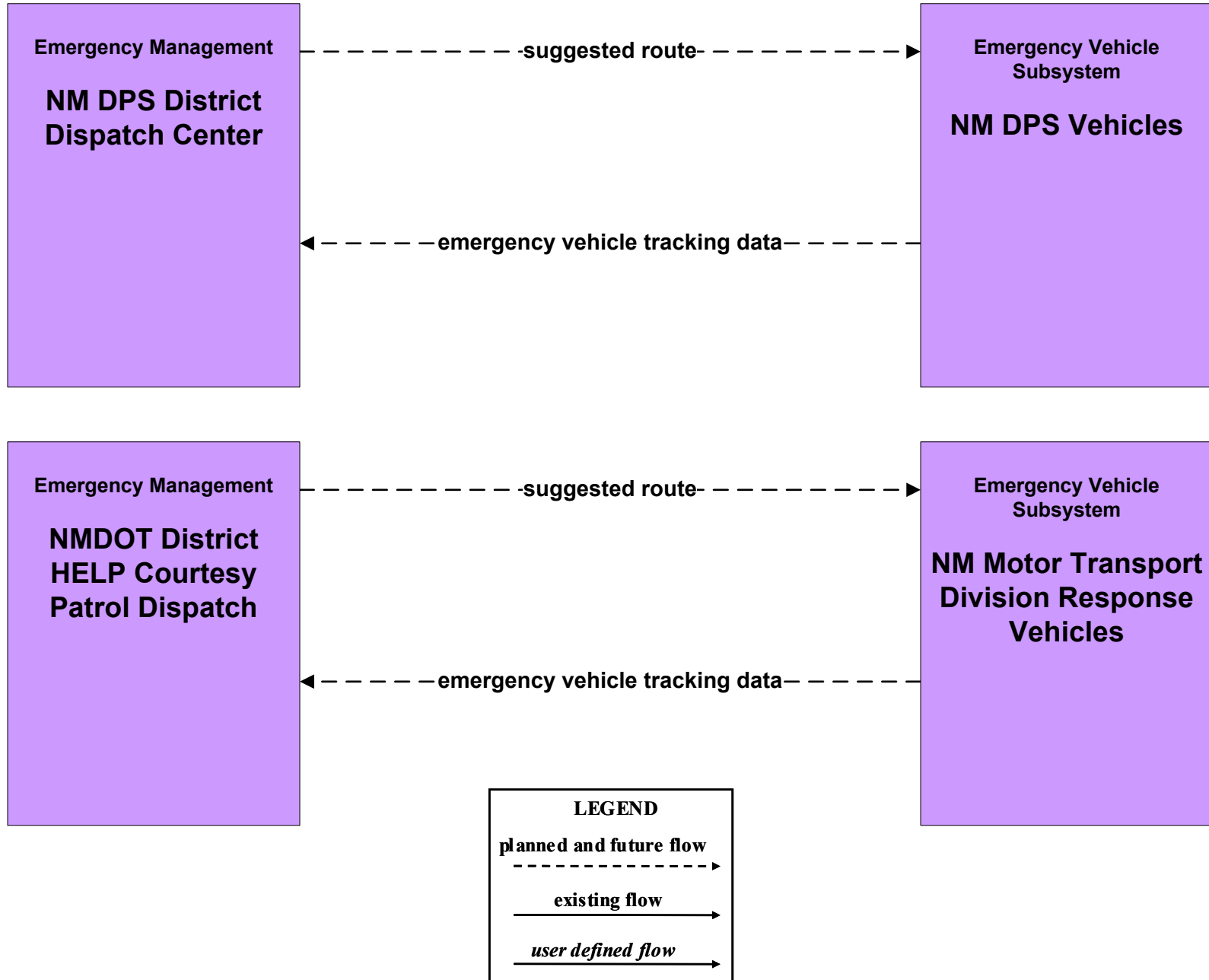
**EM01 - Emergency Call-Taking and Dispatch  
NM State Radio Communications Bureau (RCB)**



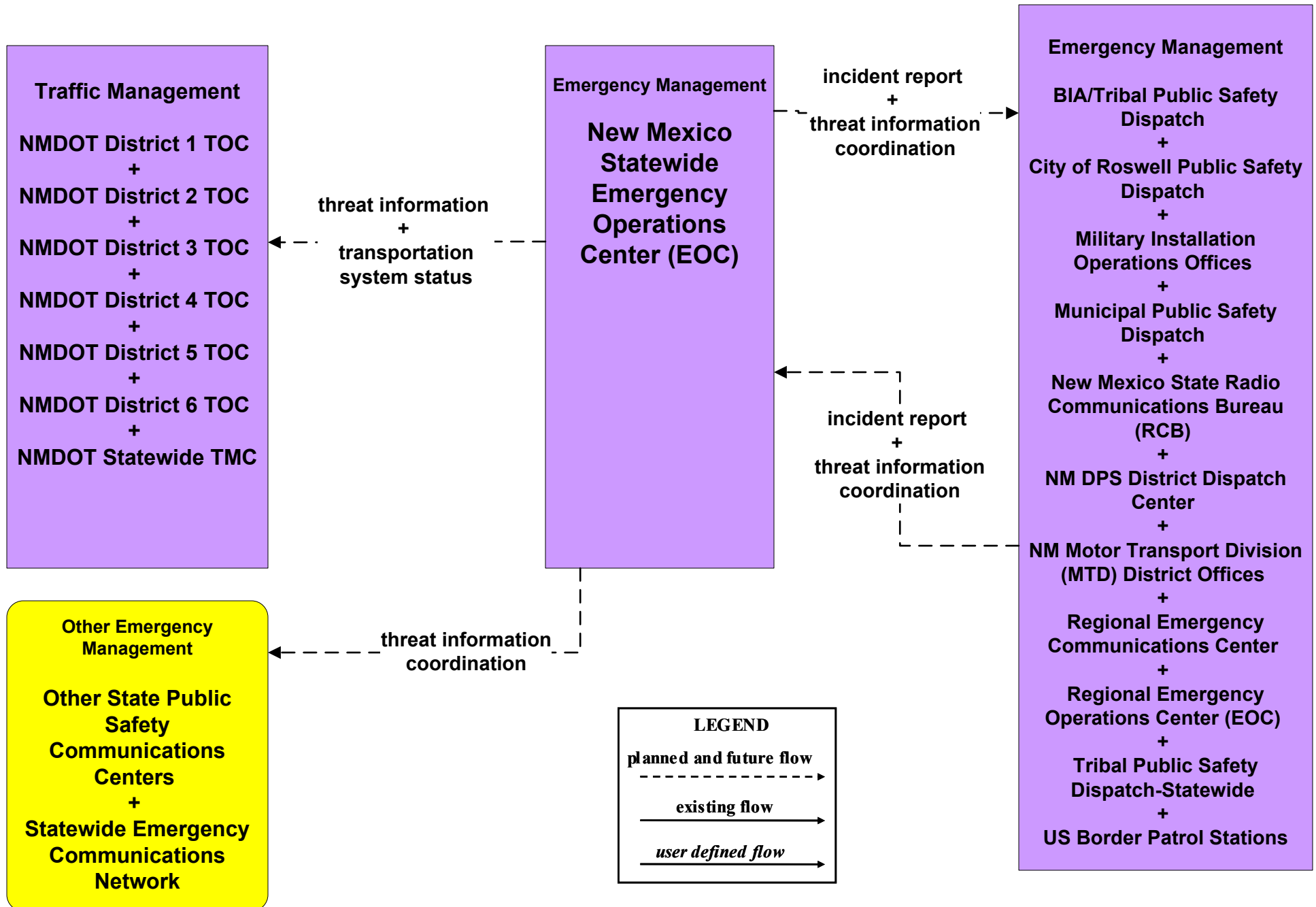
## EM02 - Emergency Routing Regional Medical Centers



**EM02 - Emergency Routing  
NM DPS / NMDOT Motor Transport**



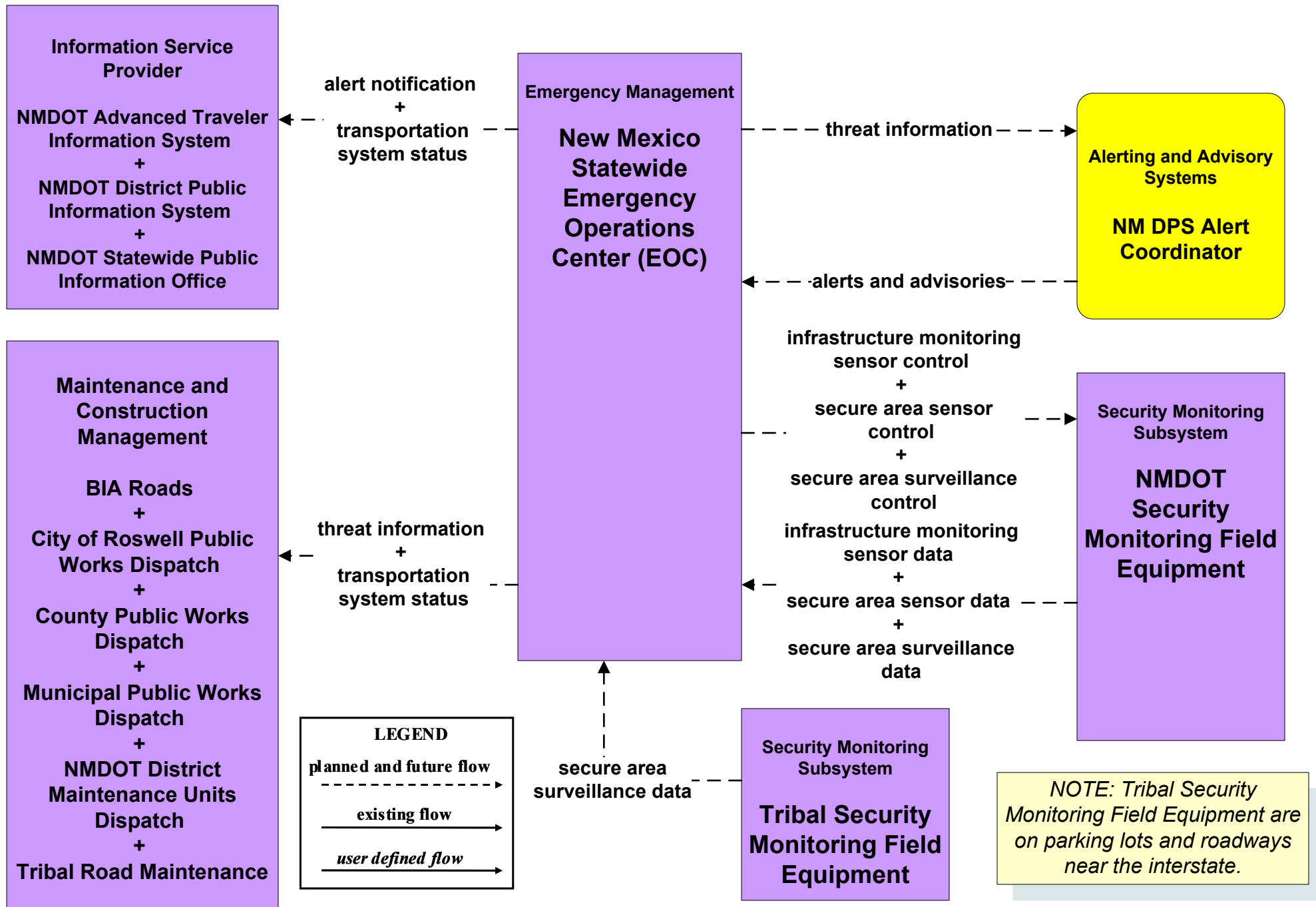
## EM05 - Transportation Infrastructure Protection NMDOT (1 of 2)



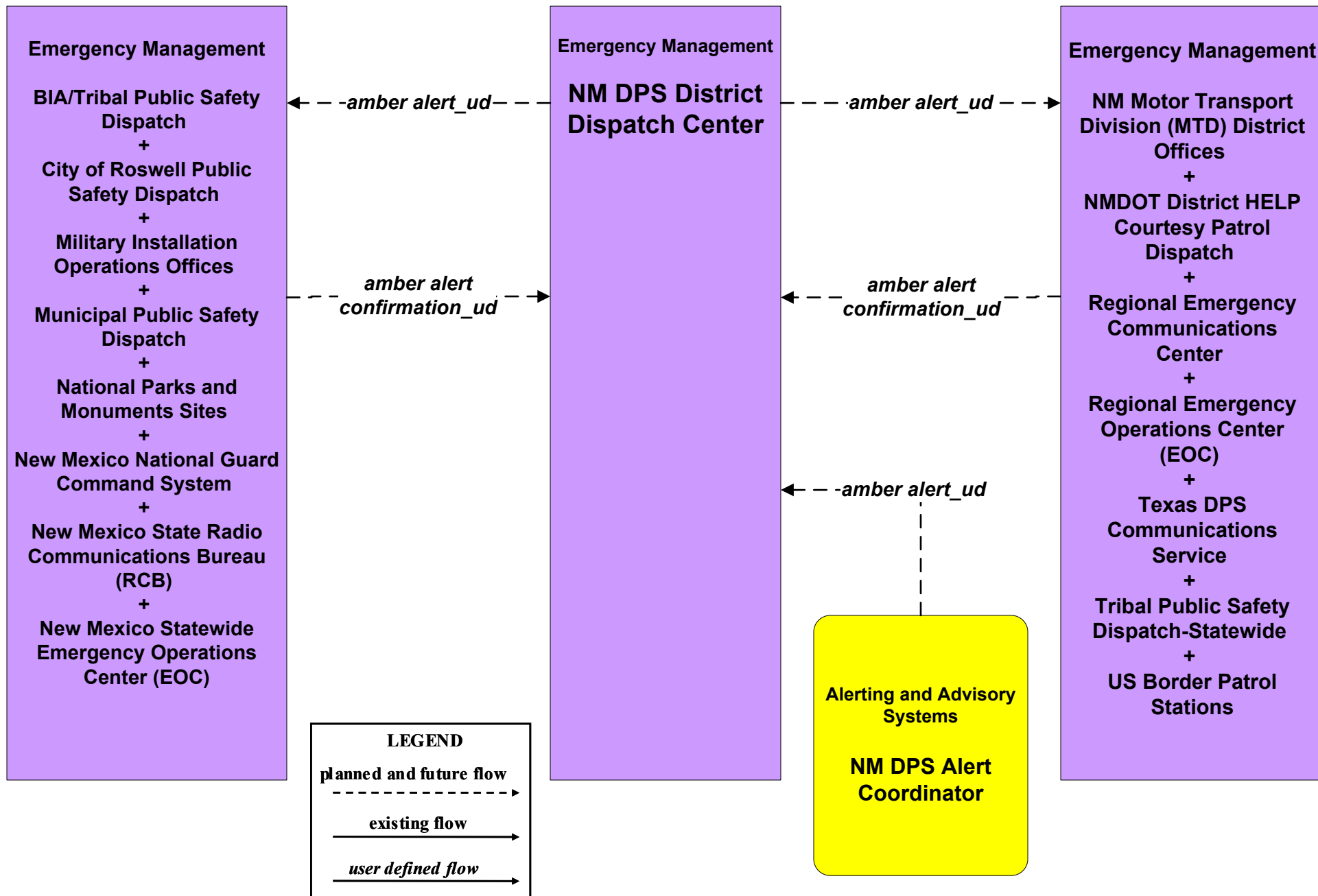


# EM05 - Transportation Infrastructure Protection

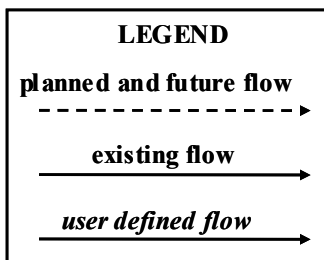
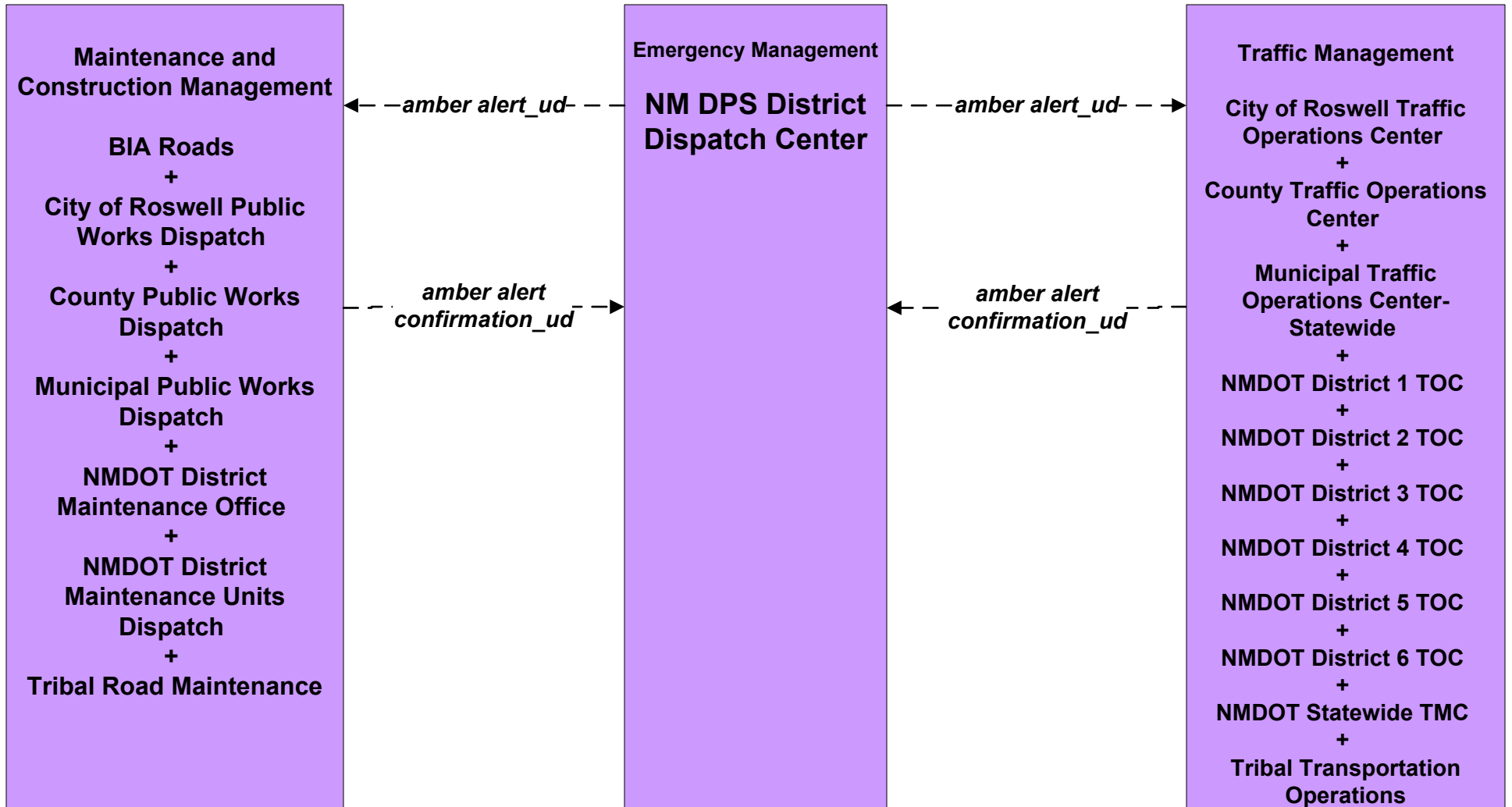
## NMDOT (2 of 2)



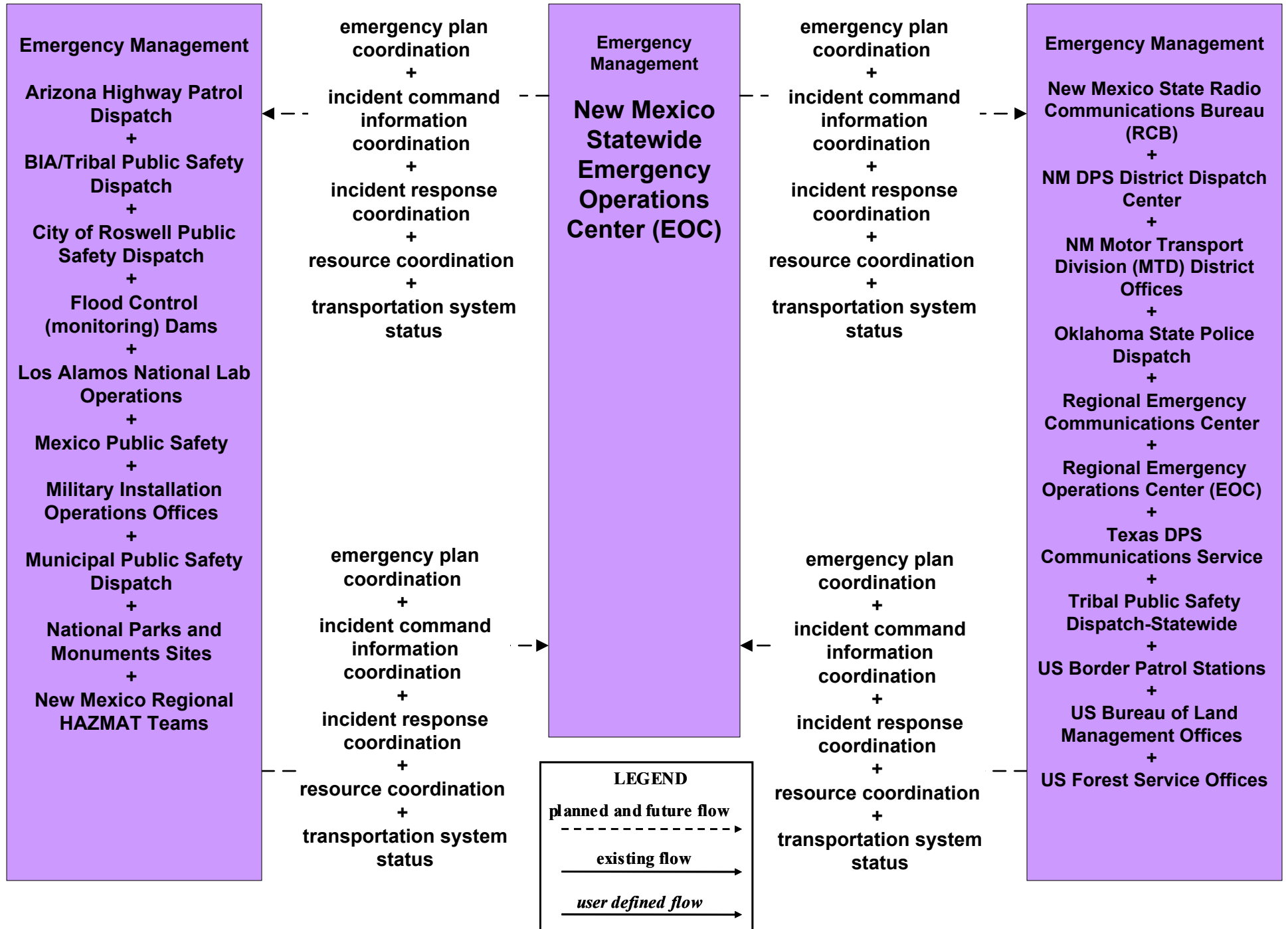
# EM06 - Wide Area Alert Amber Alert (2 of 3)



**EM06 - Wide Area Alert  
Amber Alert (3 of 3)**

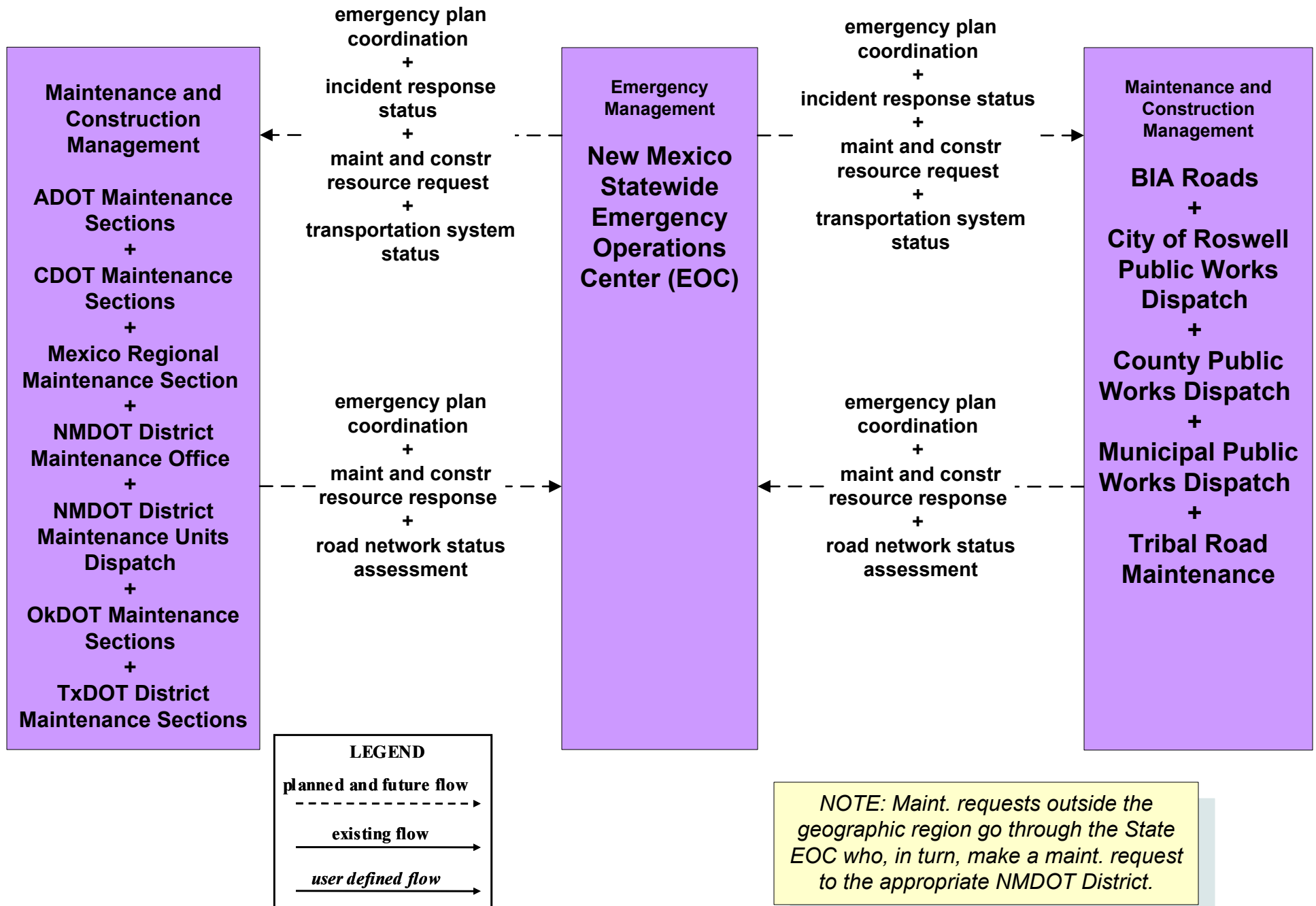


# EM08 - Disaster Response and Recovery State EOC (1 of 3)

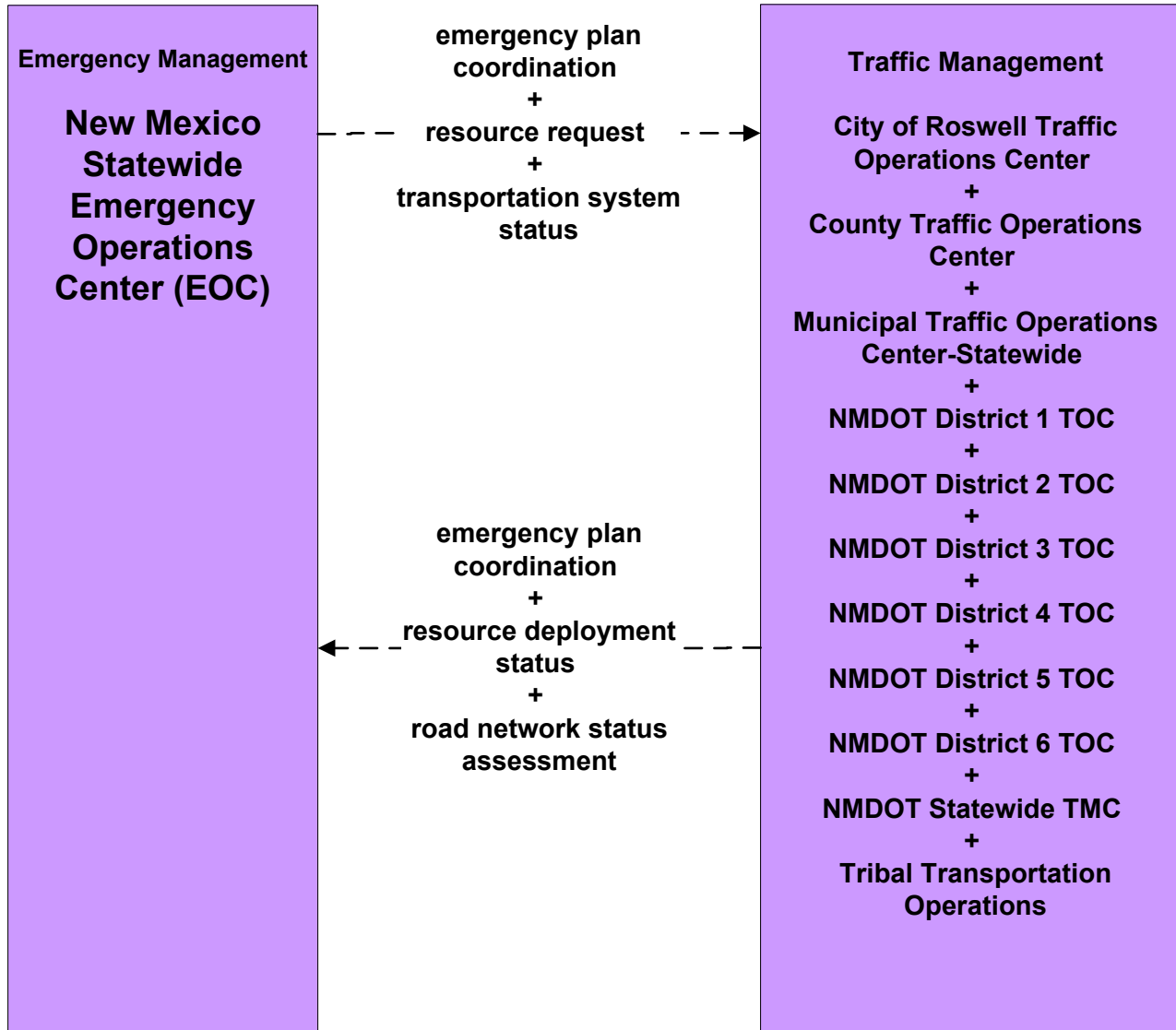


# EM08 - Disaster Response and Recovery

## State EOC (2 of 3)

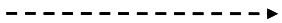


## EM08 - Disaster Response and Recovery State EOC (3 of 3)



### LEGEND

planned and future flow



existing flow

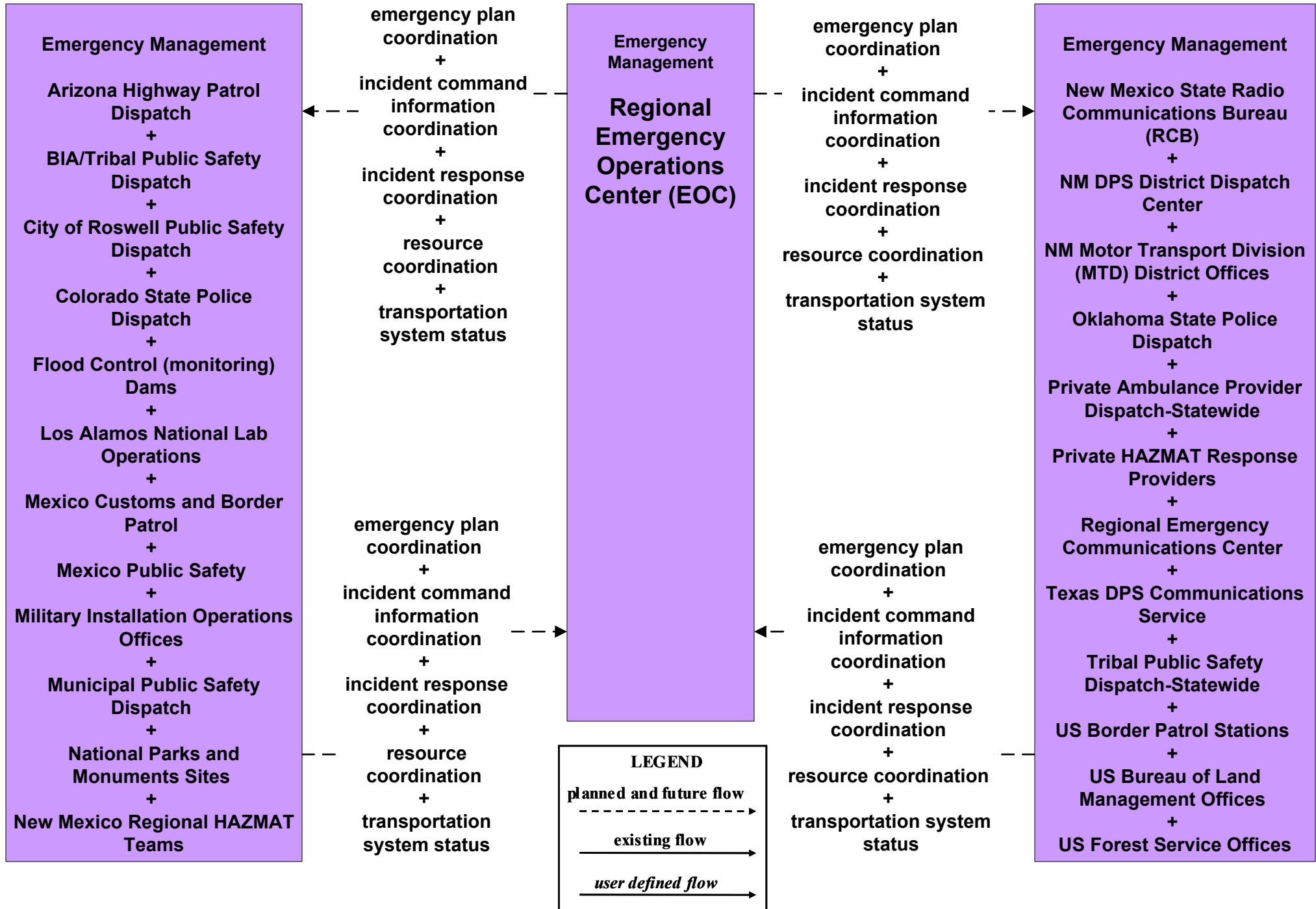


*user defined flow*

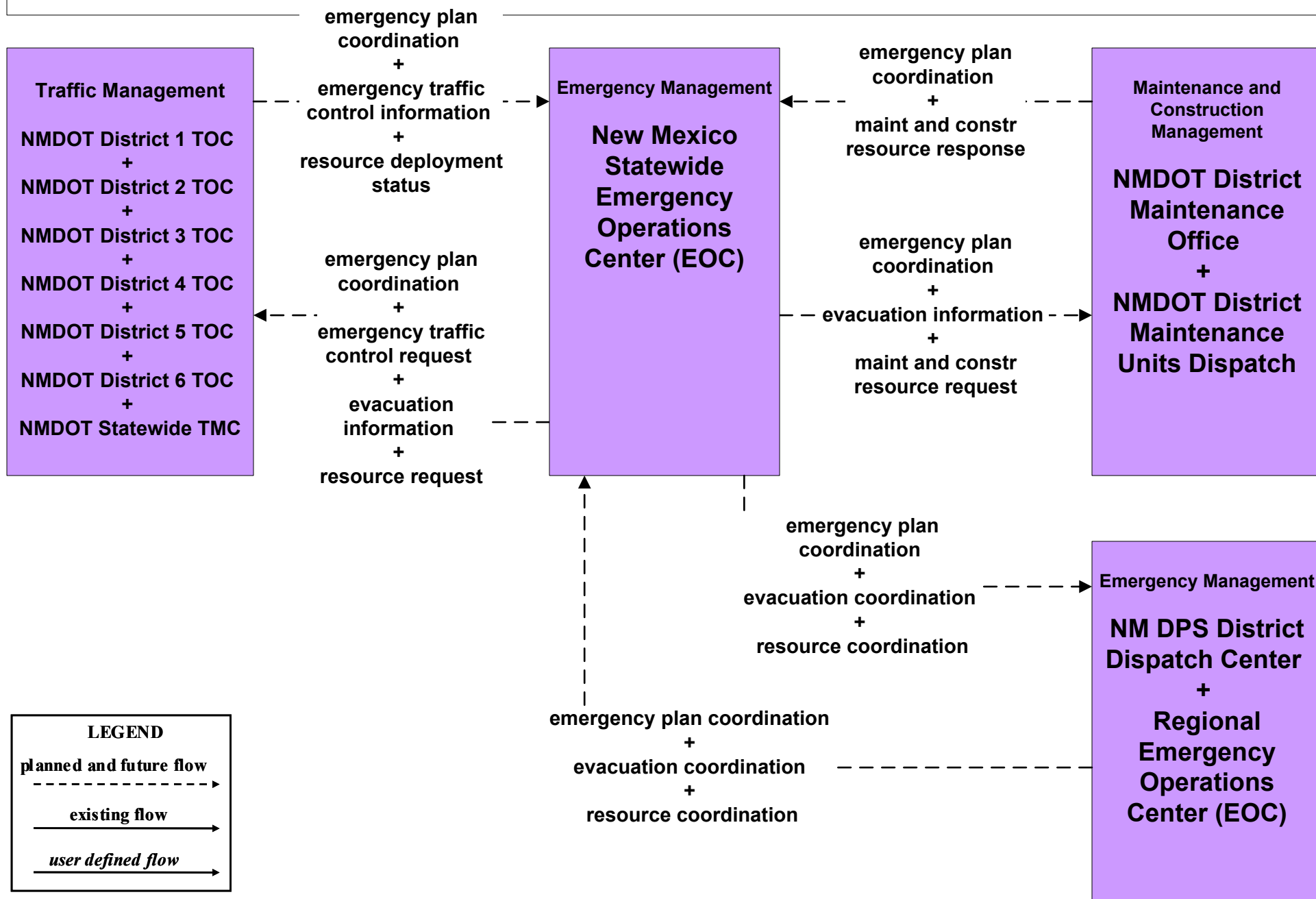


# EM08 - Disaster Response and Recovery

## Regional EOC (1 of 3)

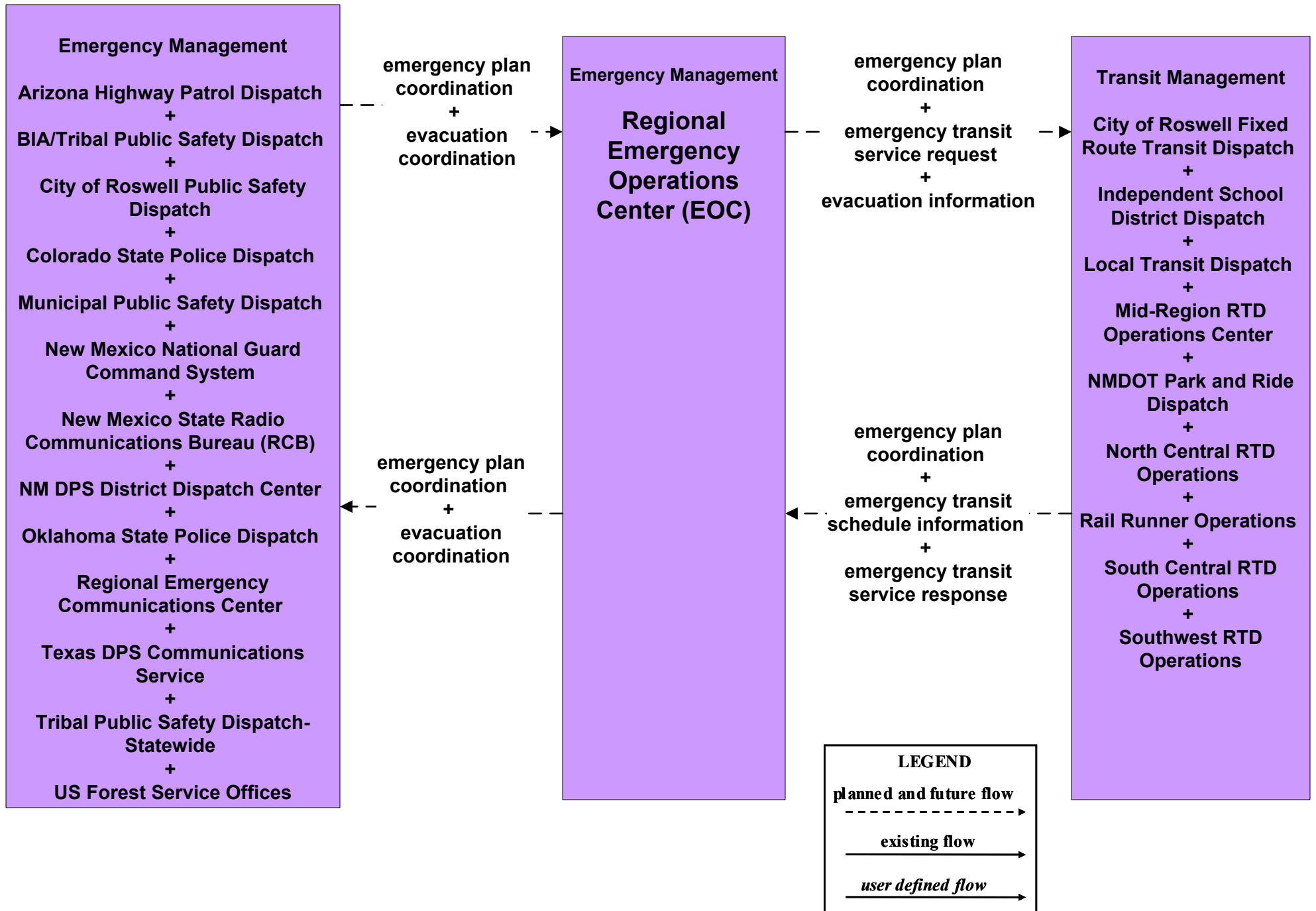


## EM09 - Evacuation and Reentry Management Statewide EOC

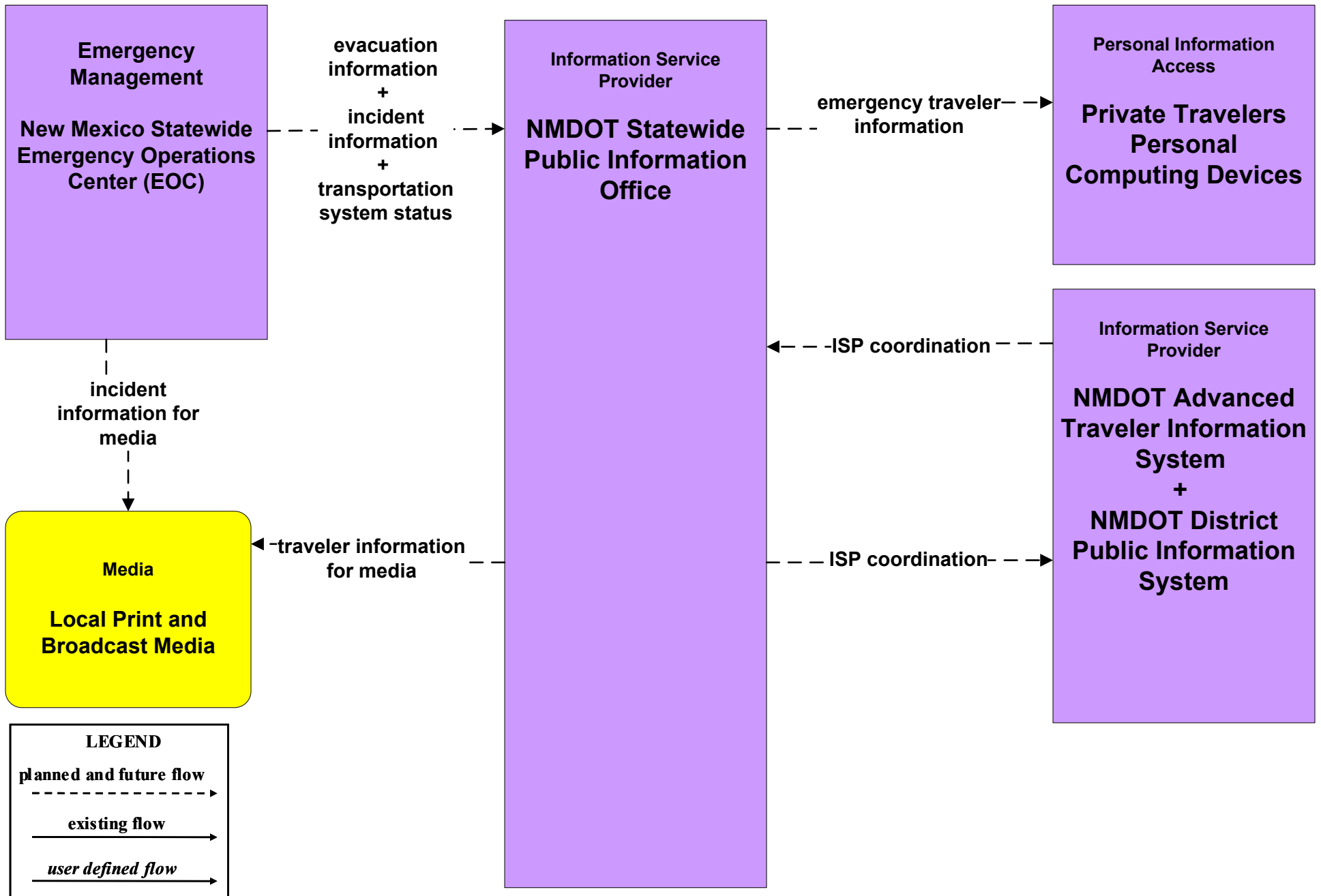




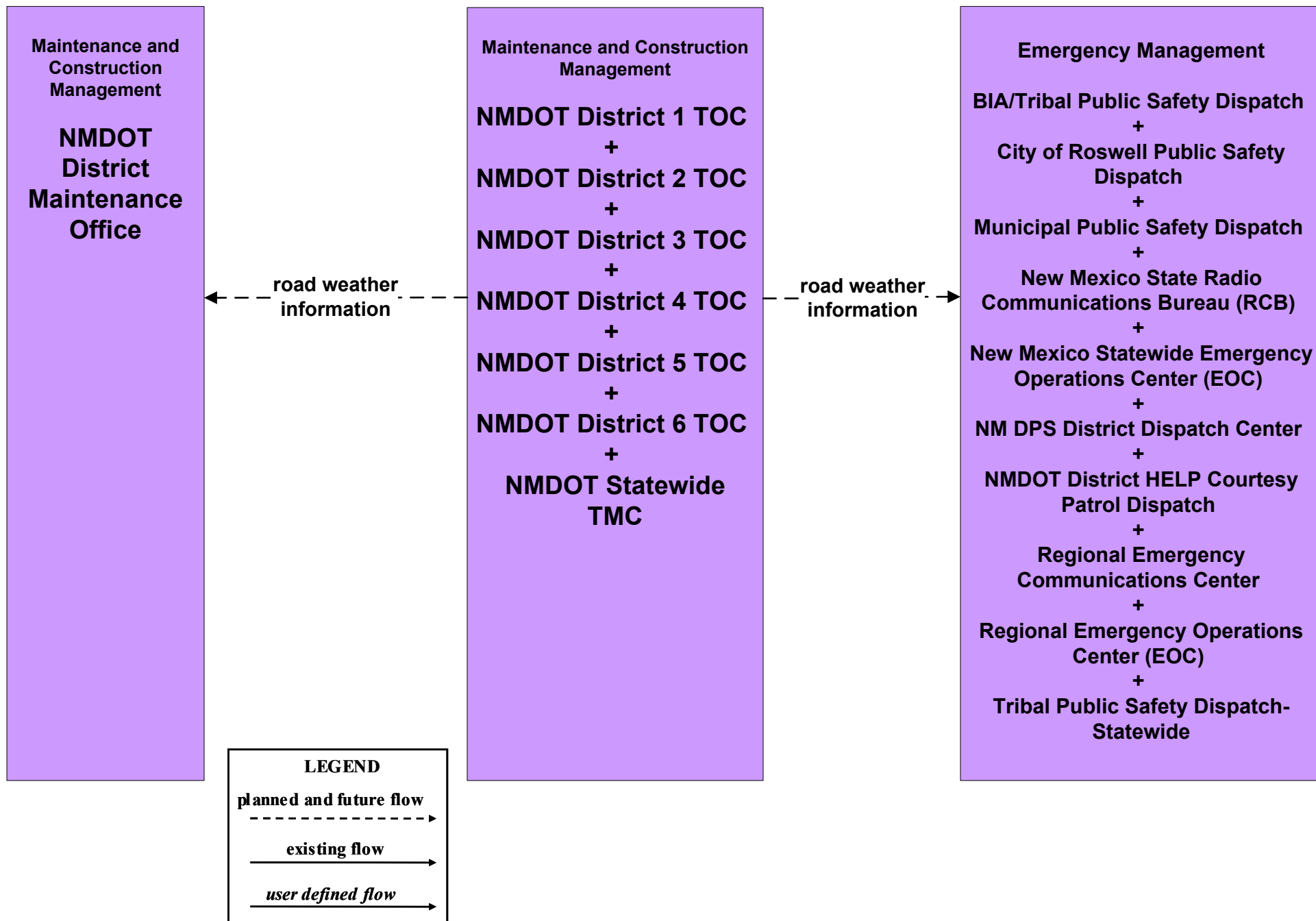
## EM09 - Evacuation and Reentry Management Regional EOC (1 of 2)



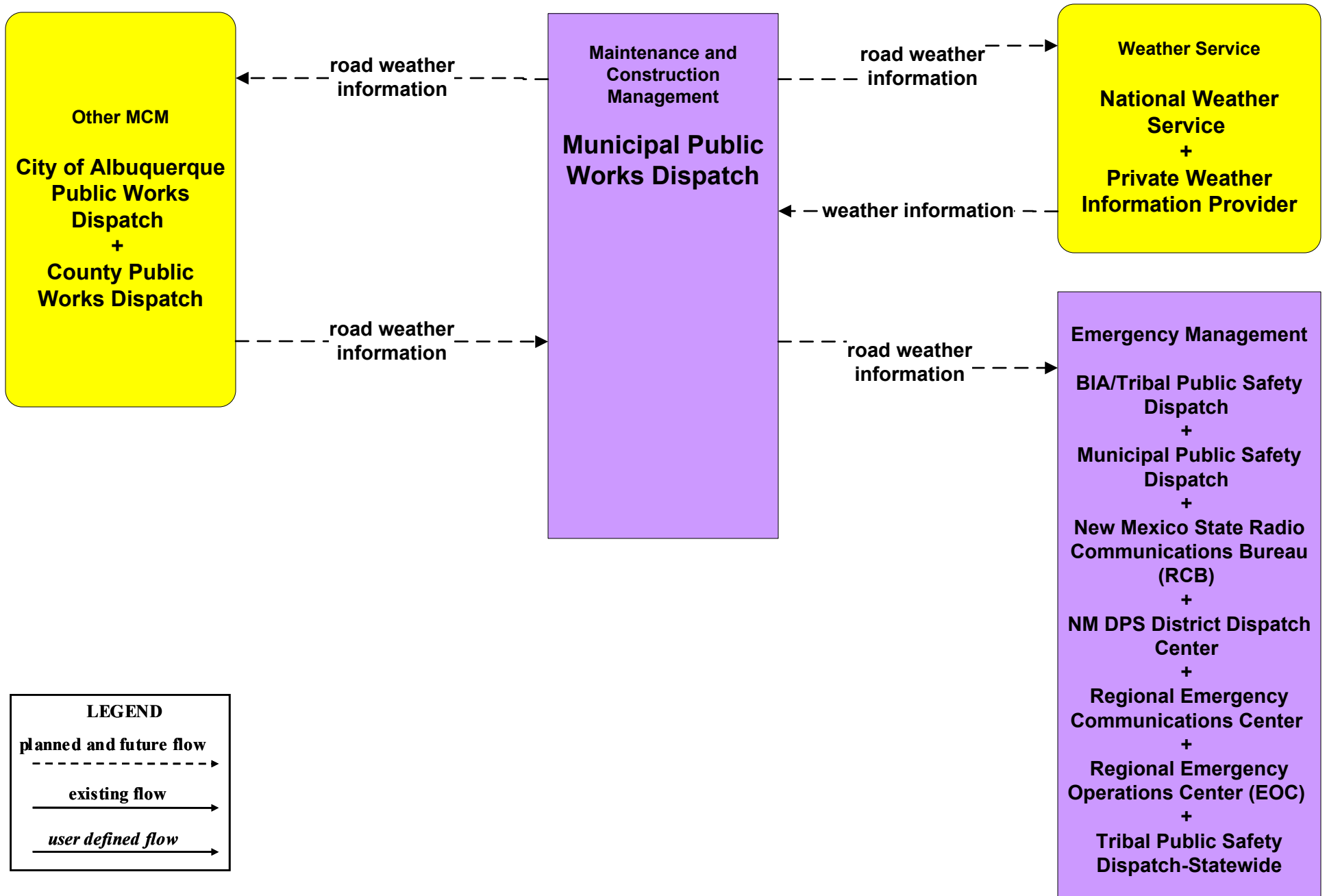
# EM10 - Disaster Traveler Information NMDOT Statewide Public Information Office



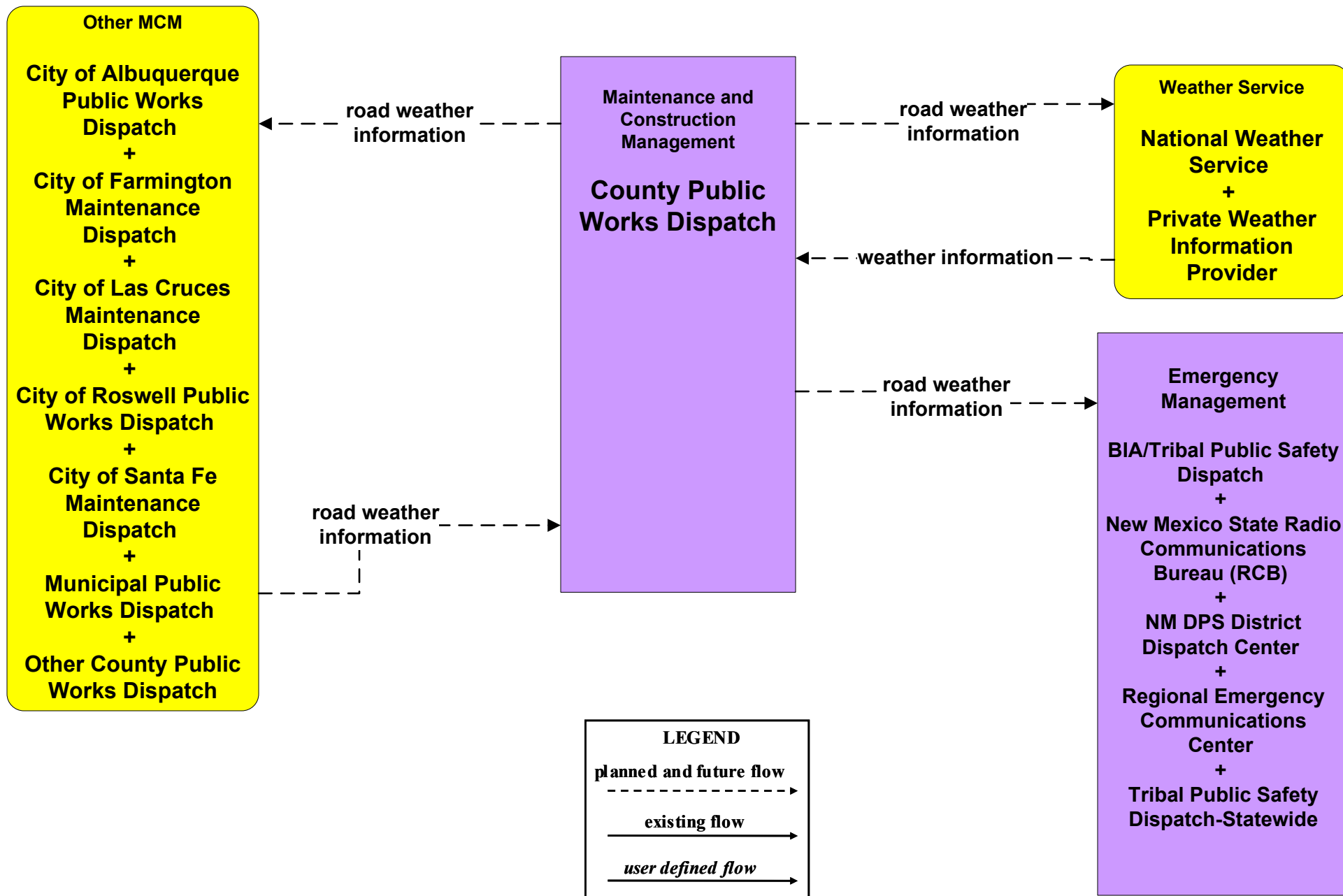
**MC04 - Weather Information Processing and Distribution**  
**NMDOT (1 of 8)**



## MC04 - Weather Information Processing and Distribution Municipalities (1 of 2)

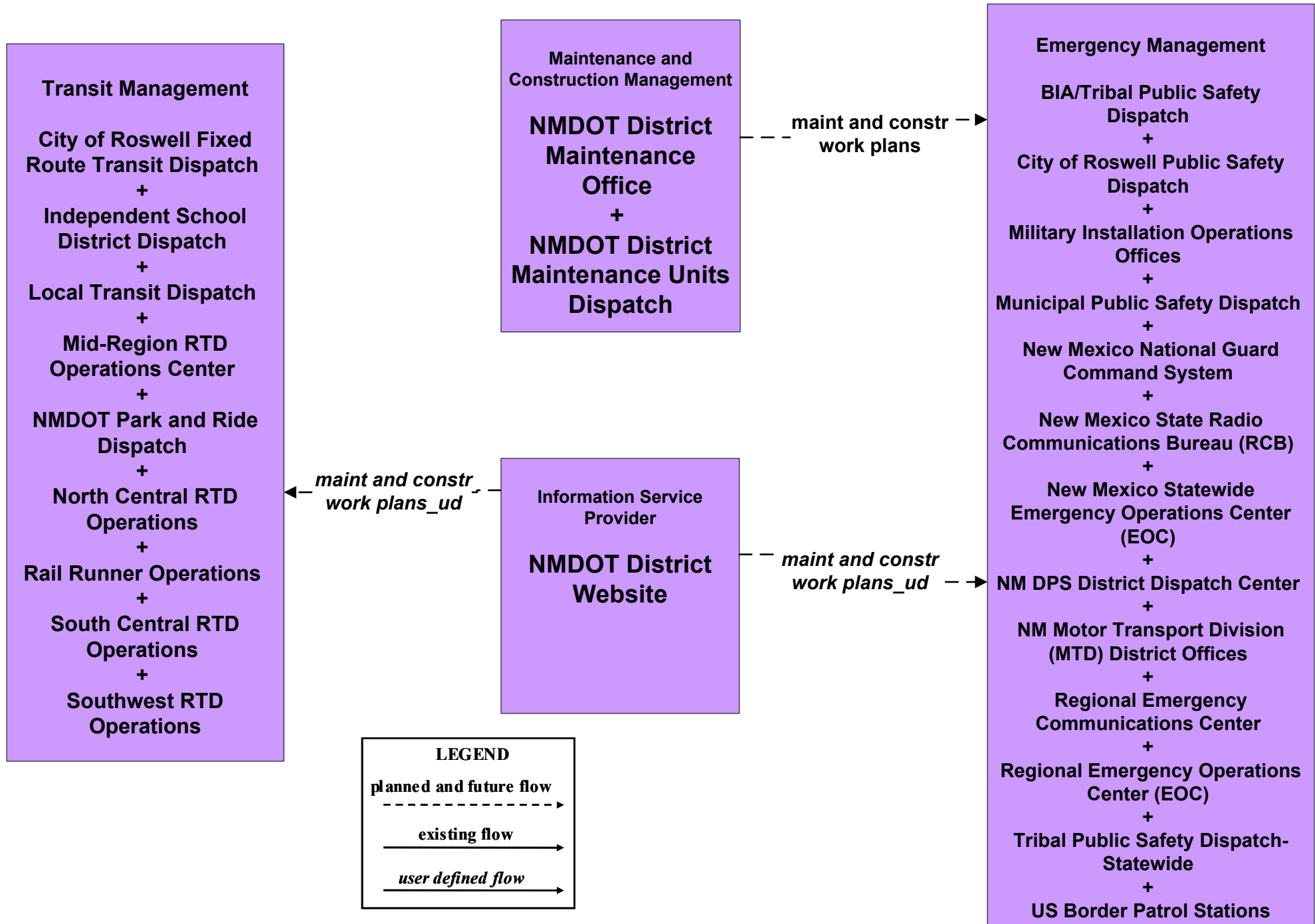


## MC04 - Weather Information Processing and Distribution Counties (1 of 2)

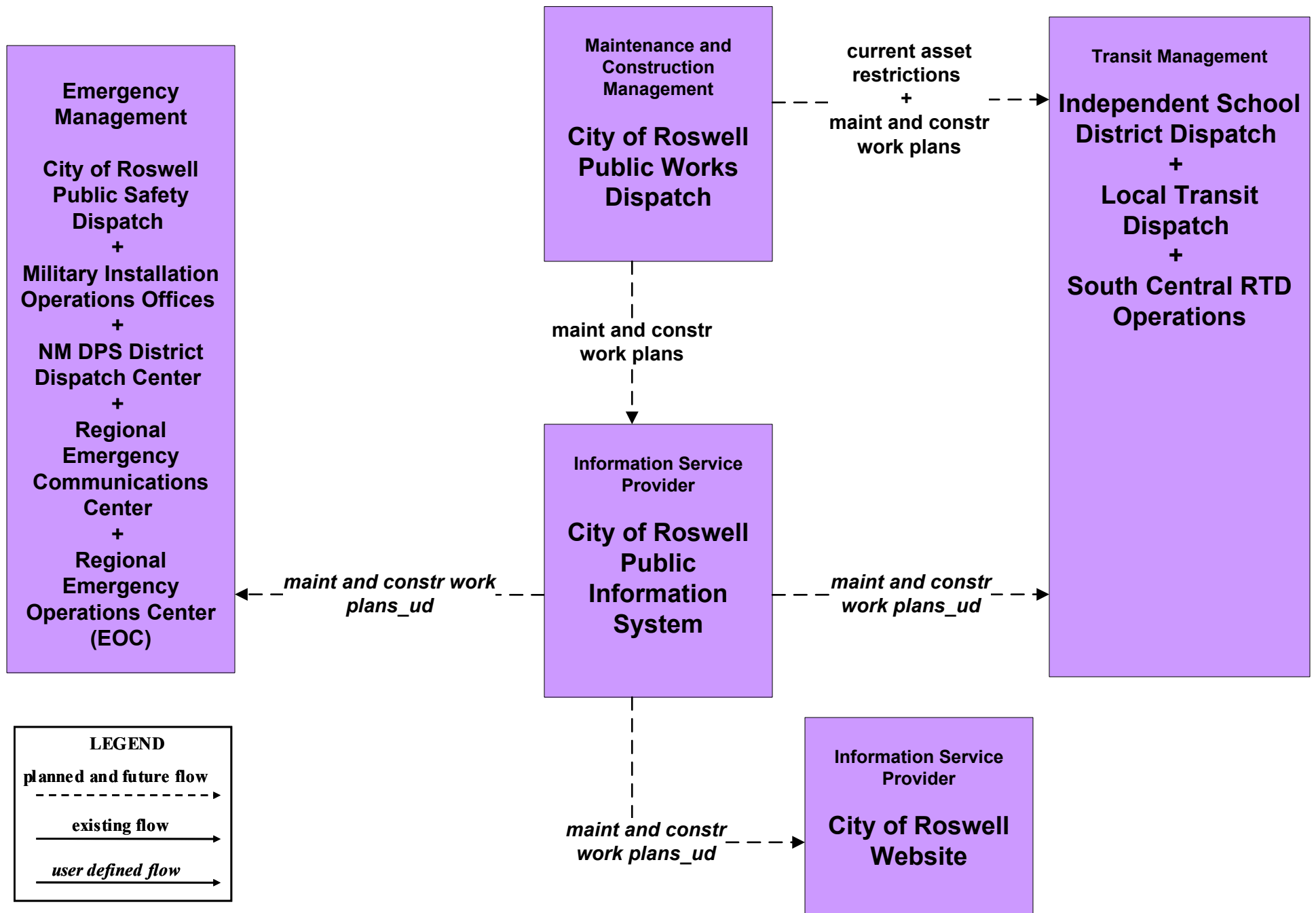


# MC10 - Maintenance and Construction Activity Coordination

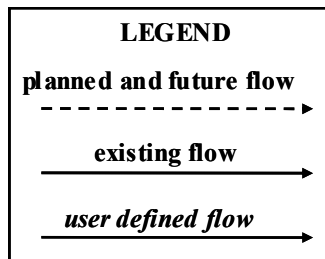
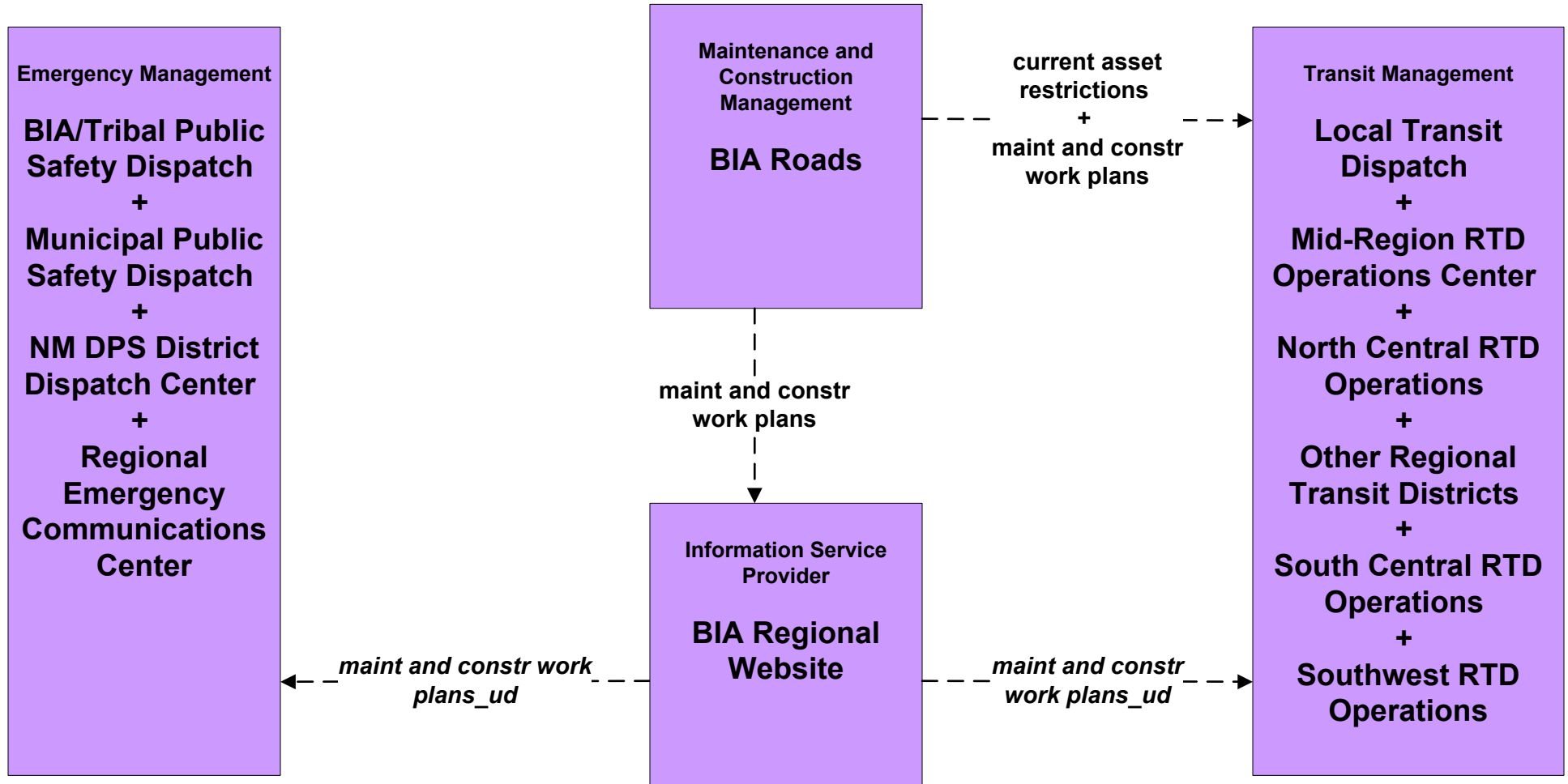
## Activity Coordination - NMDOT (3 of 3)



# MC10 - Maintenance and Construction Activity Coordination City of Roswell (2 of 2)



## MC10 - Maintenance and Construction Activity Coordination BIA (2 of 2)





## MC10 - Maintenance and Construction Activity Coordination Tribal (2 of 2)

