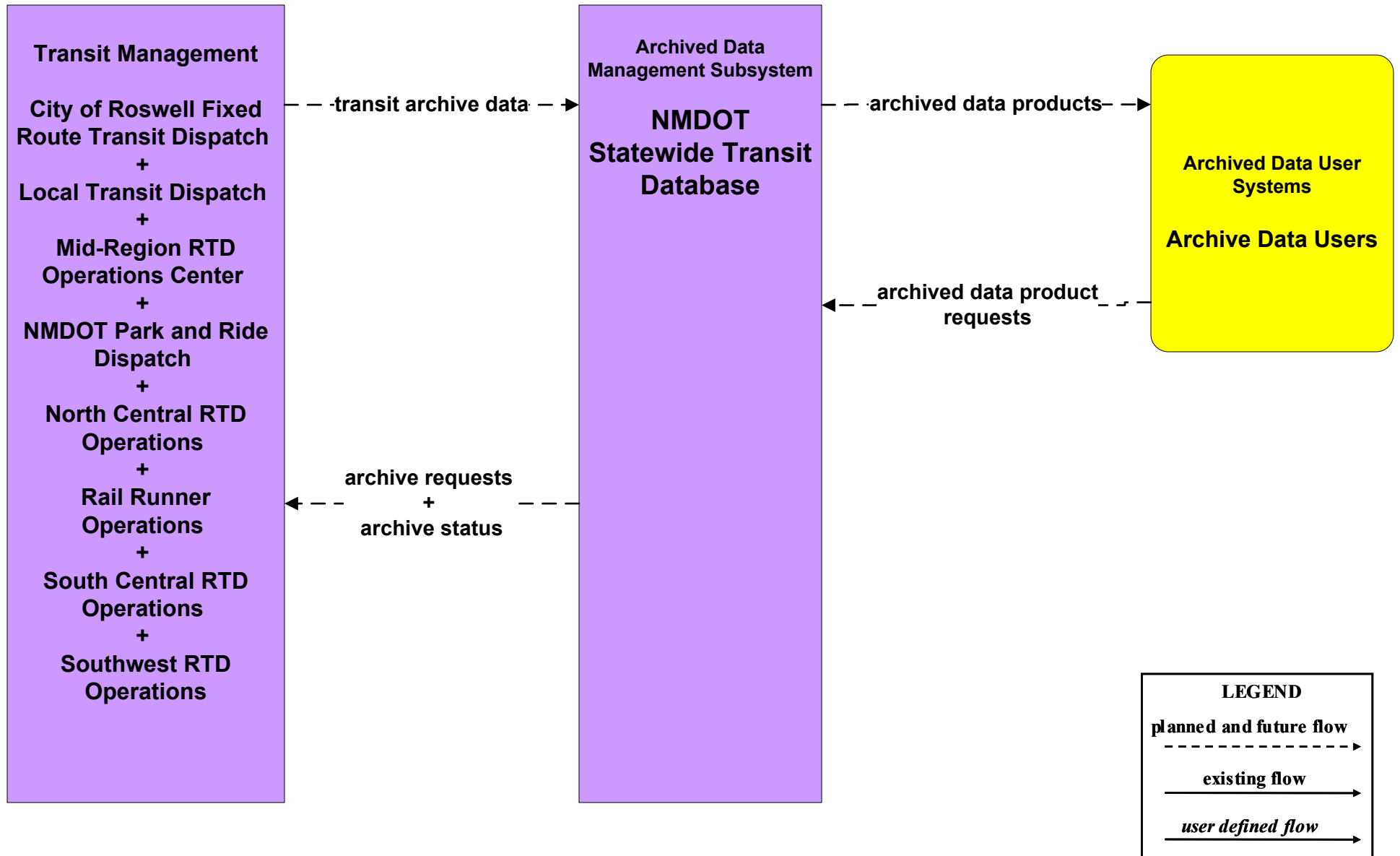
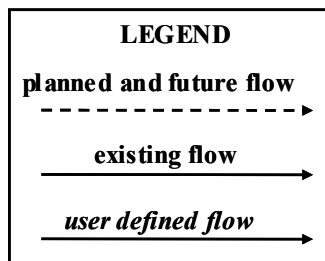
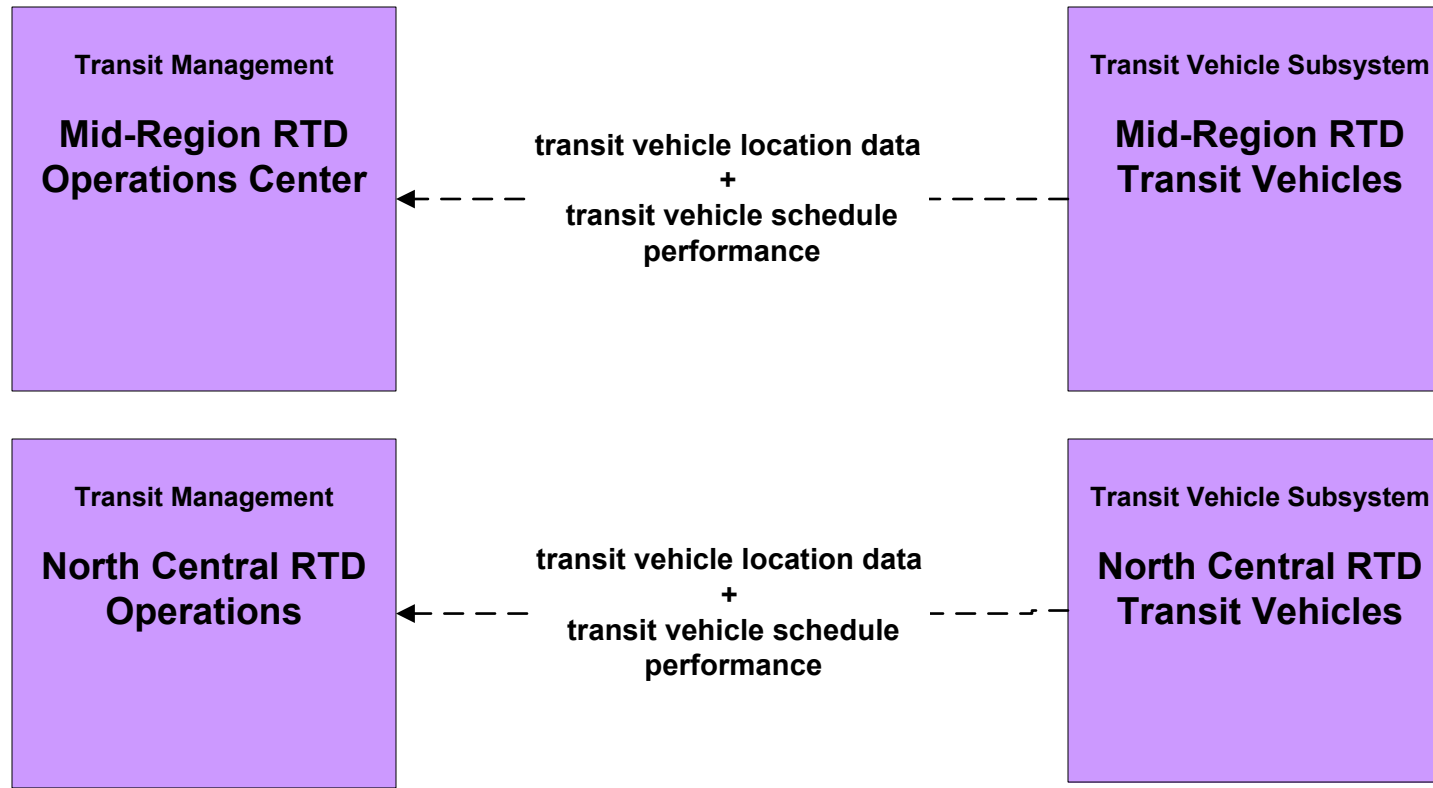


# AD1 - ITS Data Mart

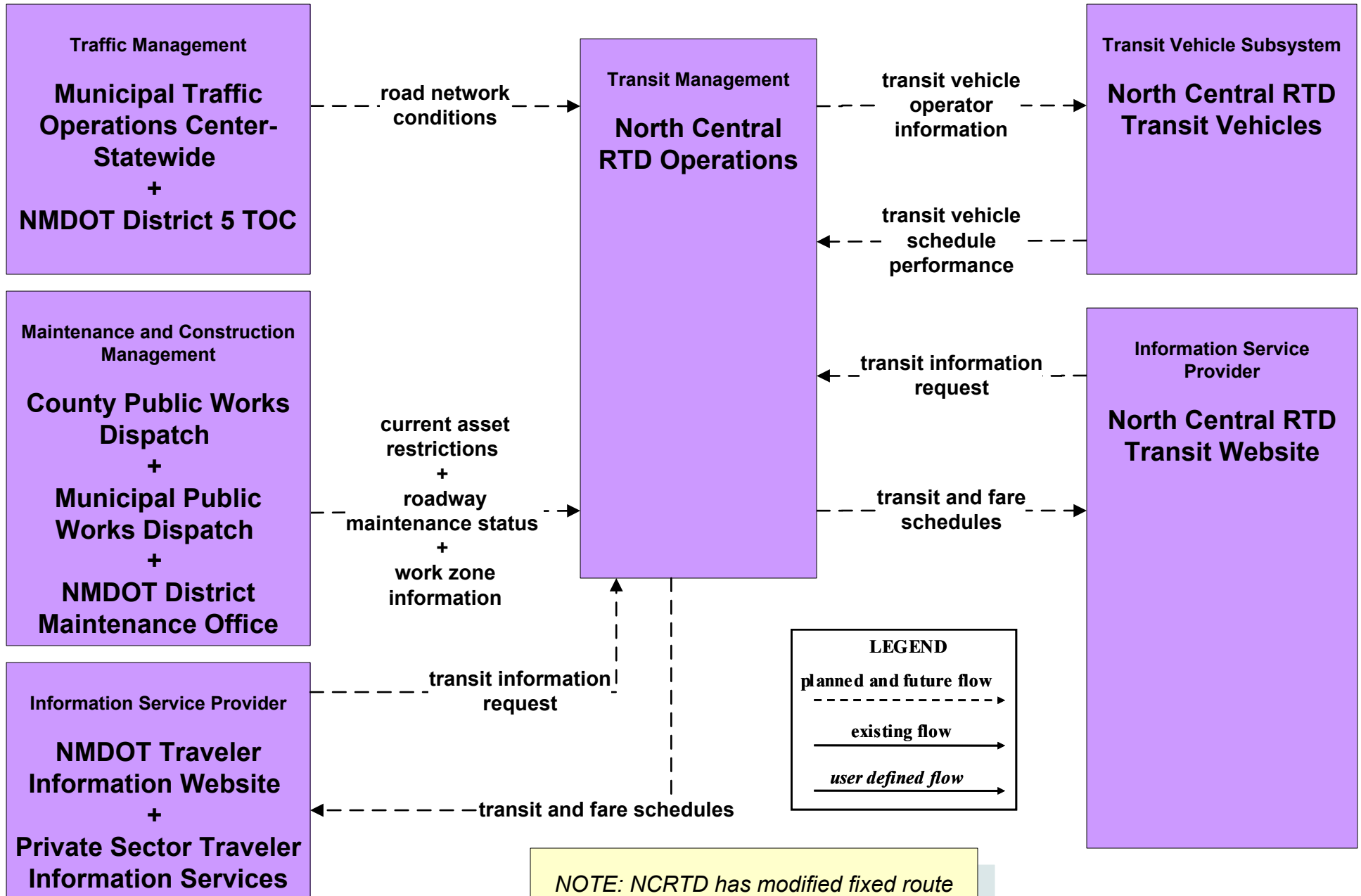
## NMDOT Statewide Transit Database



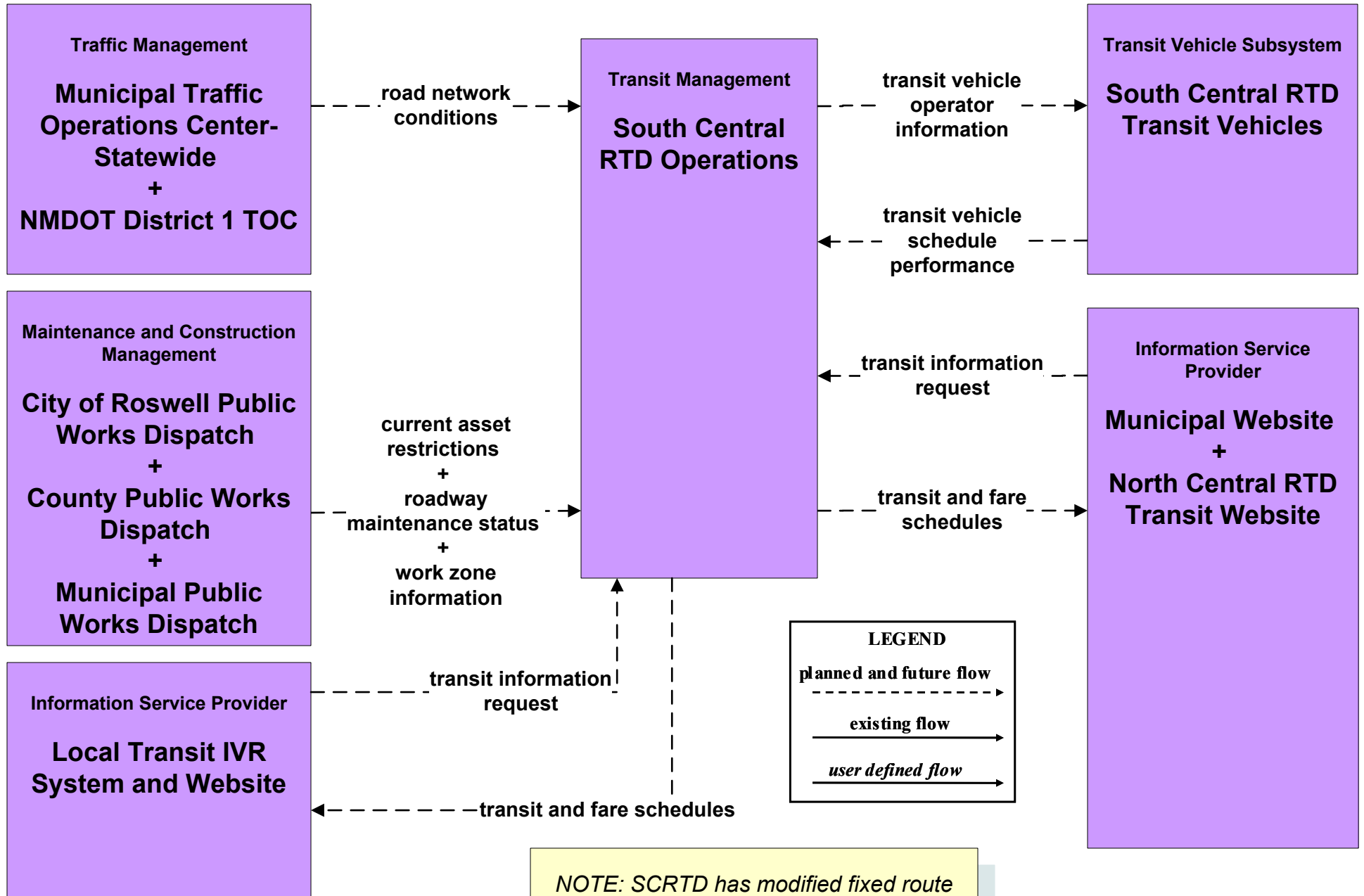
## APTS1 - Transit Vehicle Tracking Regional Transit Providers (2 of 4)



## APTS2 - Transit Fixed-Route Operations North Central RTD

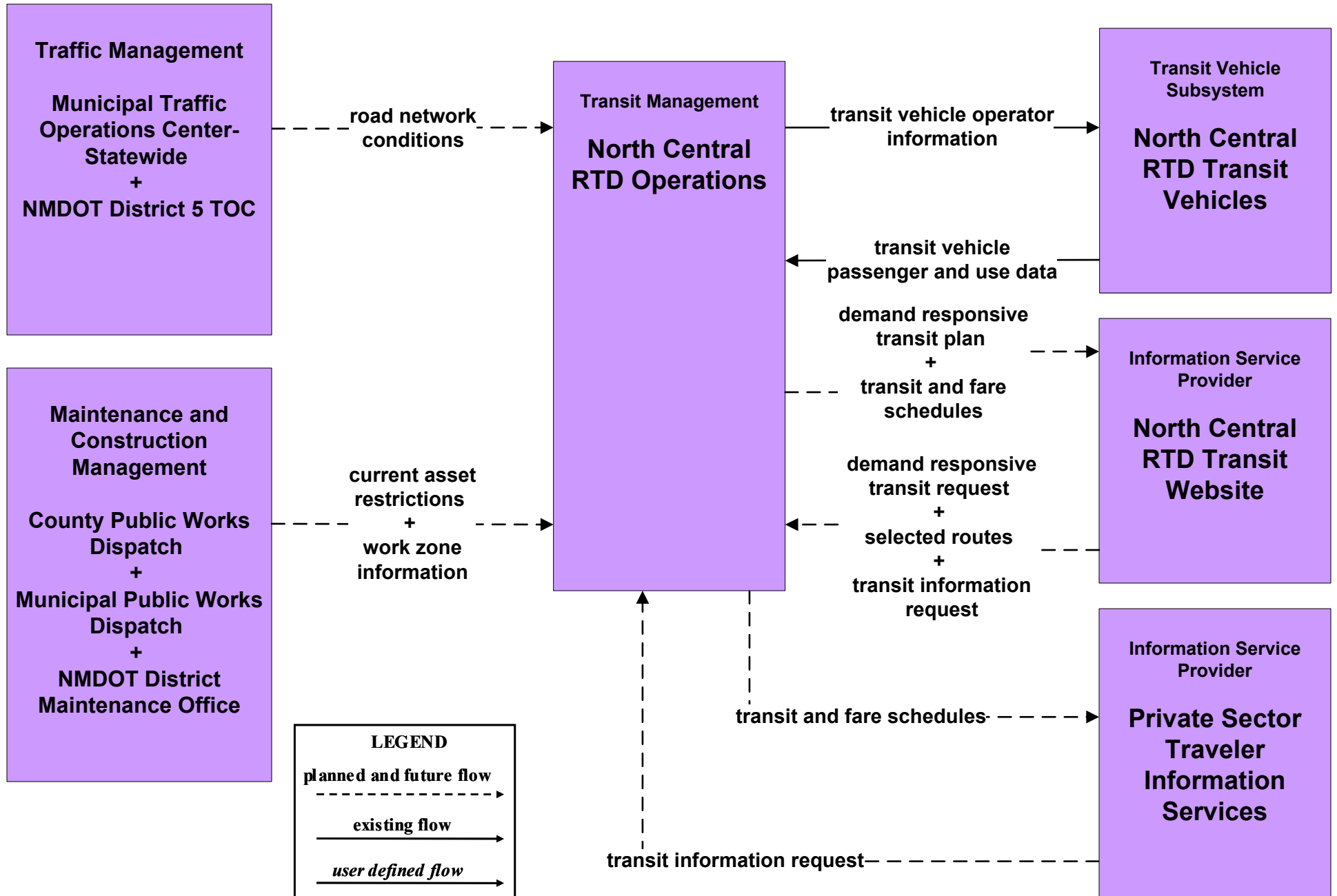


## APTS2 - Transit Fixed-Route Operations South Central RTD

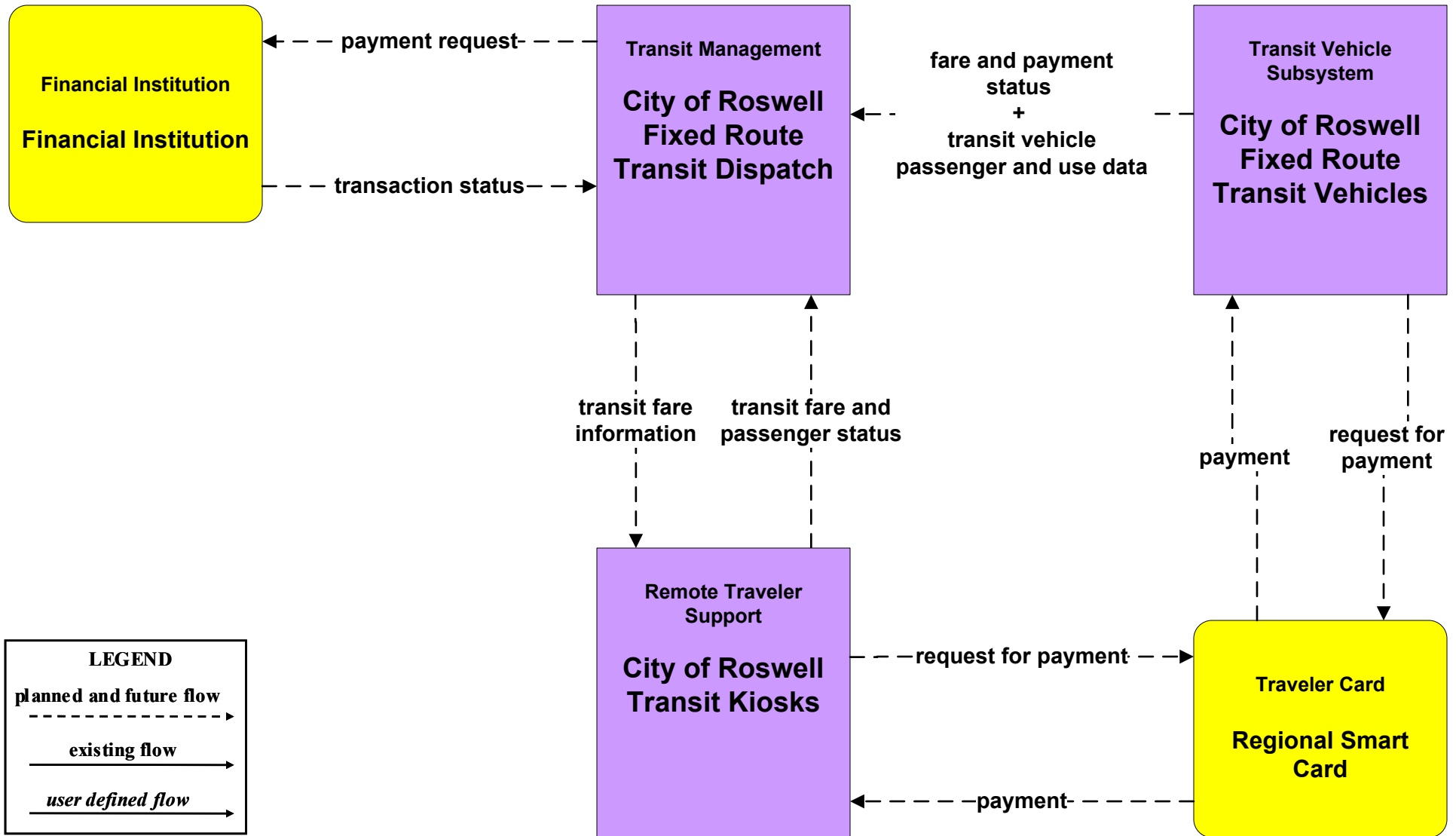


*NOTE: SCRTD has modified fixed route transit service to support school systems.*

# APTS3 - Demand Response North Central RTD

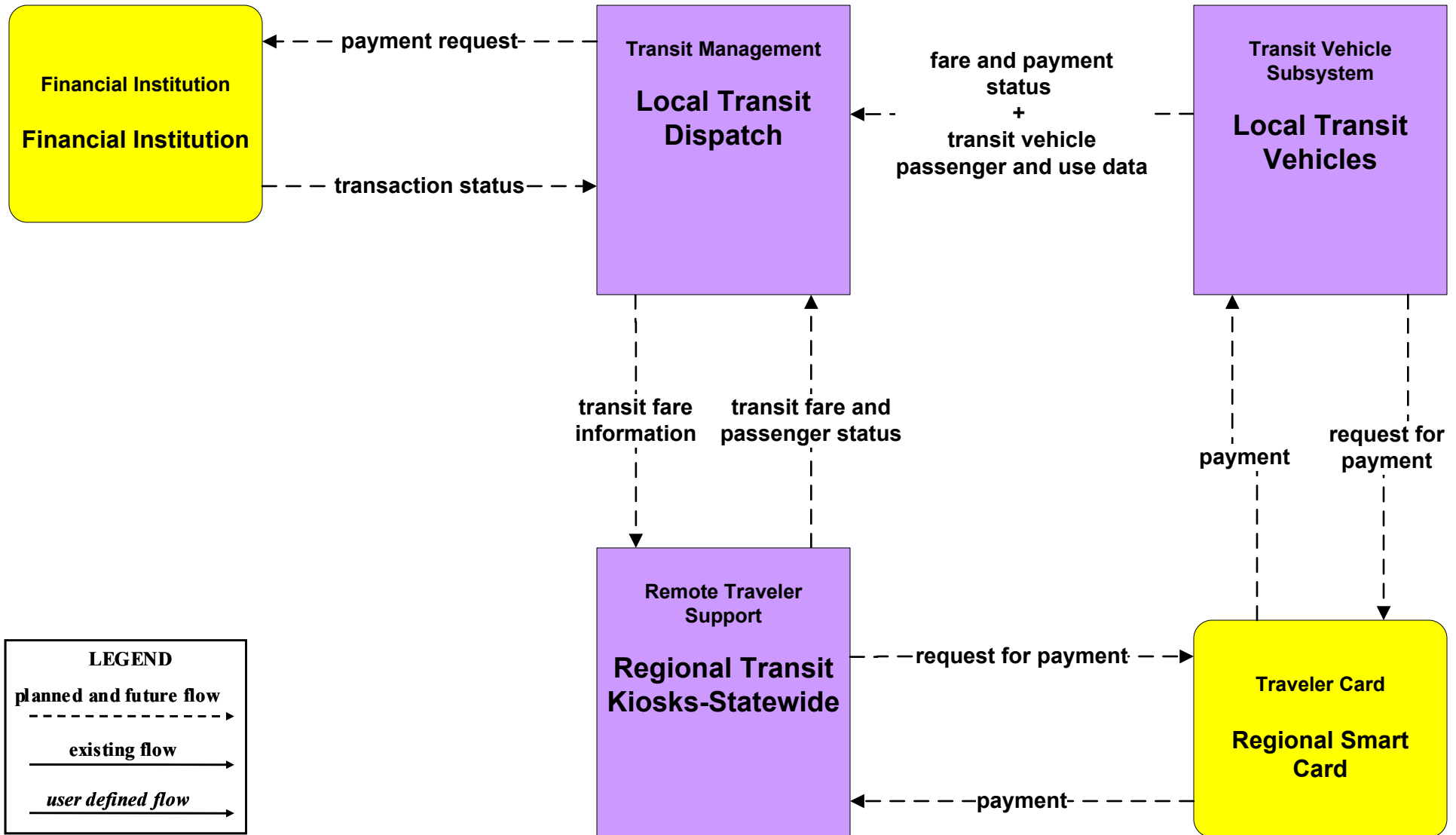


# APTS4 - Transit Passenger and Fare Management City of Roswell



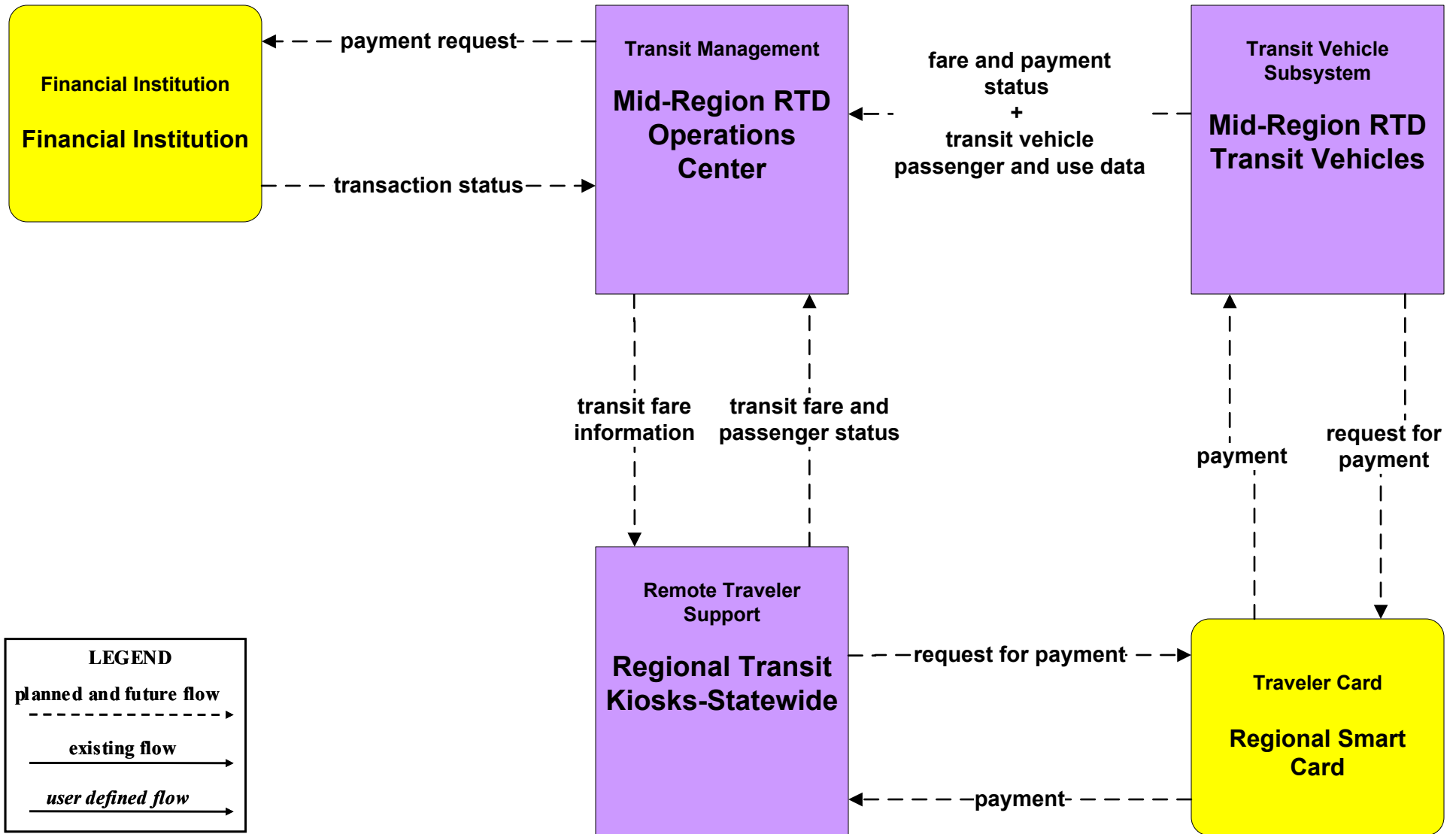
# APTS4 - Transit Passenger and Fare Management

## Local Transit Operations



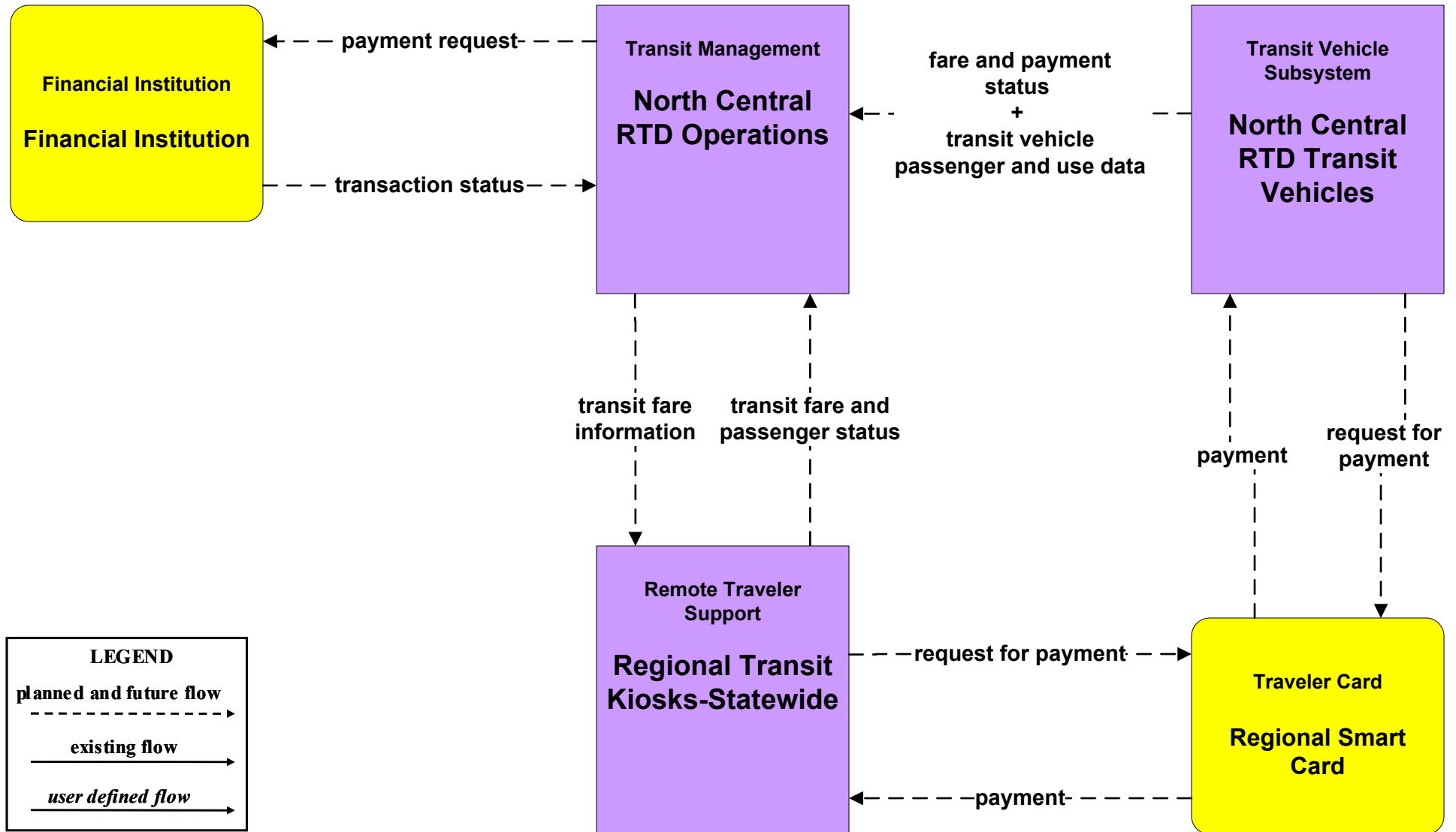
# APTS4 - Transit Passenger and Fare Management

## MidRTD Transit Operations

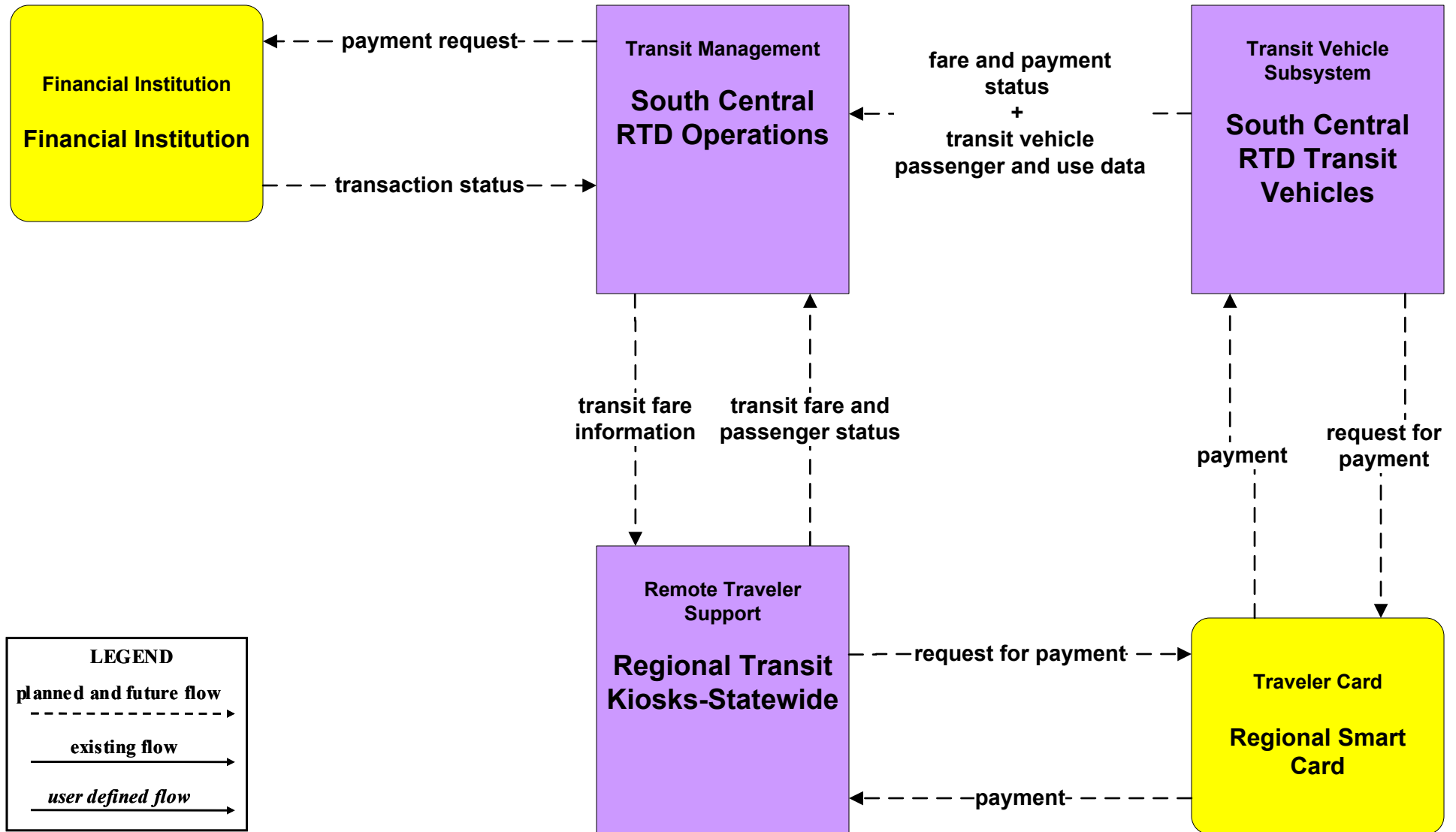




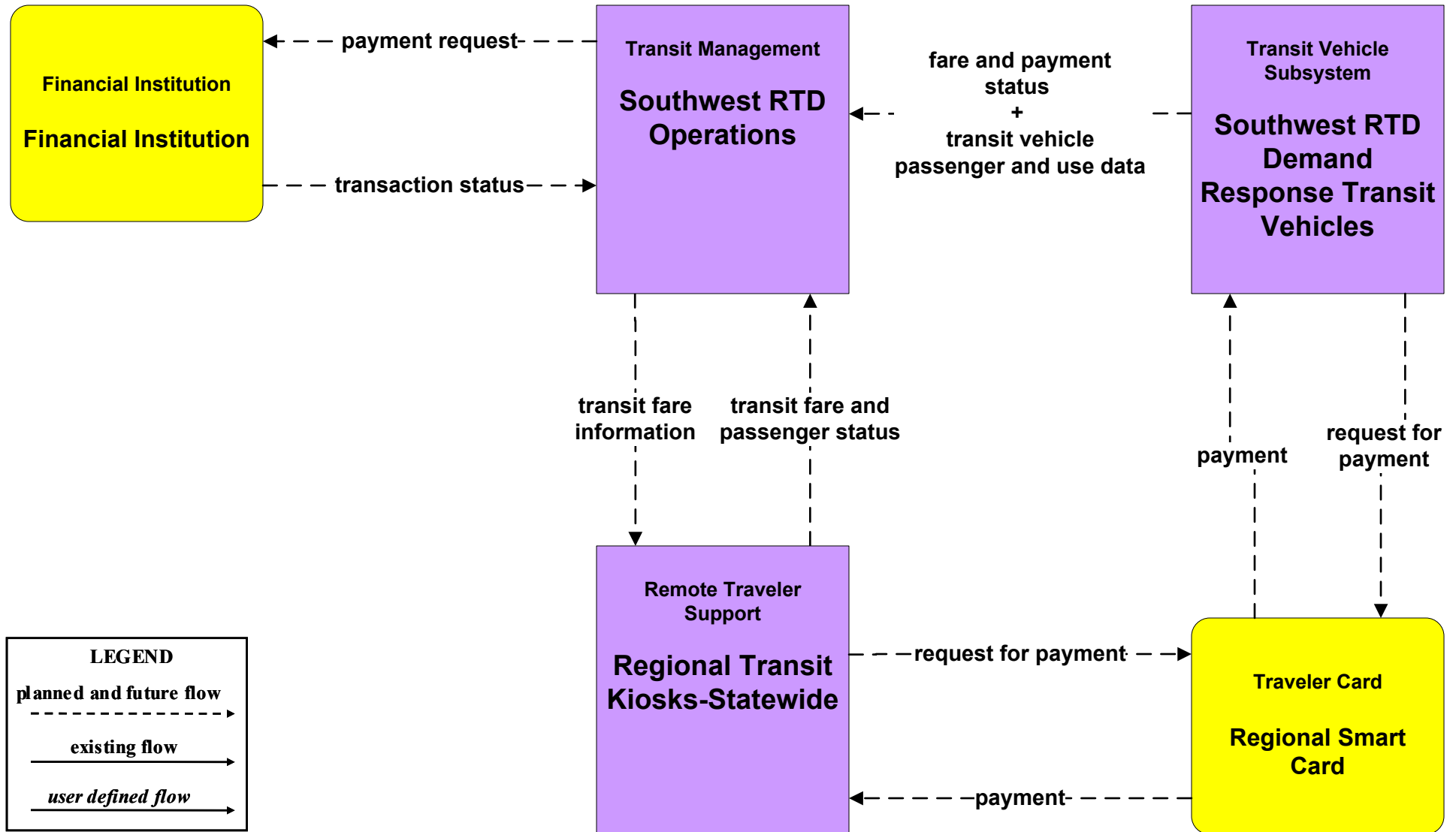
# APTS4 - Transit Passenger and Fare Management North Central RTD Operations



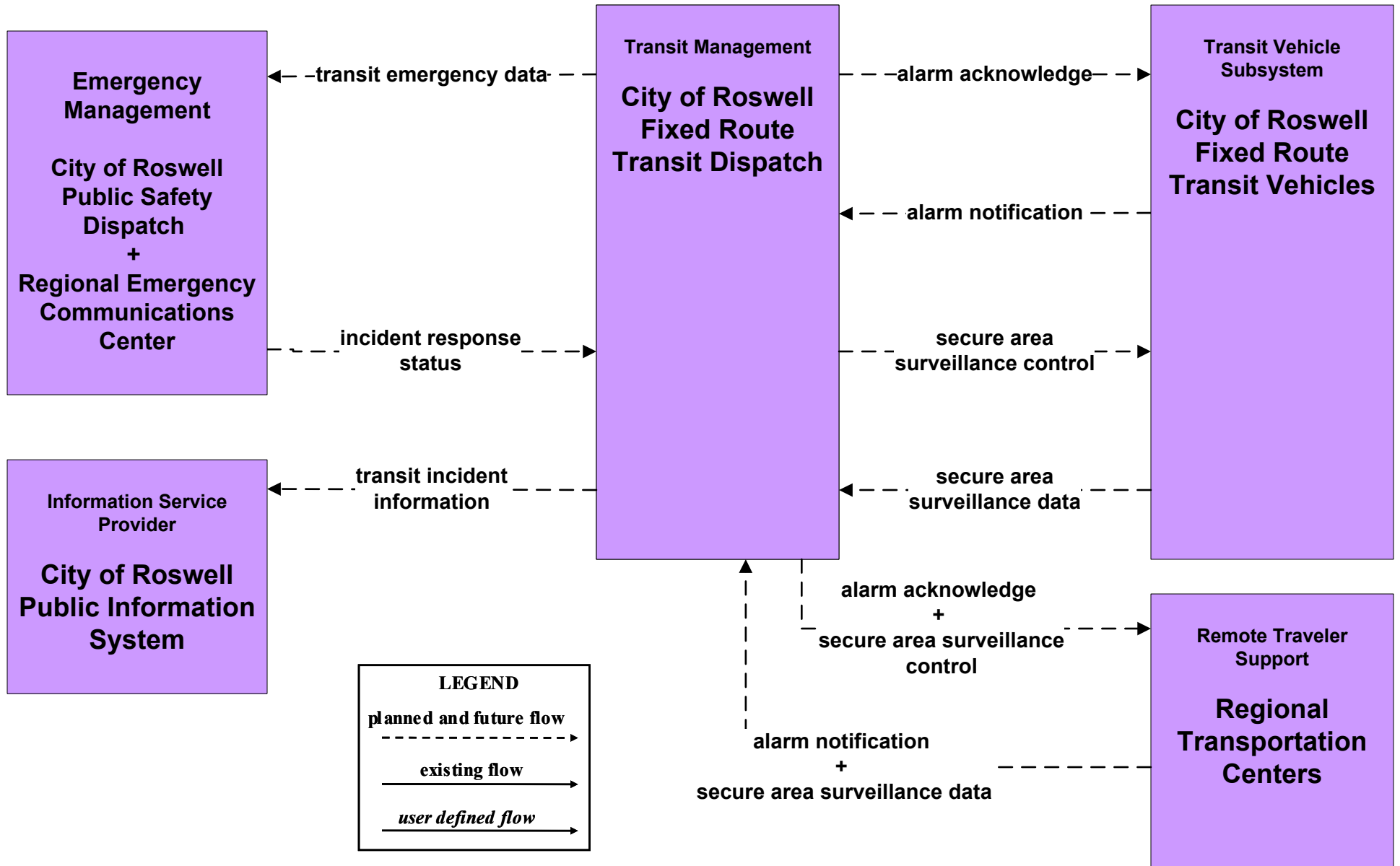
# APTS4 - Transit Passenger and Fare Management South Central RTD Operations



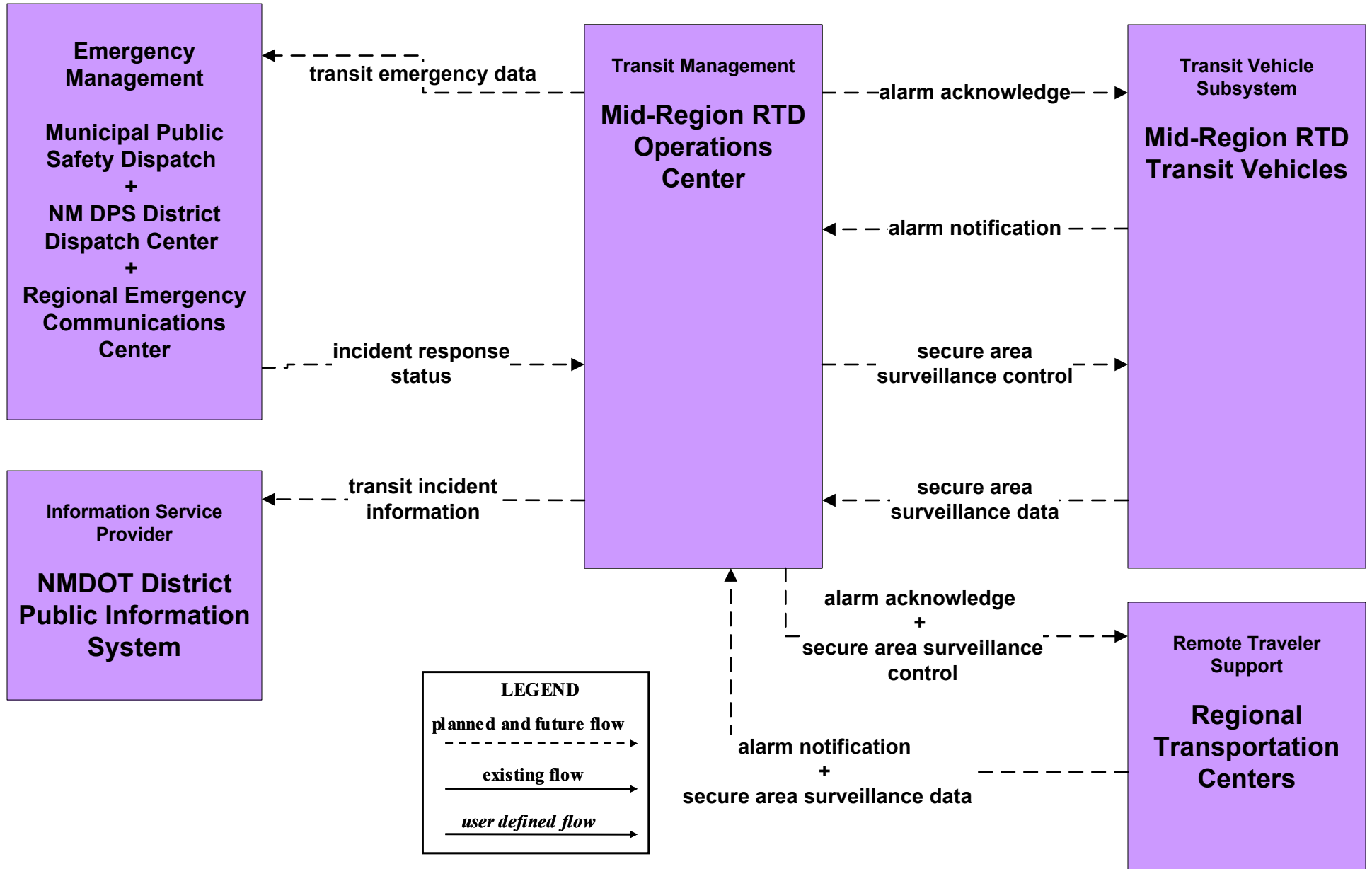
# APTS4 - Transit Passenger and Fare Management Southwest RTD Operations



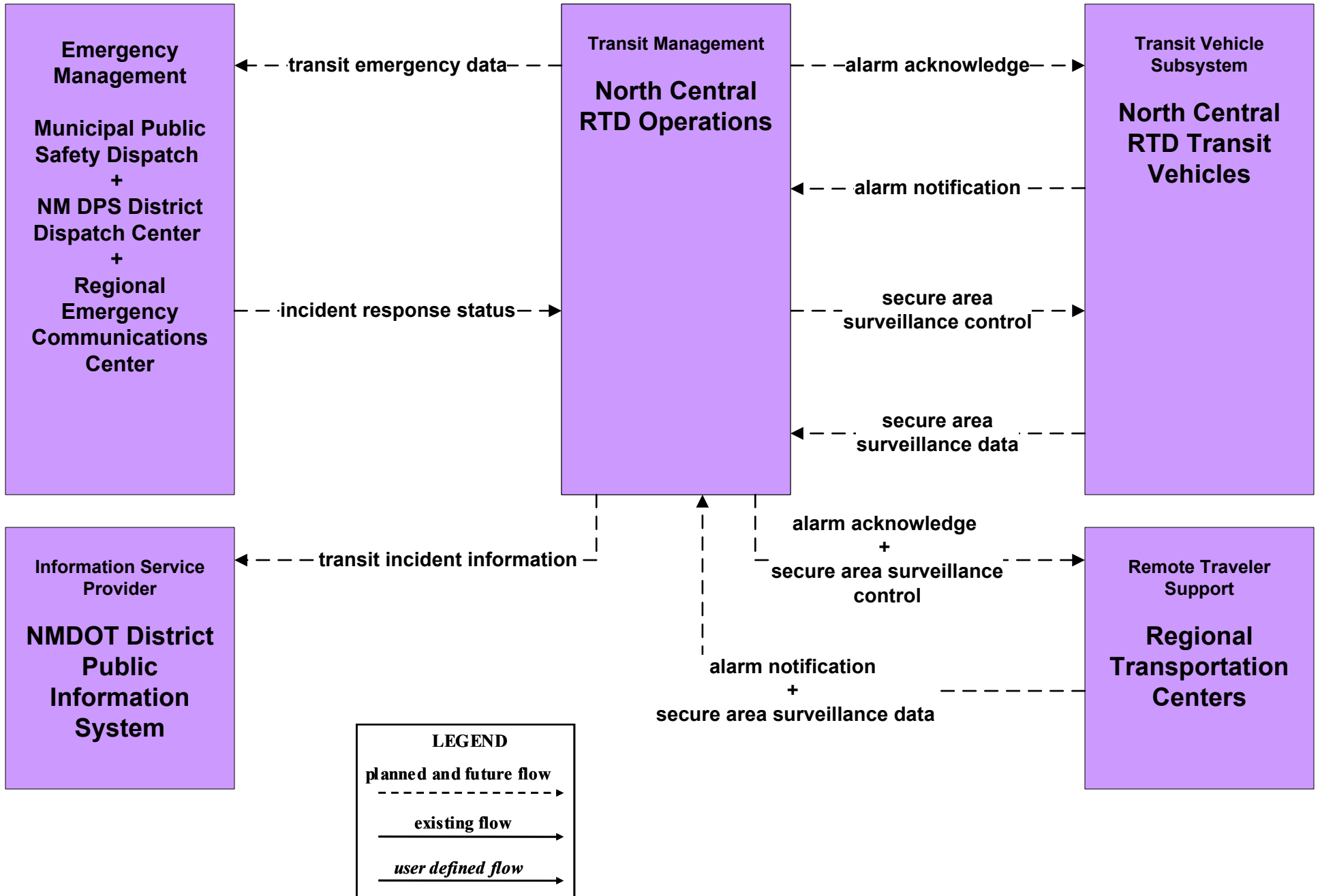
# APTS5 - Transit Security City of Roswell



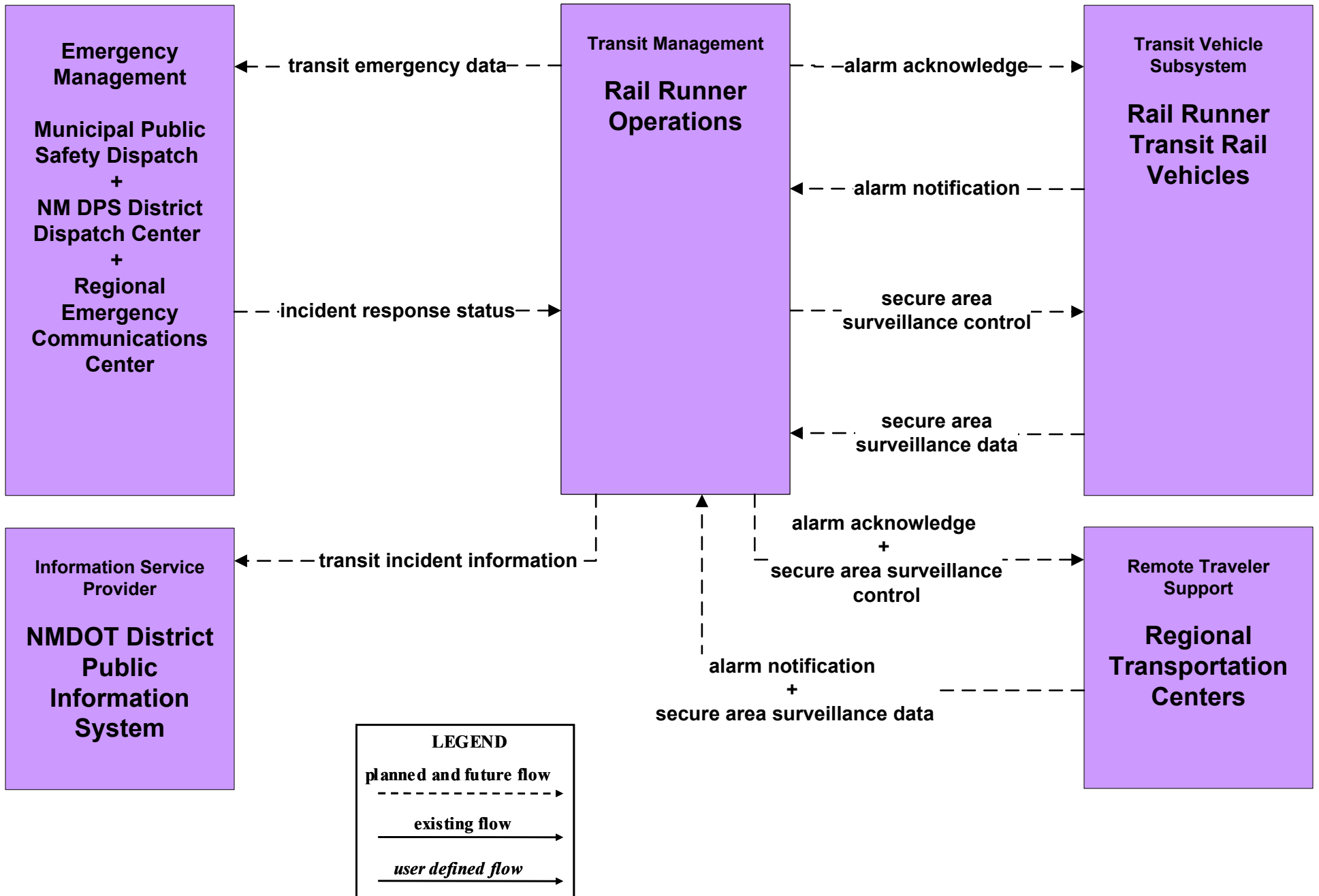
# APTS5 - Transit Security MidRTD Operations



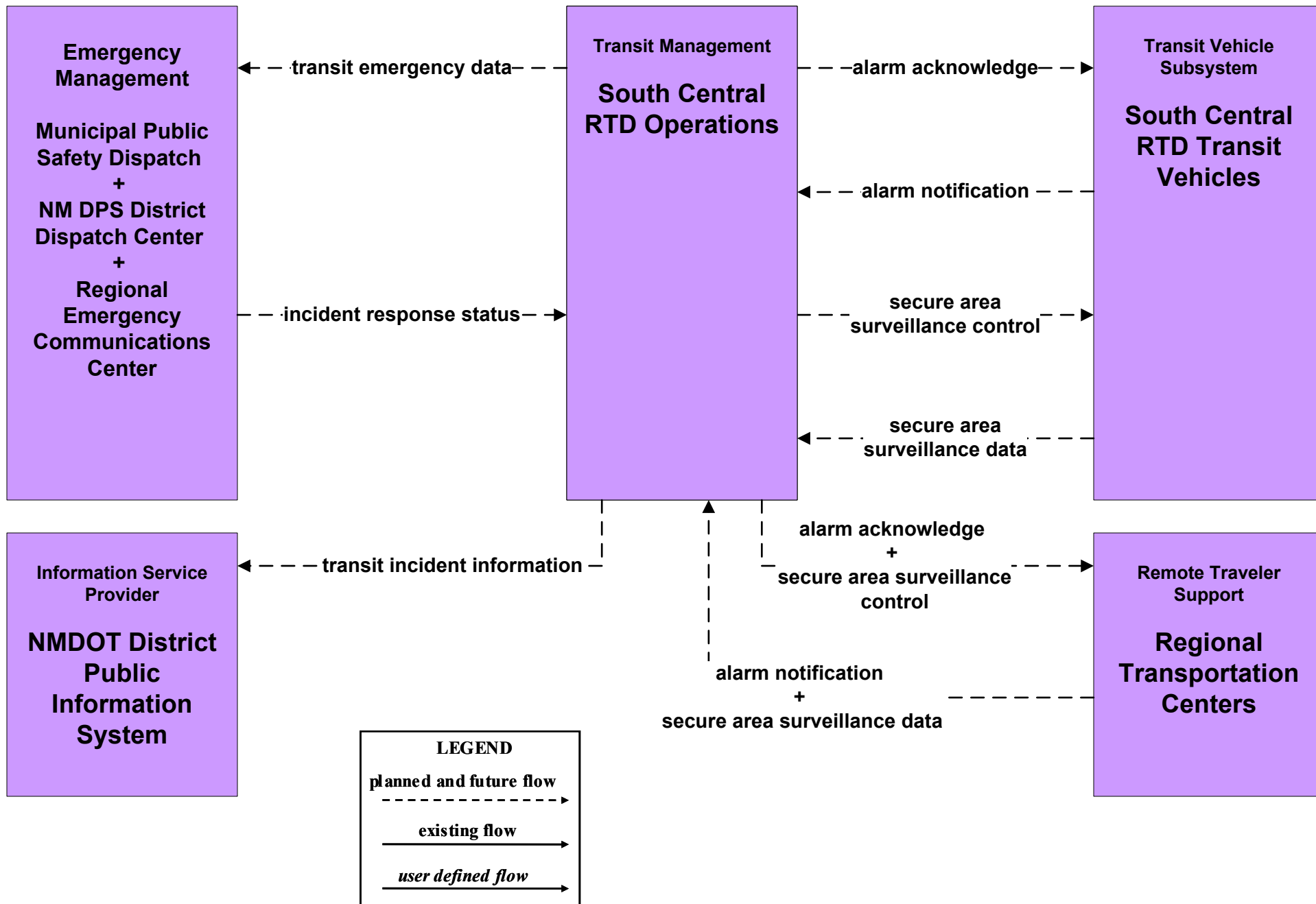
# APTS5 - Transit Security North Central RTD



# APTS5 - Transit Security Rail Runner Operations

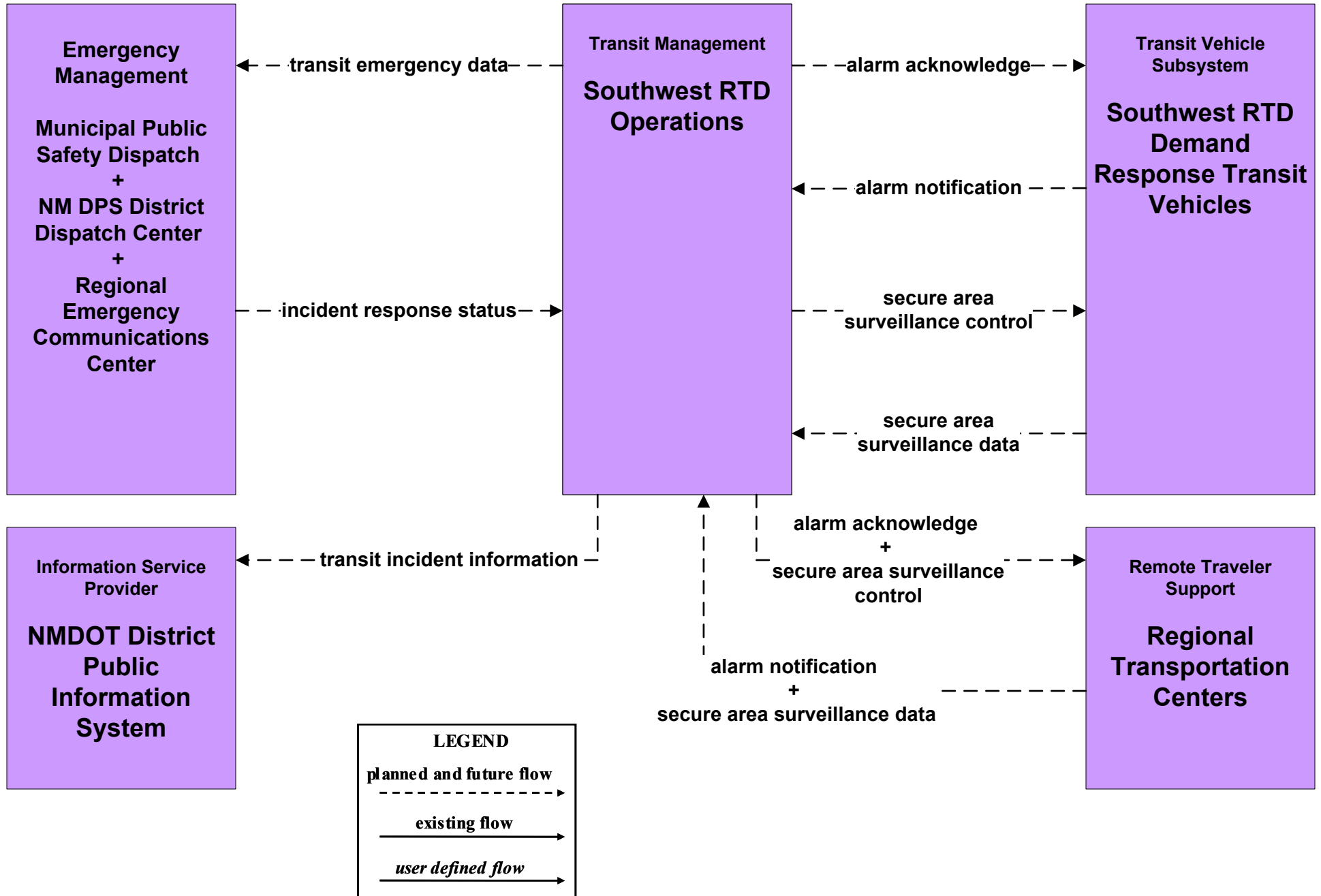


# APTS5 - Transit Security South Central RTD Operations

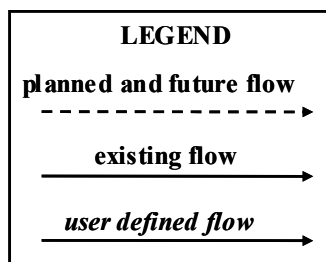
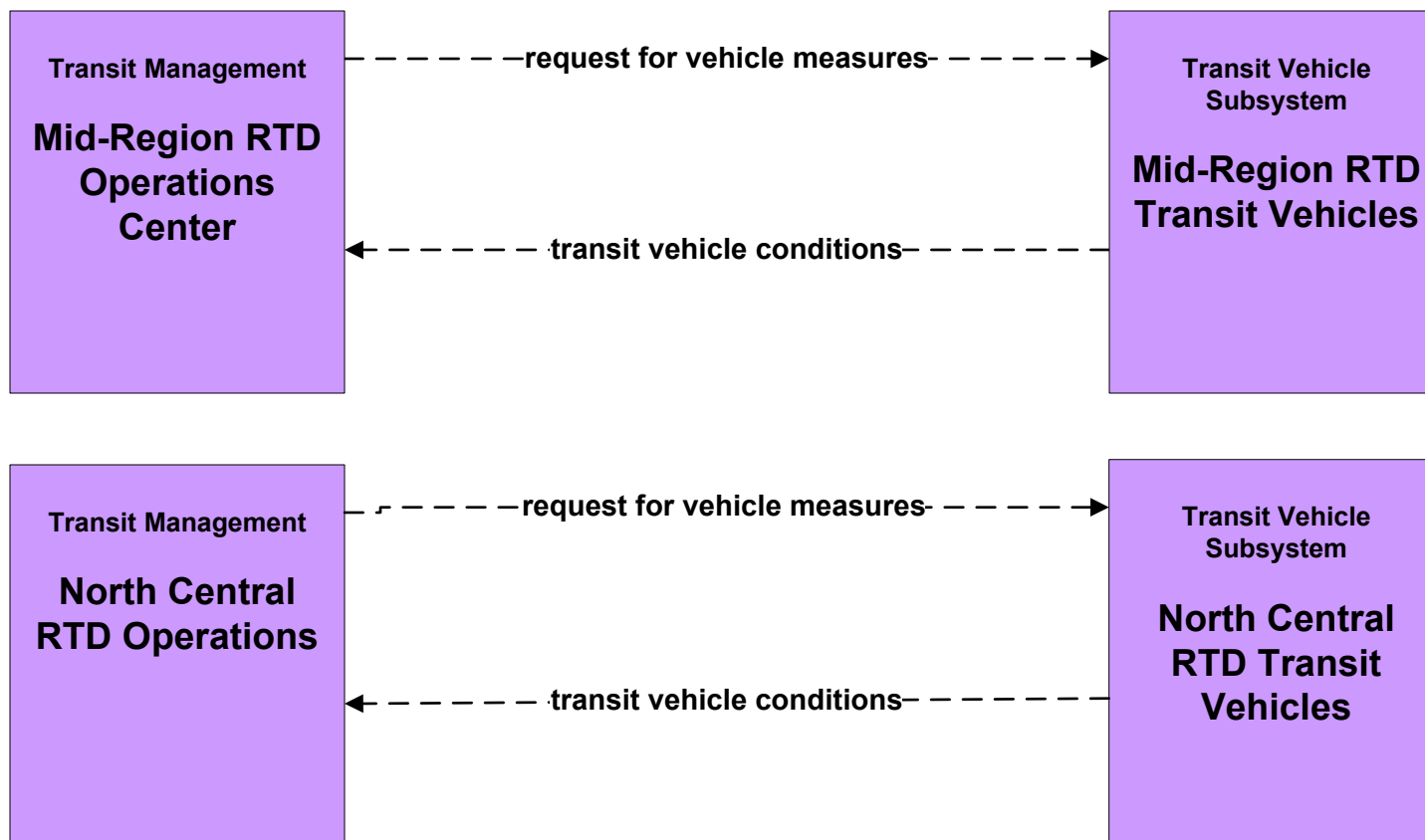




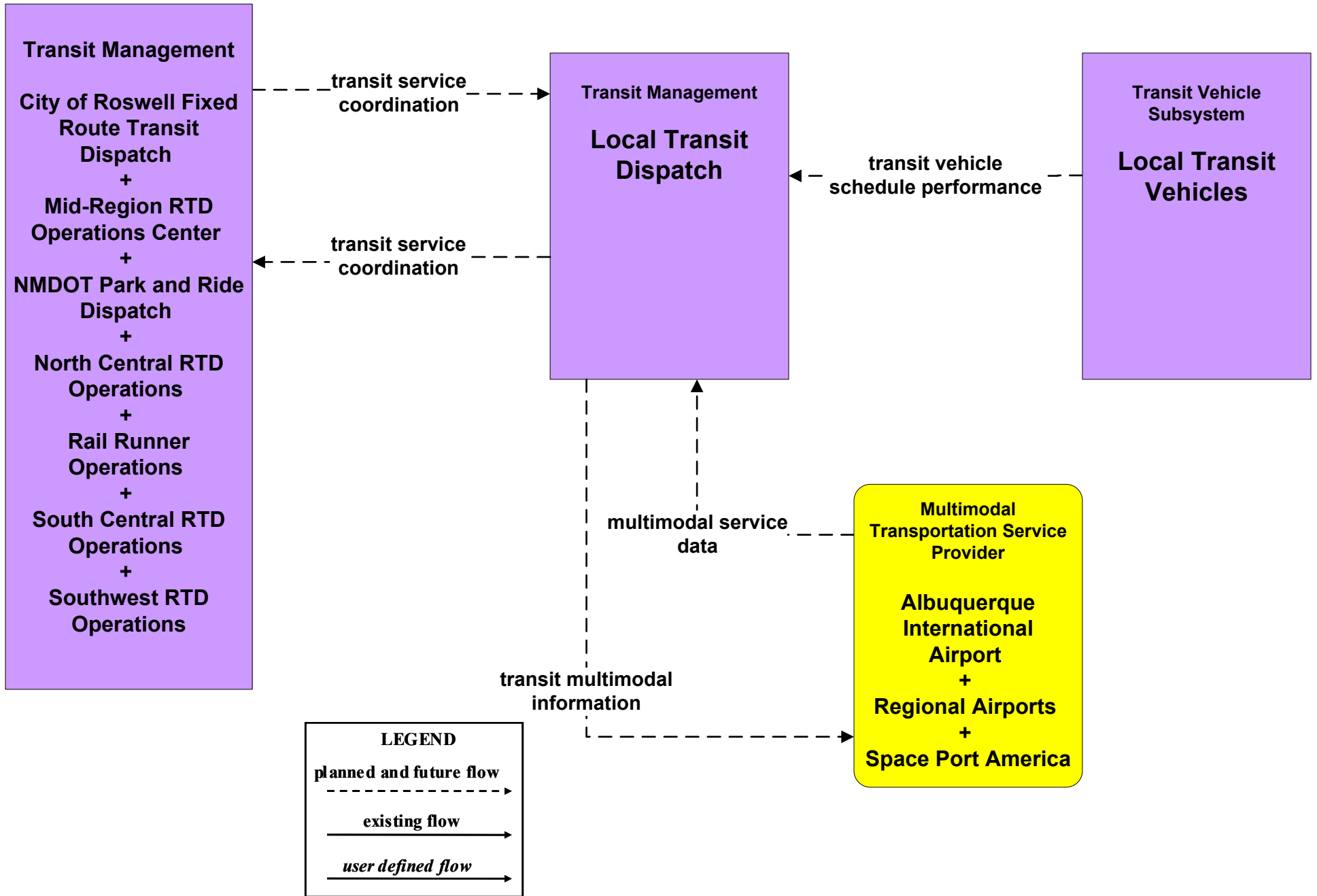
# APTS5 - Transit Security Southwest RTD Operations



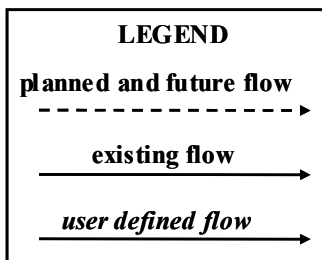
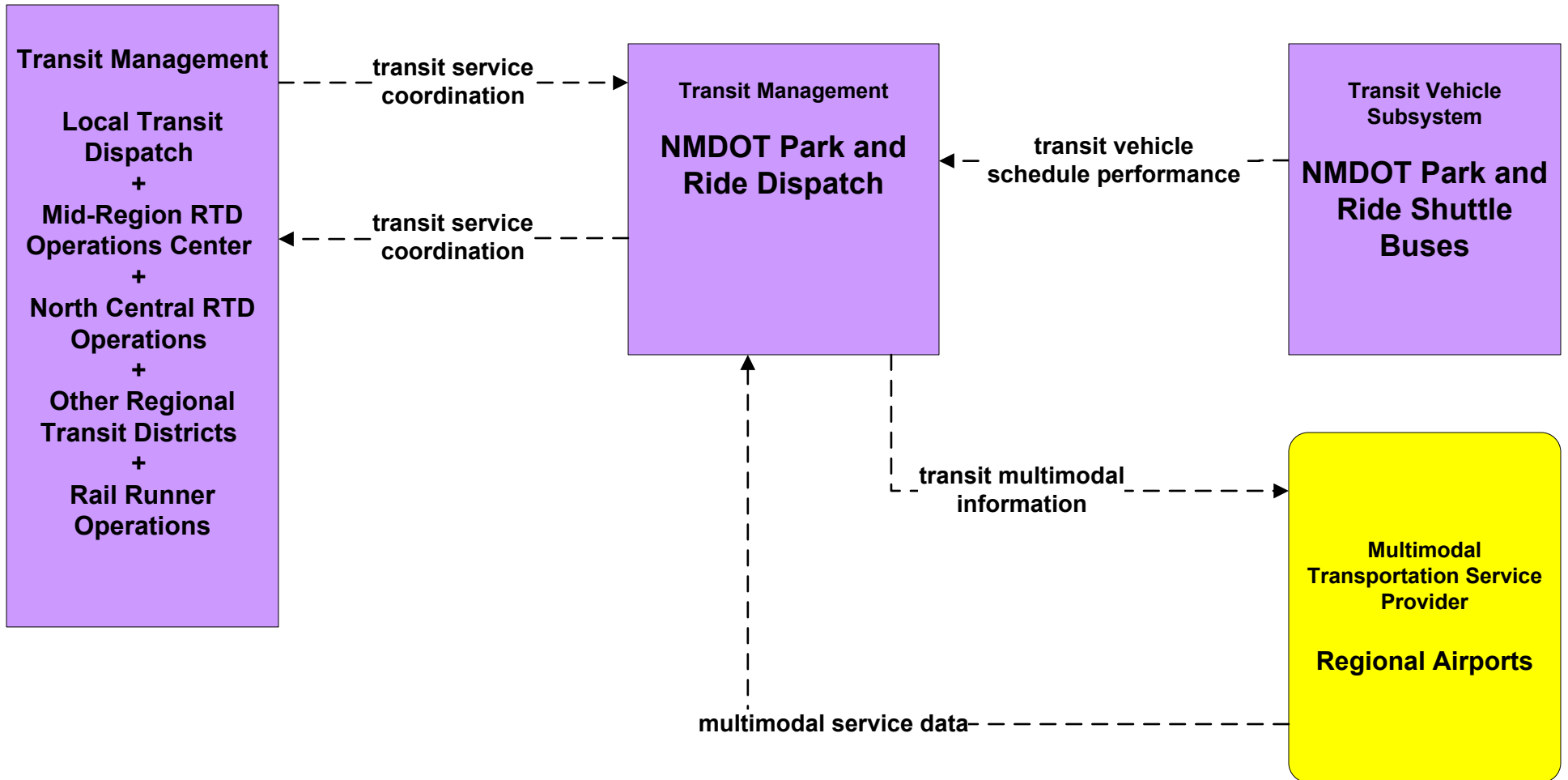
**APTS6 - Transit Maintenance  
MidRTD / North Central RTD**



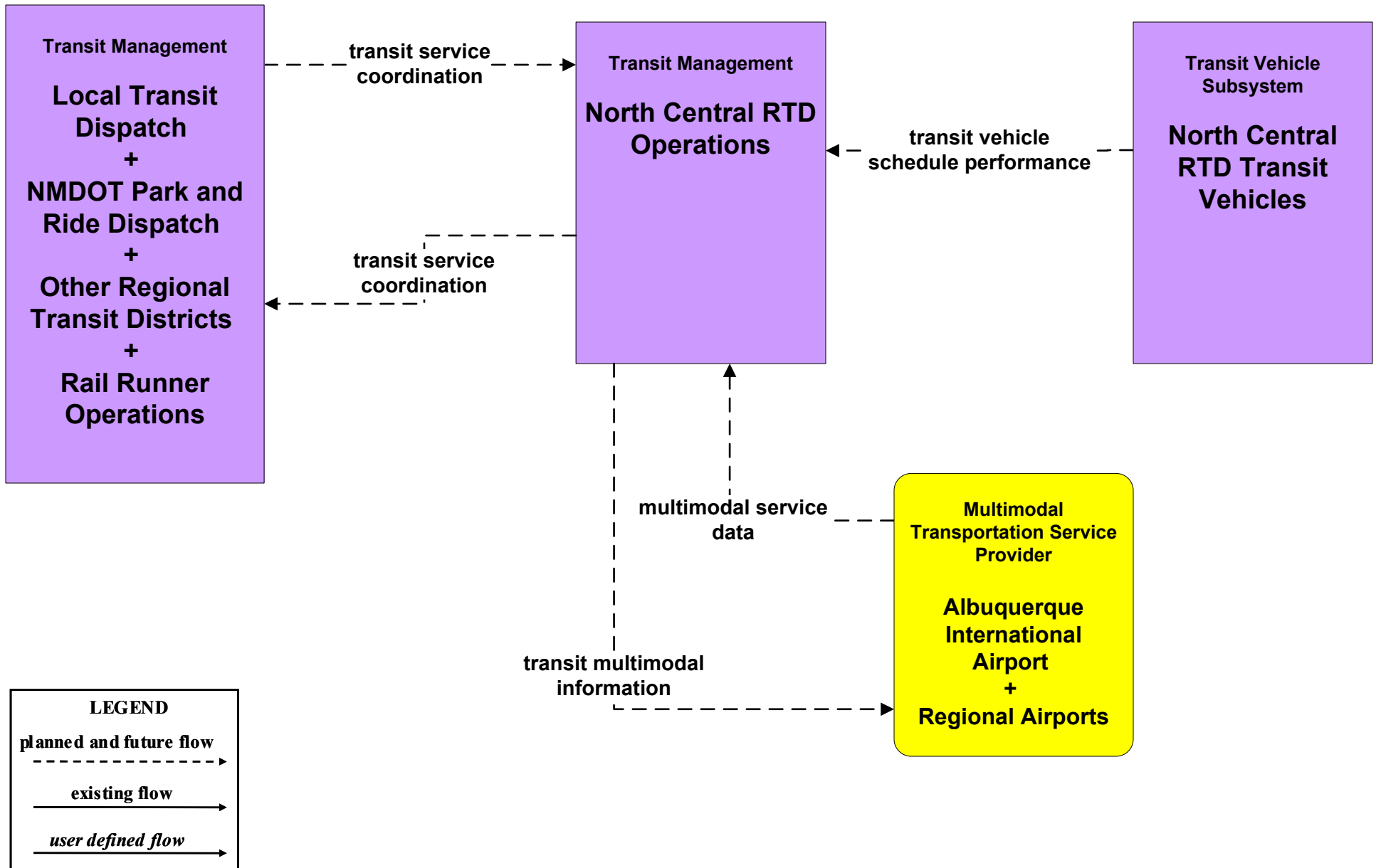
# APTS7 - Multi-modal Coordination Local Transit



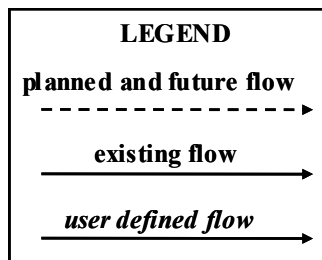
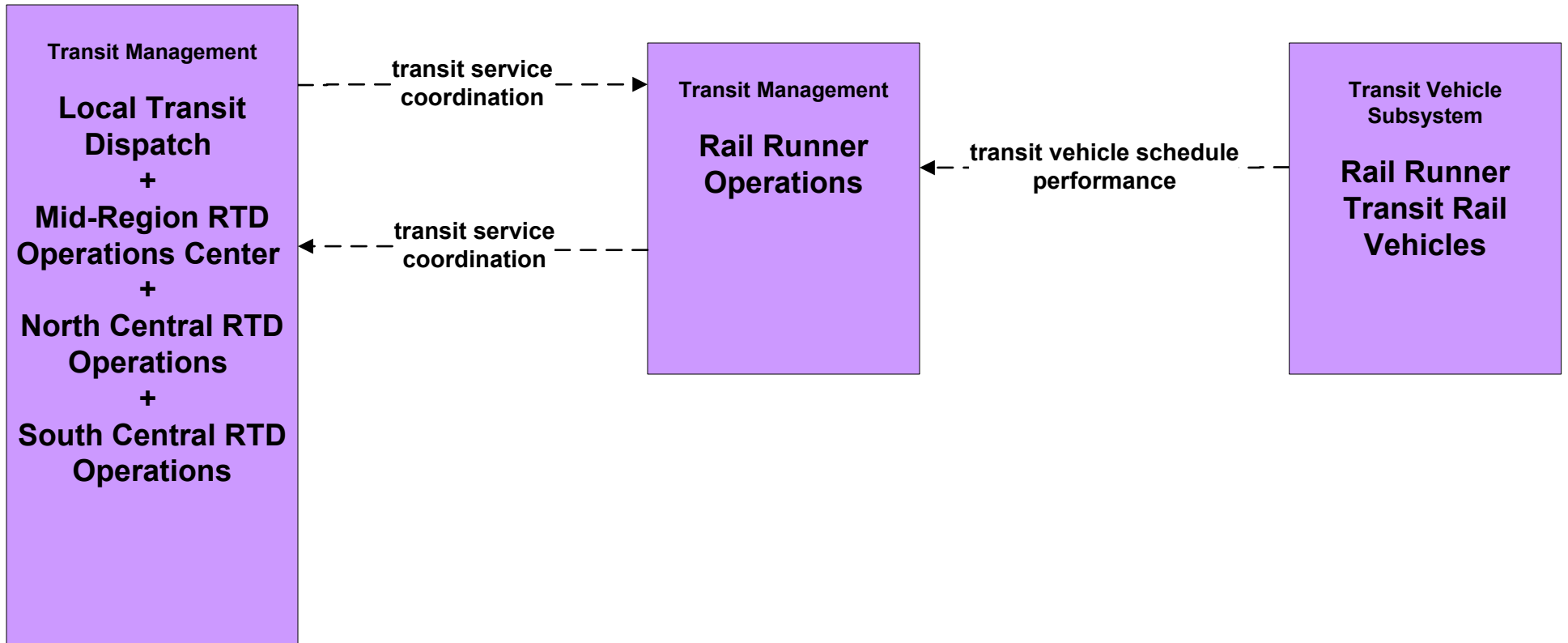
## APTS7 - Multi-modal Coordination NMDOT Park and Ride



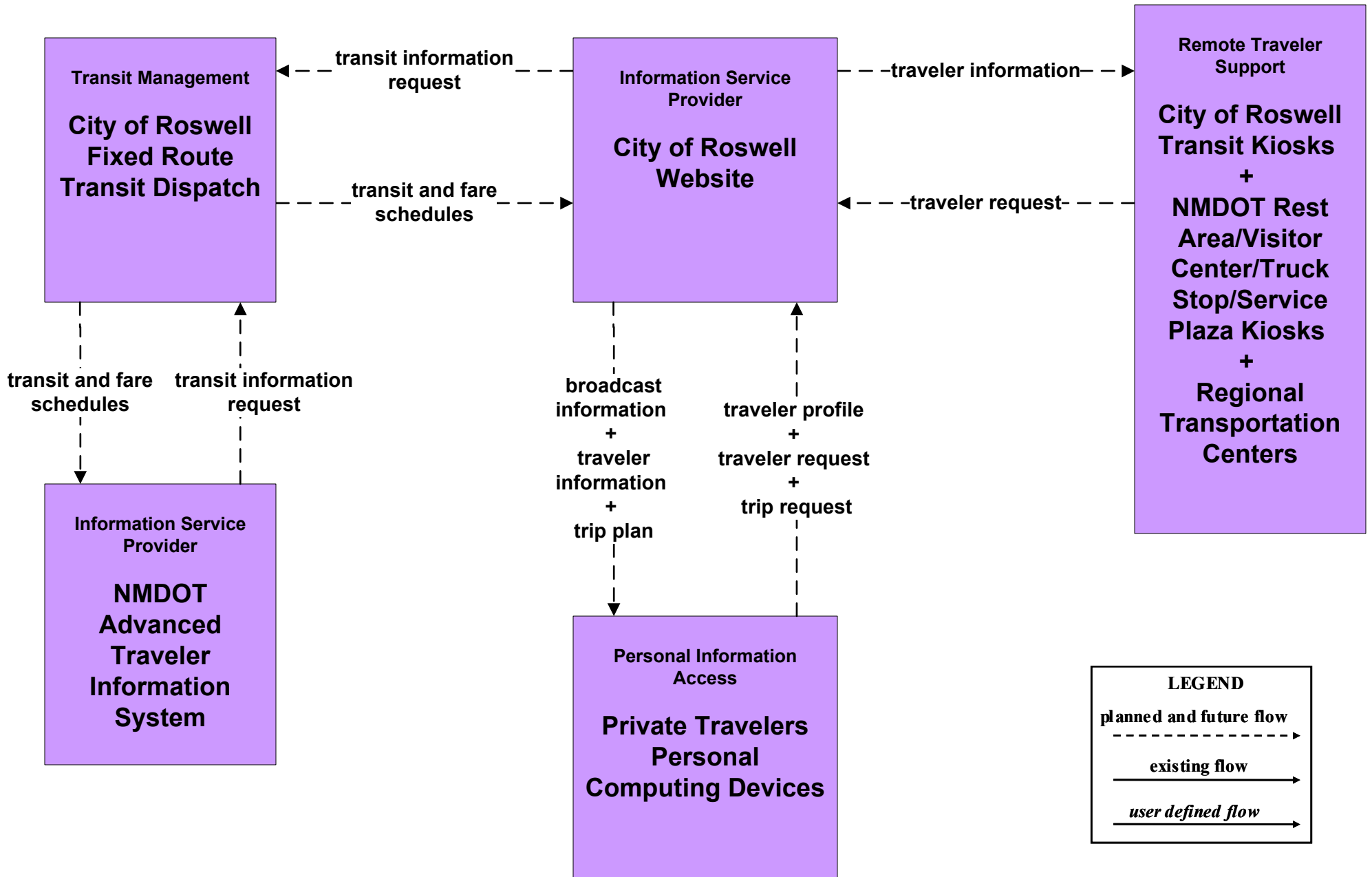
# APTS7 - Multi-modal Coordination North Central RTD



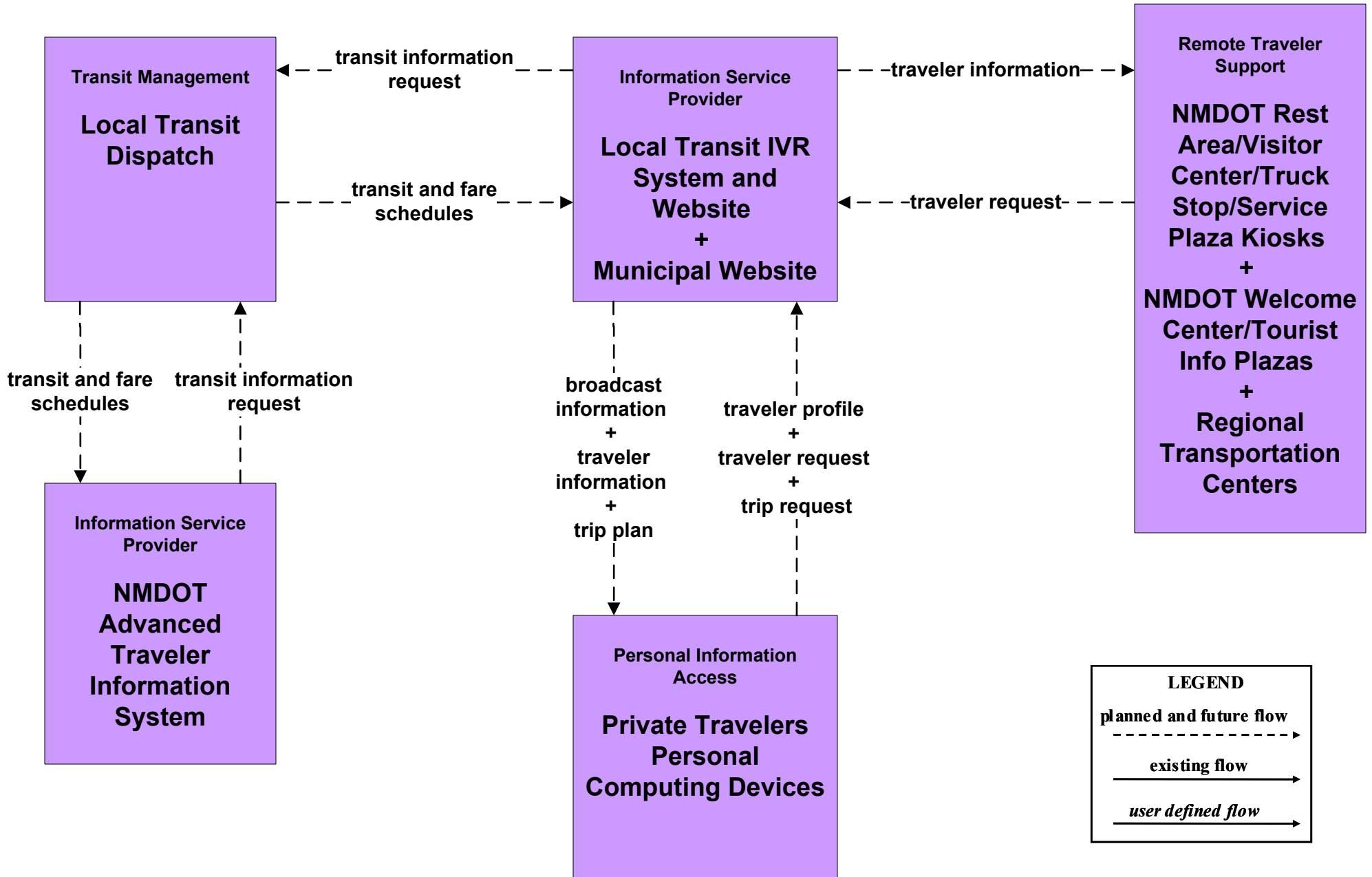
## APTS7 - Multi-modal Coordination Rail Runner Operations



# APTS8 - Transit Traveler Information City of Roswell

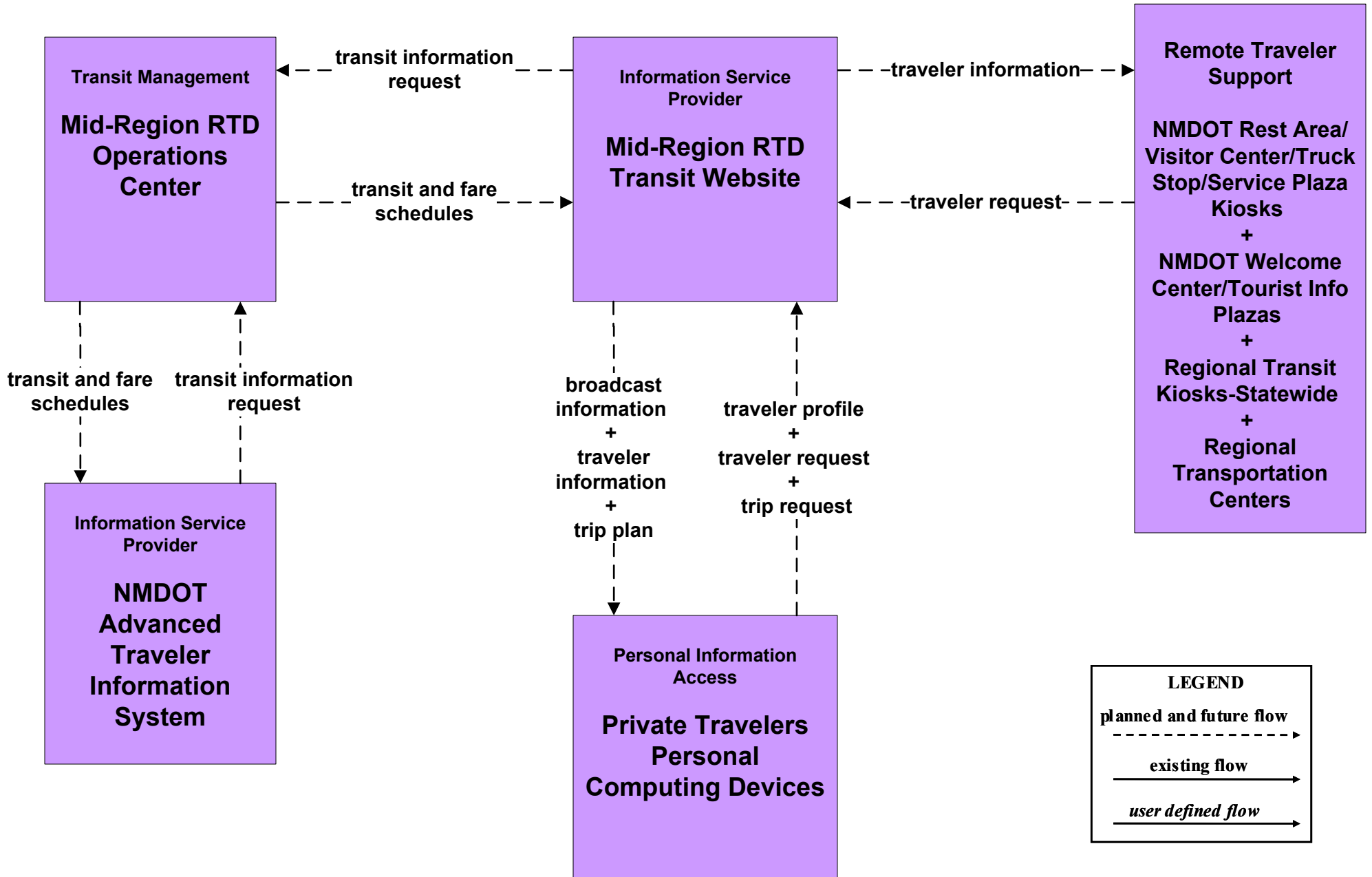


# APTS8 - Transit Traveler Information Local Transit Operations

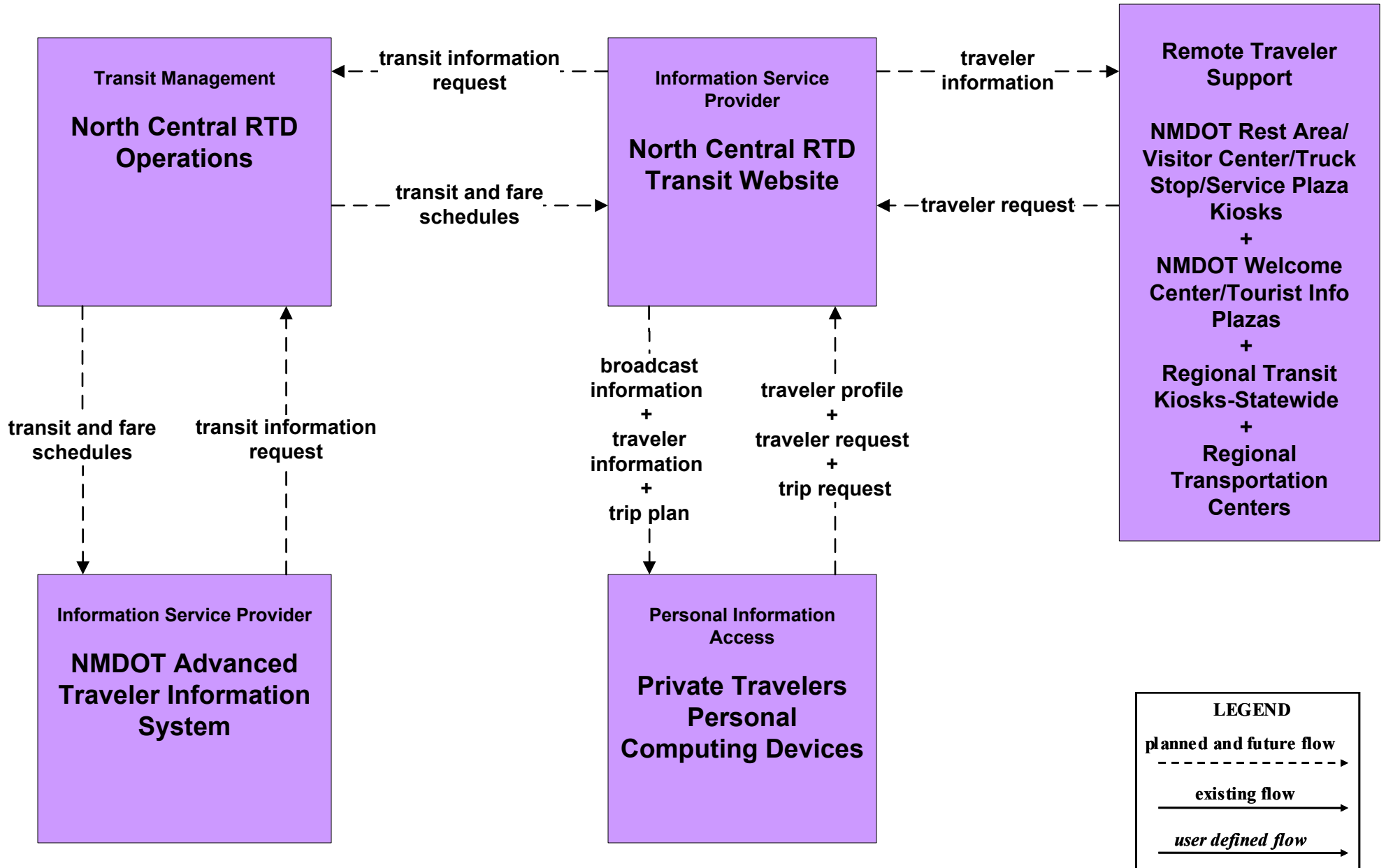




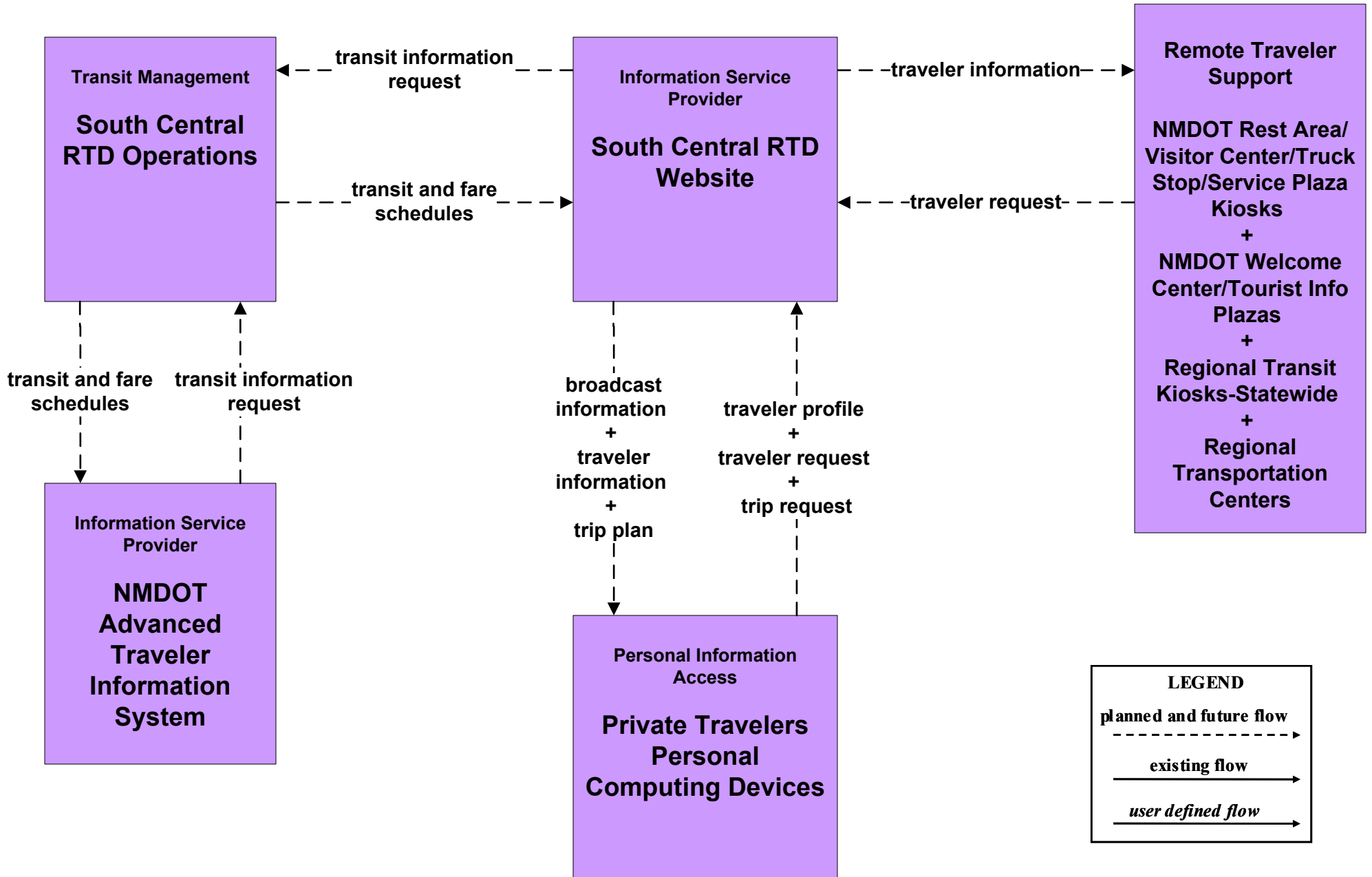
# APTS8 - Transit Traveler Information MidRTD Operations



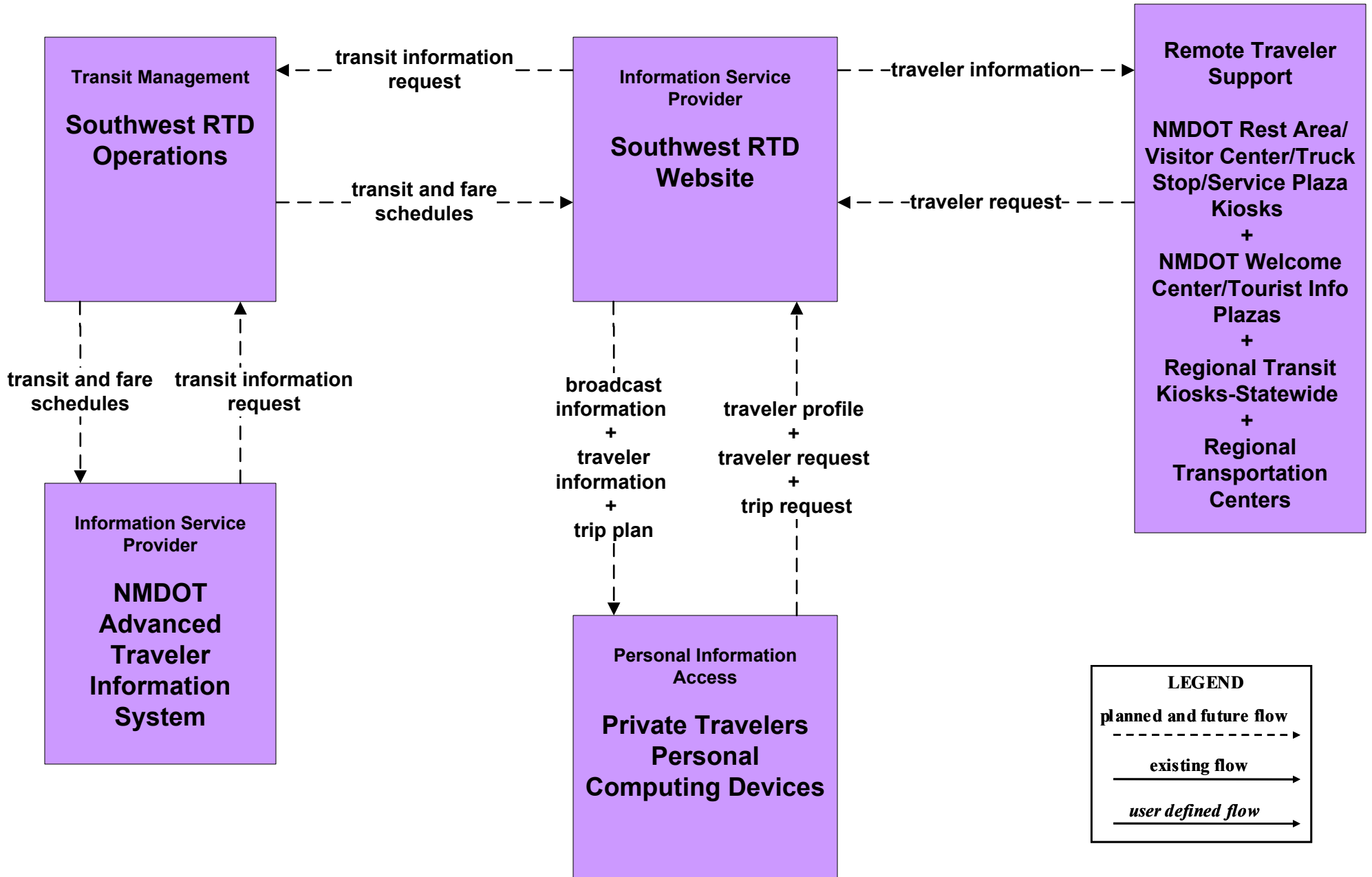
# APTS8 - Transit Traveler Information North Central RTD



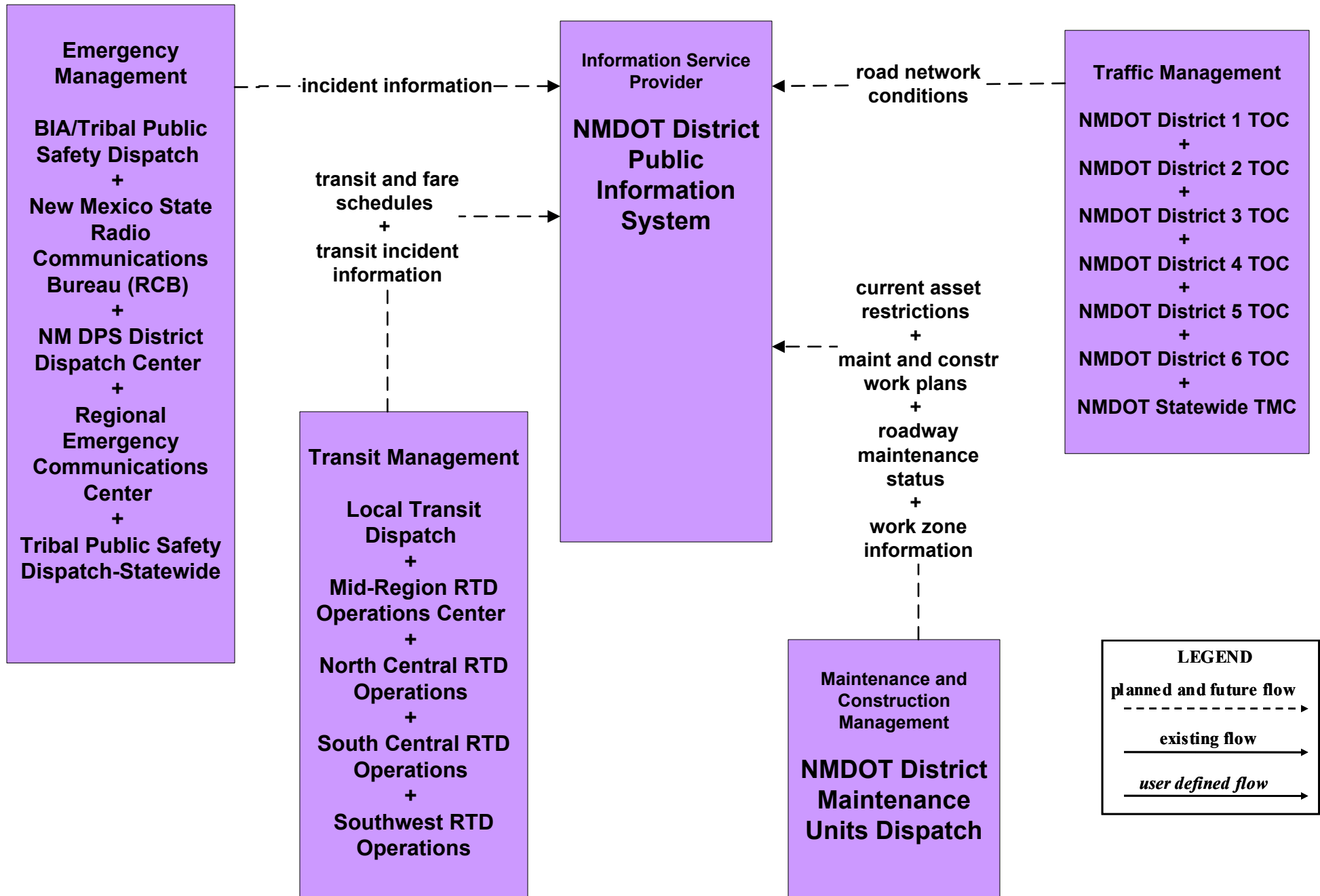
# APTS8 - Transit Traveler Information South Central RTD



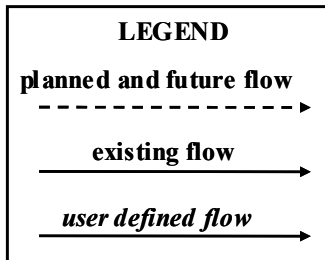
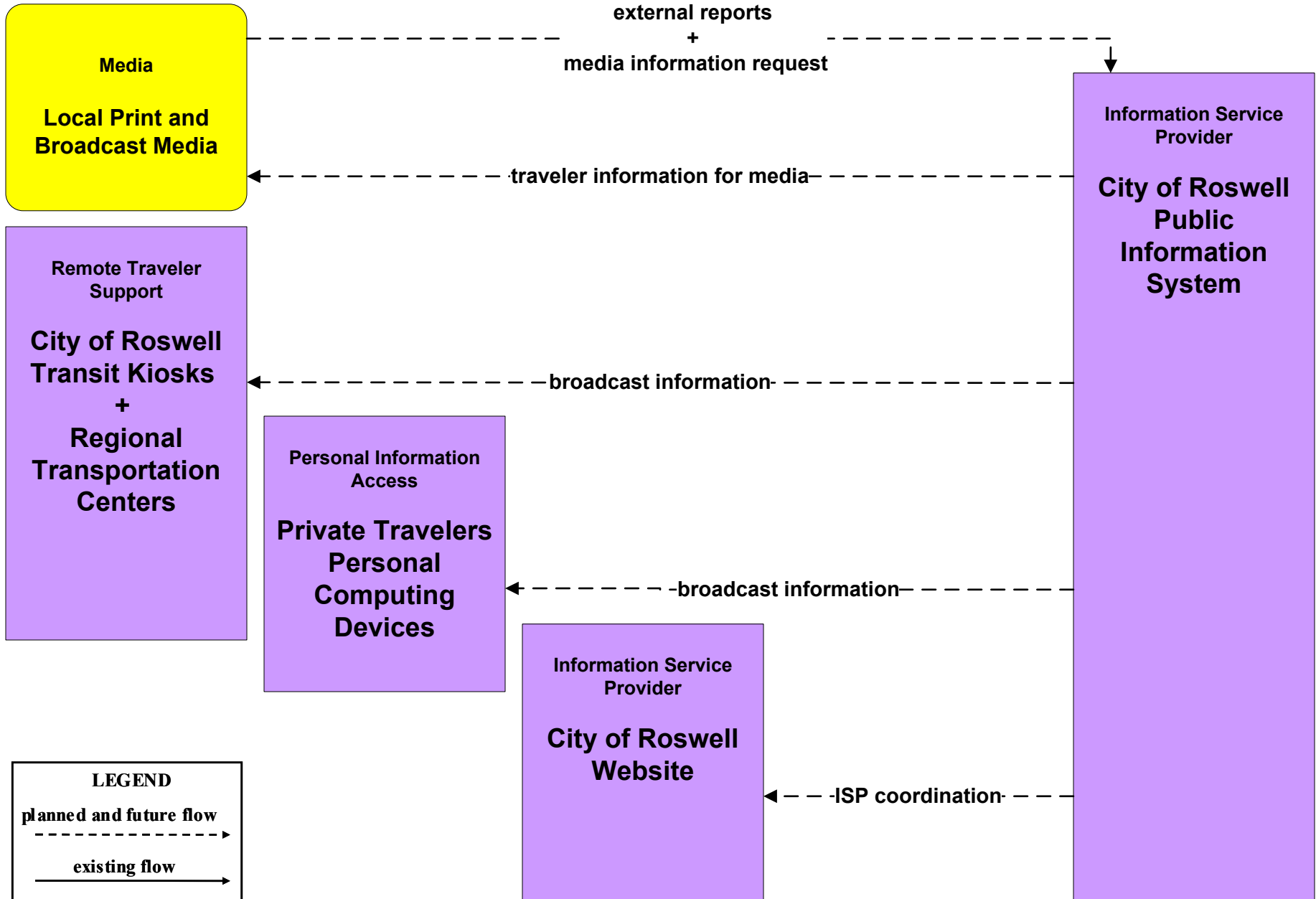
# APTS8 - Transit Traveler Information Southwest RTD Operations



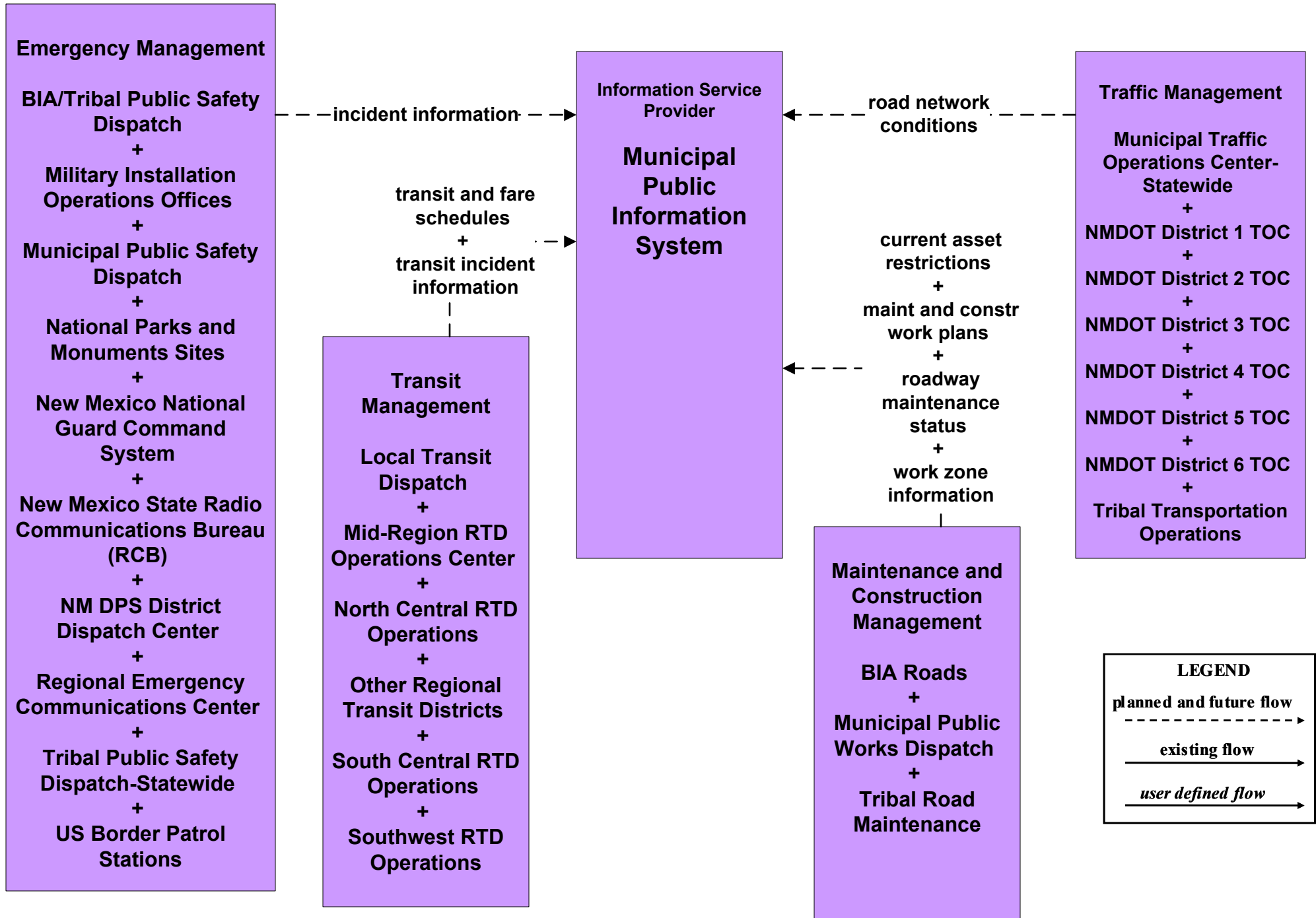
**ATIS1 - Broadcast Traveler Information  
NMDOT District Public Information System (Inputs)**



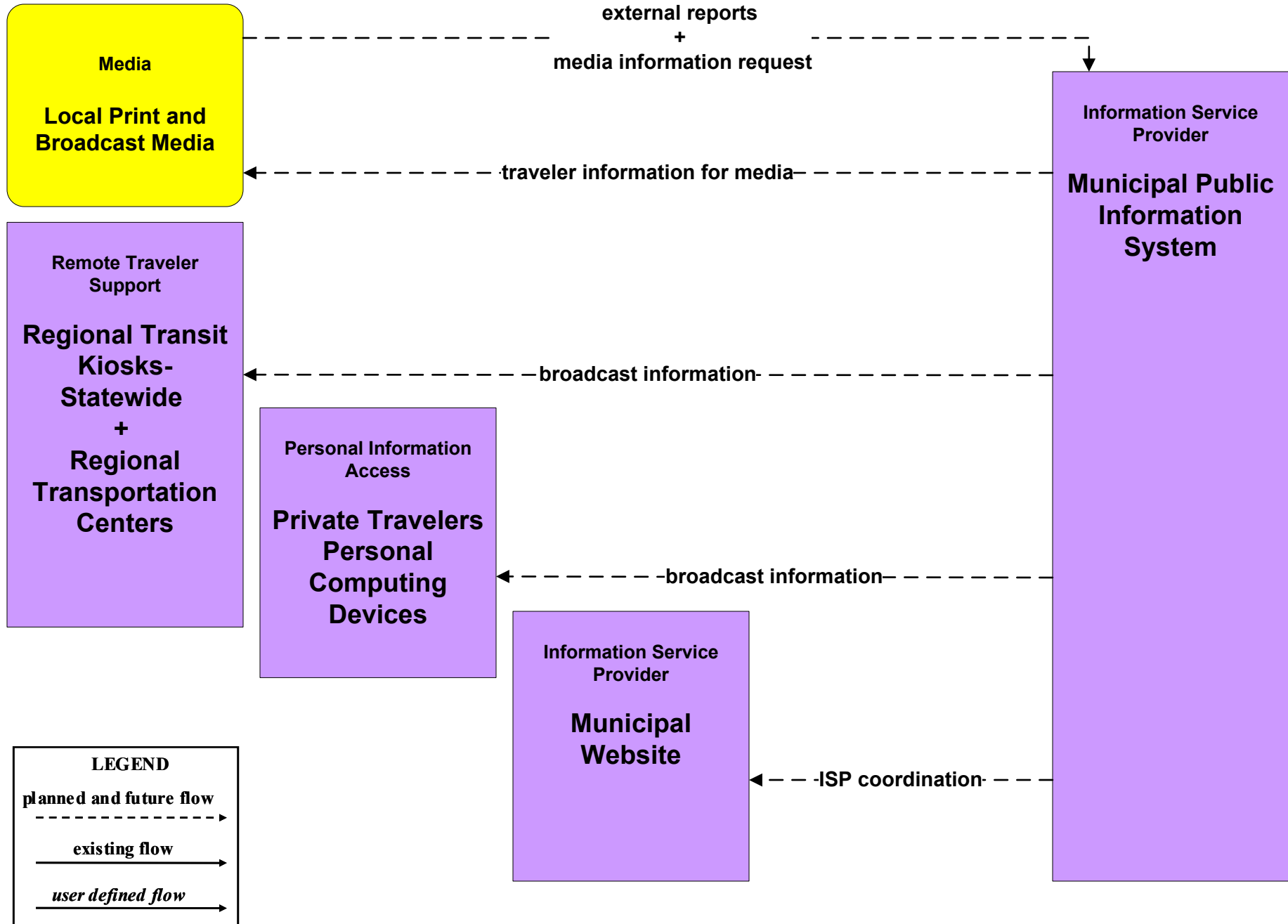
# ATIS1 - Broadcast Traveler Information City of Roswell (Outputs)



# ATIS1 - Broadcast Traveler Information Municipal Public Information System (Inputs)

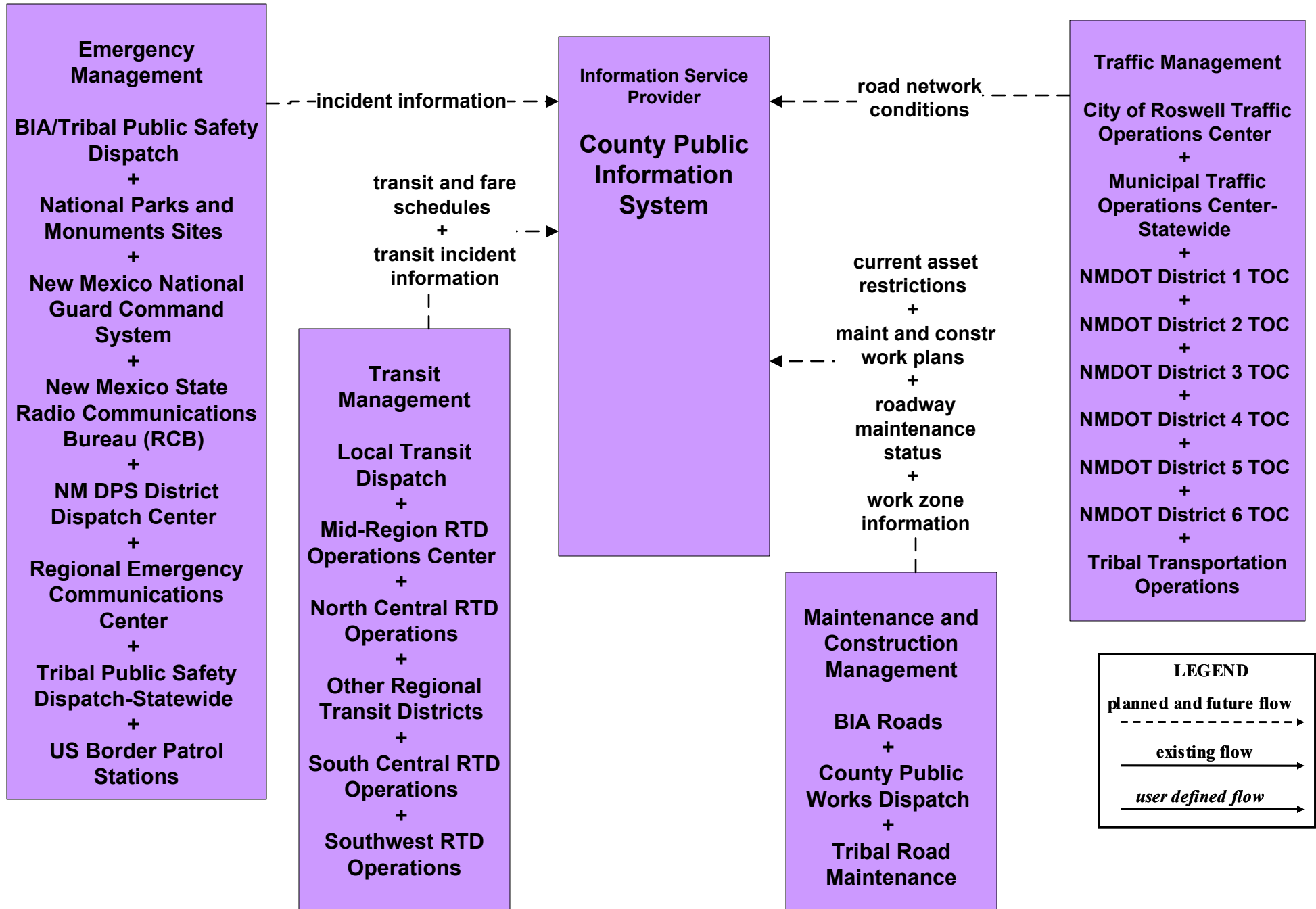


# ATIS1 - Broadcast Traveler Information Municipal Public Information System (Outputs)

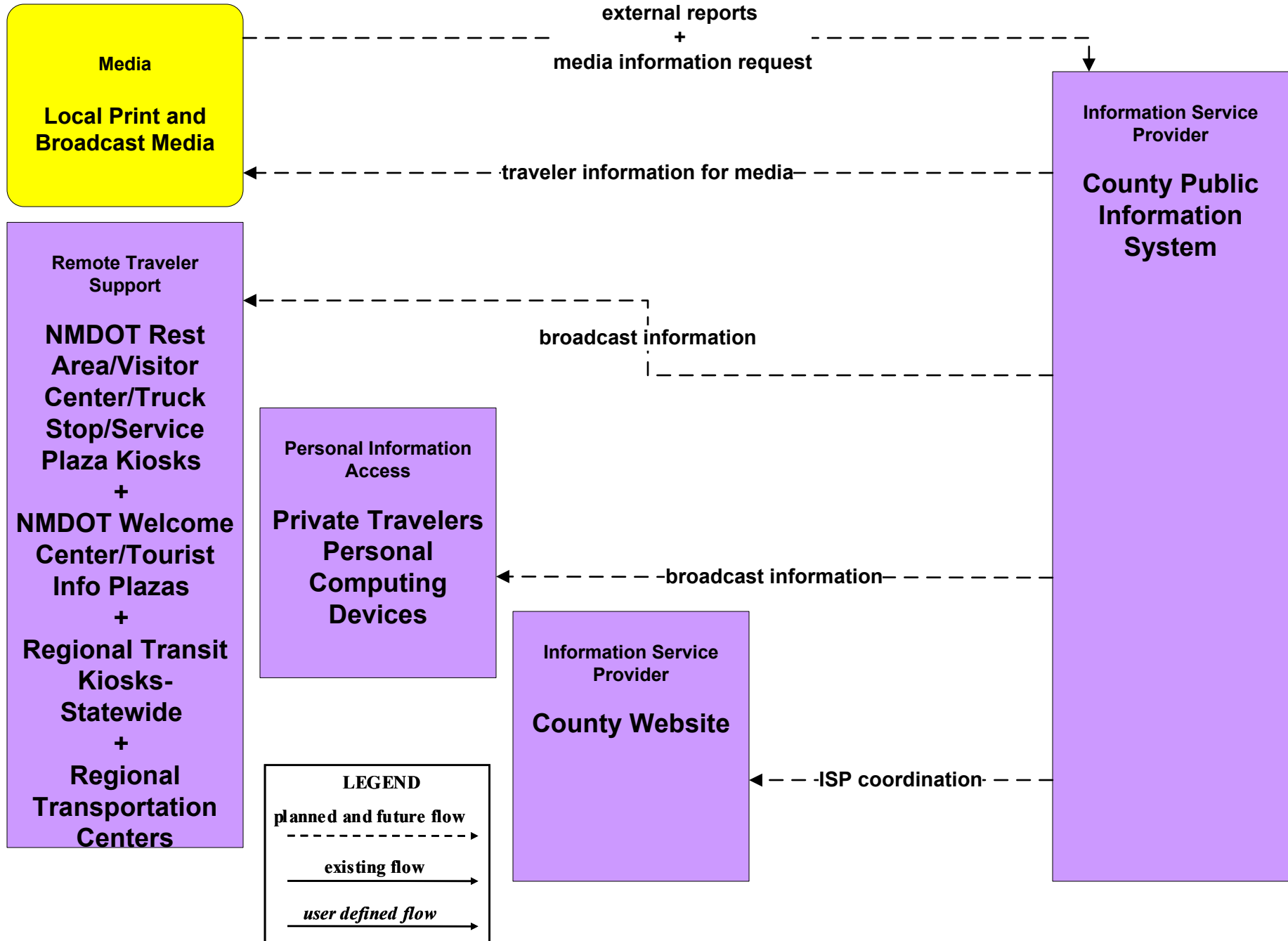




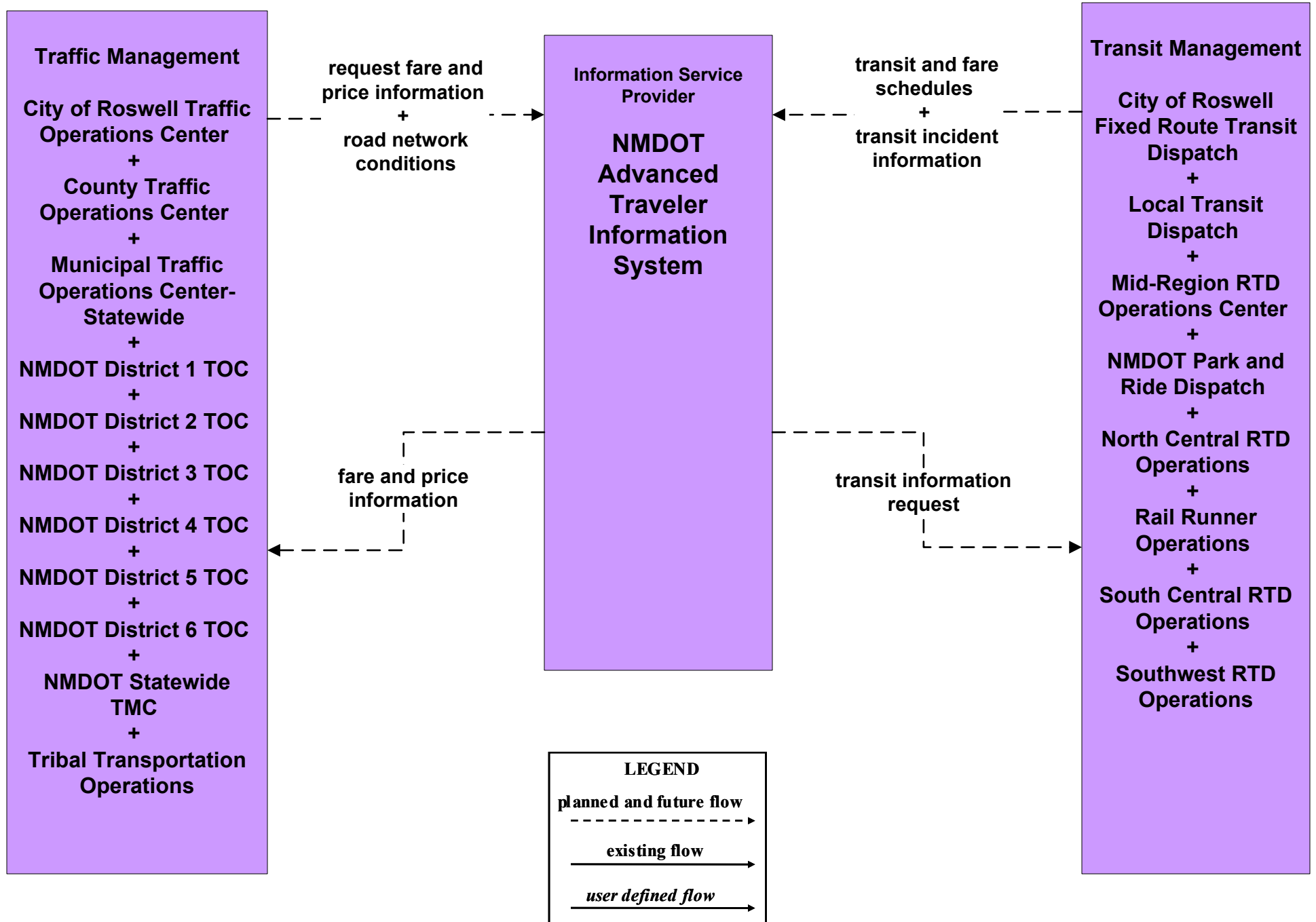
# ATIS1 - Broadcast Traveler Information County Public Information System (Inputs)



# ATIS1 - Broadcast Traveler Information County Public Information System (Outputs)

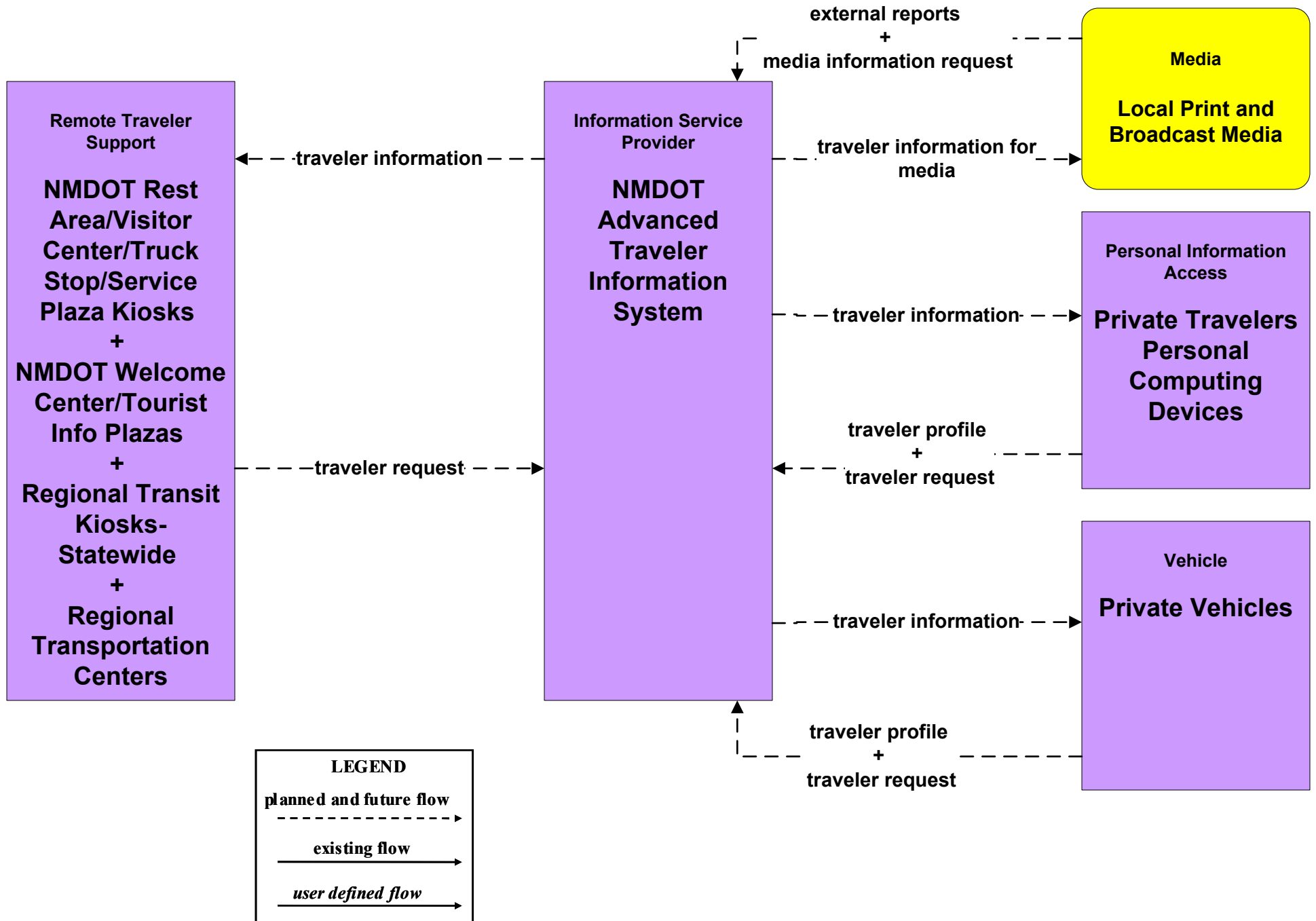


# ATIS2 - Interactive Traveler Information NMDOT (1 of 2)

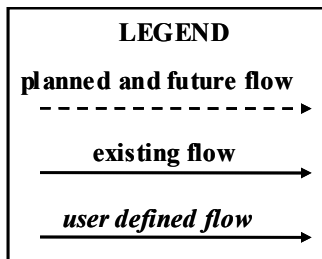
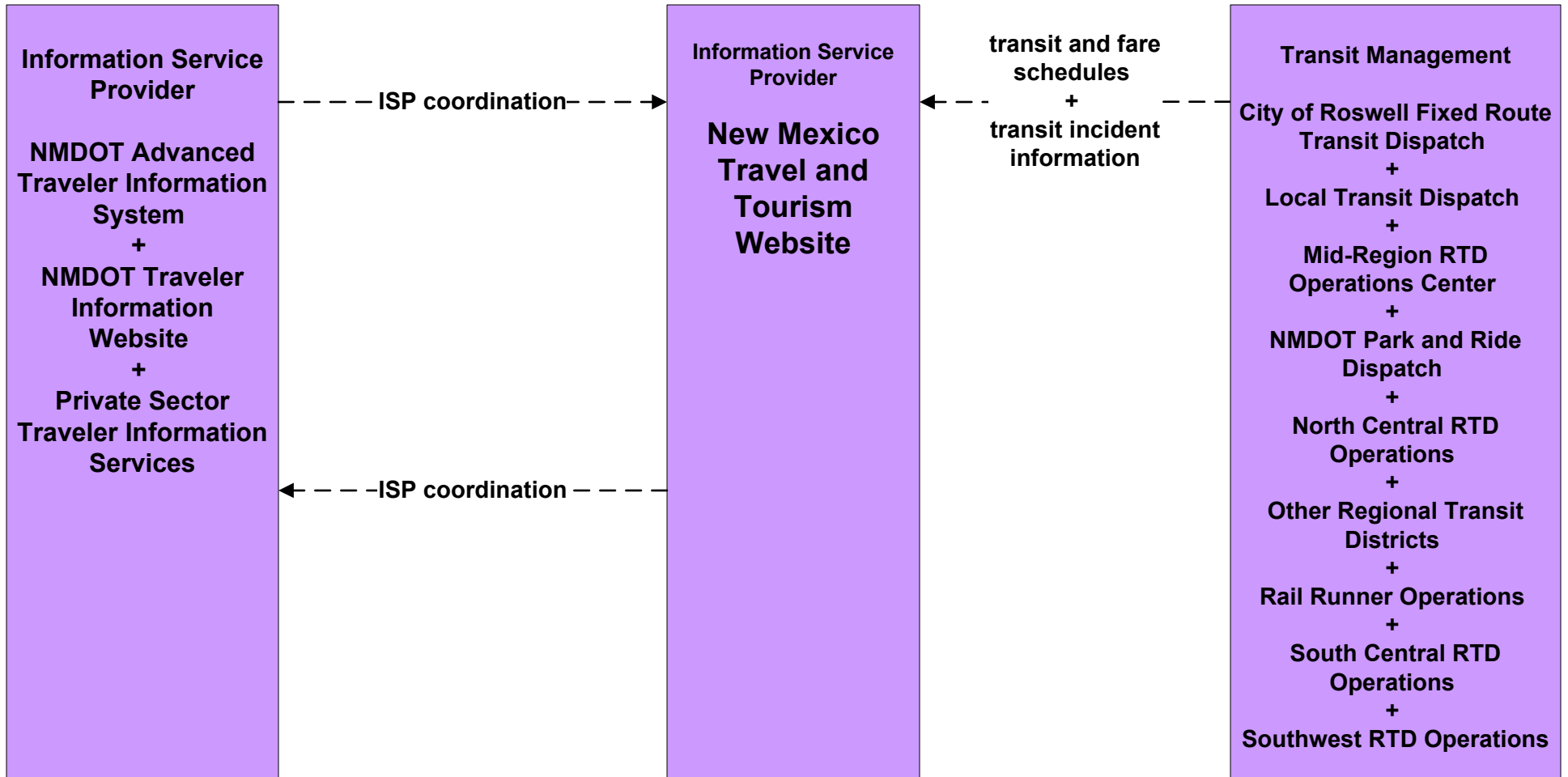


# ATIS2 - Interactive Traveler Information

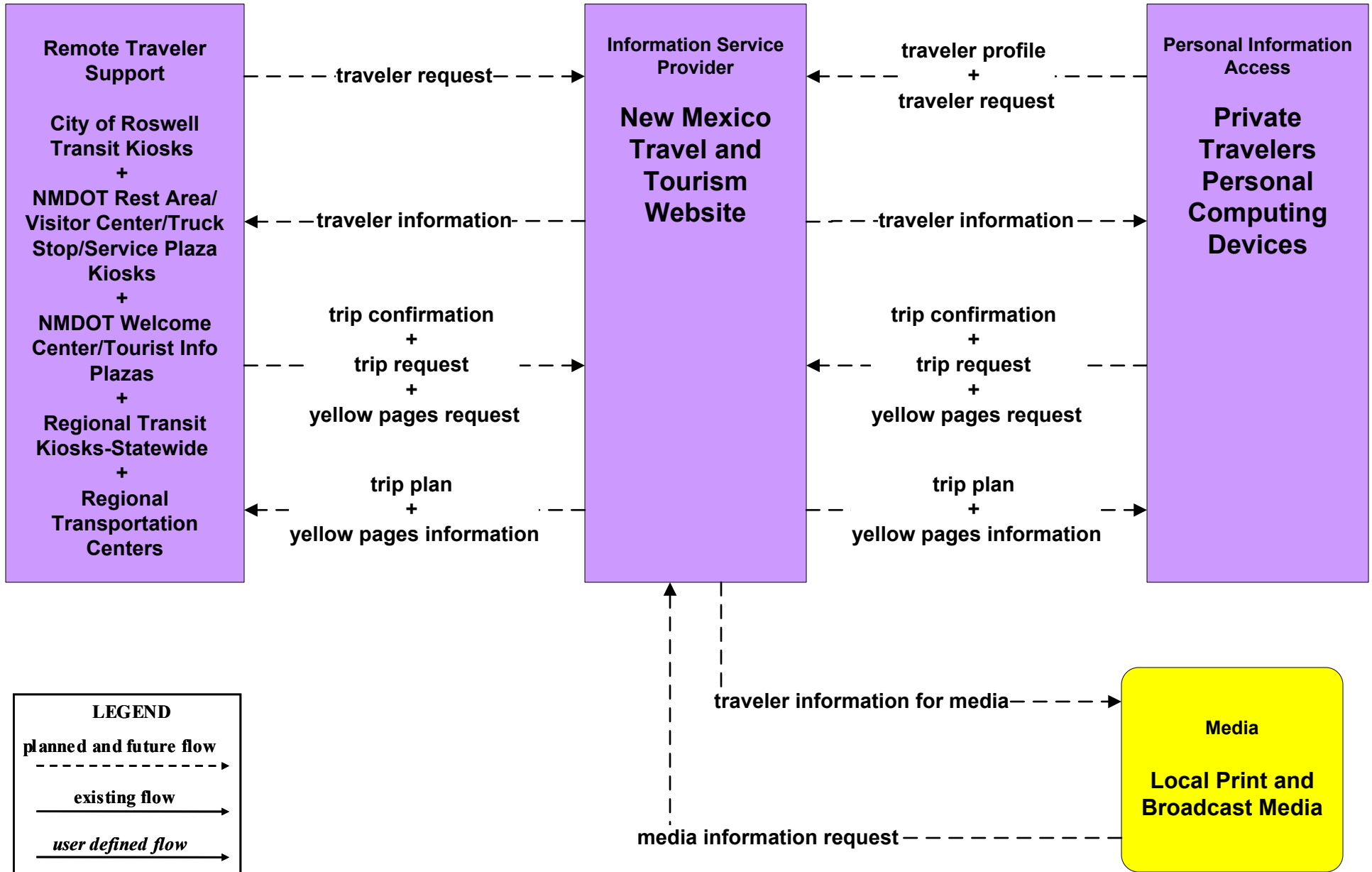
## NMDOT (2 of 2)



## ATIS2 - Interactive Traveler Information New Mexico Travel and Tourism (Inputs) (2 of 3)

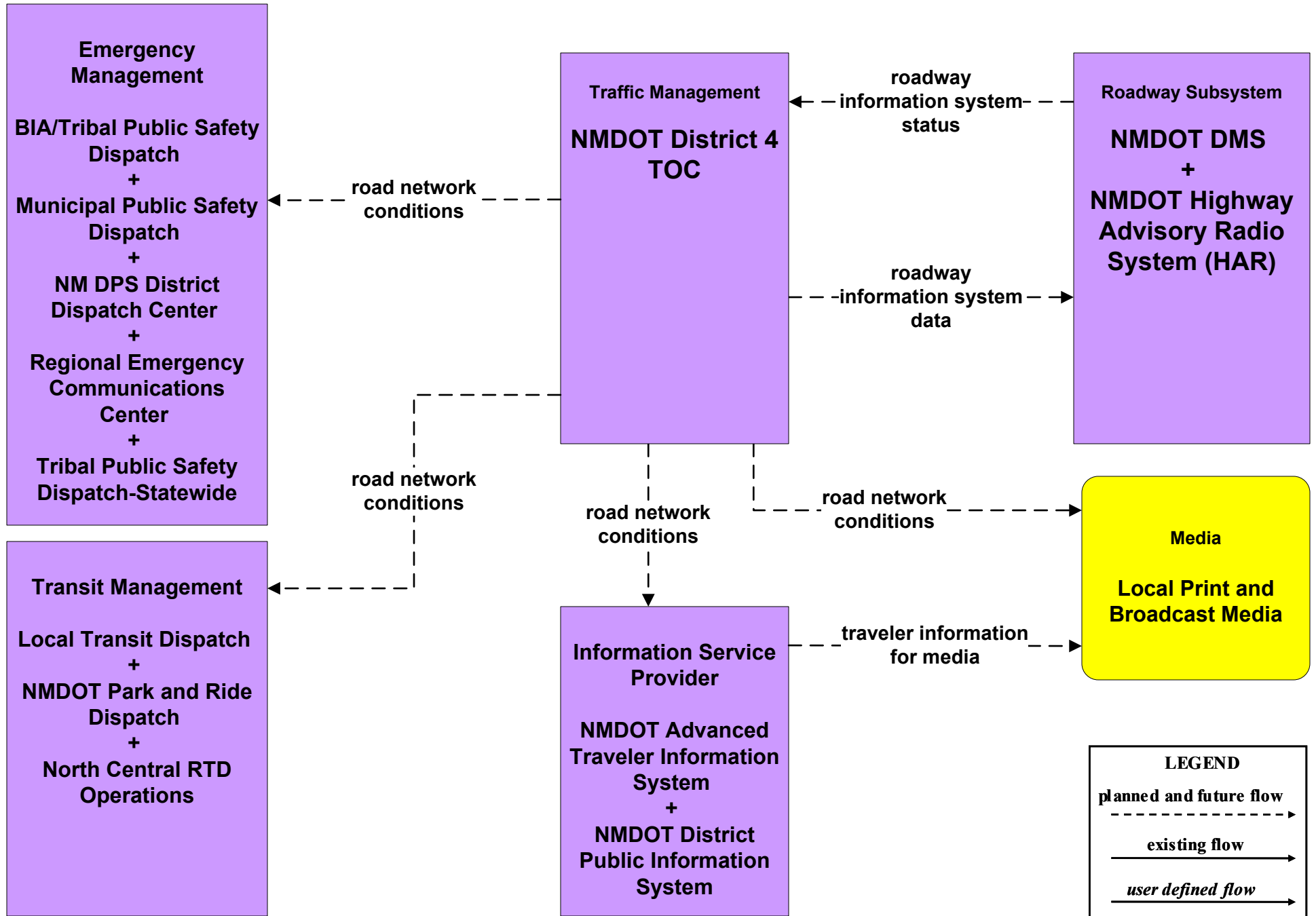


# **ATIS2 - Interactive Traveler Information** **New Mexico Travel and Tourism (Outputs) (3 of 3)**

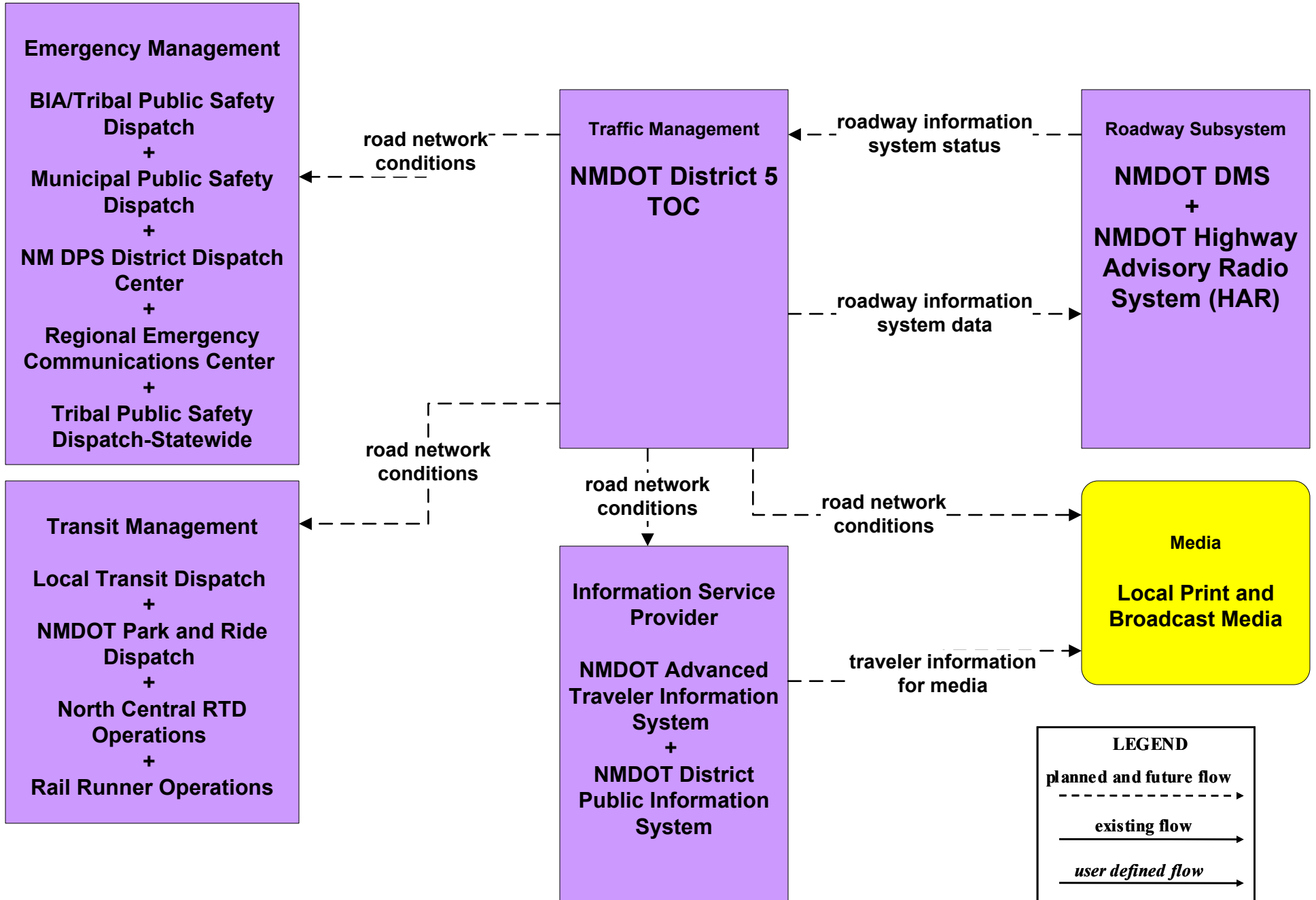


# ATMS06 - Traffic Information Dissemination

## NMDOT District 4 TOC

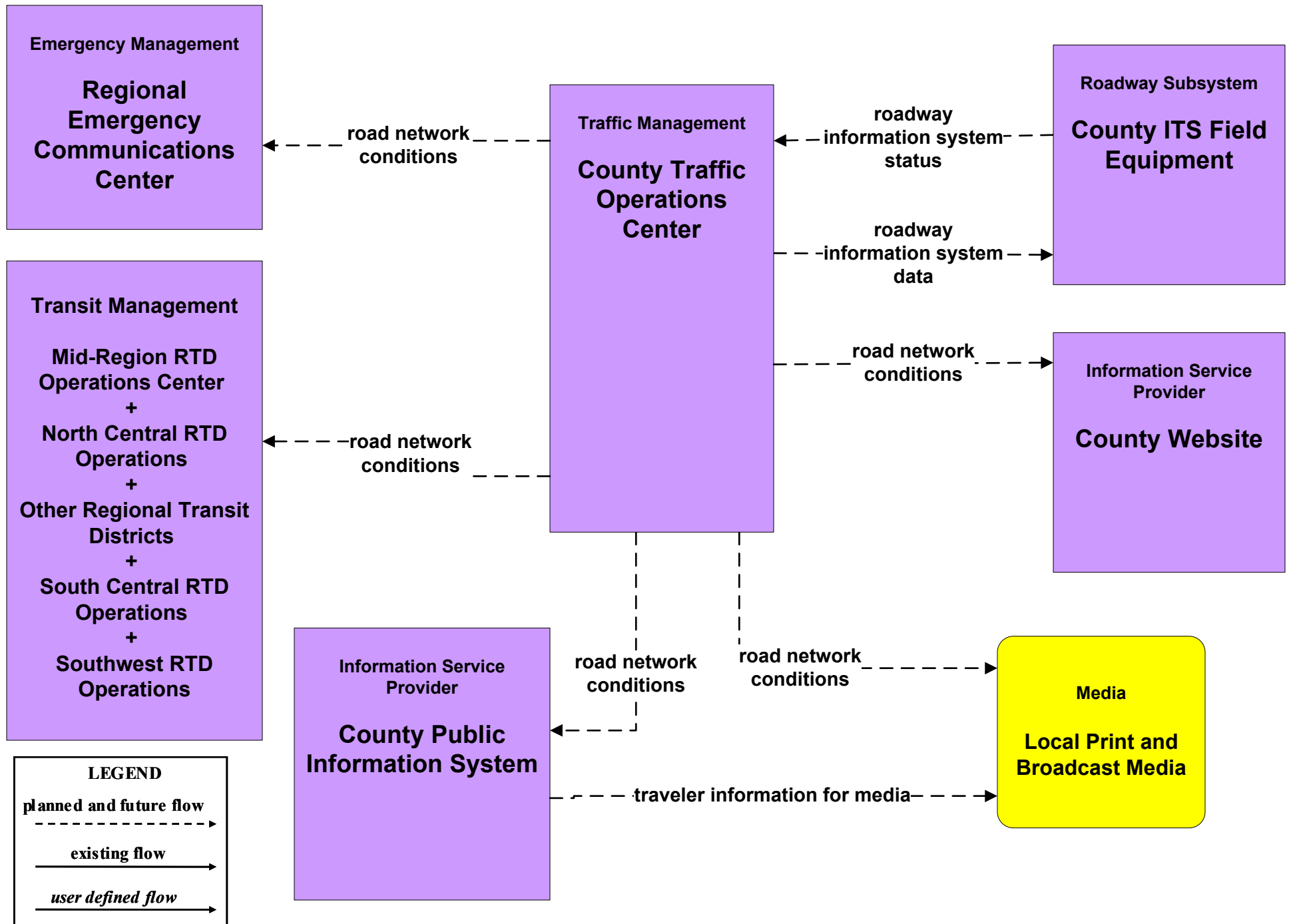


# ATMS06 - Traffic Information Dissemination NMDOT District 5 TMC

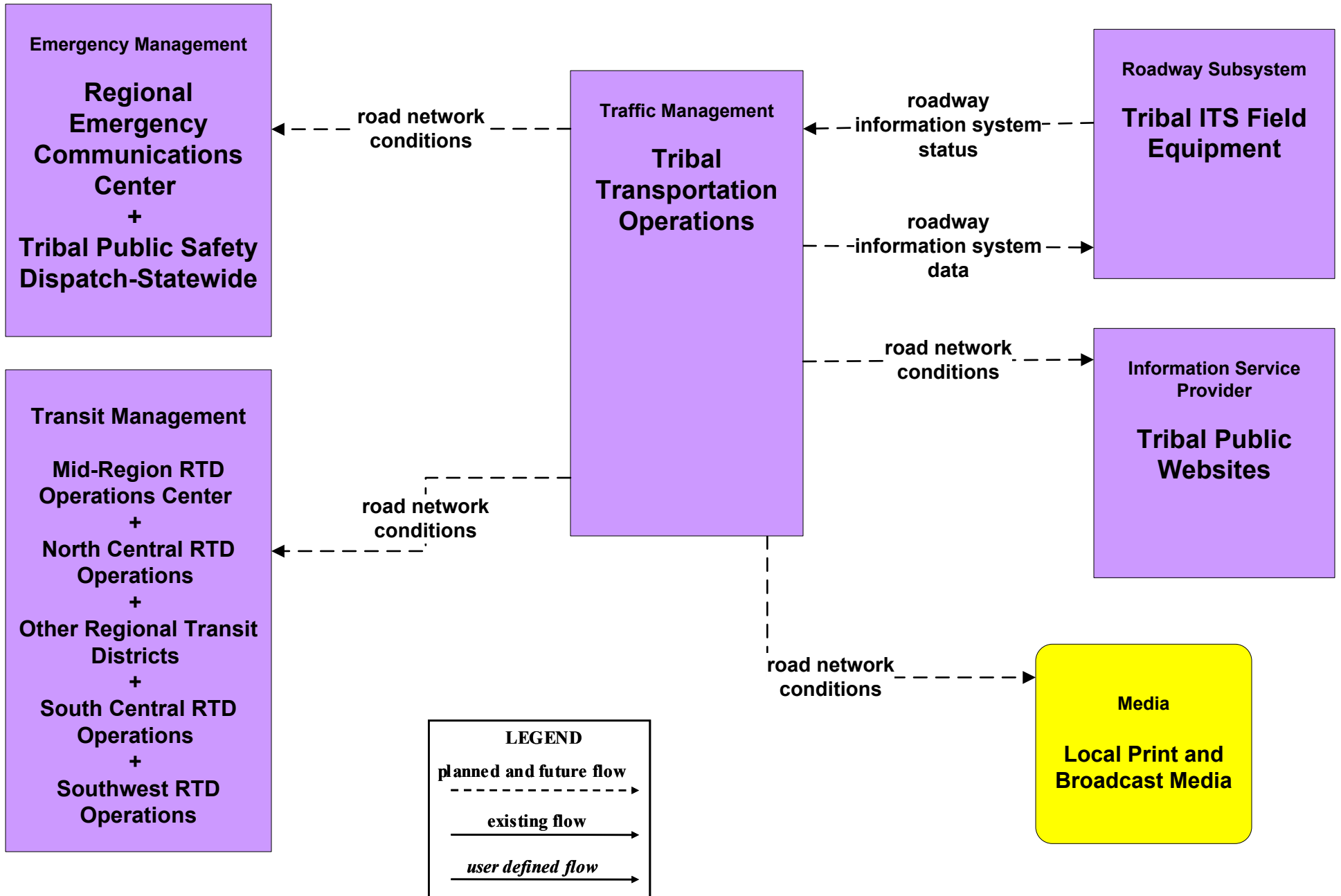




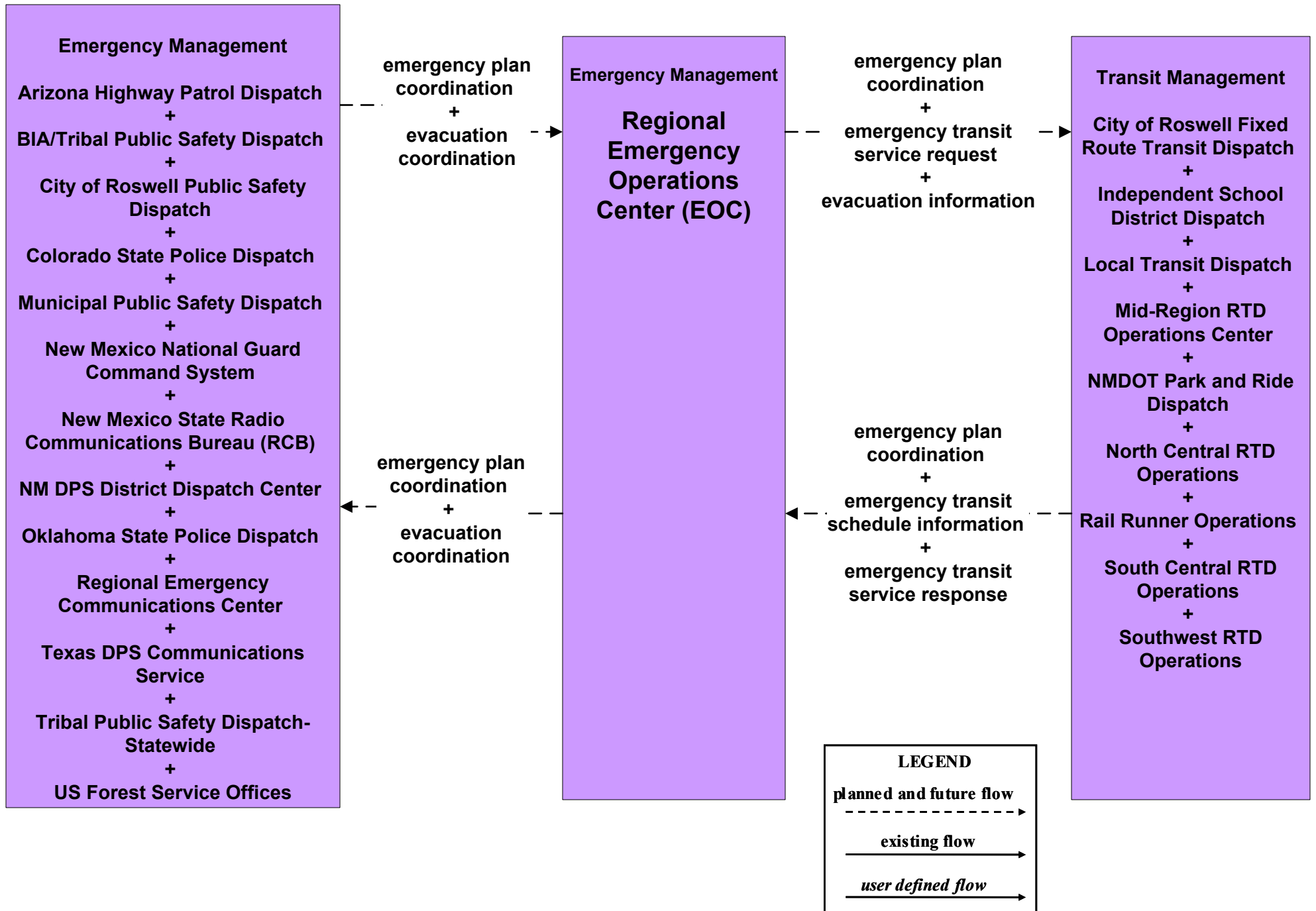
# ATMS06 - Traffic Information Dissemination County TOC



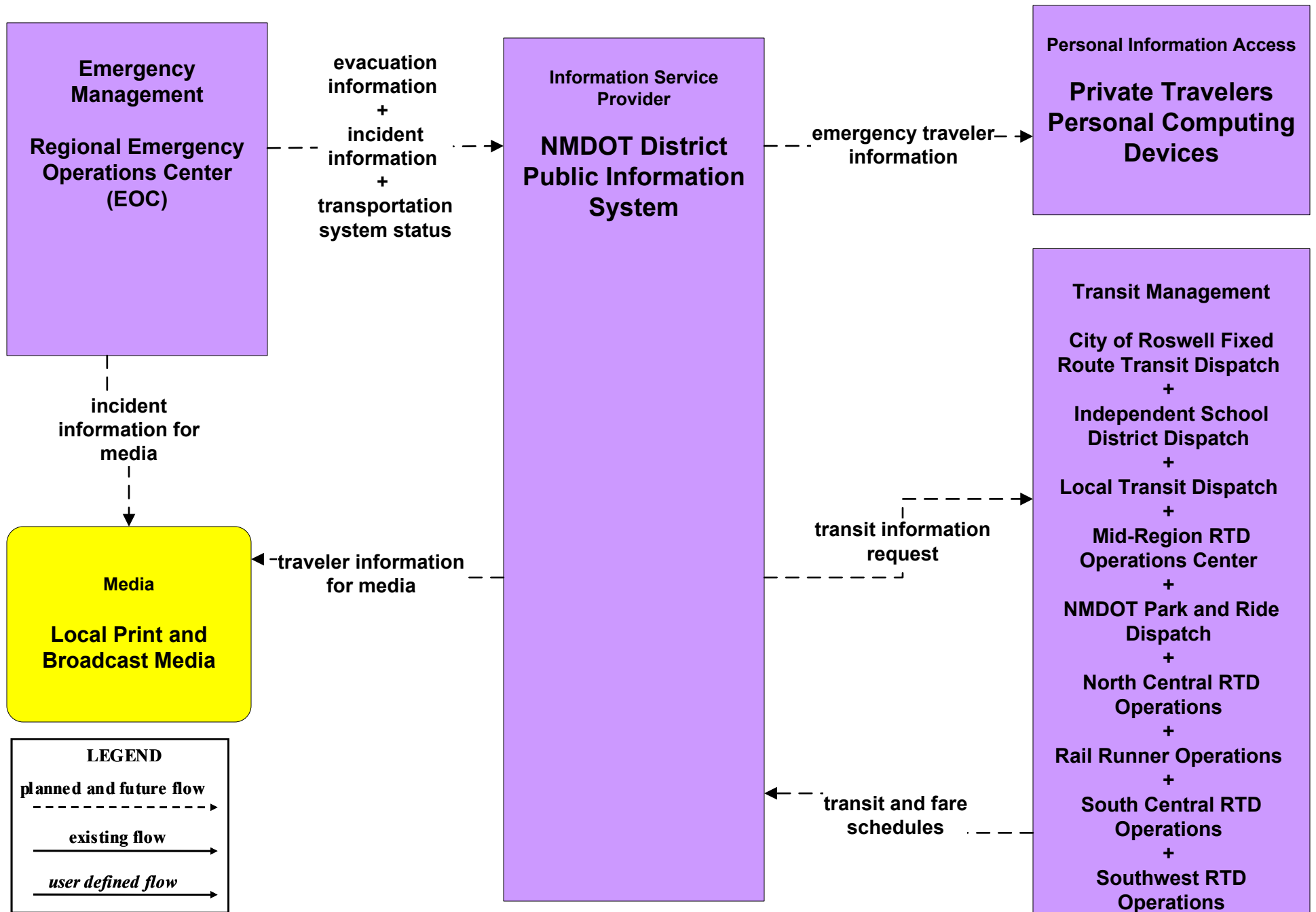
# ATMS06 - Traffic Information Dissemination Tribal



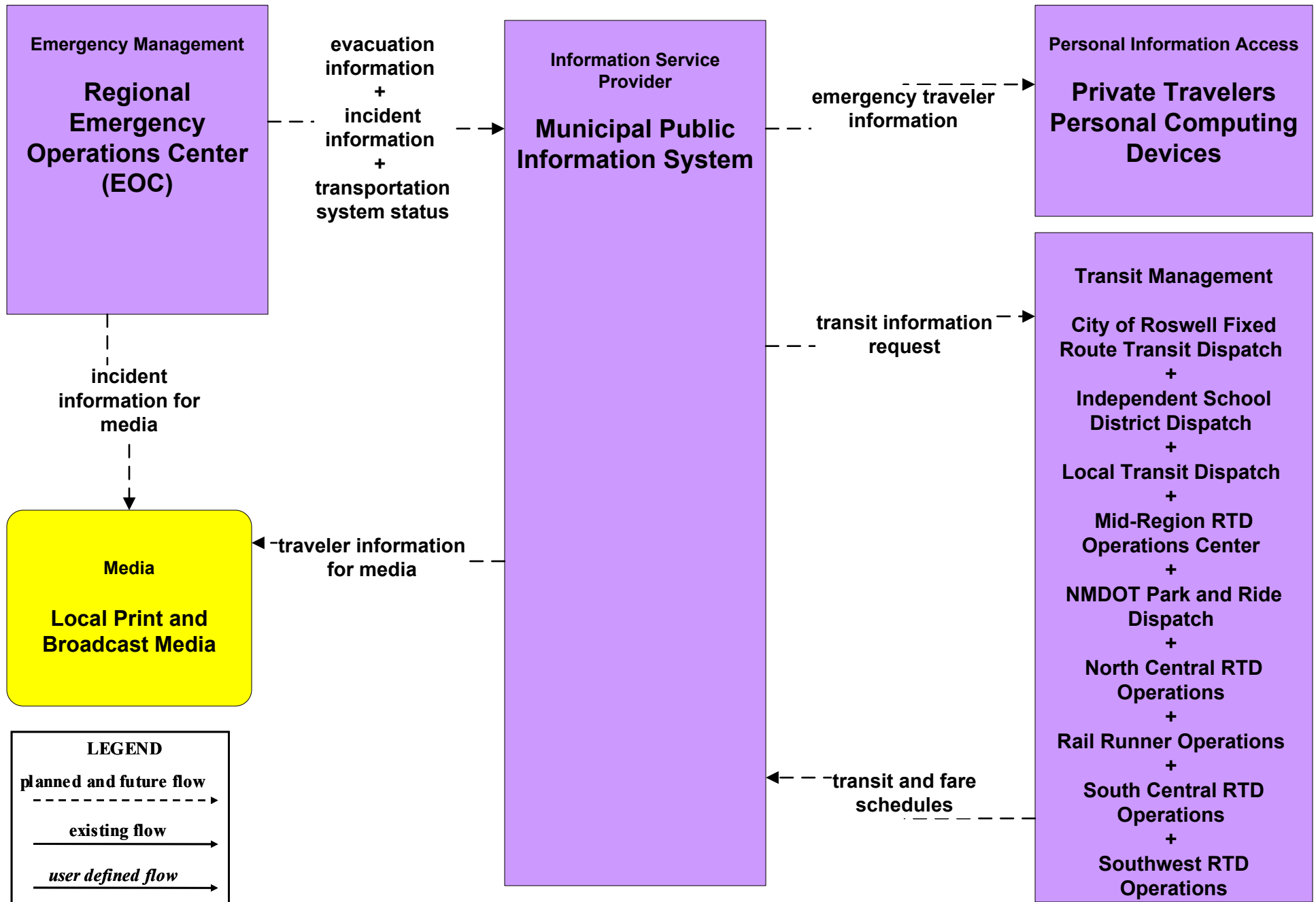
## EM09 - Evacuation and Reentry Management Regional EOC (1 of 2)



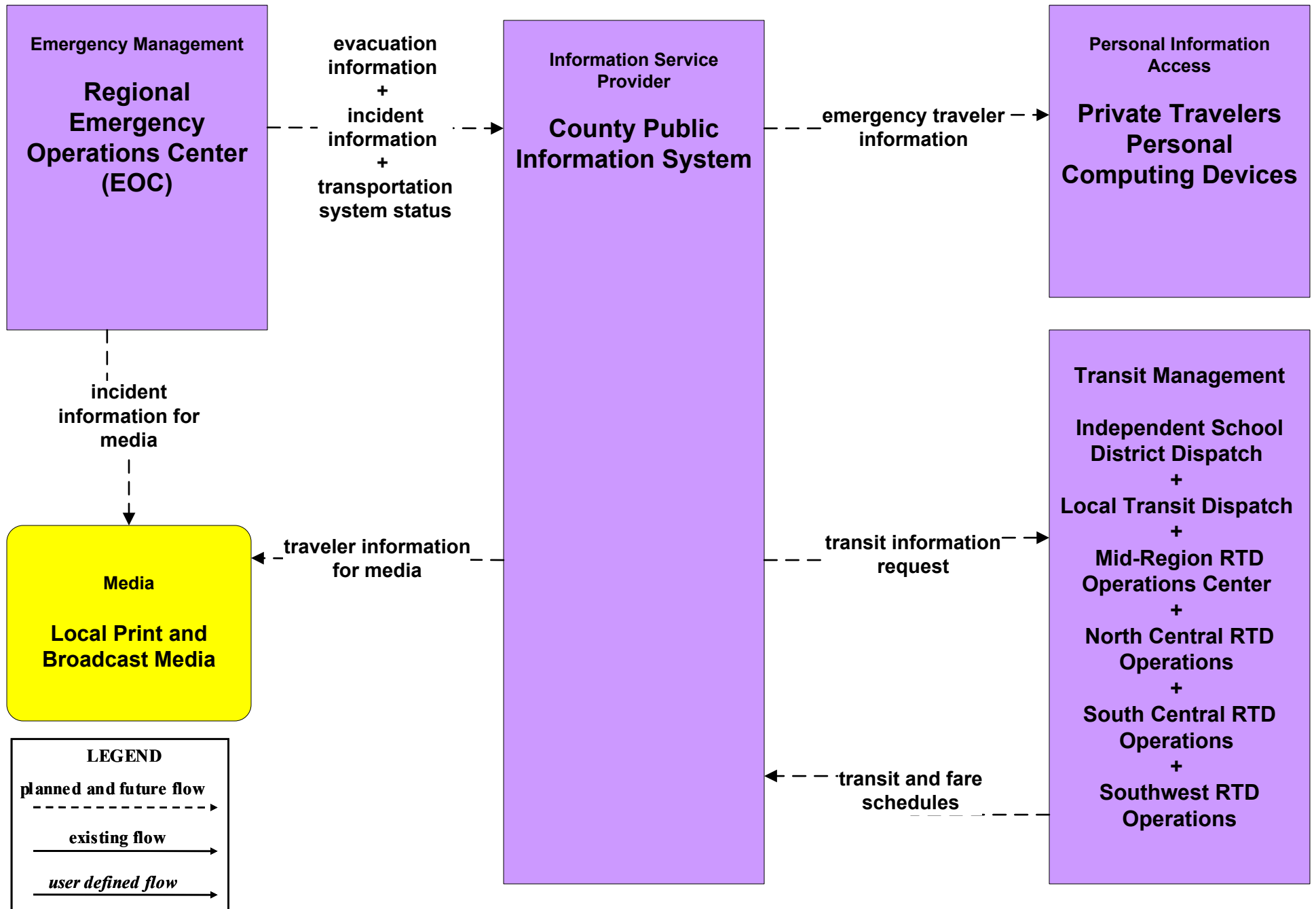
# EM10 - Disaster Traveler Information NMDOT District Public Information System



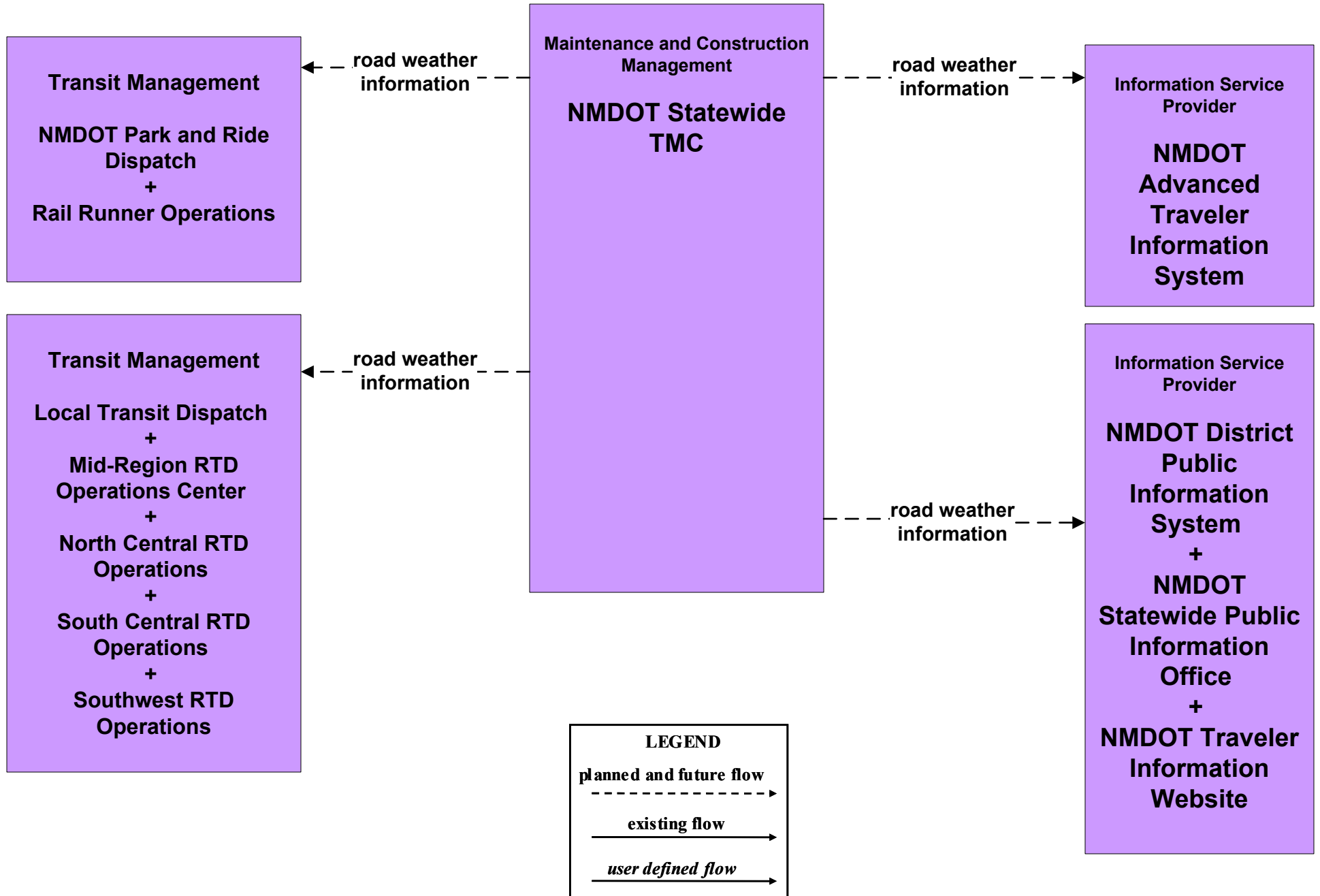
## EM10 - Disaster Traveler Information Municipal Public Information Office



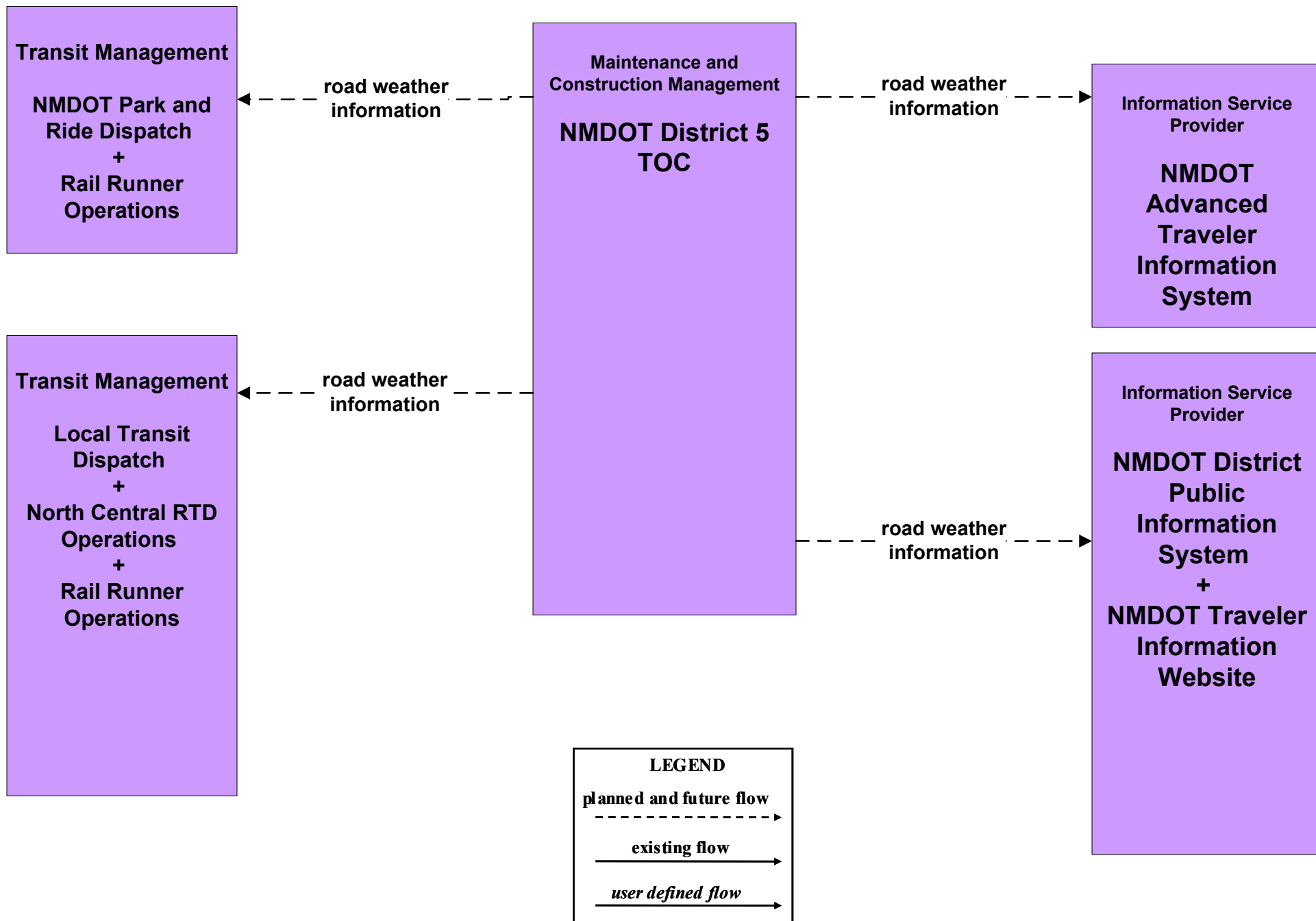
## EM10 - Disaster Traveler Information County Public Information System



**MC04 - Weather Information Processing and Distribution**  
**NMDOT (2 of 8)**

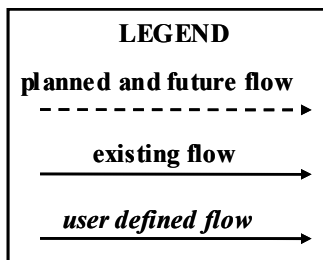
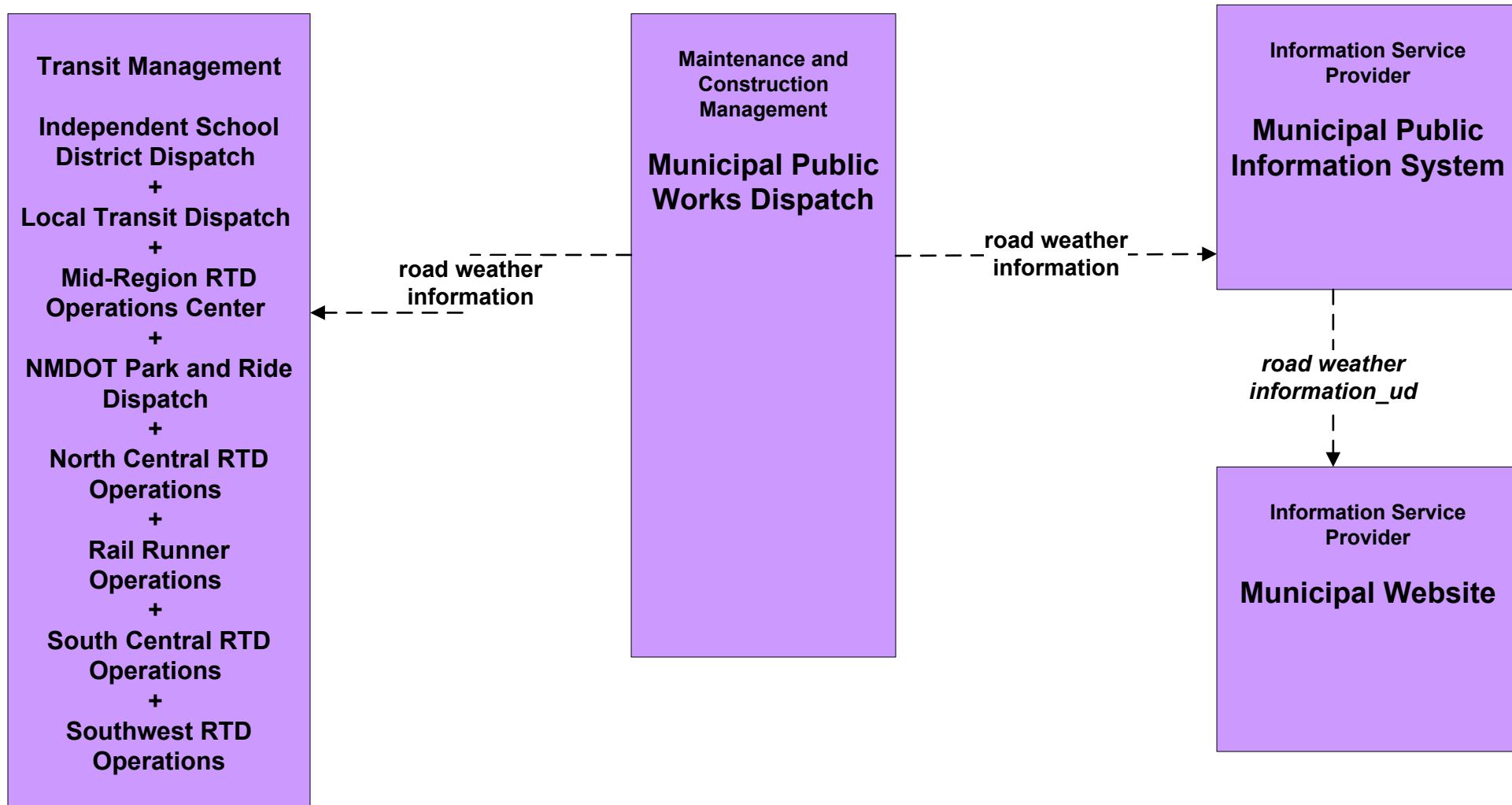


**MC04 - Weather Information Processing and Distribution**  
**NMDOT (7 of 8)**

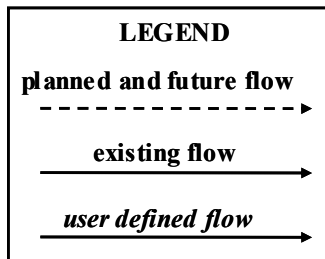
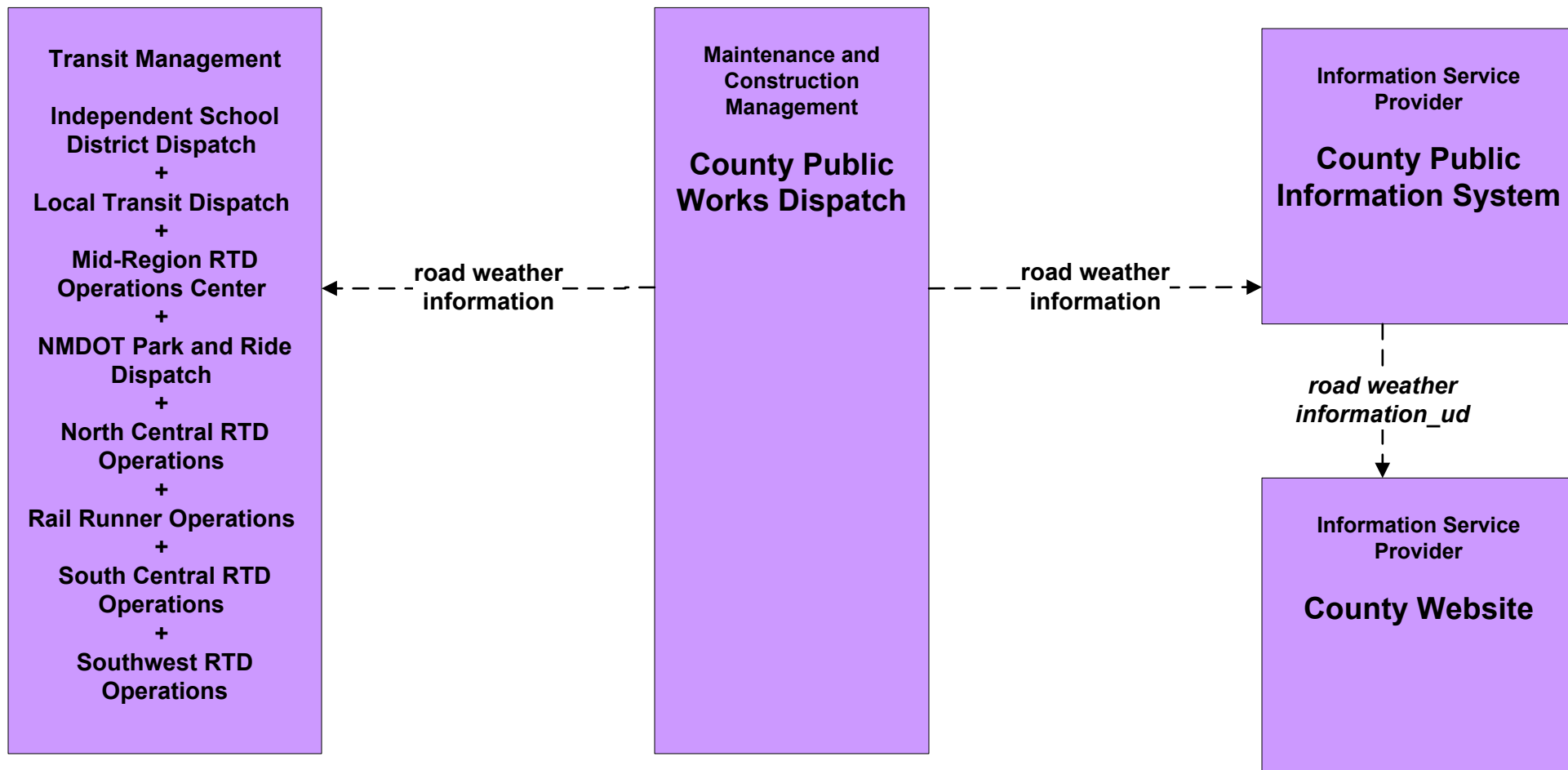




## MC04 - Weather Information Processing and Distribution Municipalities (2 of 2)

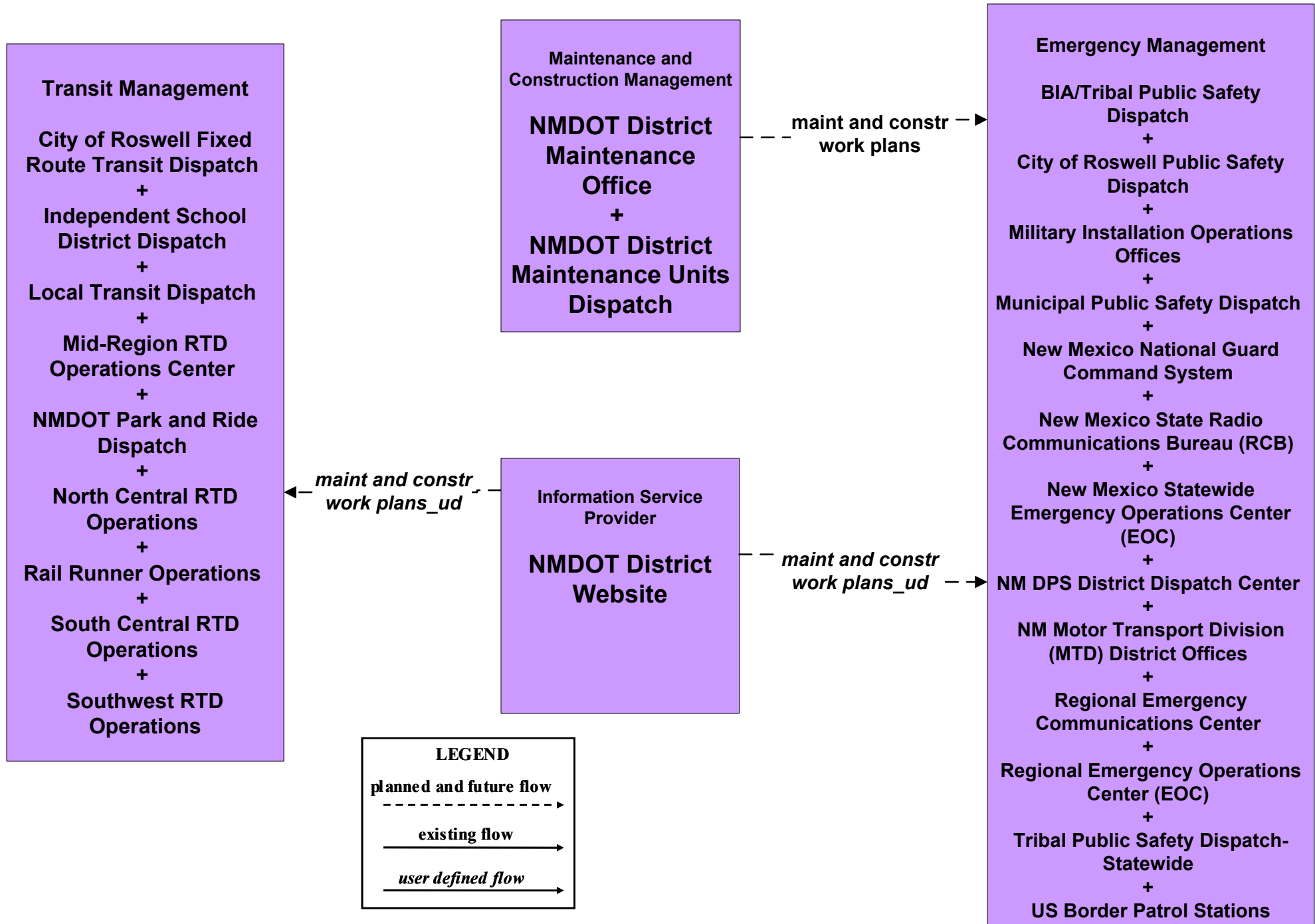


## MC04 - Weather Information Processing and Distribution Counties (2 of 2)

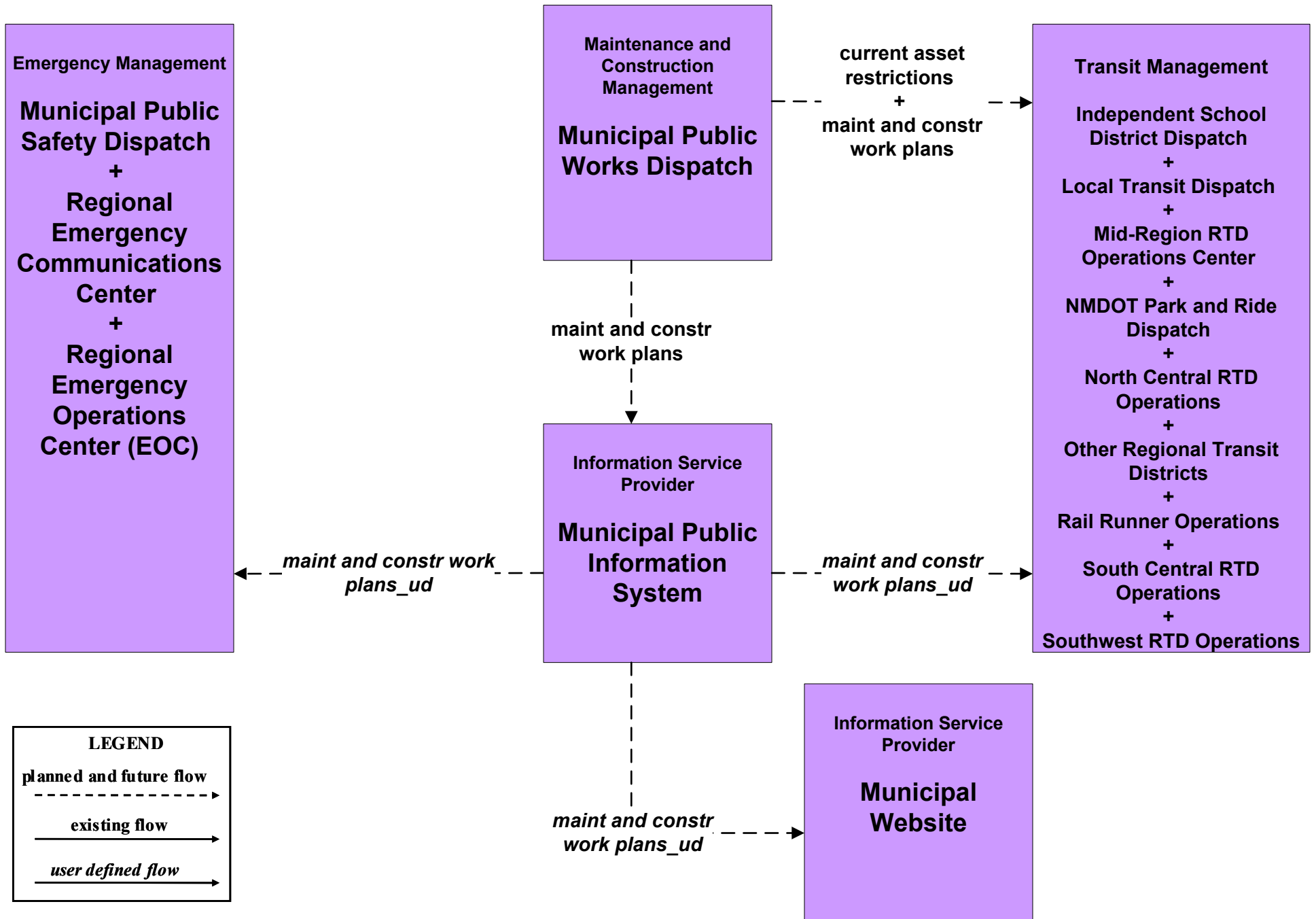


# MC10 - Maintenance and Construction Activity Coordination

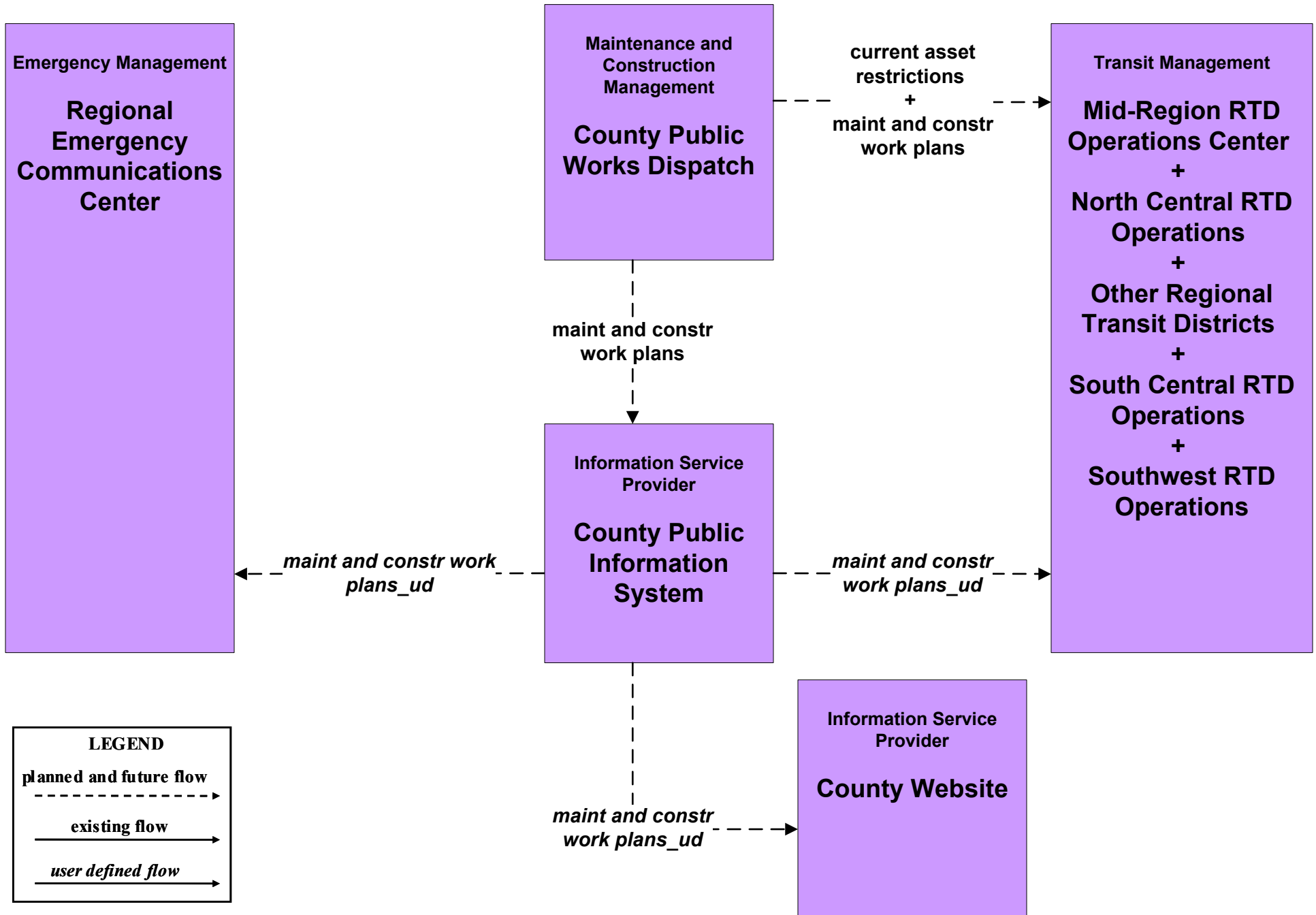
## Activity Coordination - NMDOT (3 of 3)



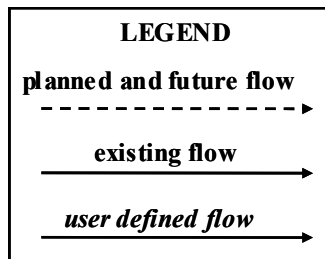
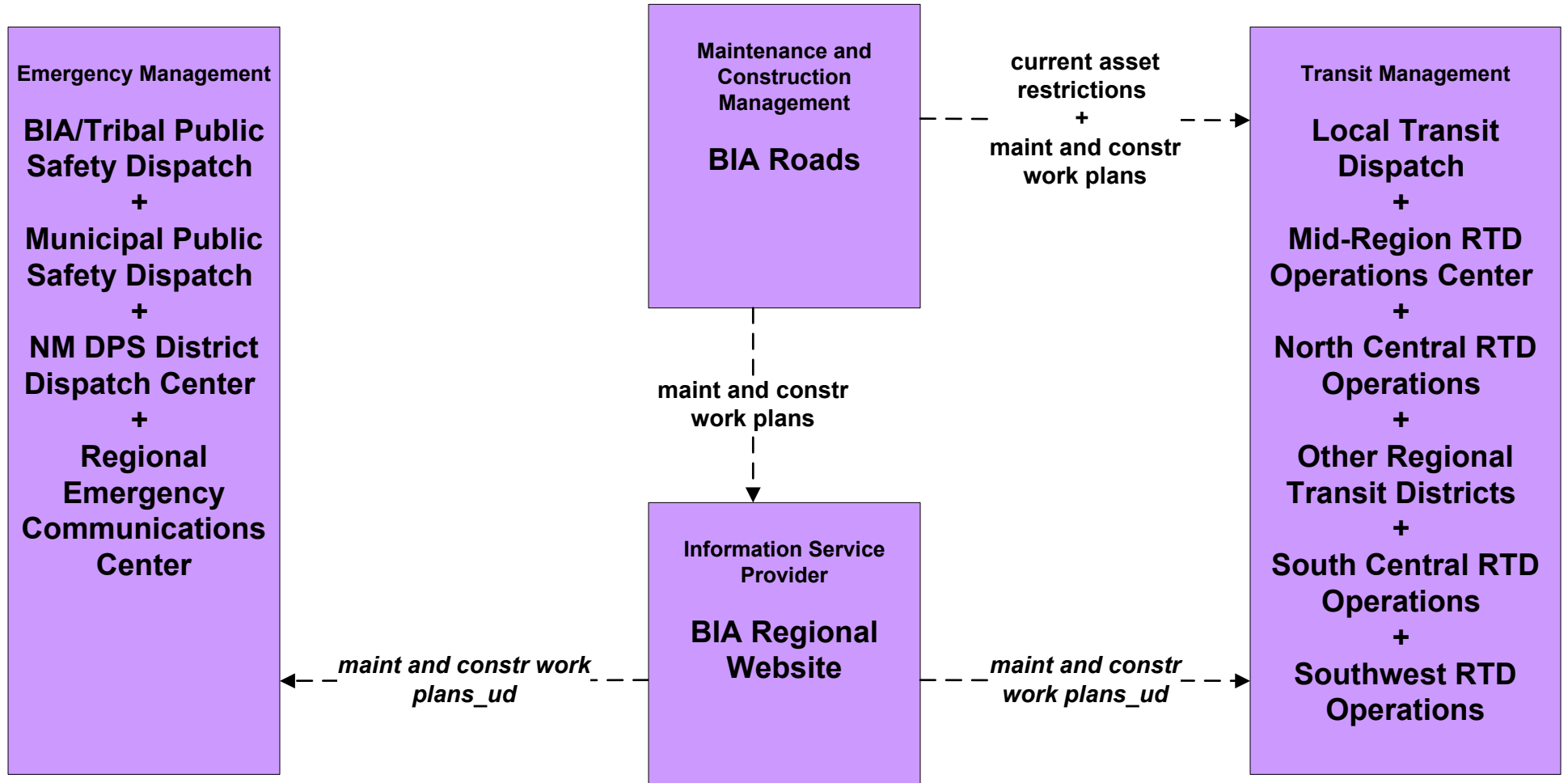
## MC10 - Maintenance and Construction Activity Coordination Municipalities (2 of 2)



## MC10 - Maintenance and Construction Activity Coordination Counties (2 of 2)



## MC10 - Maintenance and Construction Activity Coordination BIA (2 of 2)



## MC10 - Maintenance and Construction Activity Coordination Tribal (2 of 2)

