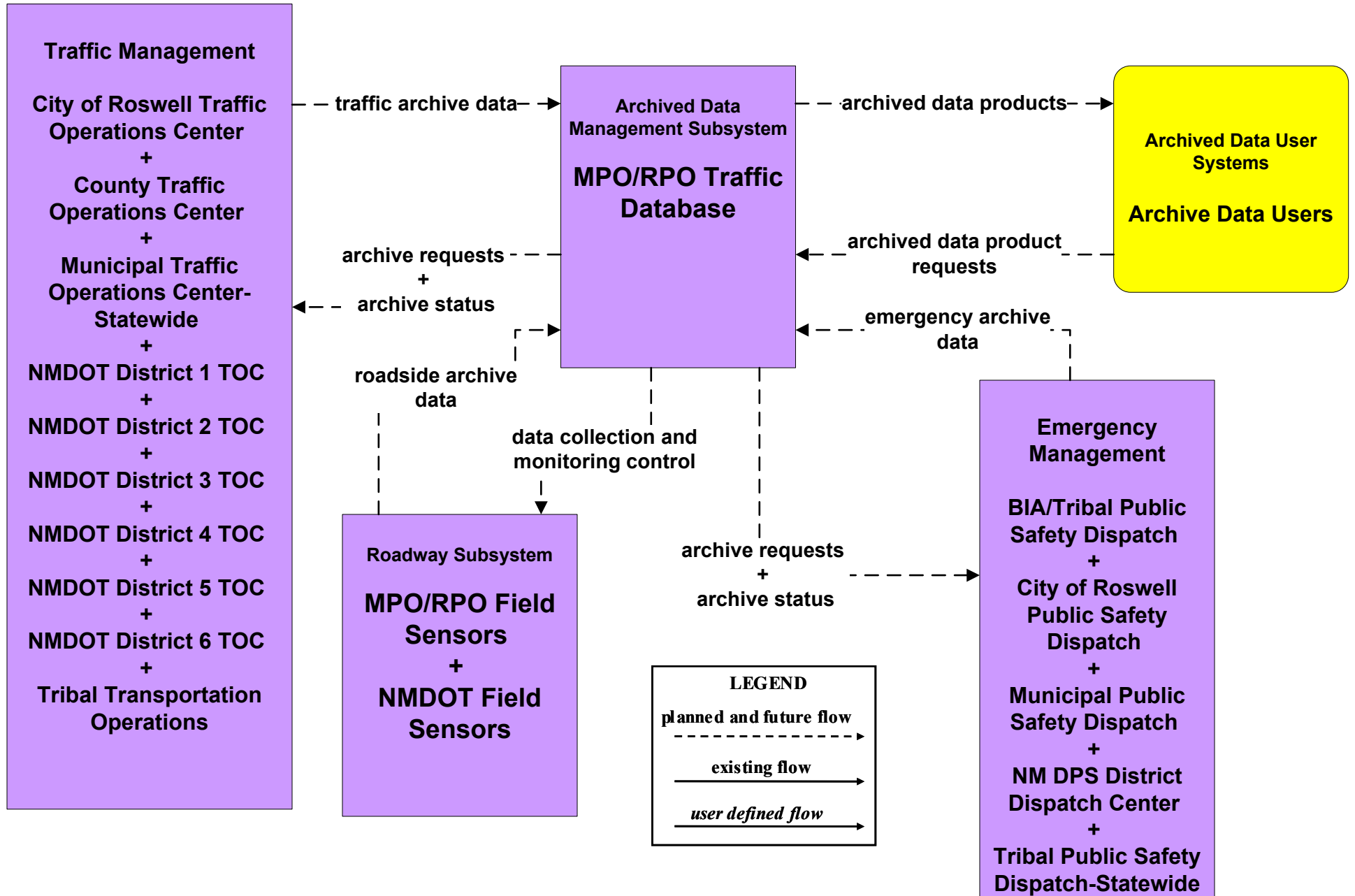
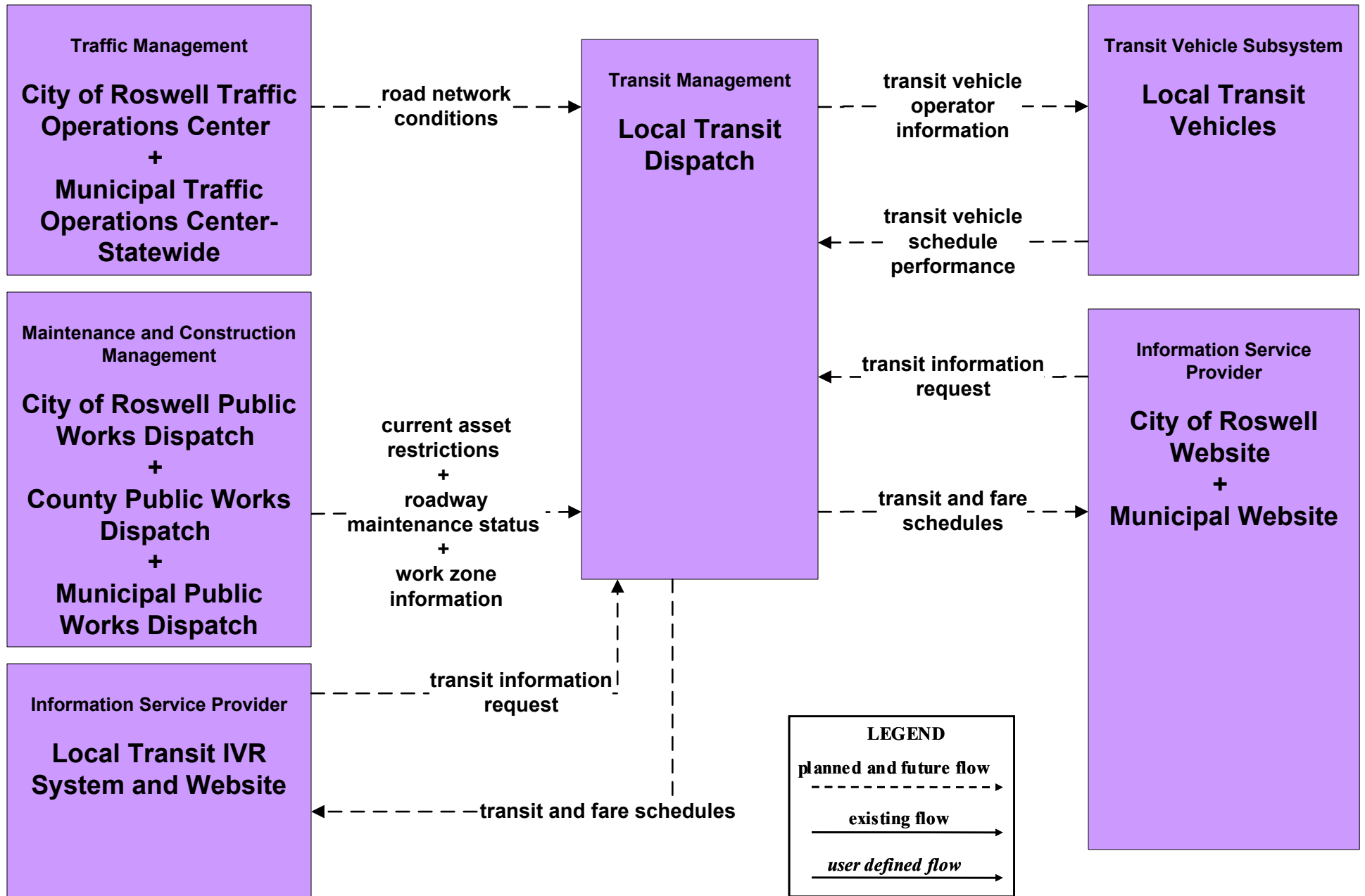


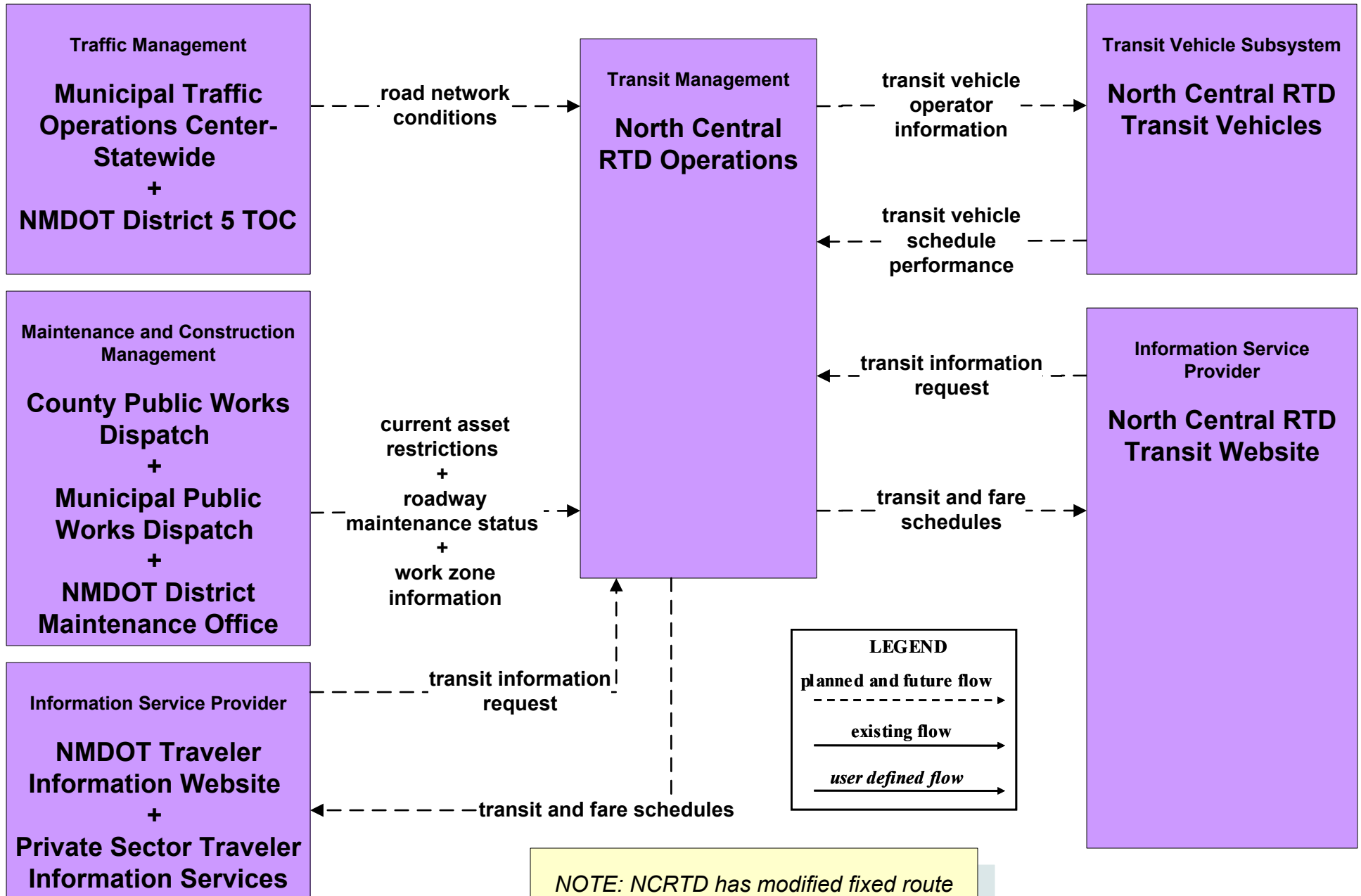
AD1 - ITS Data Mart MPO/RPO Traffic Database



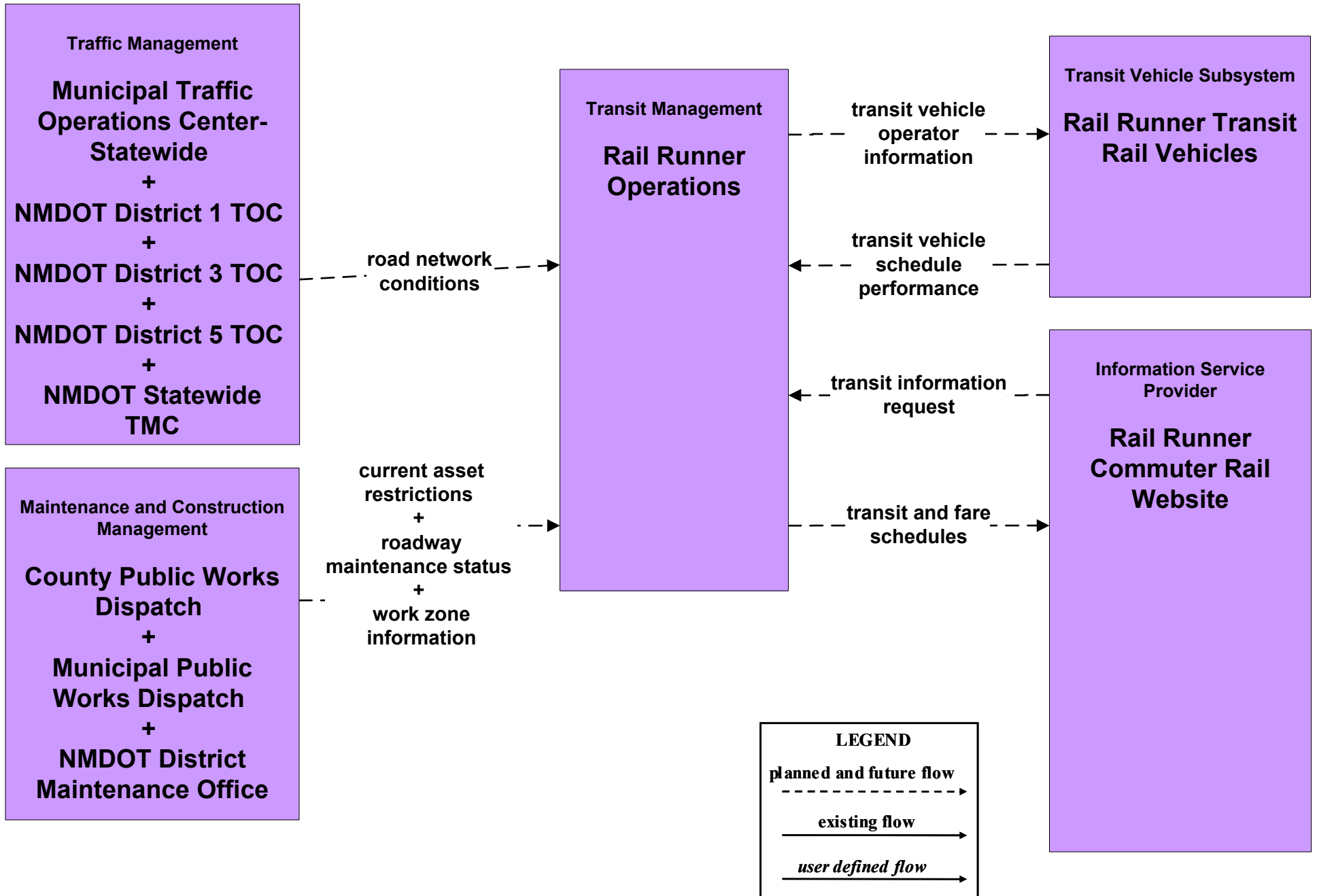
APTS2 - Transit Fixed-Route Operations Local Transit



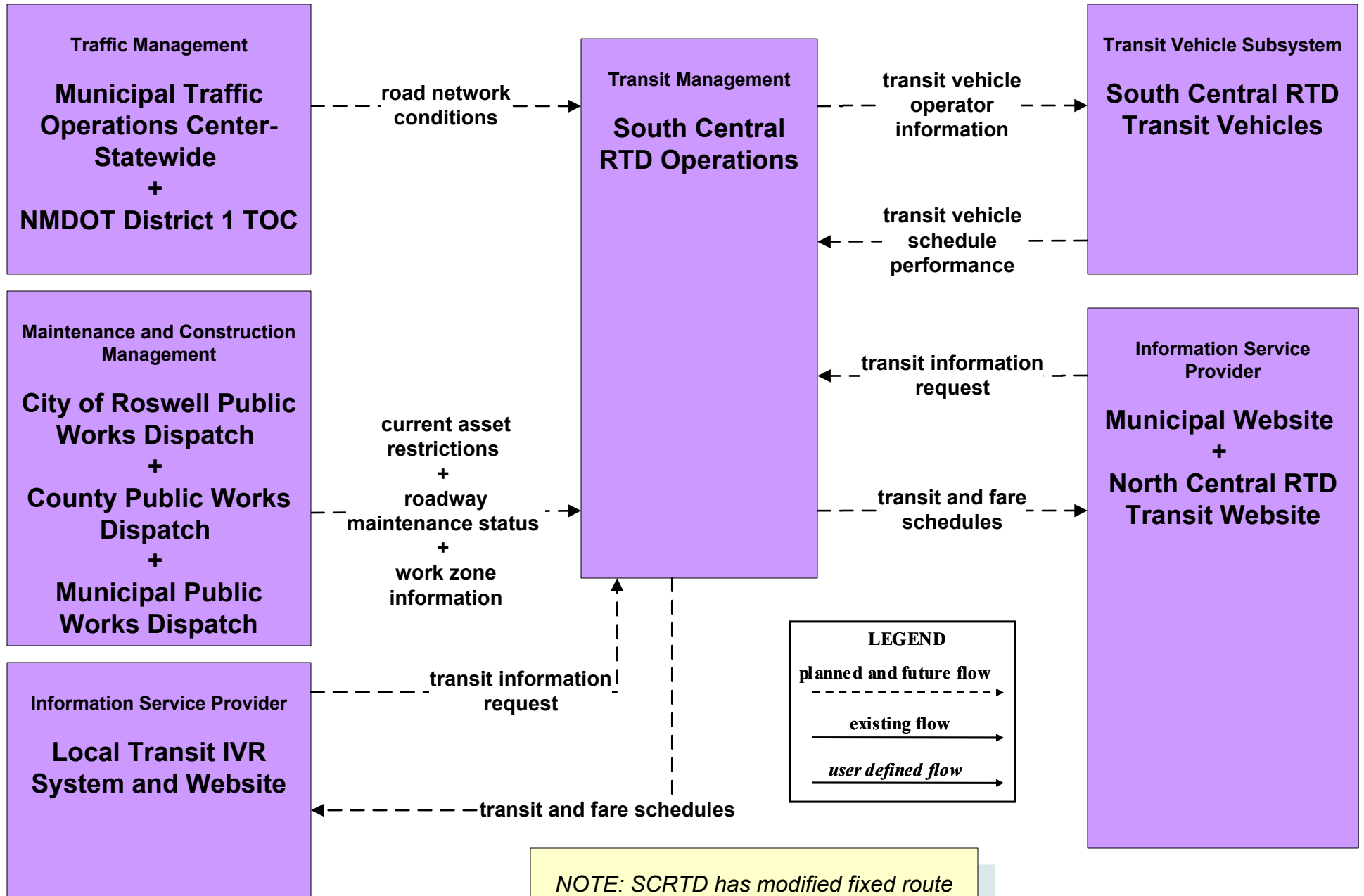
APTS2 - Transit Fixed-Route Operations North Central RTD



APTS2 - Transit Fixed-Route Operations Rail Runner

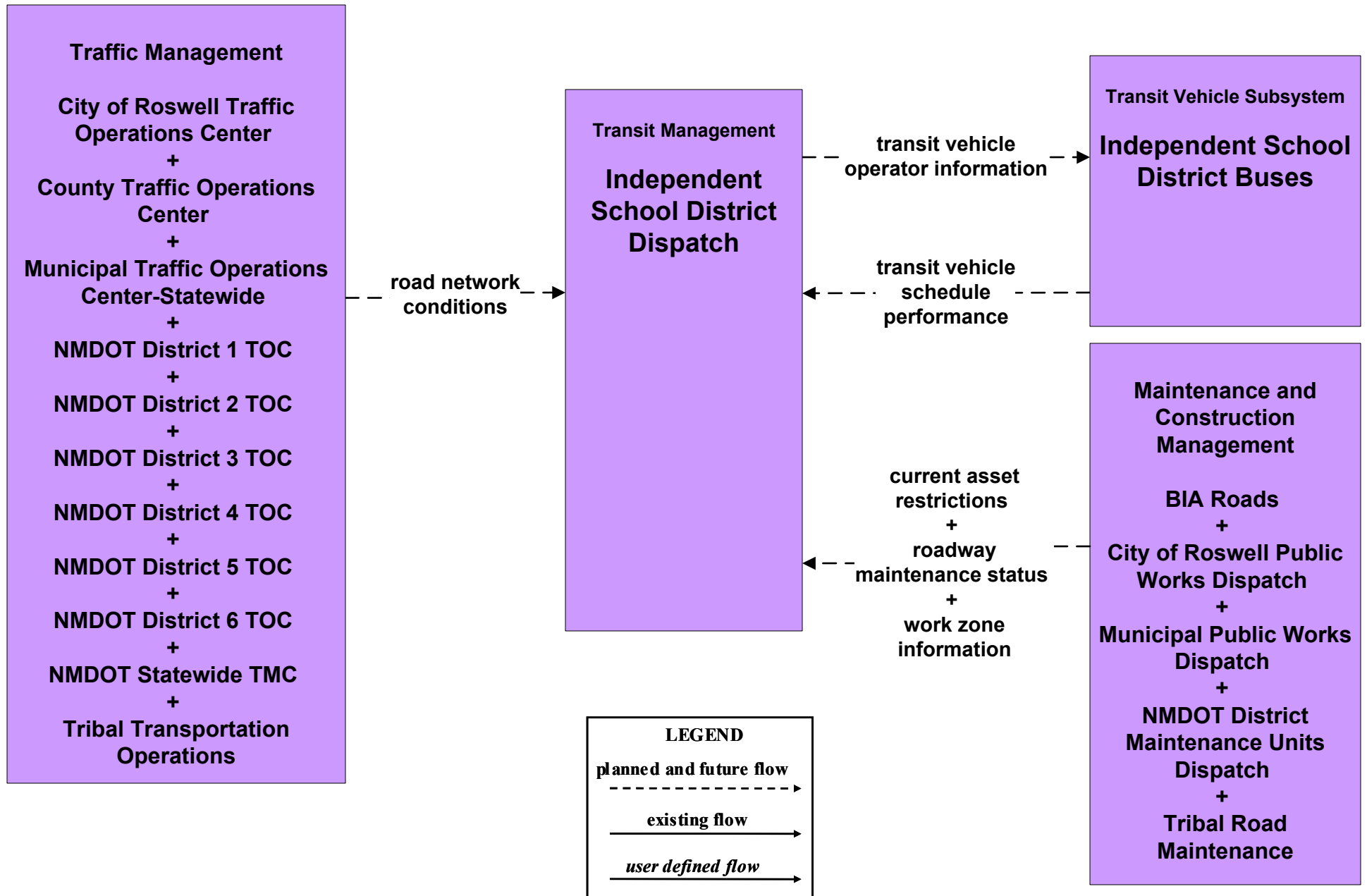


APTS2 - Transit Fixed-Route Operations South Central RTD



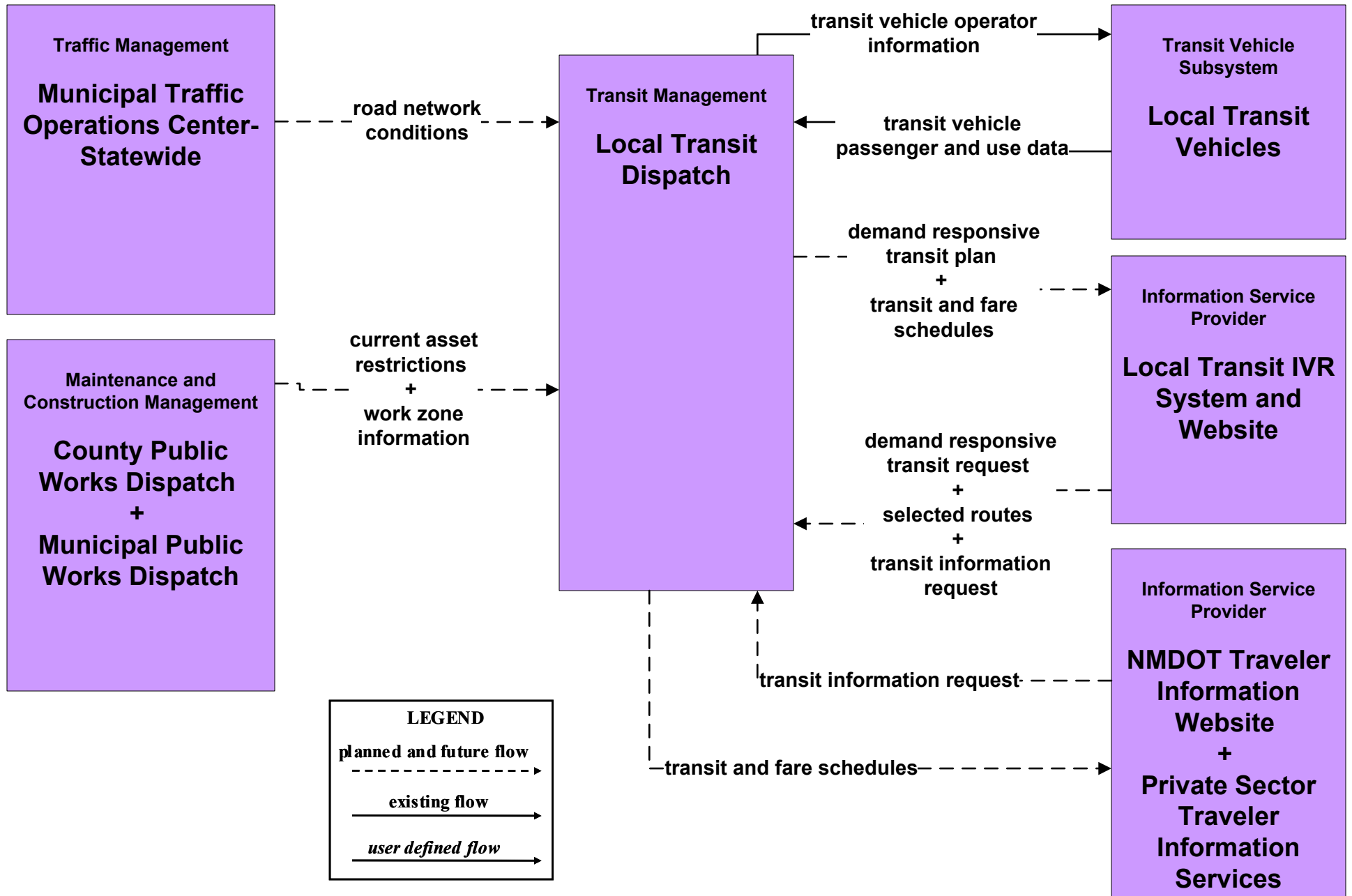
NOTE: SCRTD has modified fixed route transit service to support school systems.

APTS2 - Transit Fixed-Route Operations Independent School Districts

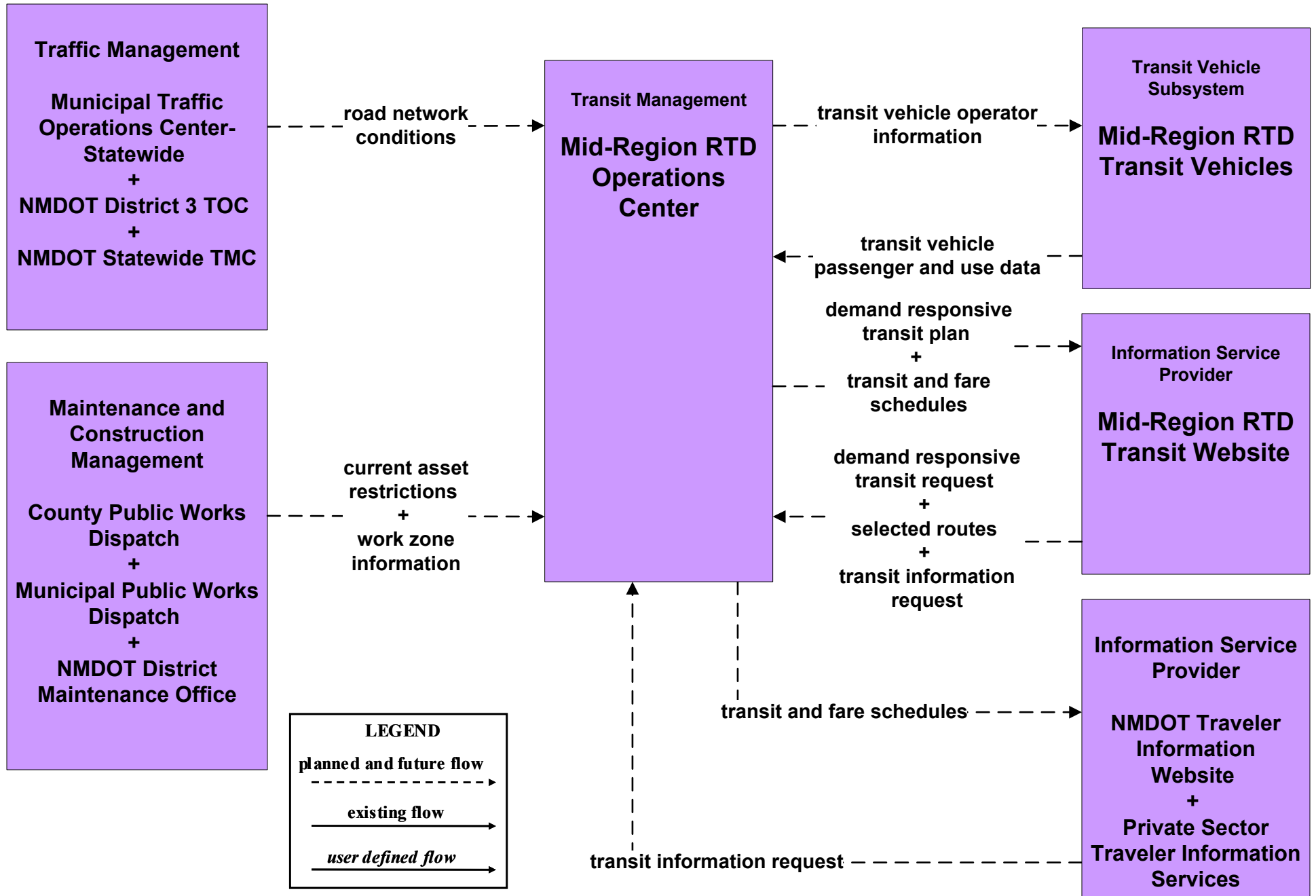


APTS3 - Demand Response Transit Operations

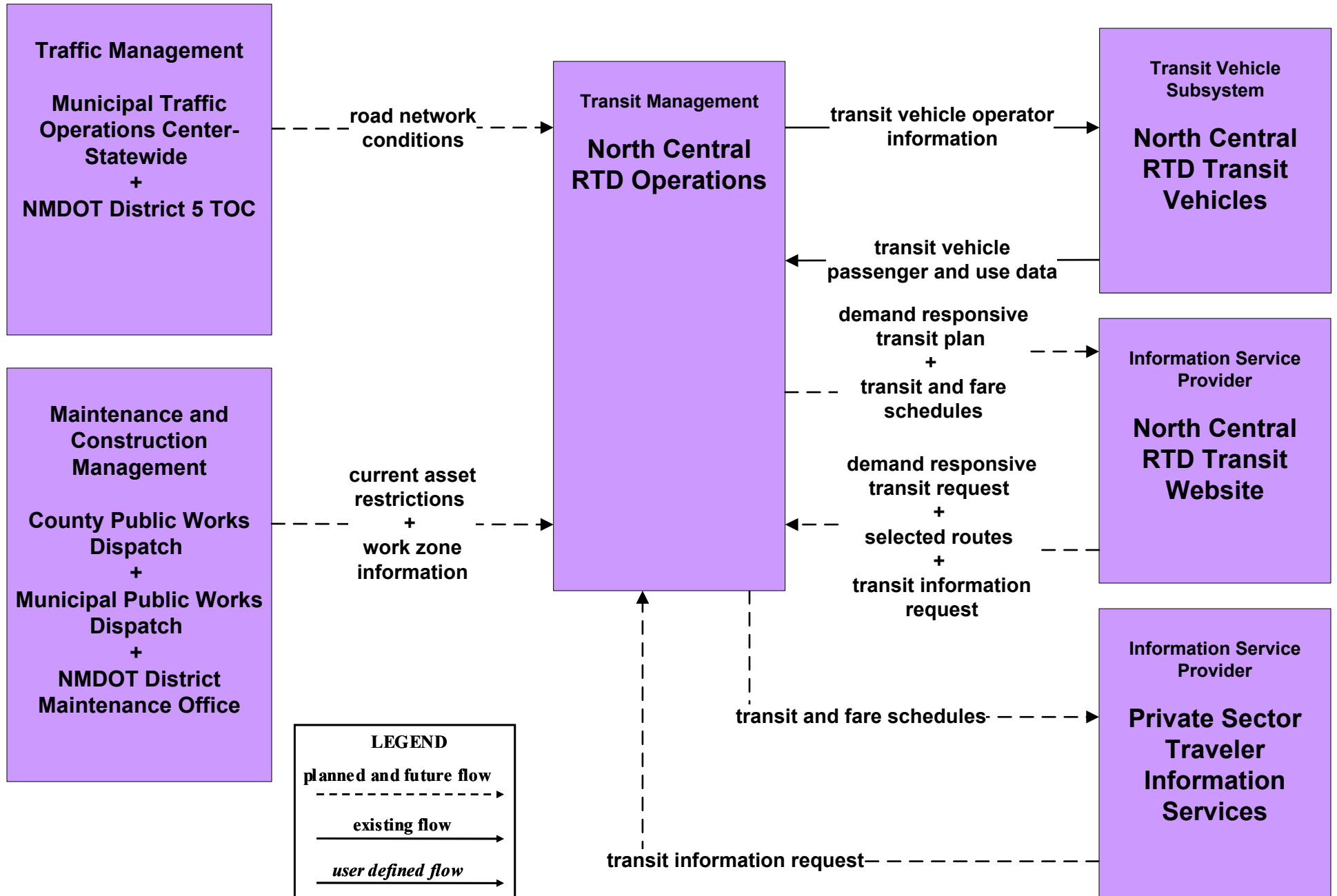
Local Transit



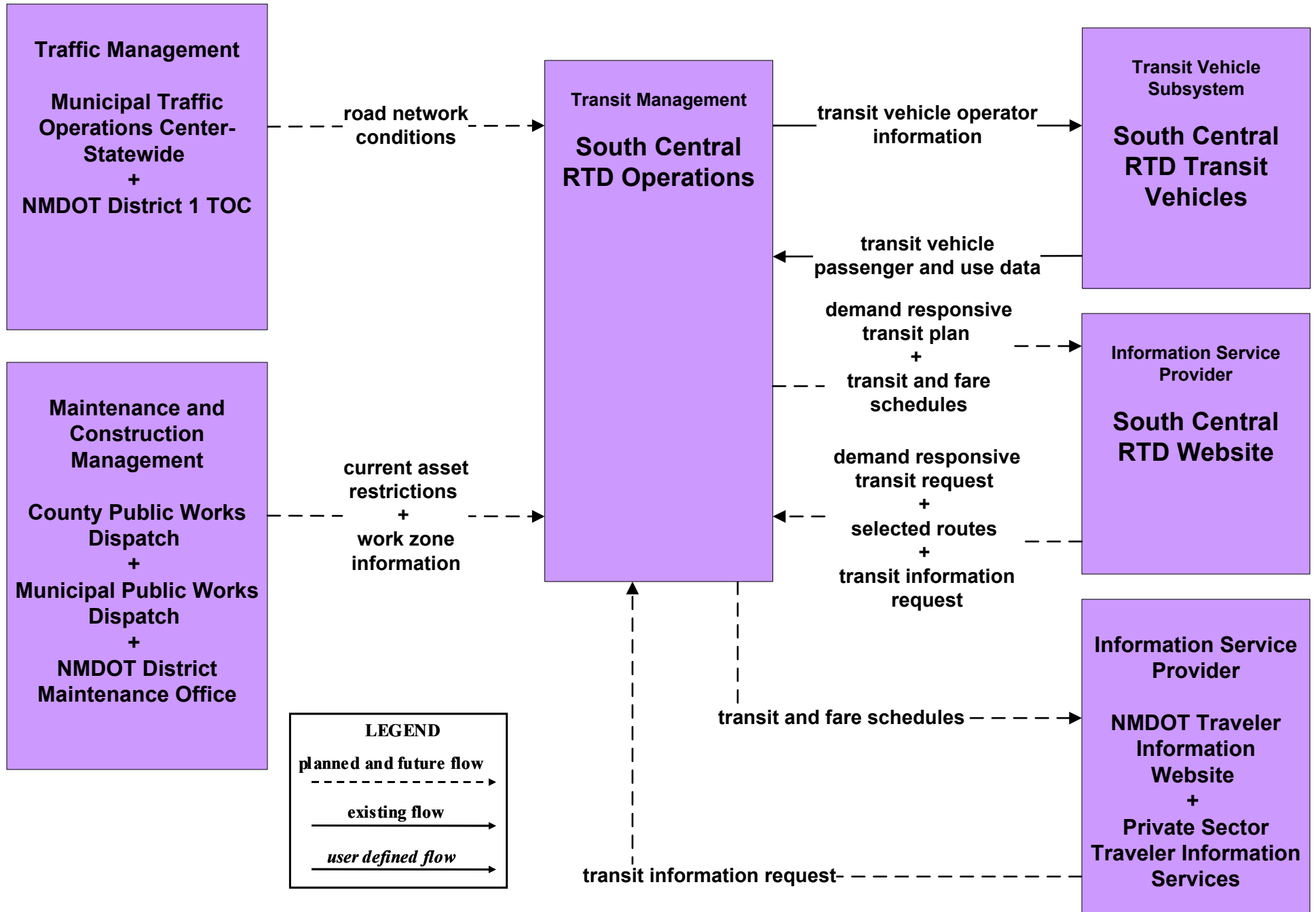
APTS3 - Demand Response MidRTD



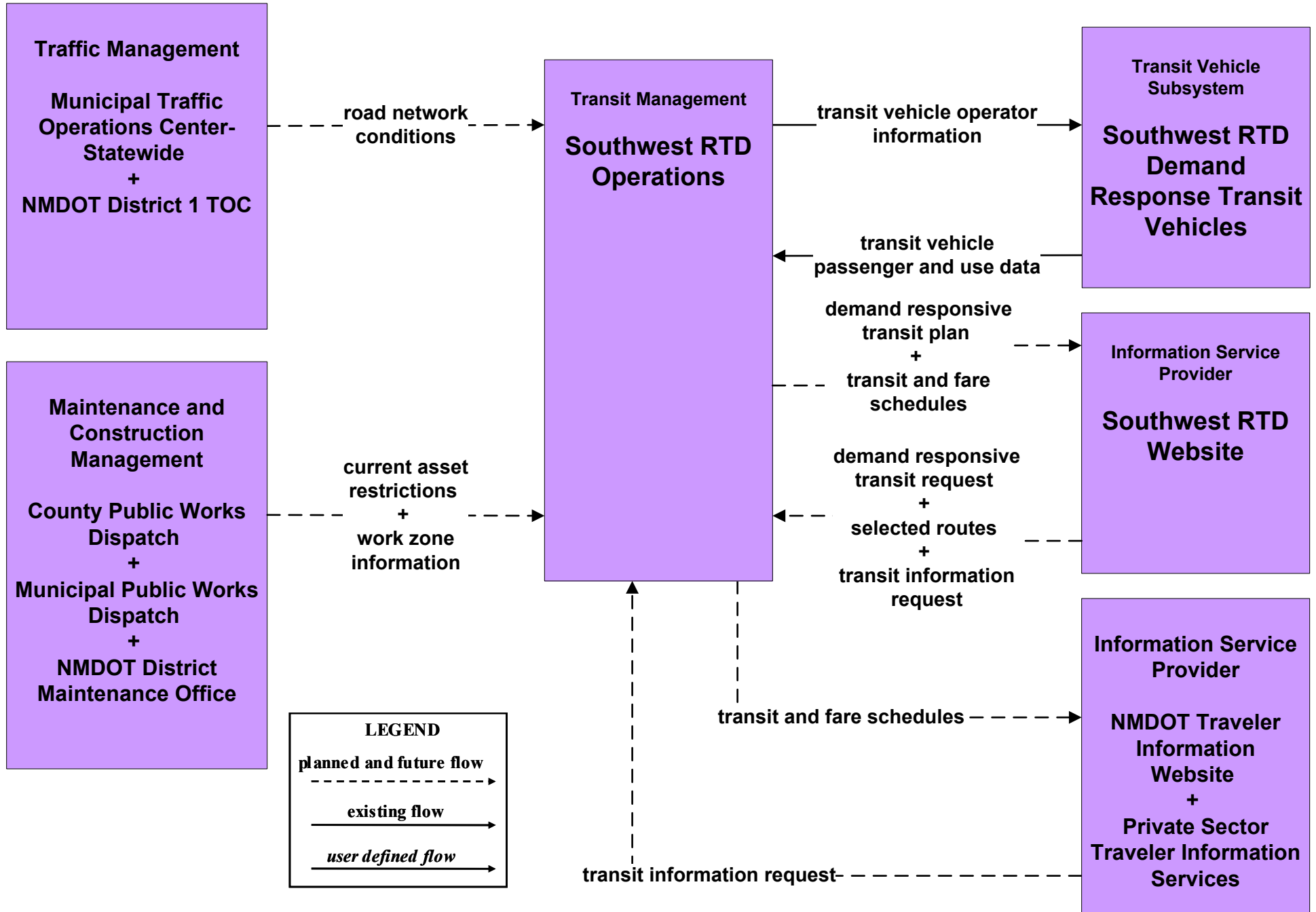
APTS3 - Demand Response North Central RTD



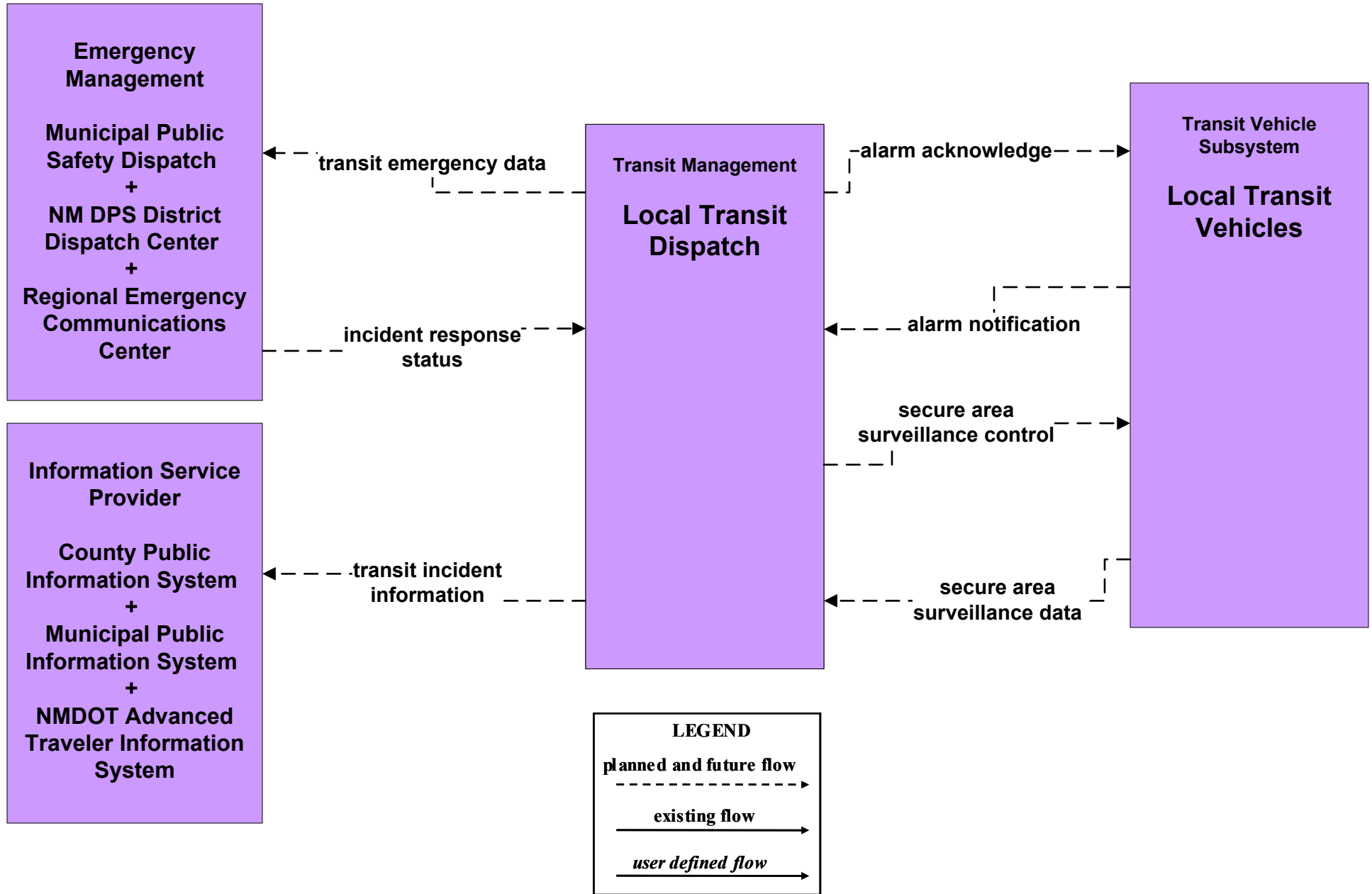
APTS3 - Demand Response South Central RTD



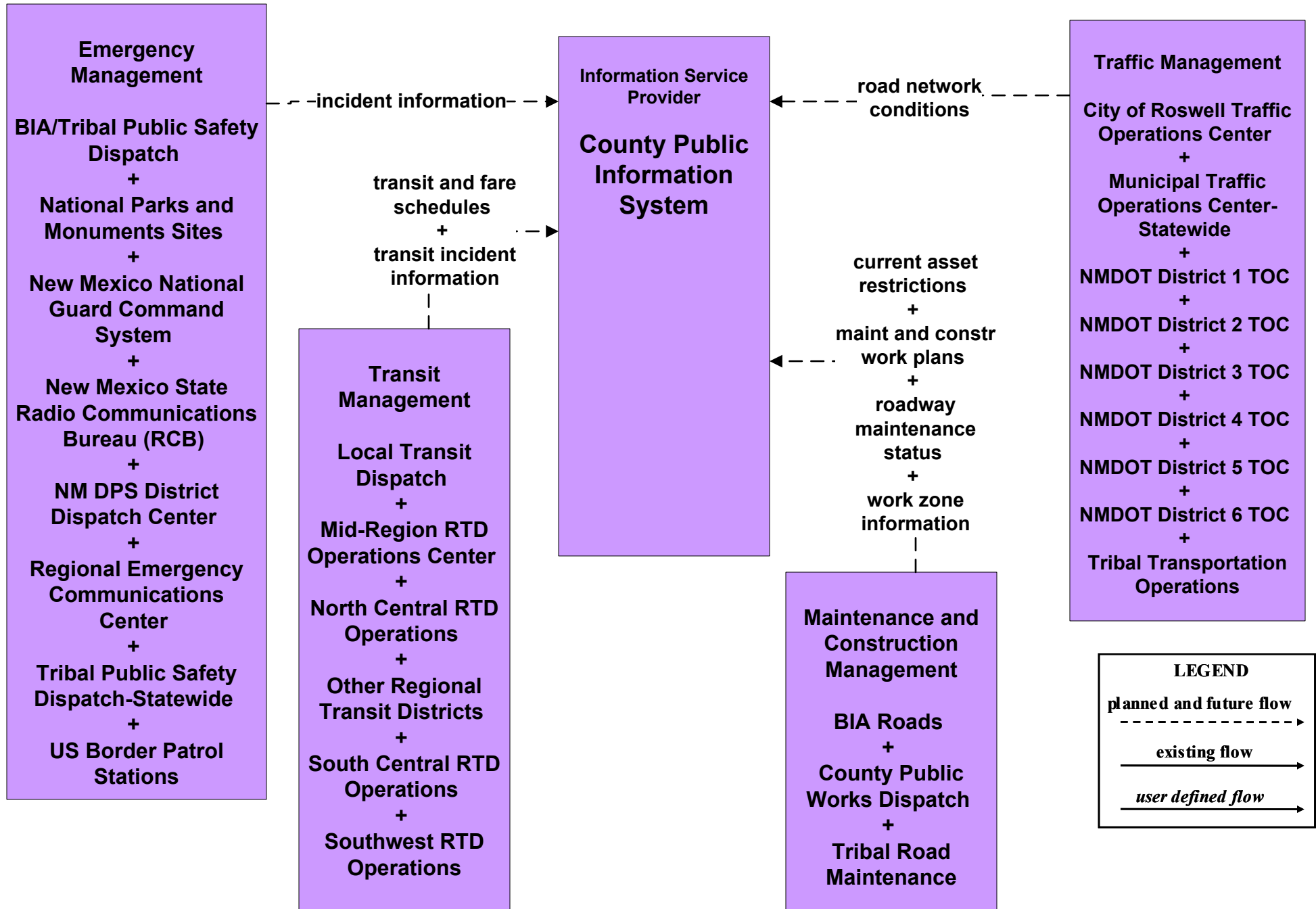
APTS3 - Demand Response Southwest RTD



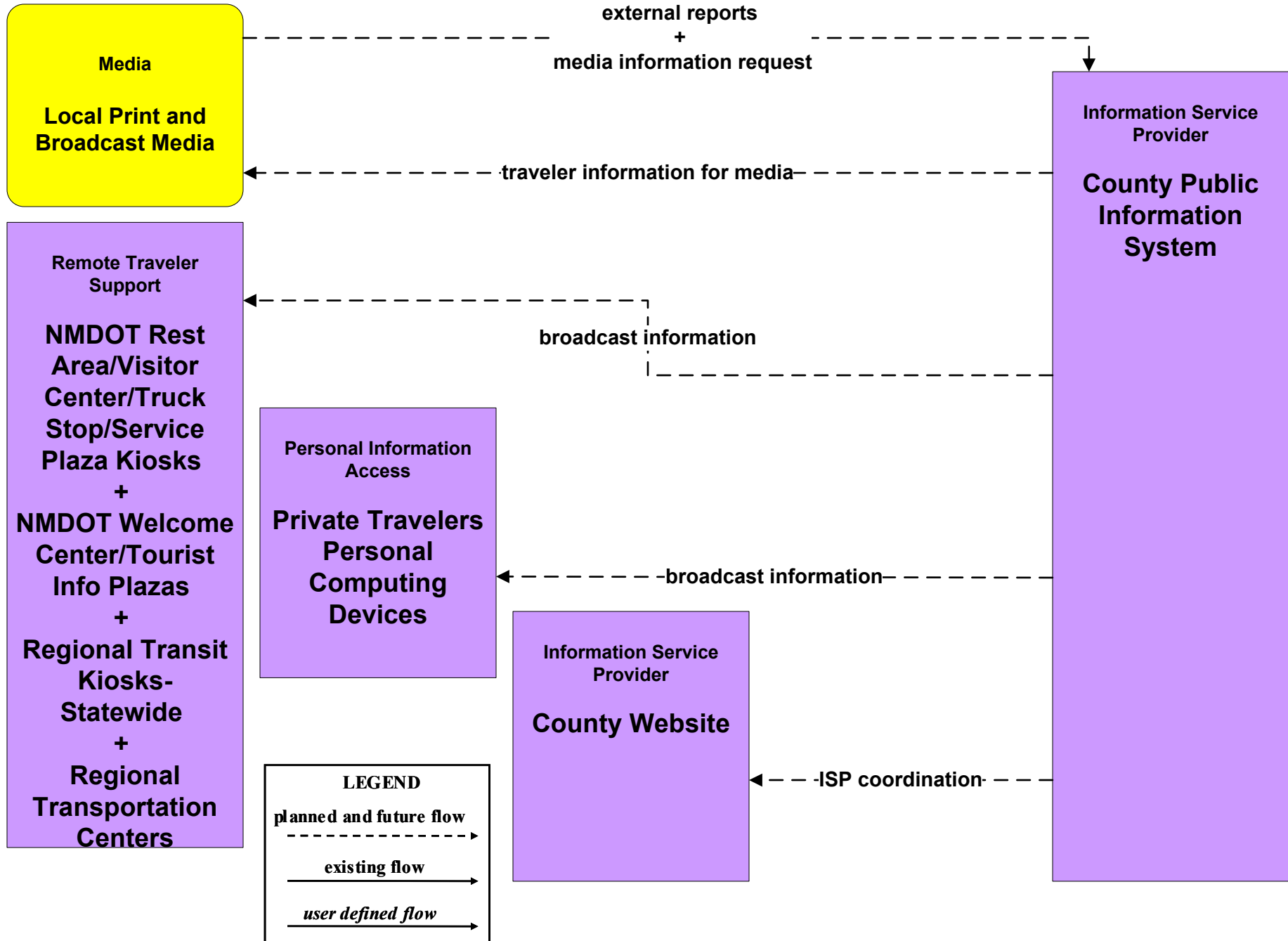
APTS5 - Transit Security Local Transit



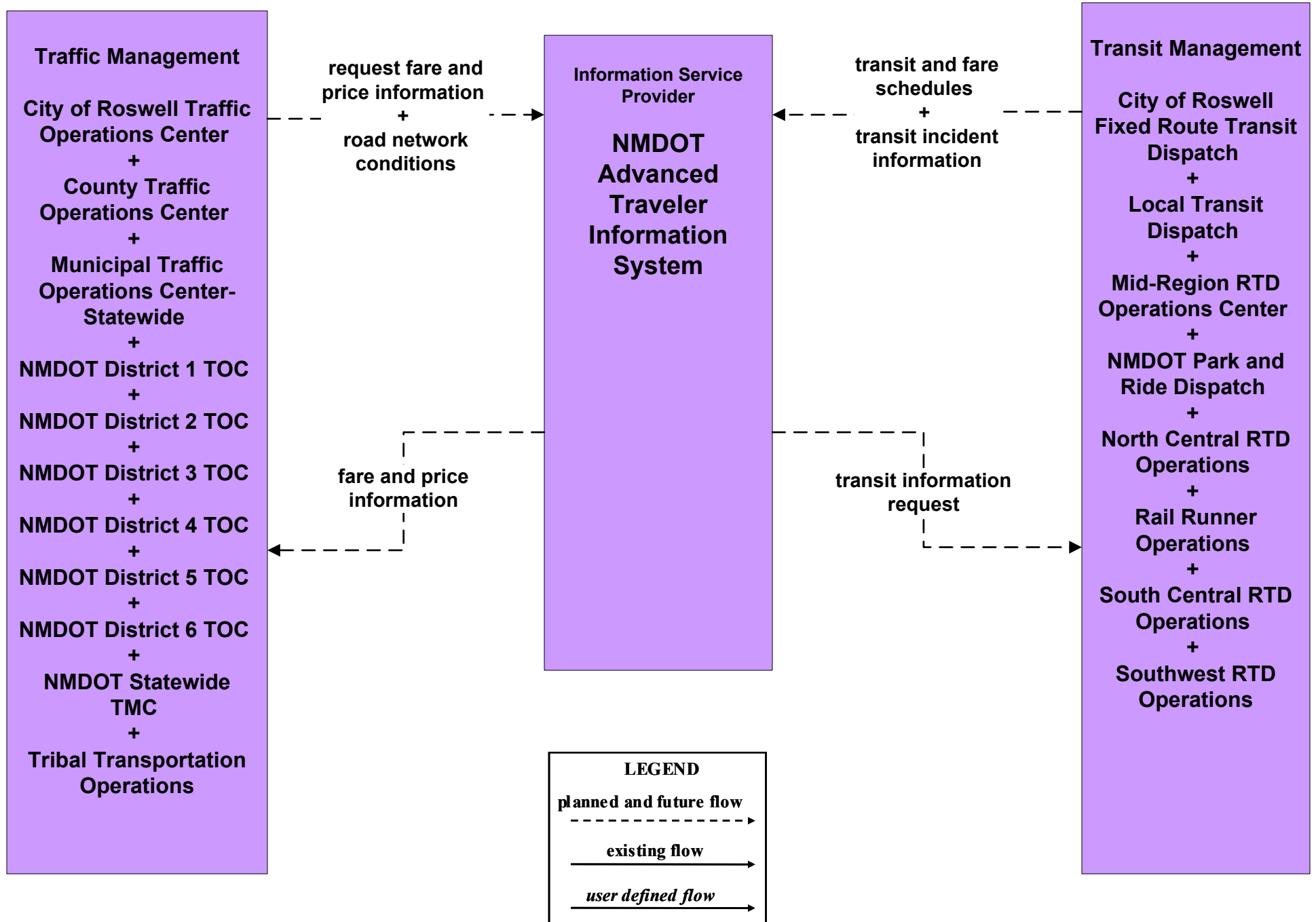
ATIS1 - Broadcast Traveler Information County Public Information System (Inputs)



ATIS1 - Broadcast Traveler Information County Public Information System (Outputs)

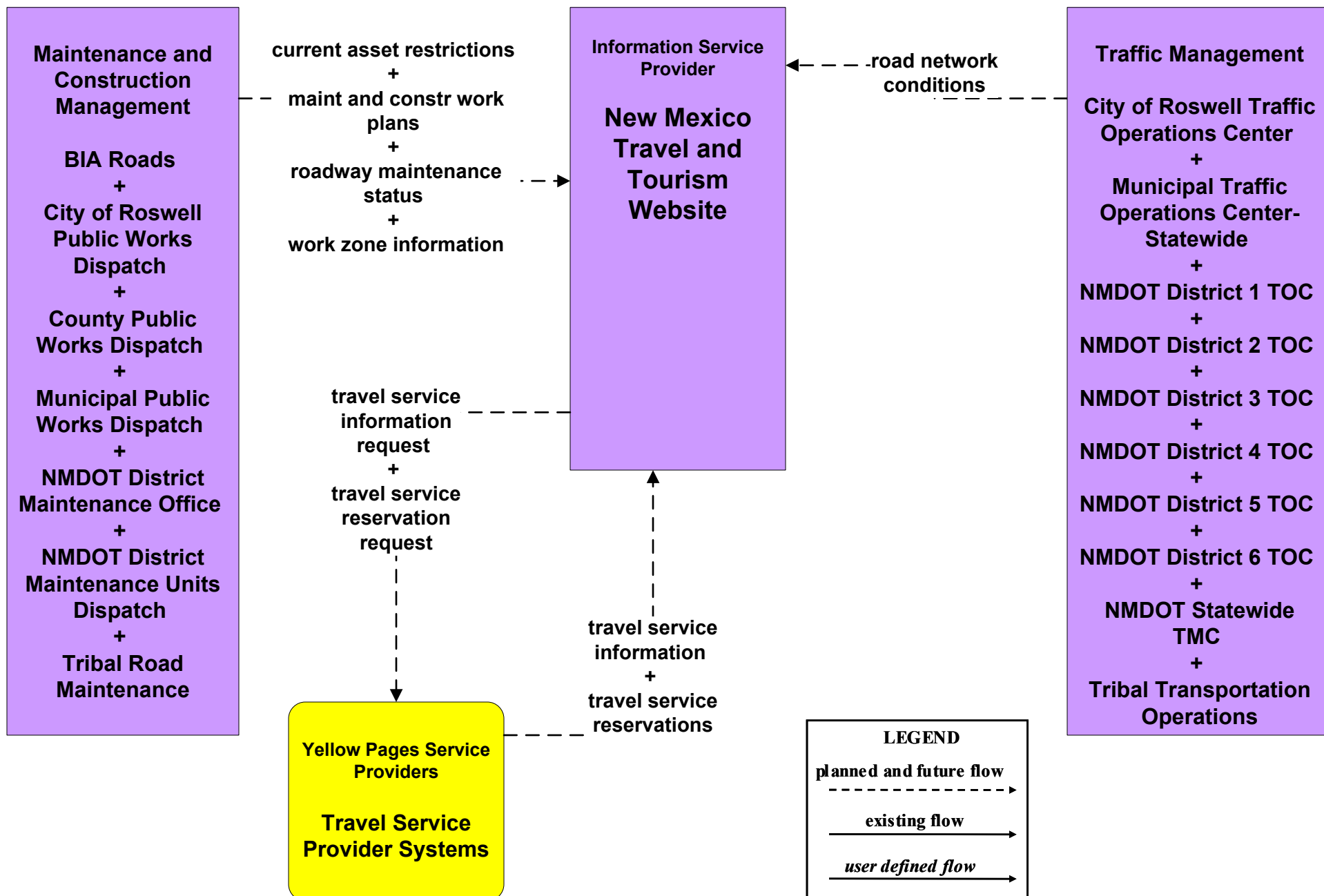


ATIS2 - Interactive Traveler Information NMDOT (1 of 2)

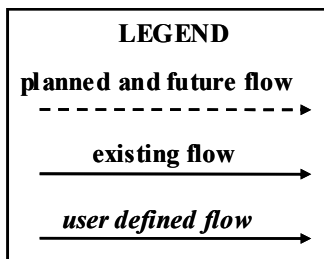
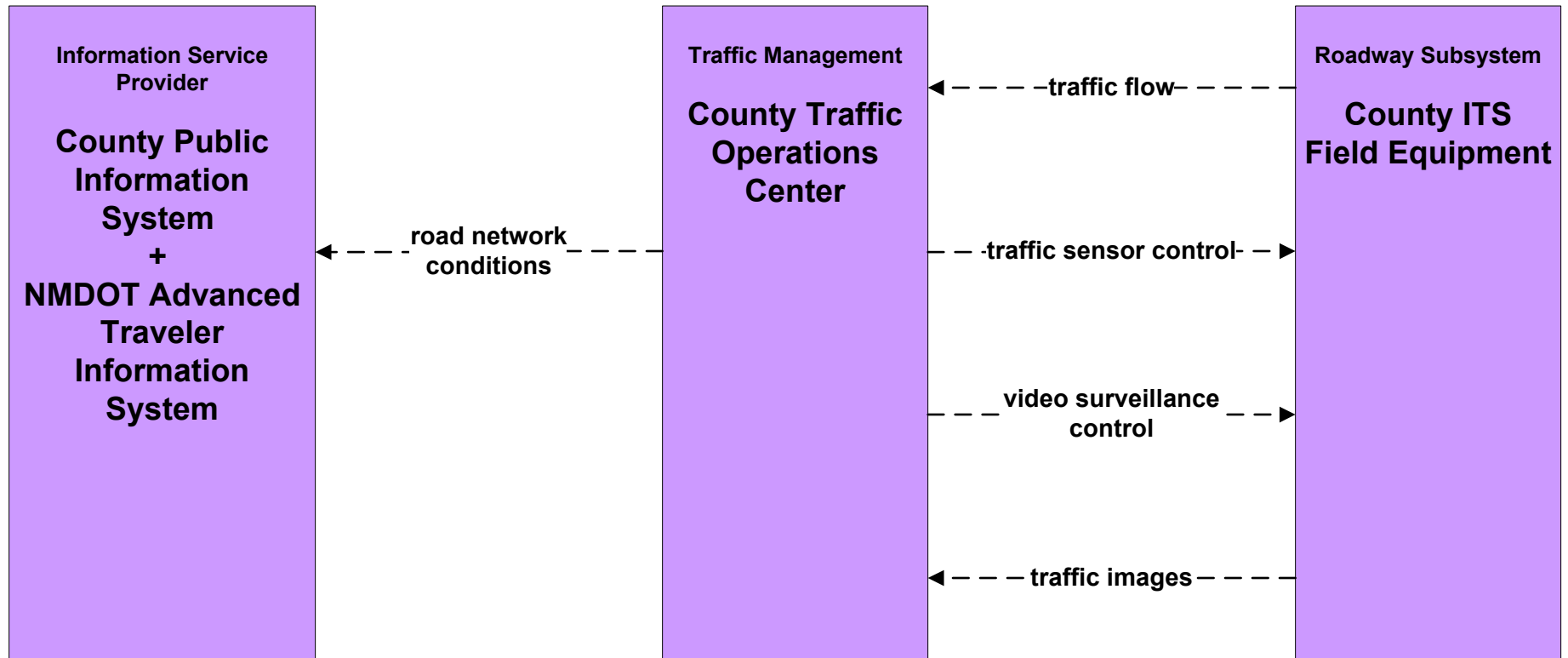


ATIS2 - Interactive Traveler Information

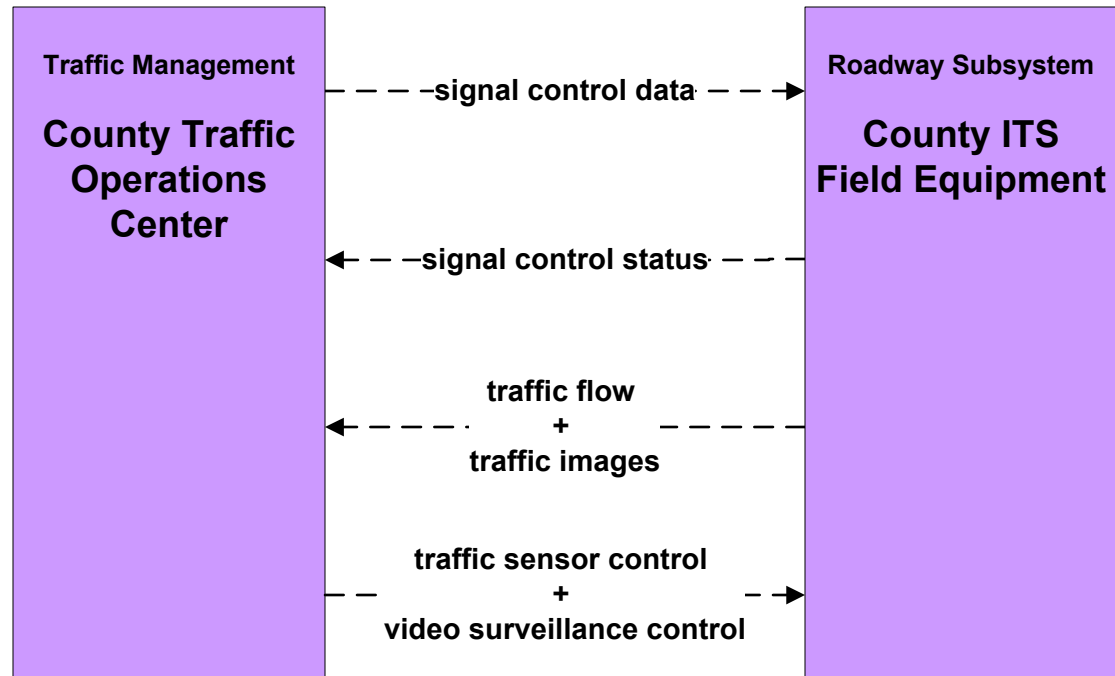
New Mexico Travel and Tourism (Inputs) (1 of 3)



ATMS01 - Network Surveillance Counties

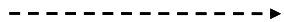


ATMS03 - Surface Street Control County TOC



LEGEND

planned and future flow



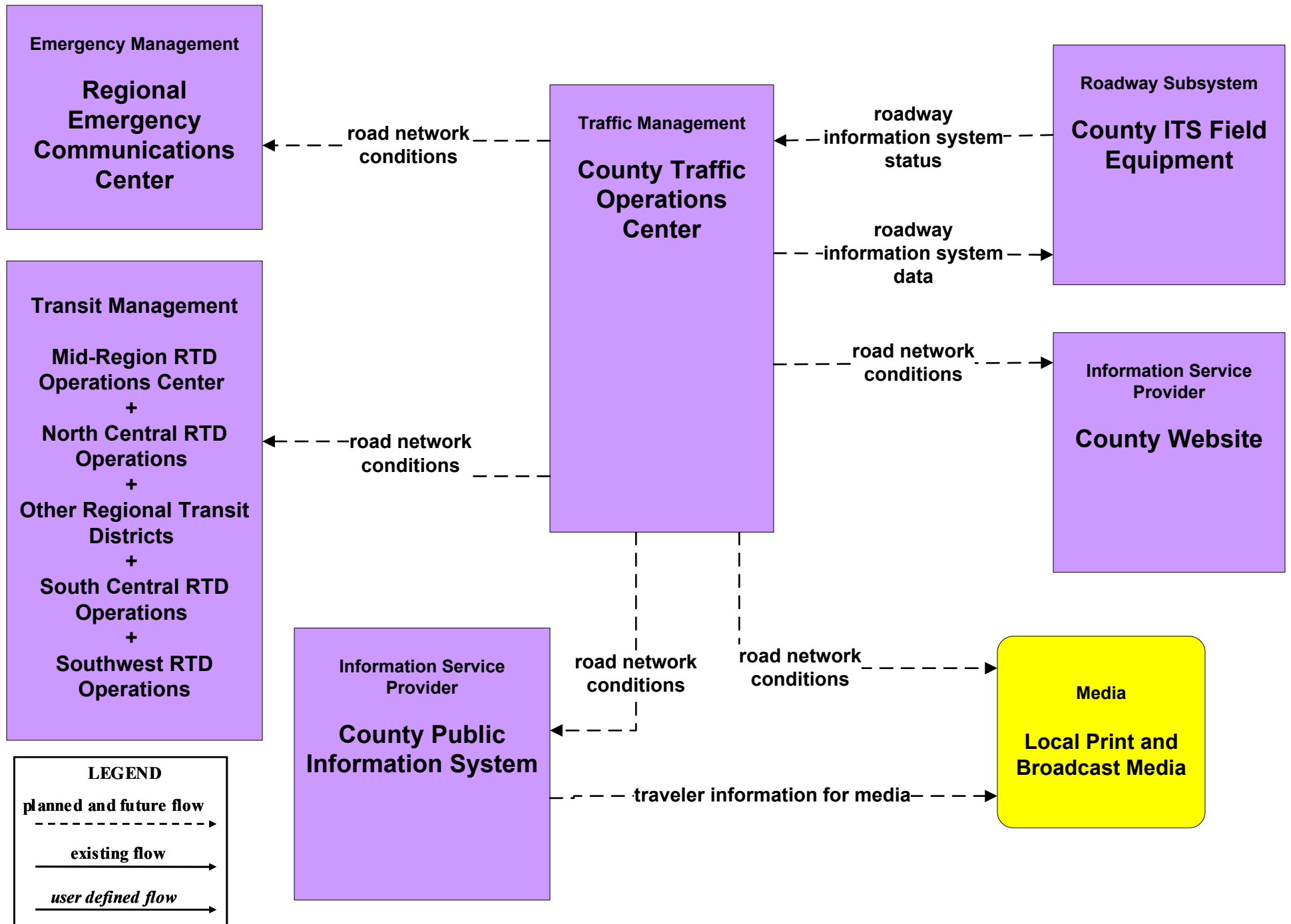
existing flow



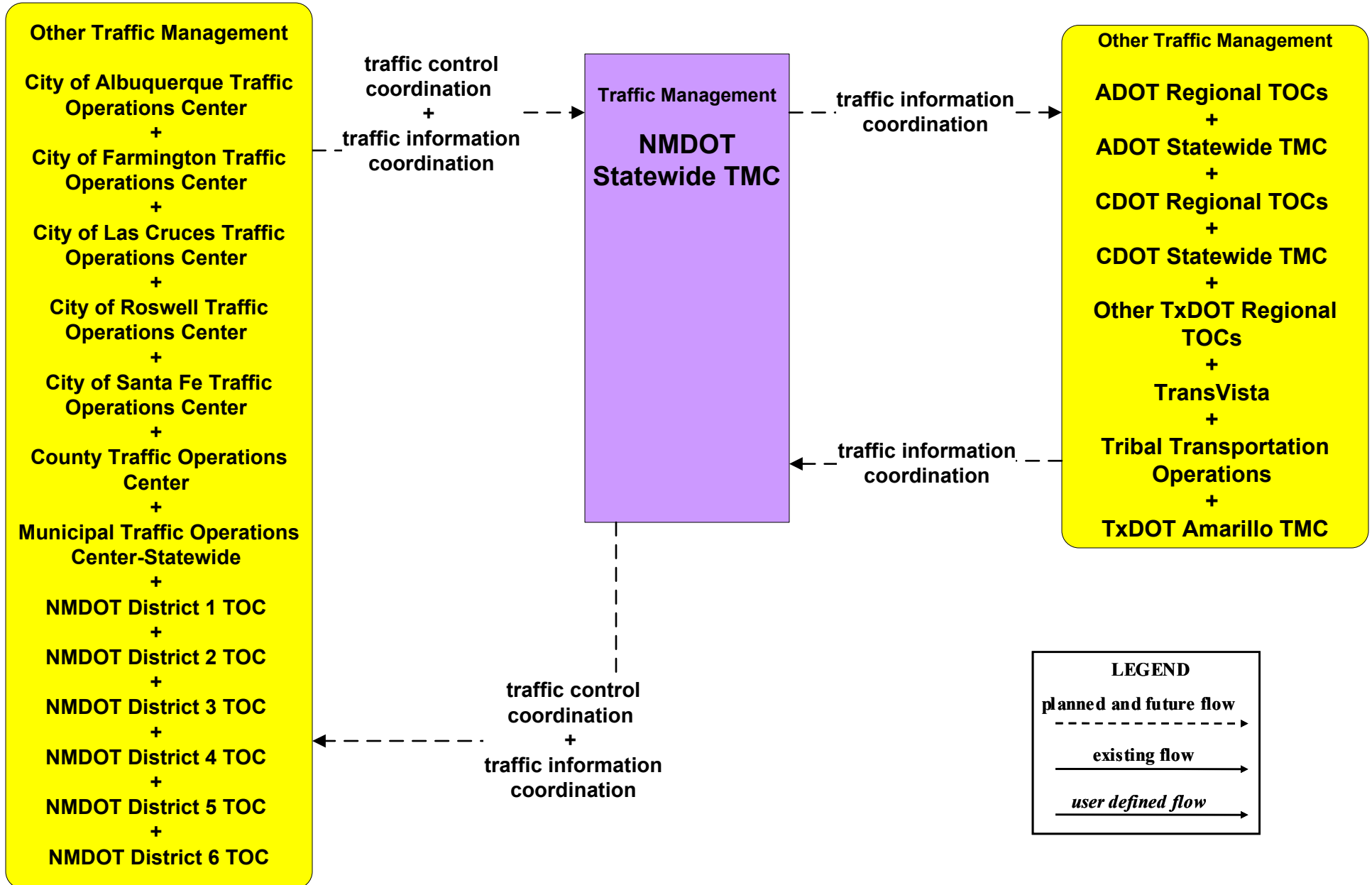
user defined flow



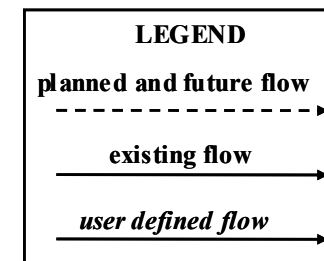
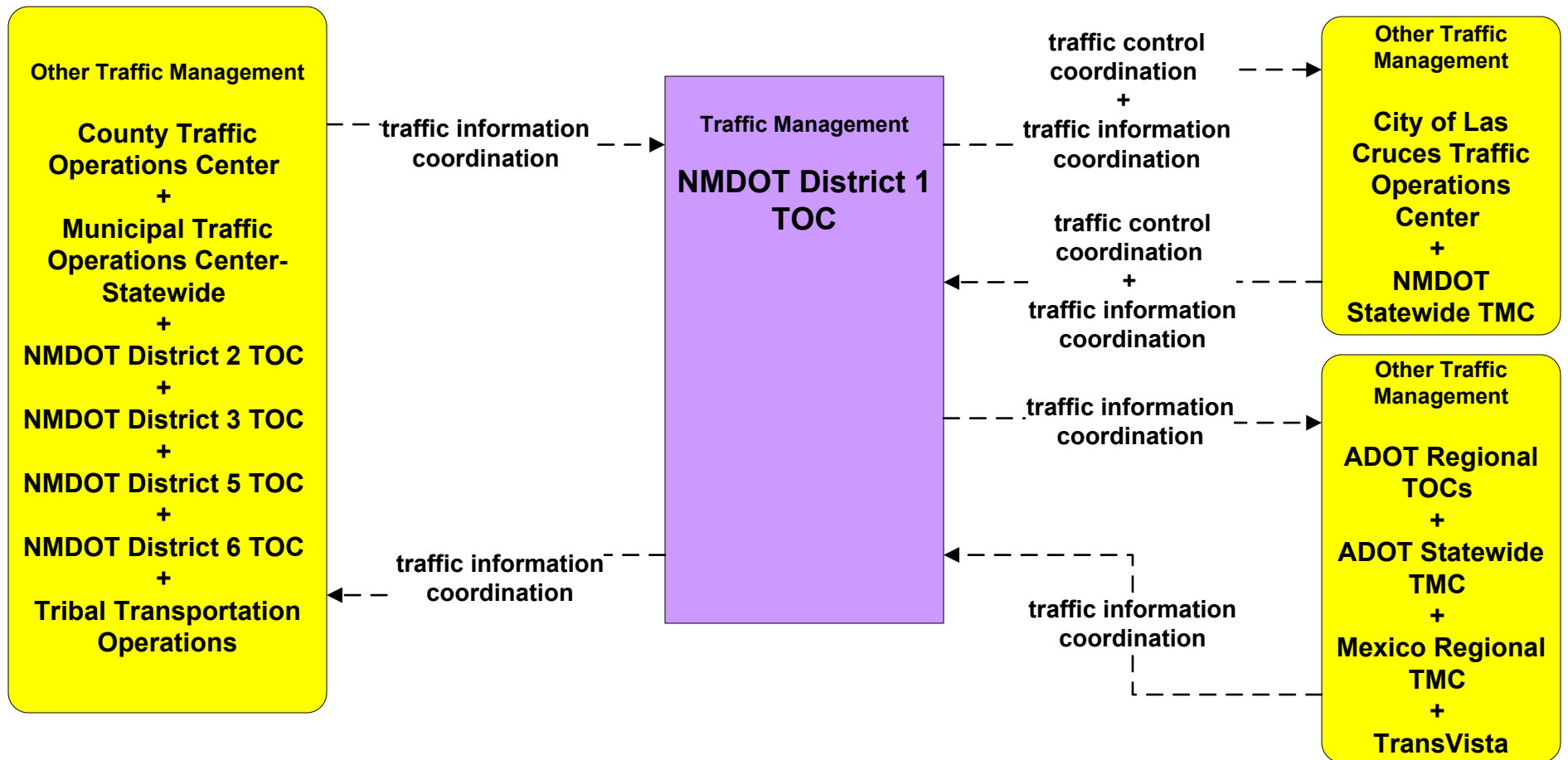
ATMS06 - Traffic Information Dissemination County TOC



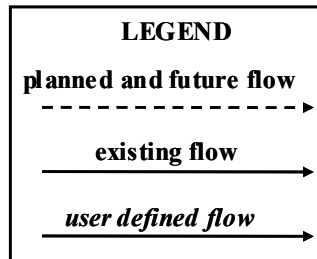
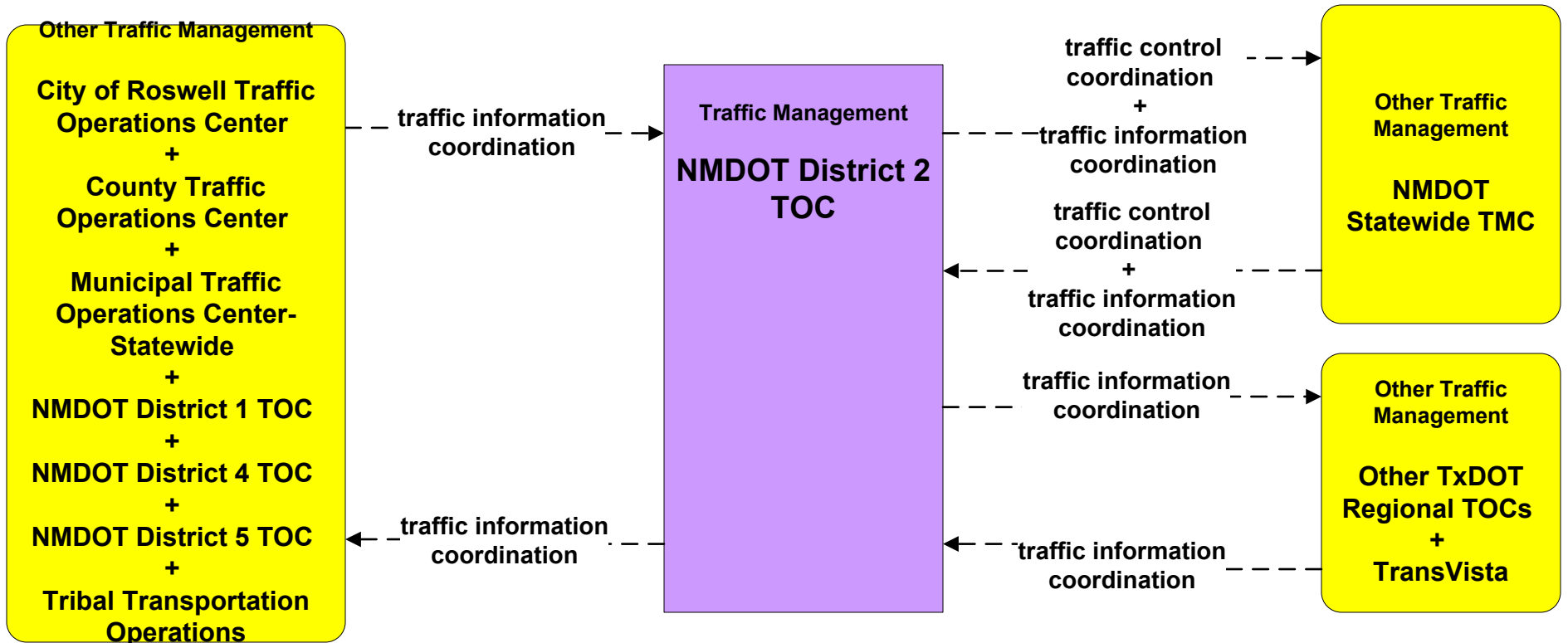
ATMS07 - Regional Traffic Control NMDOT Statewide TMC



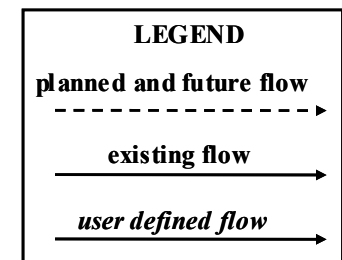
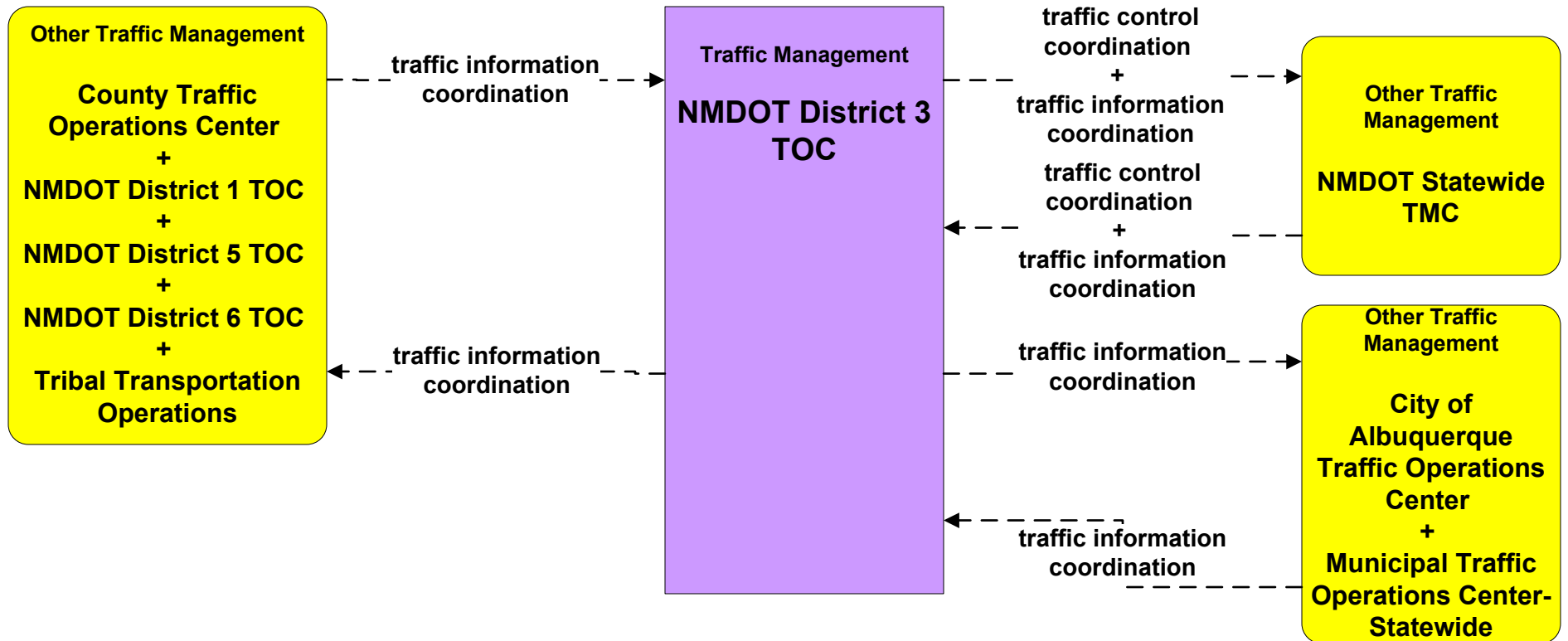
ATMS07 - Regional Traffic Control NMDOT District 1 TOC



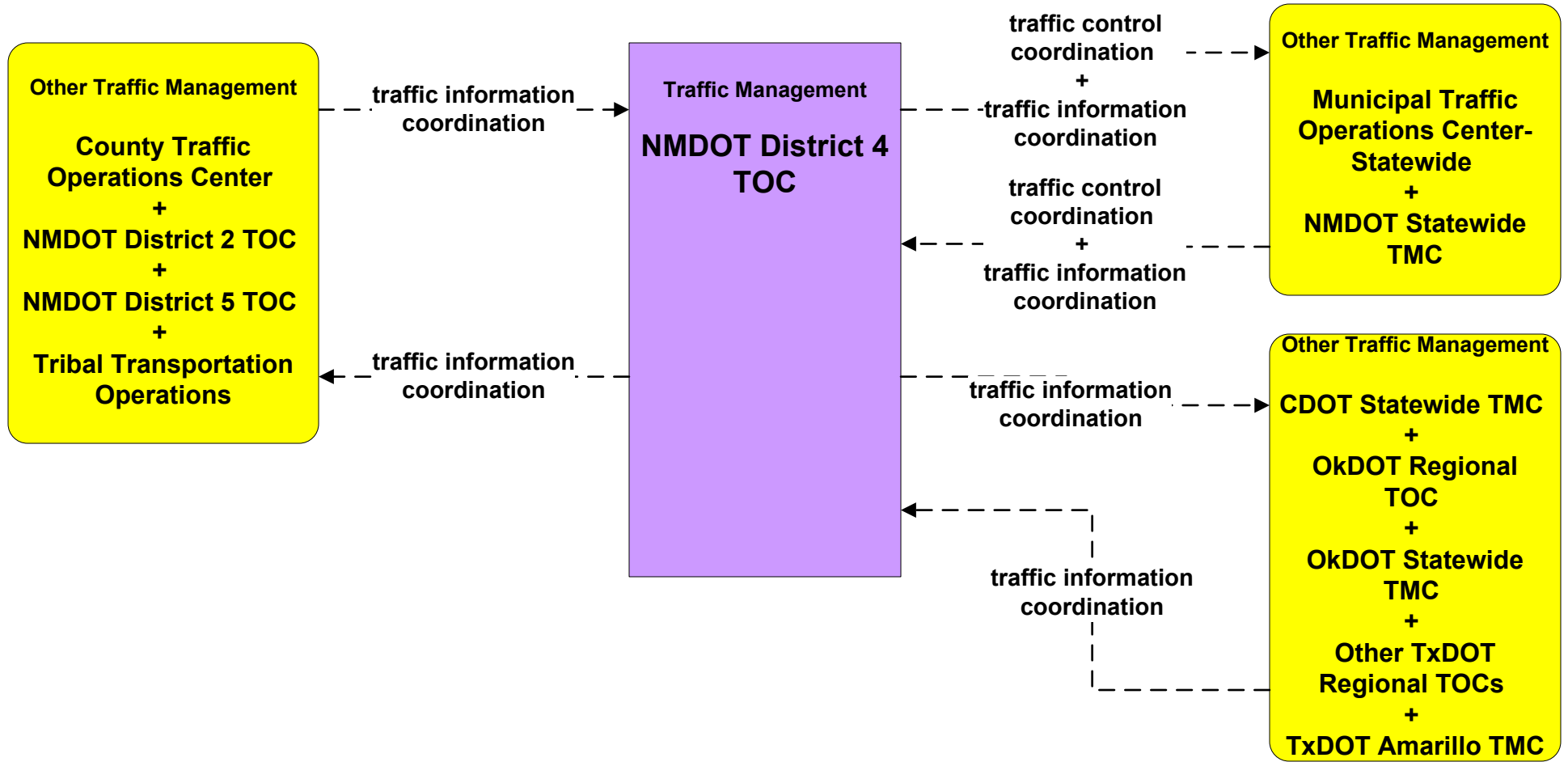
ATMS07 - Regional Traffic Control NMDOT District 2 TOC



ATMS07 - Regional Traffic Control NMDOT District 3 TOC

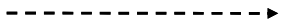


ATMS07 - Regional Traffic Control NMDOT District 4 TMC

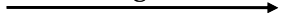


LEGEND


planned and future flow



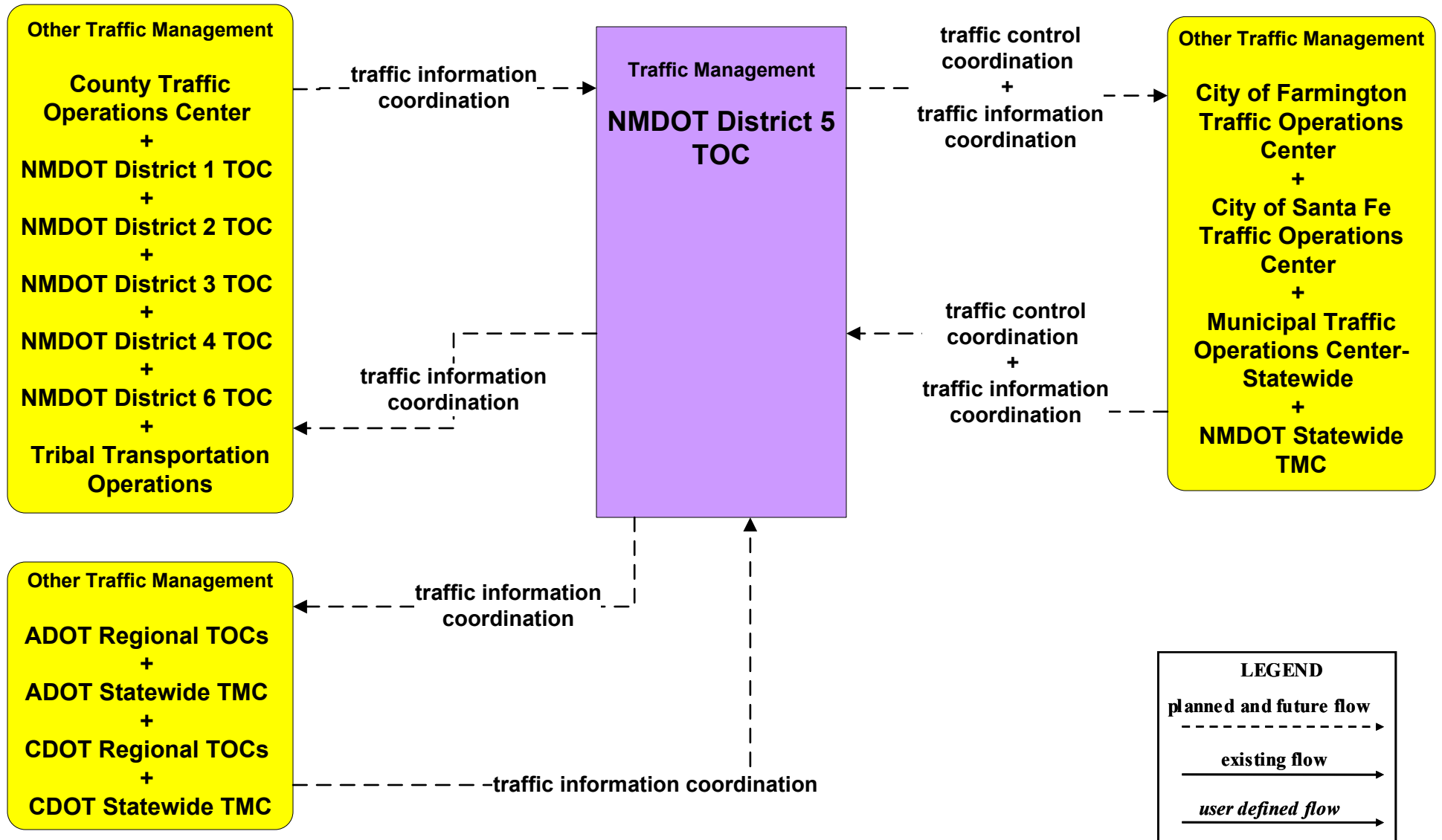
existing flow



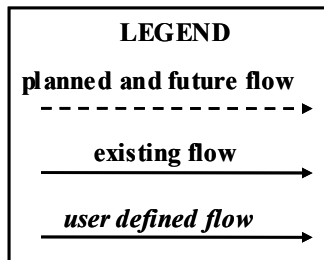
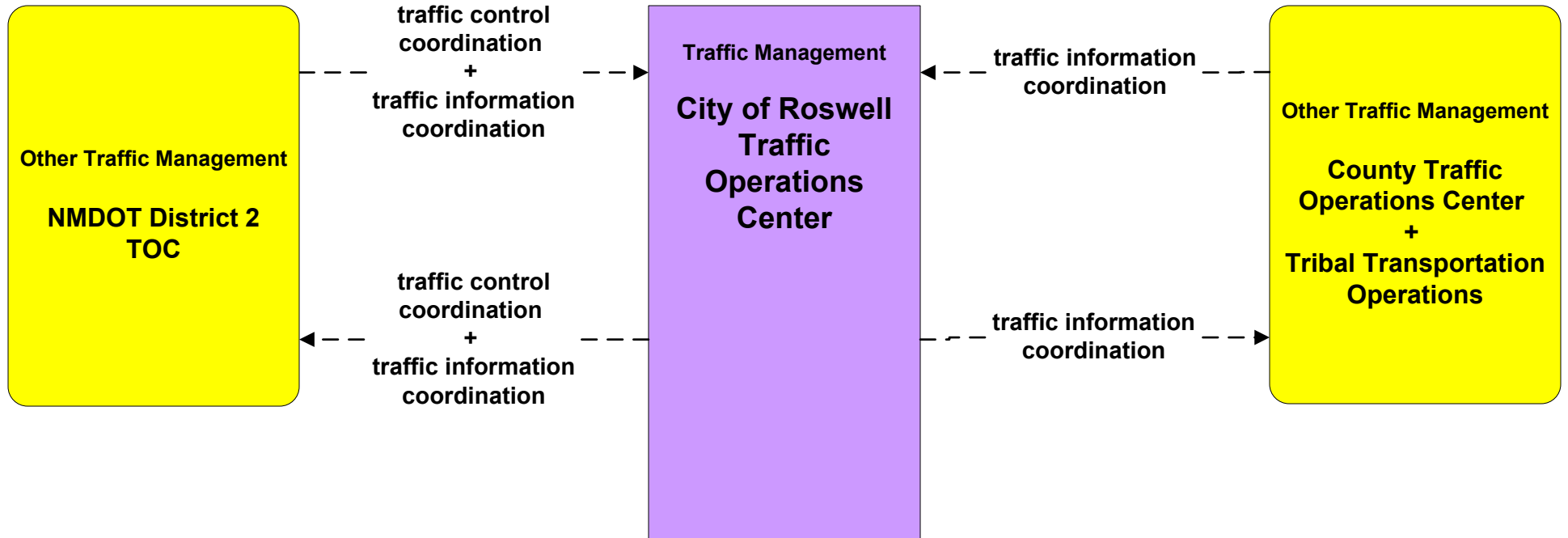
user defined flow



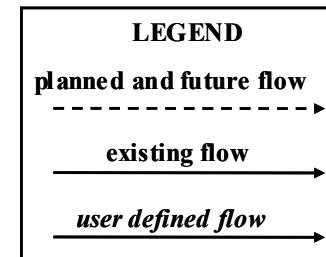
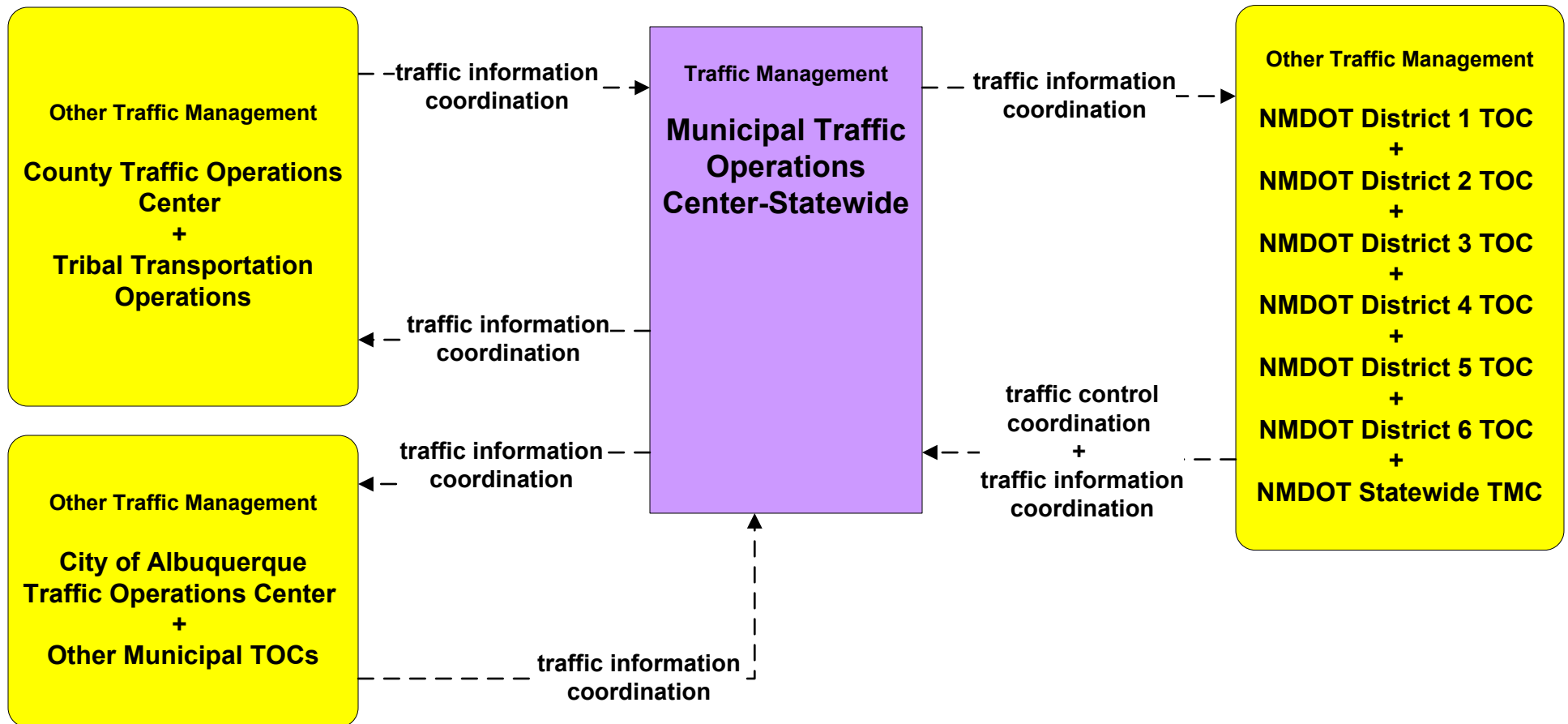
ATMS07 - Regional Traffic Control NMDOT District 5 TOC



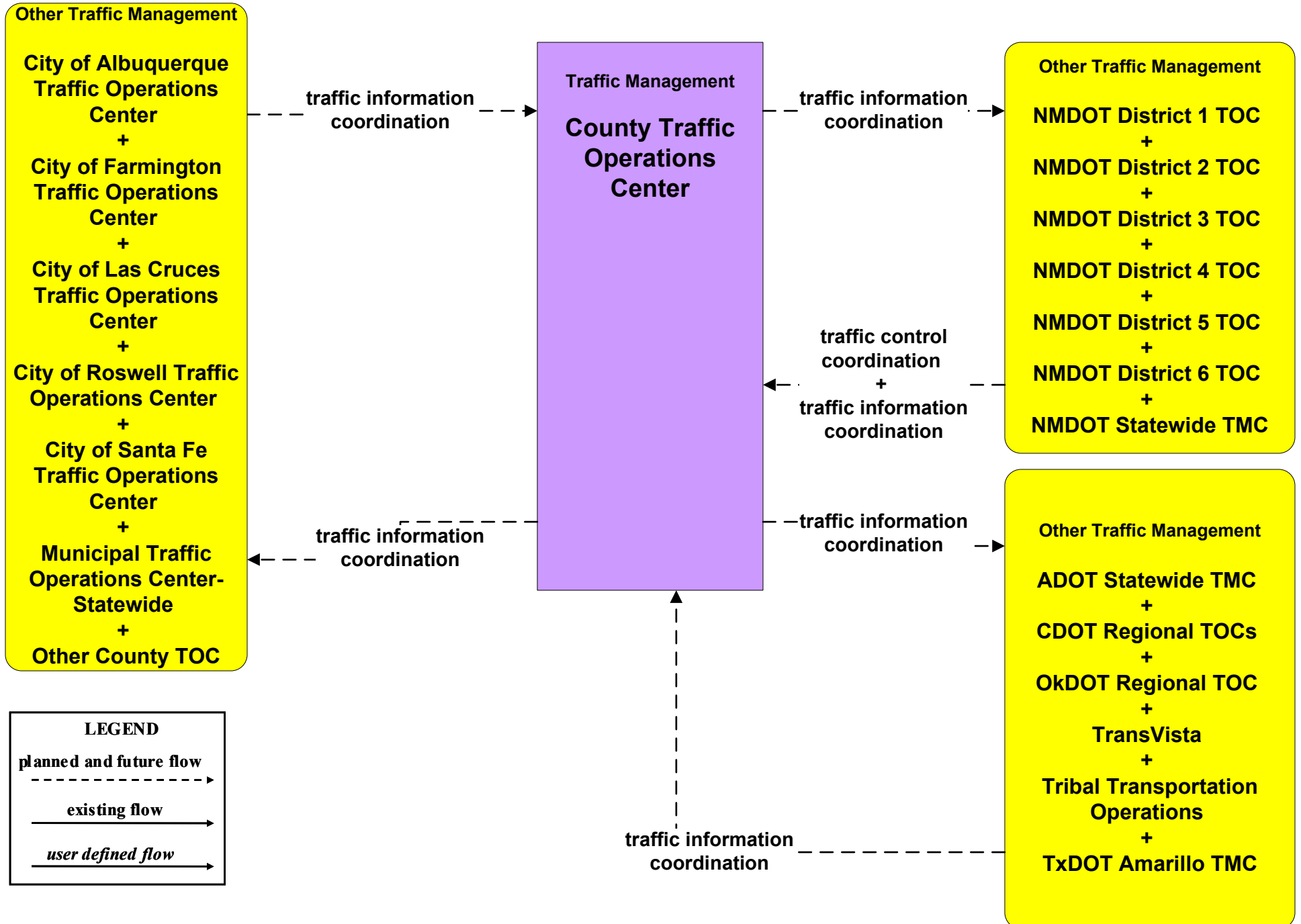
ATMS07 - Regional Traffic Control City of Roswell



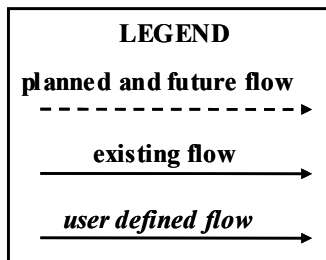
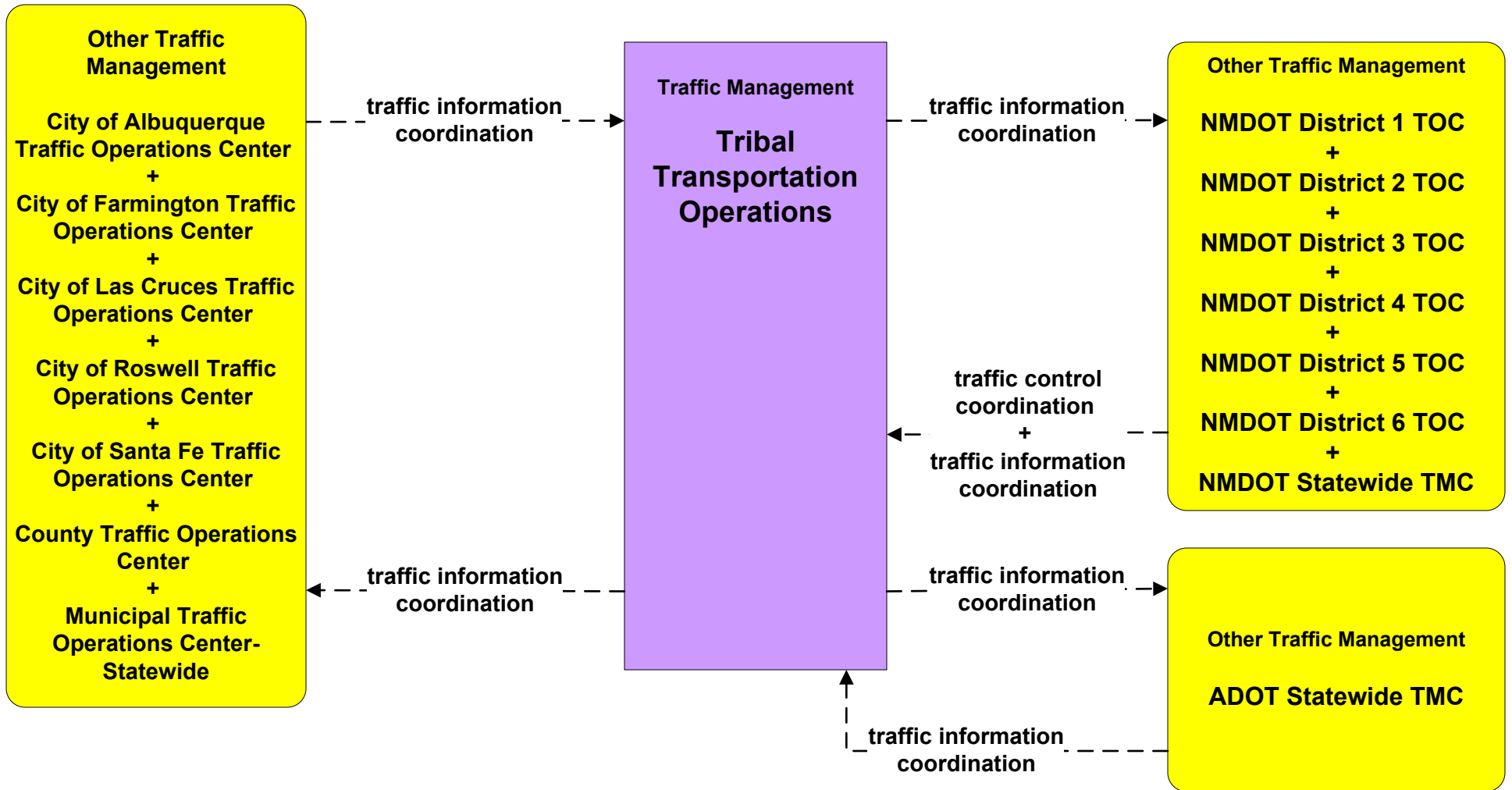
ATMS07 - Regional Traffic Control Municipalities



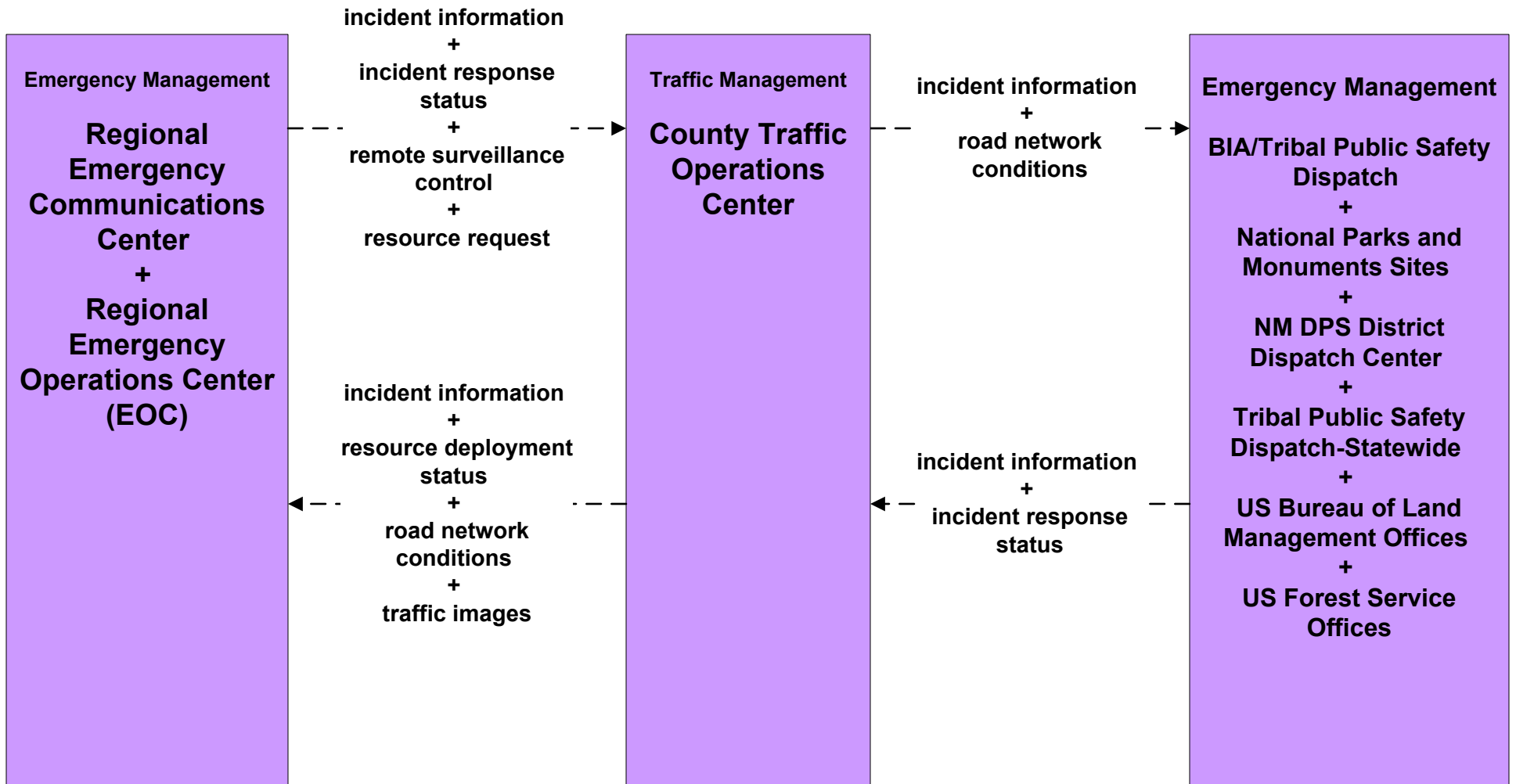
ATMS07 - Regional Traffic Control Counties



ATMS07 - Regional Traffic Control Tribal

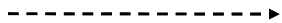


ATMS08 - Incident Management County (TM to EM)




LEGEND

planned and future flow



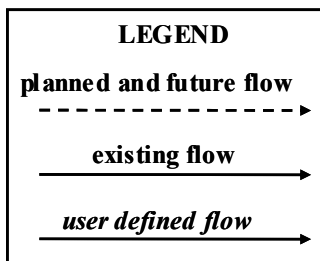
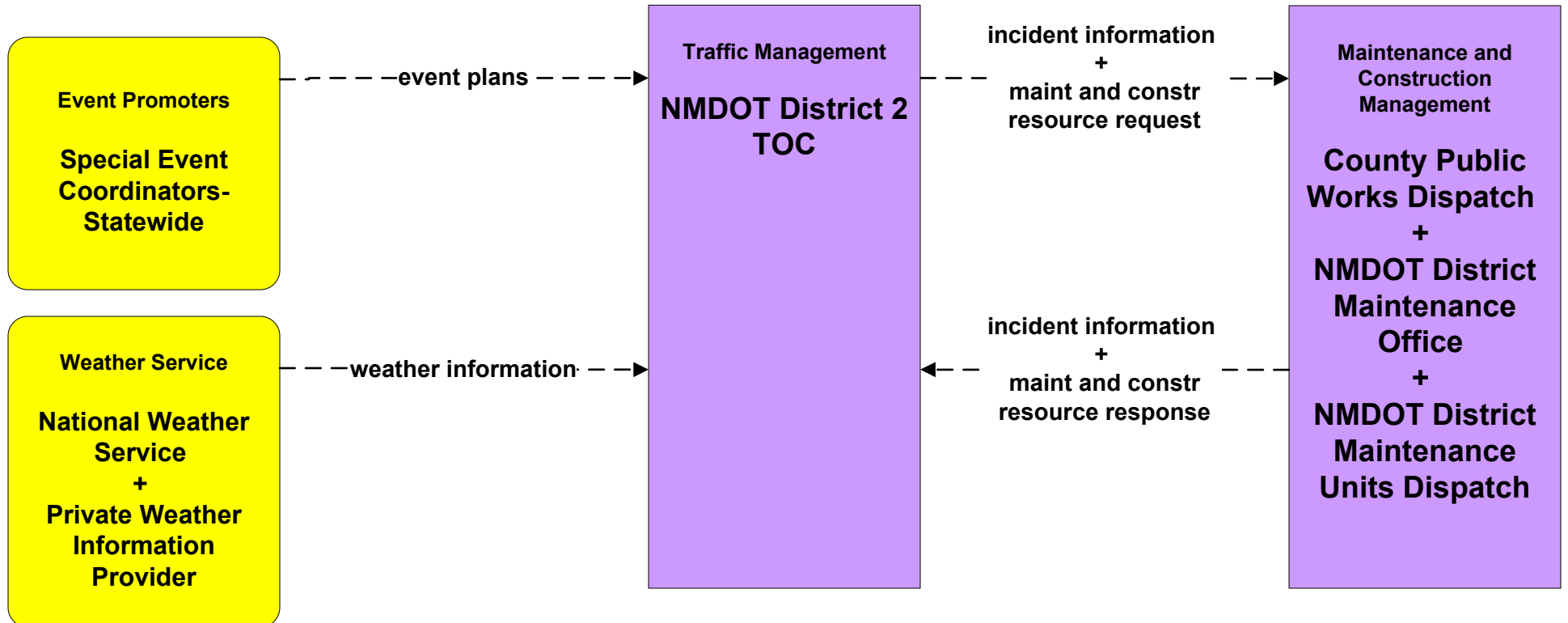
existing flow



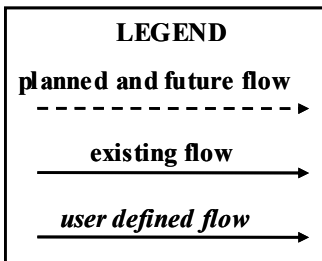
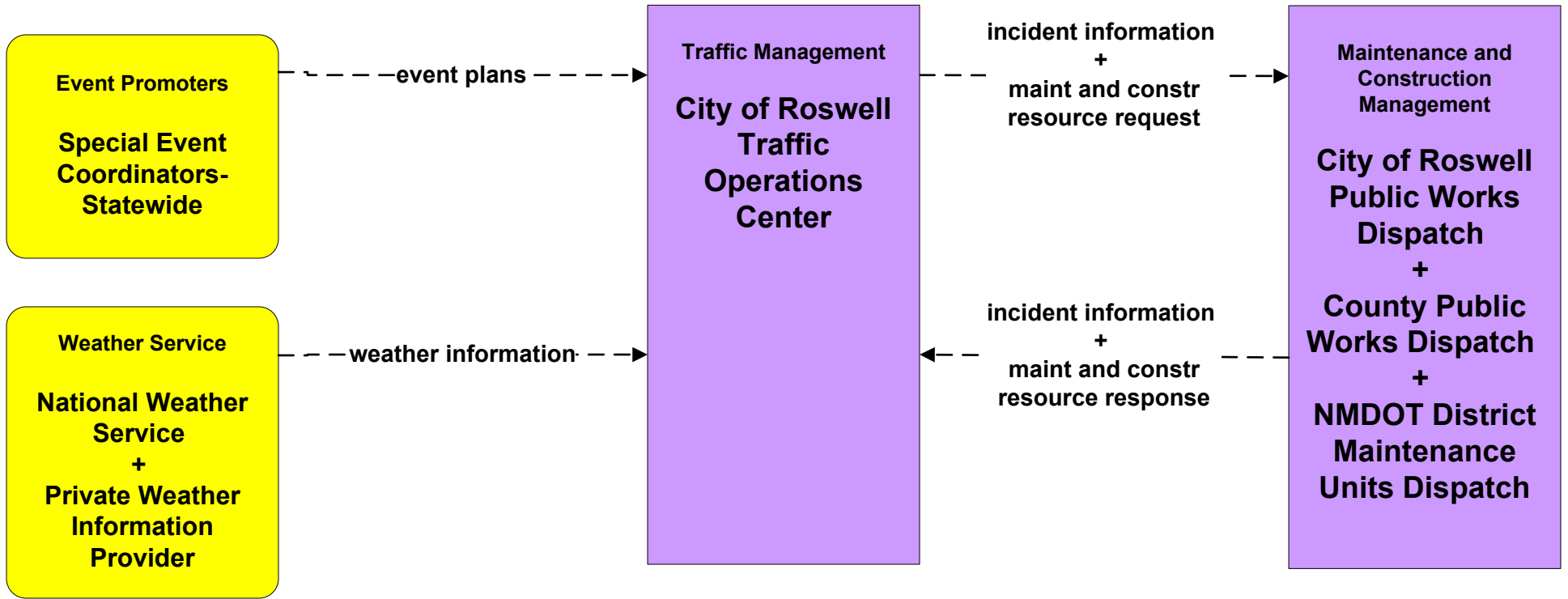
user defined flow



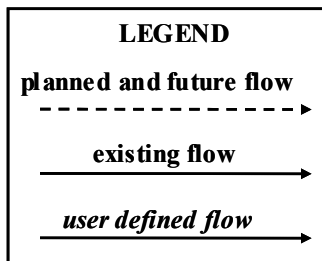
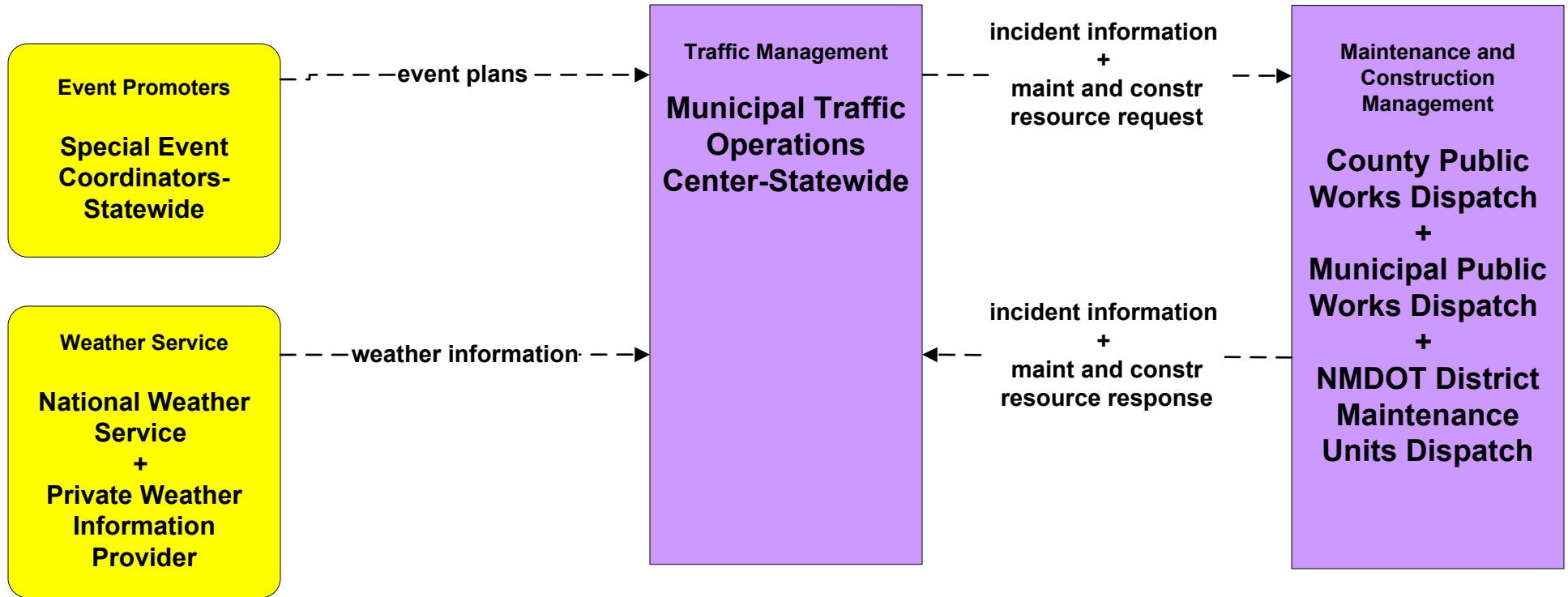
**ATMS08 - Incident Management
NMDOT District 2 TOC (MCM to EM)**



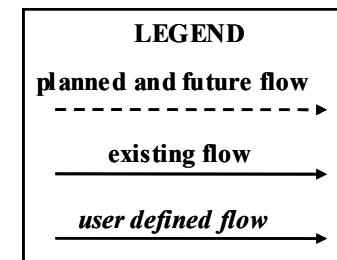
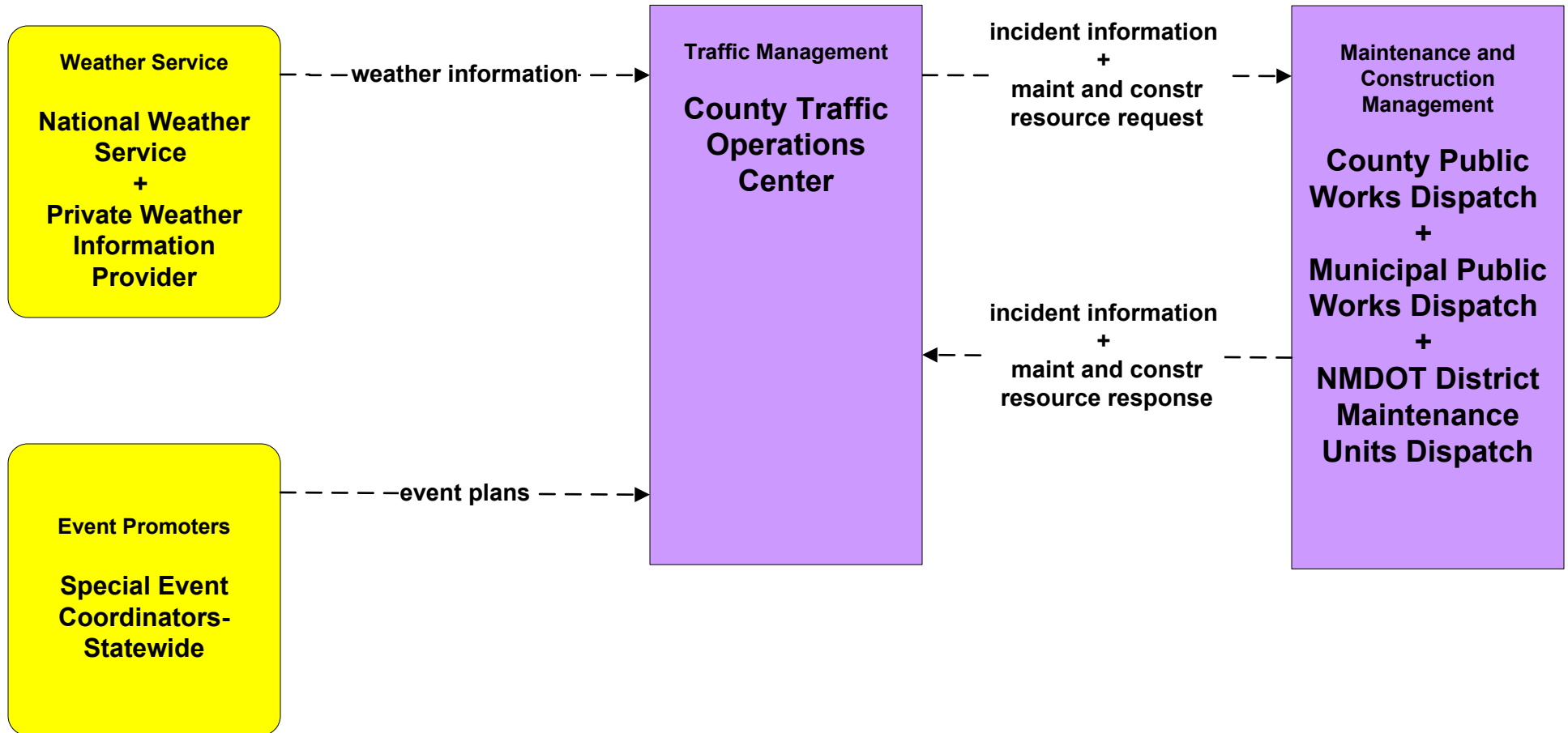
**ATMS08 - Incident Management
City of Roswell (TM to MCM)**



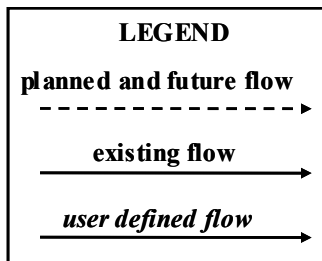
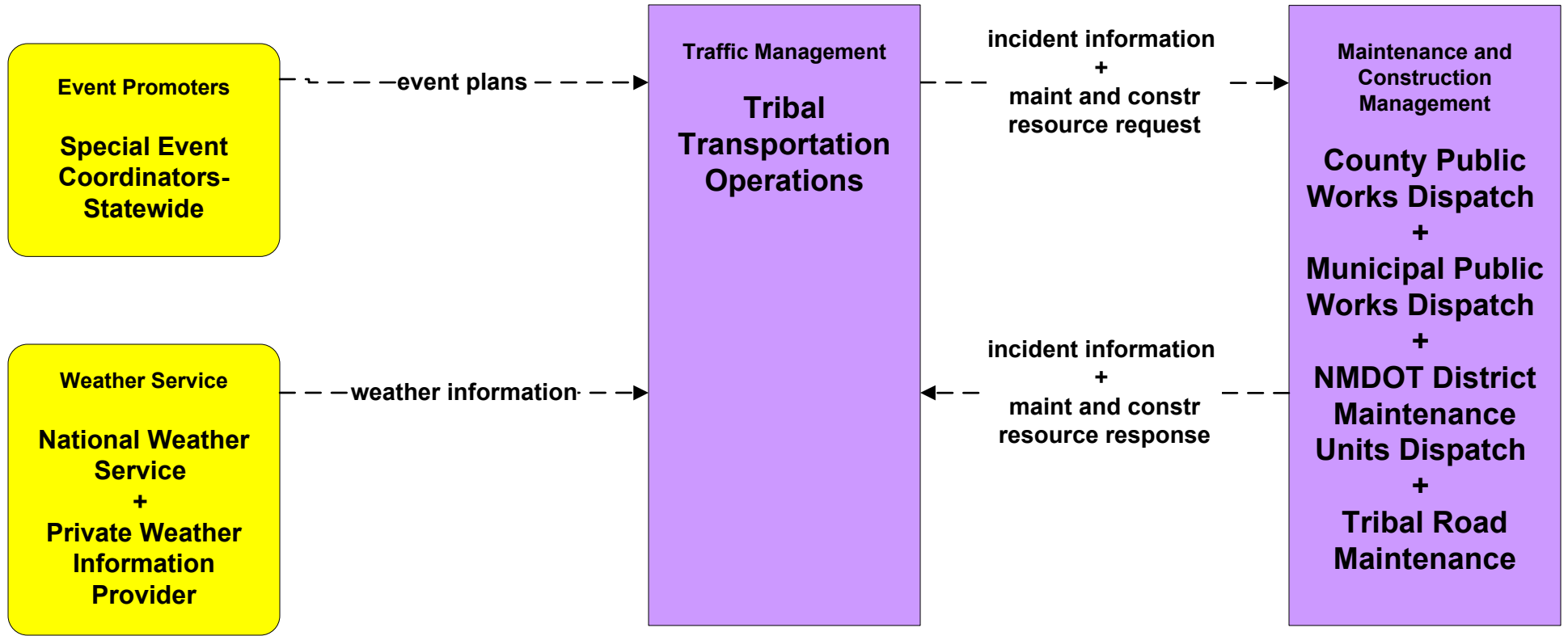
ATMS08 - Incident Management Municipalities (TM to MCM)



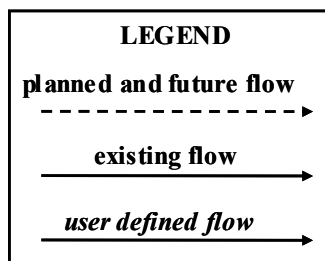
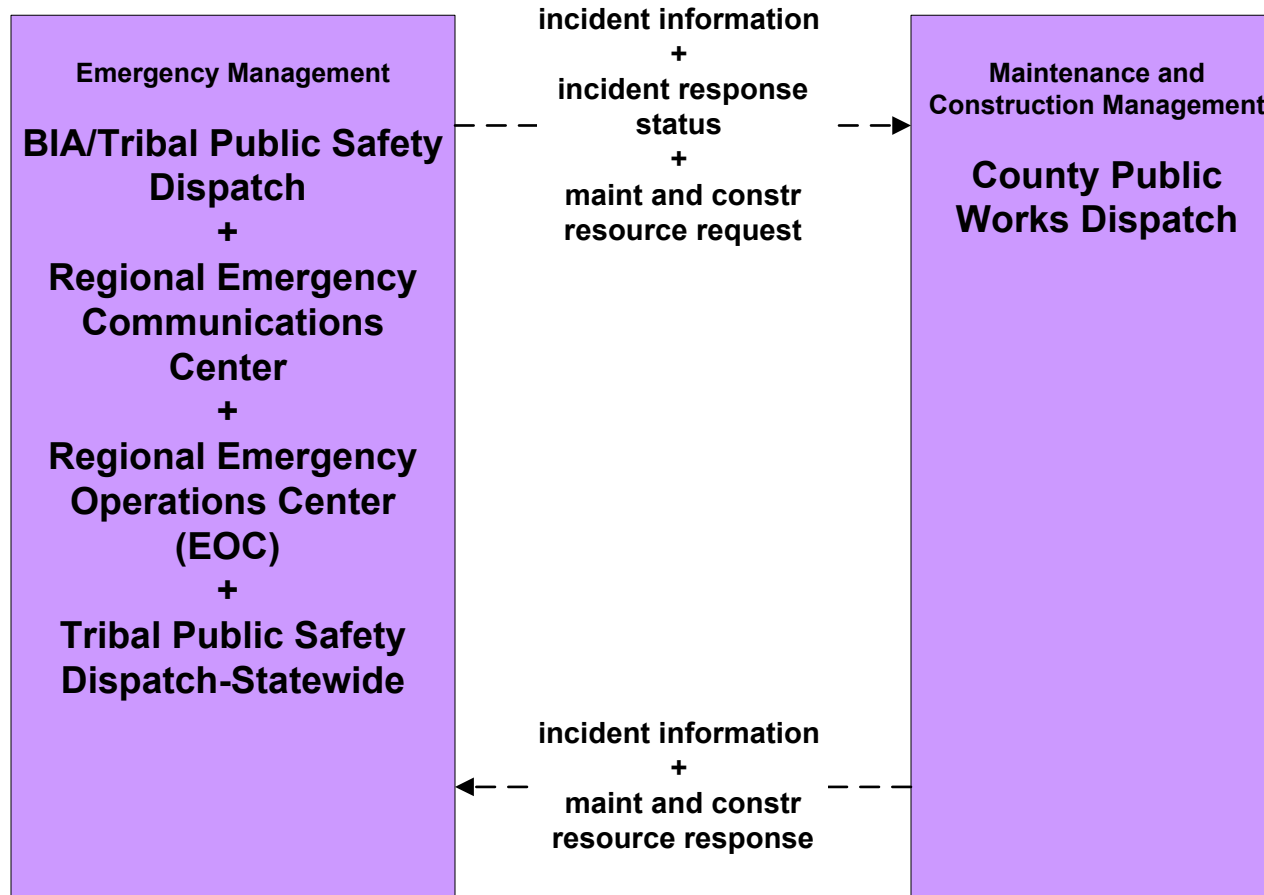
ATMS08 - Incident Management County (TM to MCM)



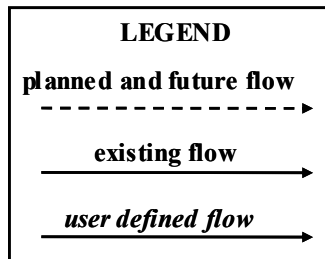
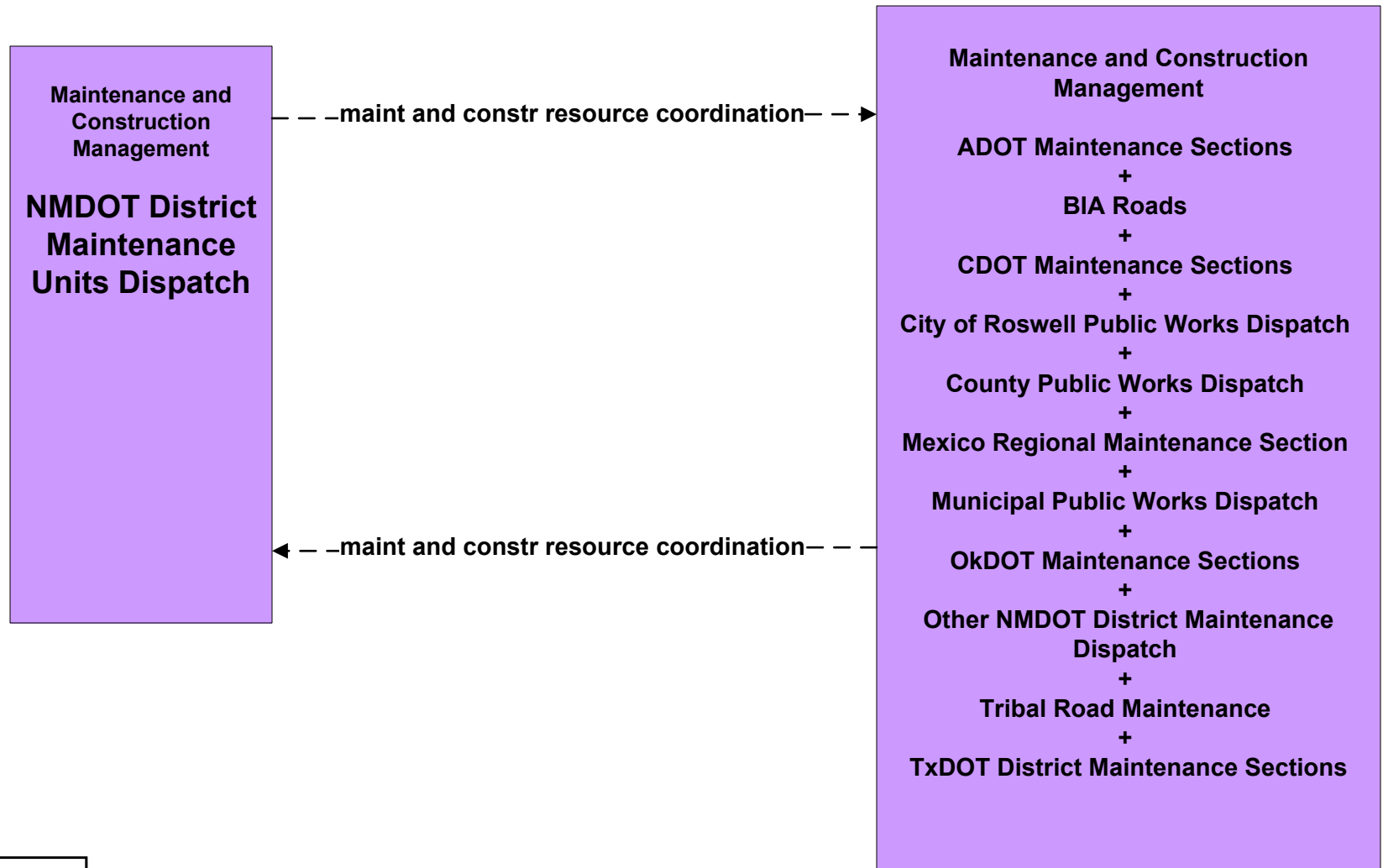
ATMS08 - Incident Management Tribal (TM to MCM)



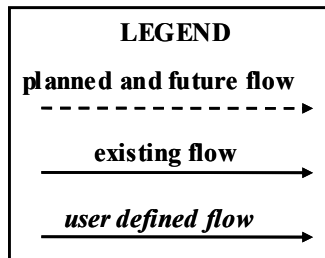
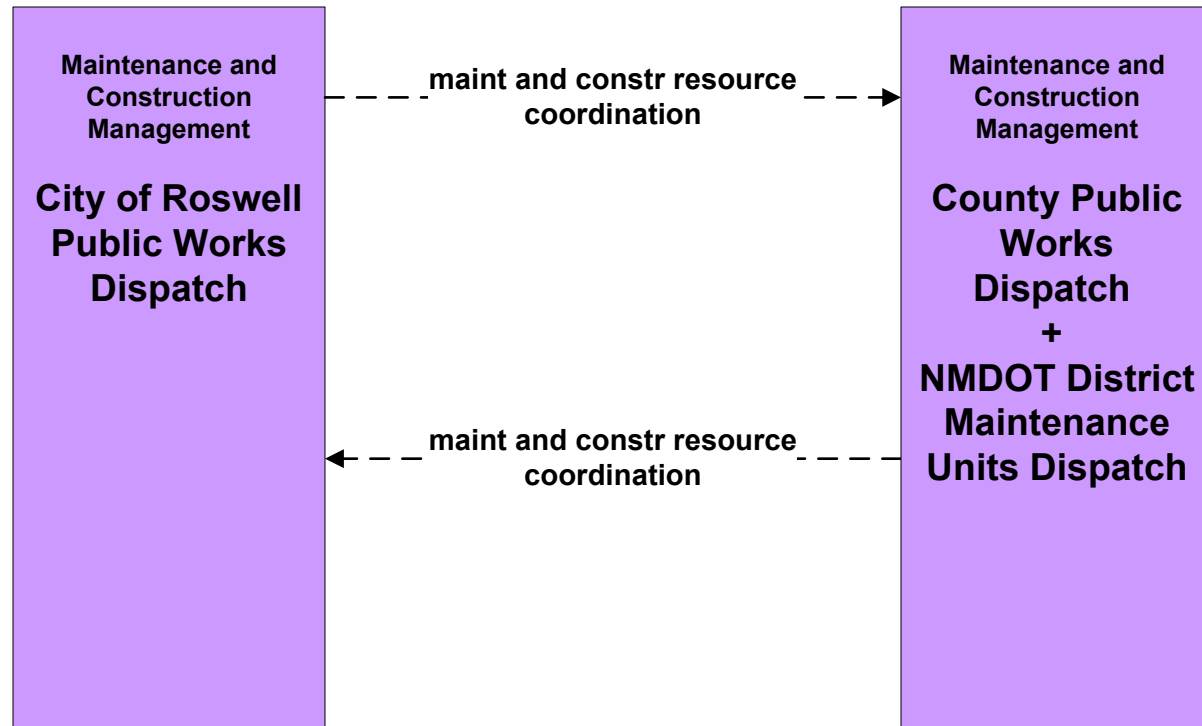
ATMS08 - Incident Management County (EM to MCM)



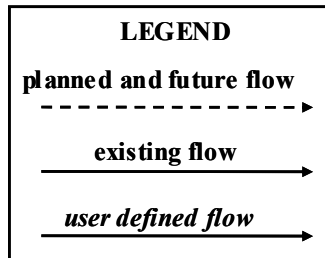
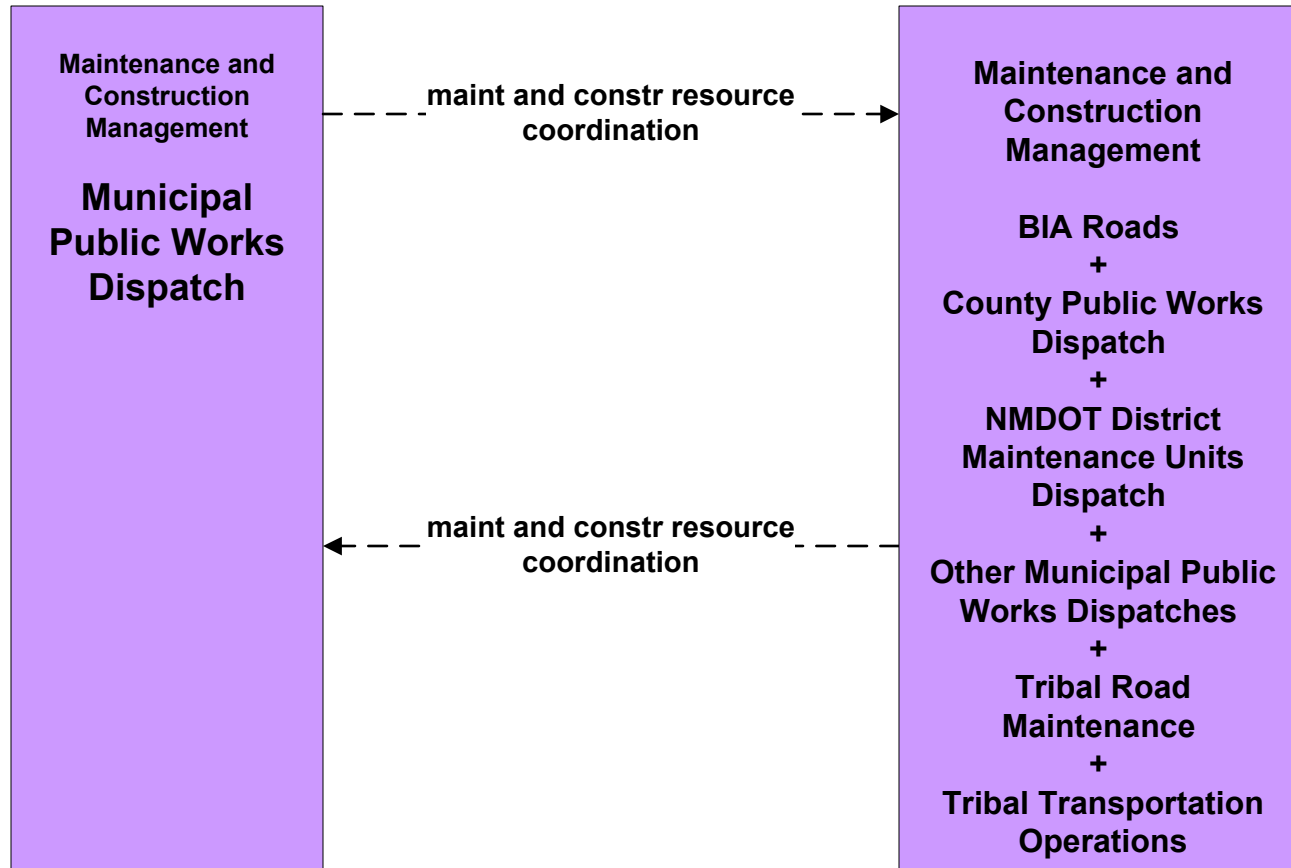
**ATMS08 - Incident Management
NMDOT District Maintenance (MCM to MCM)**



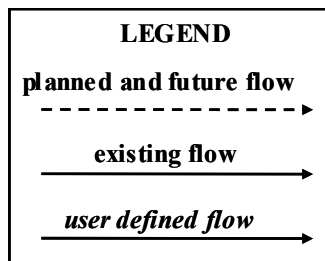
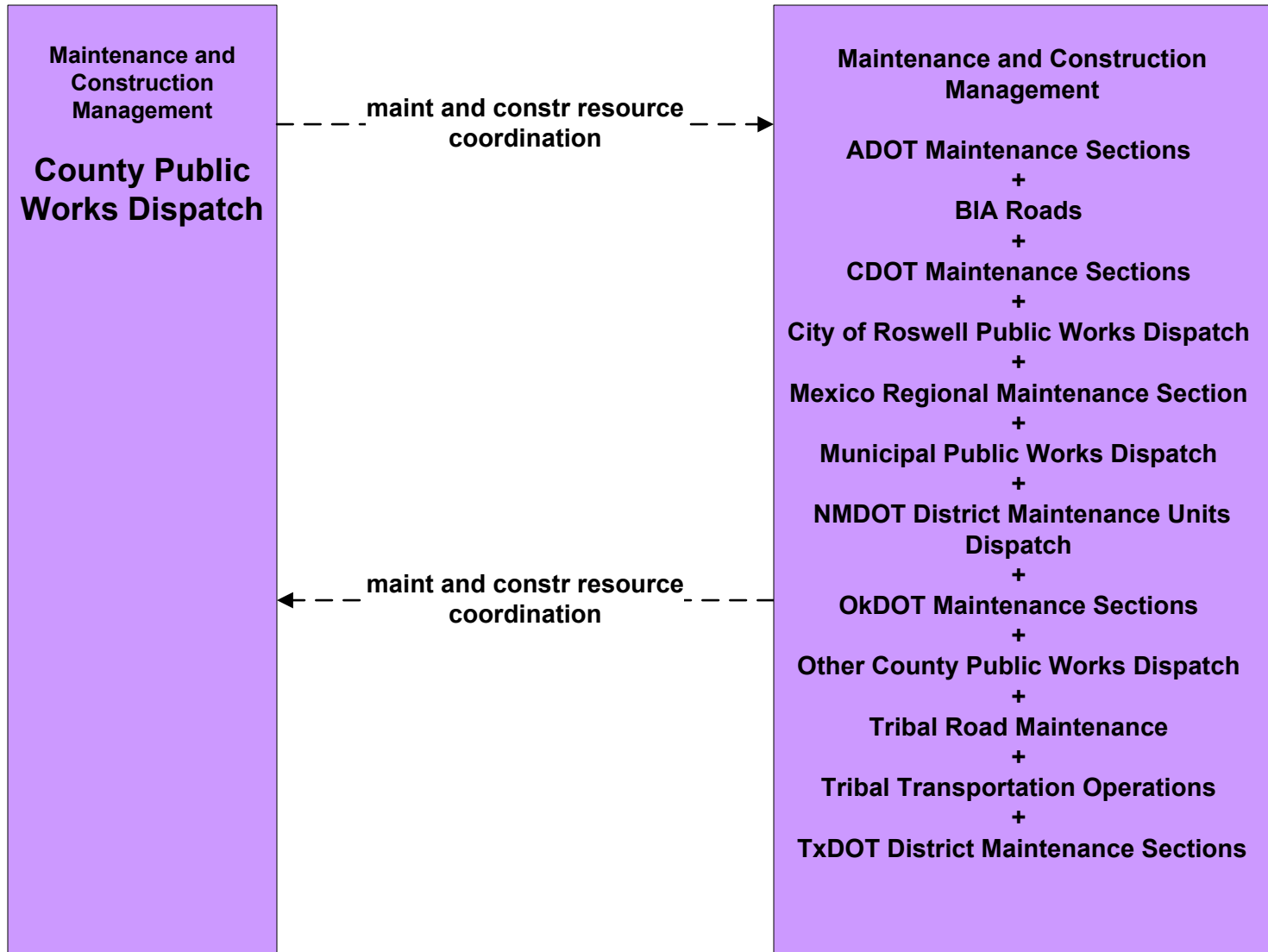
**ATMS08 - Incident Management
City of Roswell (MCM to MCM)**



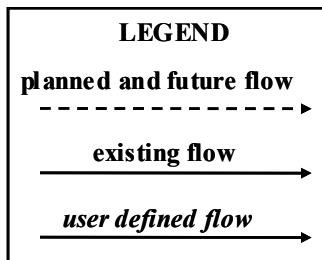
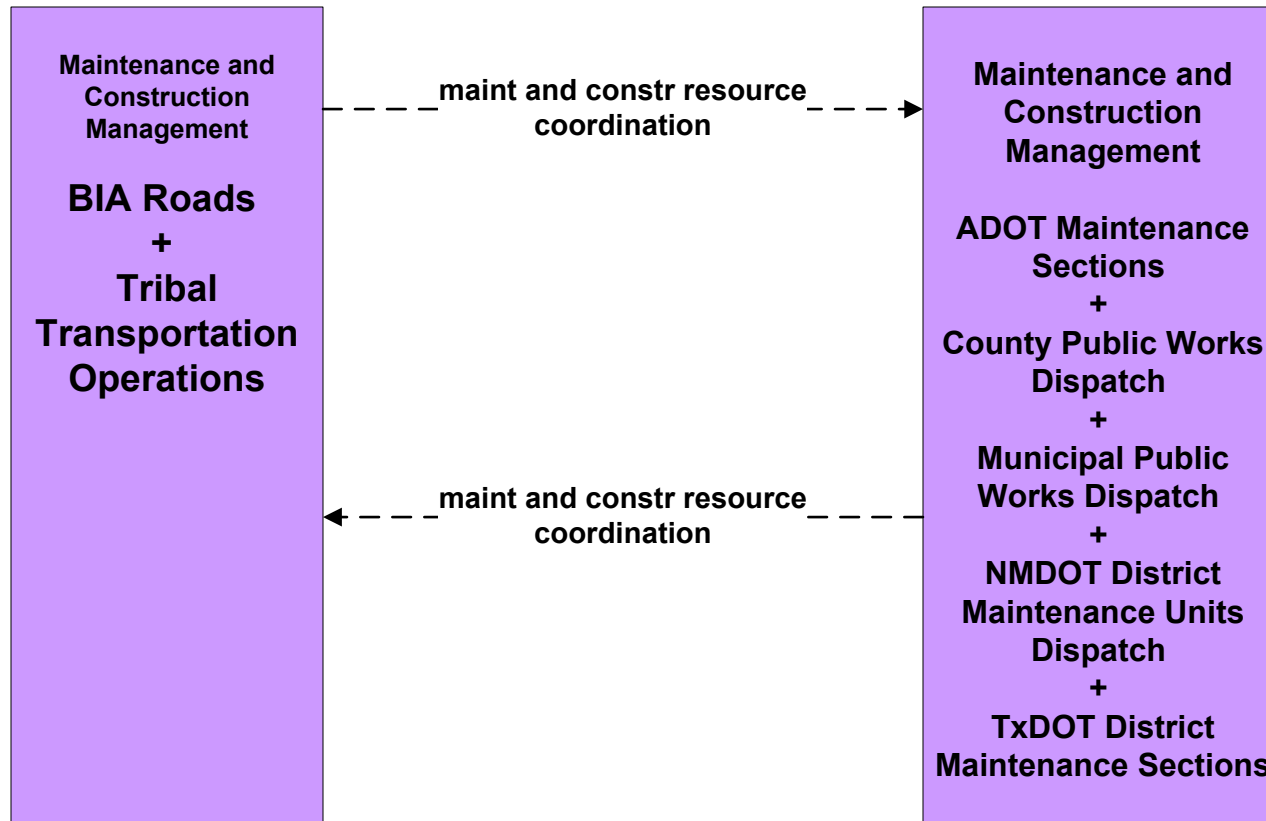
ATMS08 - Incident Management Municipalities (MCM to MCM)



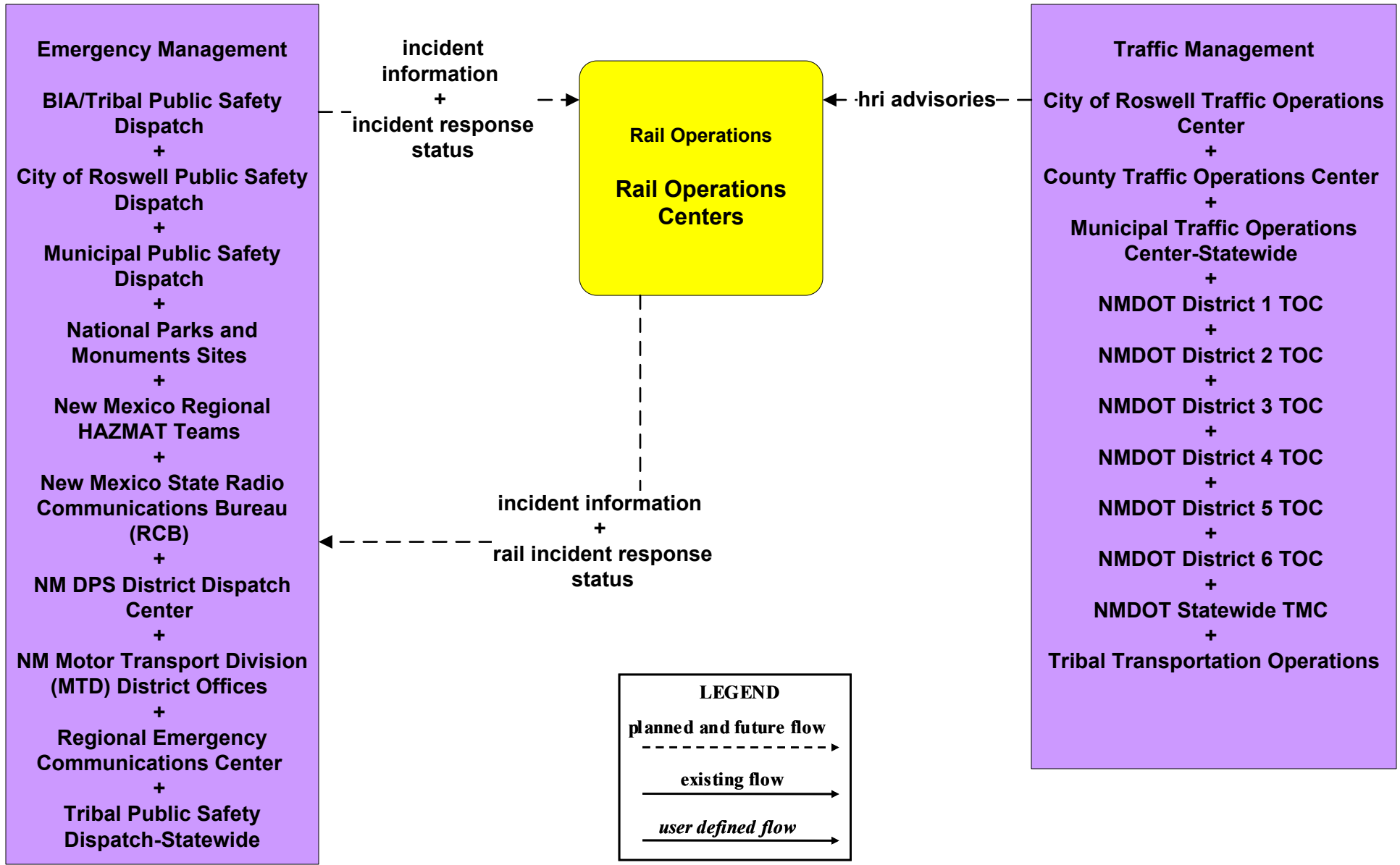
ATMS08 - Incident Management County (MCM to MCM)



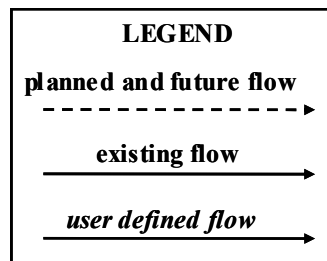
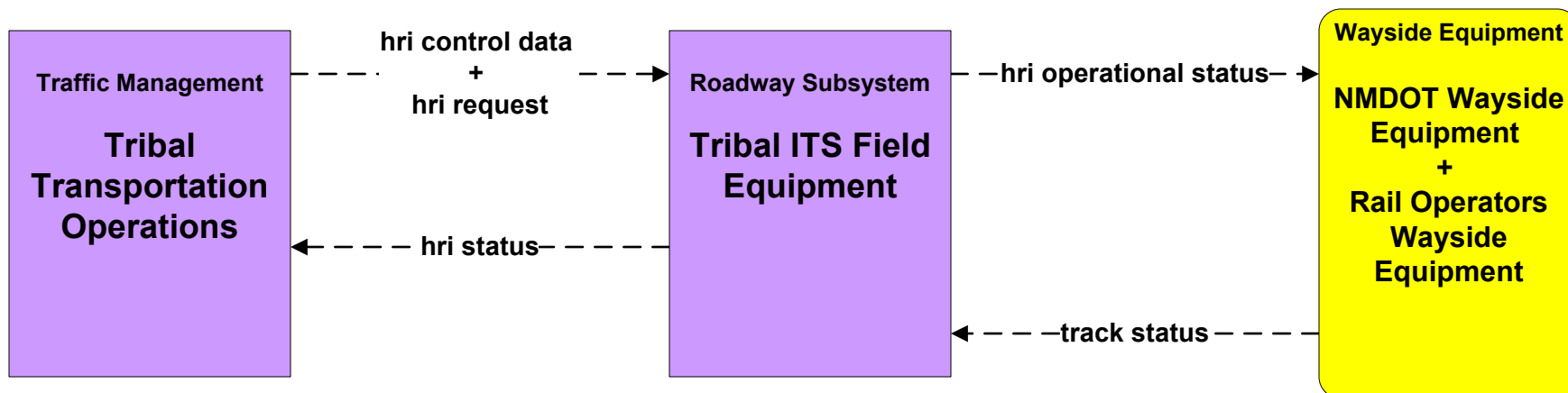
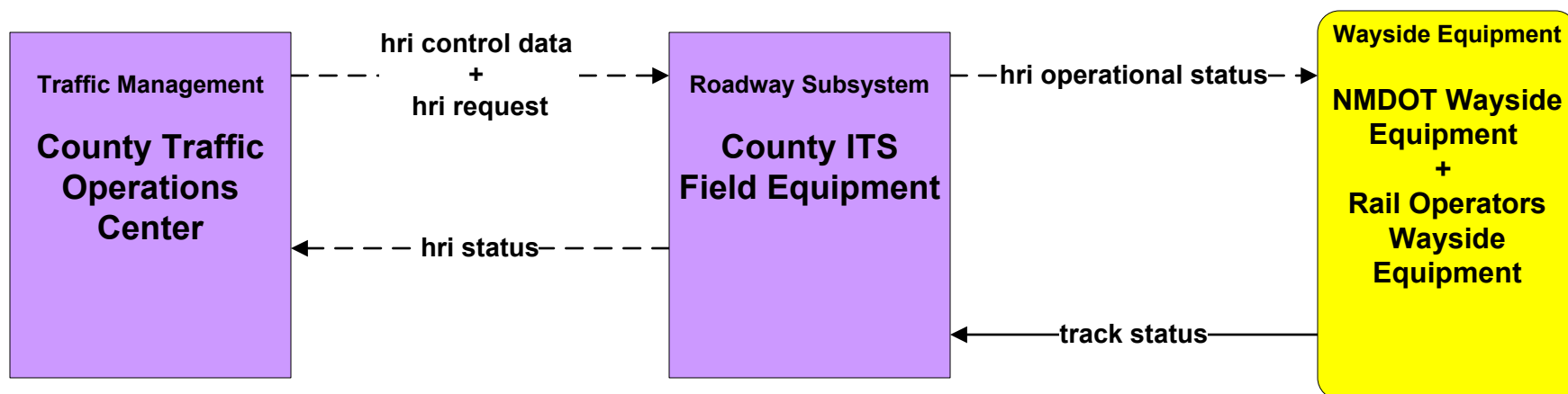
ATMS08 - Incident Management Tribal (MCM to MCM)



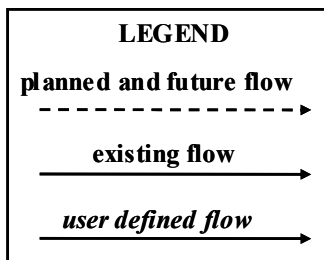
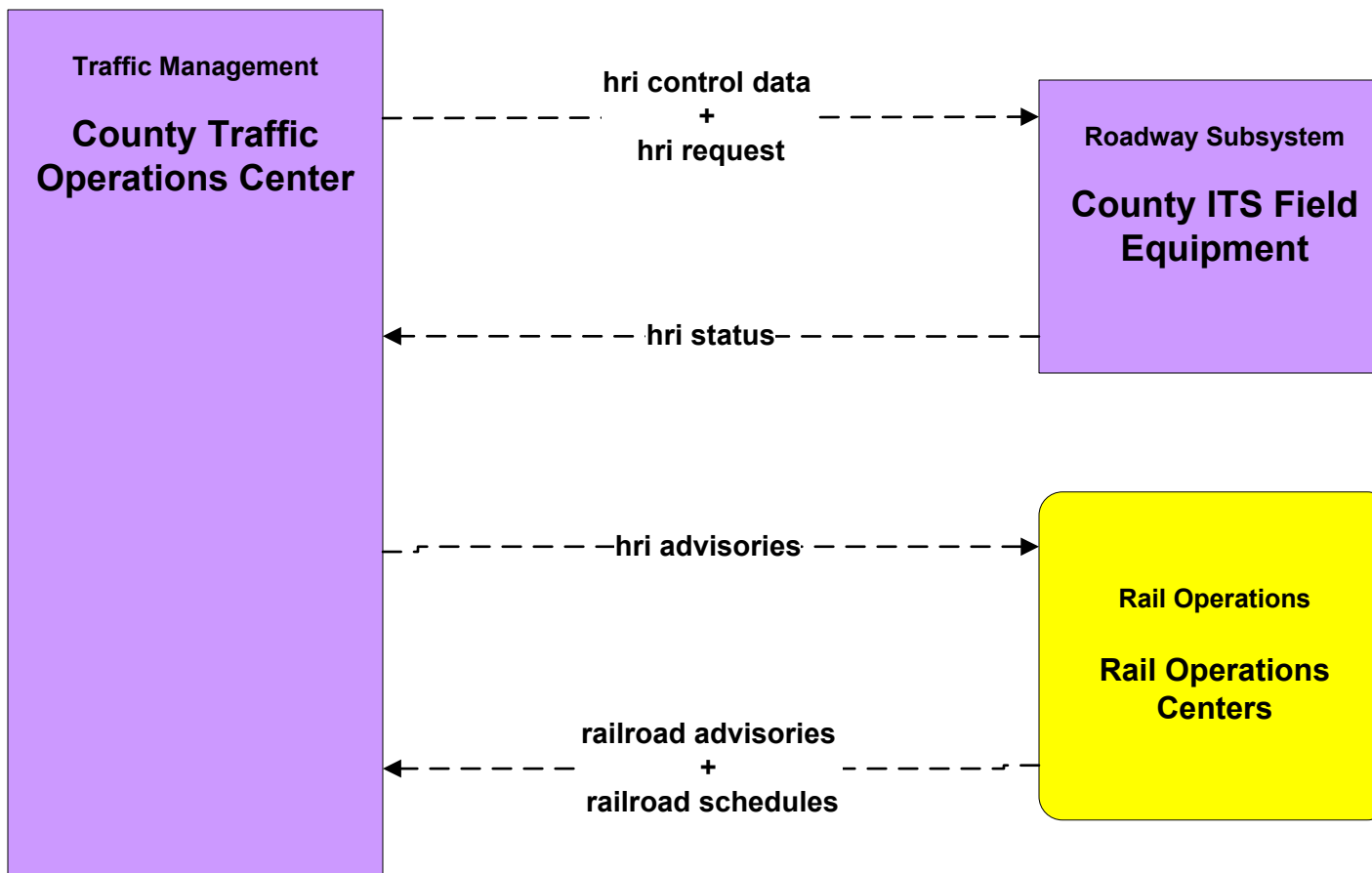
ATMS08 - Incident Management Rail Operations Coordination



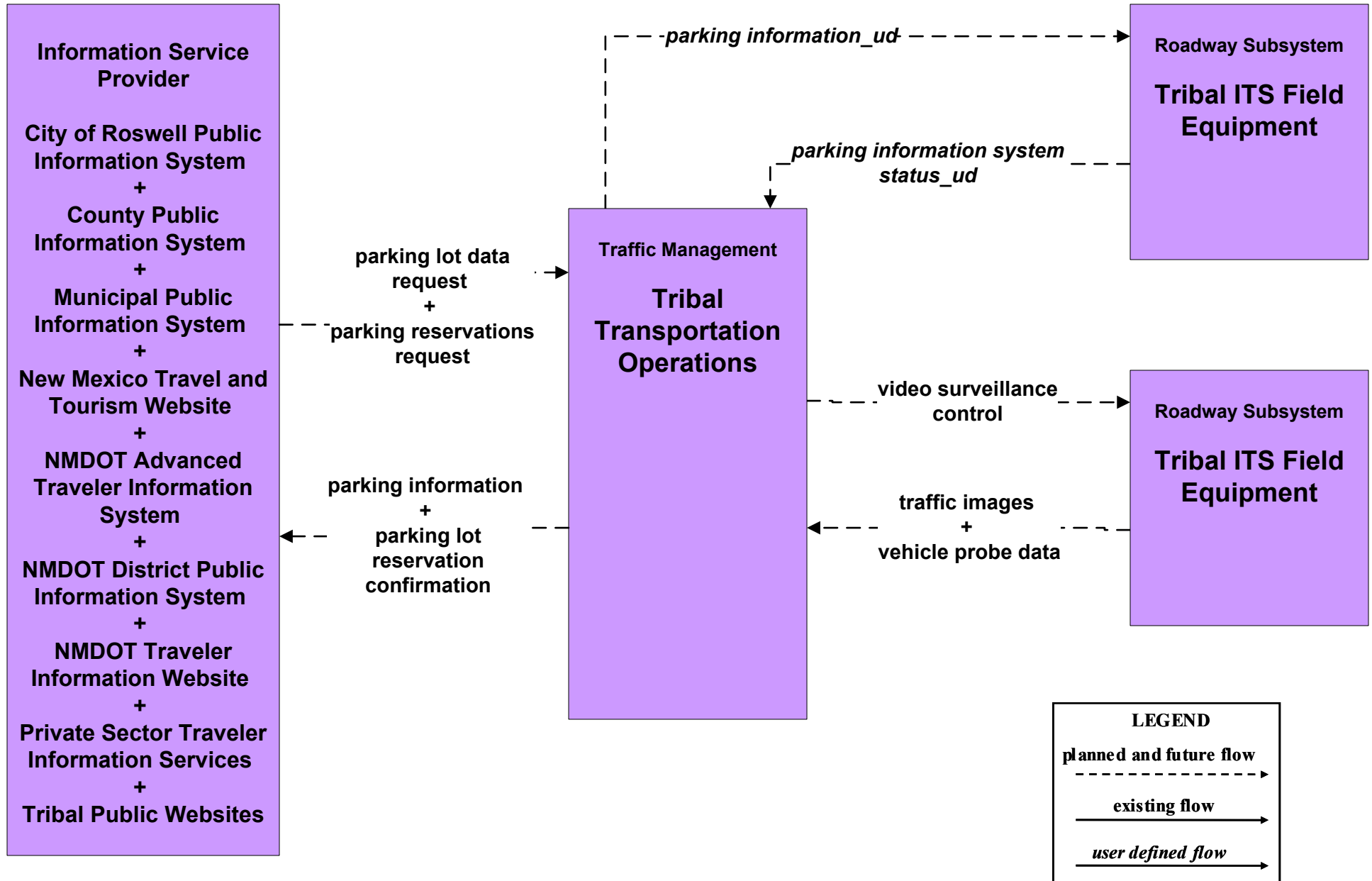
ATMS13 - Standard Railroad Crossing Counties and Tribal



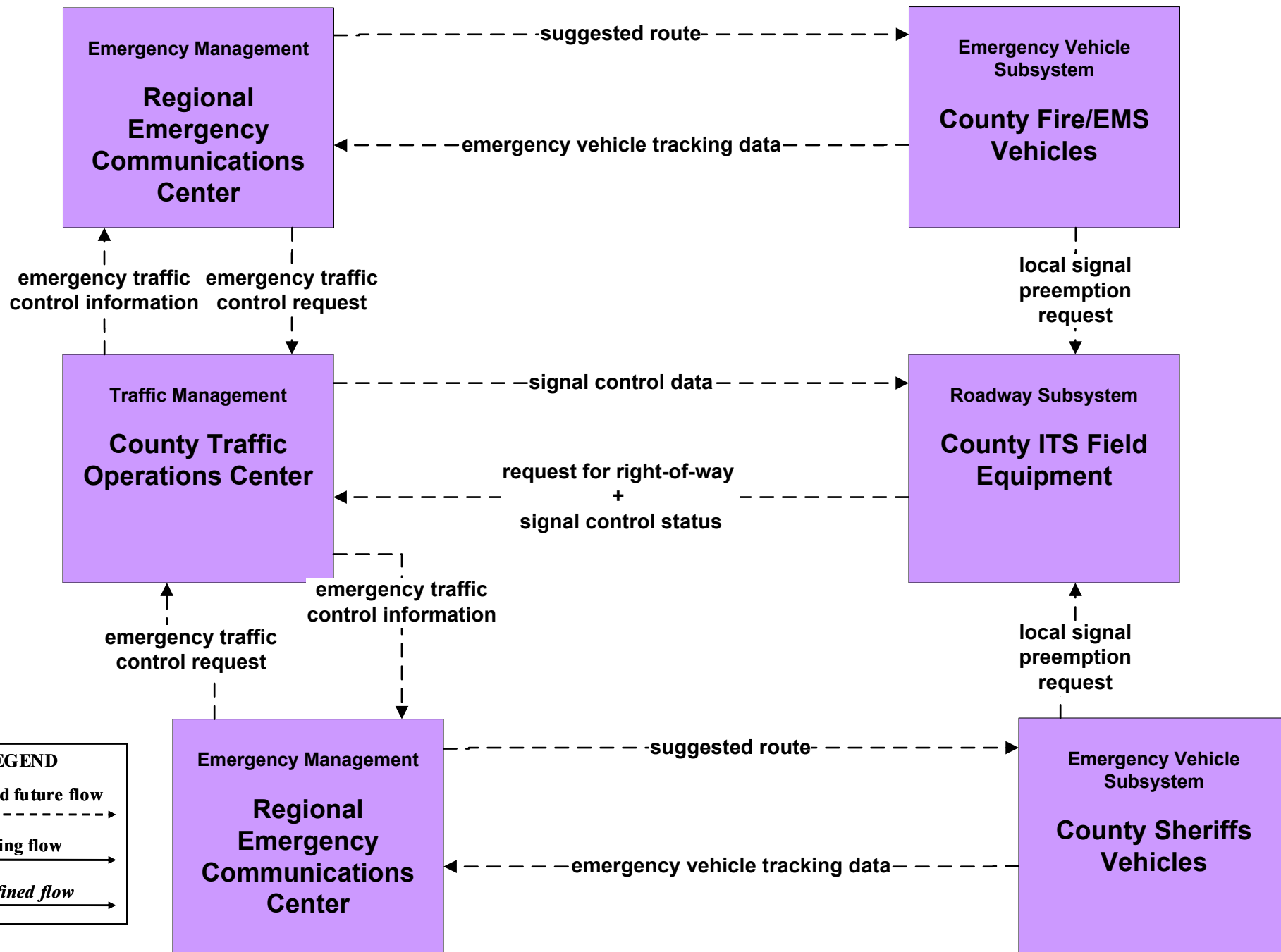
ATMS15 - Railroad Operations Coordination Counties



ATMS16 - Parking Facility Management Tribal Government

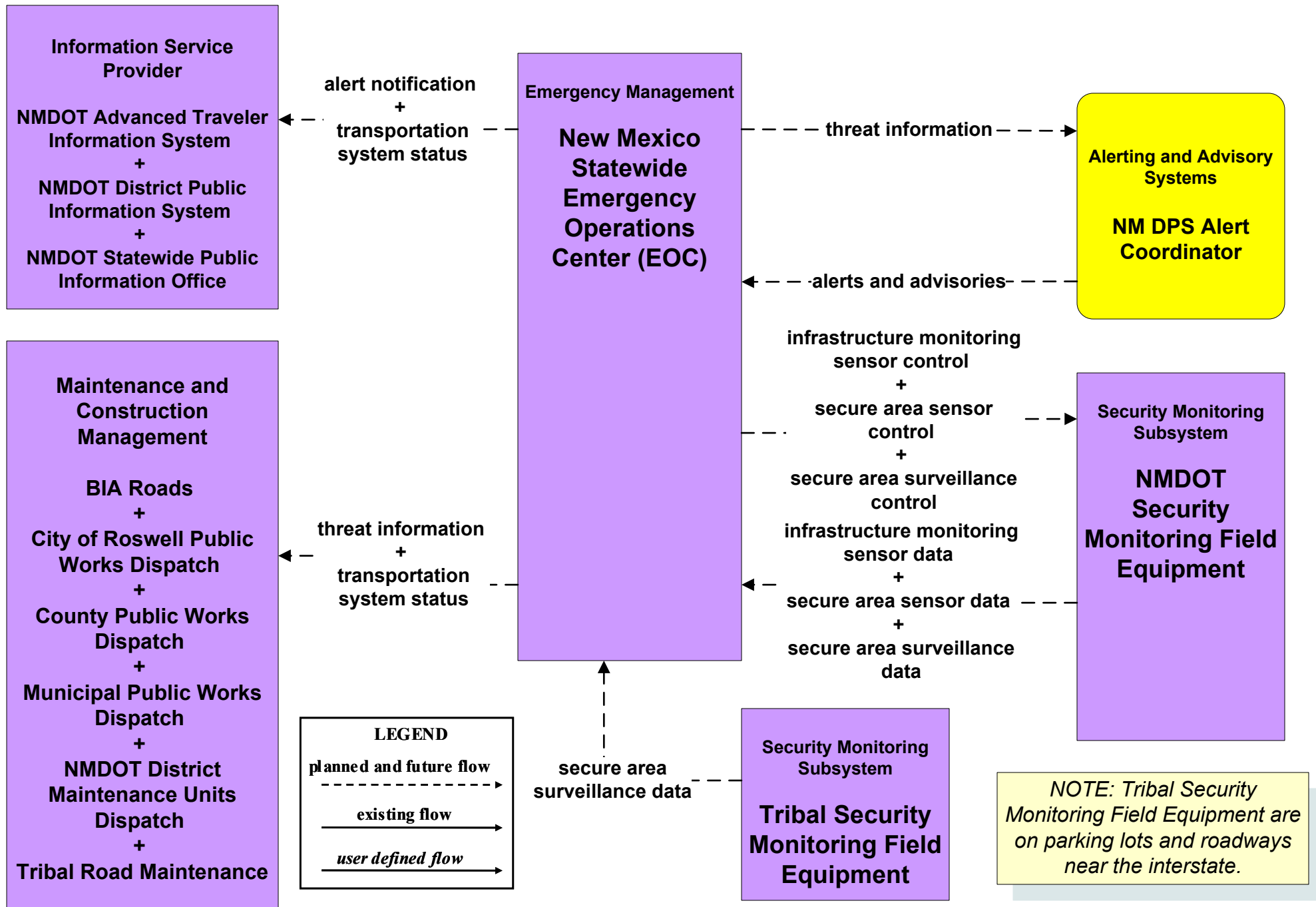


EM02 - Emergency Routing County Sheriff and County Fire/EMS Vehicles

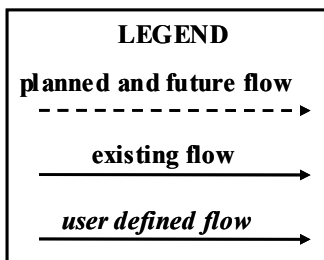
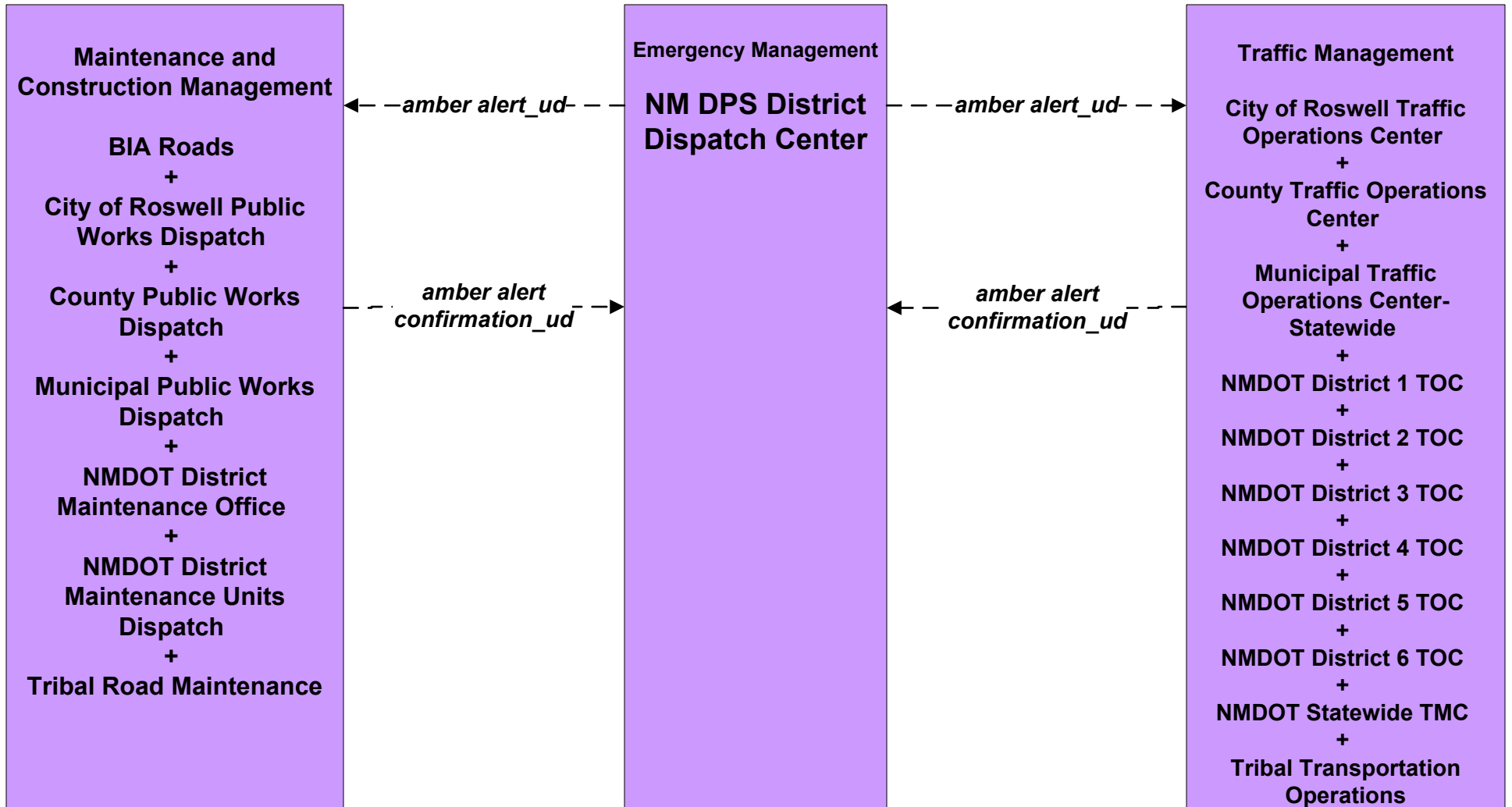


EM05 - Transportation Infrastructure Protection

NMDOT (2 of 2)

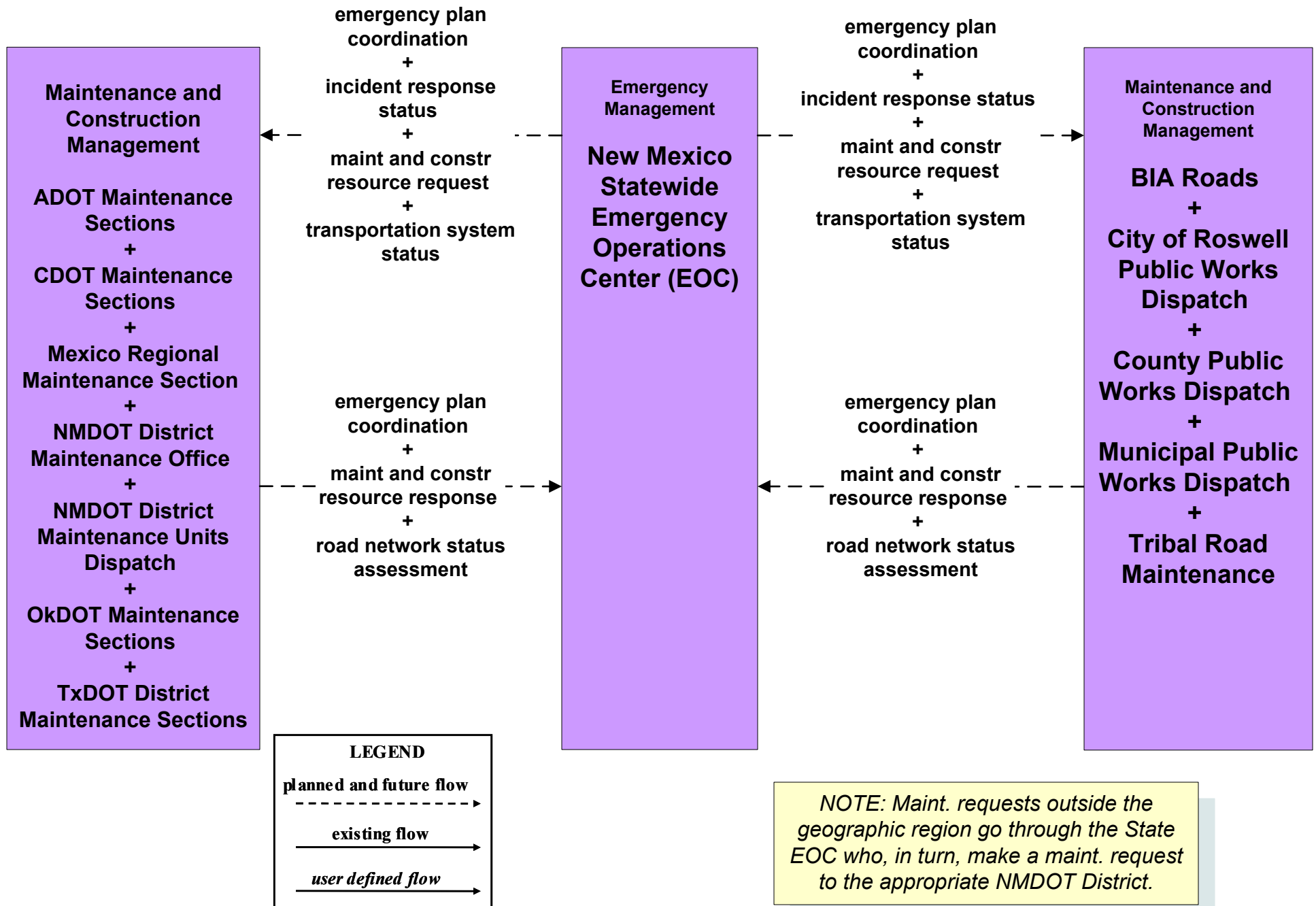


**EM06 - Wide Area Alert
Amber Alert (3 of 3)**

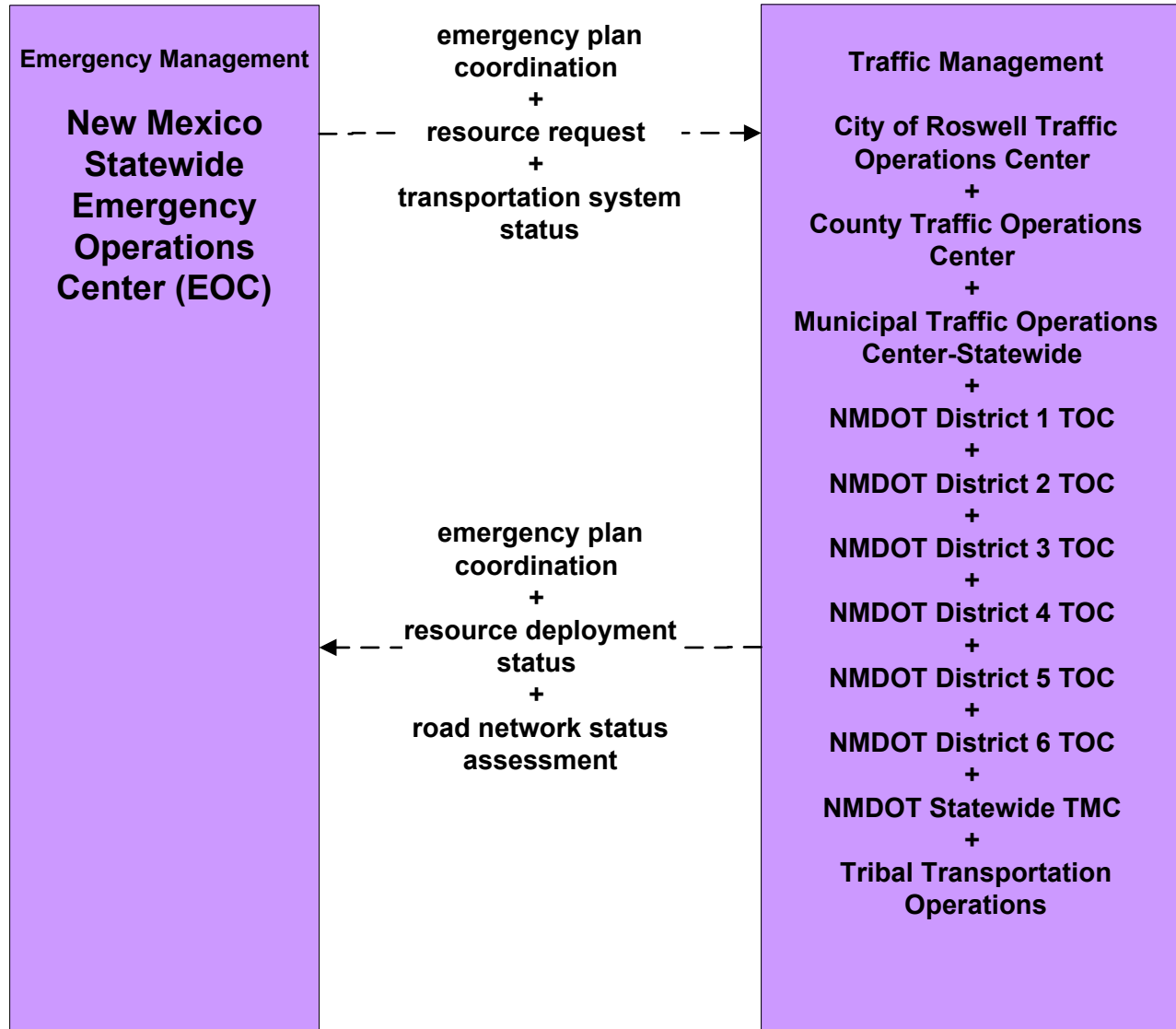


EM08 - Disaster Response and Recovery

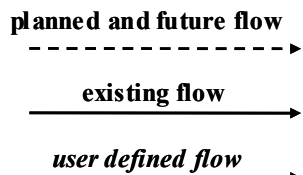
State EOC (2 of 3)



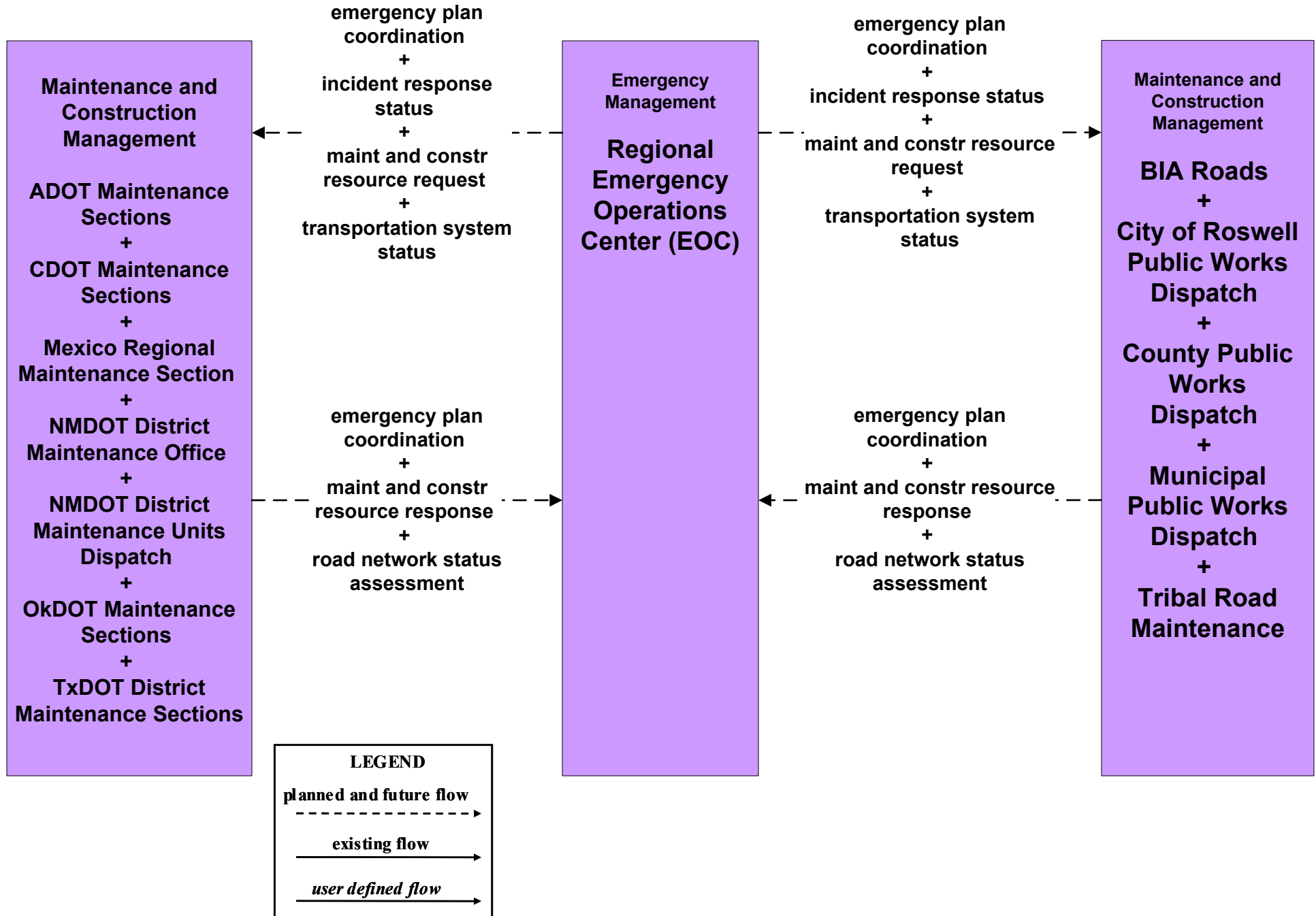
EM08 - Disaster Response and Recovery State EOC (3 of 3)



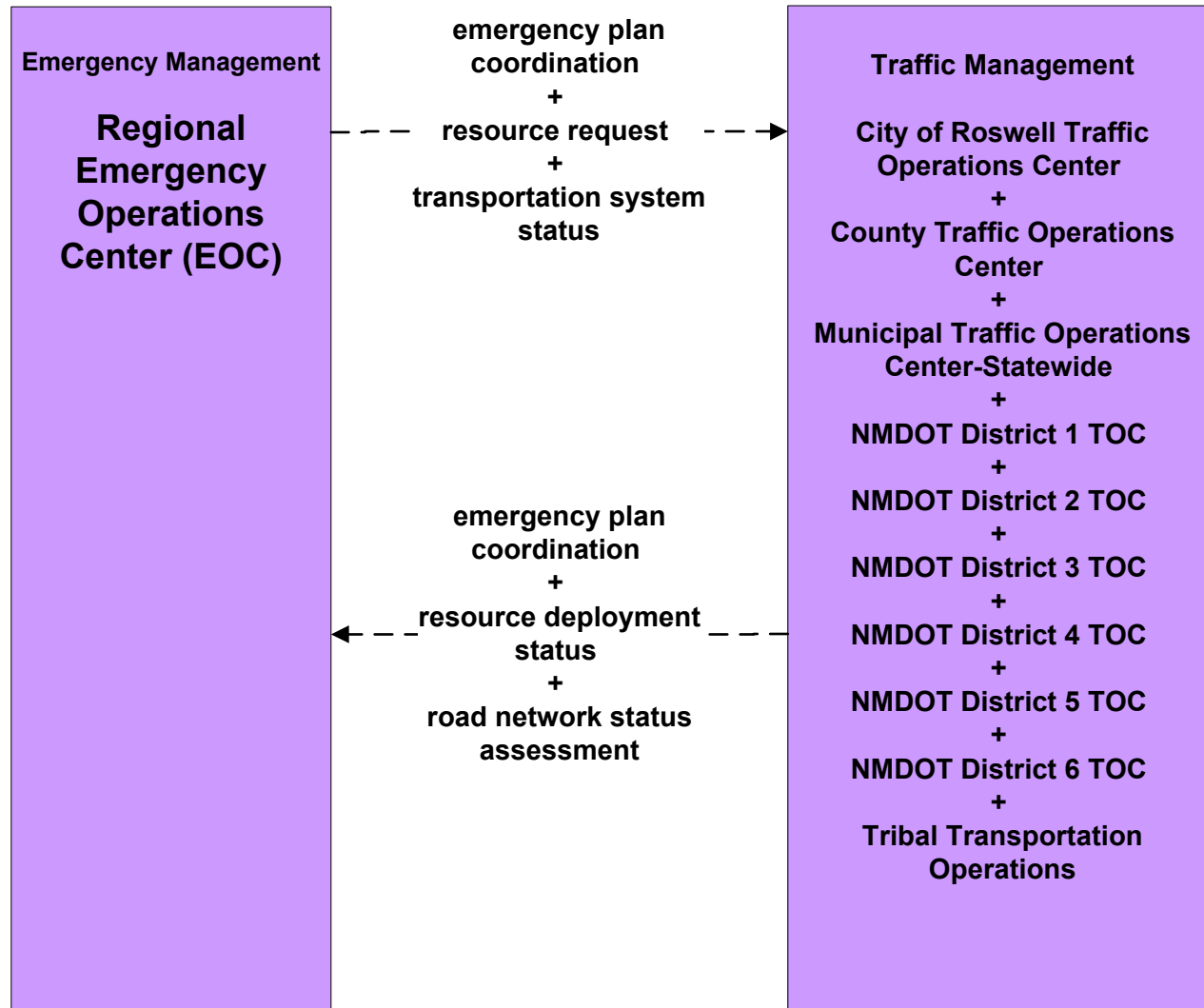
LEGEND



EM08 - Disaster Response and Recovery Regional EOC (2 of 3)




EM08 - Disaster Response and Recovery Regional EOC (3 of 3)



LEGEND

planned and future flow



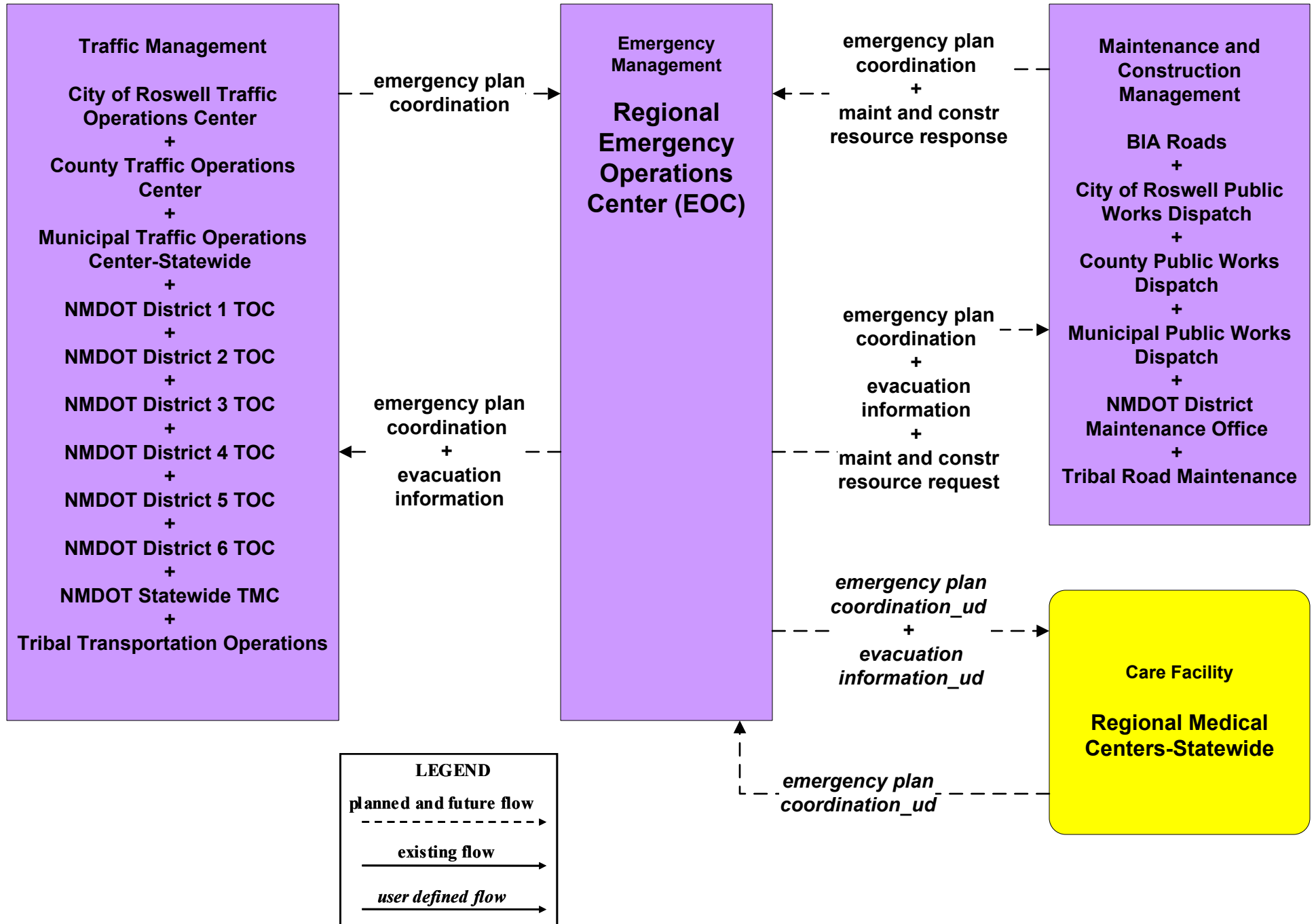
existing flow



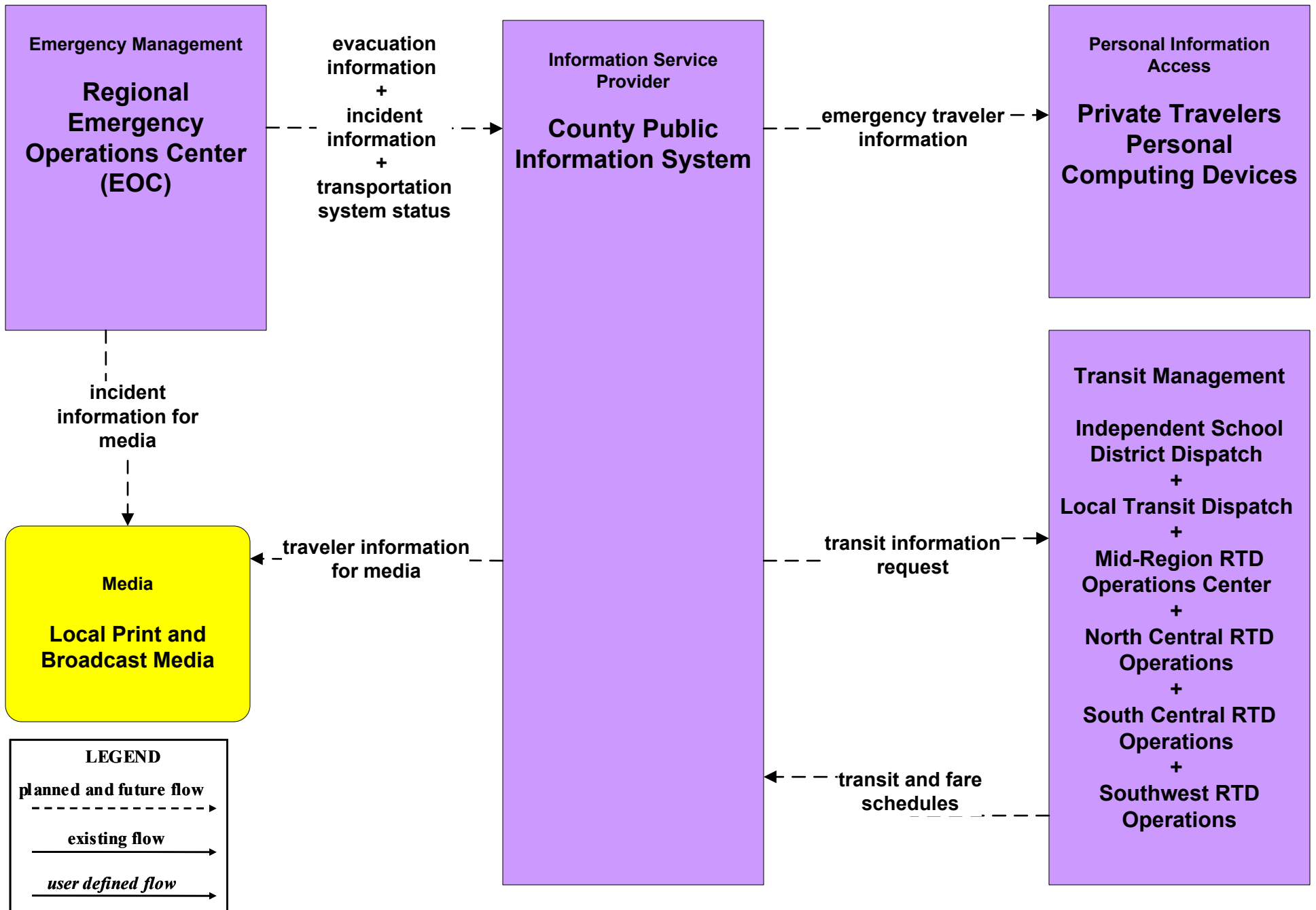
user defined flow



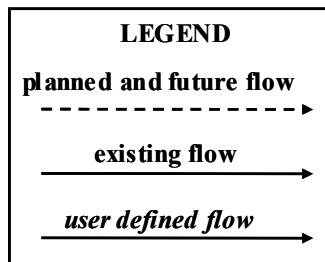
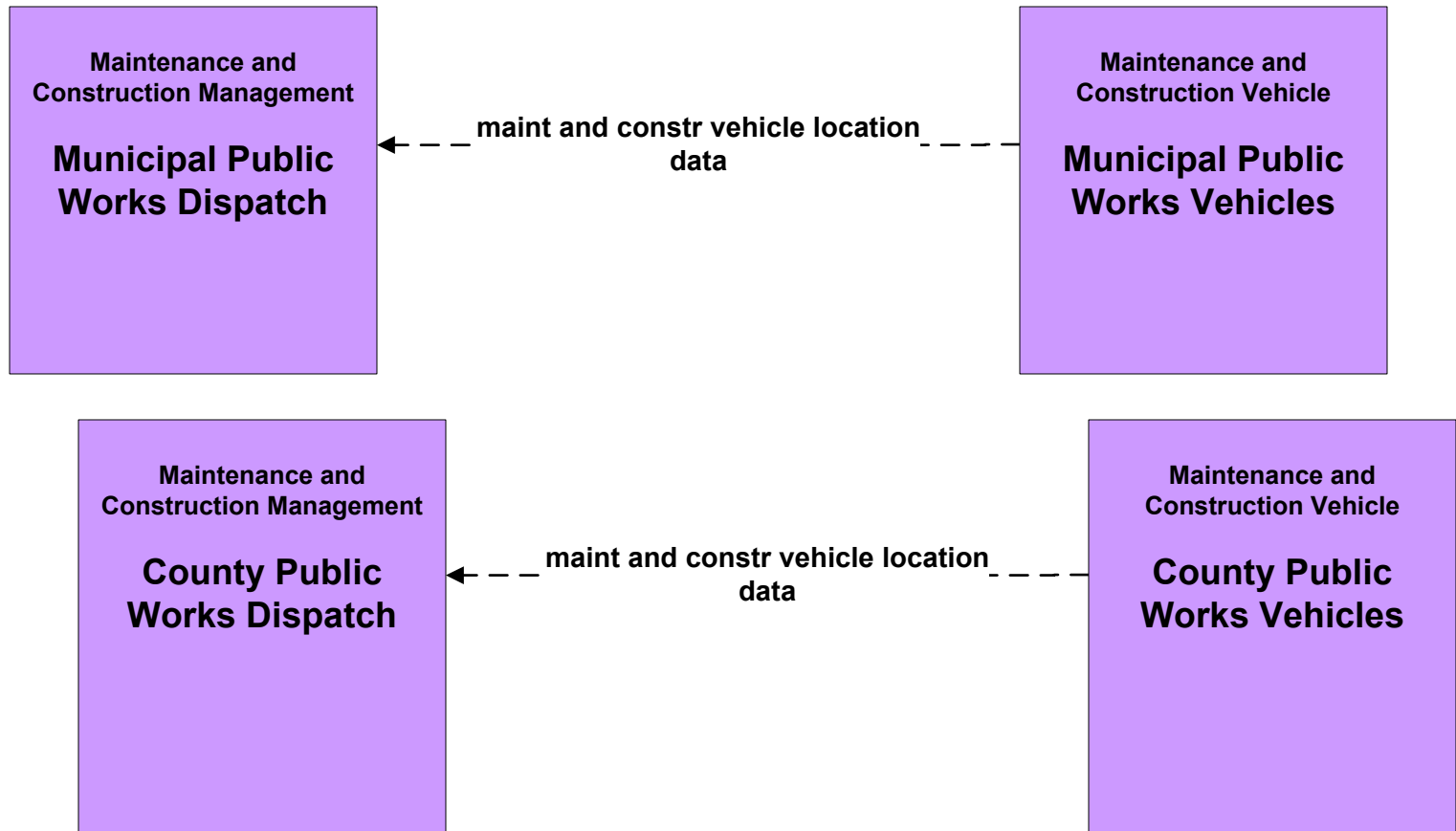
EM09 - Evacuation and Reentry Management Regional EOC (2 of 2)



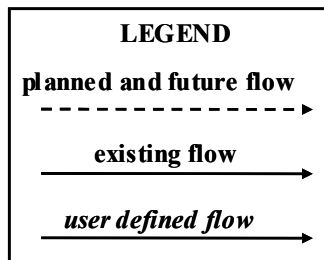
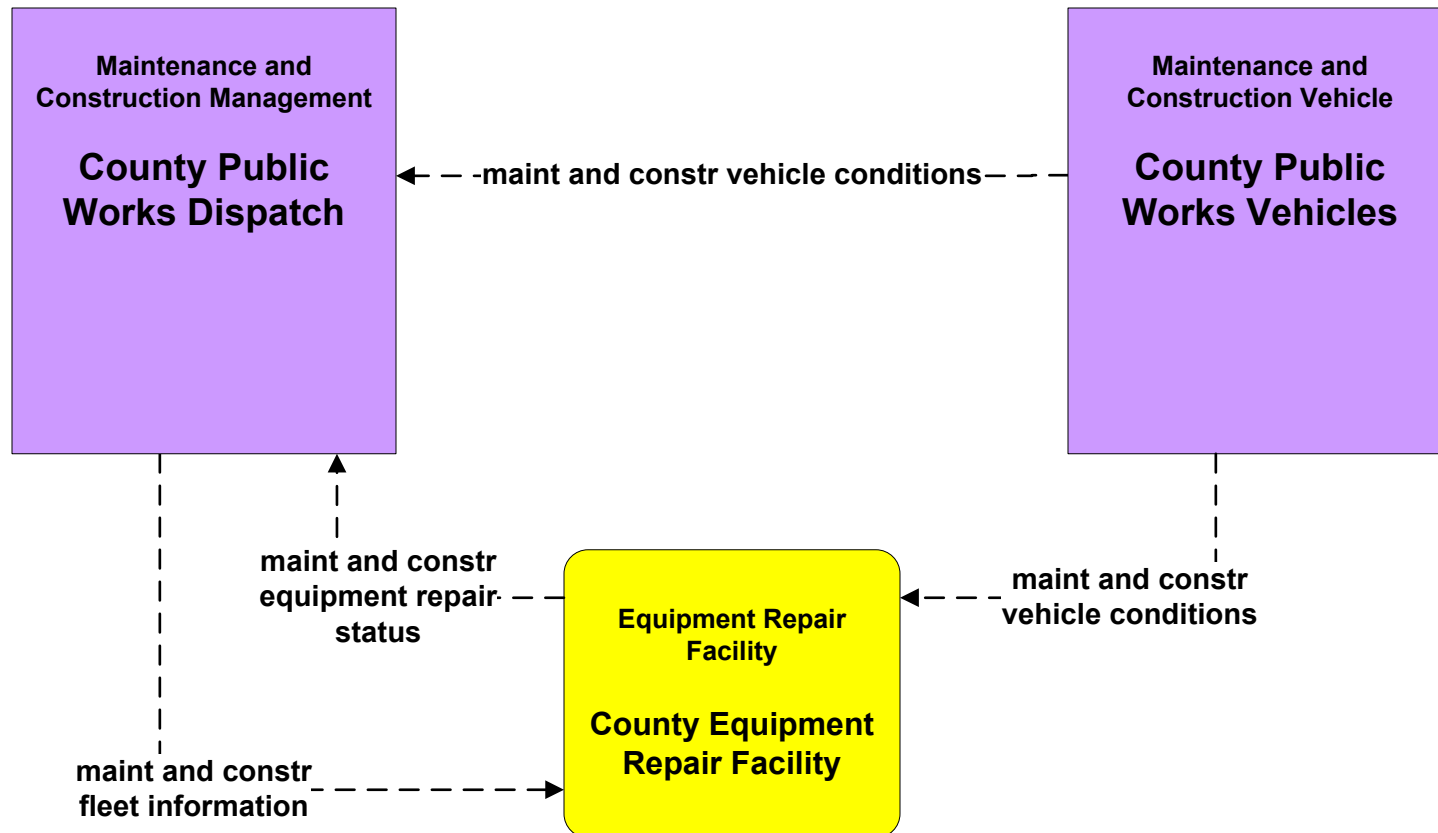
EM10 - Disaster Traveler Information County Public Information System



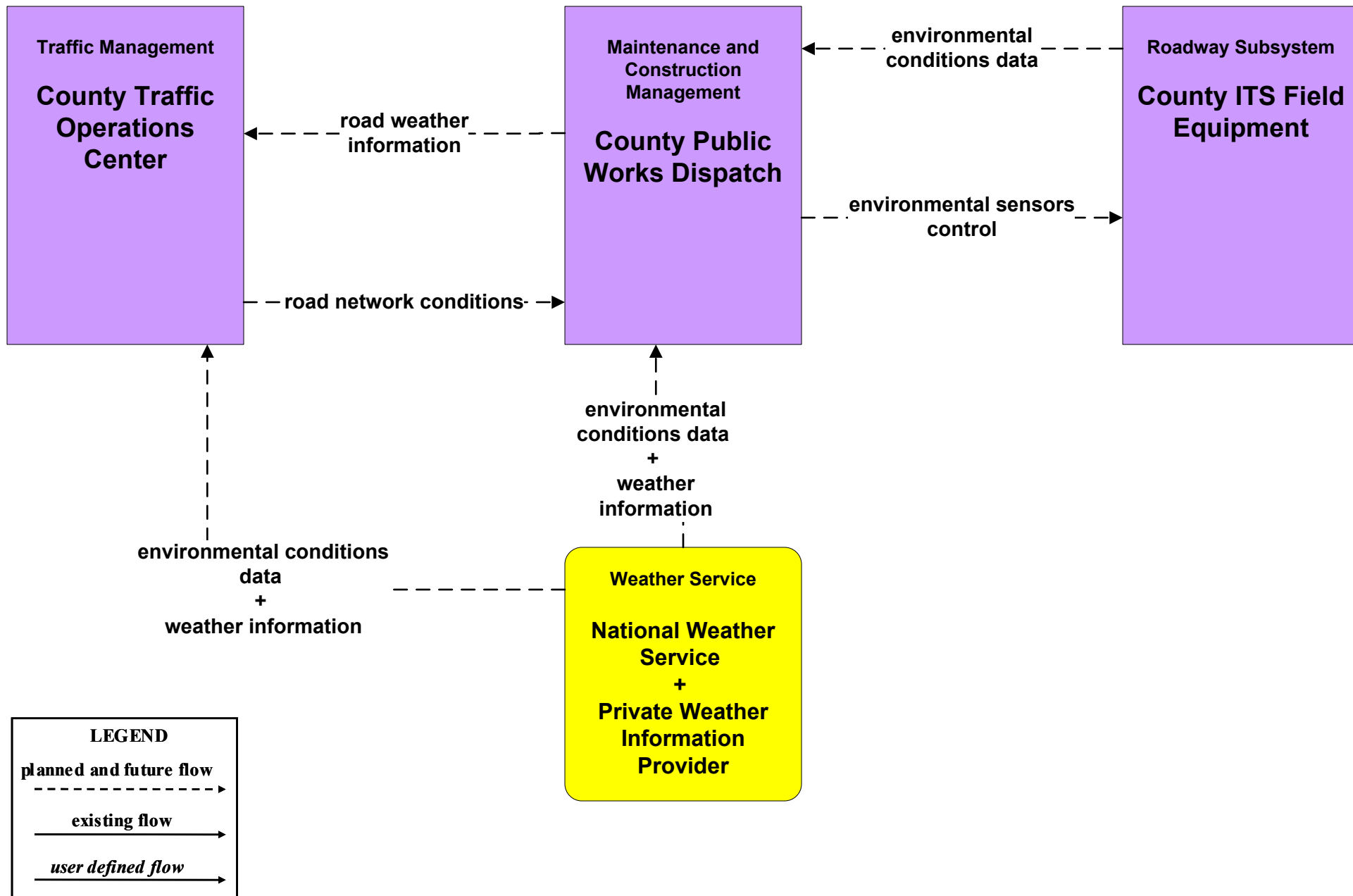
MC01 - Maintenance and Construction Vehicle and Equipment Tracking Municipal and County



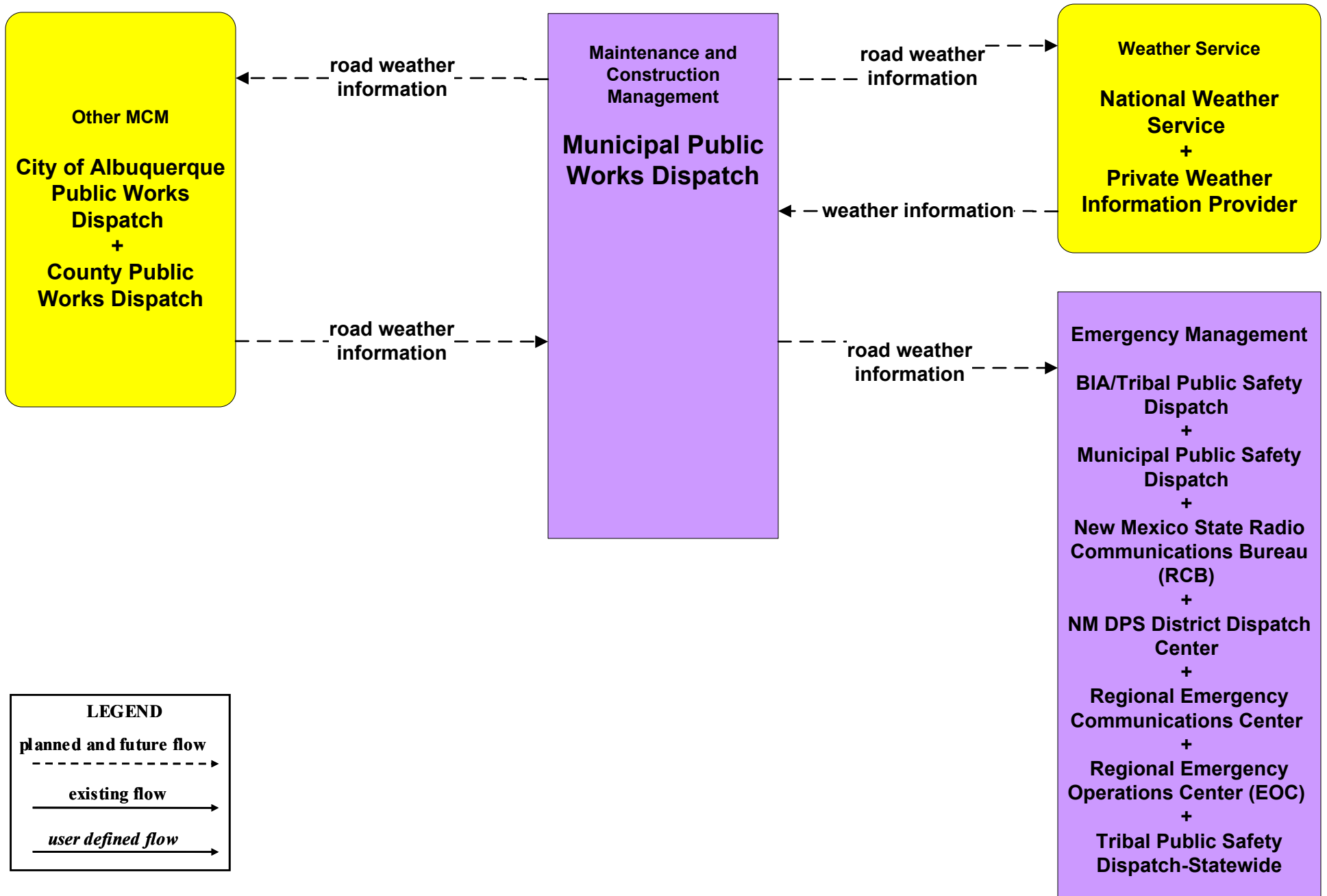
MC02 - Maintenance and Construction Vehicle Maintenance Counties



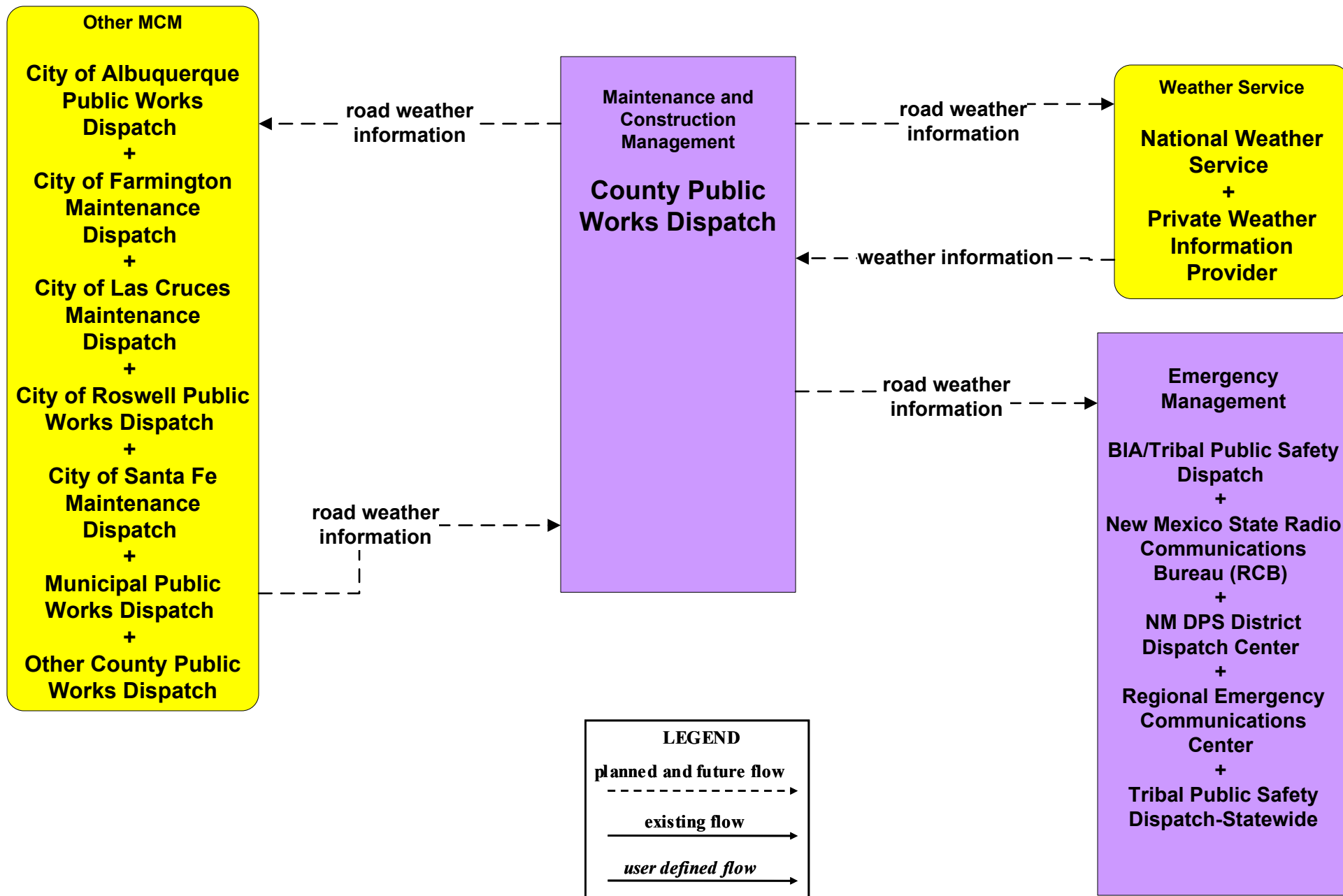
MC03 - Road Weather Data Collection County



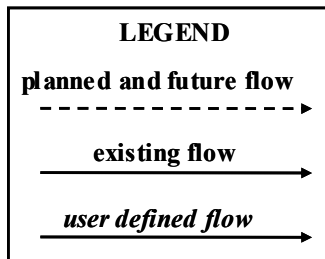
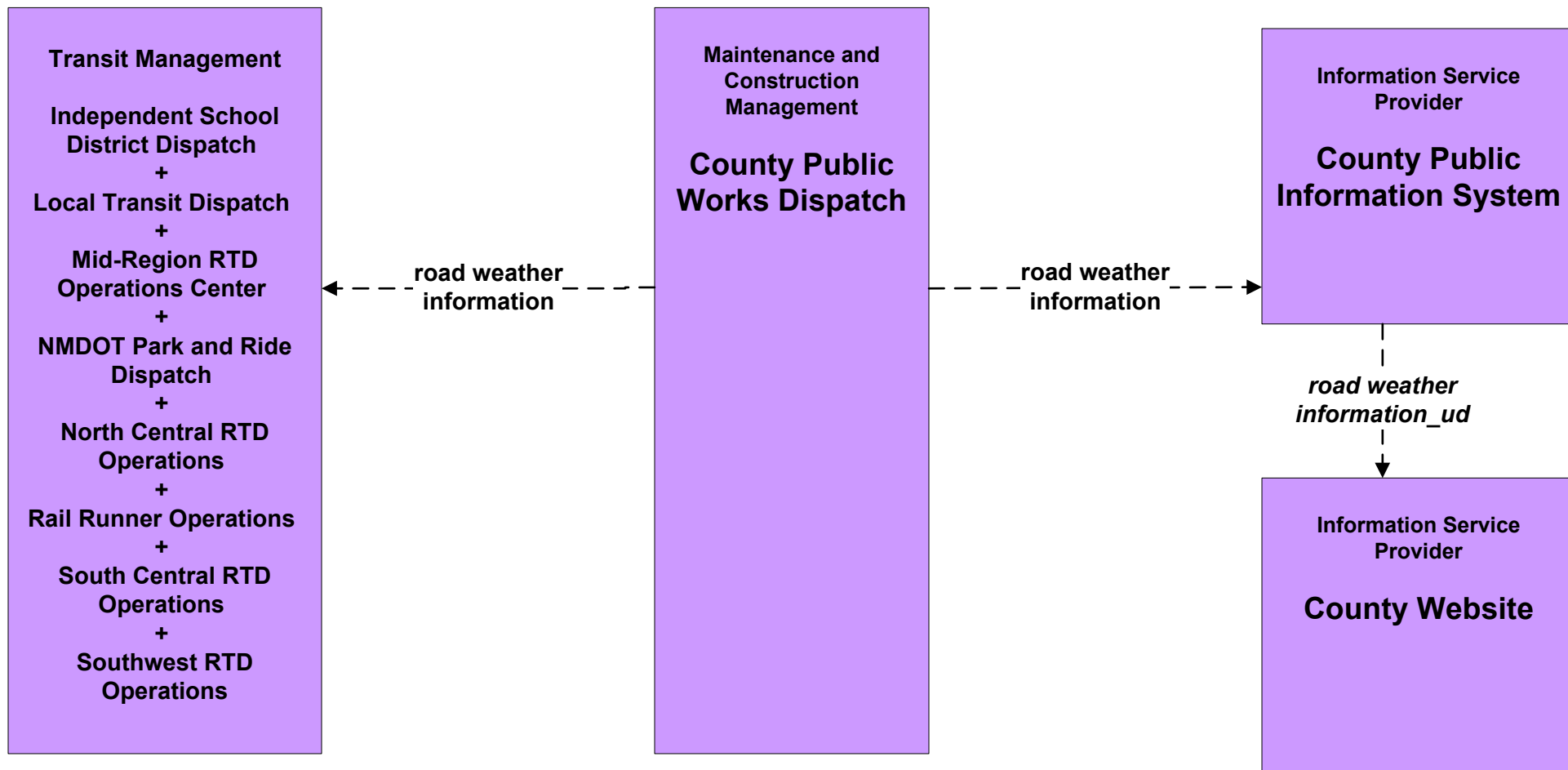
MC04 - Weather Information Processing and Distribution Municipalities (1 of 2)



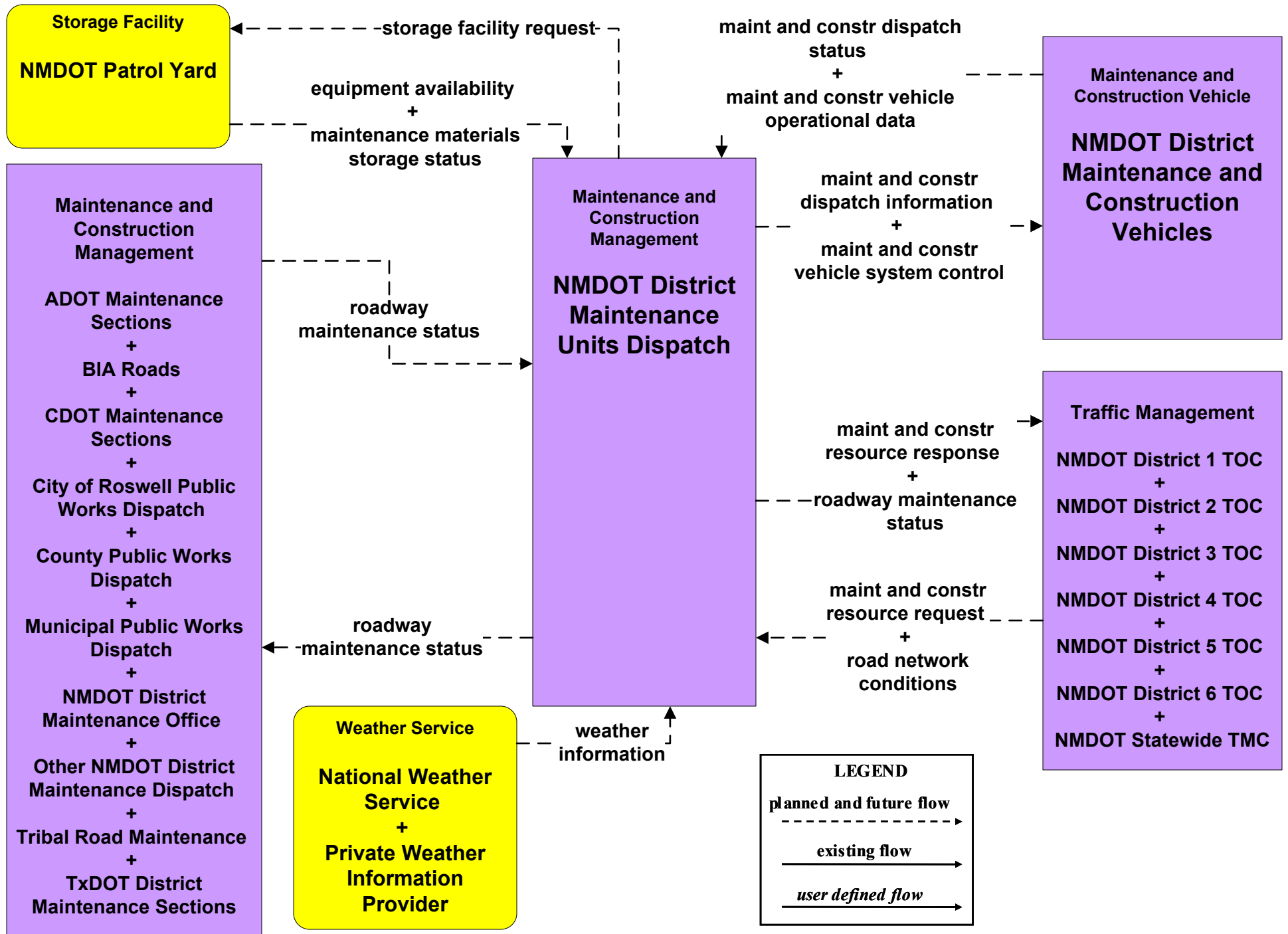
MC04 - Weather Information Processing and Distribution Counties (1 of 2)



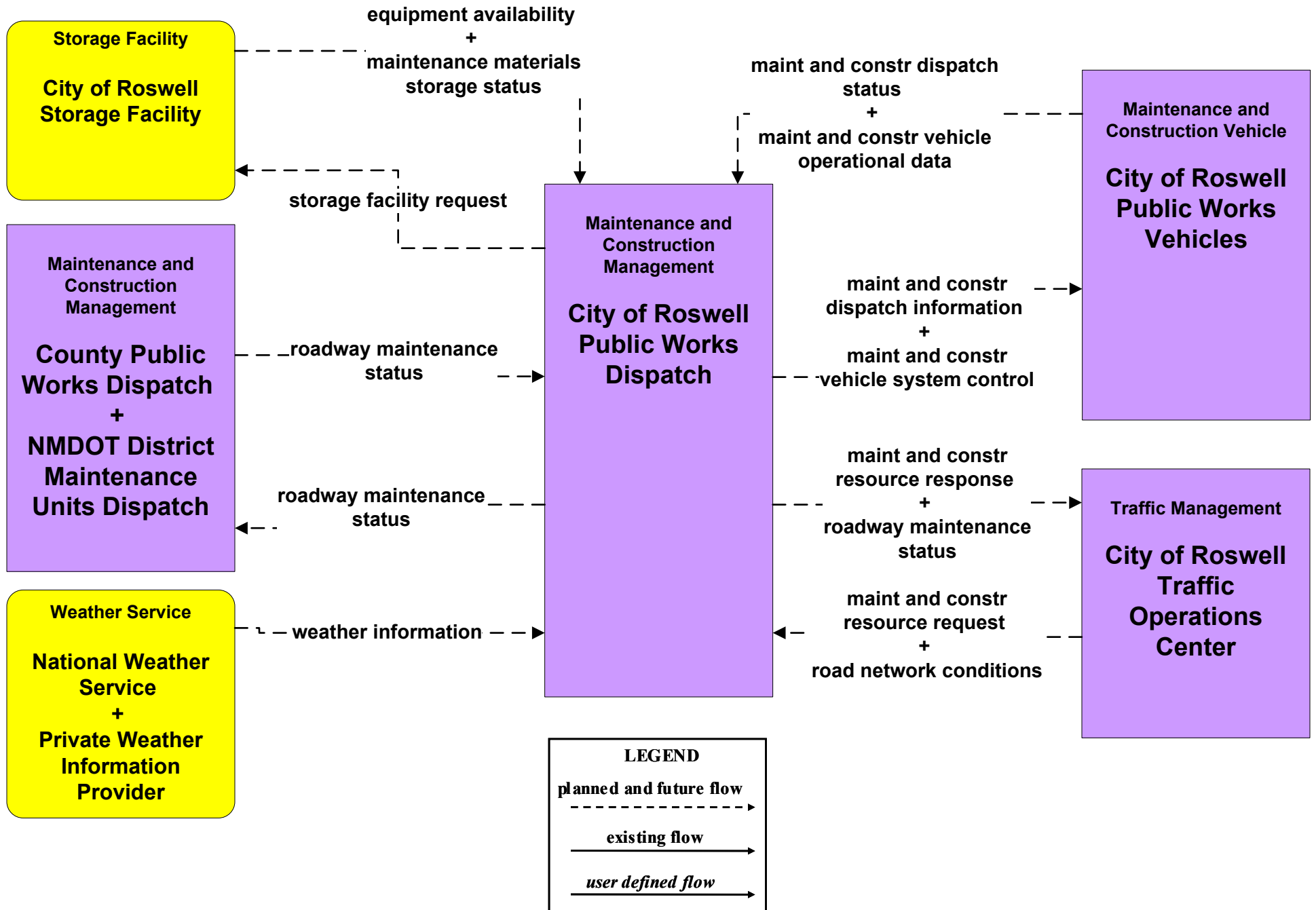
MC04 - Weather Information Processing and Distribution Counties (2 of 2)



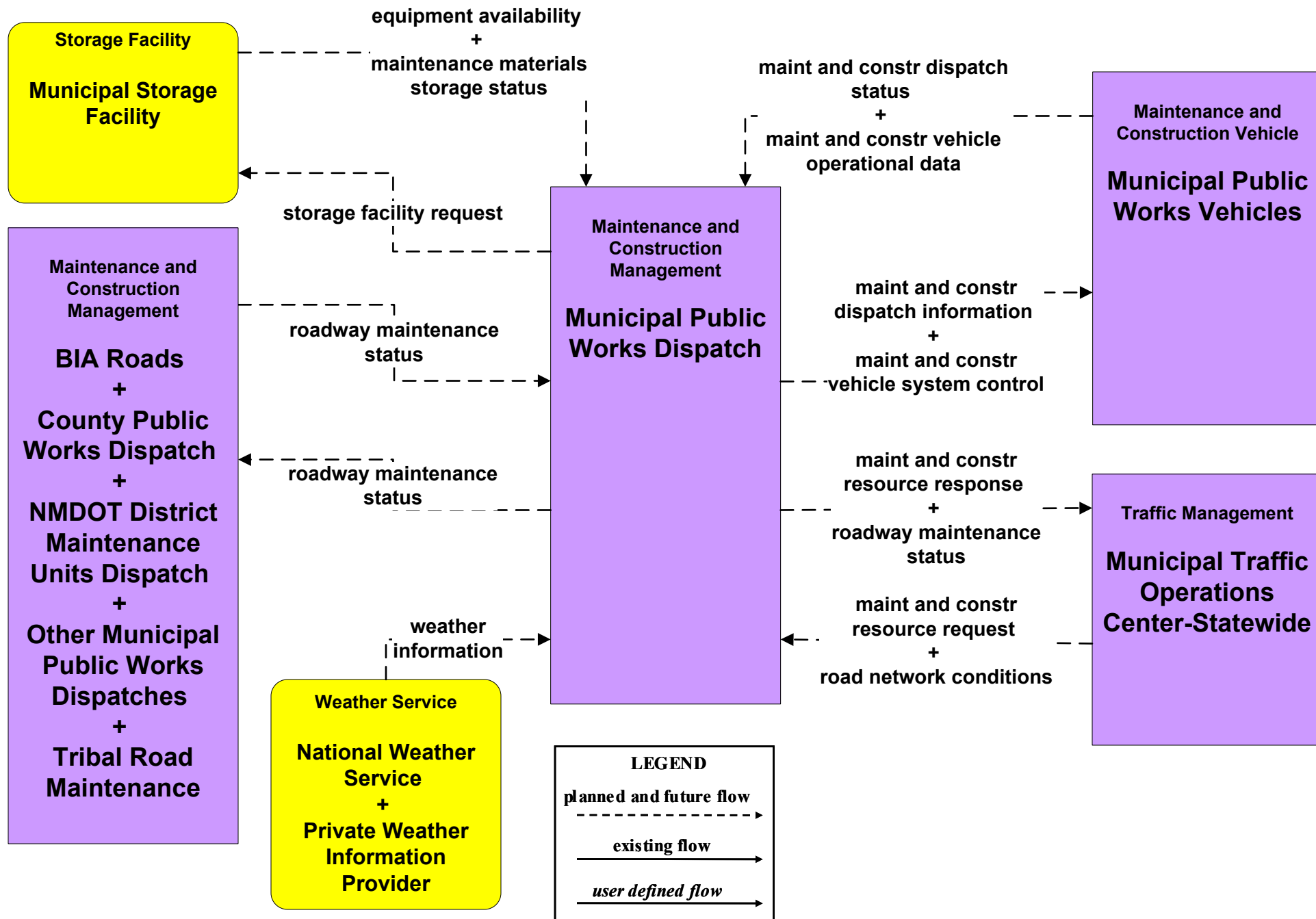
MC06 - Winter Maintenance NMDOT



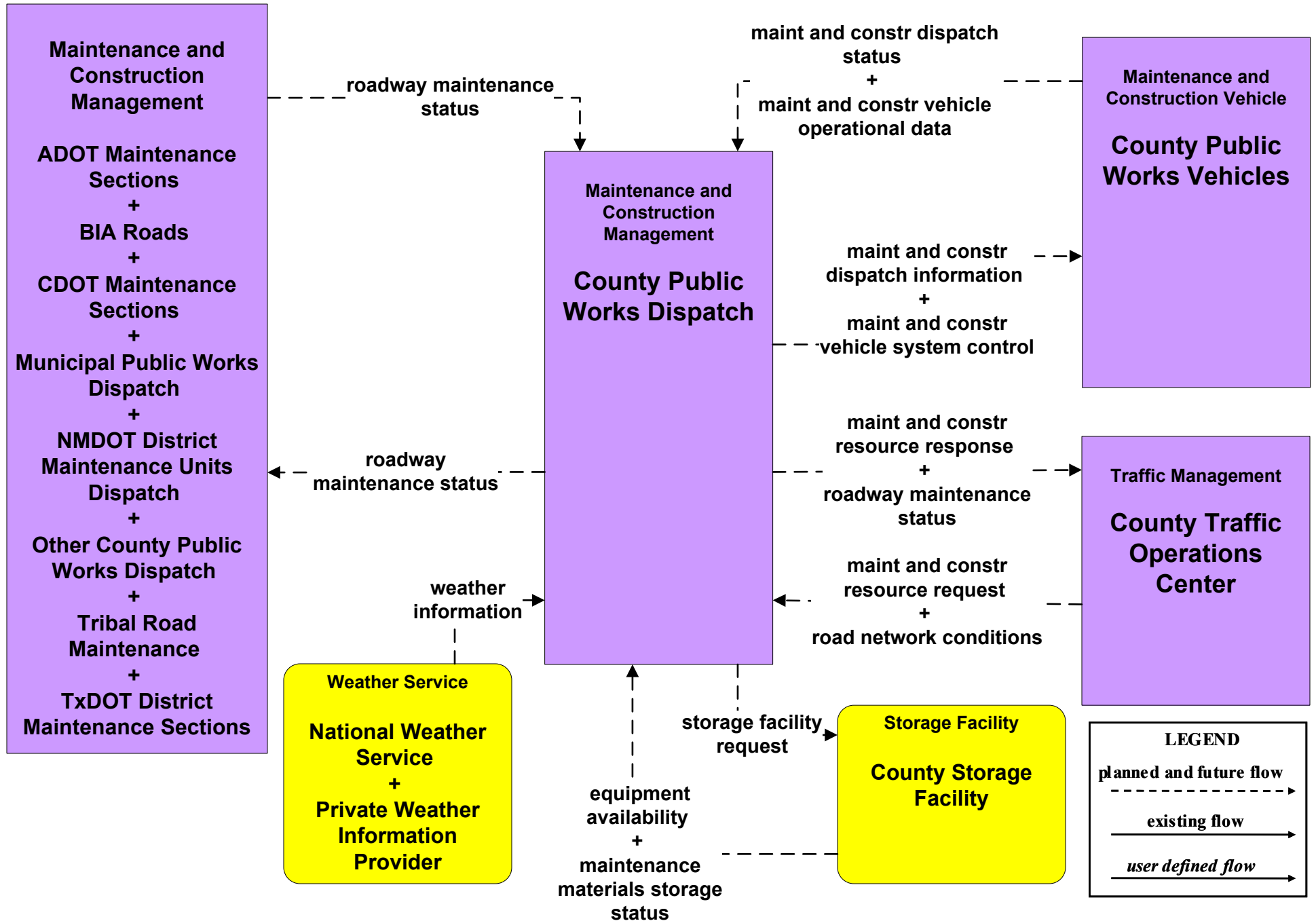
MC06 - Winter Maintenance City of Roswell



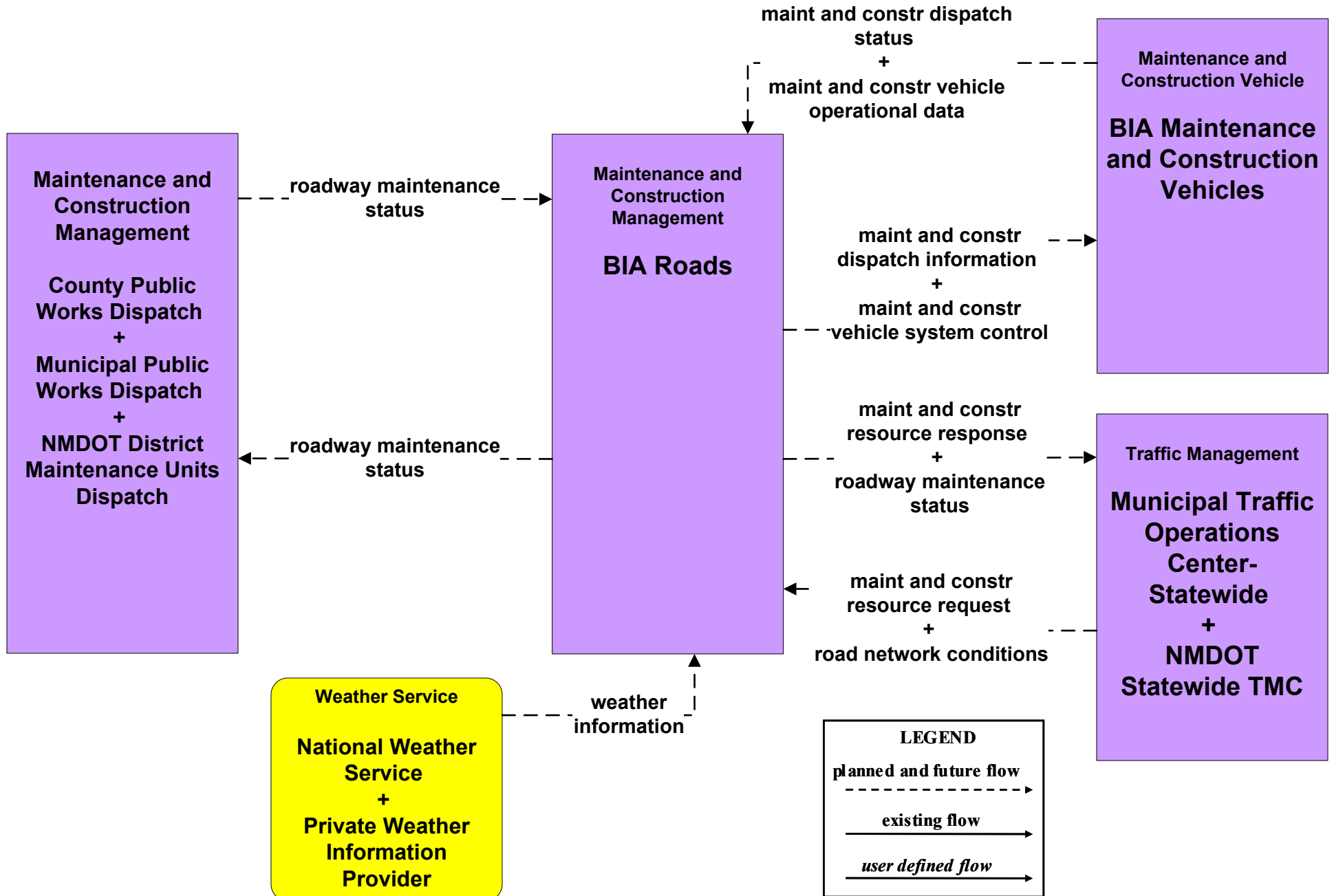
MC06 - Winter Maintenance Municipalities



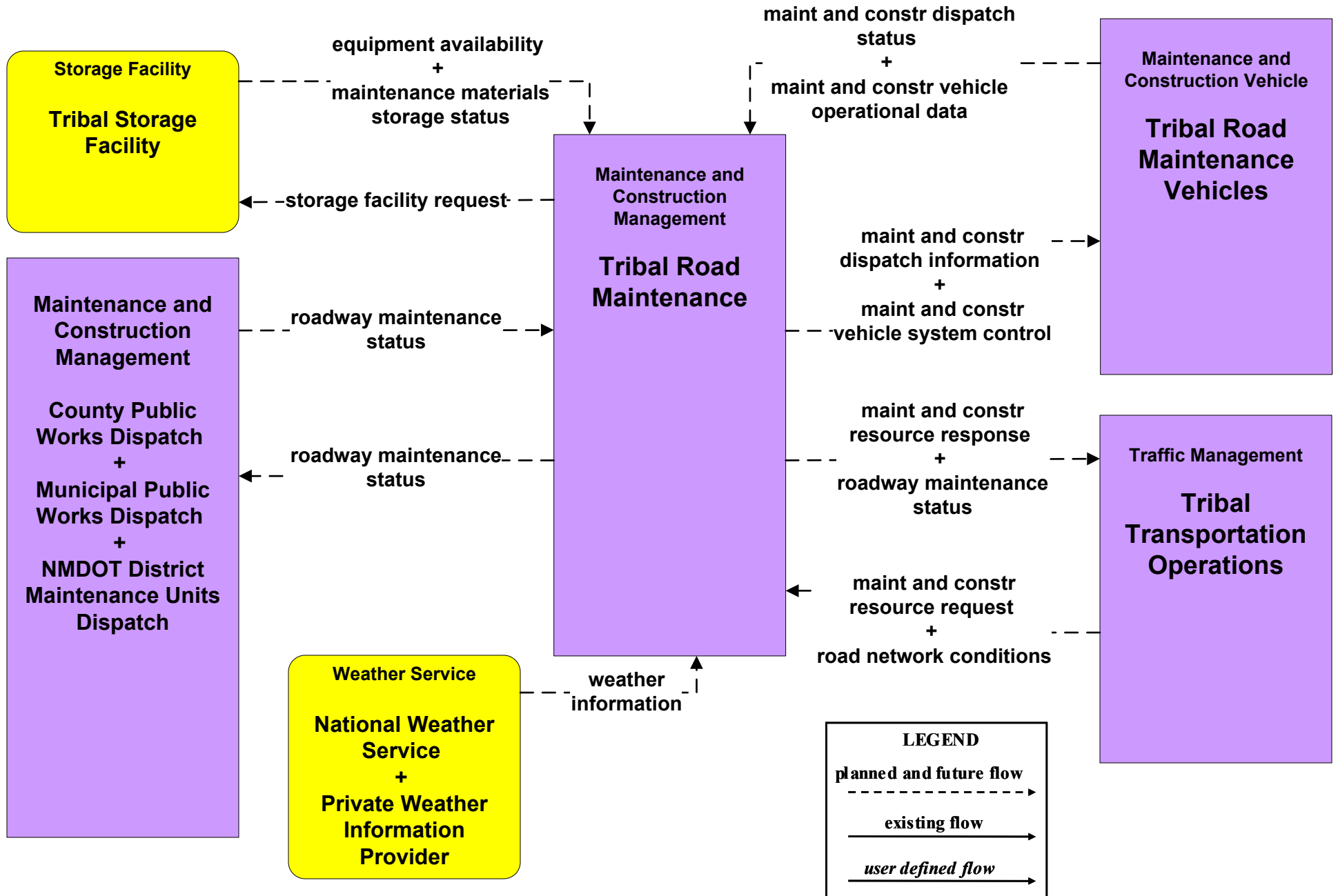
MC06 - Winter Maintenance Counties



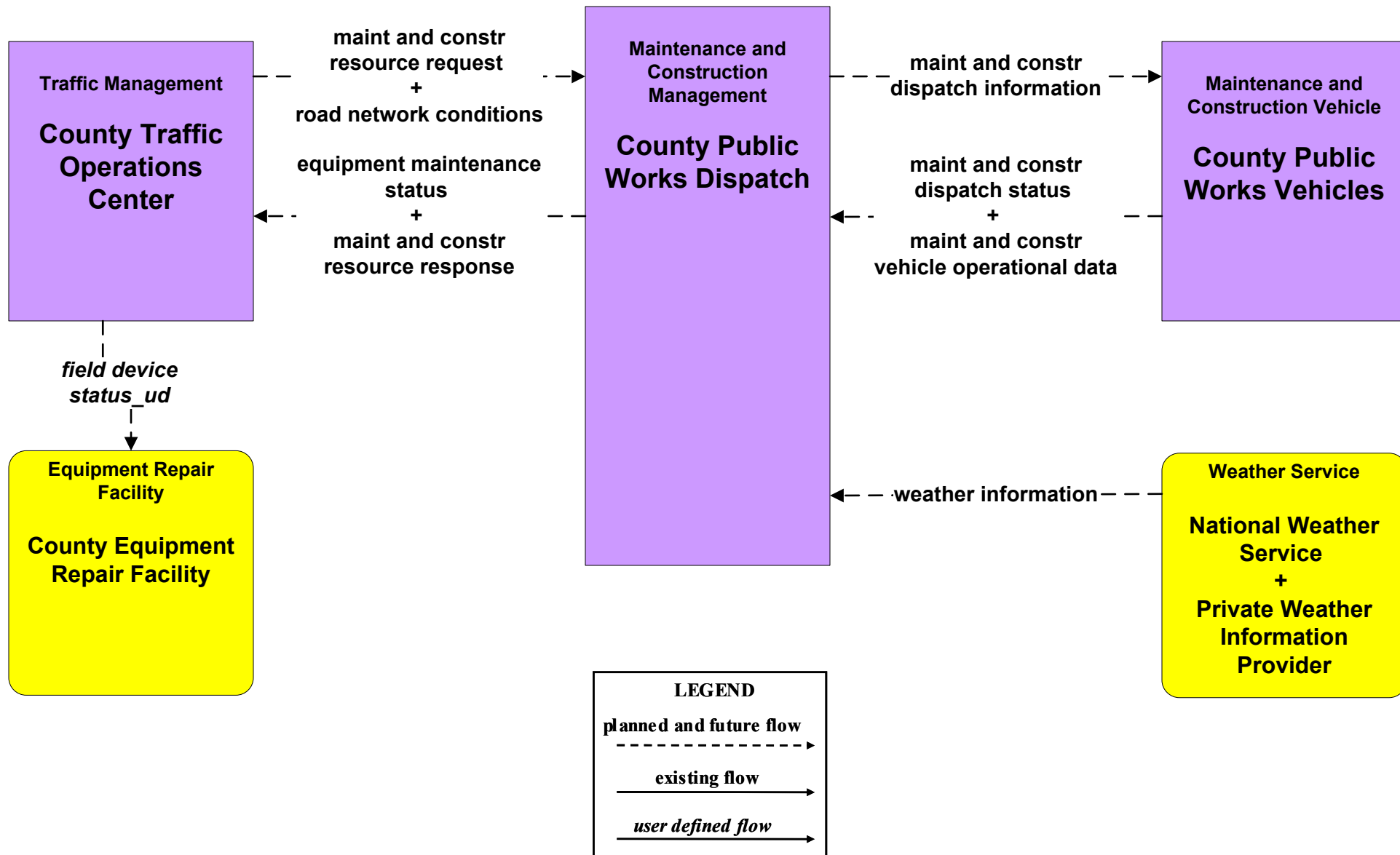
MC06 - Winter Maintenance BIA



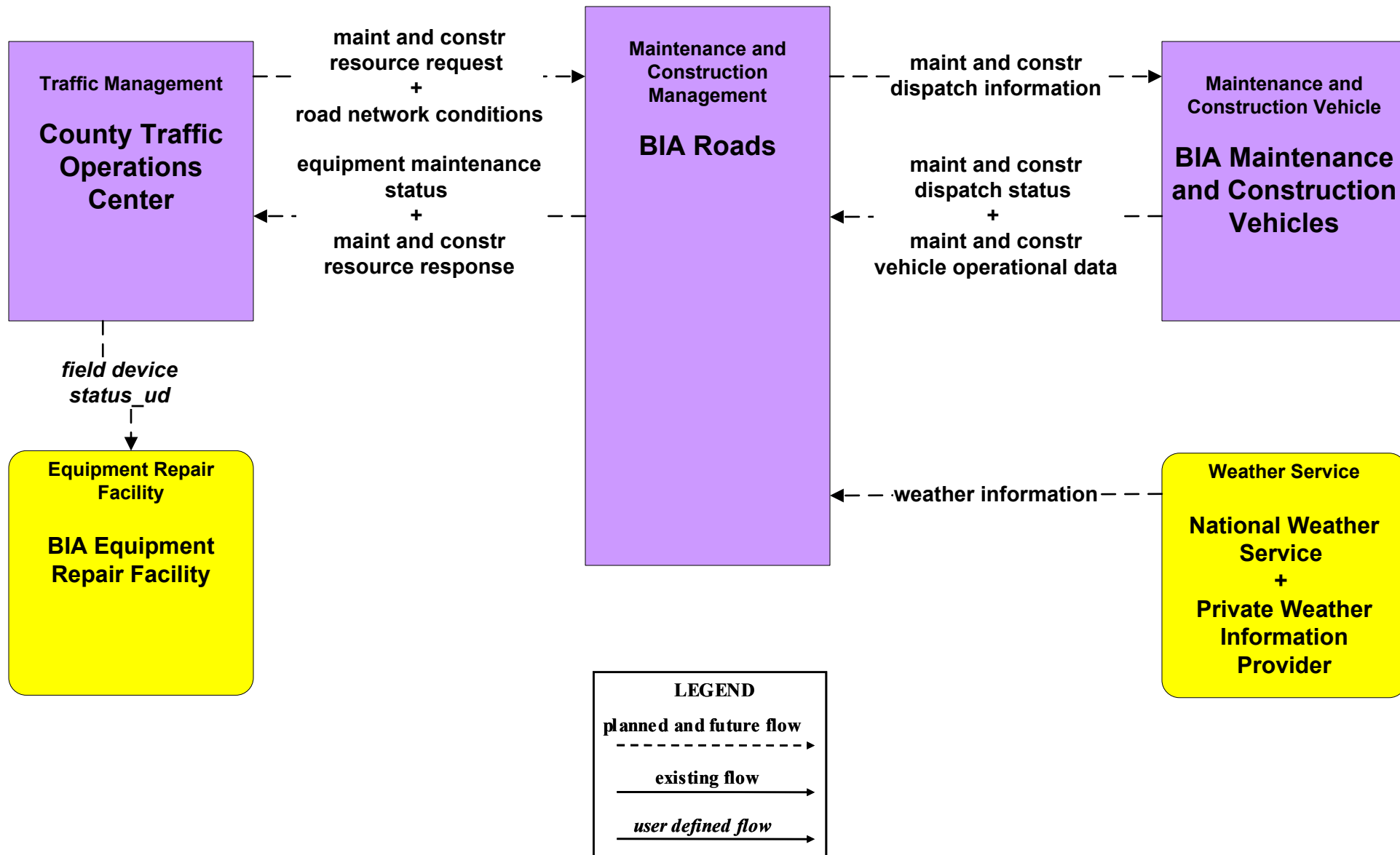
MC06 - Winter Maintenance Tribal



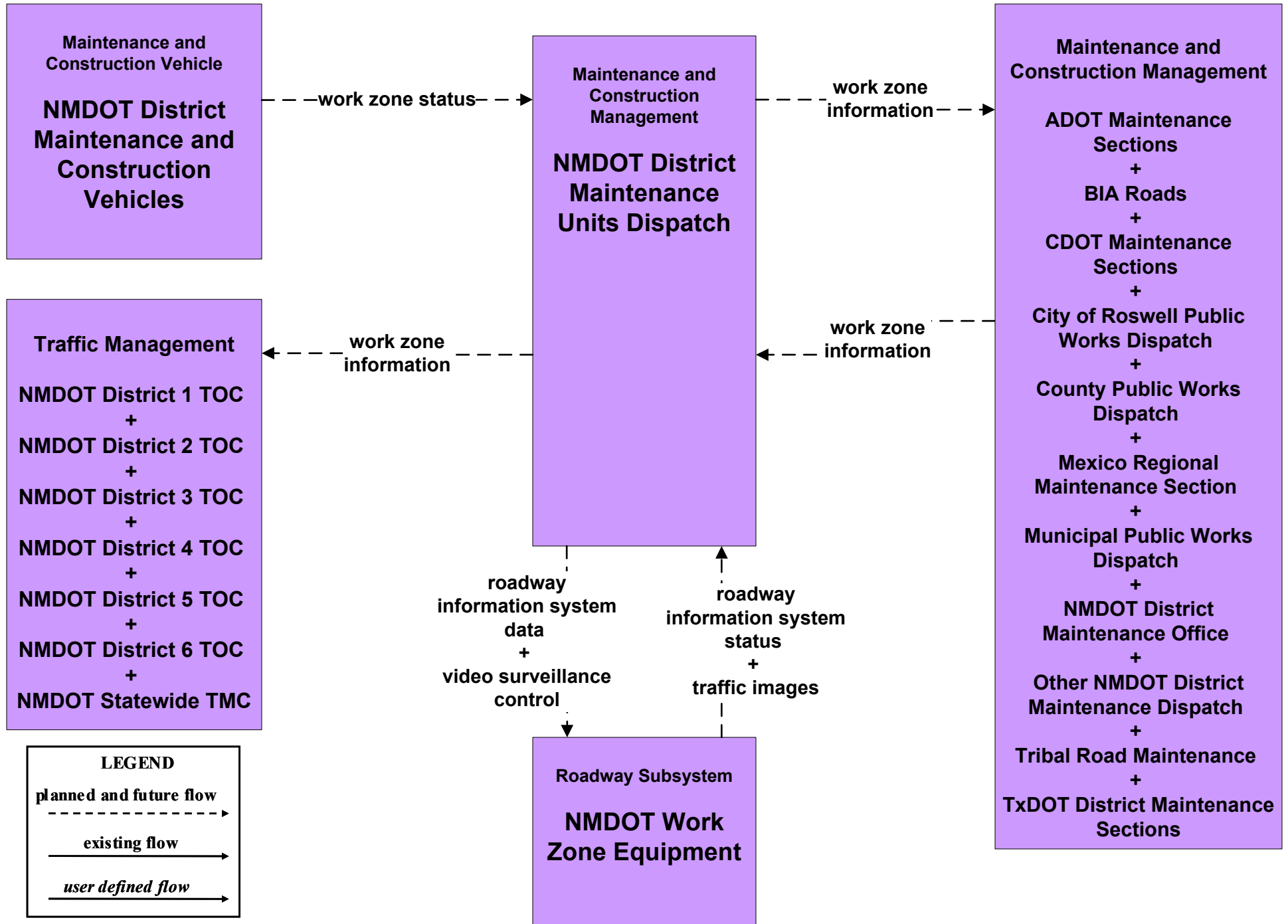
MC07 - Roadway Maintenance and Construction Counties



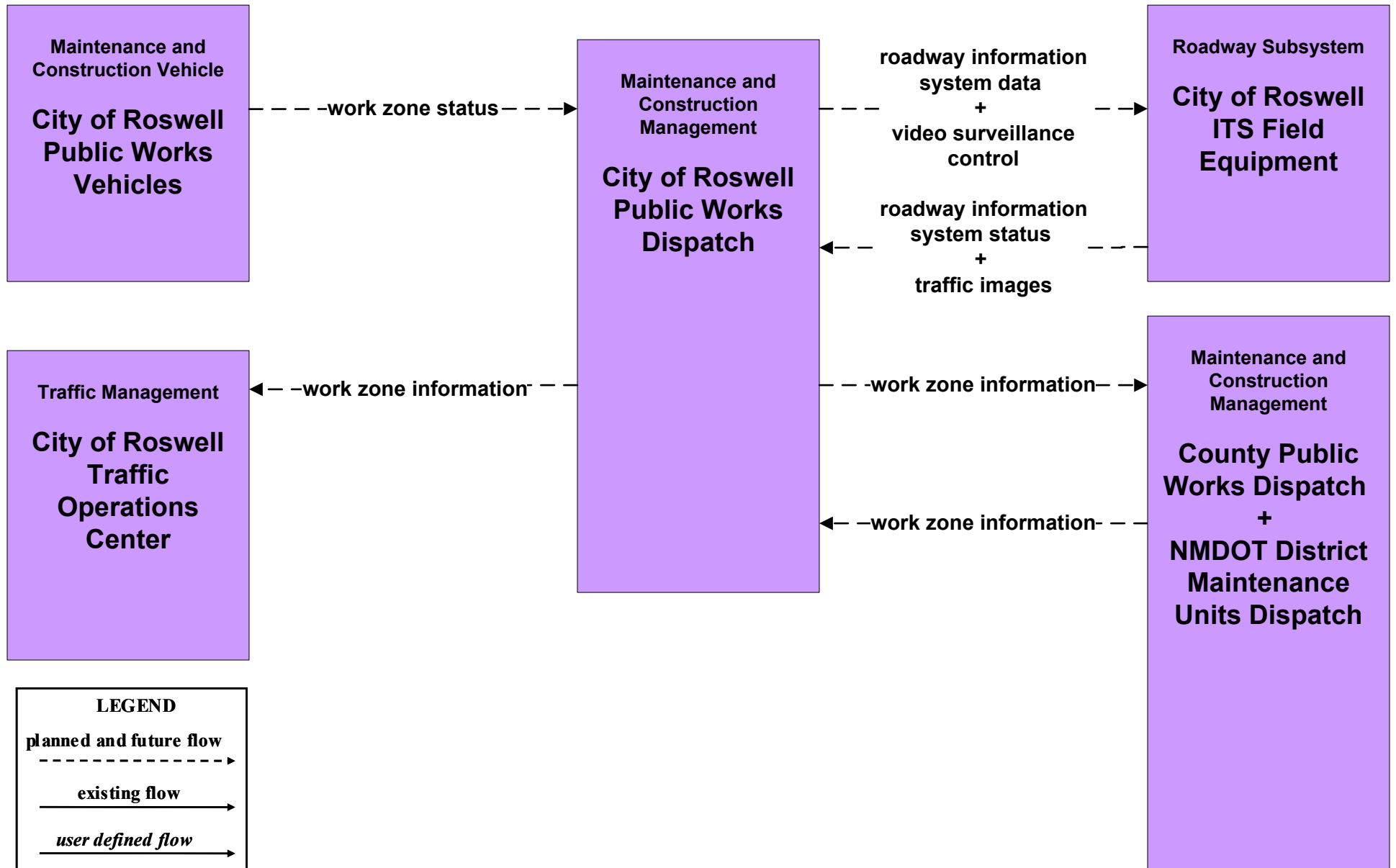
MC07 - Roadway Maintenance and Construction BIA



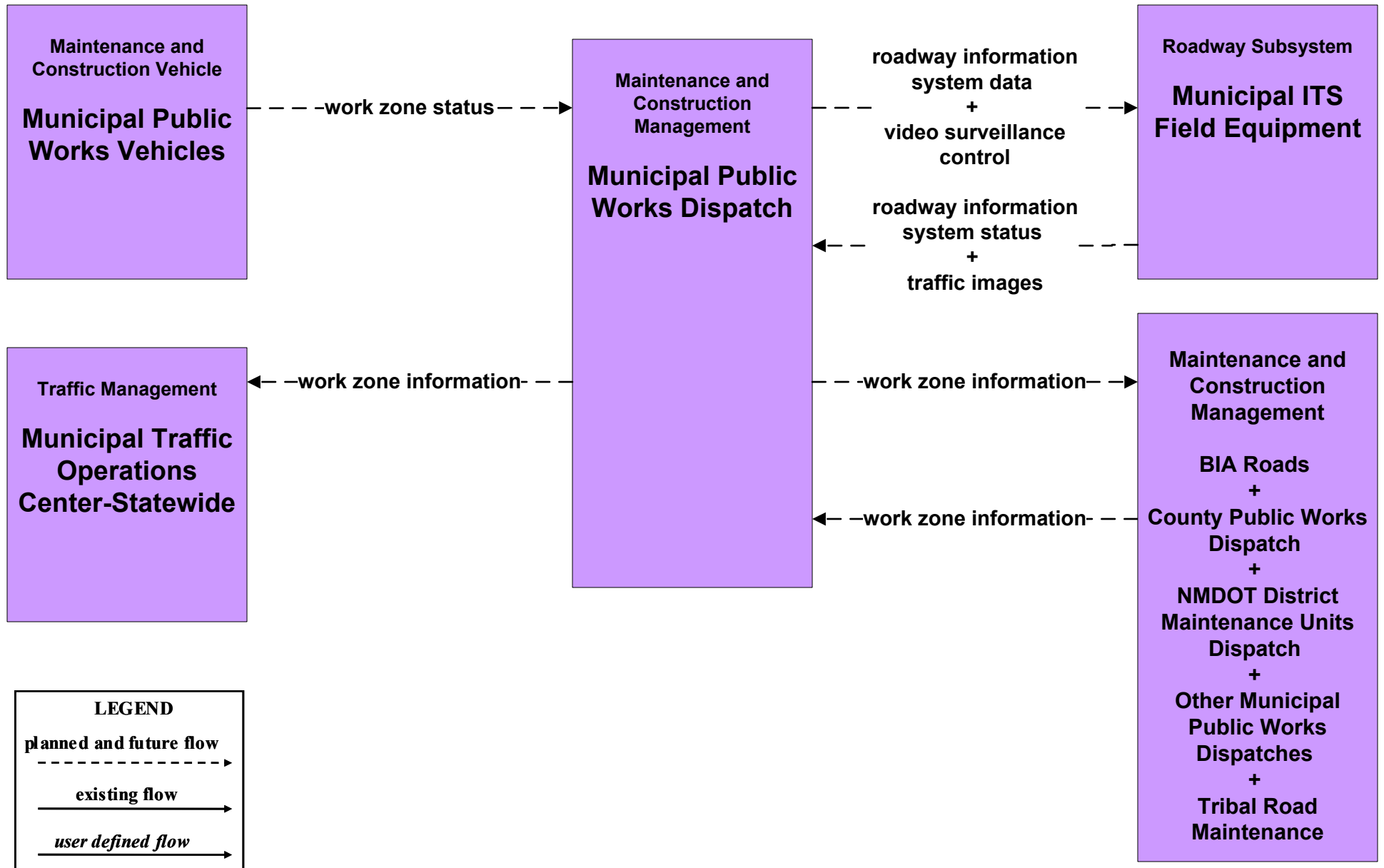
MC08 - Work Zone Management NMDOT



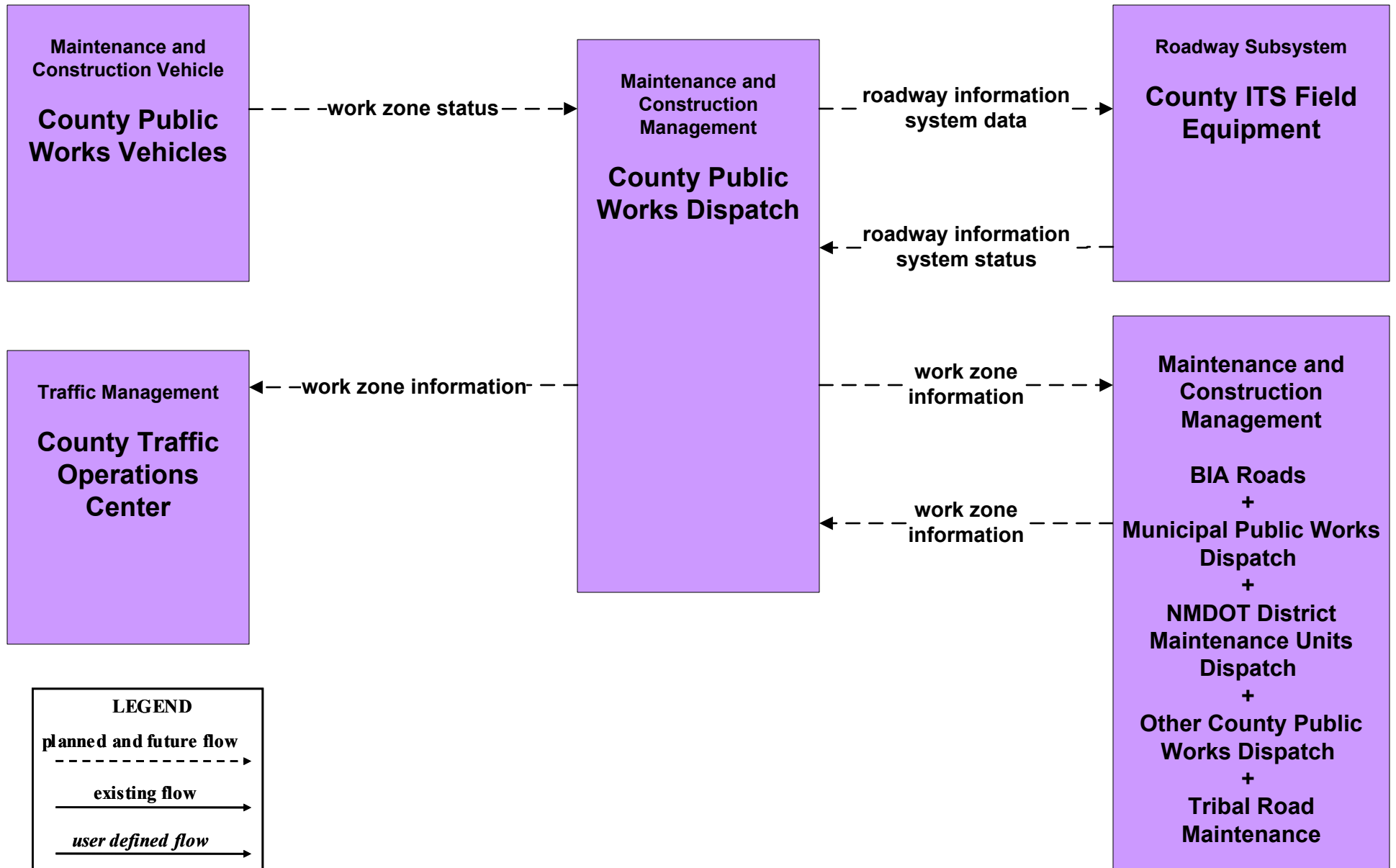
MC08 - Work Zone Management City of Roswell



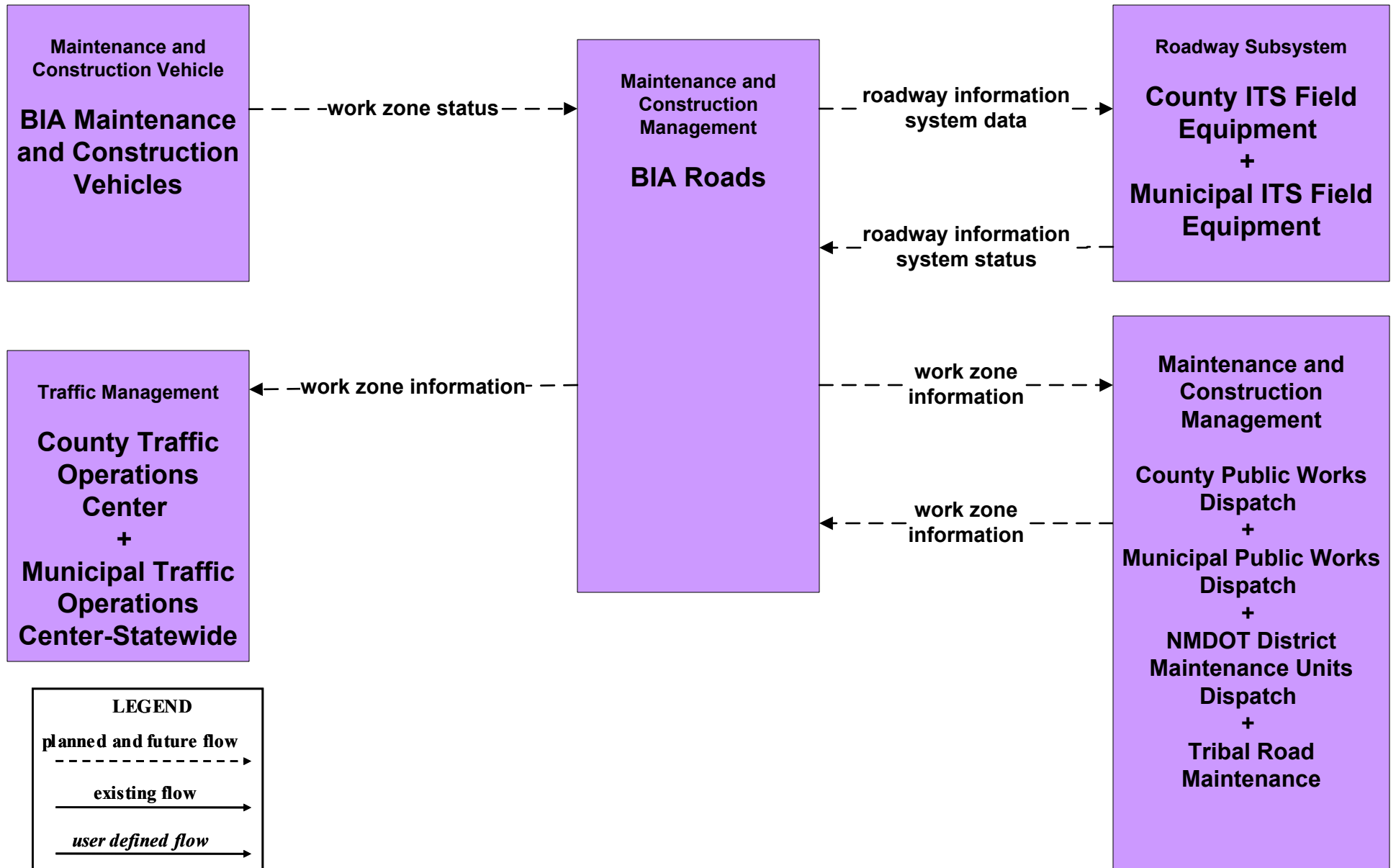
MC08 - Work Zone Management Municipal Public Works



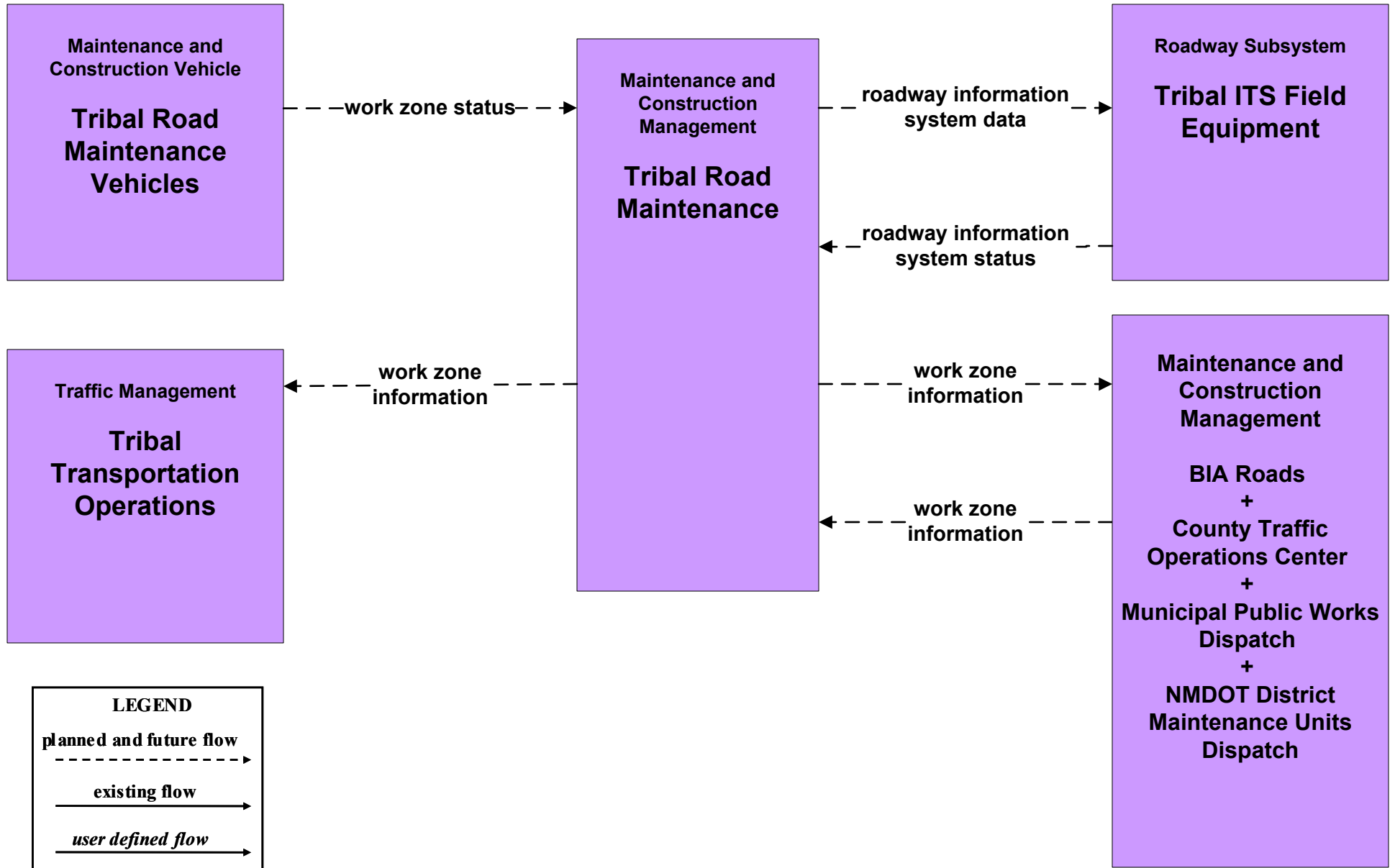
MC08 - Work Zone Management County



MC08 - Work Zone Management BIA

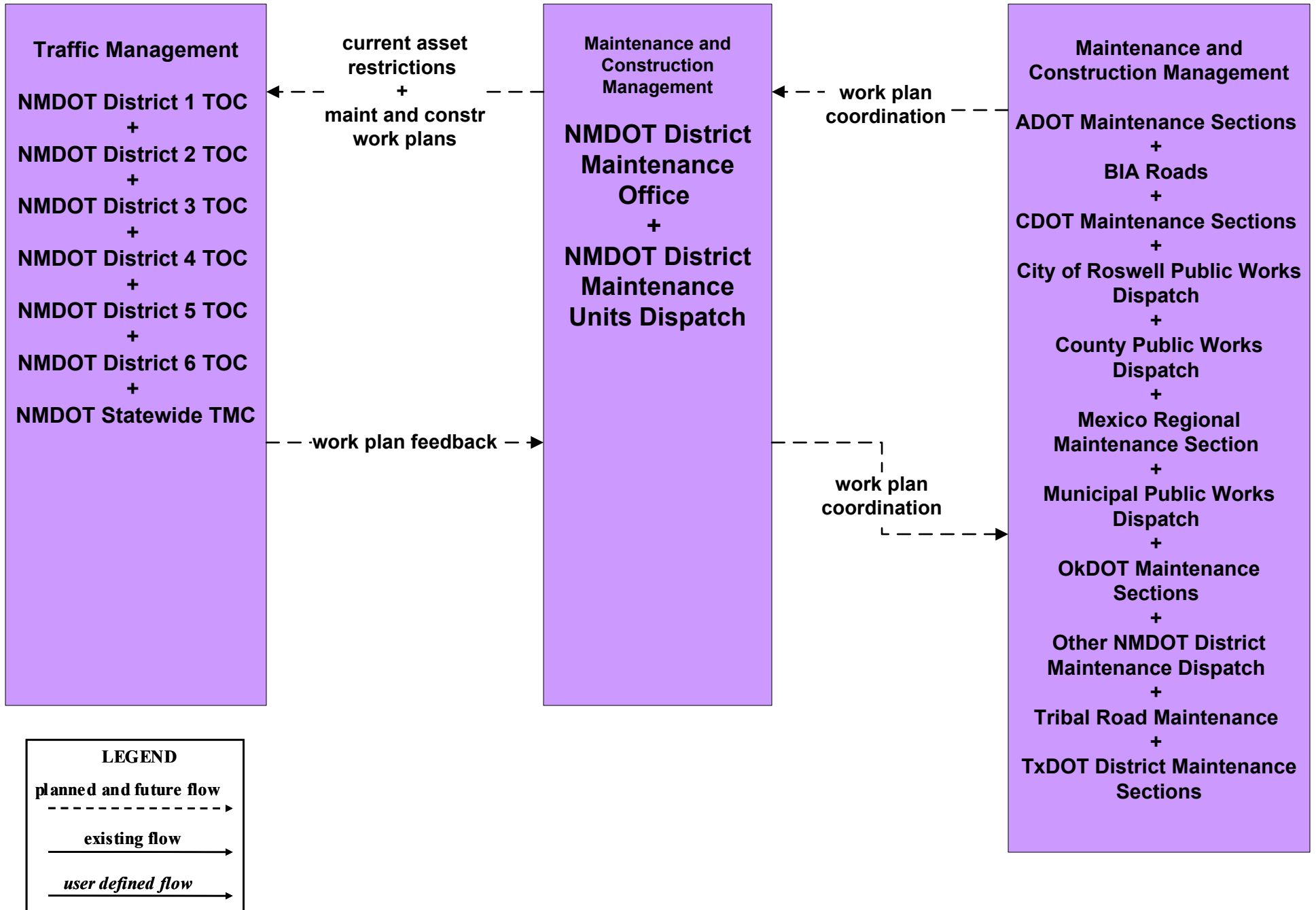


MC08 - Work Zone Management Tribal

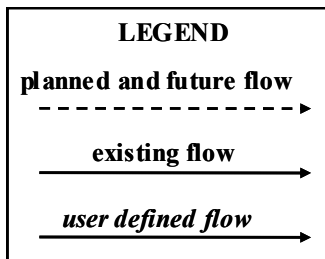
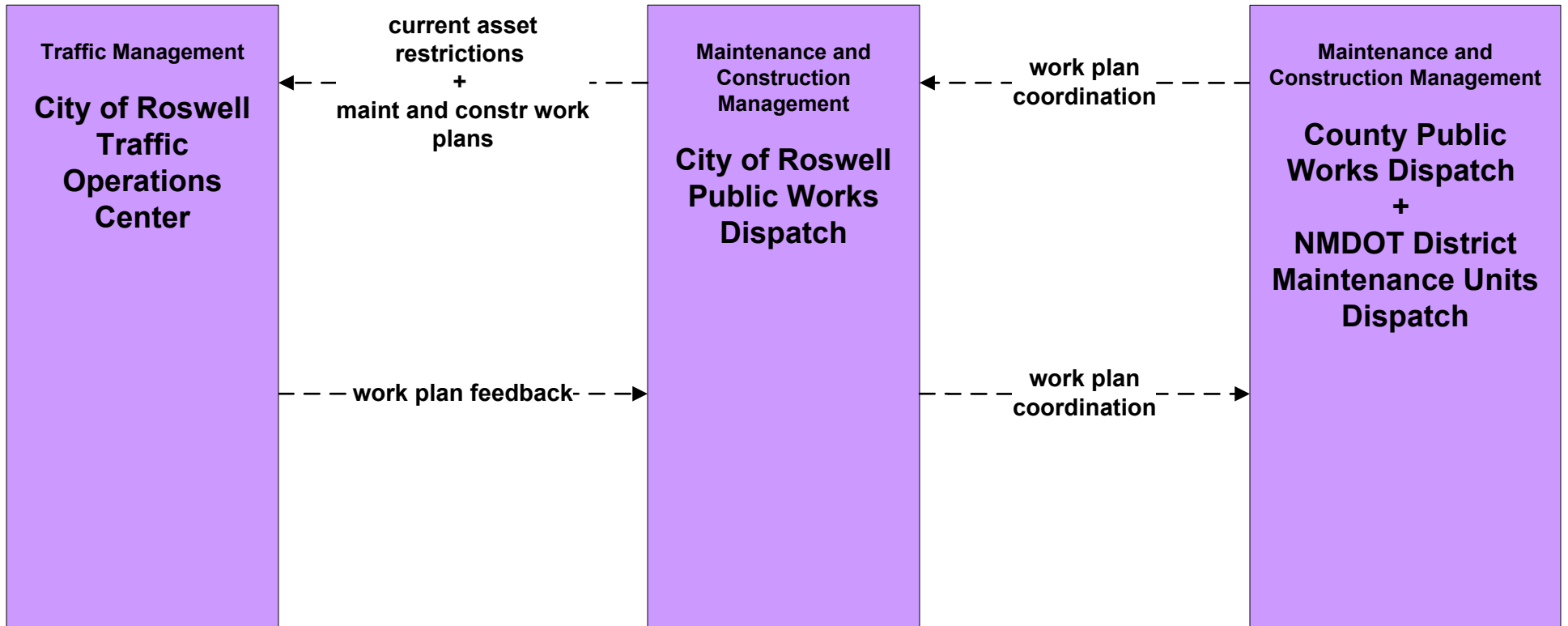


MC10 - Maintenance and Construction Activity Coordination

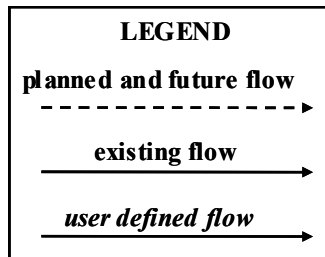
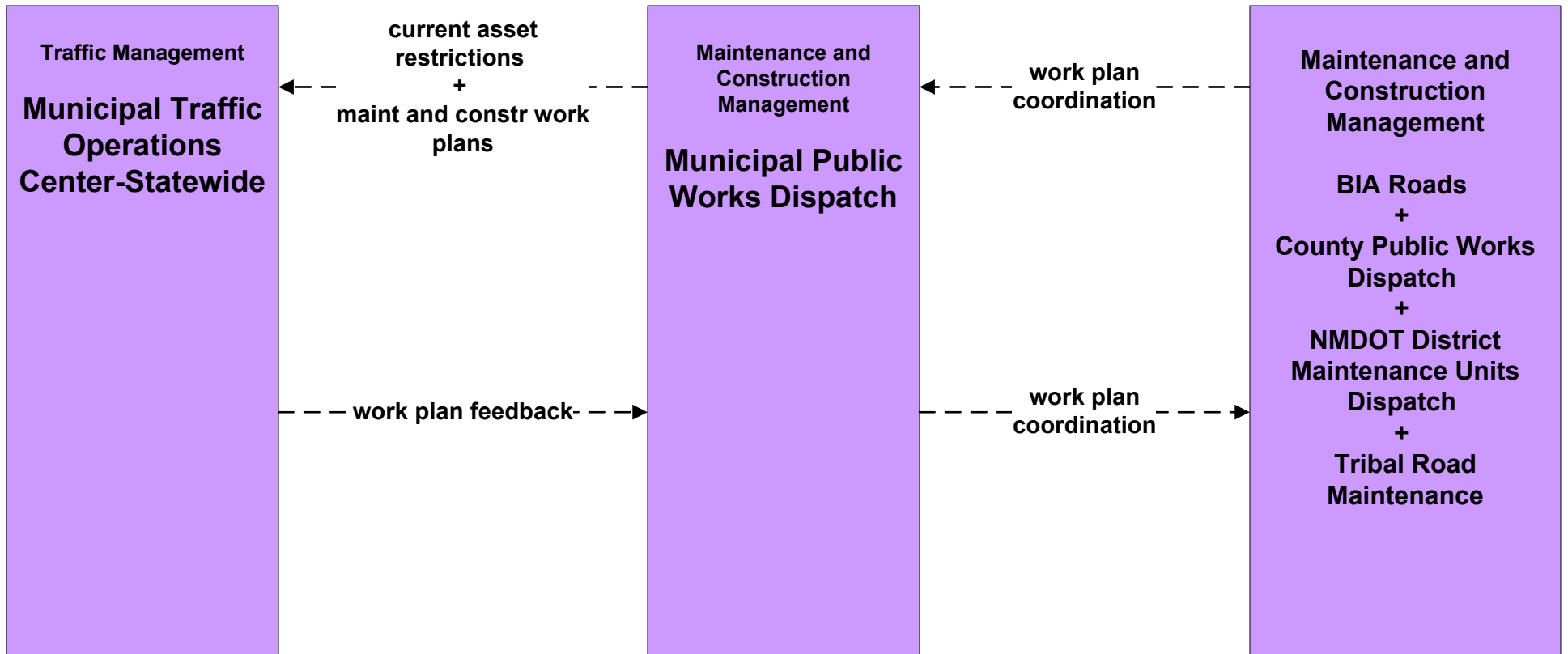
Activity Coordination - NMDOT (1 of 3)



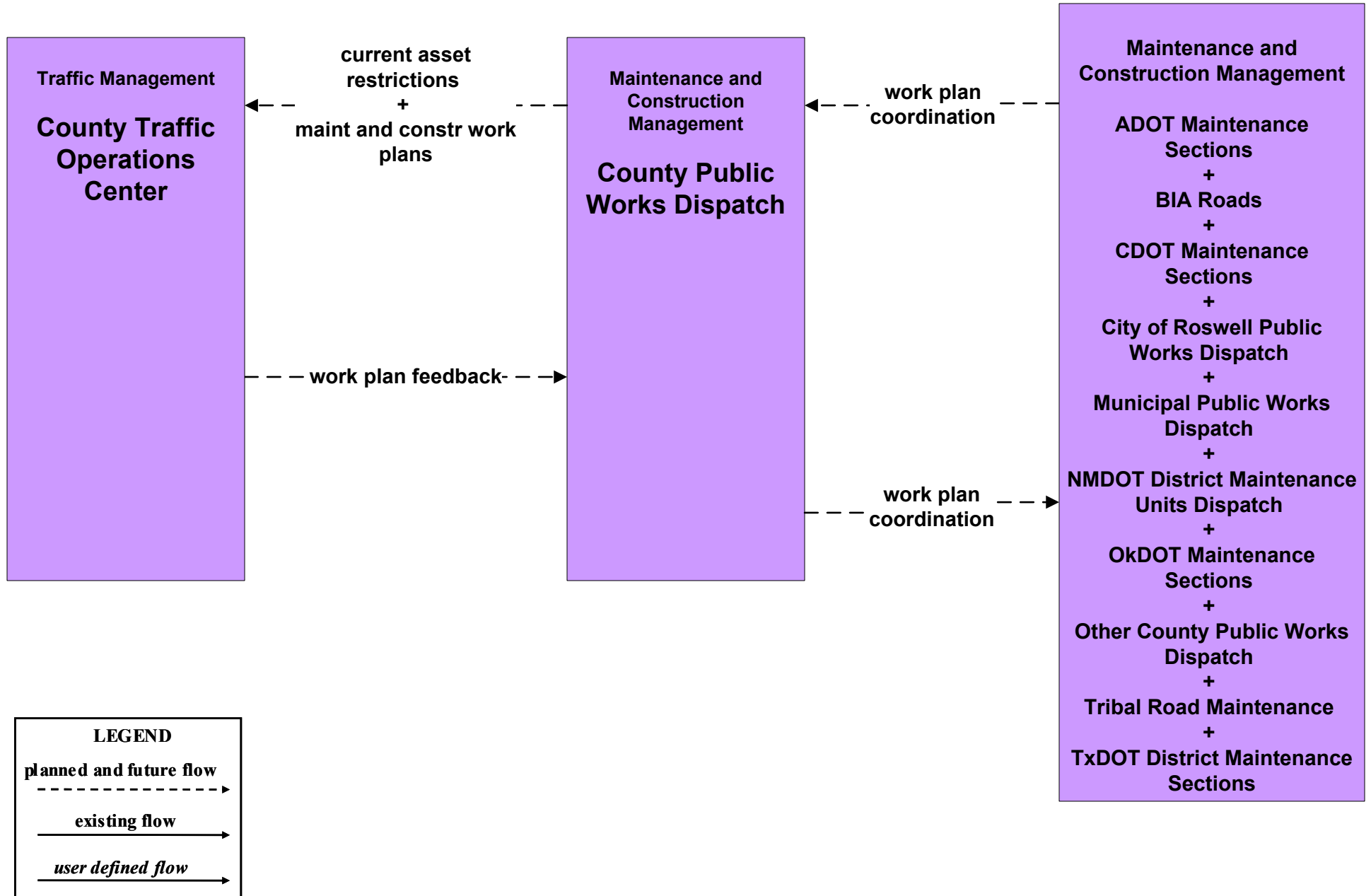
**MC10 - Maintenance and Construction Activity Coordination
City of Roswell (1 of 2)**



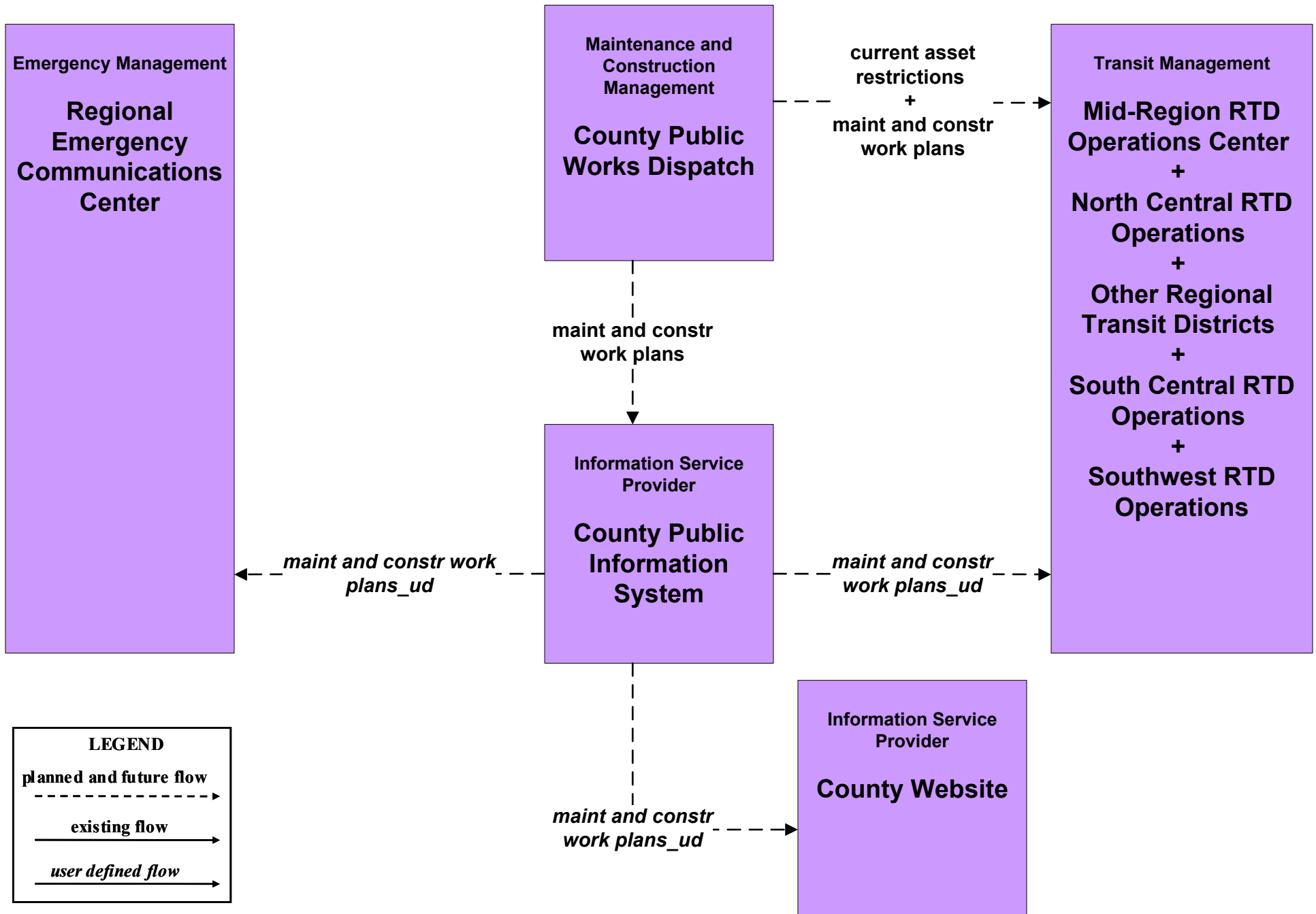
MC10 - Maintenance and Construction Activity Coordination Municipalities (1 of 2)



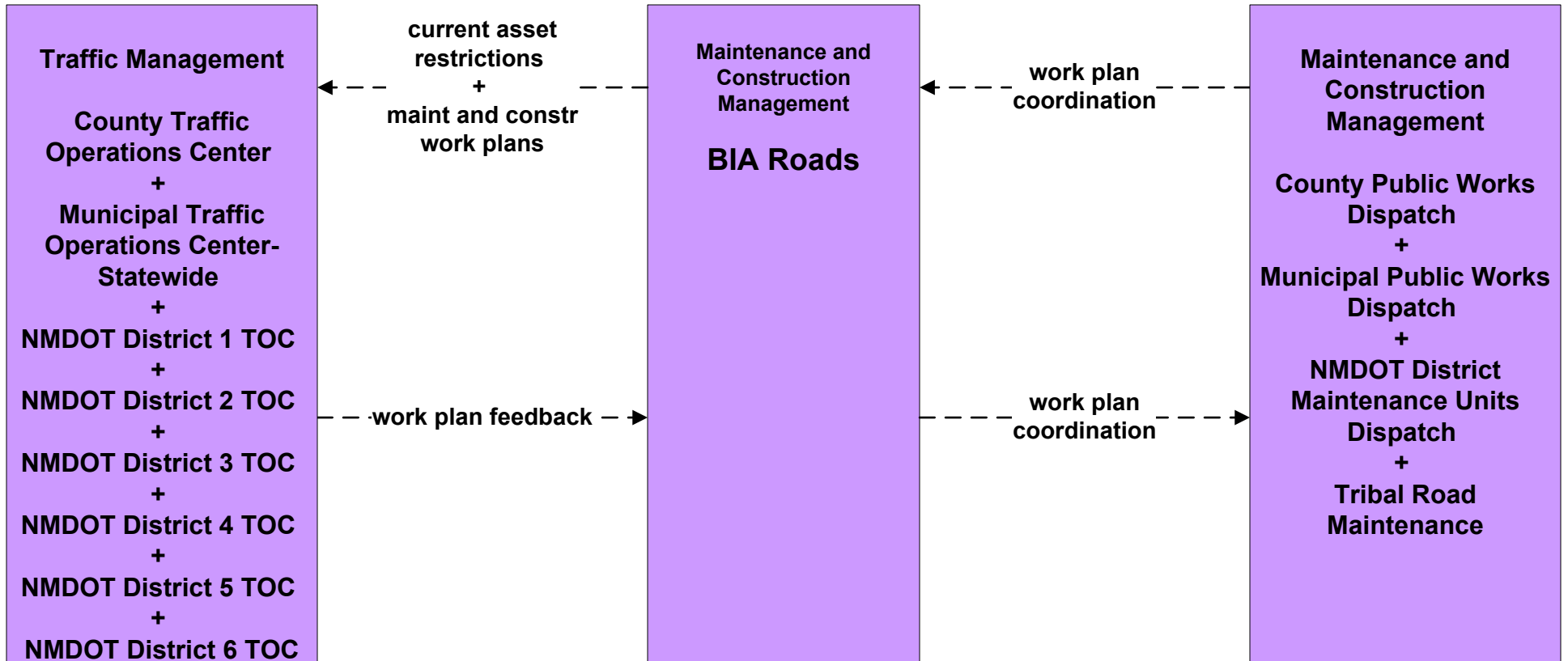
MC10 - Maintenance and Construction Activity Coordination Counties (1 of 2)



MC10 - Maintenance and Construction Activity Coordination Counties (2 of 2)

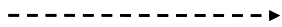


MC10 - Maintenance and Construction Activity Coordination BIA (1 of 2)

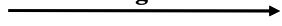


LEGEND

planned and future flow



existing flow



user defined flow



MC10 - Maintenance and Construction Activity Coordination Tribal (1 of 2)

