

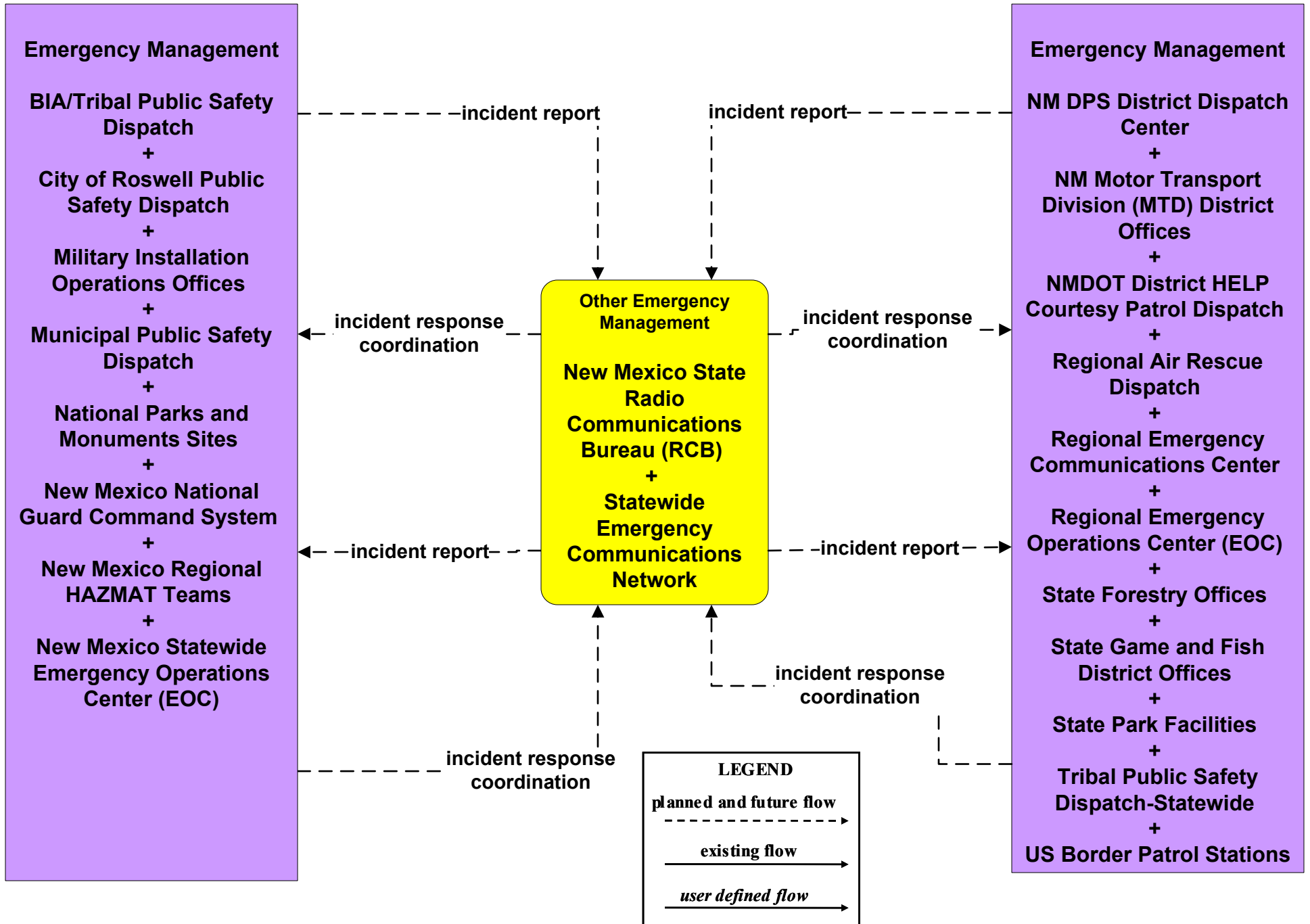
**New Mexico Statewide ITS Architecture**

**Customized Market Package Diagrams**

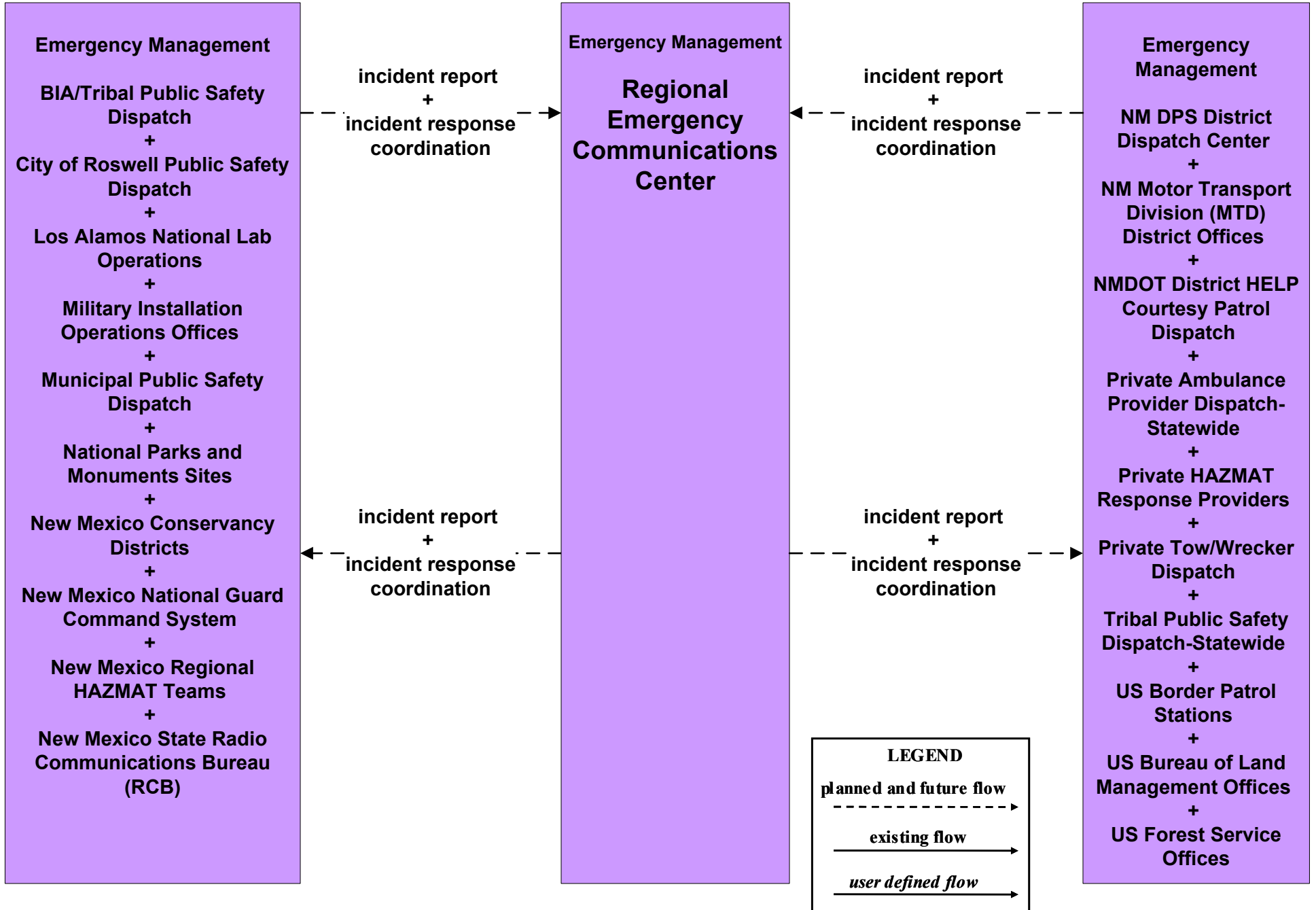
**Emergency Management (EM)**

# EM01 - Emergency Call-Taking and Dispatch

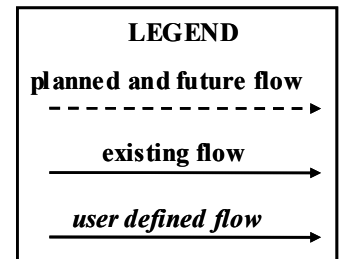
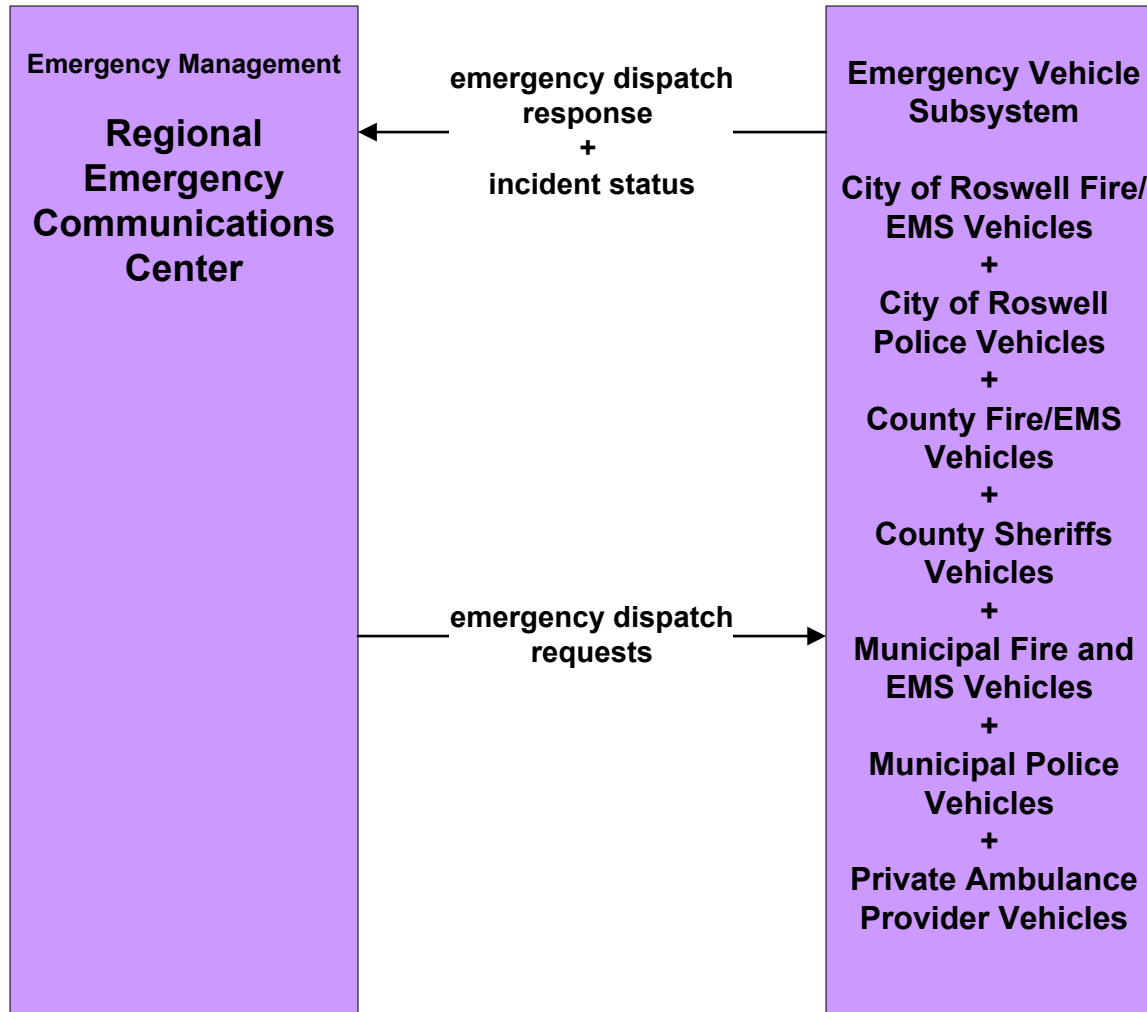
## Statewide Emergency Communications Network (EM to Other EM)



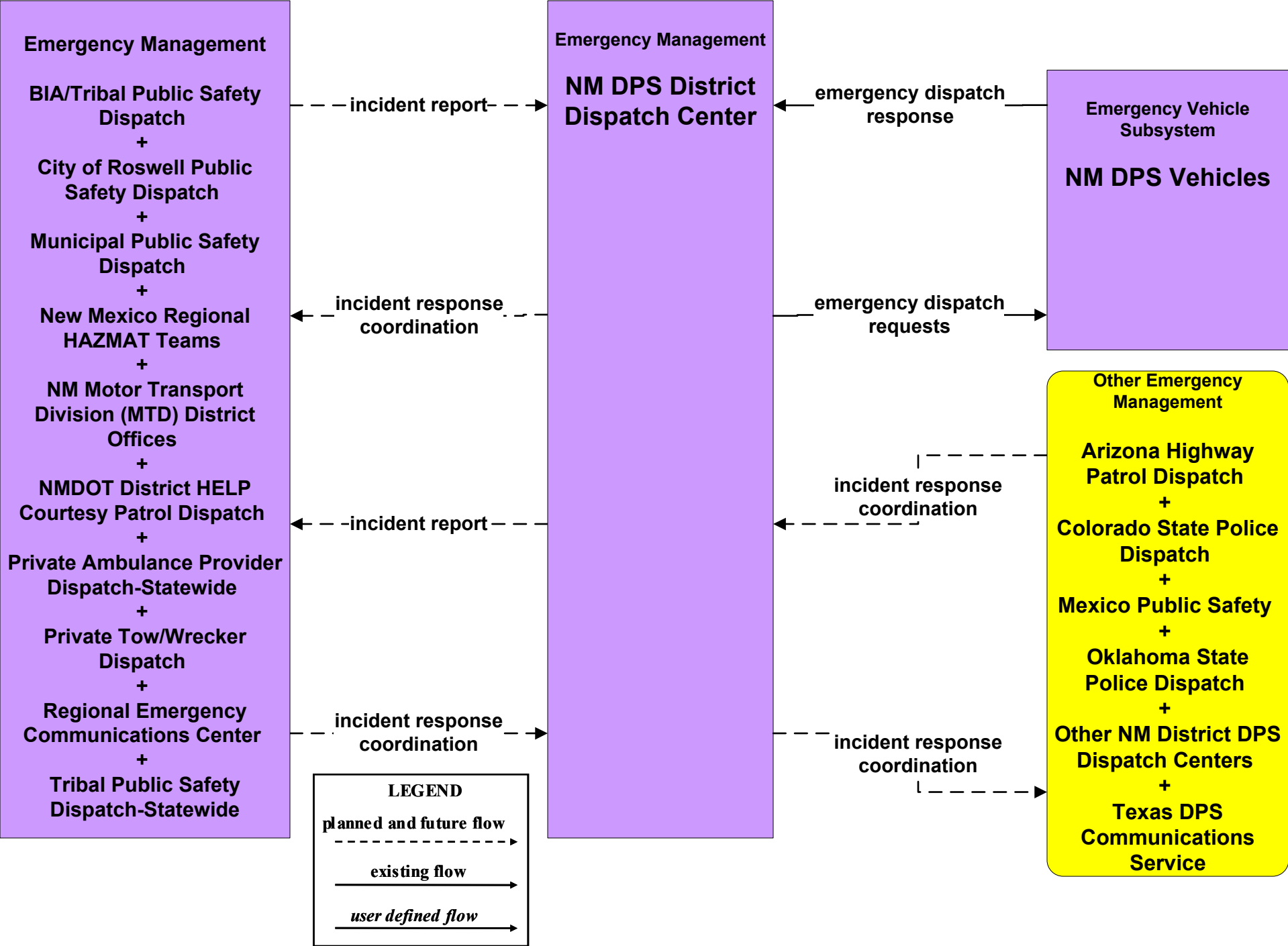
# EM01 - Emergency Call-Taking and Dispatch Regional PSAPs (1 of 2)



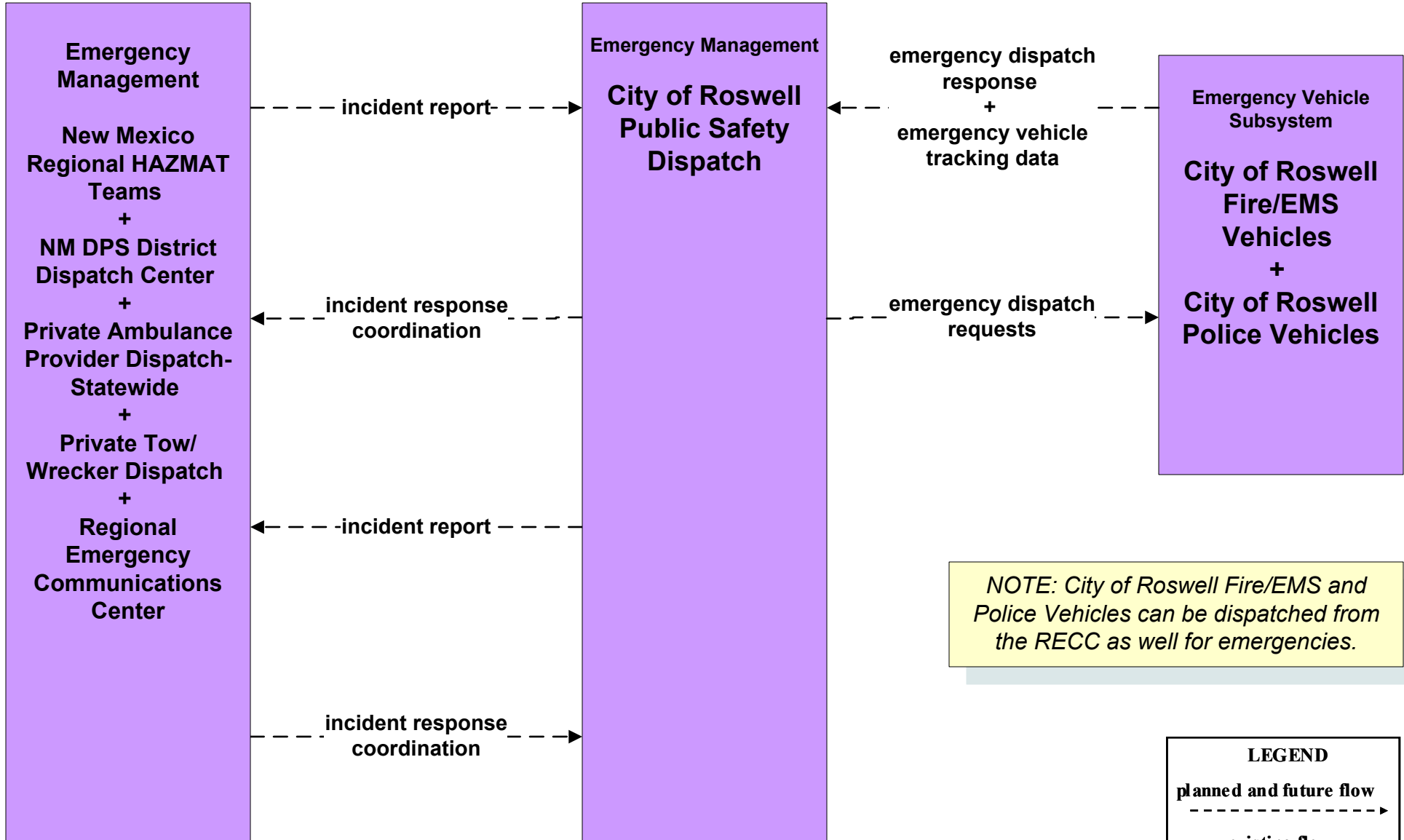
**EM01 - Emergency Call-Taking and Dispatch  
Regional PSAPs (2 of 2)**



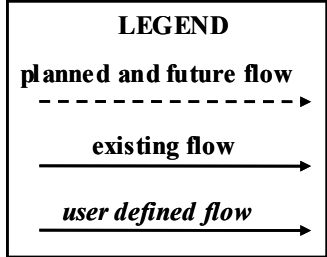
# EM01 - Emergency Call-Taking and Dispatch NM DPS



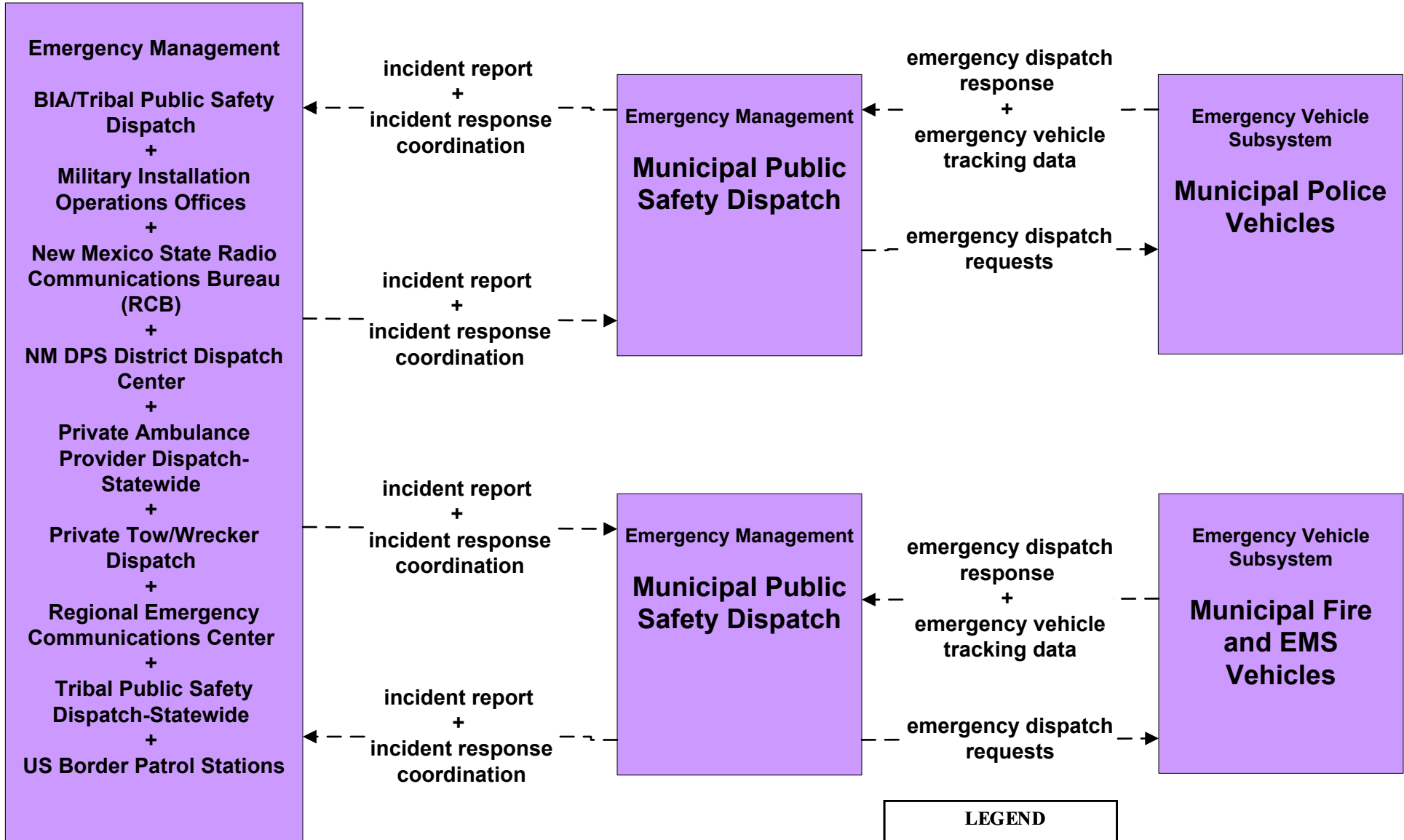
# EM01 - Emergency Call-Taking and Dispatch City of Roswell



*NOTE: City of Roswell Fire/EMS and Police Vehicles can be dispatched from the RECC as well for emergencies.*



# EM01 - Emergency Call-Taking and Dispatch Municipalities



*NOTE: Municipal Fire, EMS and Police Vehicles can be dispatched from the RECC as well for emergencies.*

**LEGEND**

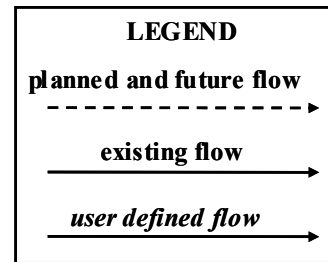
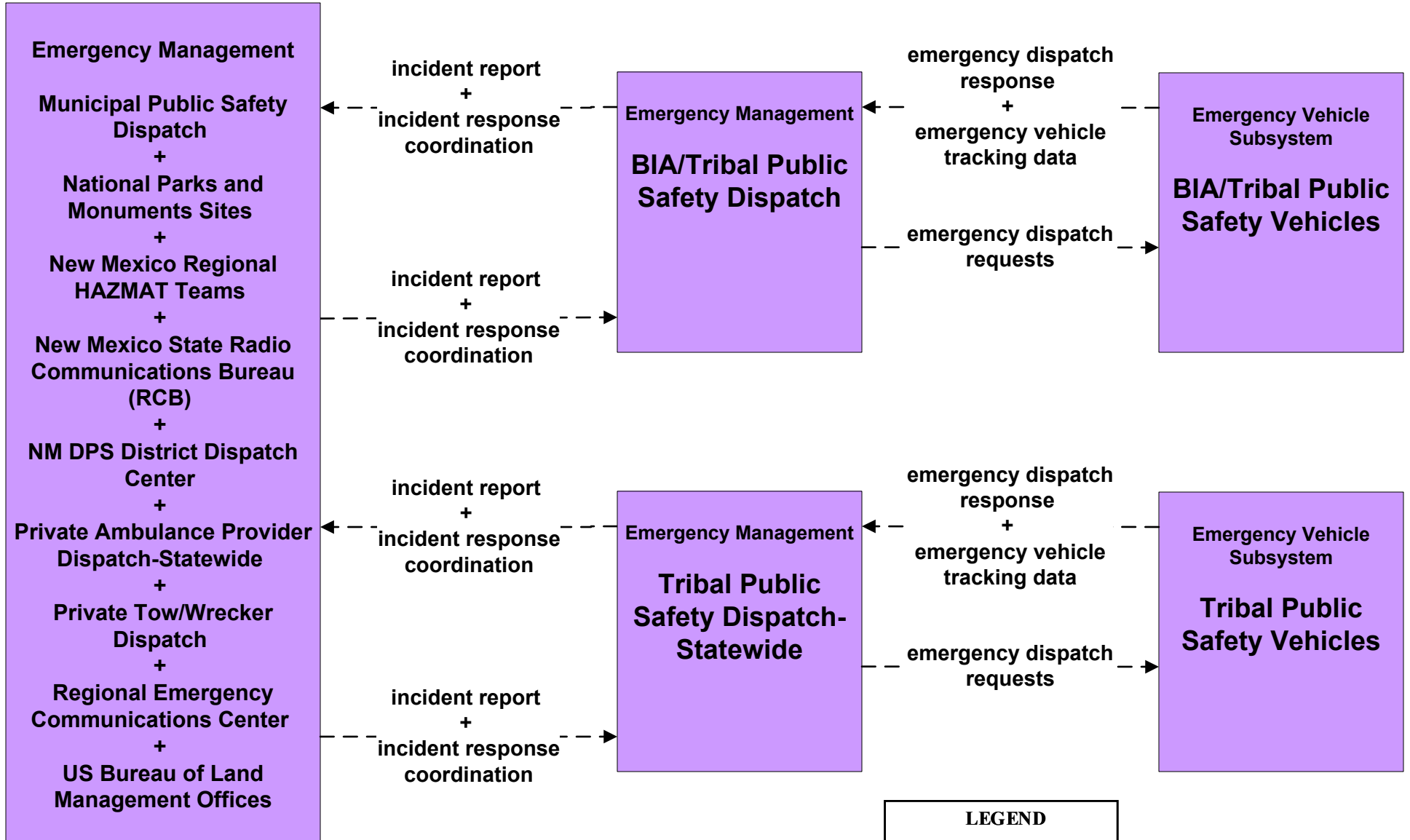
planned and future flow  
 ----->

existing flow  
 \_\_\_\_\_>

user defined flow  
 \_\_\_\_\_>

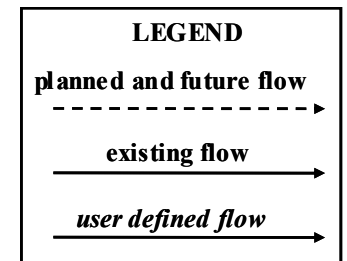
# EM01 - Emergency Call-Taking and Dispatch

## BIA/Tribal and Tribal Public Safety

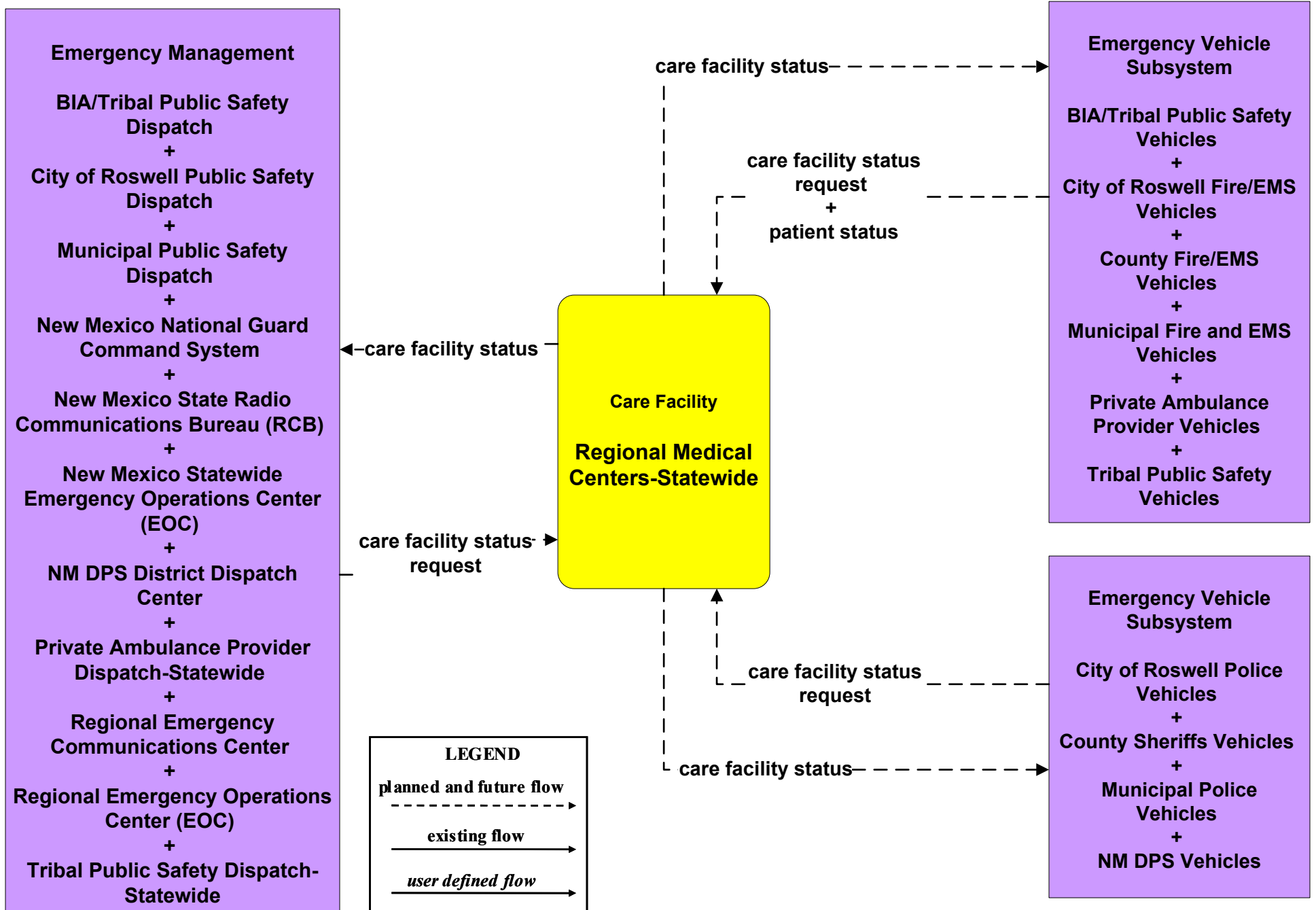




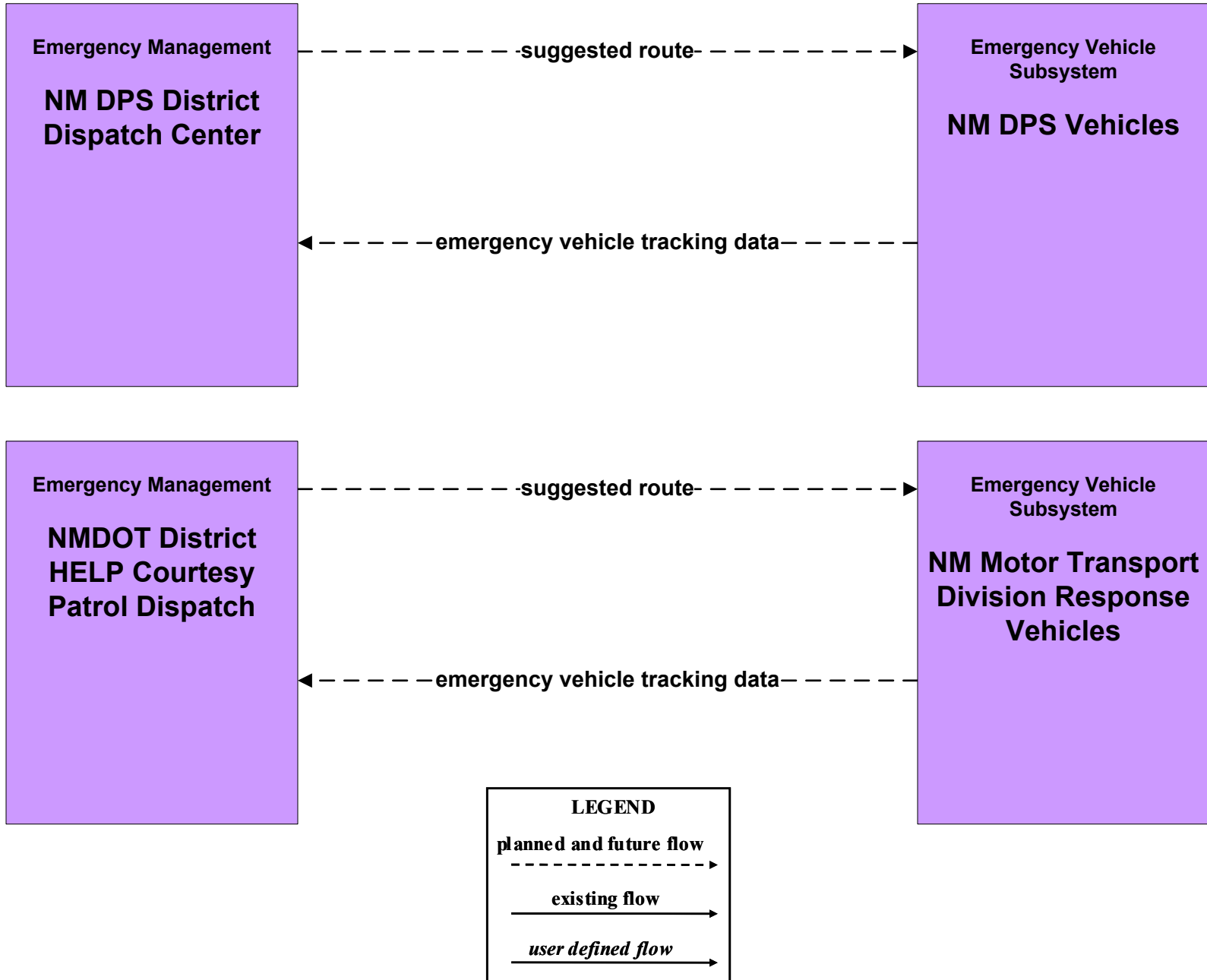
**EM01 - Emergency Call-Taking and Dispatch  
 NM State Radio Communications Bureau (RCB)**



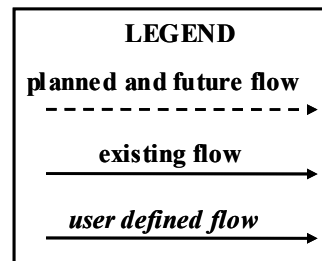
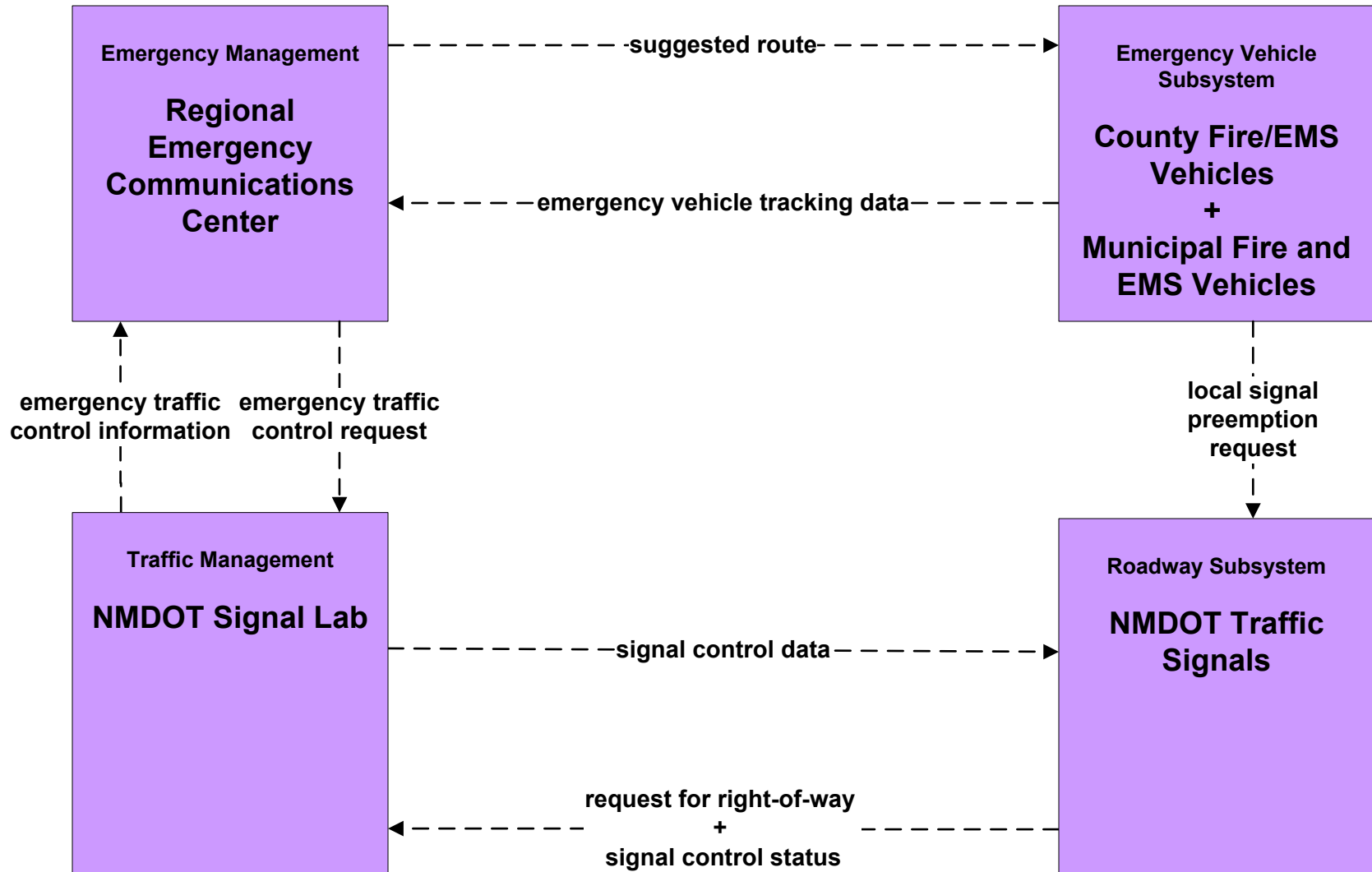
# EM02 - Emergency Routing Regional Medical Centers



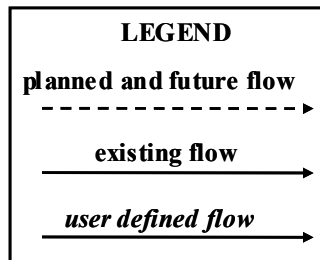
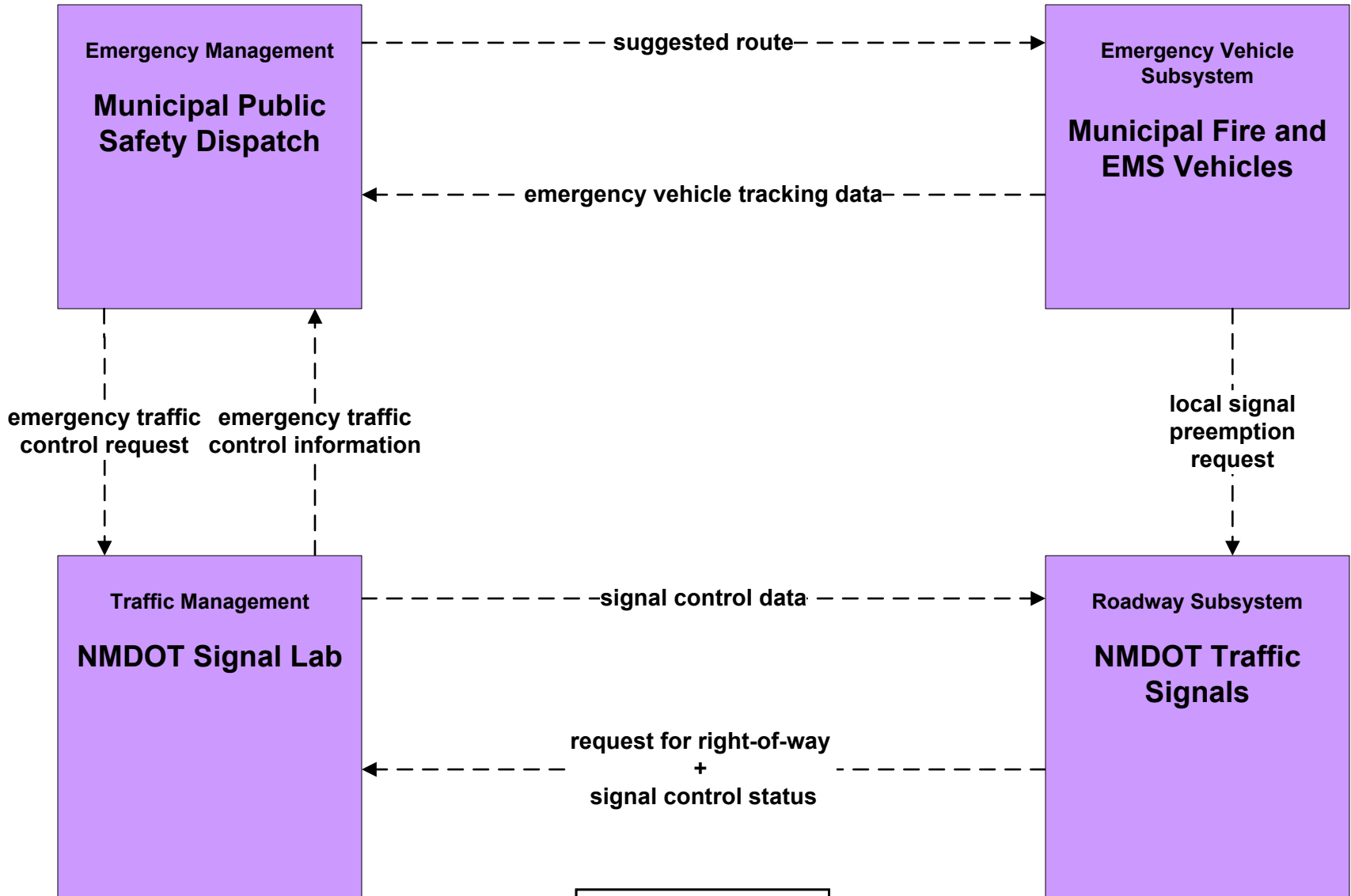
**EM02 - Emergency Routing  
NM DPS / NMDOT Motor Transport**



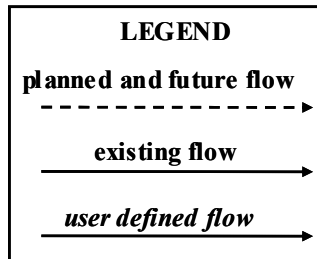
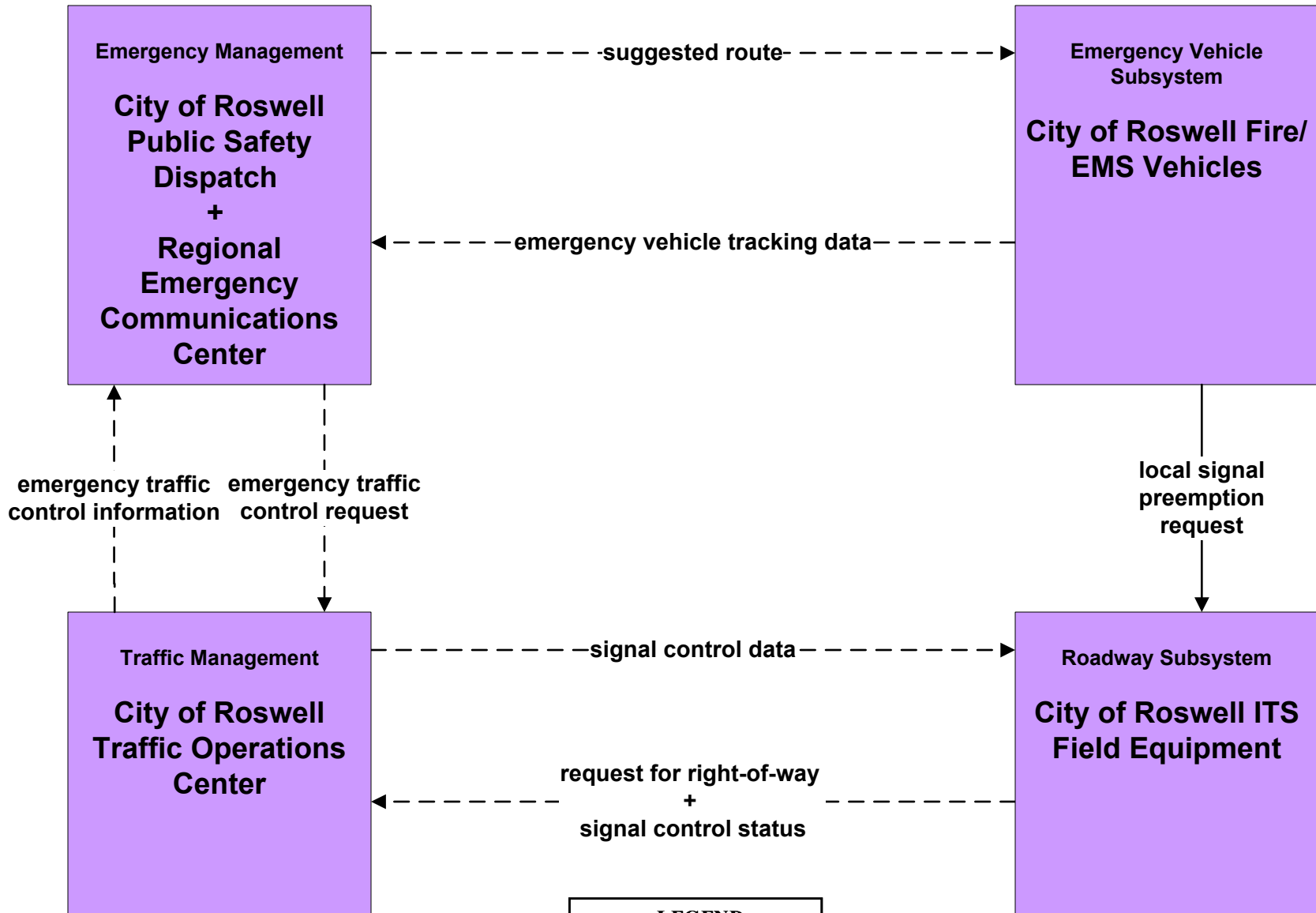
# EM02 - Emergency Routing NMDOT (1 of 2)



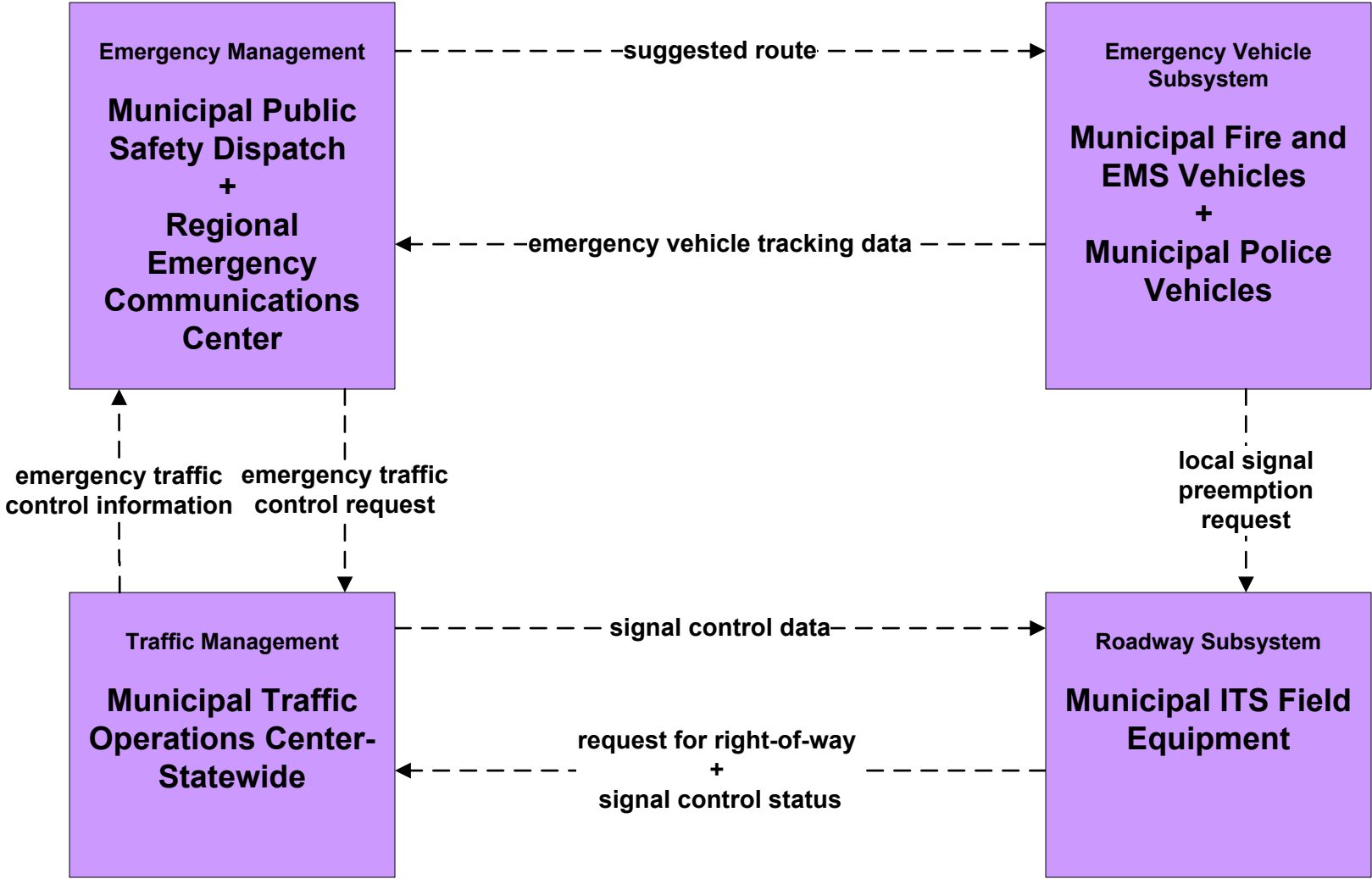
**EM02 - Emergency Routing  
NMDOT (2 of 2)**



# EM02 - Emergency Routing City of Roswell Fire/EMS Vehicles



**EM02 - Emergency Routing  
Municipal Police and Fire/EMS Vehicles**



**LEGEND**

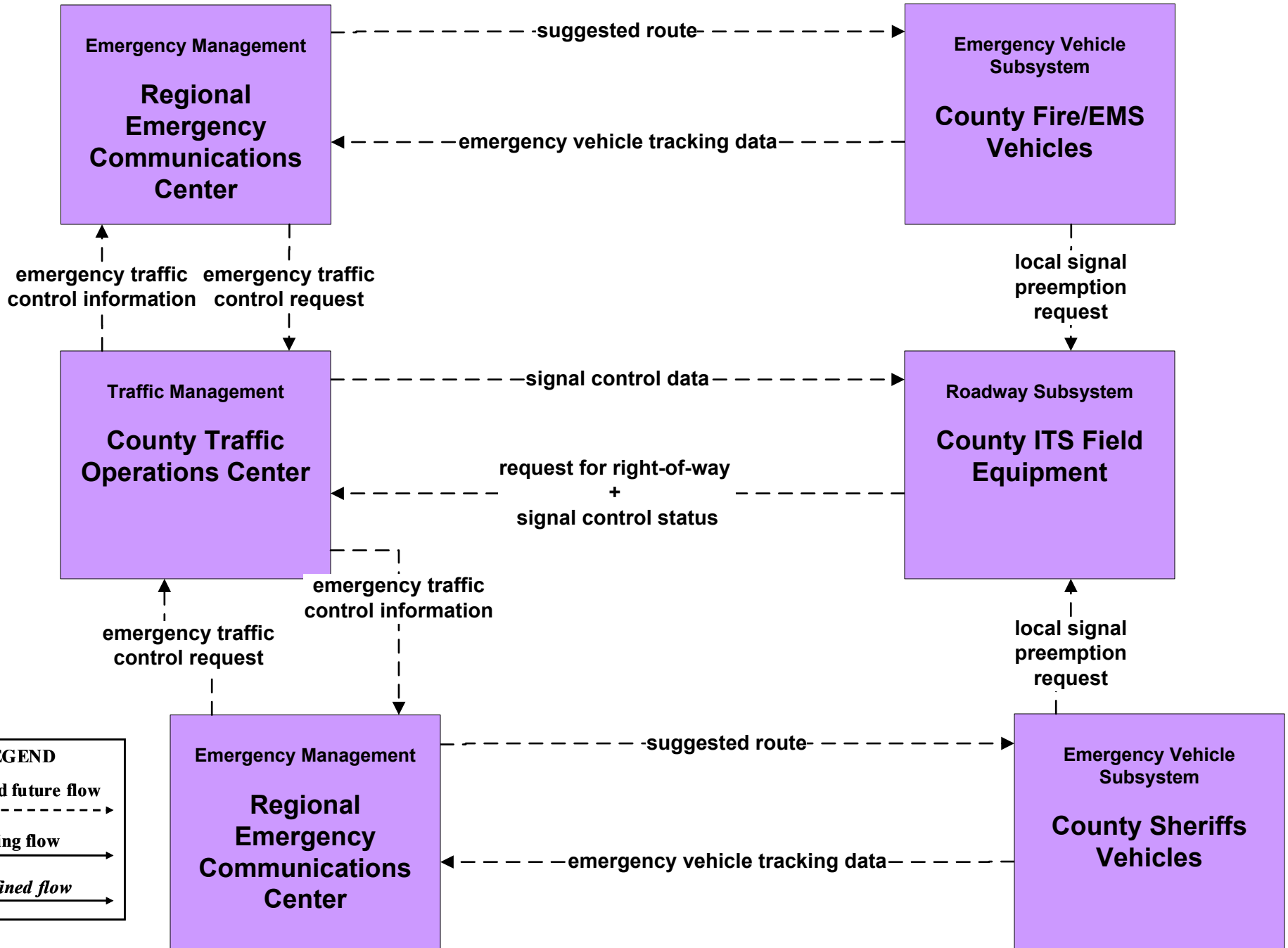
**planned and future flow**  
----->

**existing flow**  
—————>

**user defined flow**  
—————>

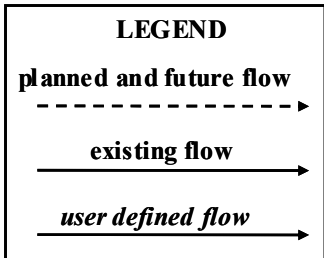
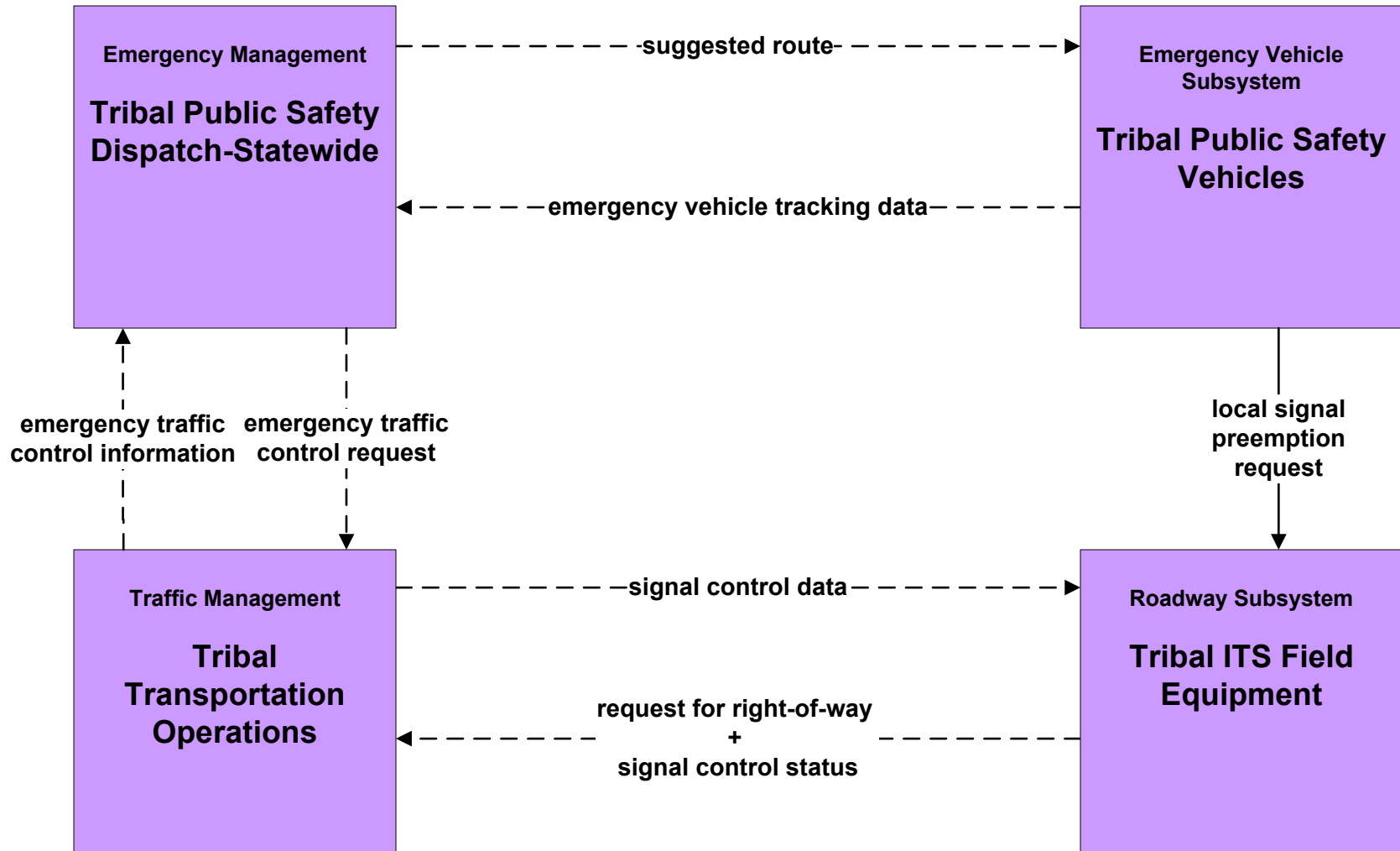
*NOTE: Includes signal preemption for Silver City and Deming – for Fire/EMS only.*

# EM02 - Emergency Routing County Sheriff and County Fire/EMS Vehicles

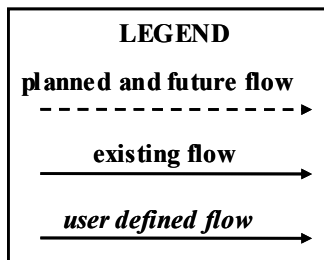
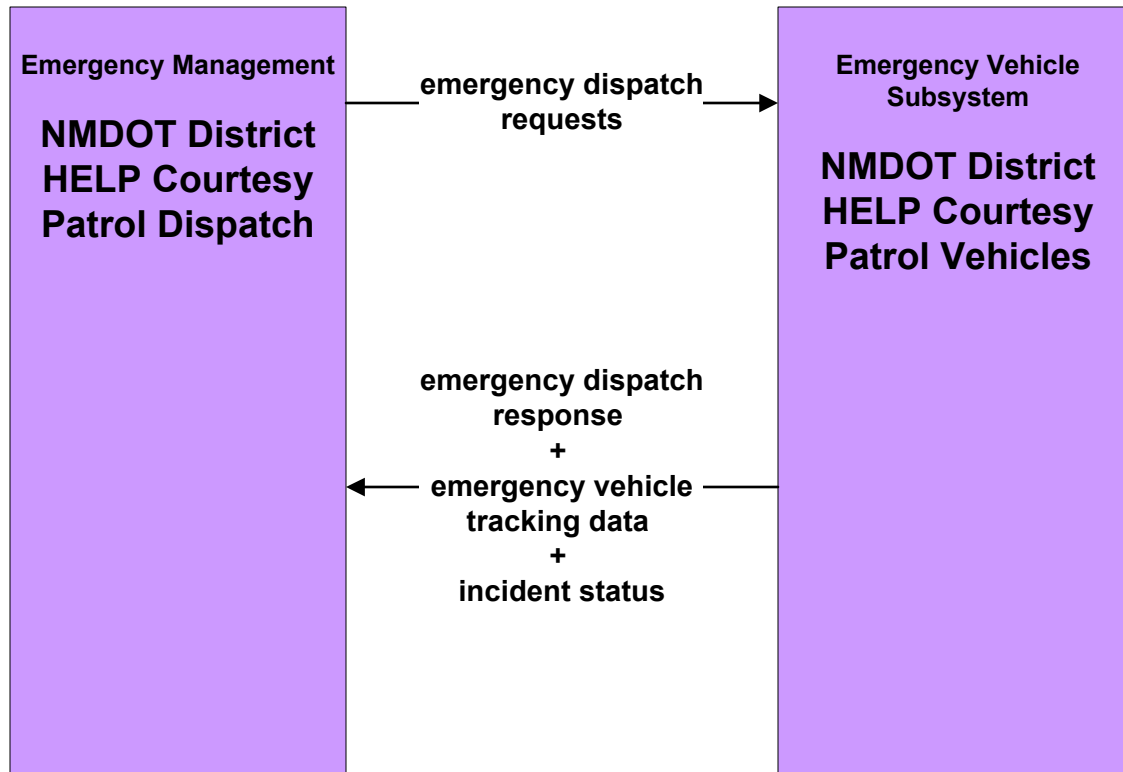




# EM02 - Emergency Routing Tribal Public Safety Vehicles

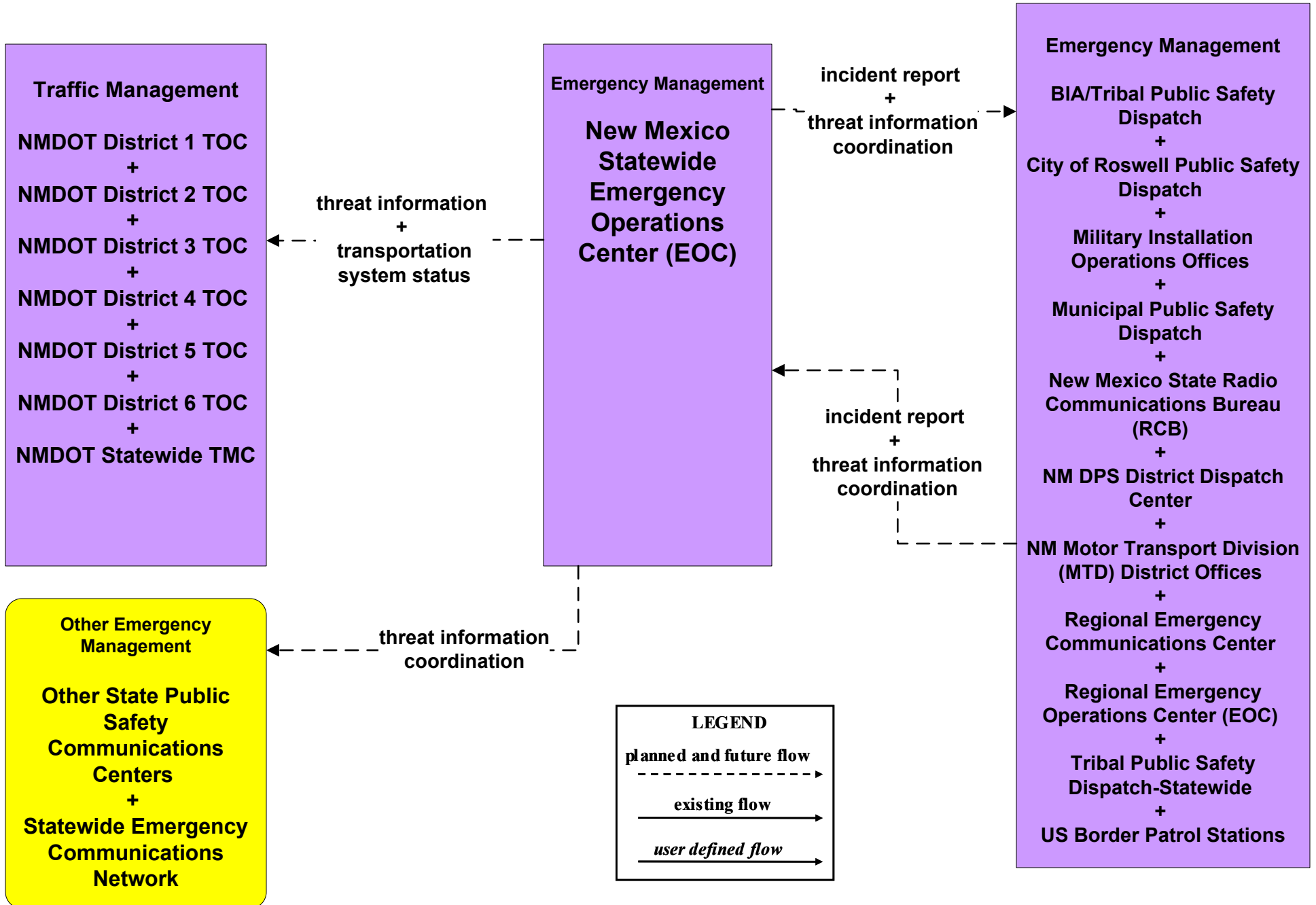


**EM04 - Roadway Service Patrols**  
**NMDOT Roadway Service Patrols**

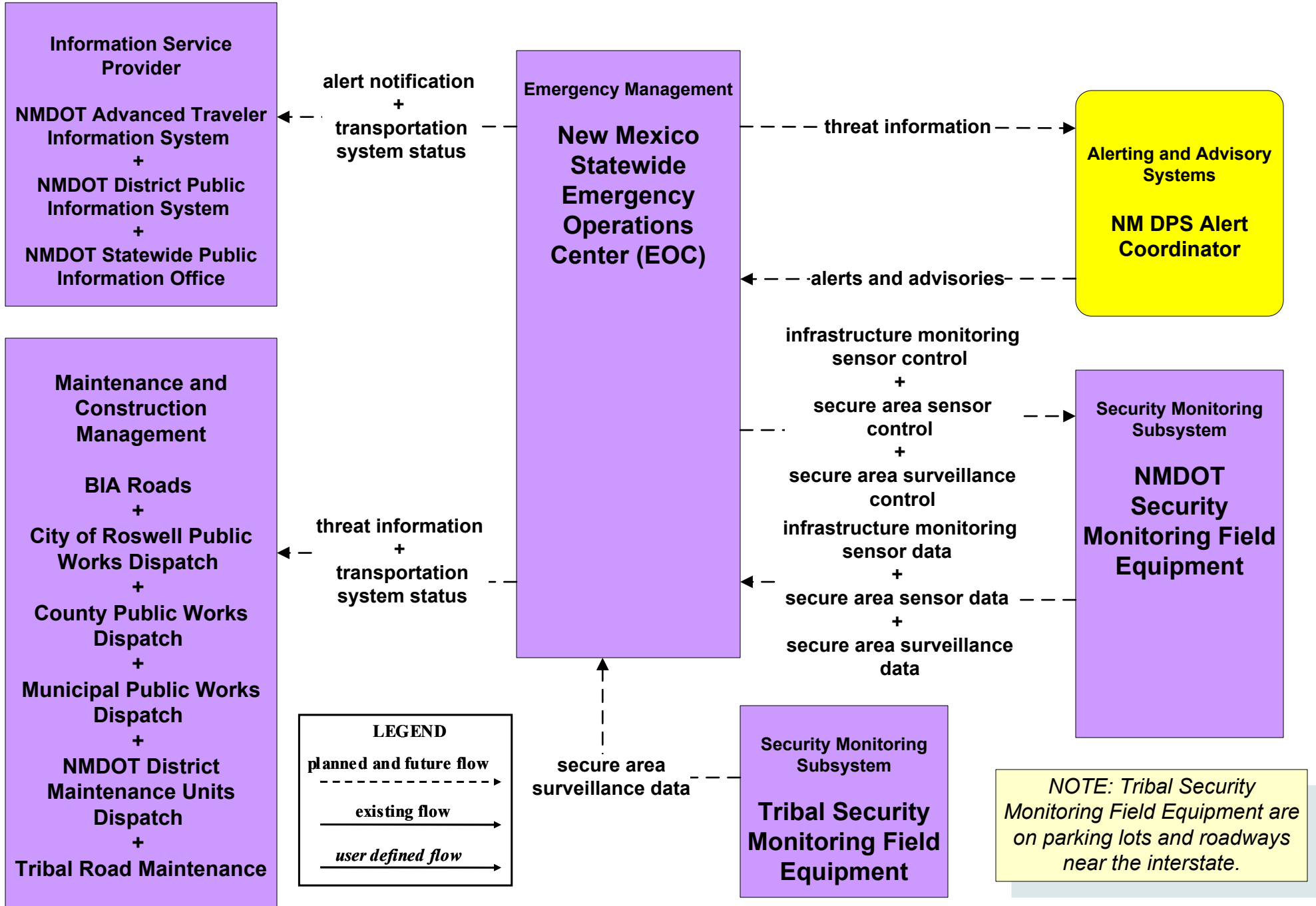


*NOTE: Currently exists for District 3. Future implementations in District 1 and District 5.*

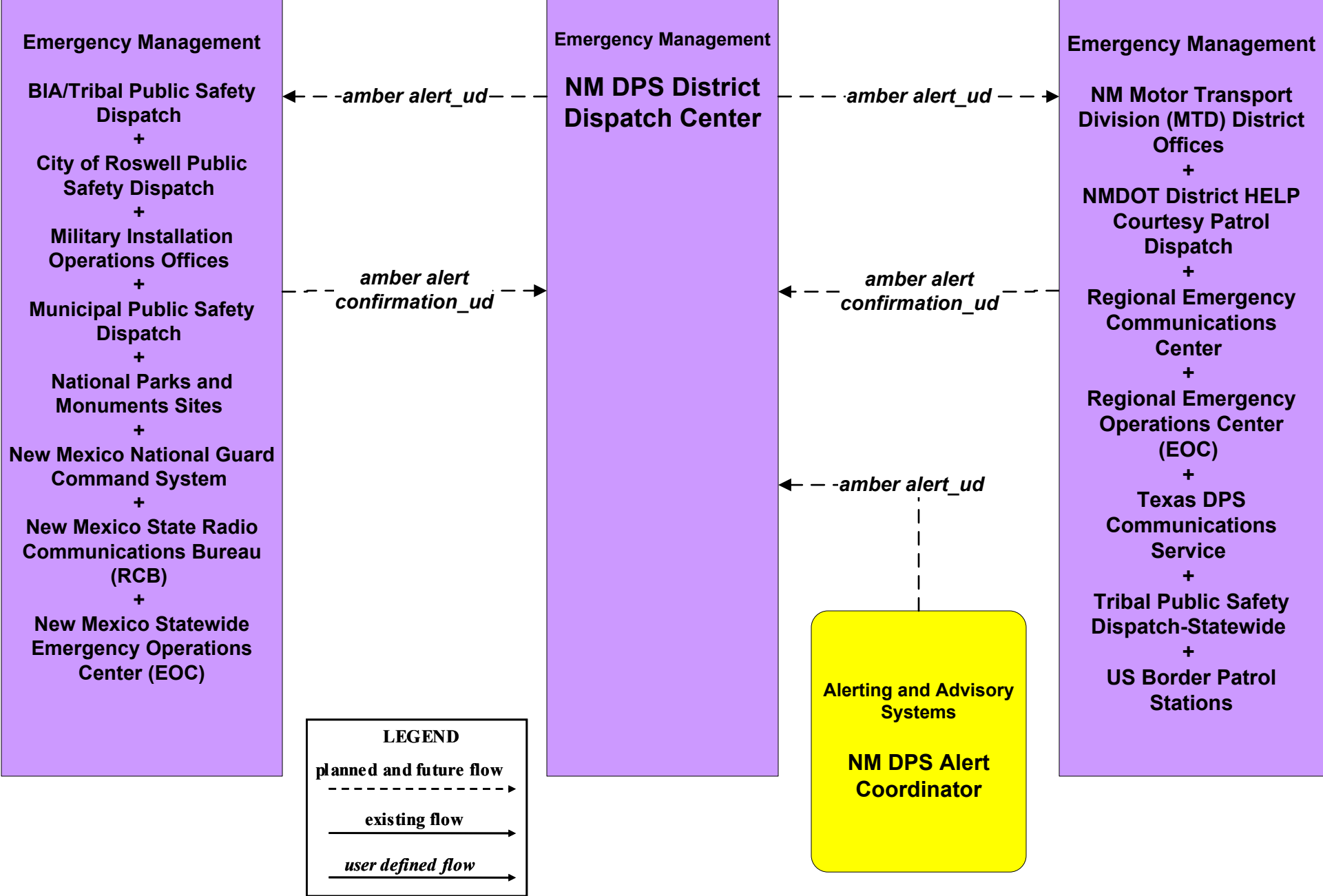
**EM05 - Transportation Infrastructure Protection  
NMDOT (1 of 2)**



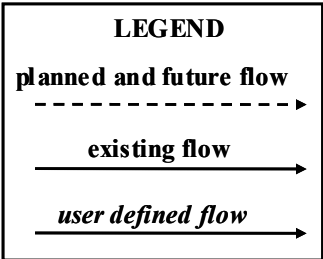
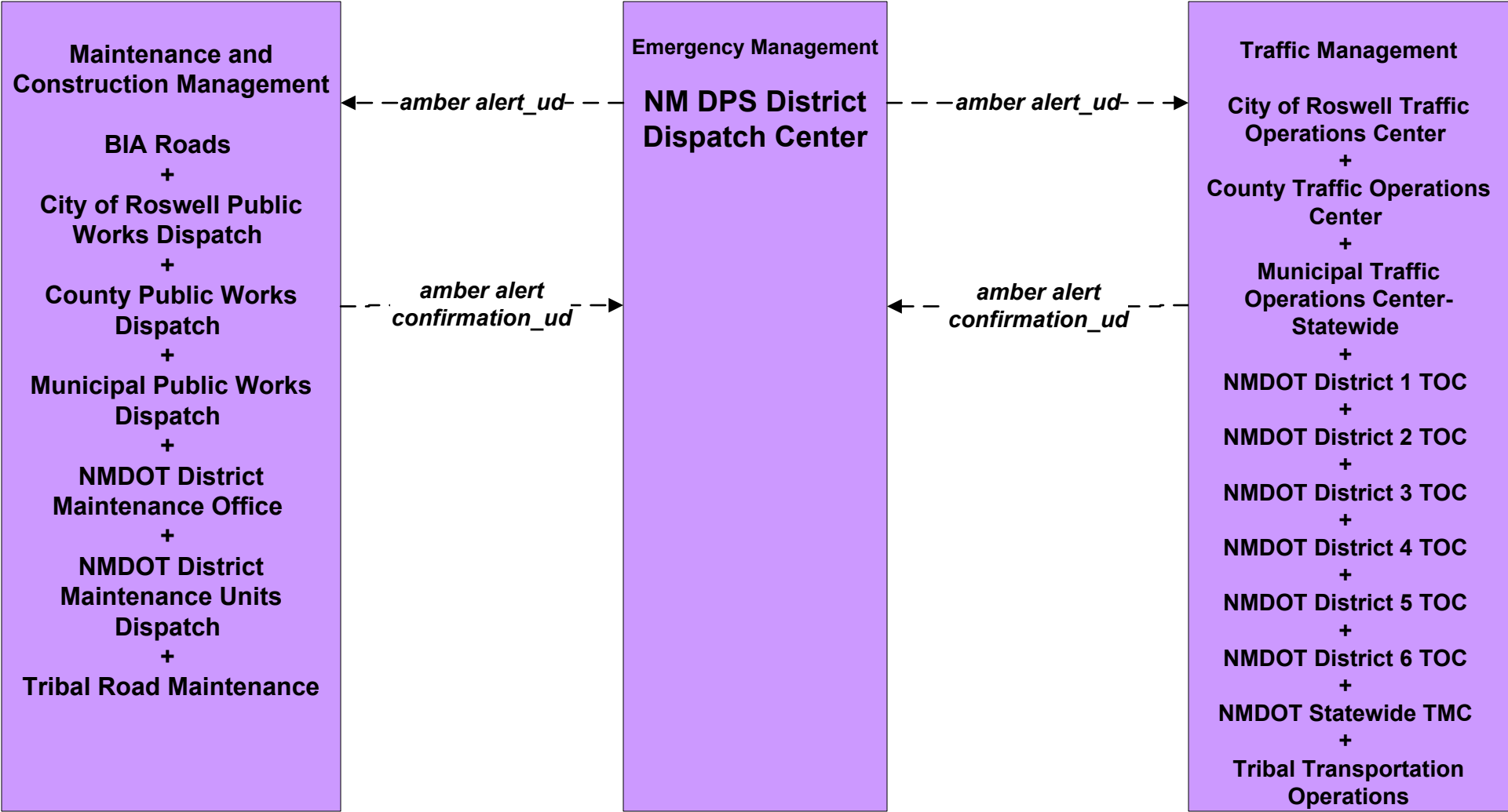
# EM05 - Transportation Infrastructure Protection NMDOT (2 of 2)



**EM06 - Wide Area Alert  
Amber Alert (2 of 3)**



**EM06 - Wide Area Alert  
Amber Alert (3 of 3)**



# EM08 - Disaster Response and Recovery

## State EOC (1 of 3)



**EM08 - Disaster Response and Recovery  
State EOC (2 of 3)**



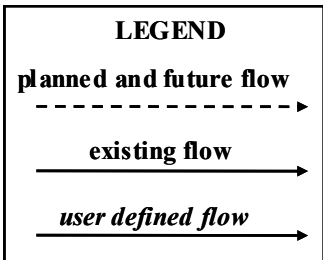
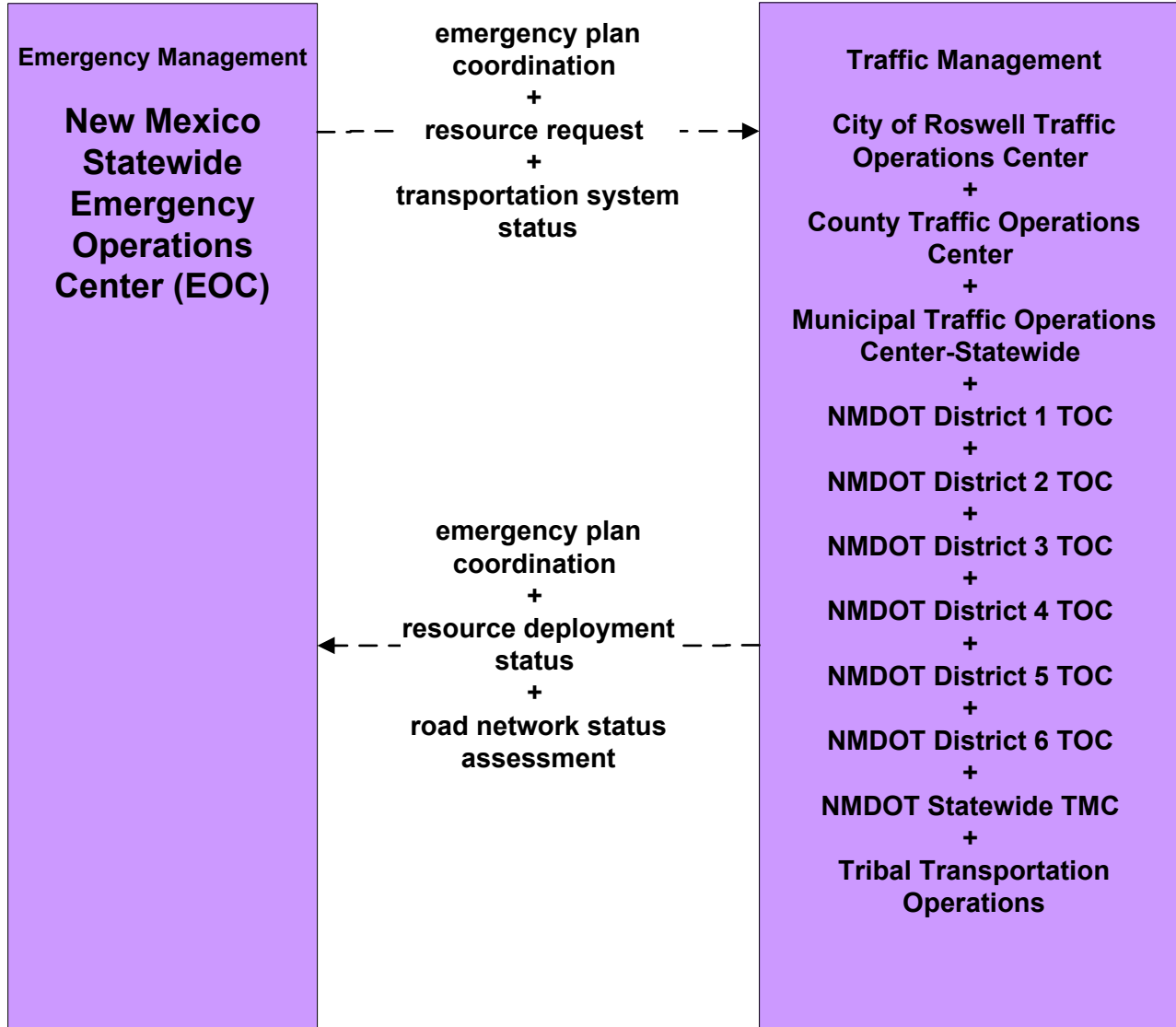
**LEGEND**

- planned and future flow (dashed arrow)
- existing flow (solid arrow)
- user defined flow (solid arrow)

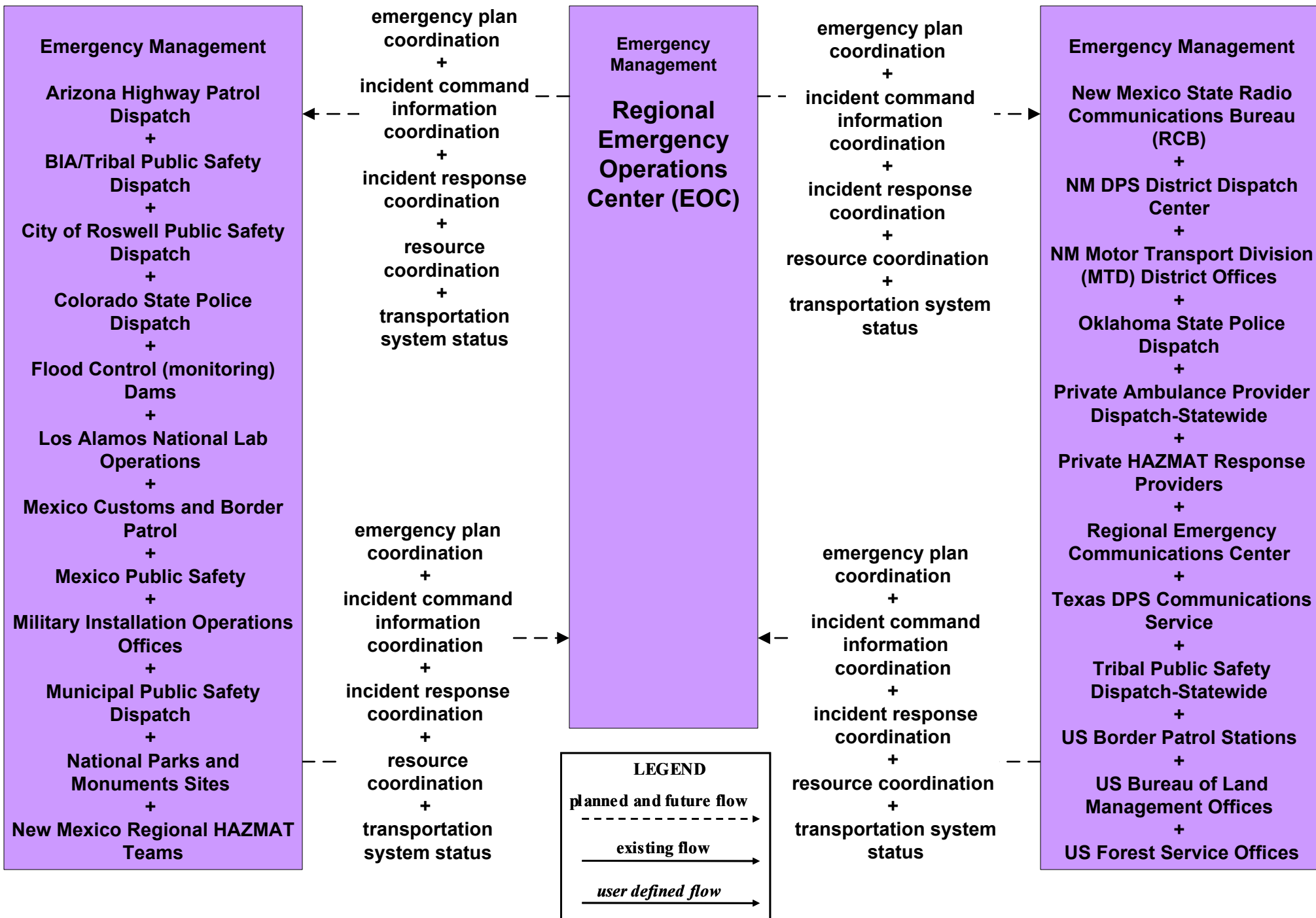
*NOTE: Maint. requests outside the geographic region go through the State EOC who, in turn, make a maint. request to the appropriate NMDOT District.*



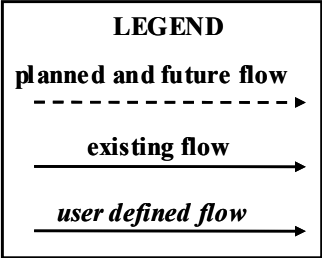
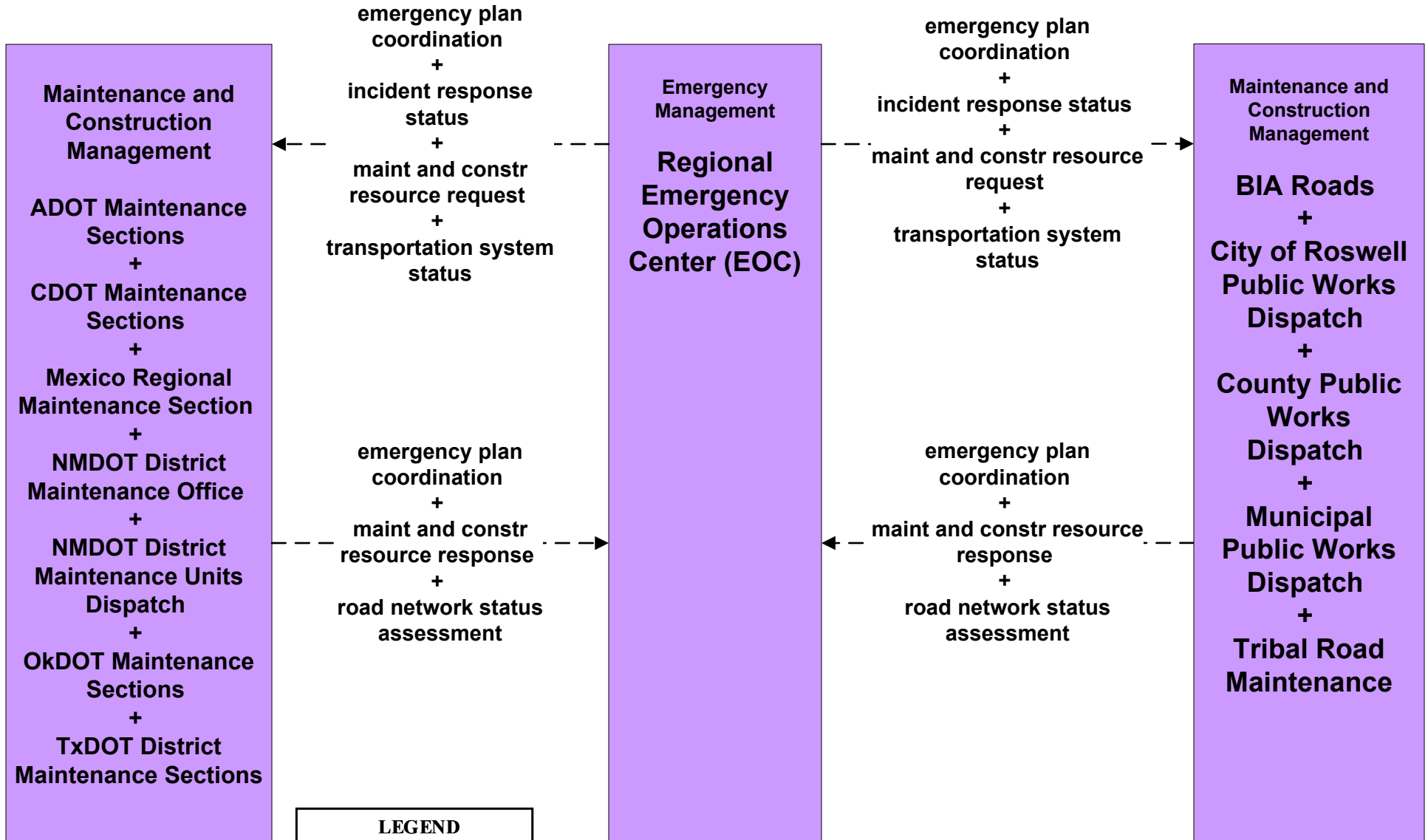
**EM08 - Disaster Response and Recovery  
State EOC (3 of 3)**



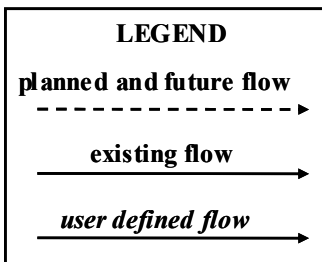
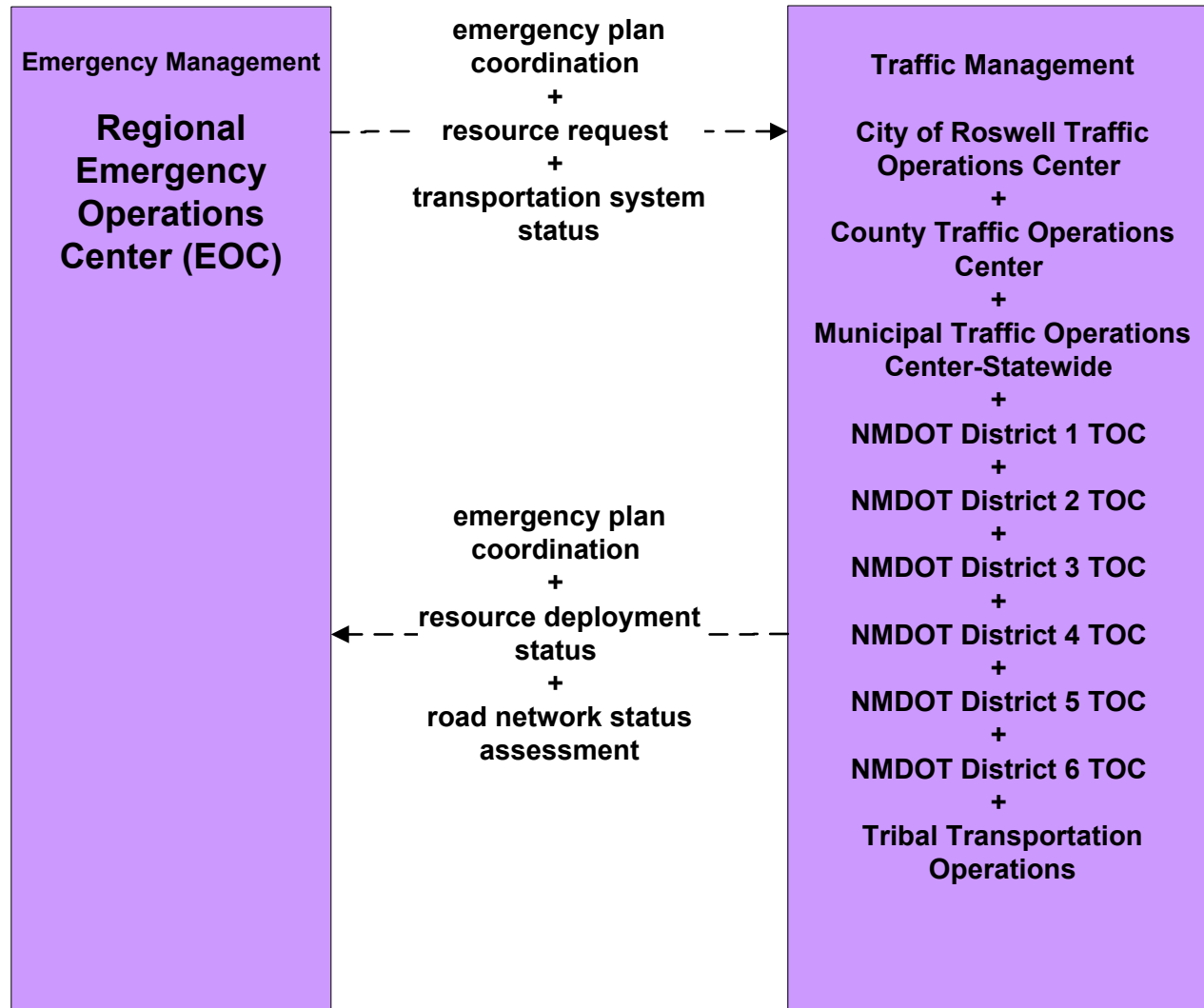
# EM08 - Disaster Response and Recovery Regional EOC (1 of 3)



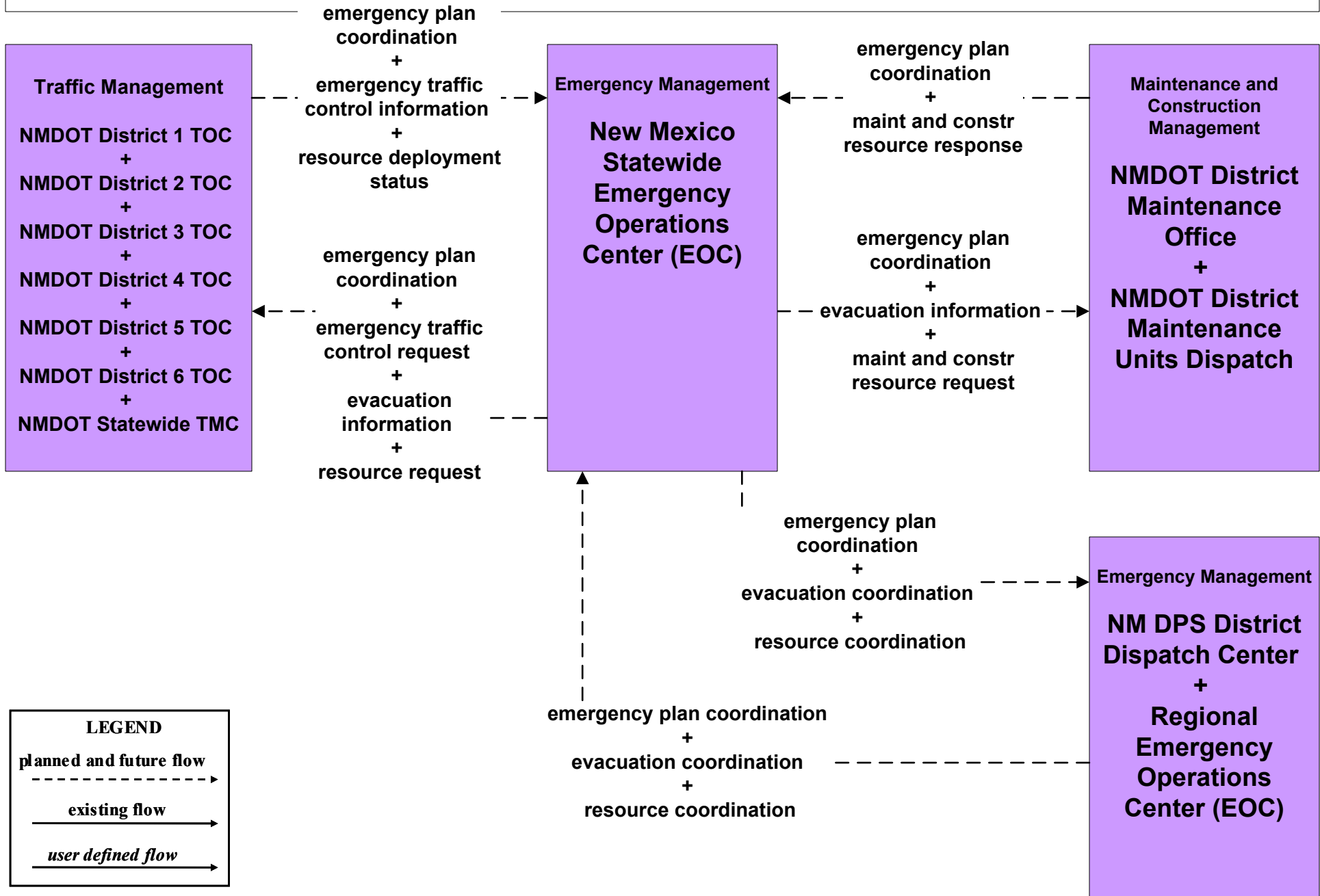
# EM08 - Disaster Response and Recovery Regional EOC (2 of 3)



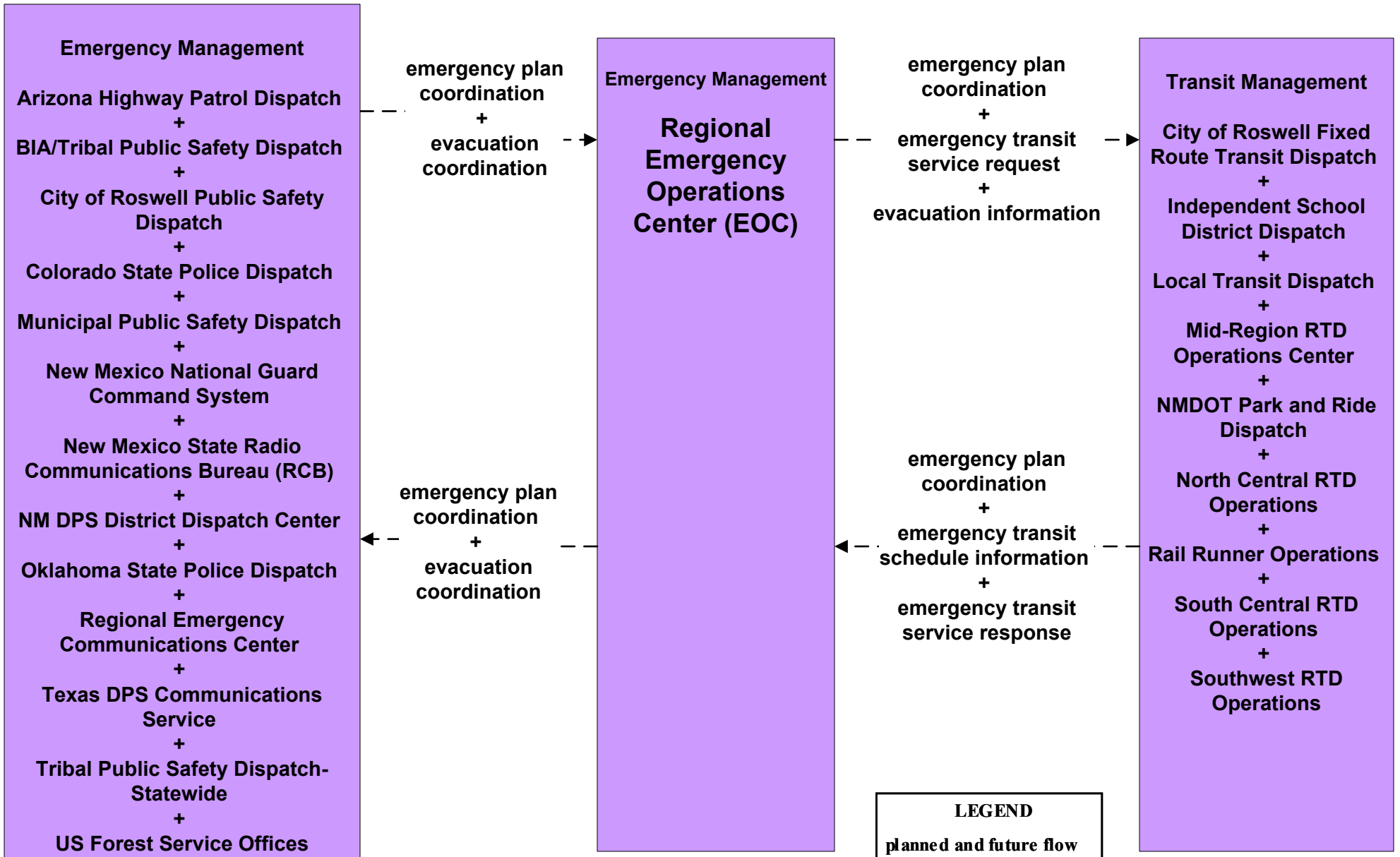
**EM08 - Disaster Response and Recovery  
Regional EOC (3 of 3)**



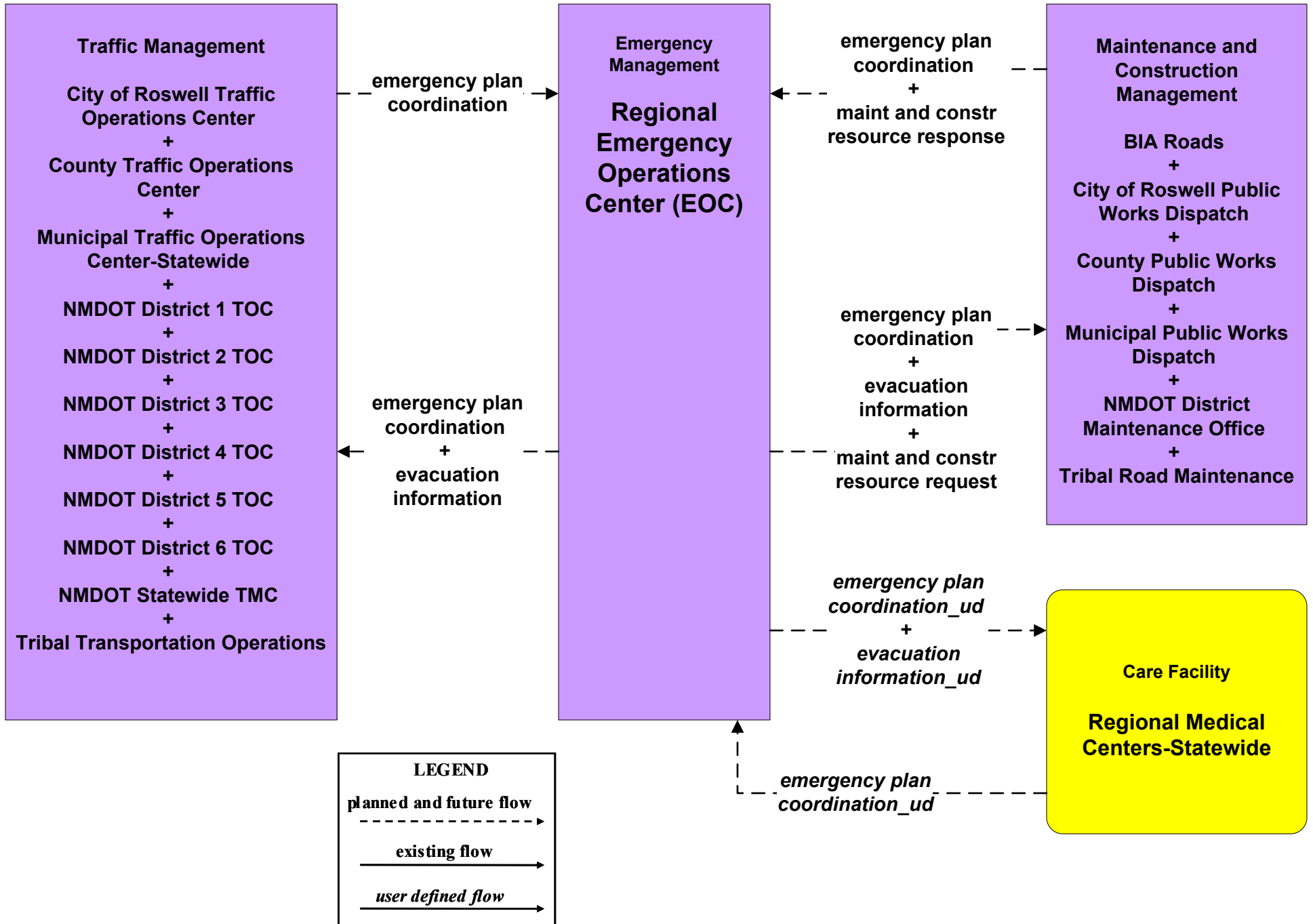
# EM09 - Evacuation and Reentry Management Statewide EOC



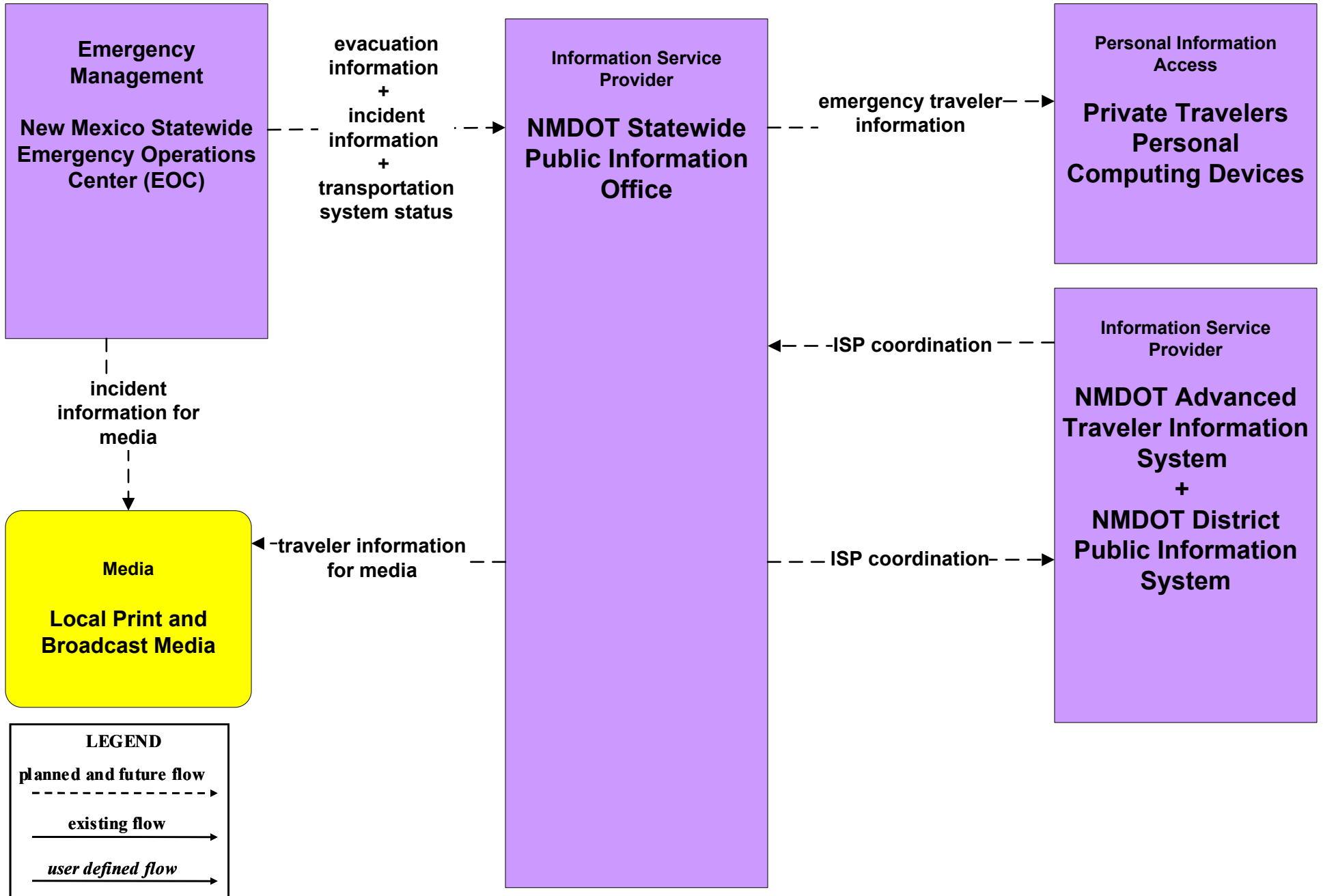
# EM09 - Evacuation and Reentry Management Regional EOC (1 of 2)



# EM09 - Evacuation and Reentry Management Regional EOC (2 of 2)

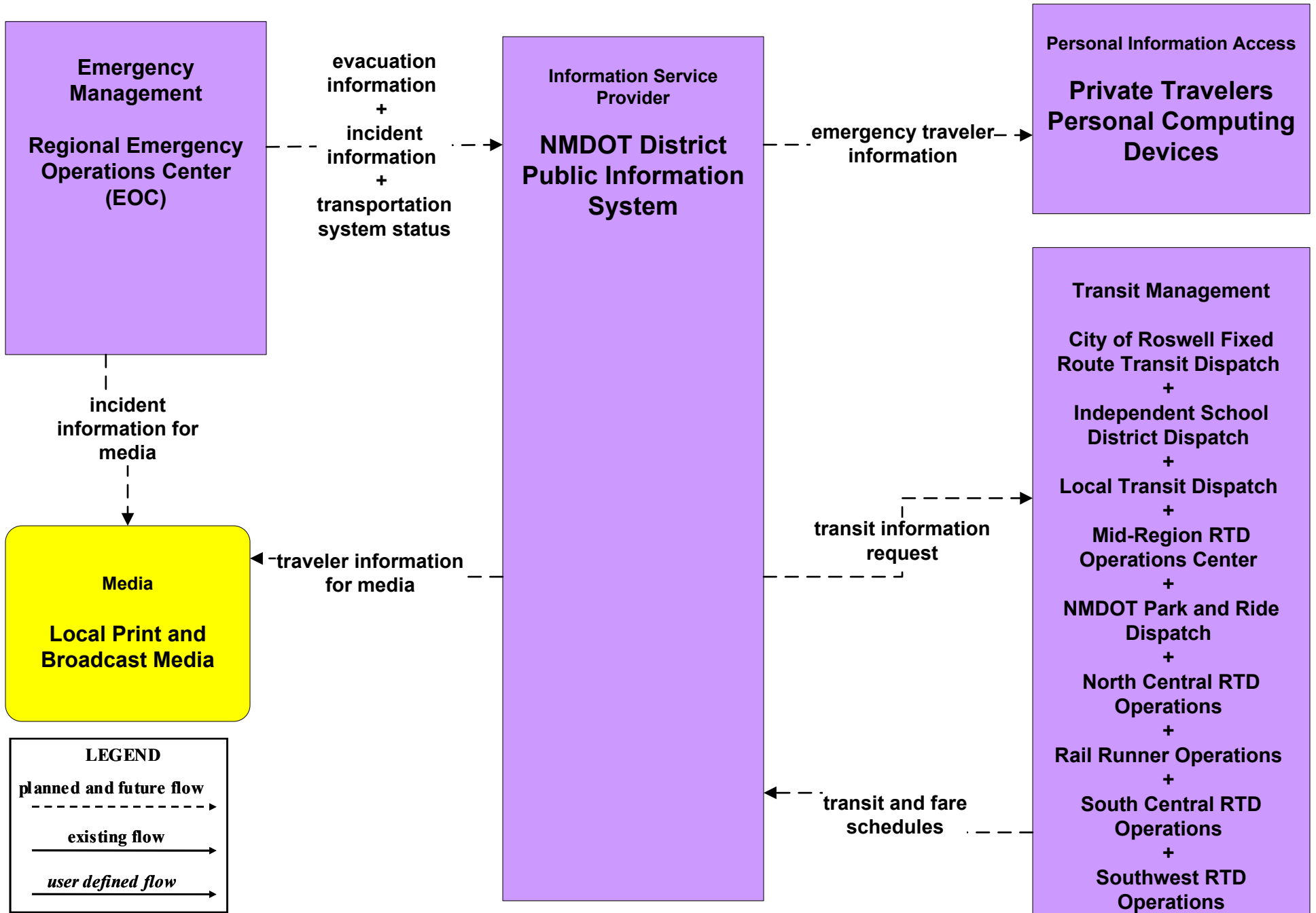


# EM10 - Disaster Traveler Information NMDOT Statewide Public Information Office



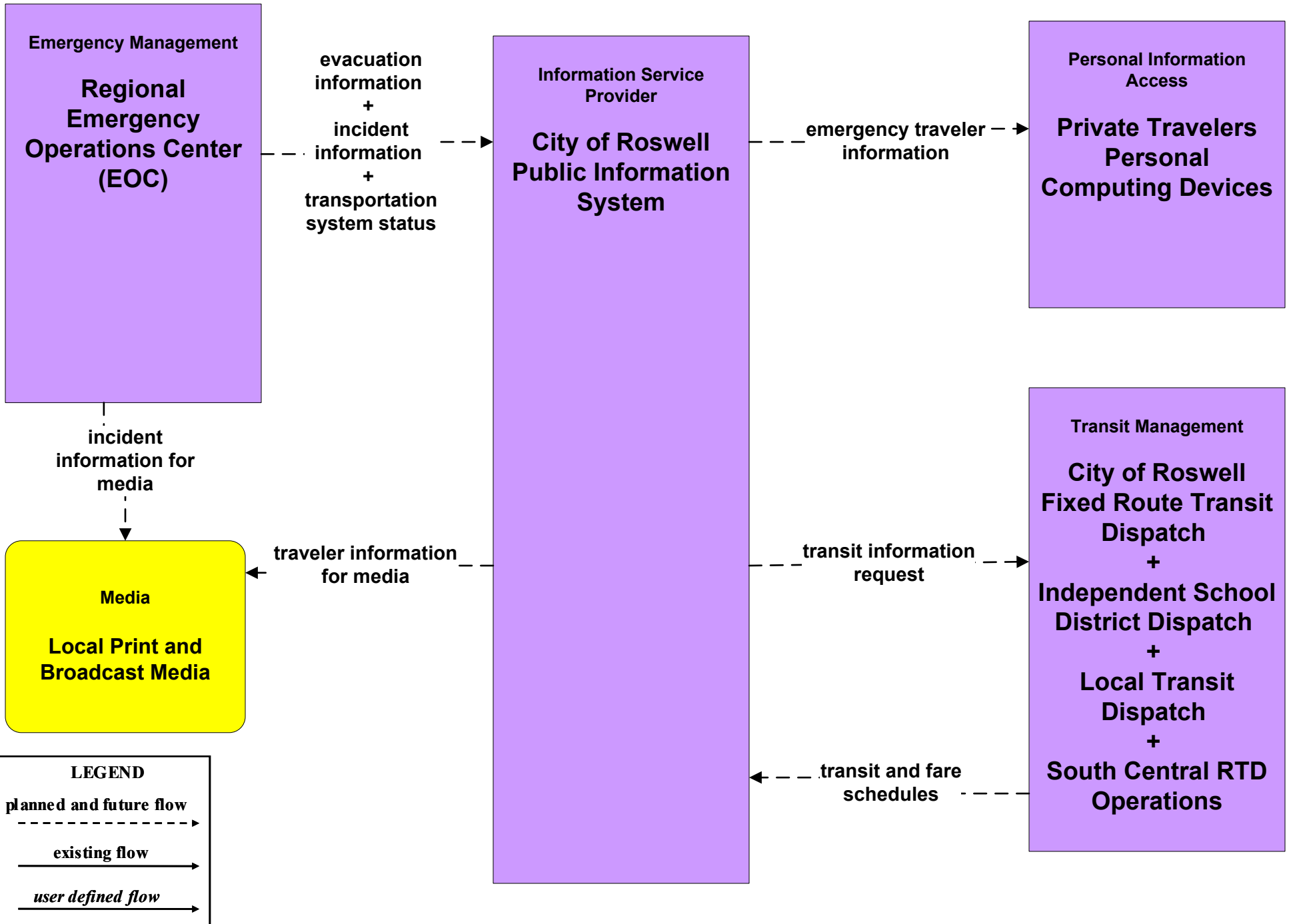


# EM10 - Disaster Traveler Information NMDOT District Public Information System

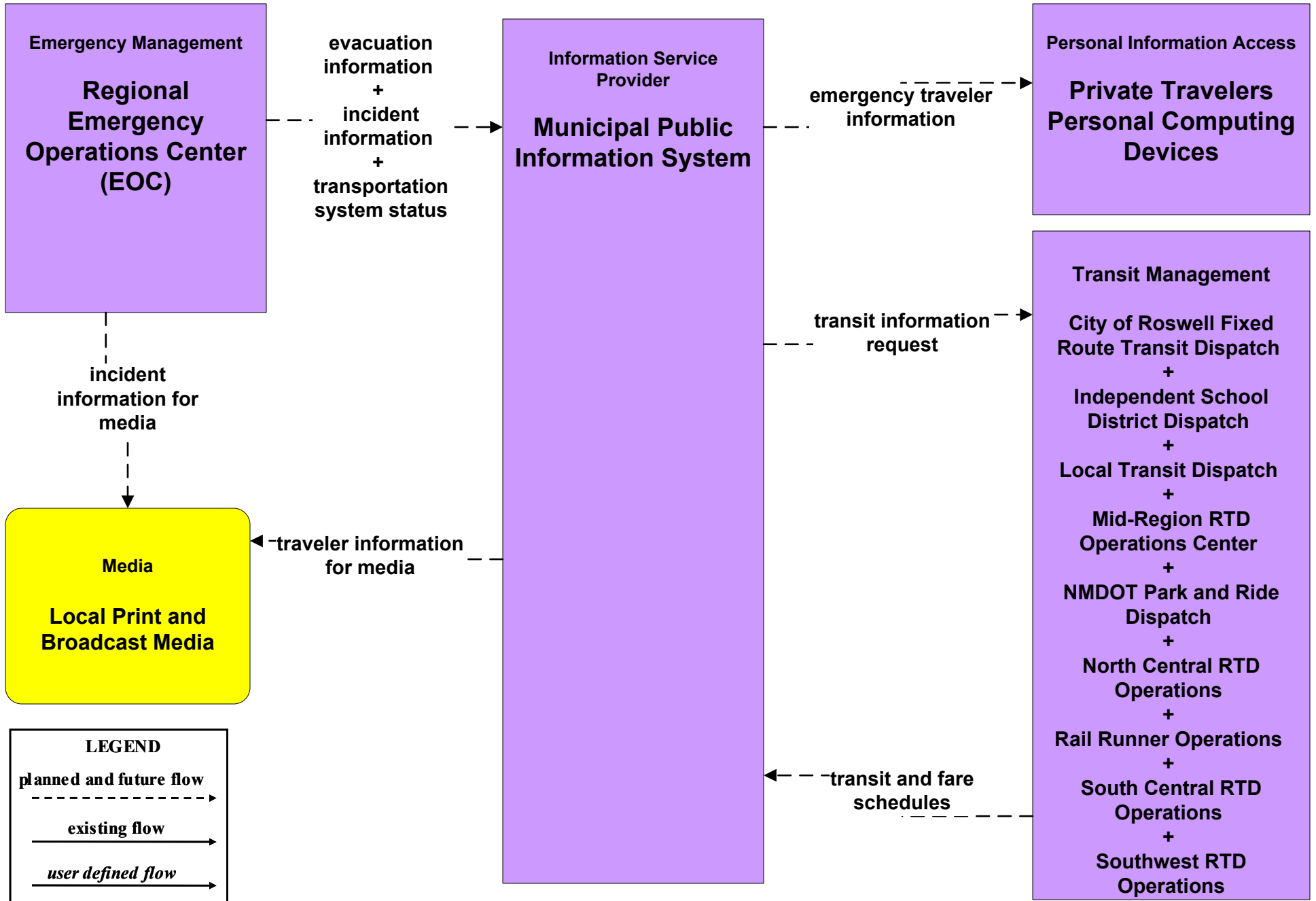


# EM10 - Disaster Traveler Information

## City of Roswell Public Information System



# EM10 - Disaster Traveler Information Municipal Public Information Office



# EM10 - Disaster Traveler Information County Public Information System

