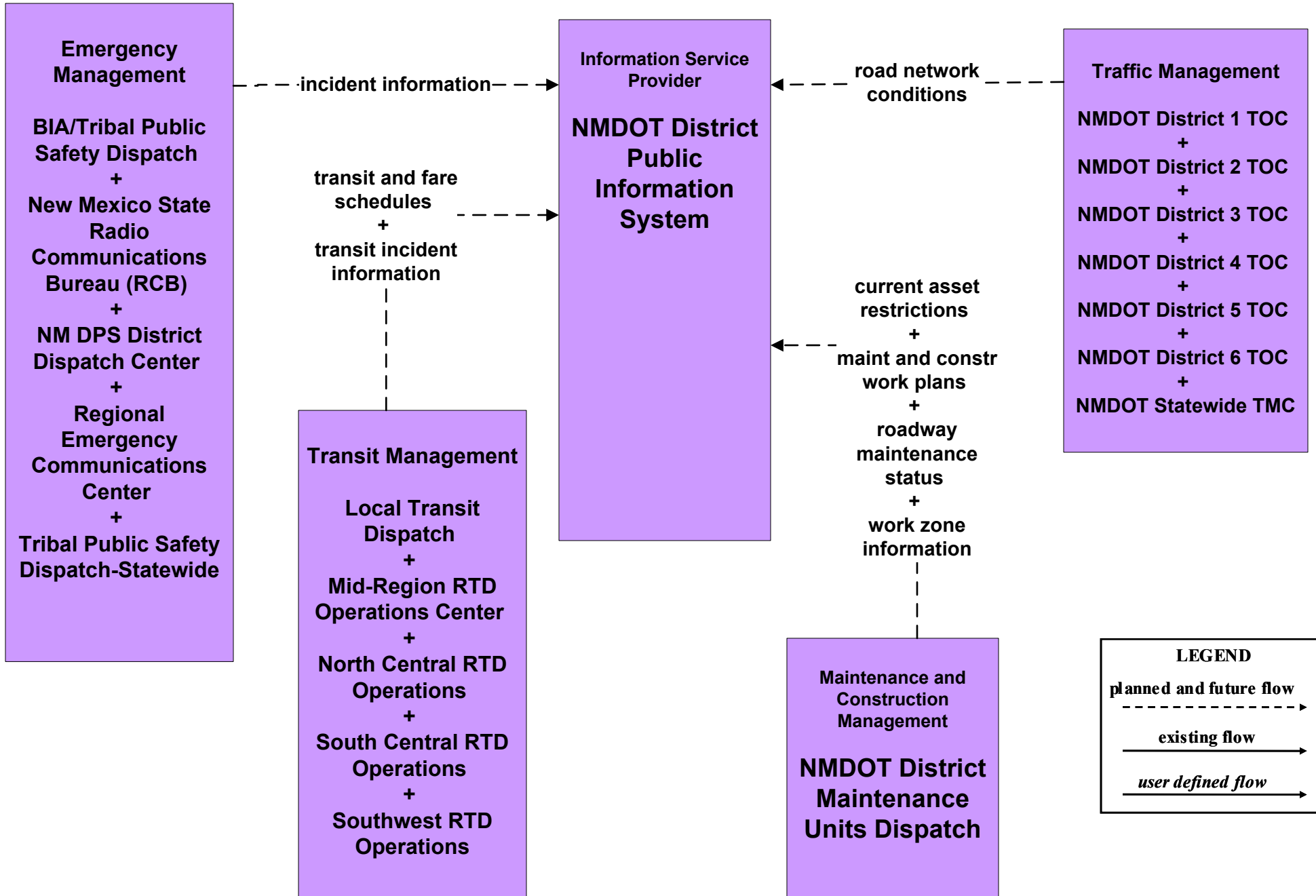


**New Mexico Statewide ITS Architecture**

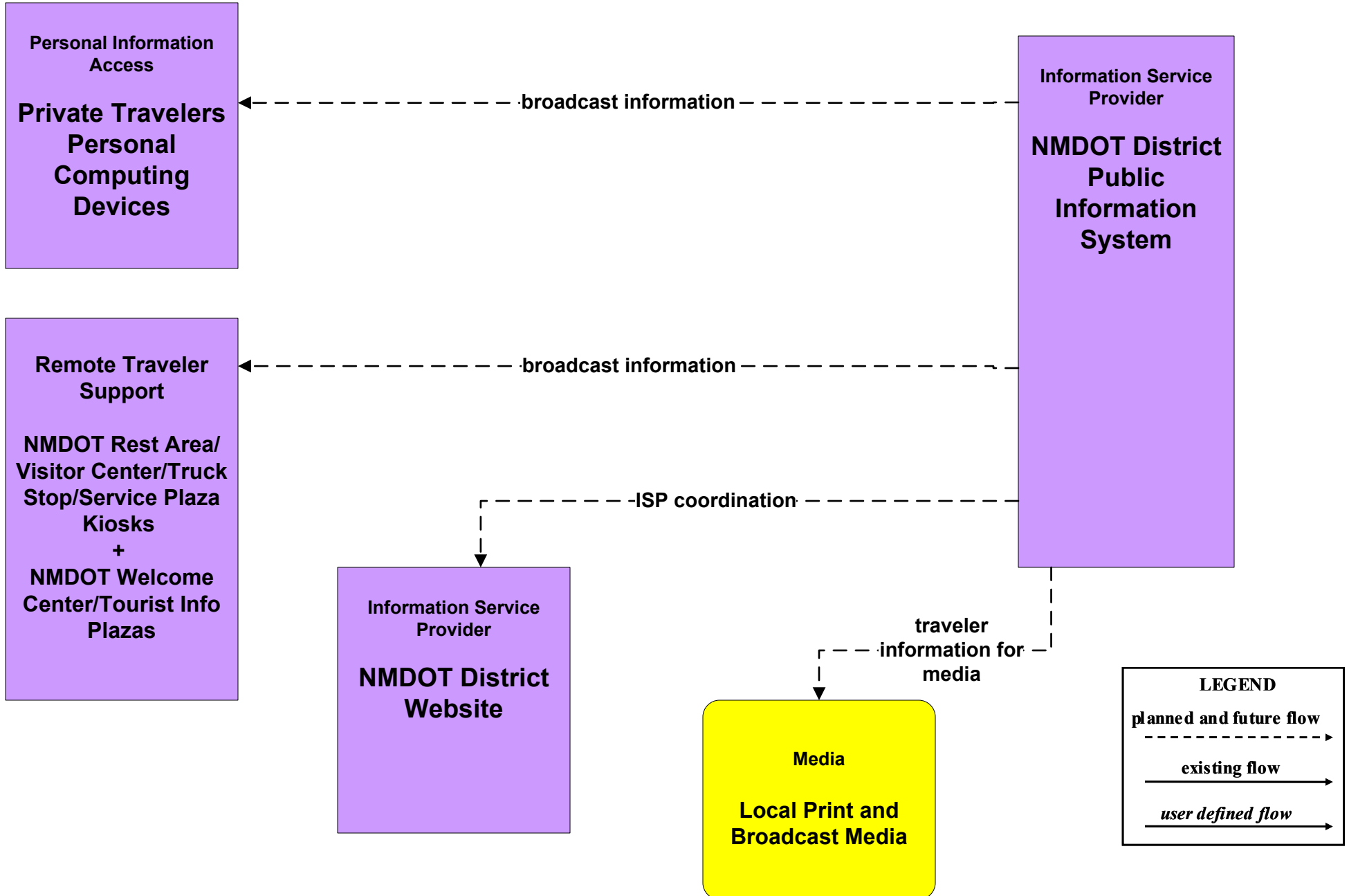
**Customized Market Package Diagrams**

**Advanced Traveler Information Systems (ATIS)**

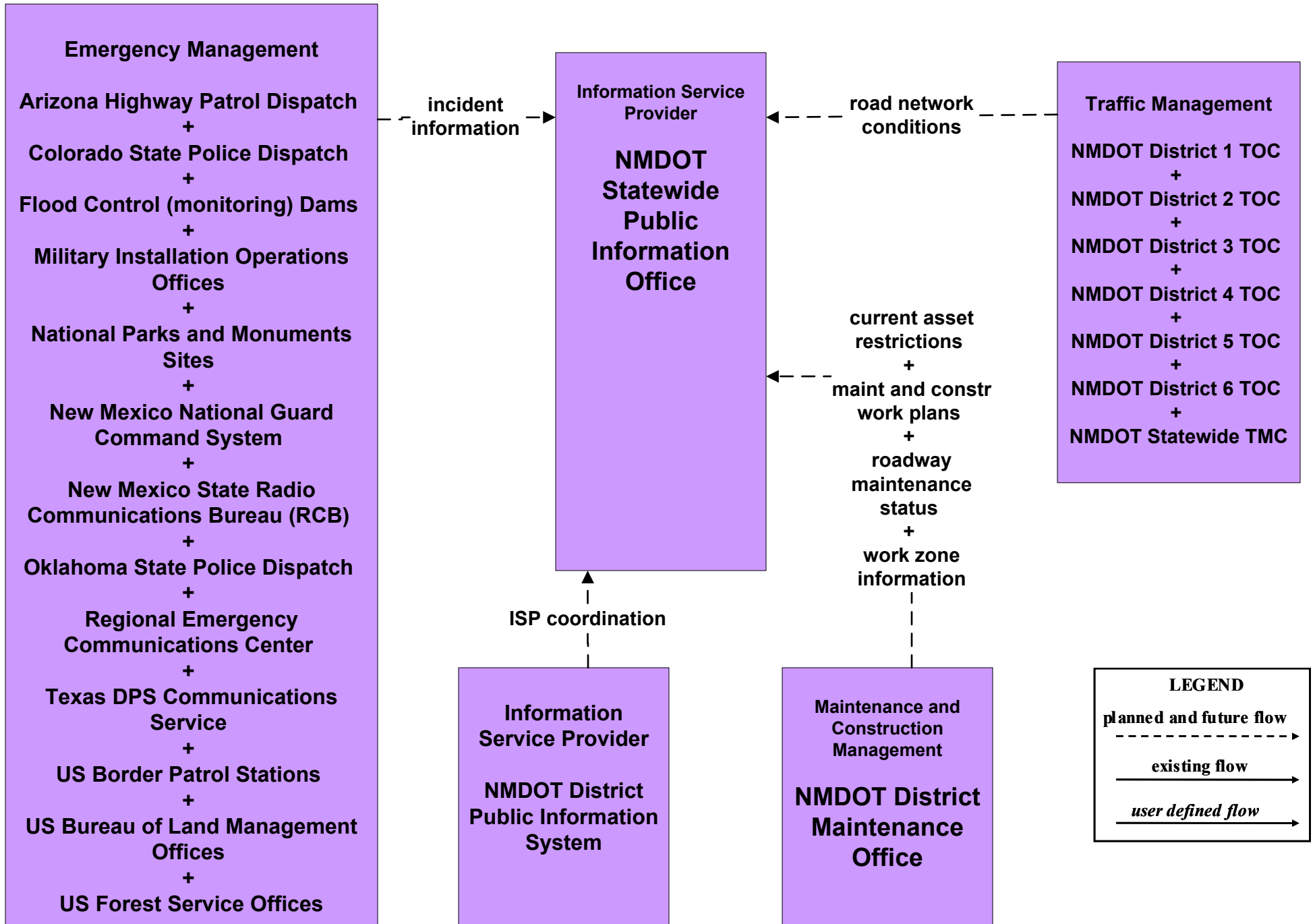
**ATIS1 - Broadcast Traveler Information  
NMDOT District Public Information System (Inputs)**



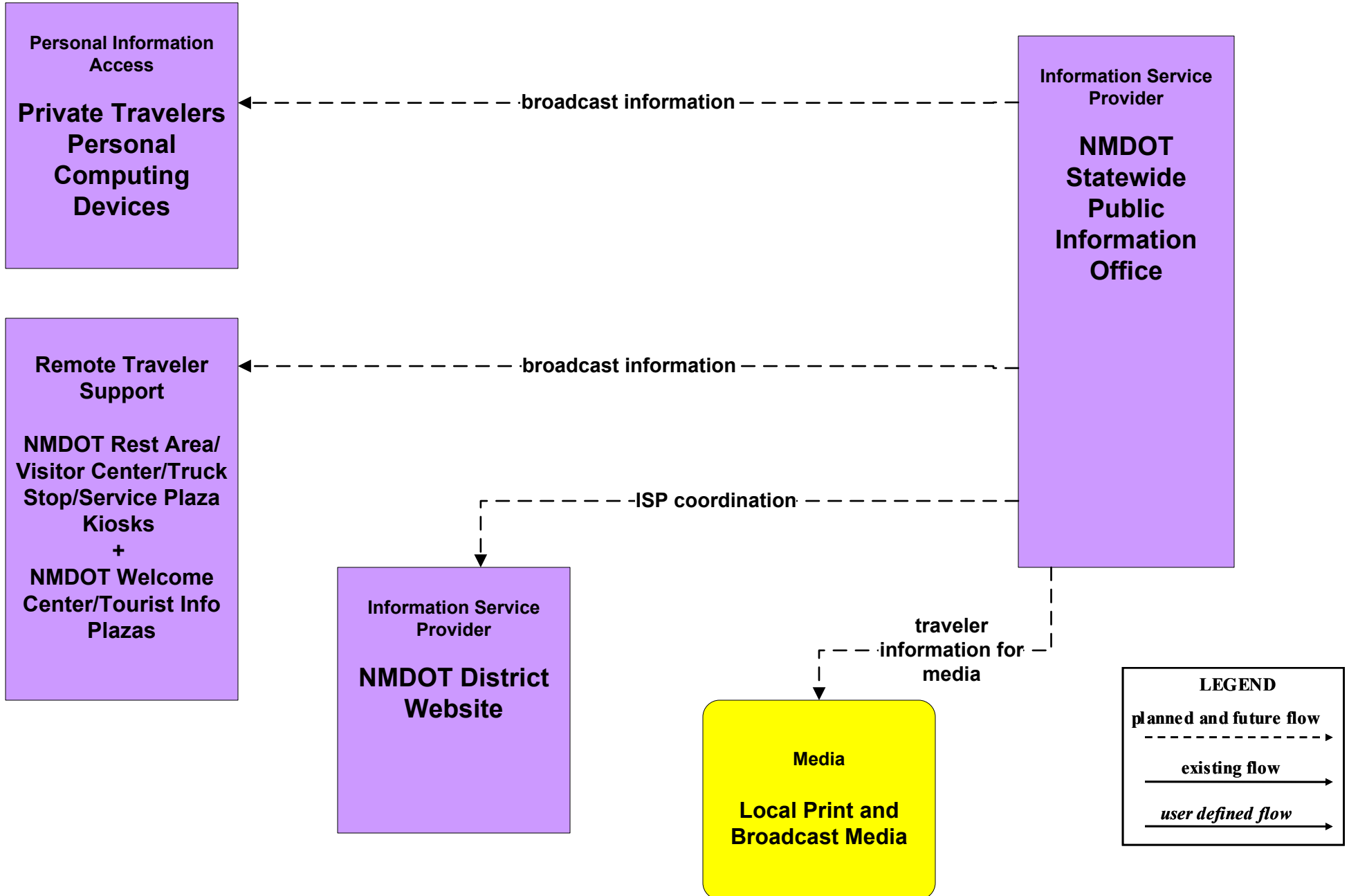
**ATIS1 - Broadcast Traveler Information  
NMDOT District Public Information System (Outputs)**



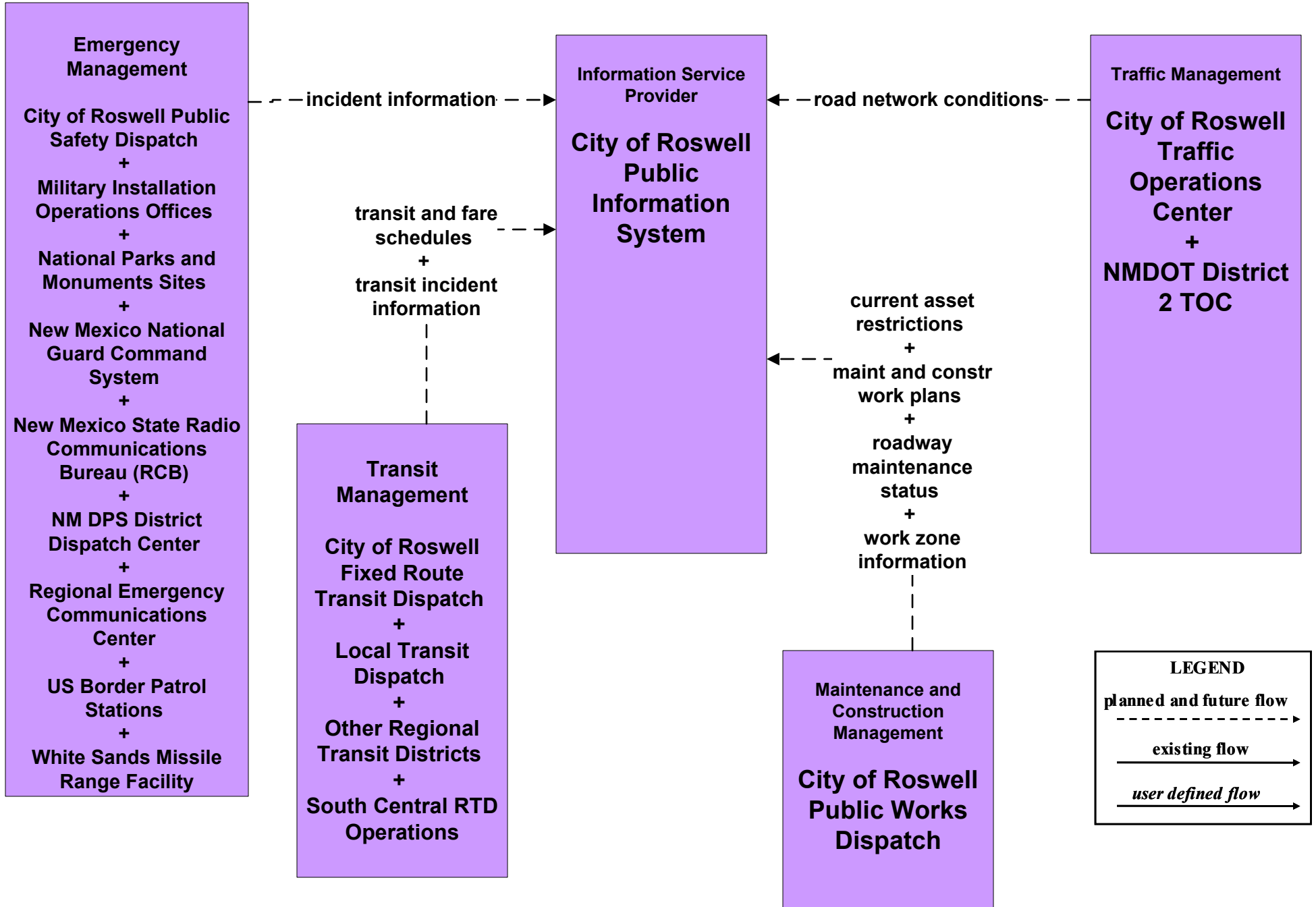
# ATIS1 - Broadcast Traveler Information NMDOT Public Information System (Inputs)



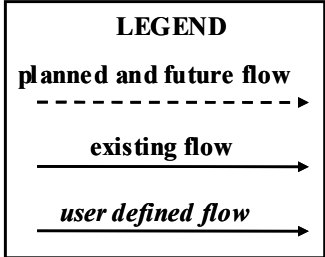
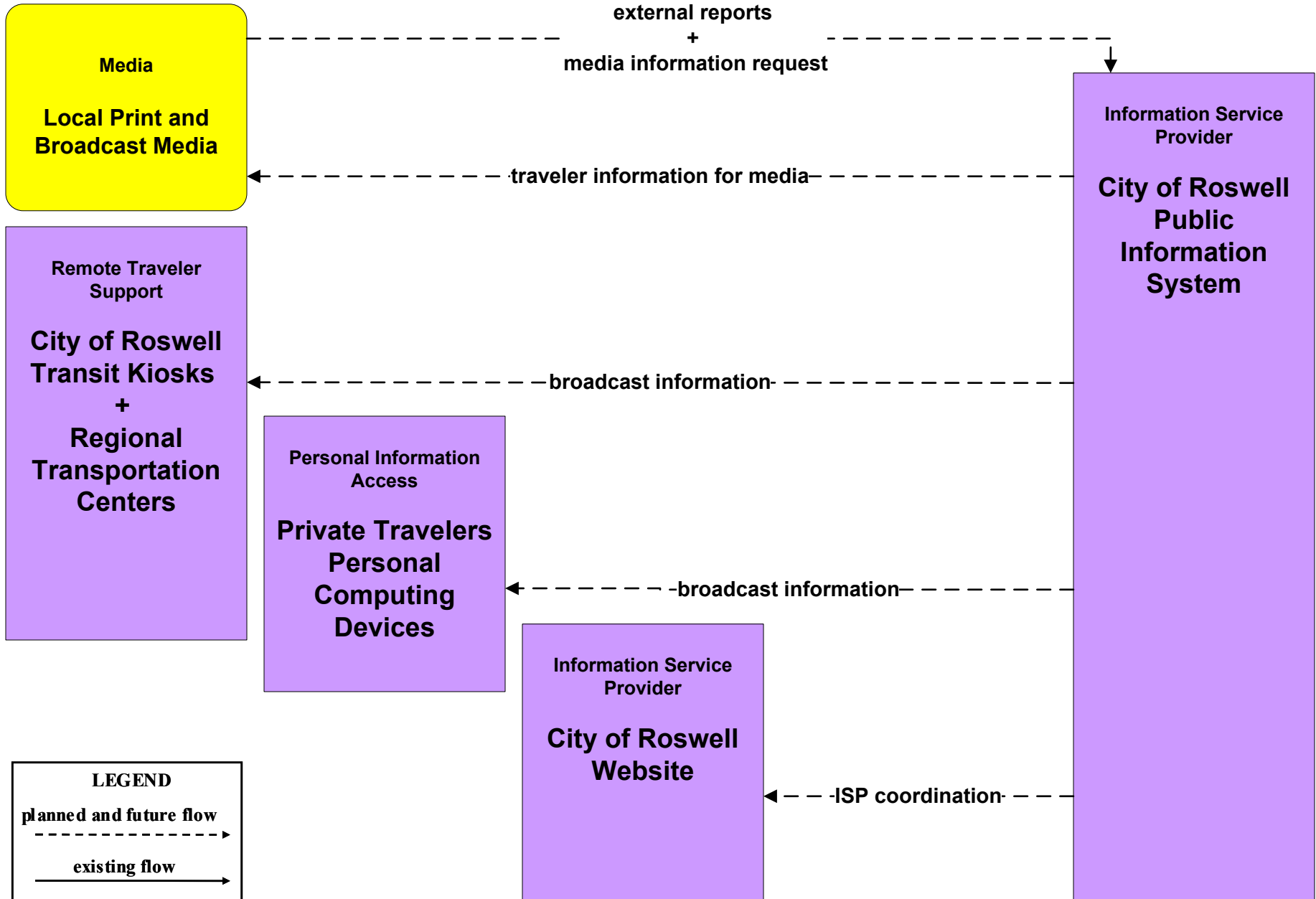
**ATIS1 - Broadcast Traveler Information  
NMDOT Public Information System (Outputs)**



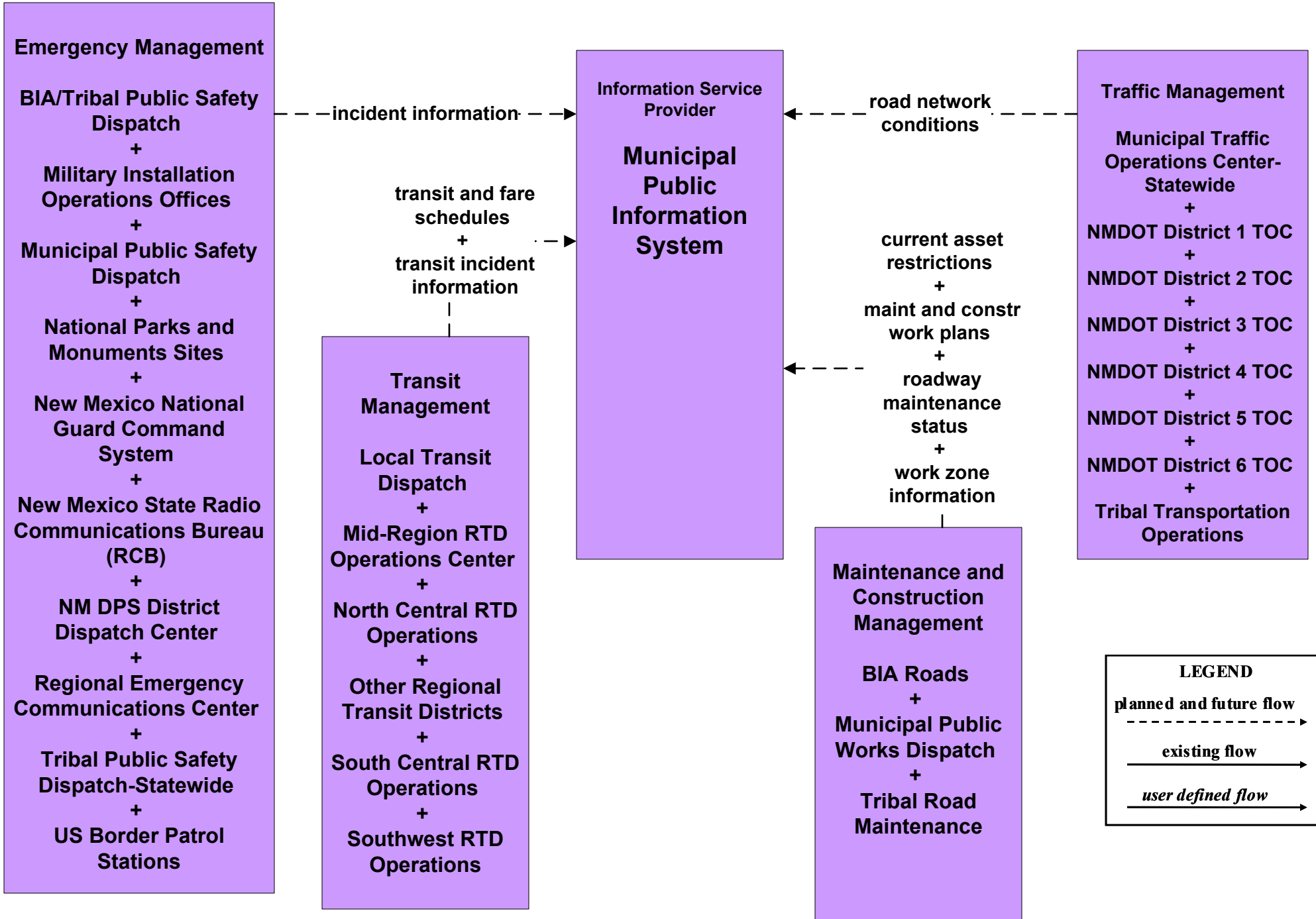
**ATIS1 - Broadcast Traveler Information  
City of Roswell Public Information System (Inputs)**



# ATIS1 - Broadcast Traveler Information City of Roswell (Outputs)



# ATIS1 - Broadcast Traveler Information Municipal Public Information System (Inputs)



**LEGEND**

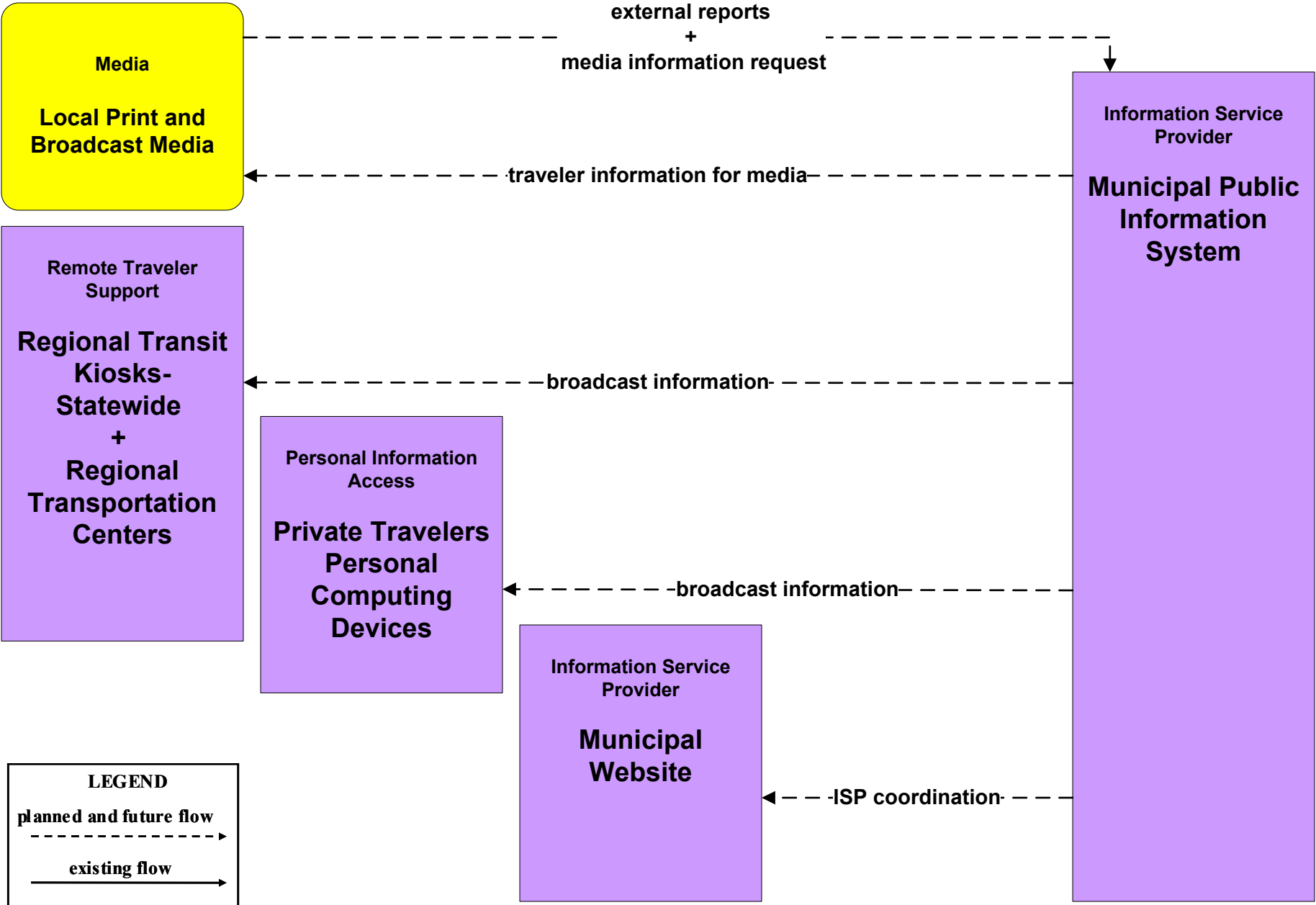
planned and future flow  →

existing flow  →

*user defined flow*  →



**ATIS1 - Broadcast Traveler Information  
Municipal Public Information System (Outputs)**



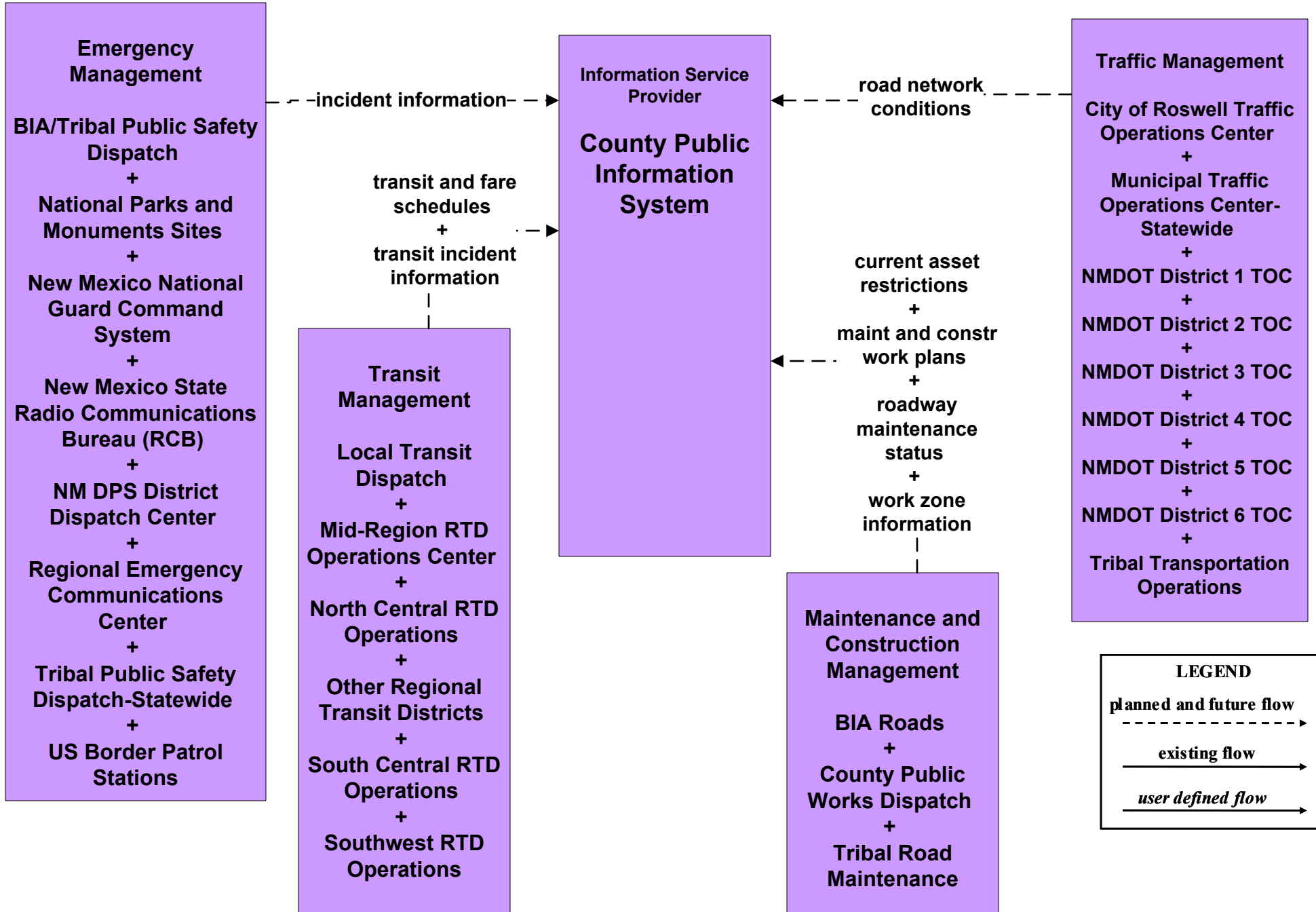
**LEGEND**

planned and future flow  
 ----->

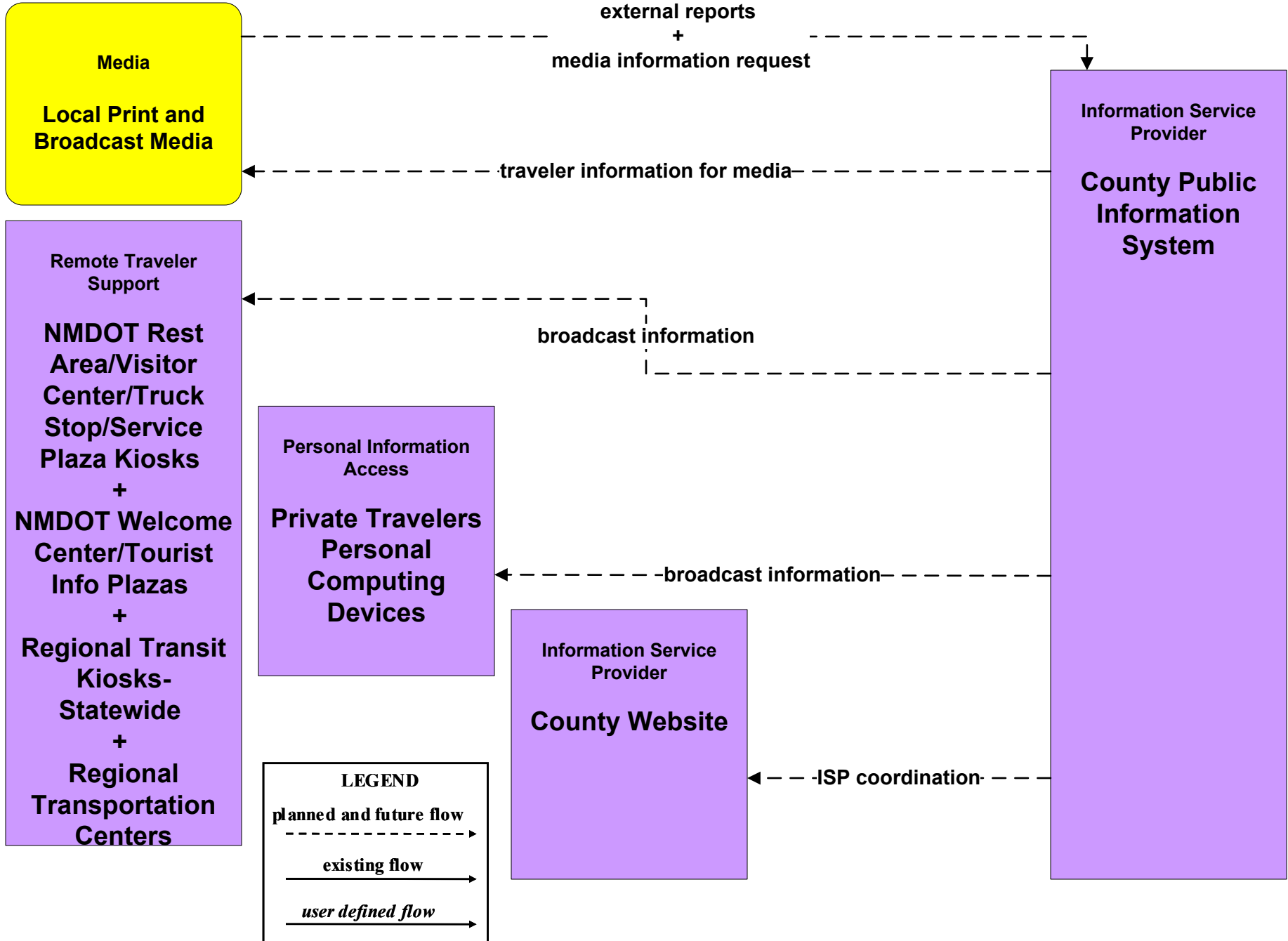
existing flow  
 \_\_\_\_\_>

*user defined flow*  
 \_\_\_\_\_>

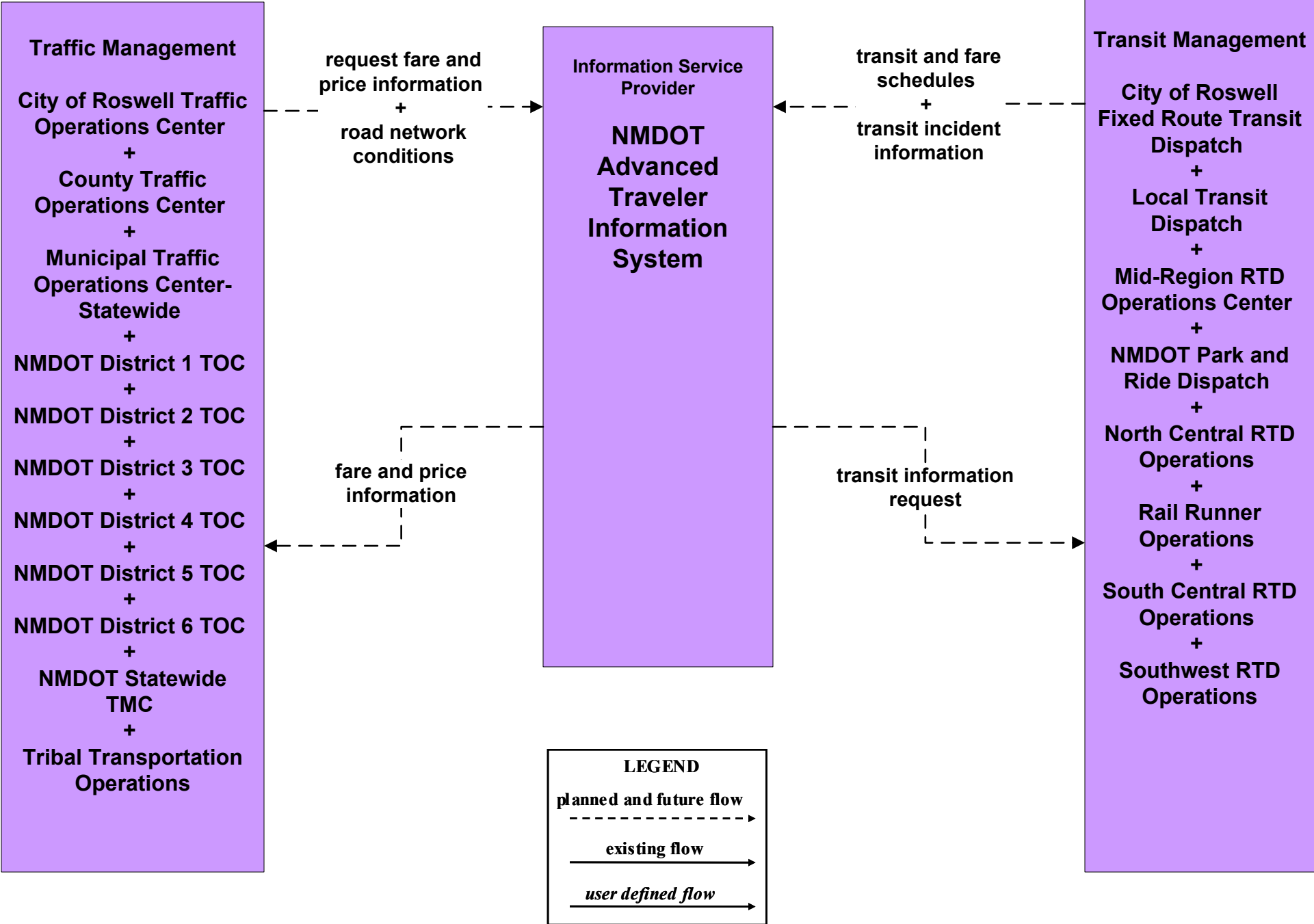
# ATIS1 - Broadcast Traveler Information County Public Information System (Inputs)



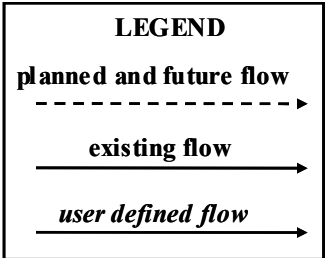
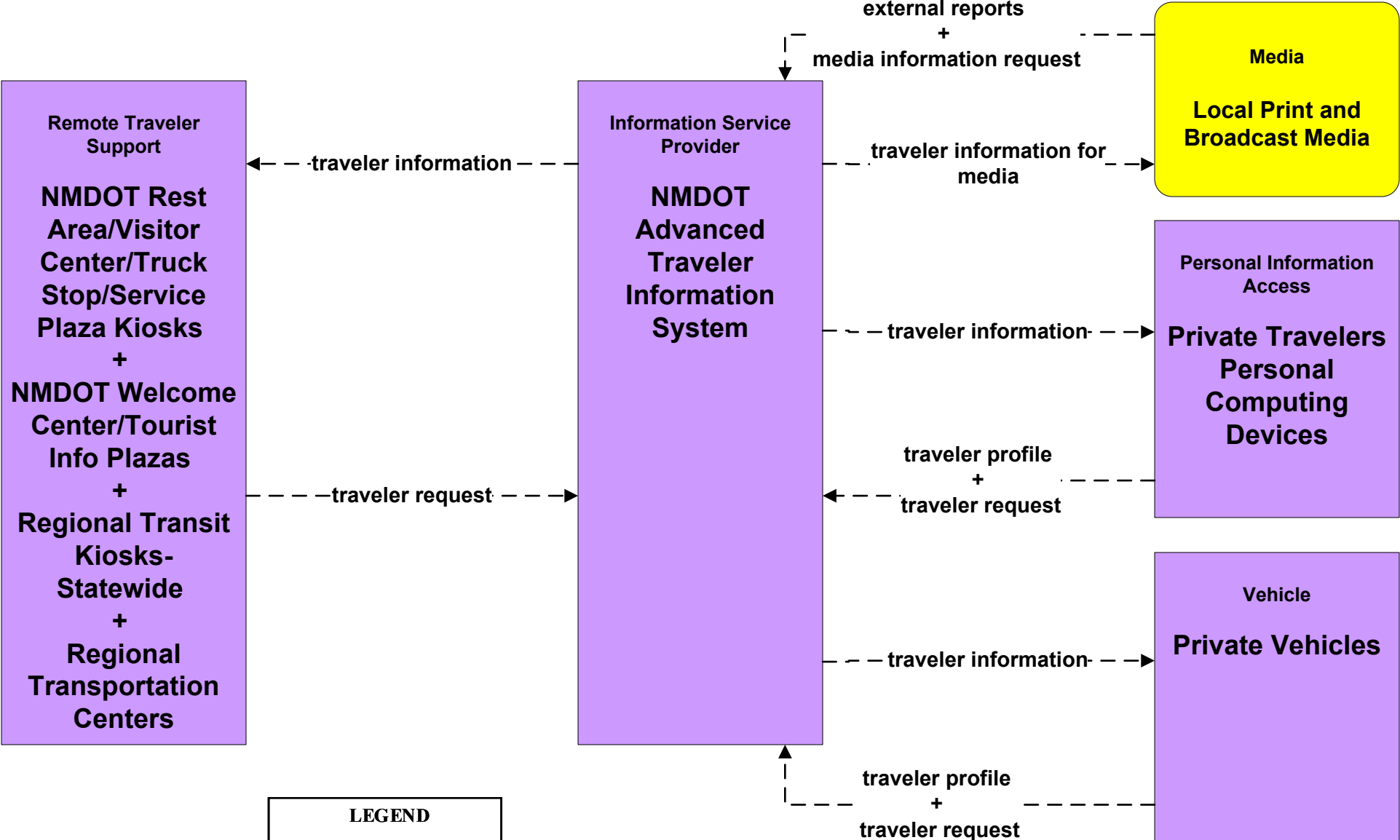
# ATIS1 - Broadcast Traveler Information County Public Information System (Outputs)



**ATIS2 - Interactive Traveler Information  
NMDOT (1 of 2)**

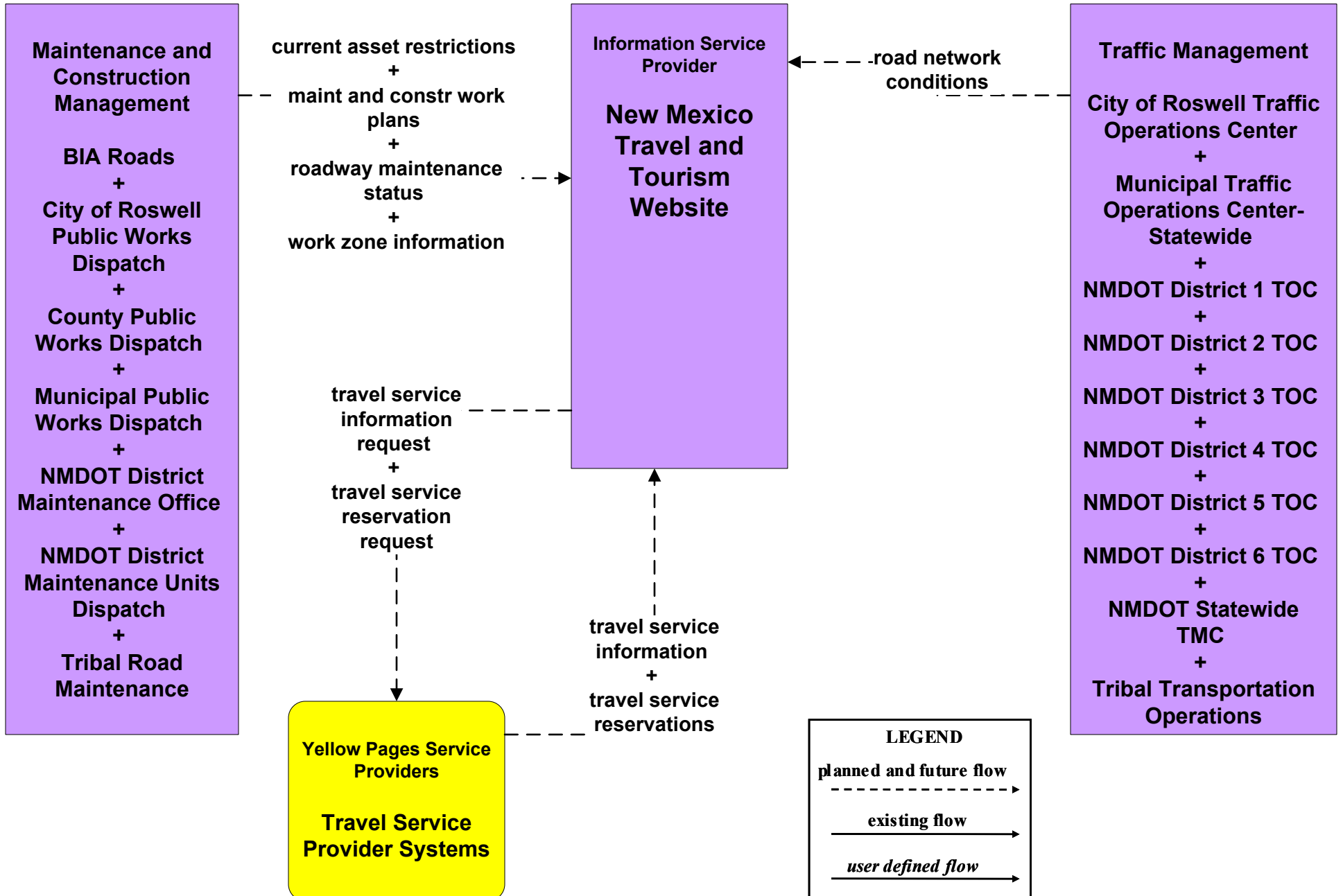


**ATIS2 - Interactive Traveler Information  
NMDOT (2 of 2)**

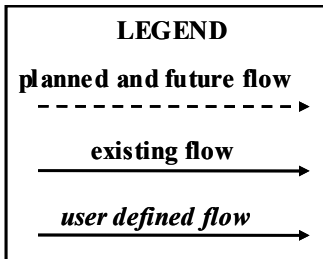
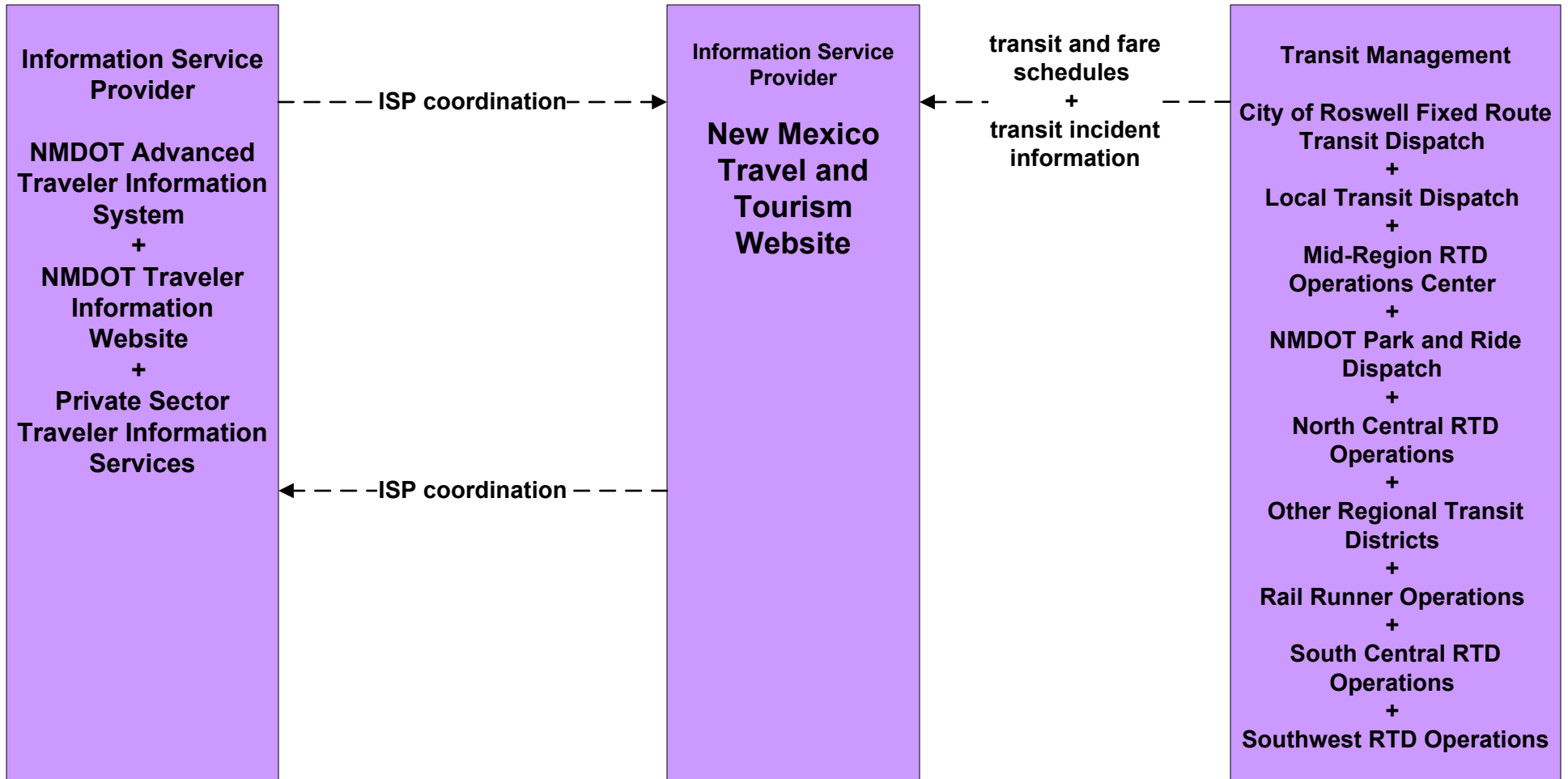


# ATIS2 - Interactive Traveler Information

## New Mexico Travel and Tourism (Inputs) (1 of 3)



**ATIS2 - Interactive Traveler Information  
New Mexico Travel and Tourism (Inputs) (2 of 3)**



**ATIS2 - Interactive Traveler Information  
New Mexico Travel and Tourism (Outputs) (3 of 3)**

