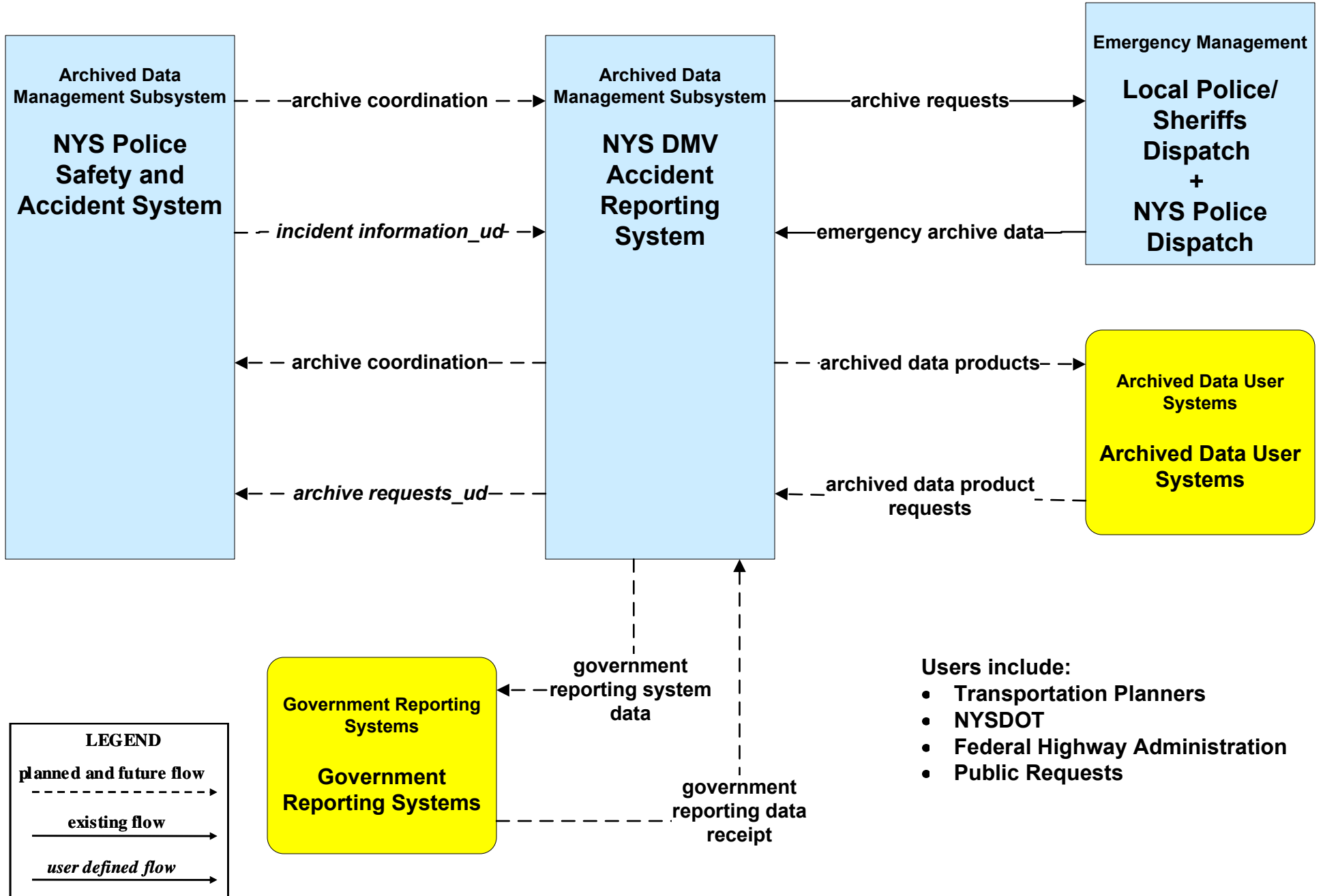
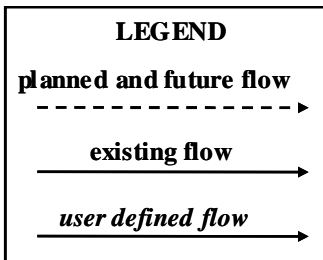
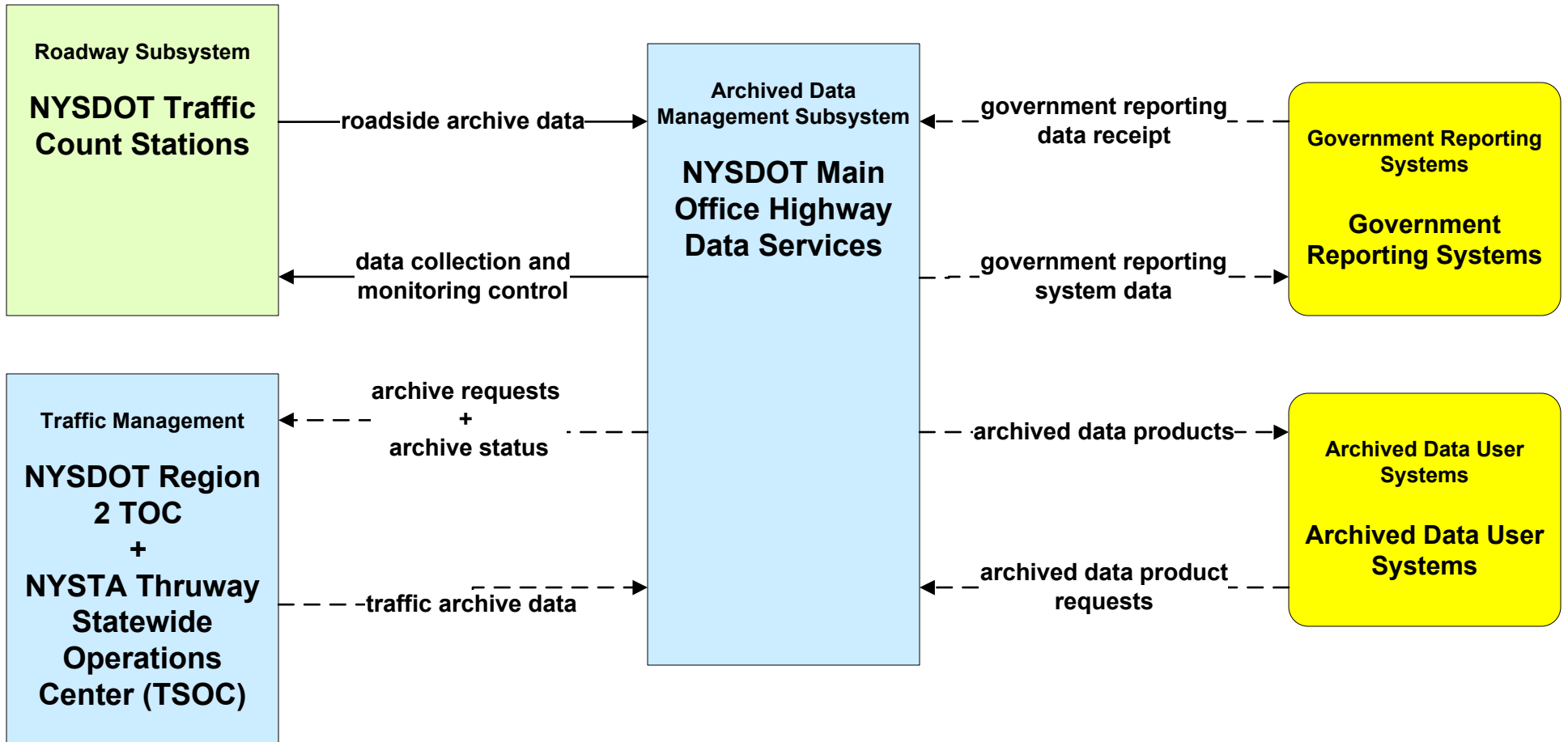


AD1 - ITS Data Mart NYS DMV Accident Reporting System

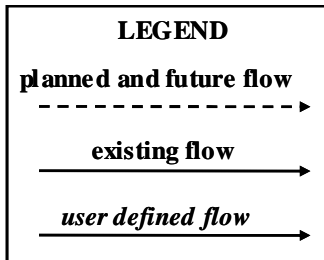
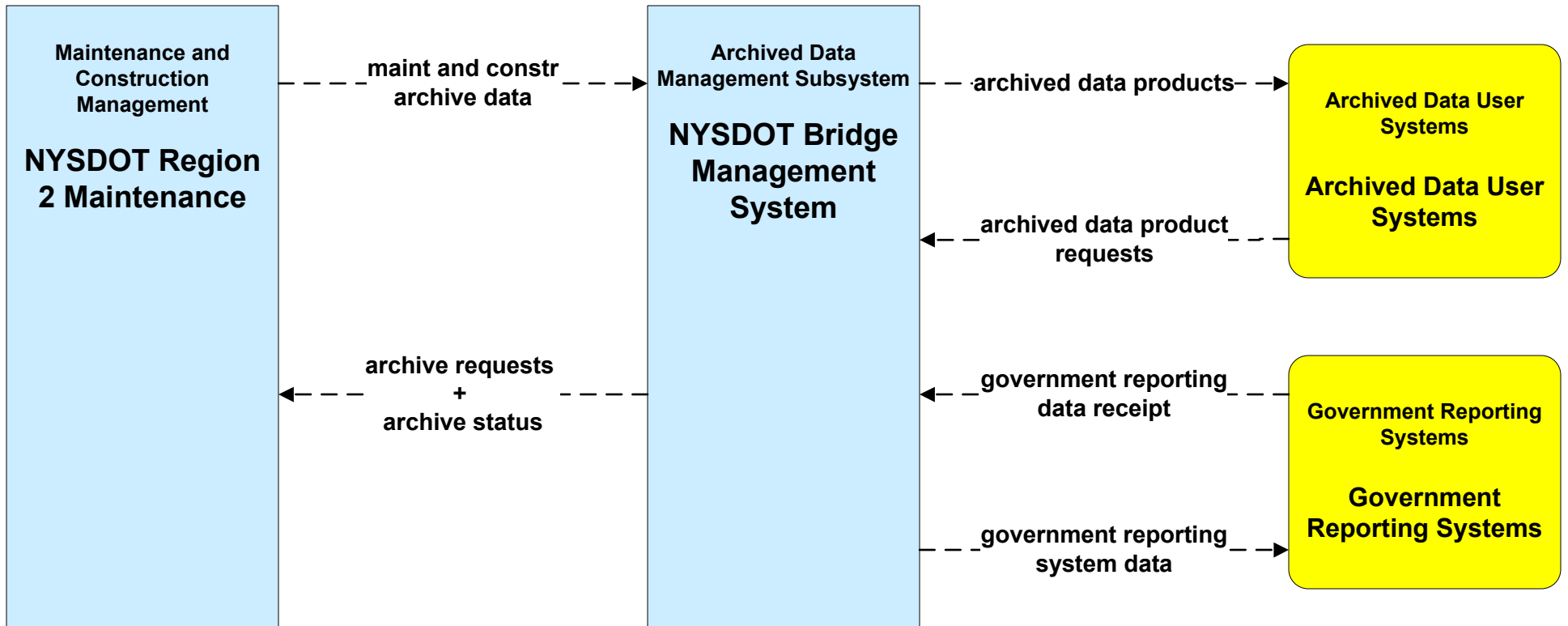


**AD1 - ITS Data Mart
 NYSDOT Main Office Highway Data Services**

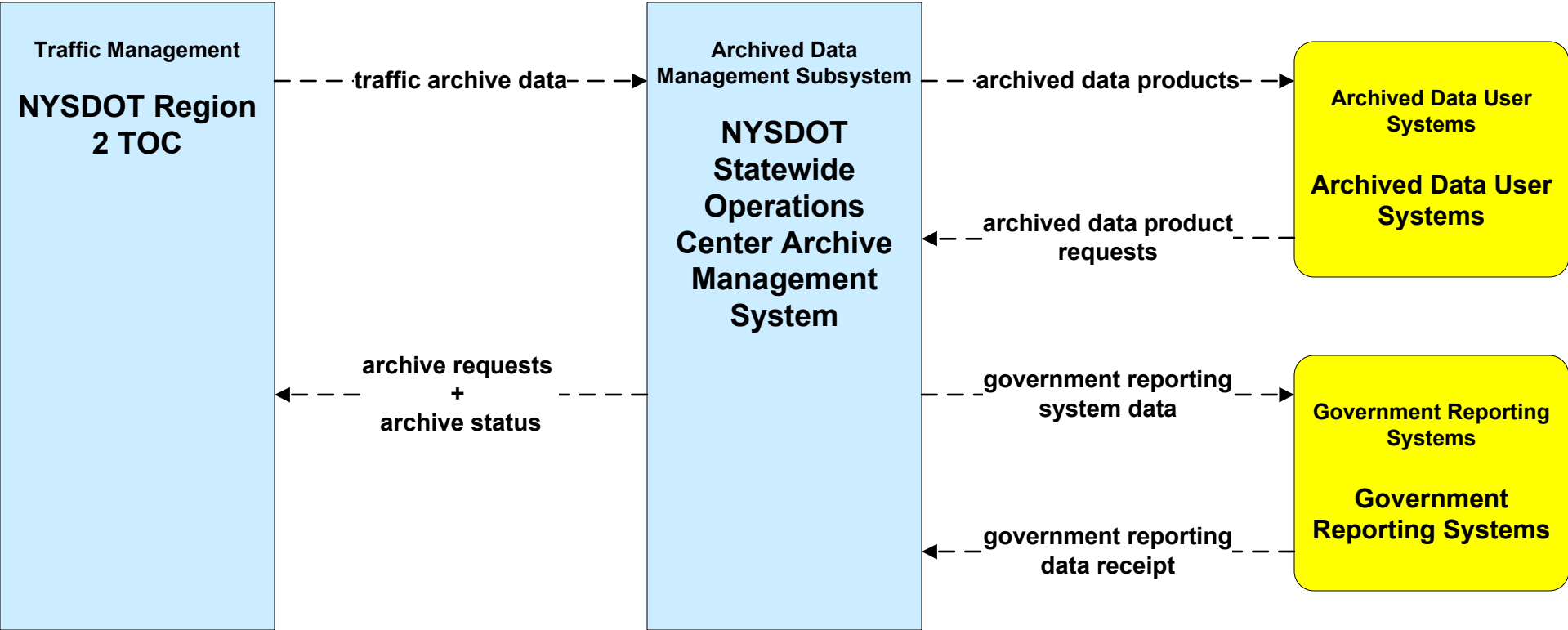


- Users include:**
- Transportation Planners
 - NYSDOT

**AD1 - ITS Data Mart
NYSDOT**



**AD1 - ITS Data Mart
 NYSDOT Statewide Operations Center Archive Management System**



LEGEND

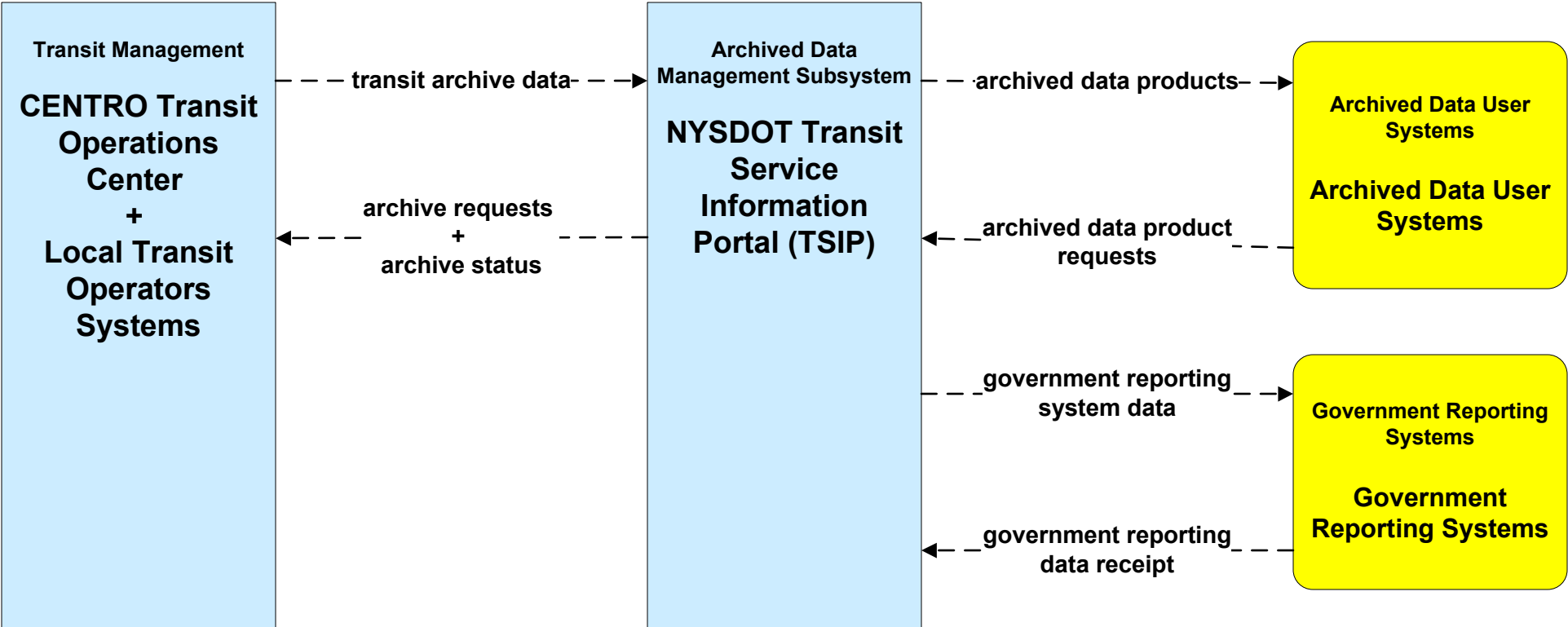
planned and future flow
 ----->

existing flow
 _____>

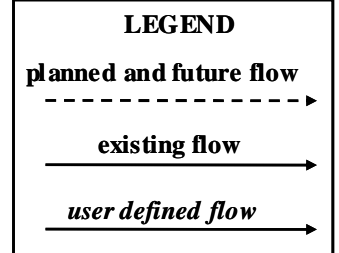
user defined flow
 _____>

- Users include:**
- Transportation Planners
 - NYSDOT
 - Federal Highway Administration
 - Public Requests

**AD2 - ITS Data Warehouse
 NYSDOT Transit Data Archive**

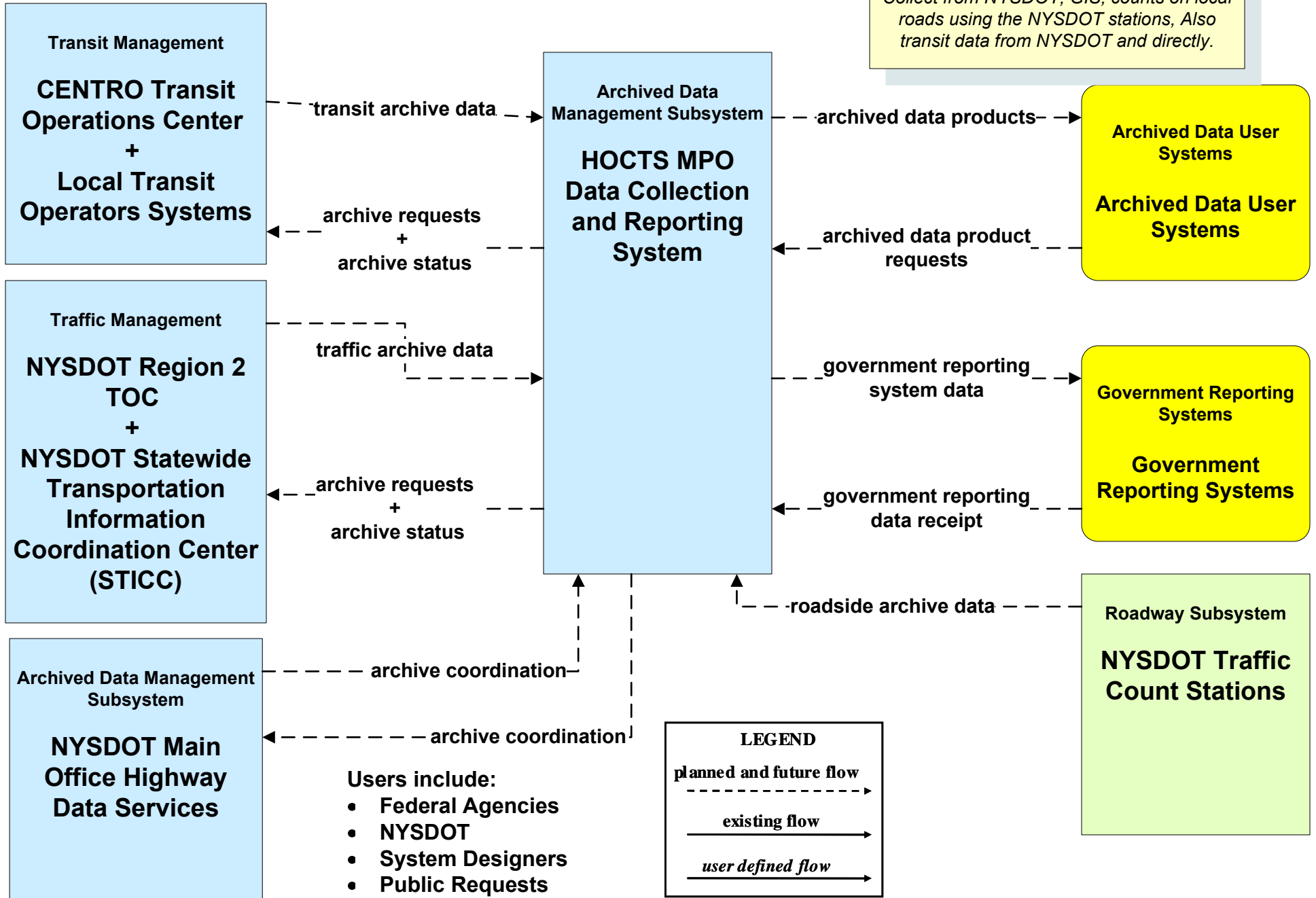


- Users include:**
- Federal Agencies
 - NYSDOT
 - System Designers
 - Public Requests

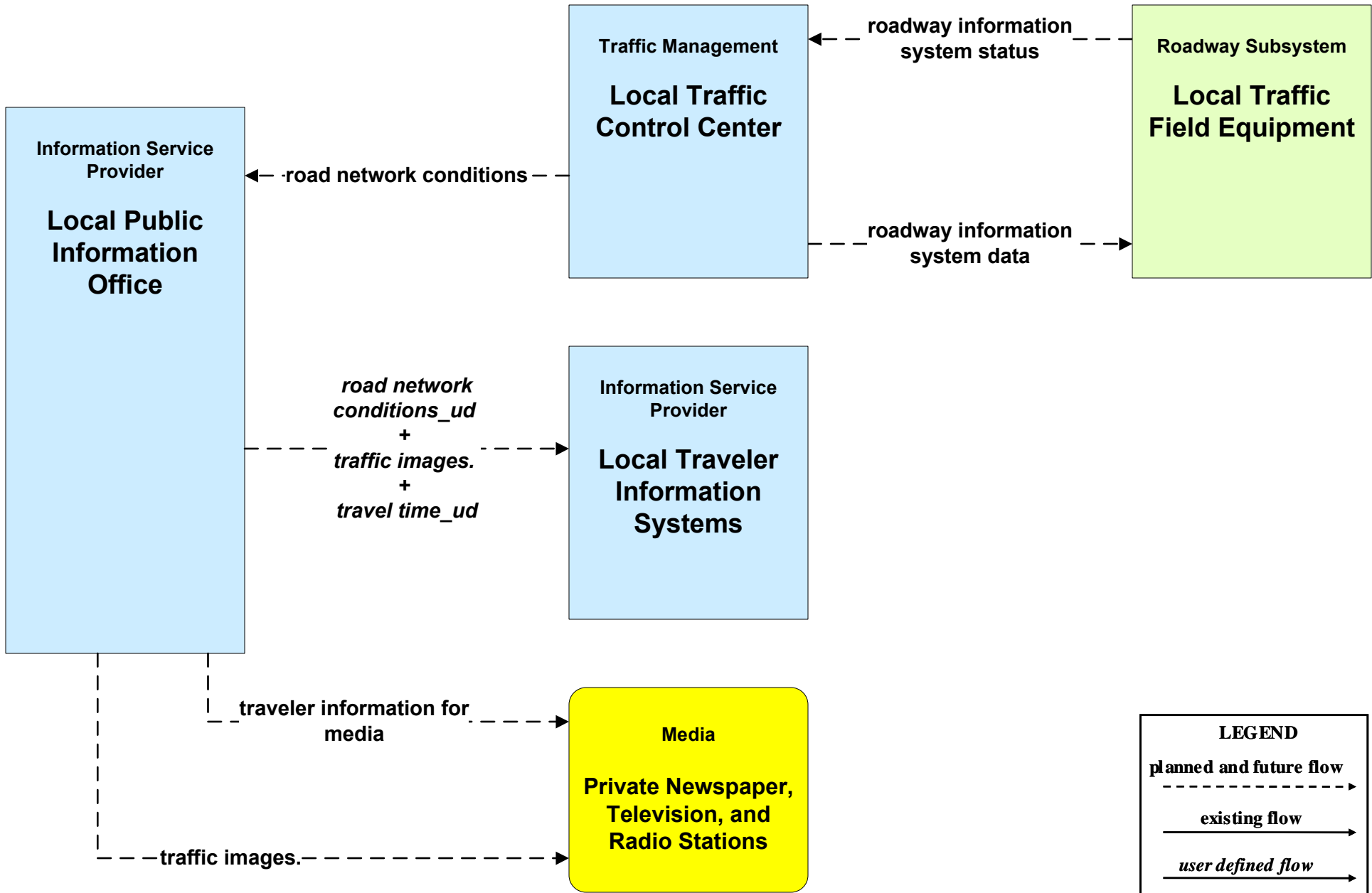


AD2 - ITS Data Warehouse MPO

Collect from NYSDOT, GIS, counts on local roads using the NYSDOT stations, Also transit data from NYSDOT and directly.



**ATMS06 - Traffic Information Dissemination
Local Cities and Counties (1 of 2)**



**MC10 – Maintenance and Construction Activity Coordination
Local Cities and Counties**

