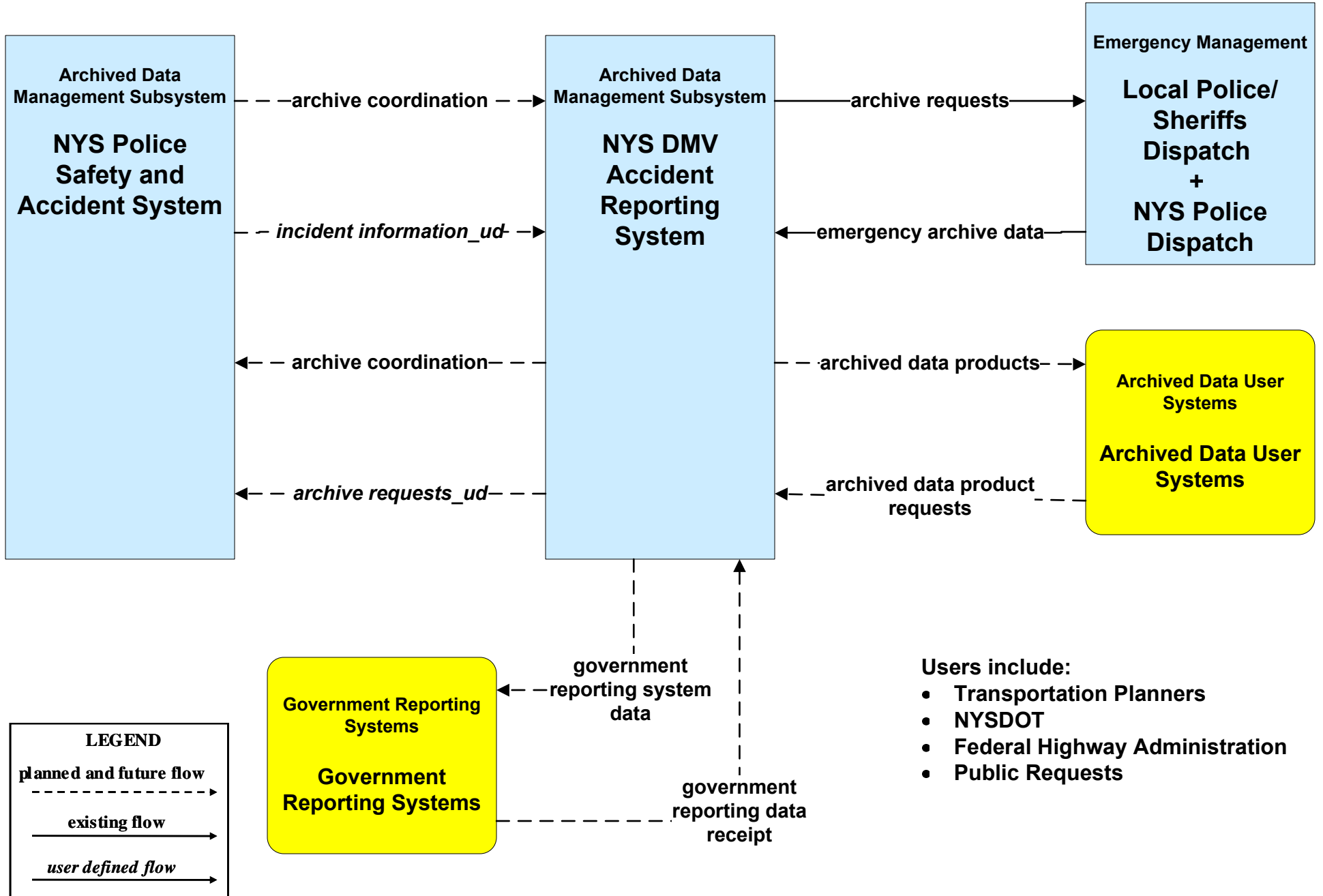
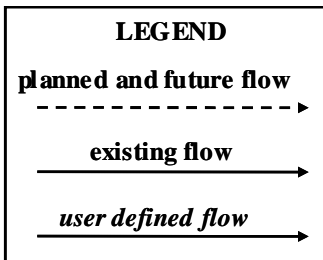
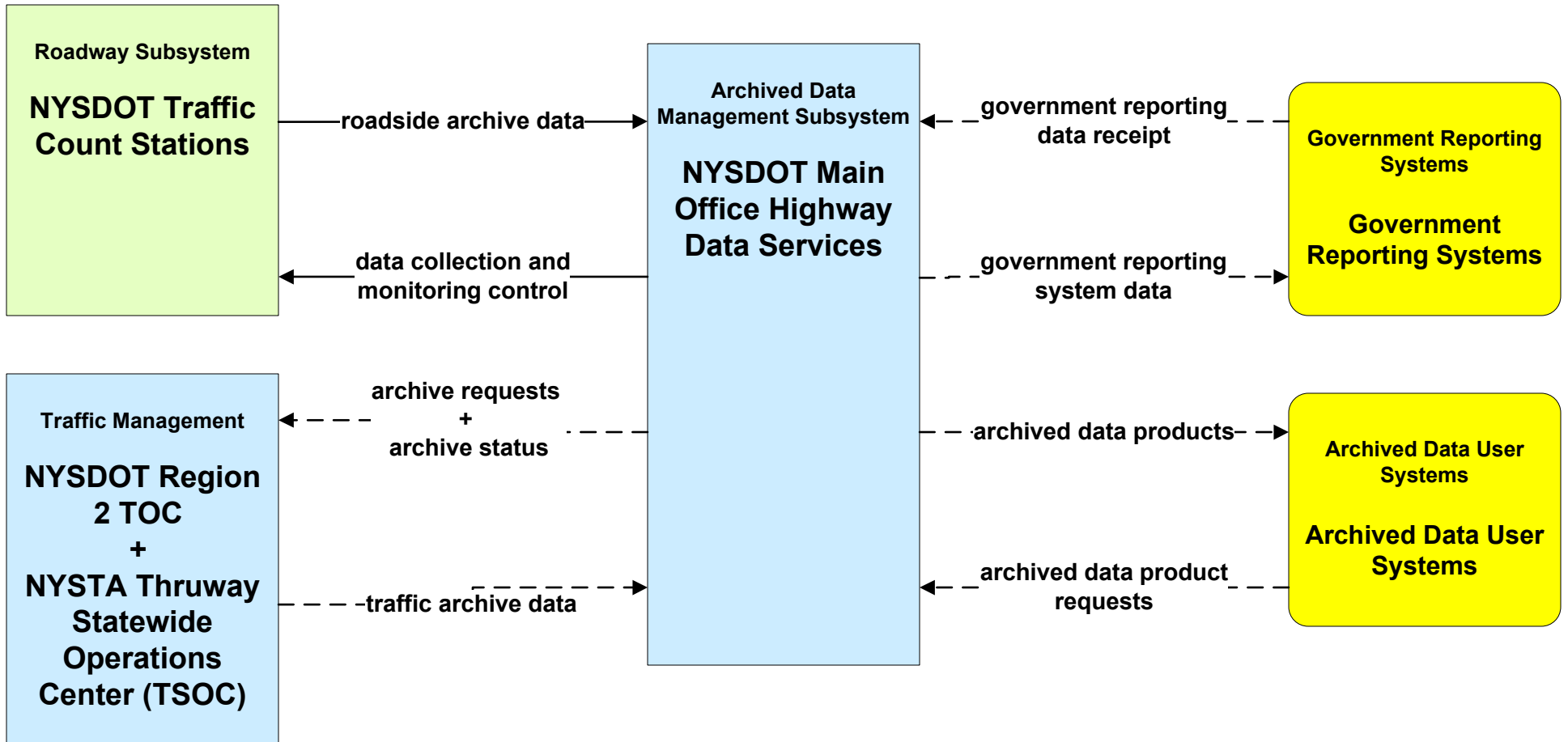


AD1 - ITS Data Mart NYS DMV Accident Reporting System

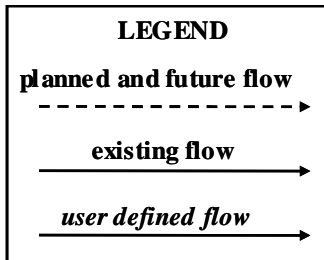
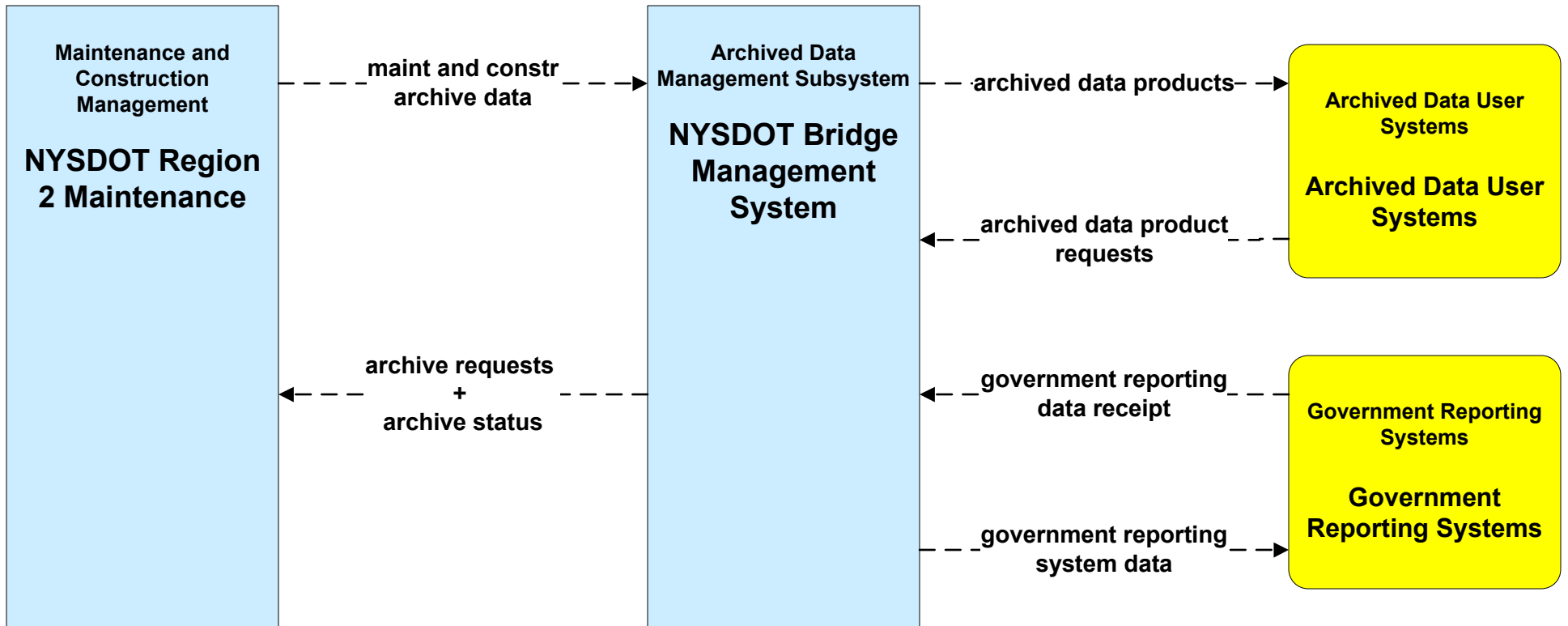


**AD1 - ITS Data Mart
 NYSDOT Main Office Highway Data Services**

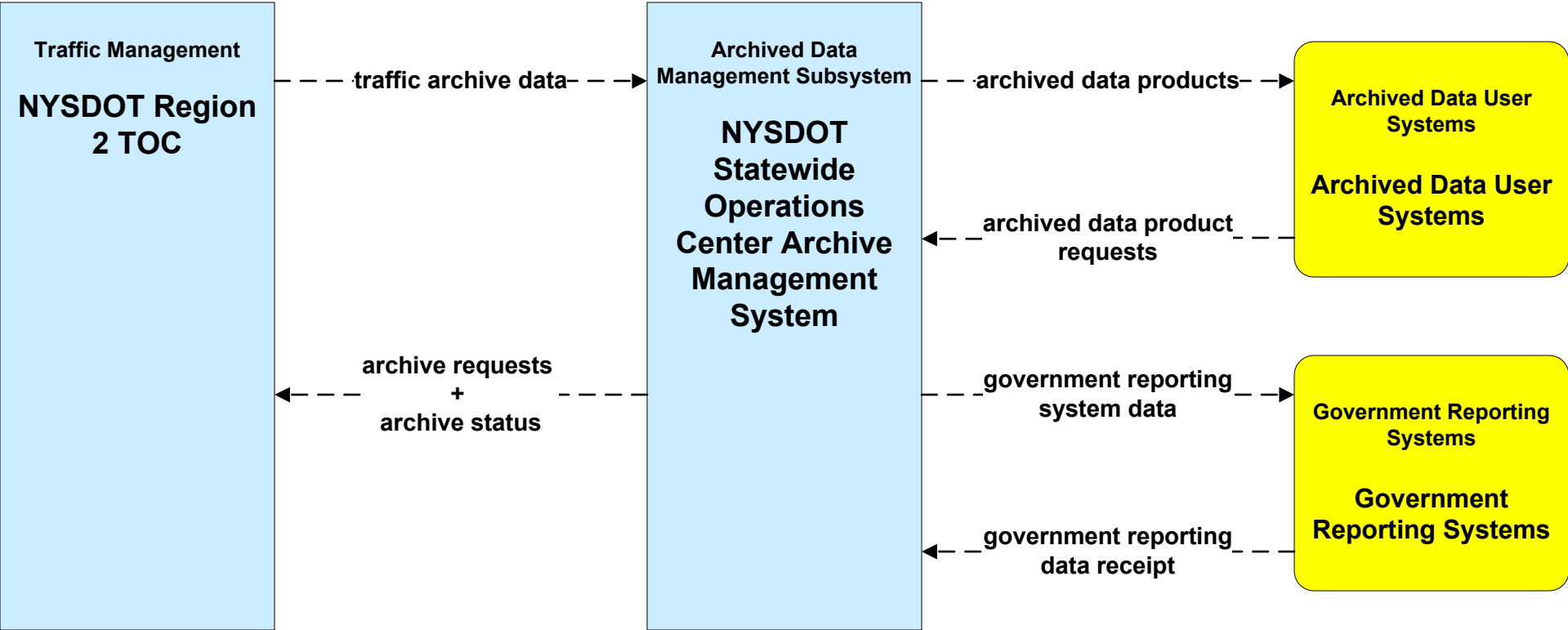


- Users include:**
- Transportation Planners
 - NYSDOT

**AD1 - ITS Data Mart
NYSDOT**



**AD1 - ITS Data Mart
 NYSDOT Statewide Operations Center Archive Management System**



LEGEND

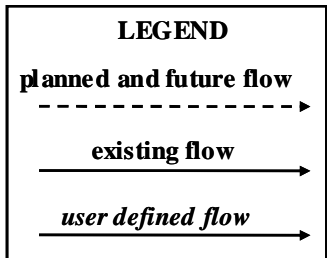
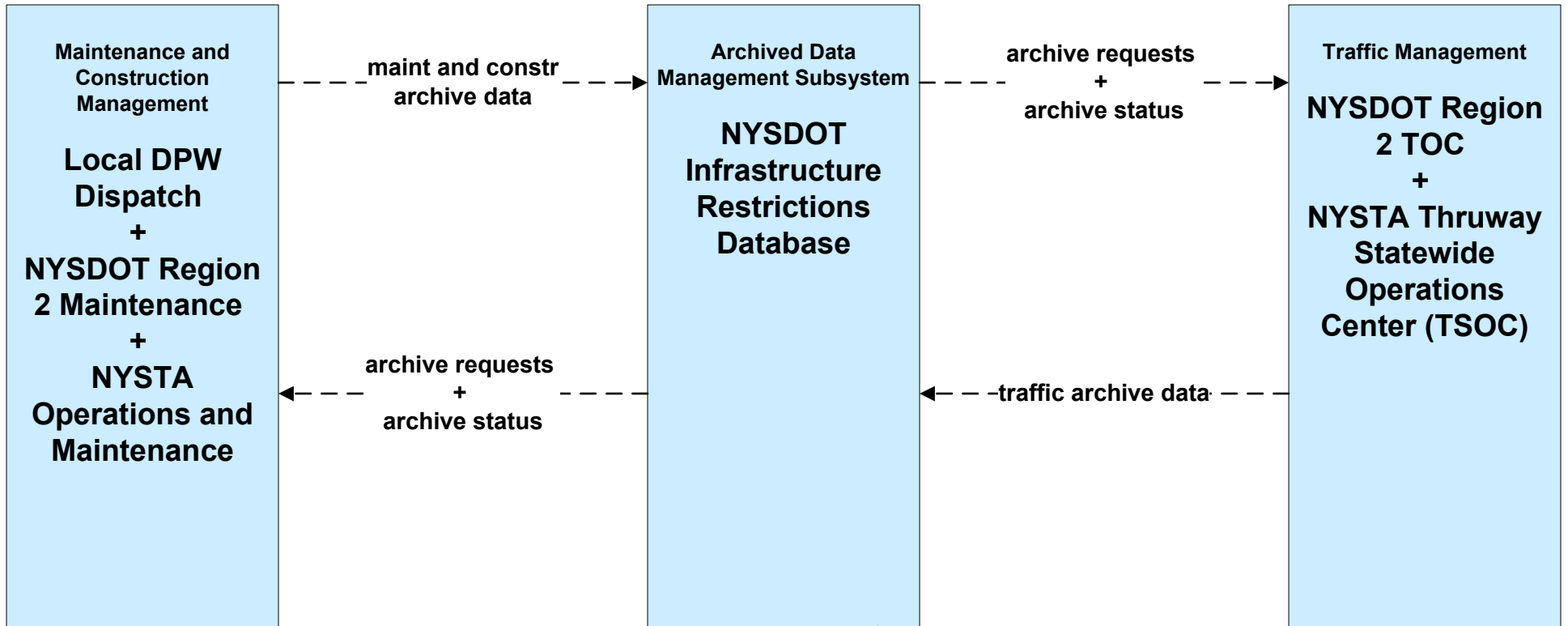
planned and future flow
 - - - - ->

existing flow
 _____>

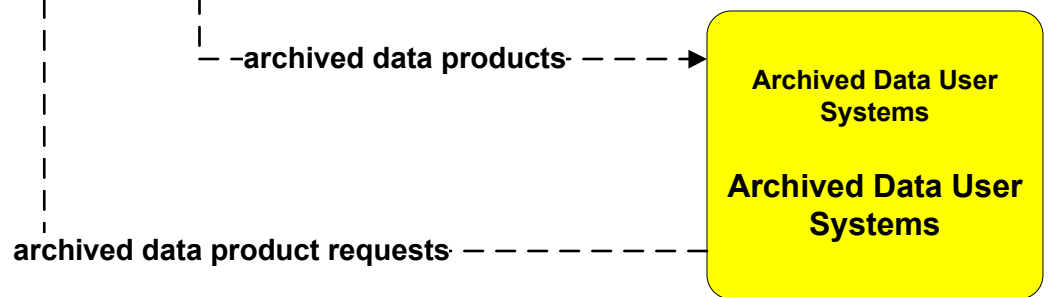
user defined flow
 _____>

- Users include:**
- Transportation Planners
 - NYSDOT
 - Federal Highway Administration
 - Public Requests

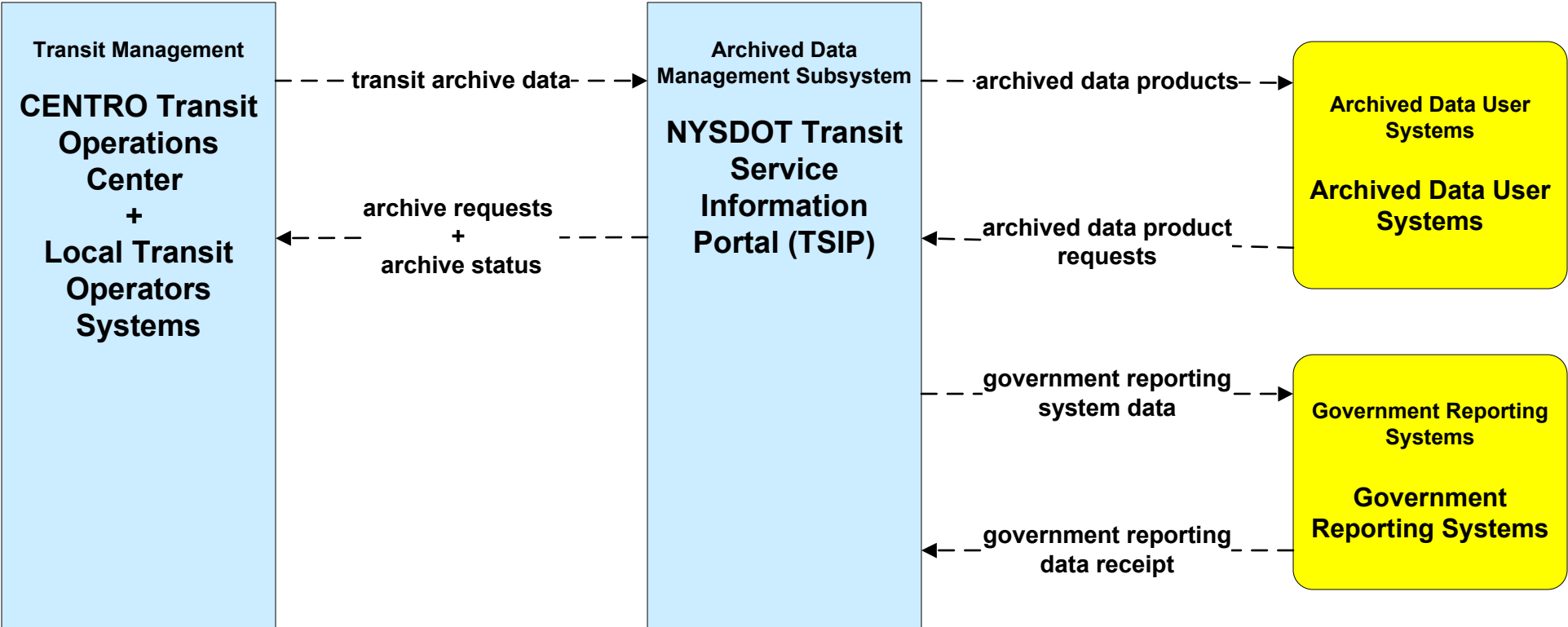
AD2 - ITS Data Warehouse NYSDOT Infrastructure Restrictions Database



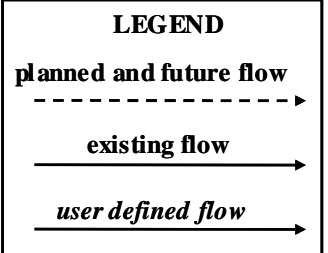
- Users include:**
- Transit Agencies
 - NYSDOT
 - Area Fire/Police
 - Local EMS
 - Public Requests
 - CVO Permit Agencies



**AD2 - ITS Data Warehouse
 NYSDOT Transit Data Archive**



- Users include:**
- Federal Agencies
 - NYSDOT
 - System Designers
 - Public Requests



AD2 - ITS Data Warehouse MPO

Collect from NYSDOT, GIS, counts on local roads using the NYSDOT stations, Also transit data from NYSDOT and directly.

