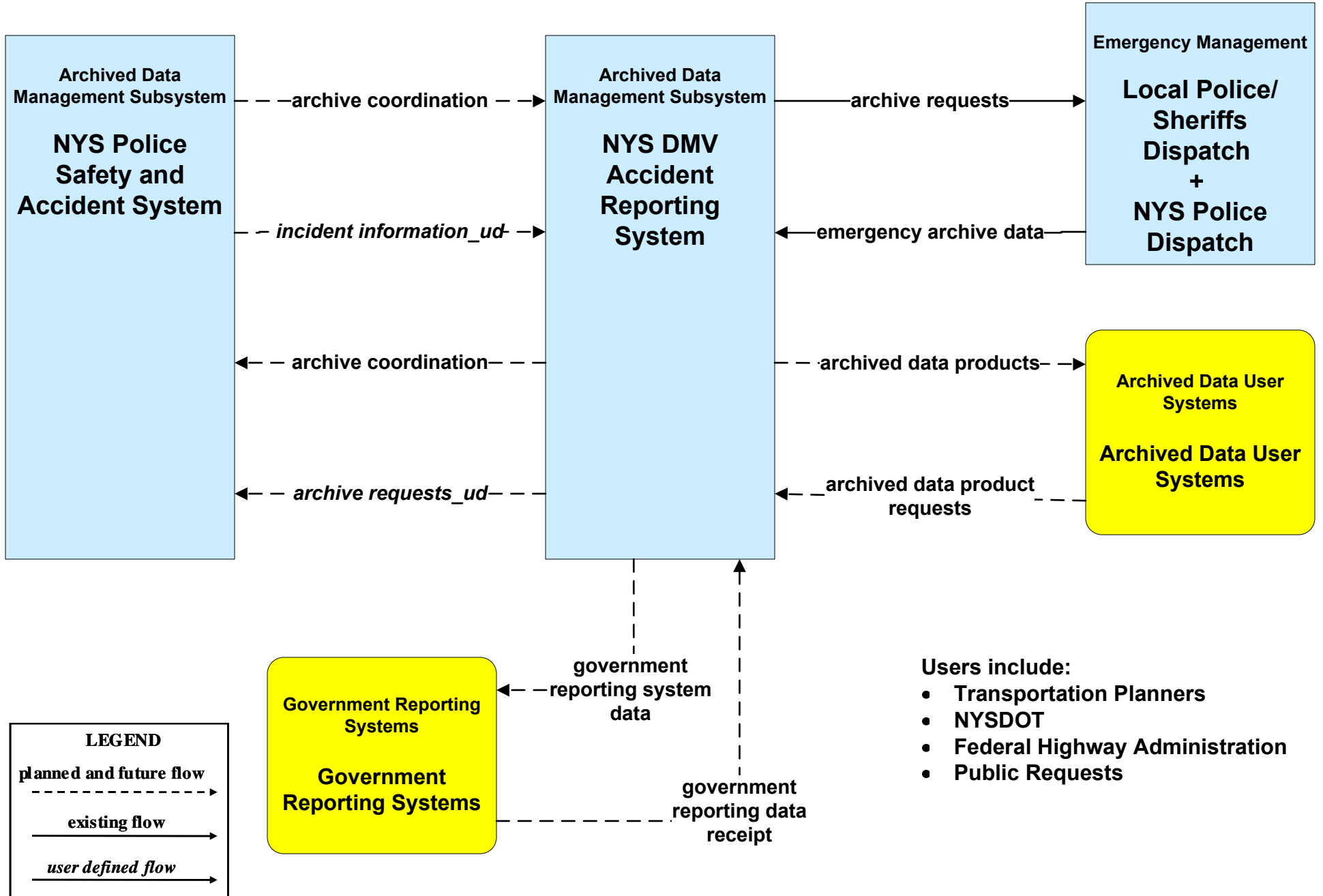
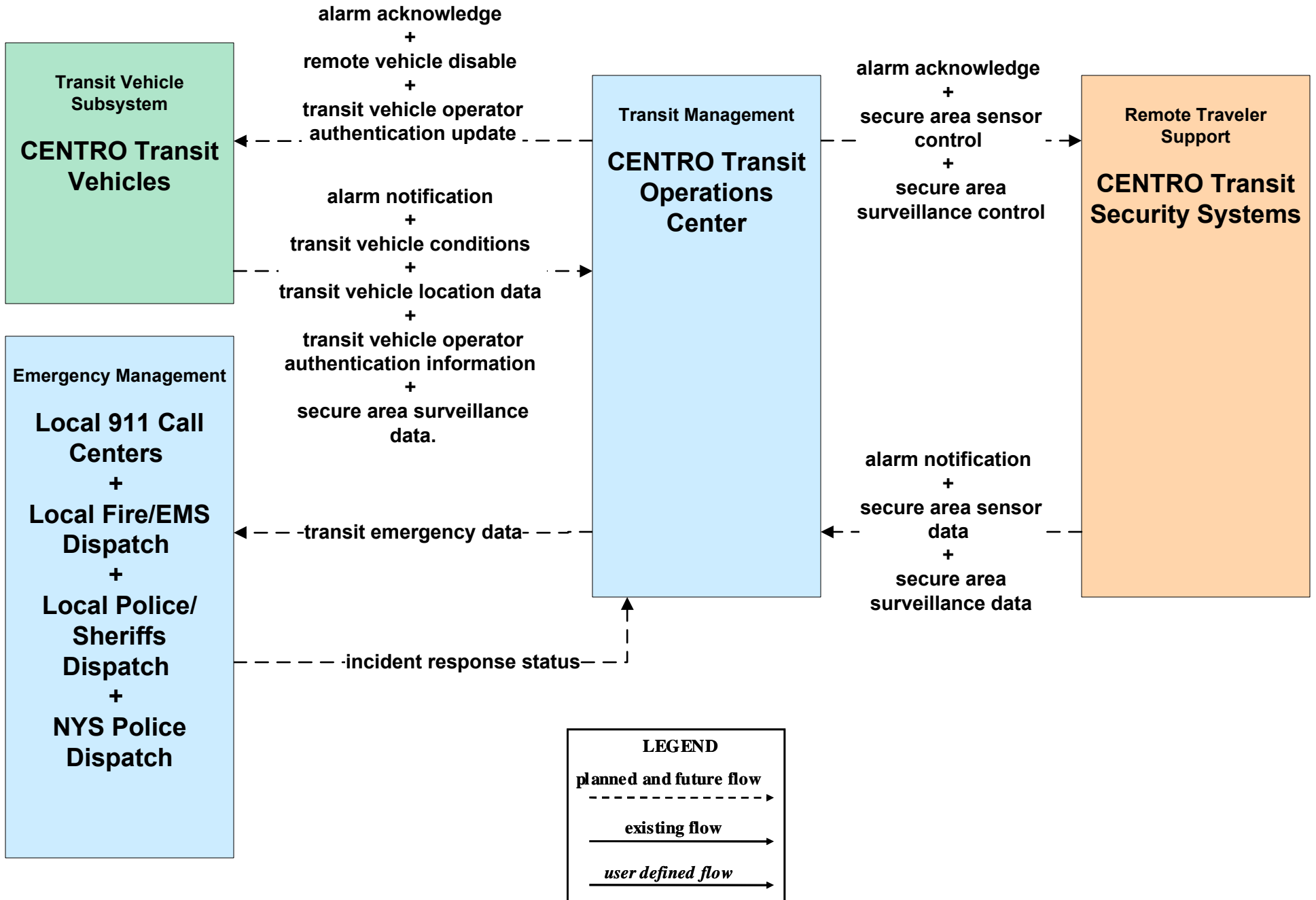


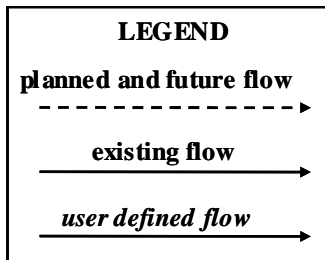
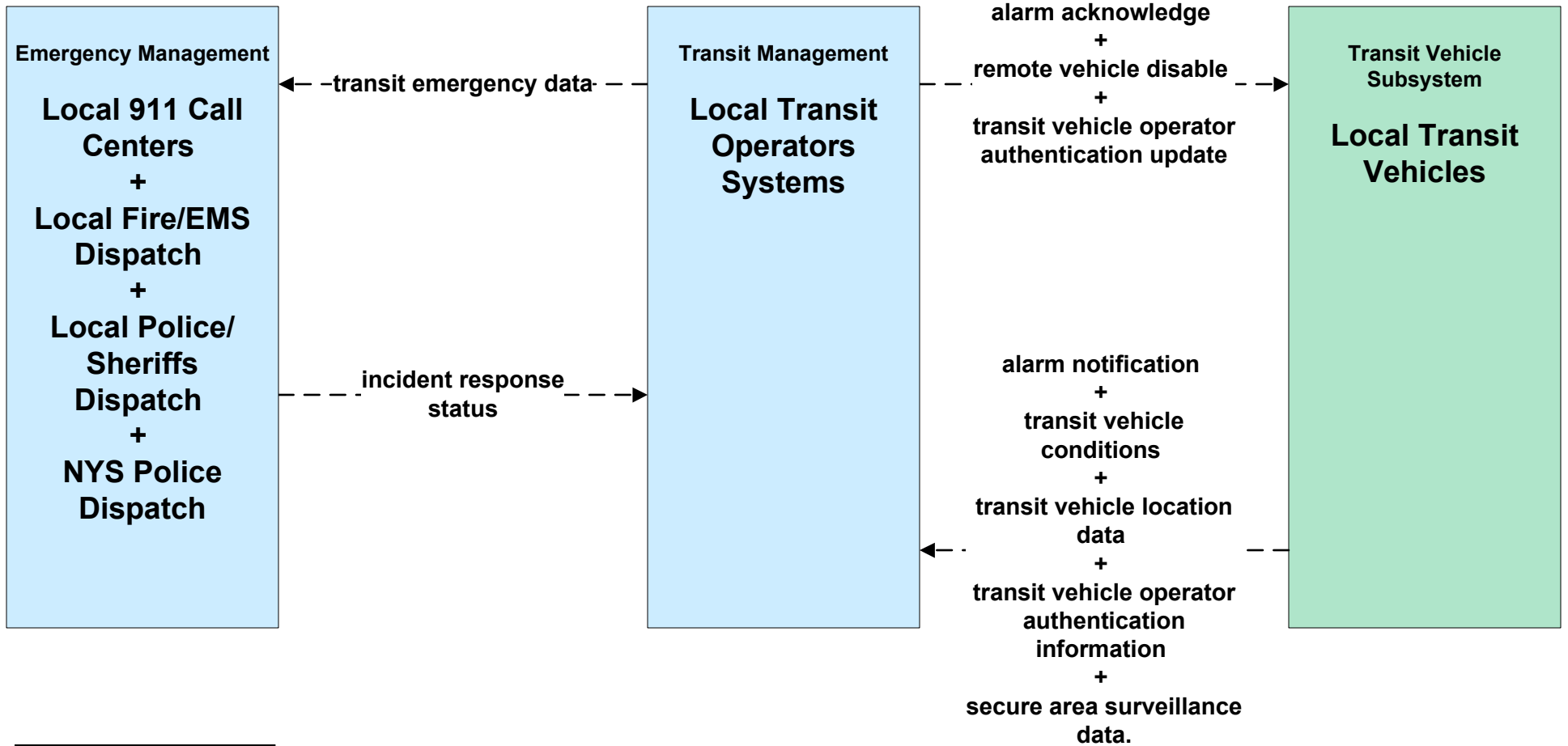
AD1 - ITS Data Mart NYS DMV Accident Reporting System



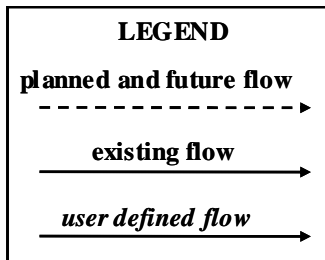
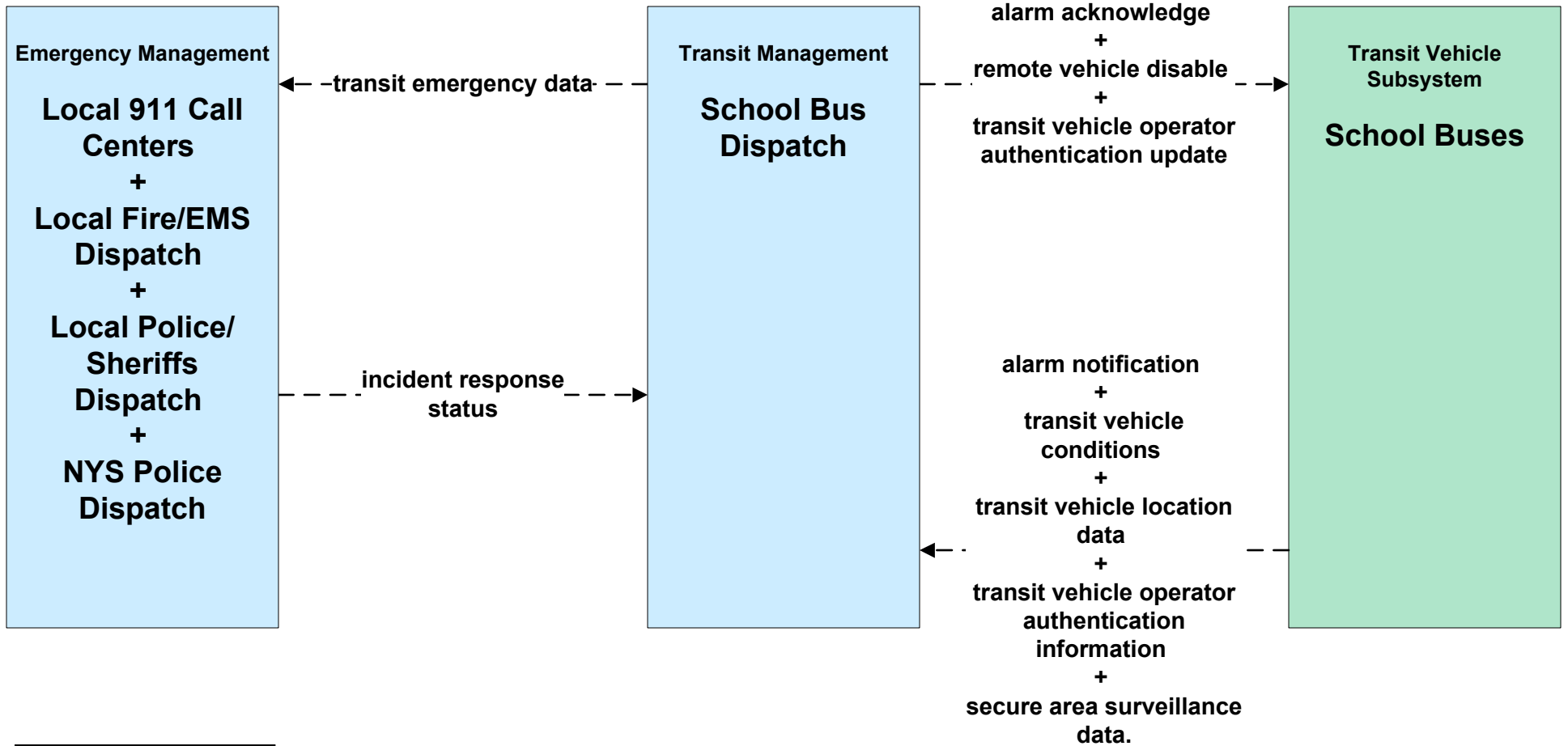
APTS05 - Transit Security CENTRO



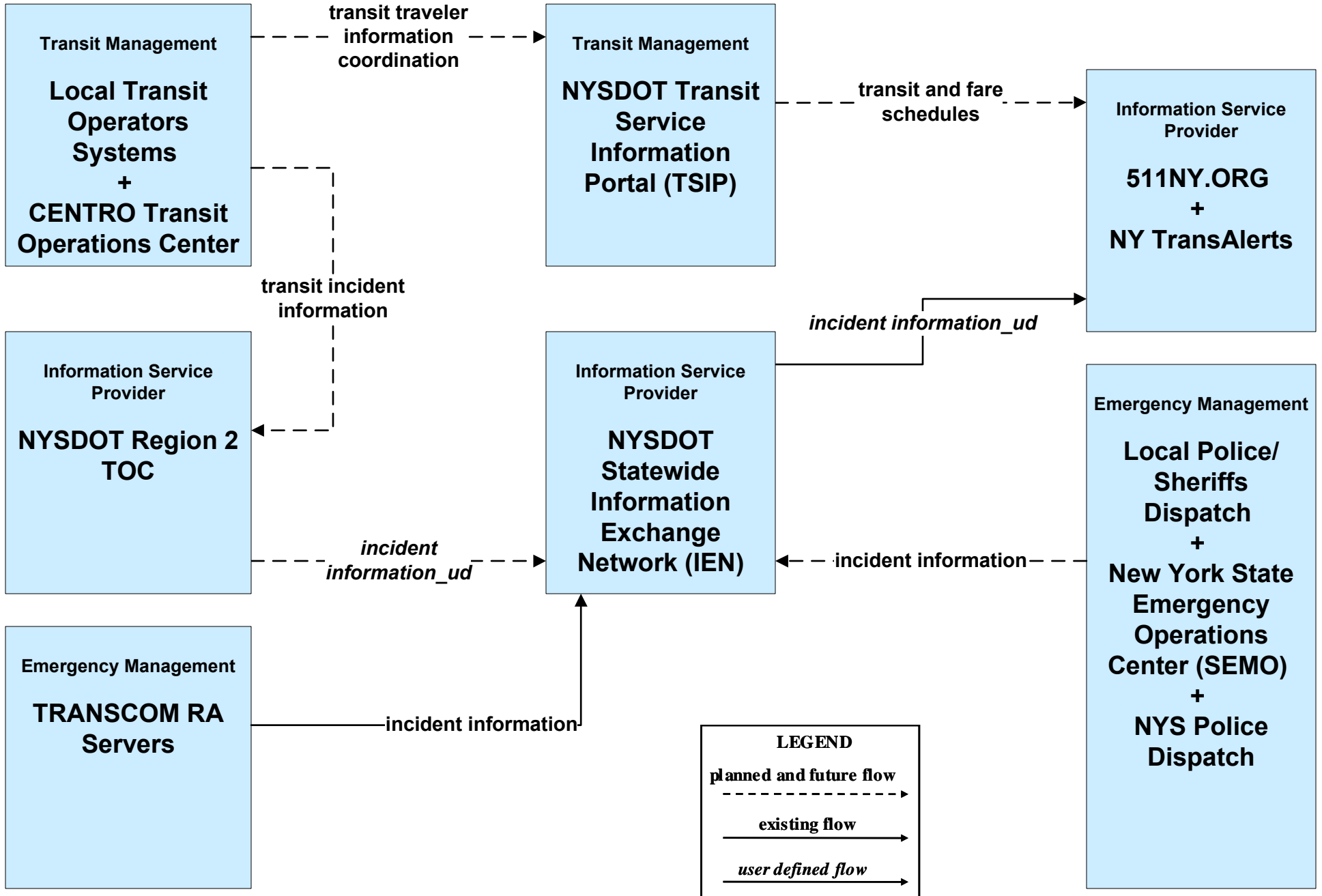
APTS05 - Transit Security Local Transit Operators



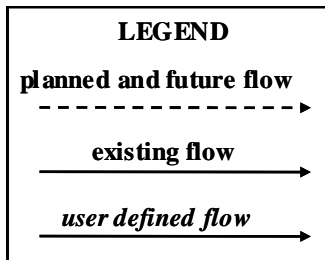
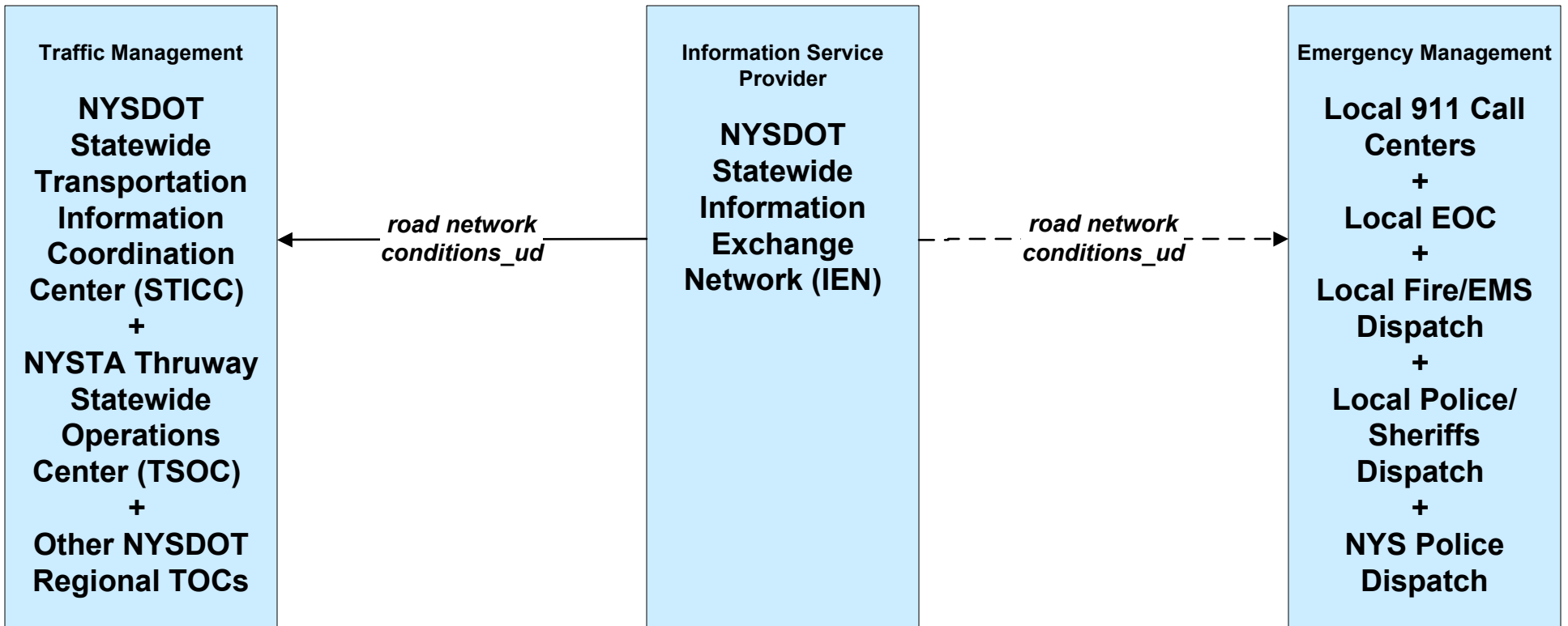
APTS05 - Transit Security School Bus Operators



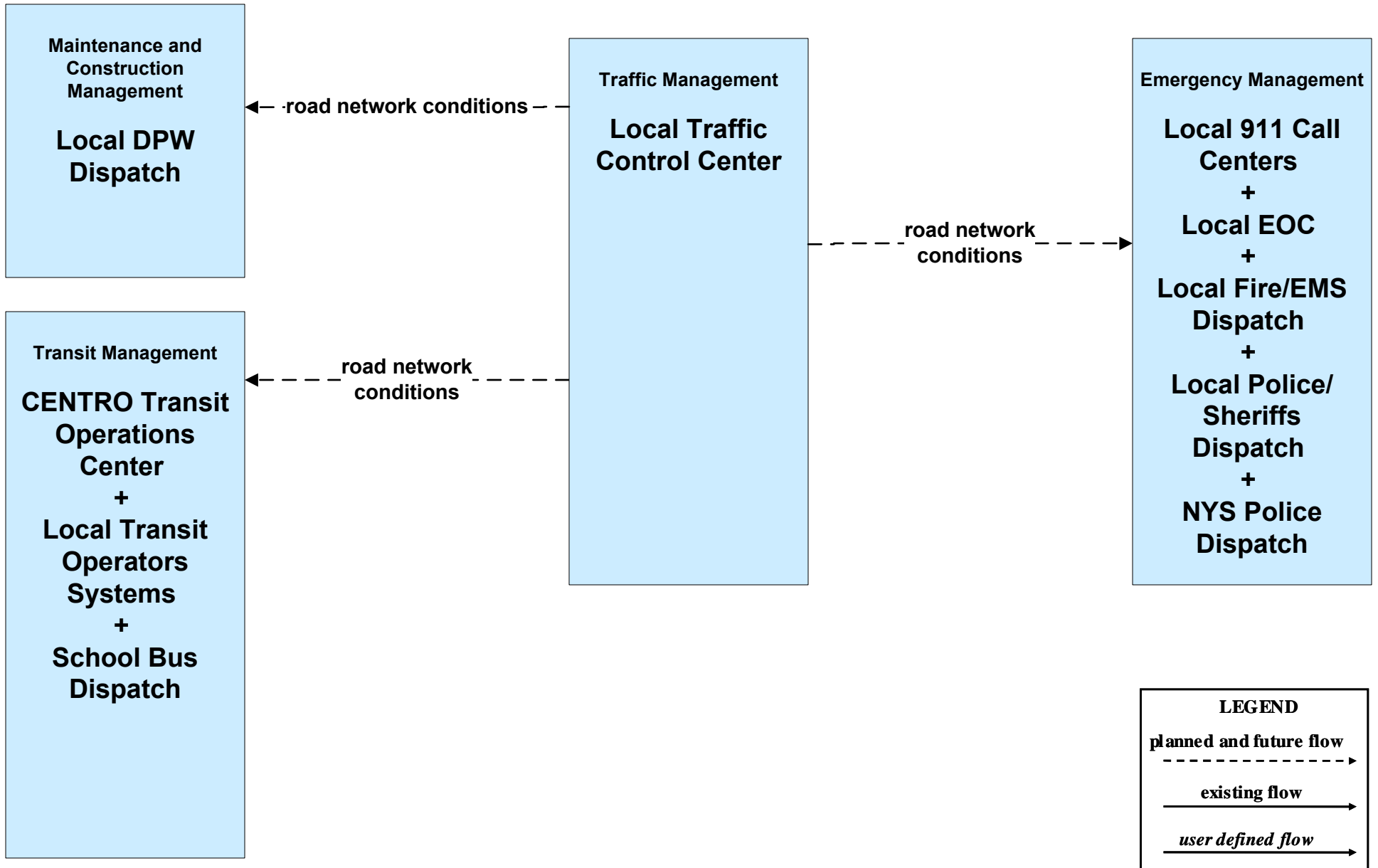
**ATIS01 - Broadcast Traveler Information
511NY.ORG – Incidents (2 of 3)**



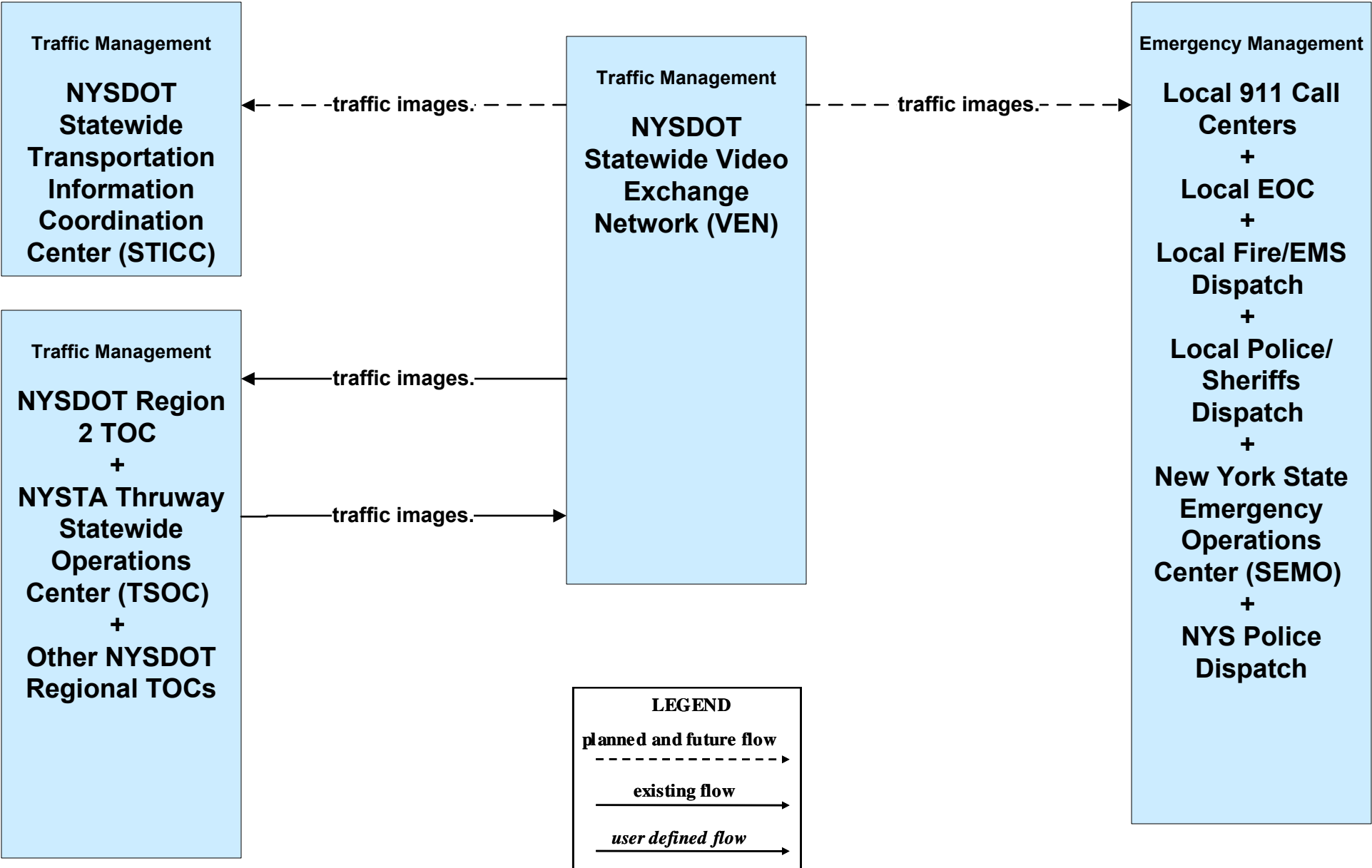
**ATMS06 - Traffic Information Dissemination
 NYSDOT Region 2 (3 of 3)**



**ATMS06 - Traffic Information Dissemination
Local Cities and Counties (2 of 2)**

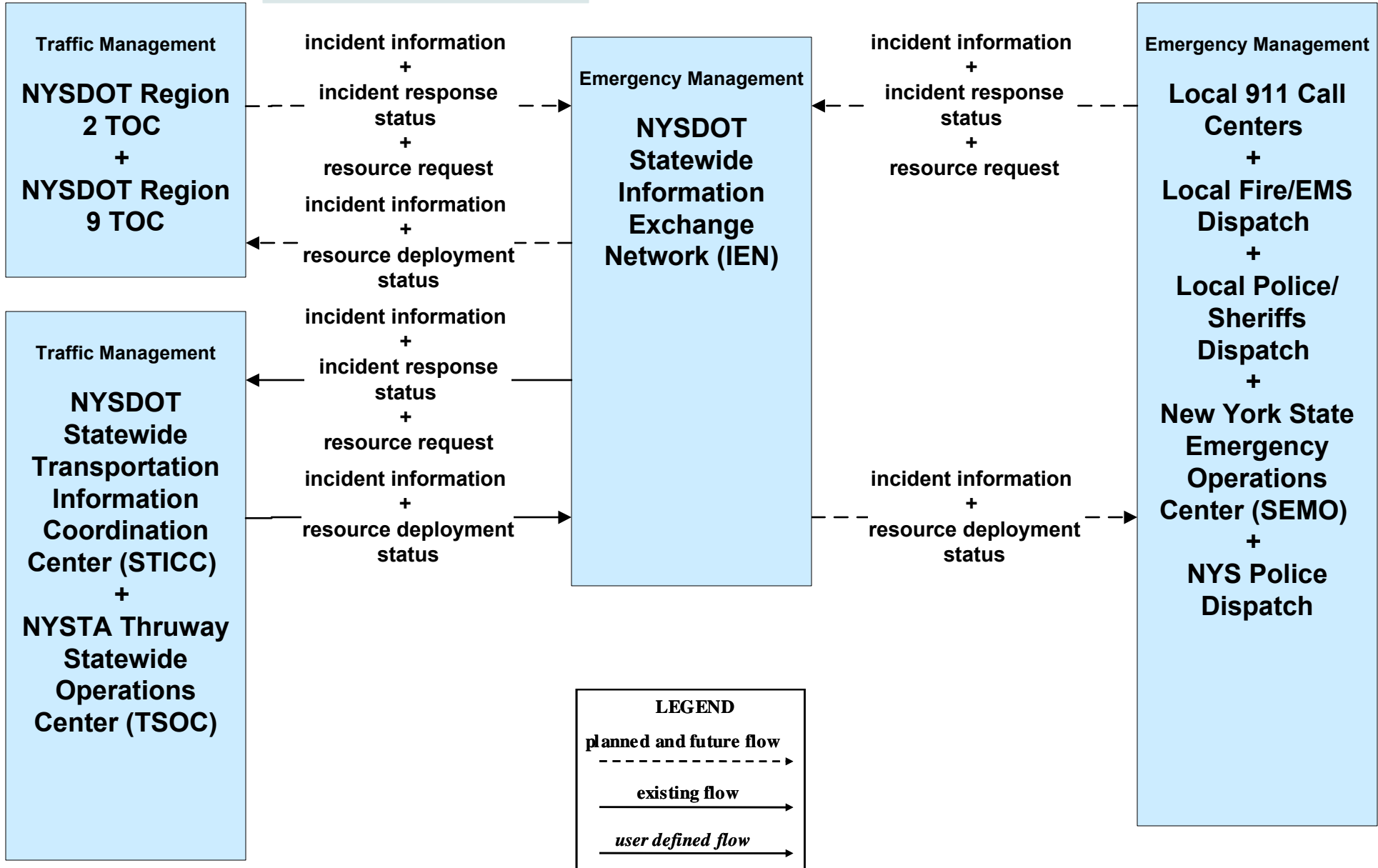


**ATMS07 - Regional Traffic Management
NYSDOT Statewide Video Exchange Network (VEN)**

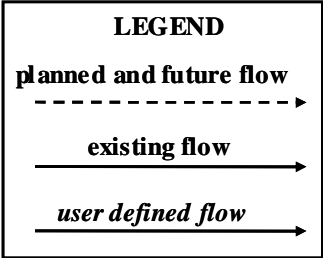
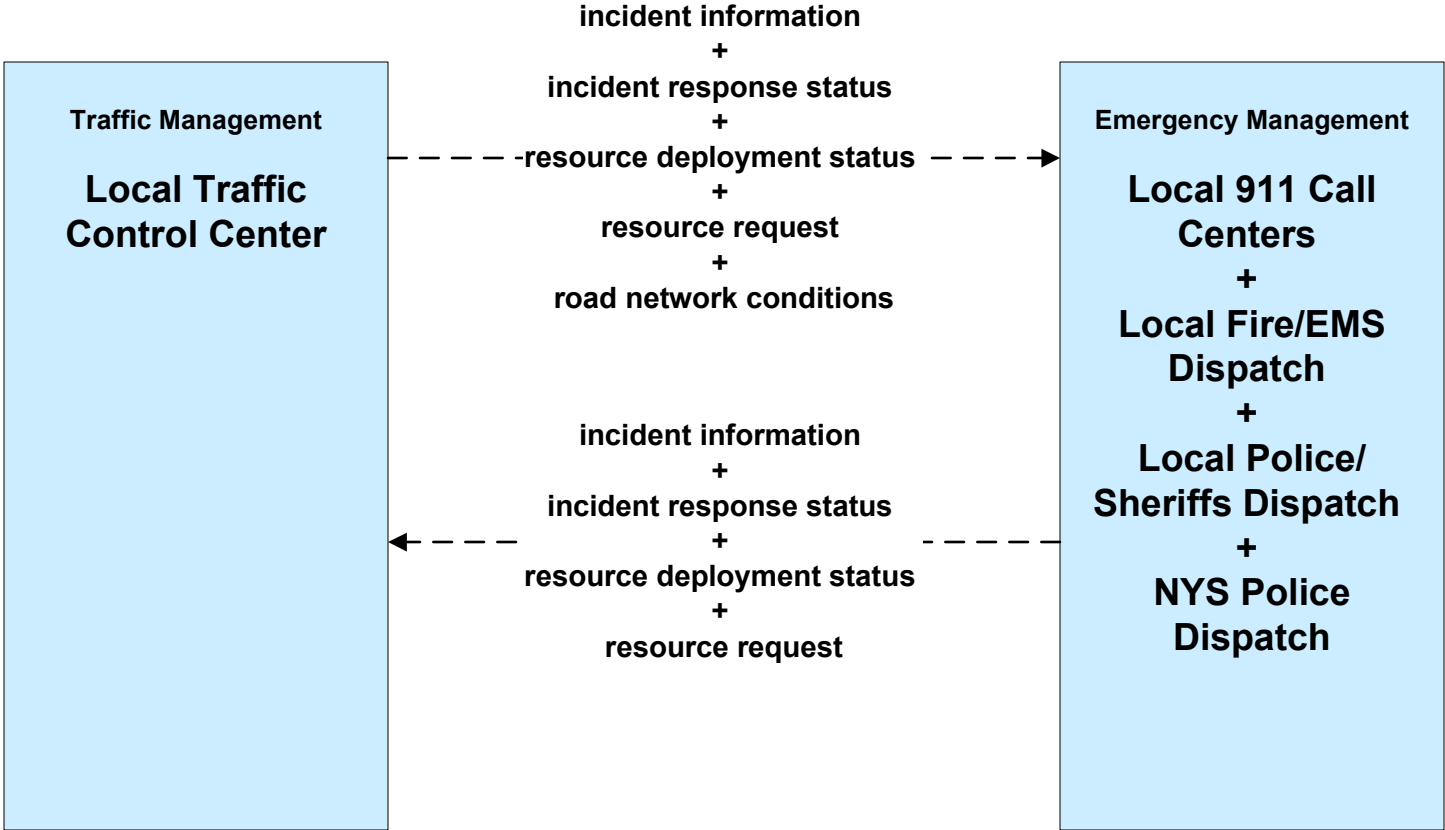


ATMS08 - Incident Management NYSDOT Region 2 (TM to EM)

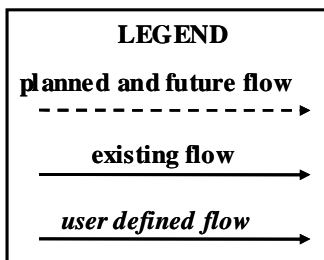
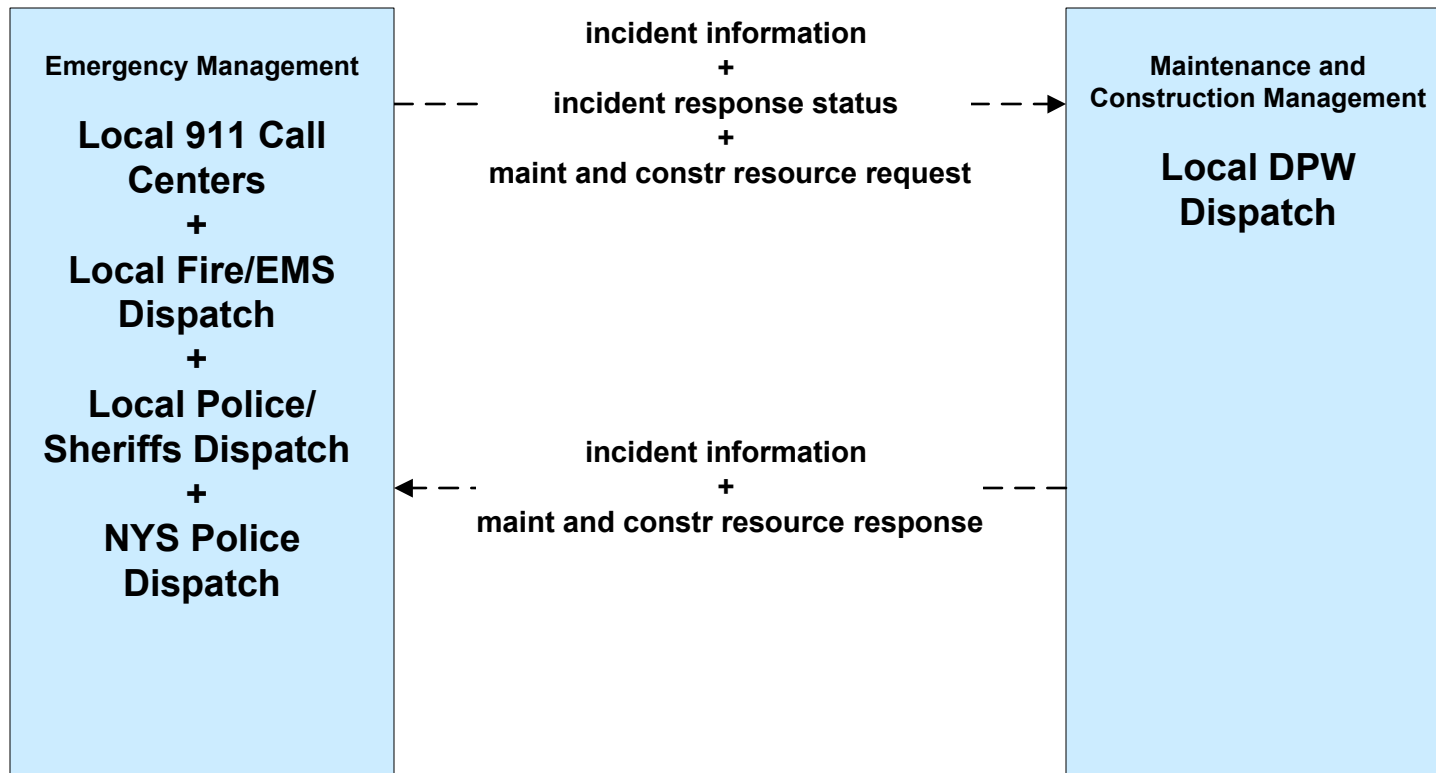
Region 9 TOC "takes" the phone calls for Region 2 TOC after hours.



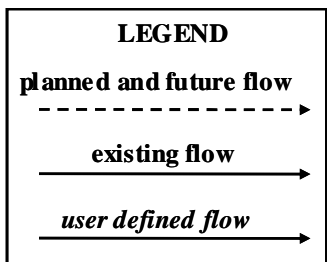
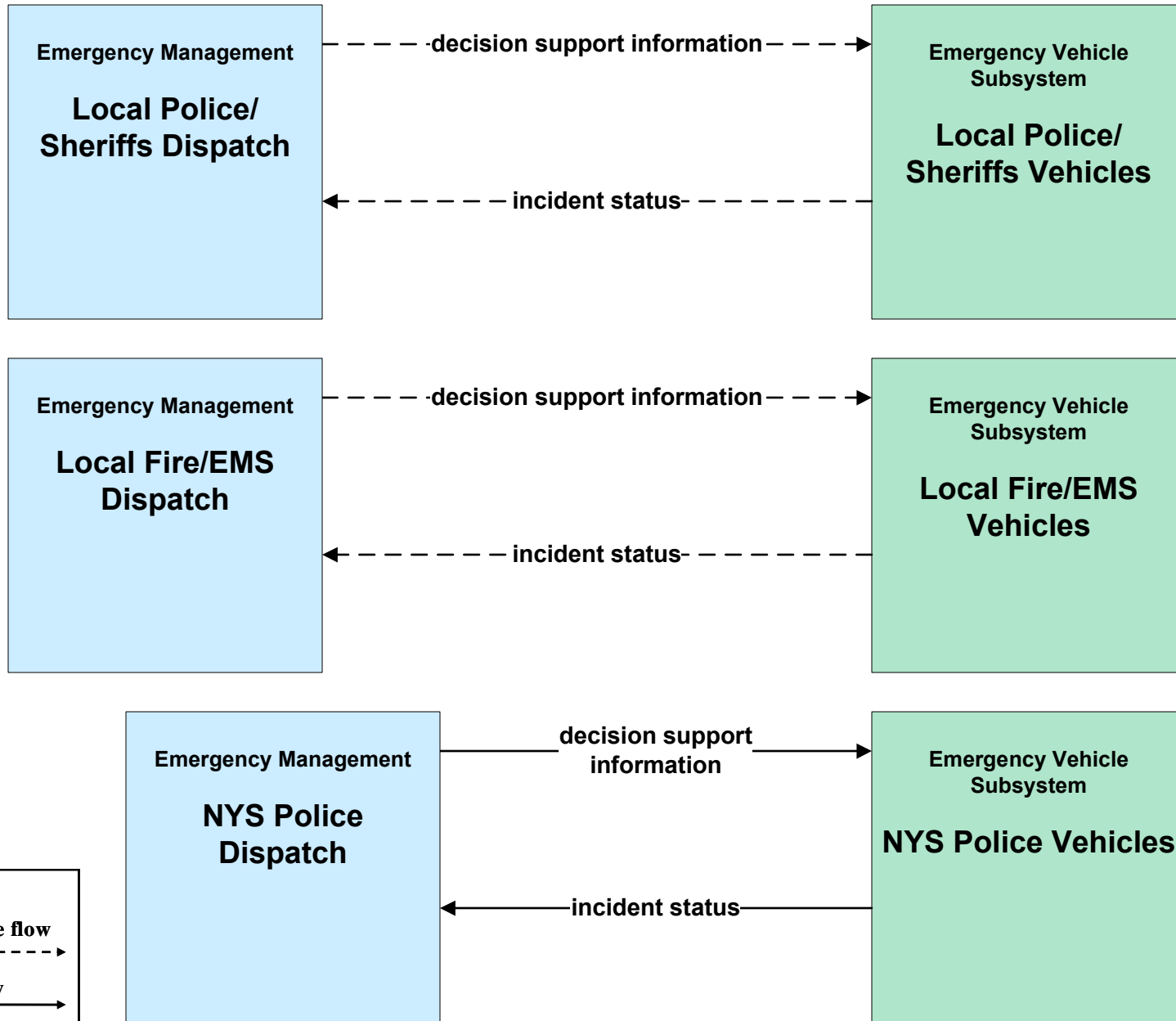
**ATMS08 - Incident Management
Local Cities and Counties (TM to EM)**



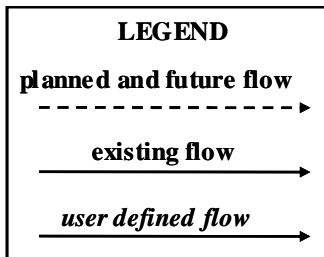
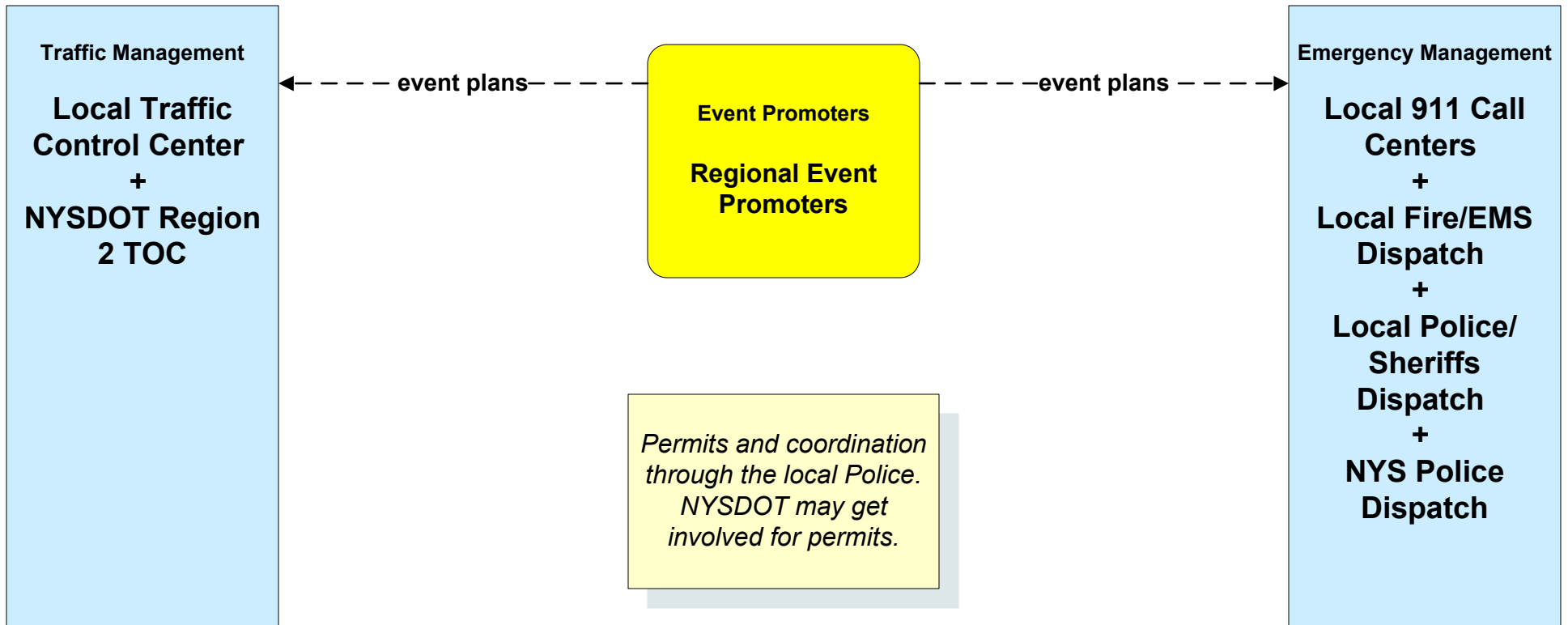
**ATMS08 - Incident Management
Local Cities and Counties (EM to MCM)**



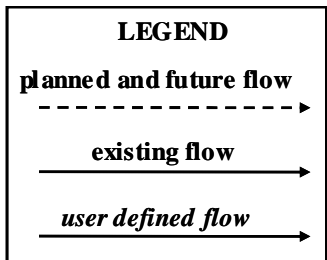
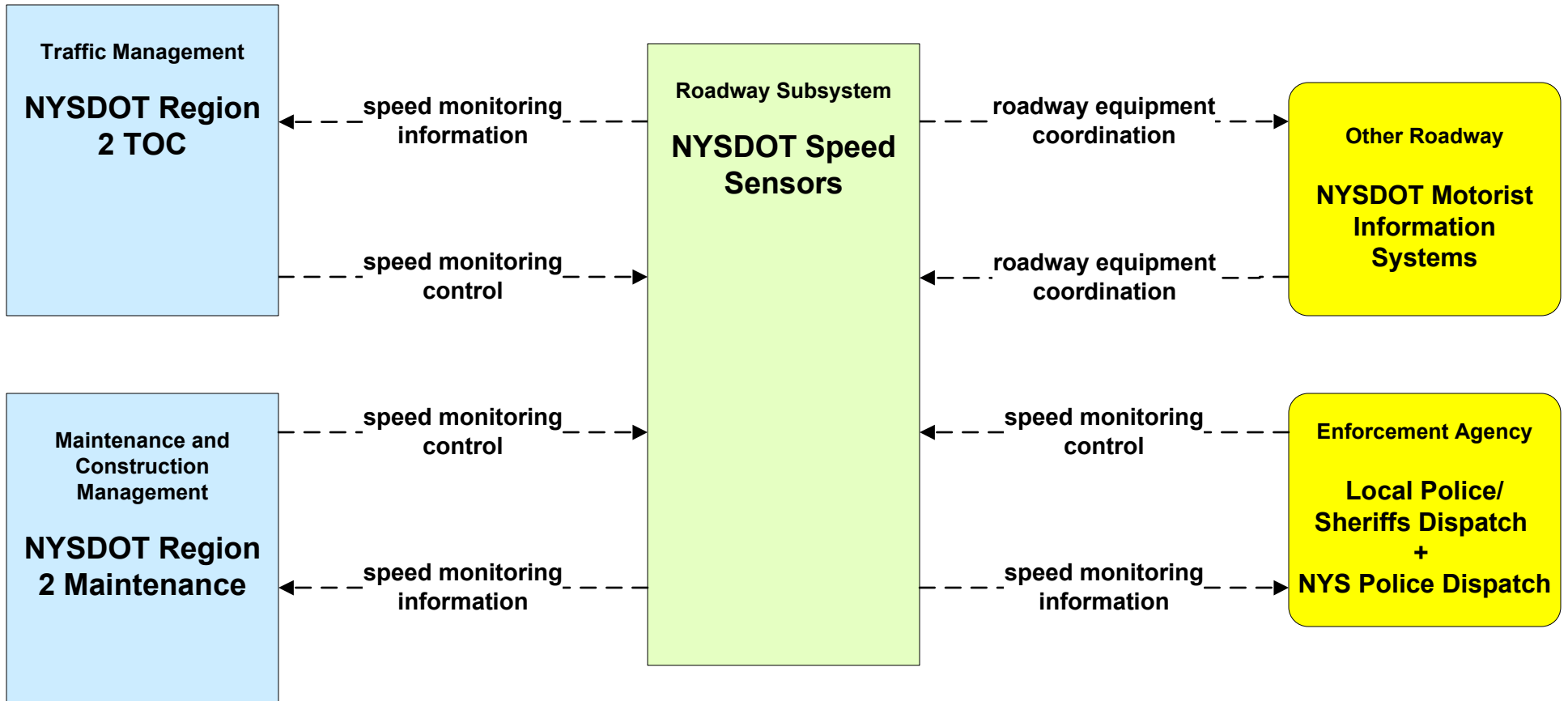
ATMS08 - Incident Management Public Safety Agencies



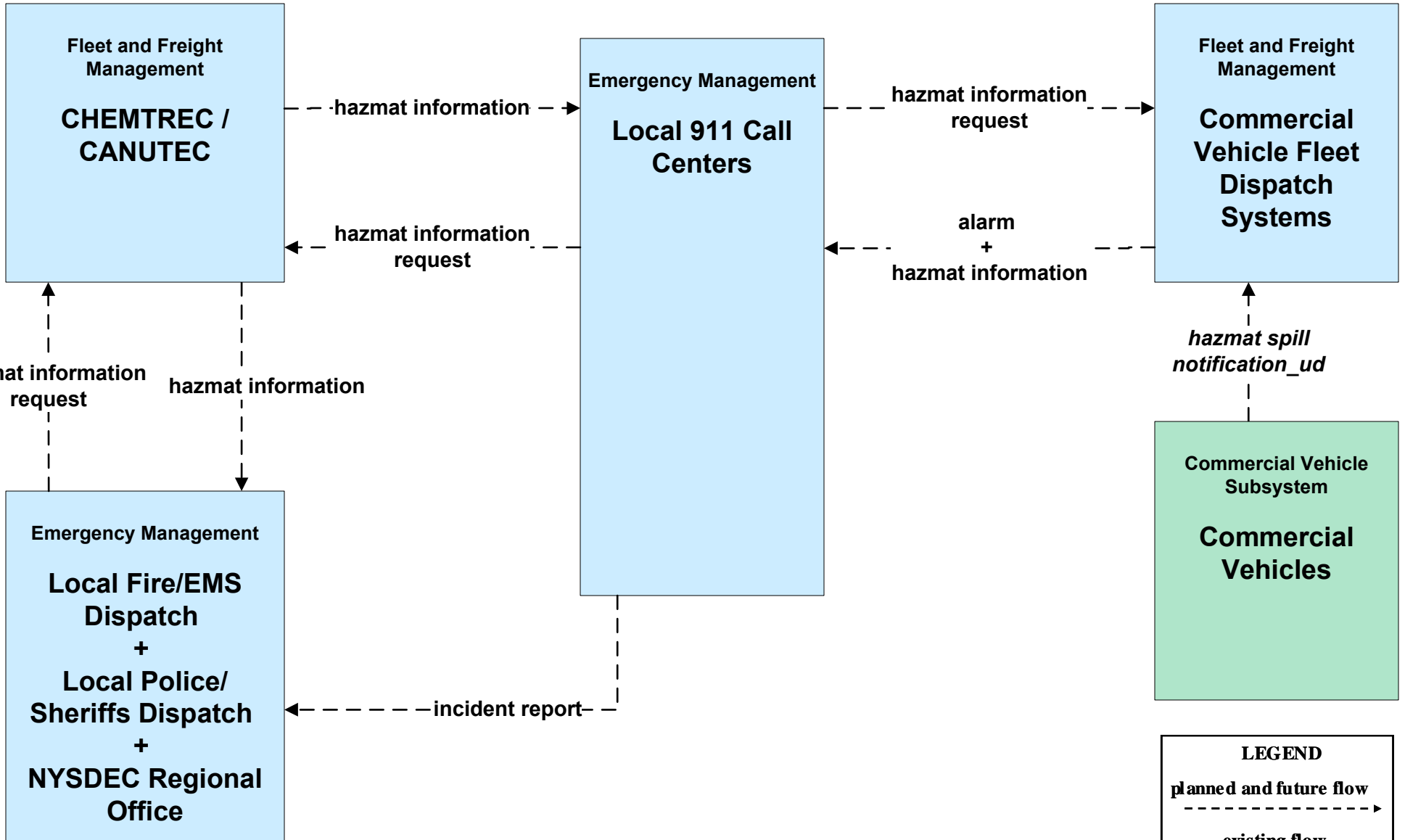
ATMS08 - Incident Management Regional Events



ATMS19 - Speed Monitoring NYSDOT Region 2



CVO10 - HAZMAT Management NYSDOT



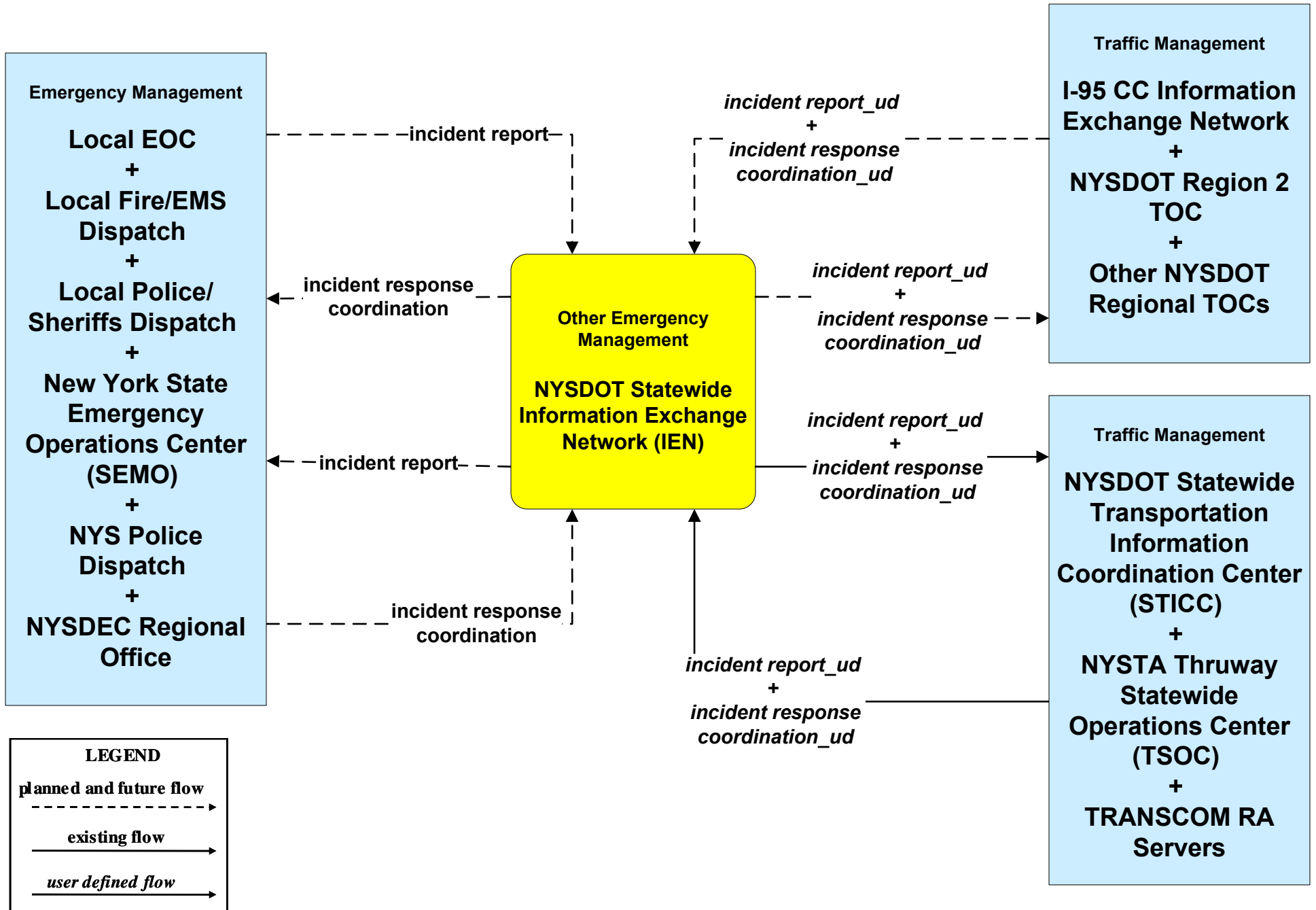
LEGEND

planned and future flow
- - - - ->

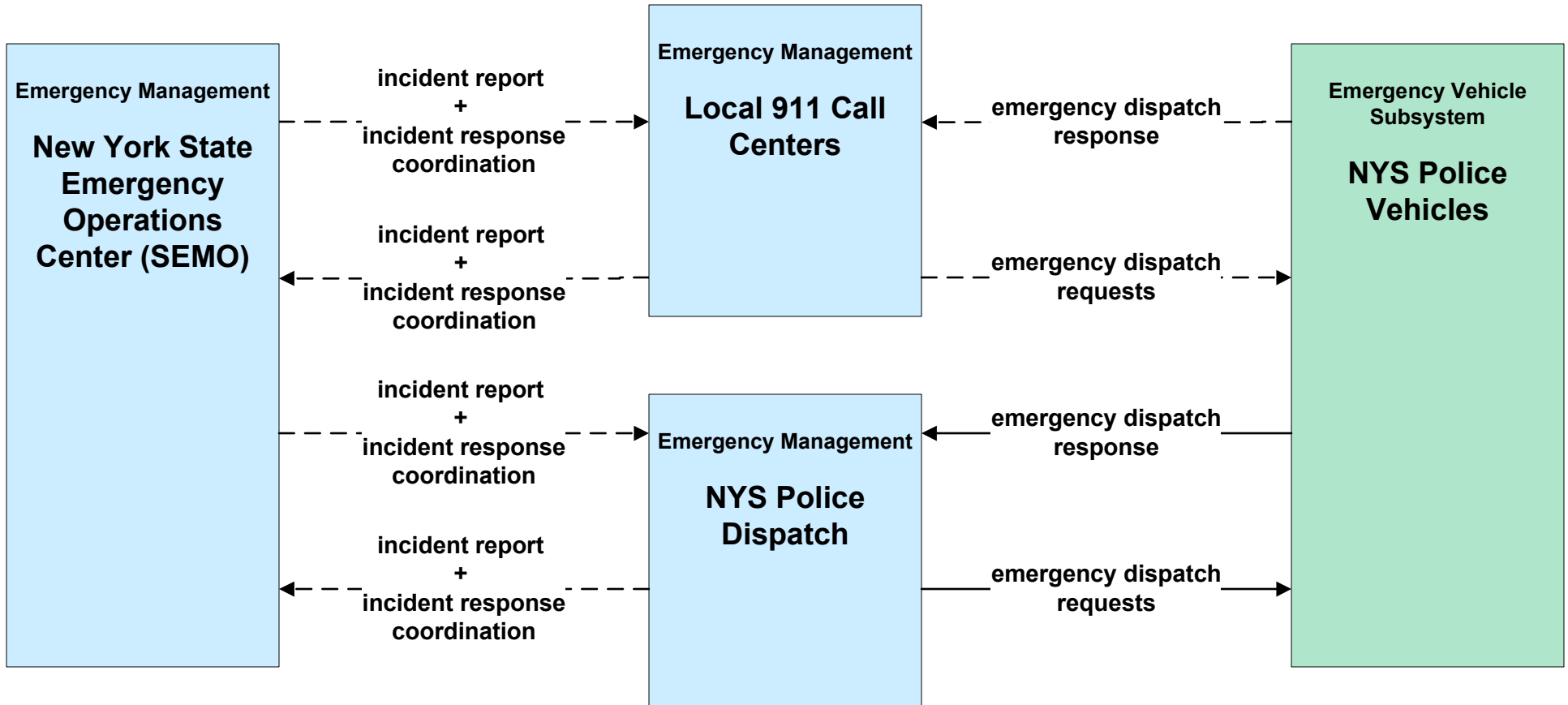
existing flow
—————>

user defined flow
—————>

EM01 - Emergency Call-Taking and Dispatch
NYSDOT Statewide Transportation Information Control Center (STICC) and
Statewide Information Exchange Network (IEN)



EM01 - Emergency Call-Taking and Dispatch State Police Dispatch



LEGEND

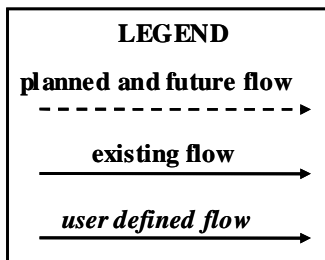
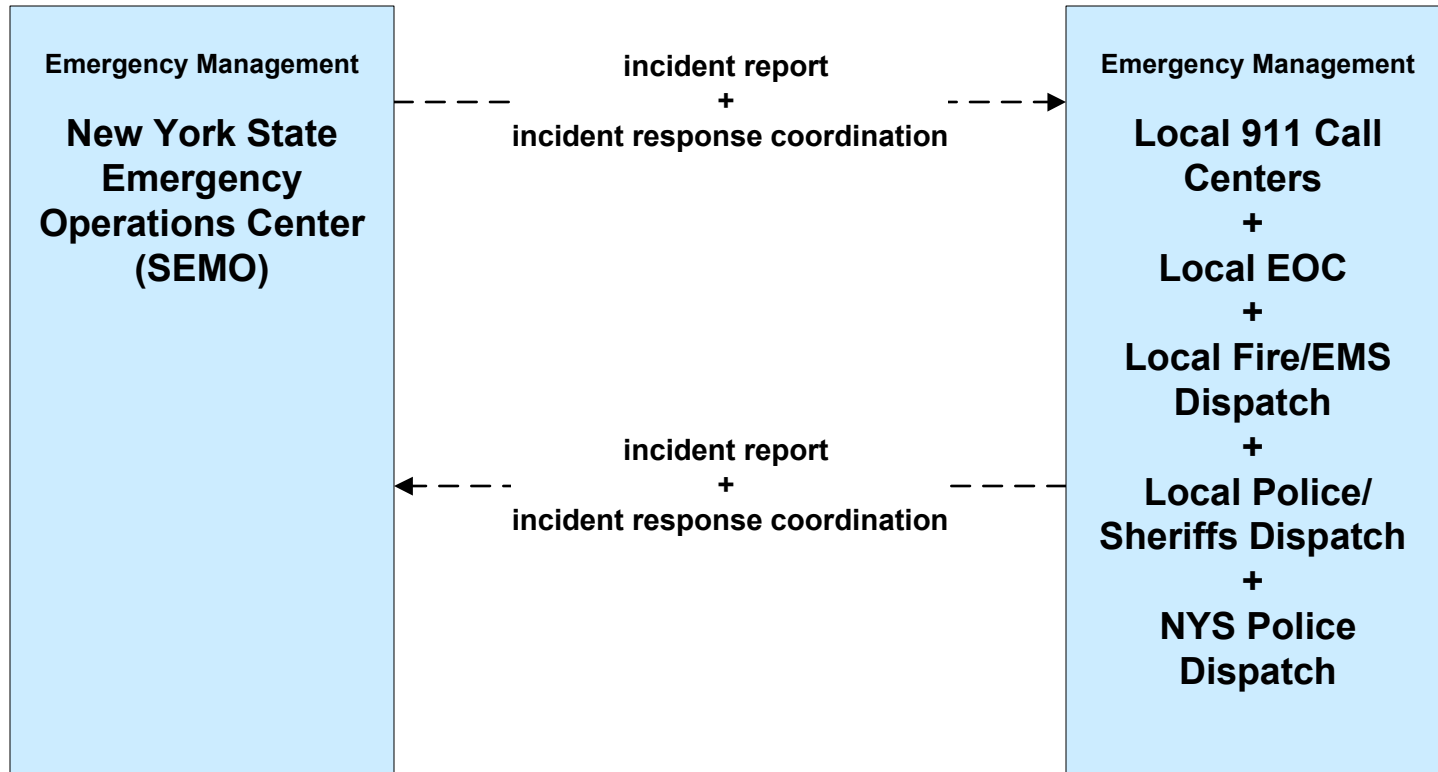
planned and future flow
----->

existing flow
—————>

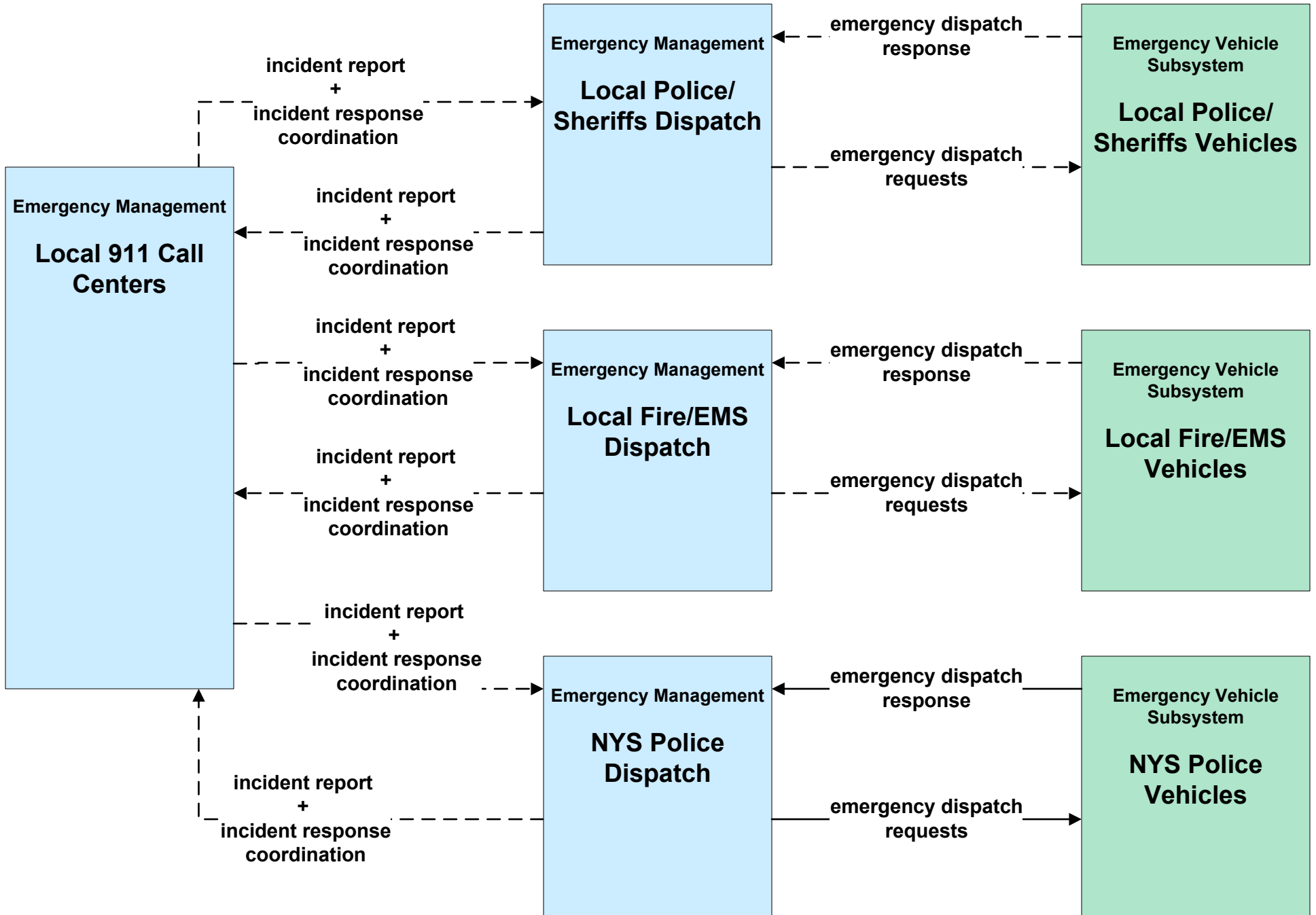
user defined flow
—————>

Will vary by county/local whether dispatched by NYS Police or 911 center. TSOC dispatches Troop T.

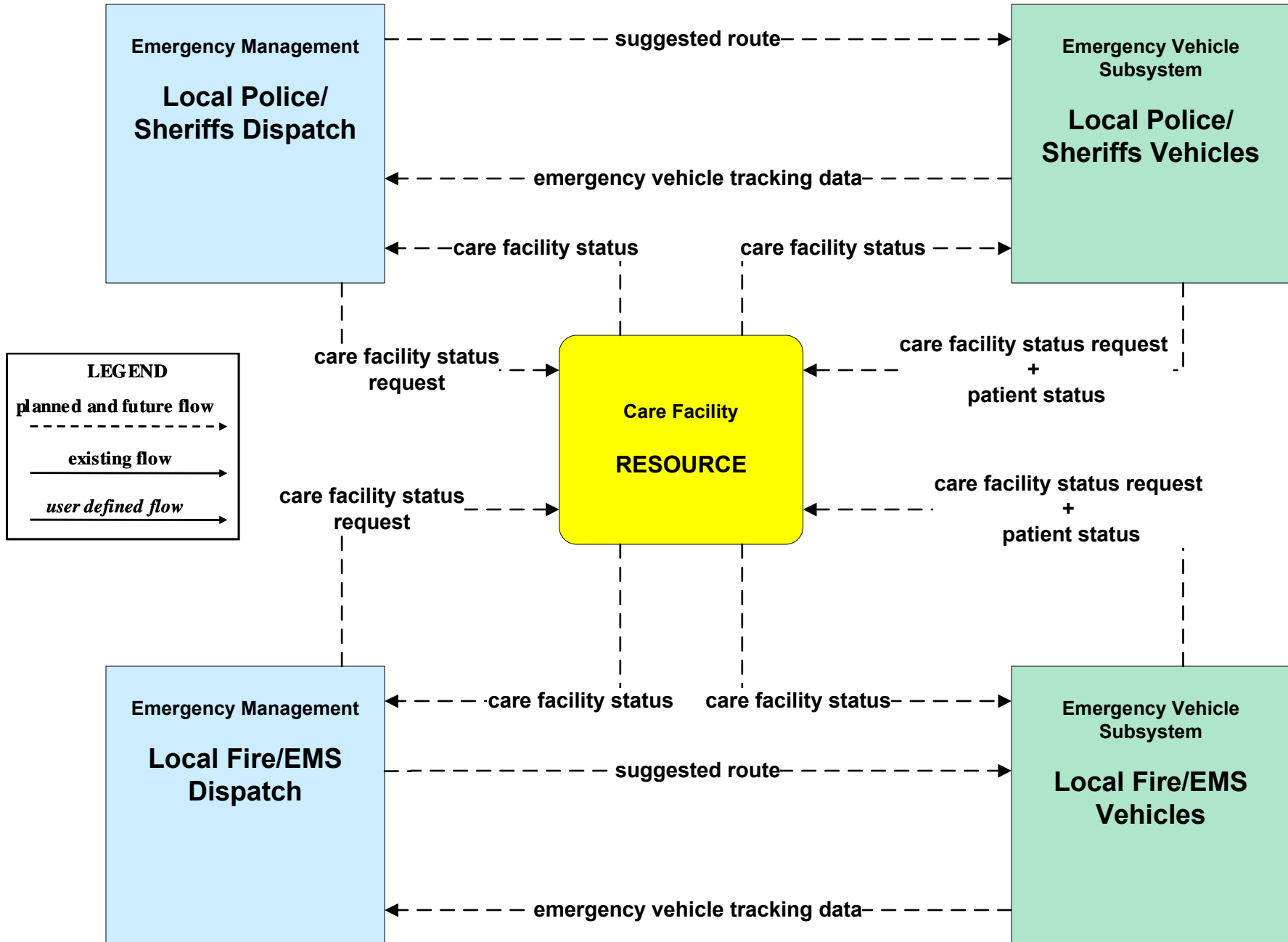
**EM01 - Emergency Call-Taking and Dispatch
State Emergency Operations Center**



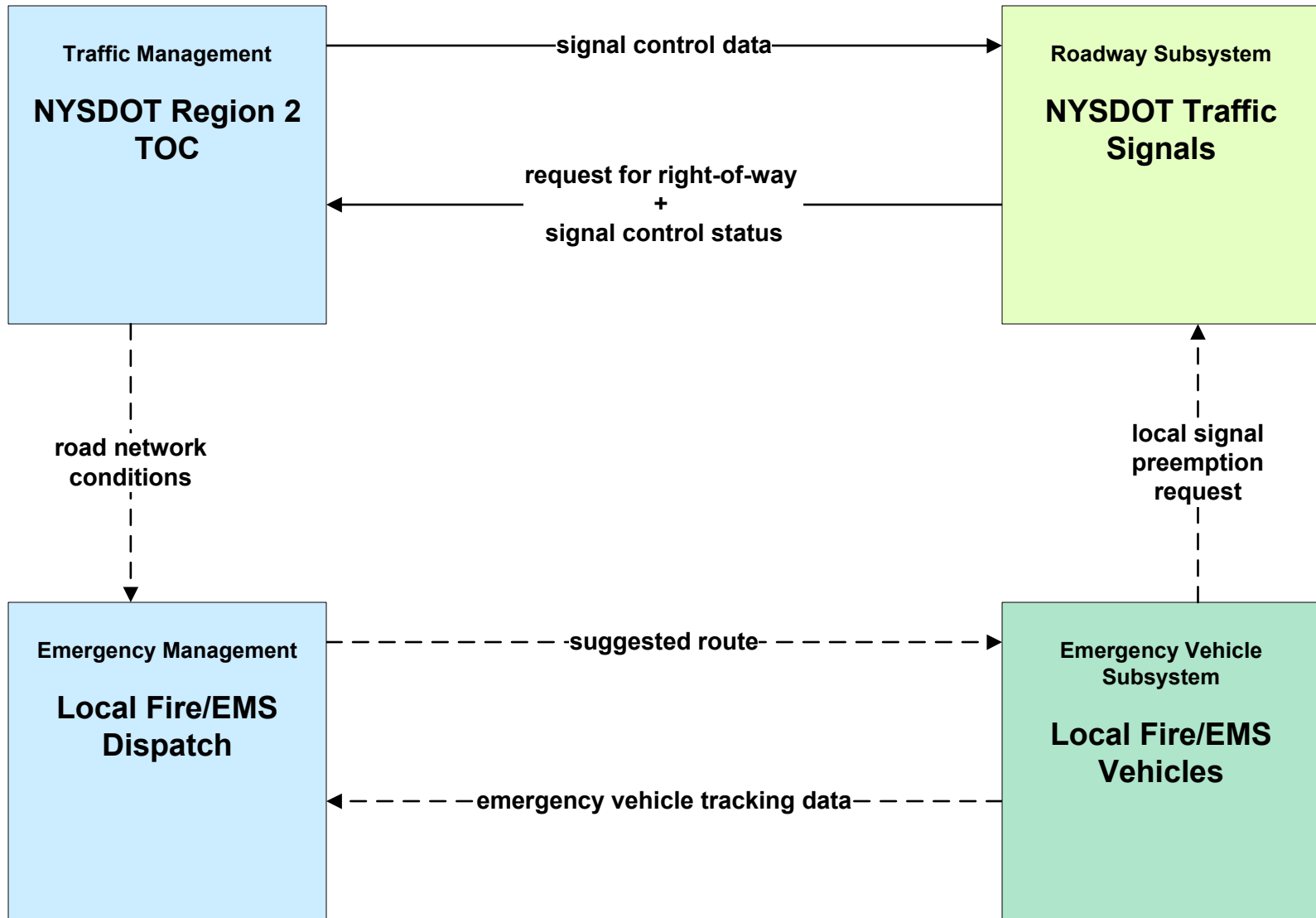
EM01 - Emergency Call-Taking and Dispatch Local 911



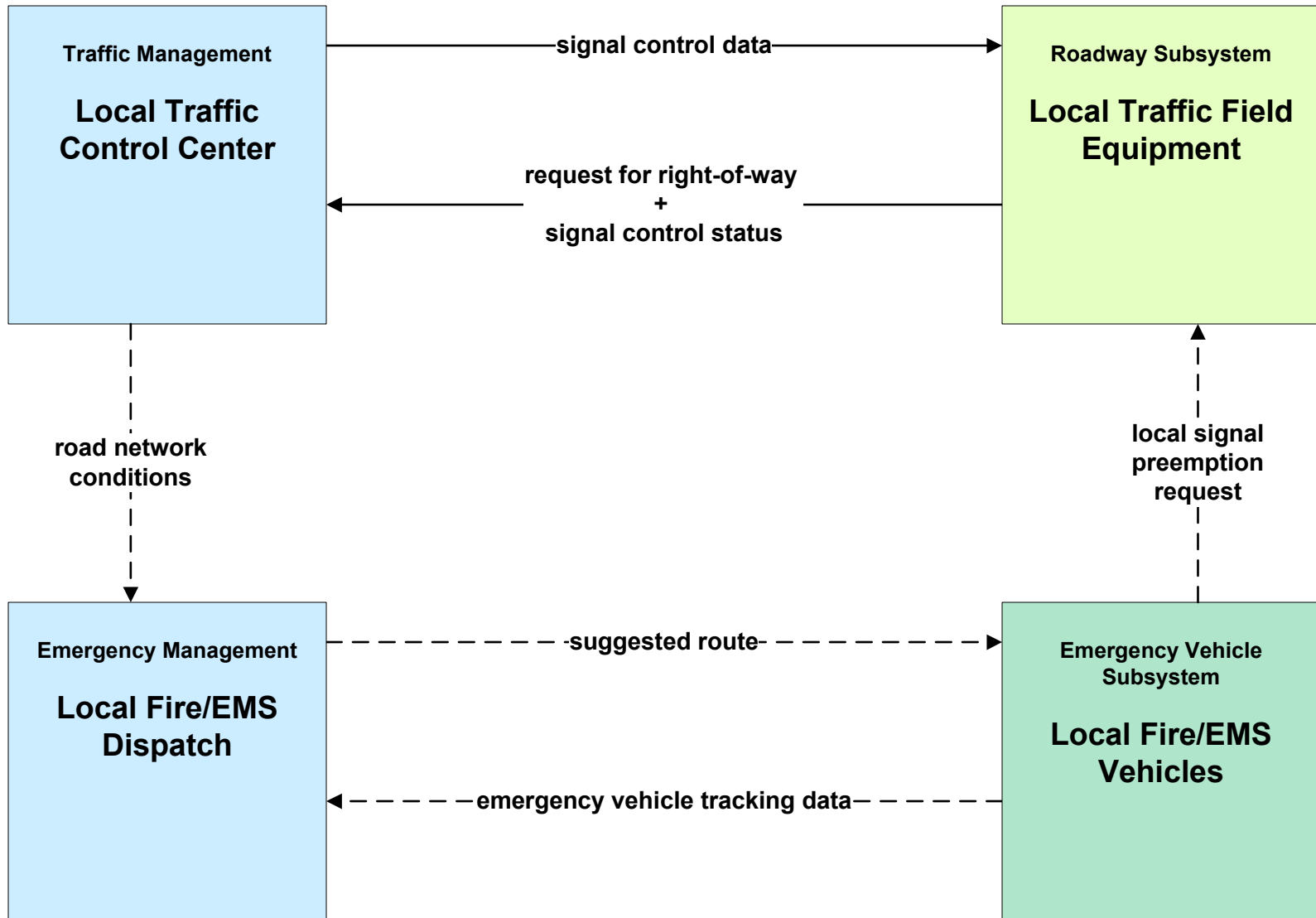
EM02 - Emergency Routing Local Public Safety Vehicles



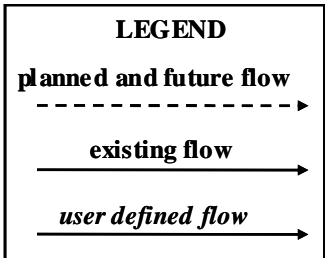
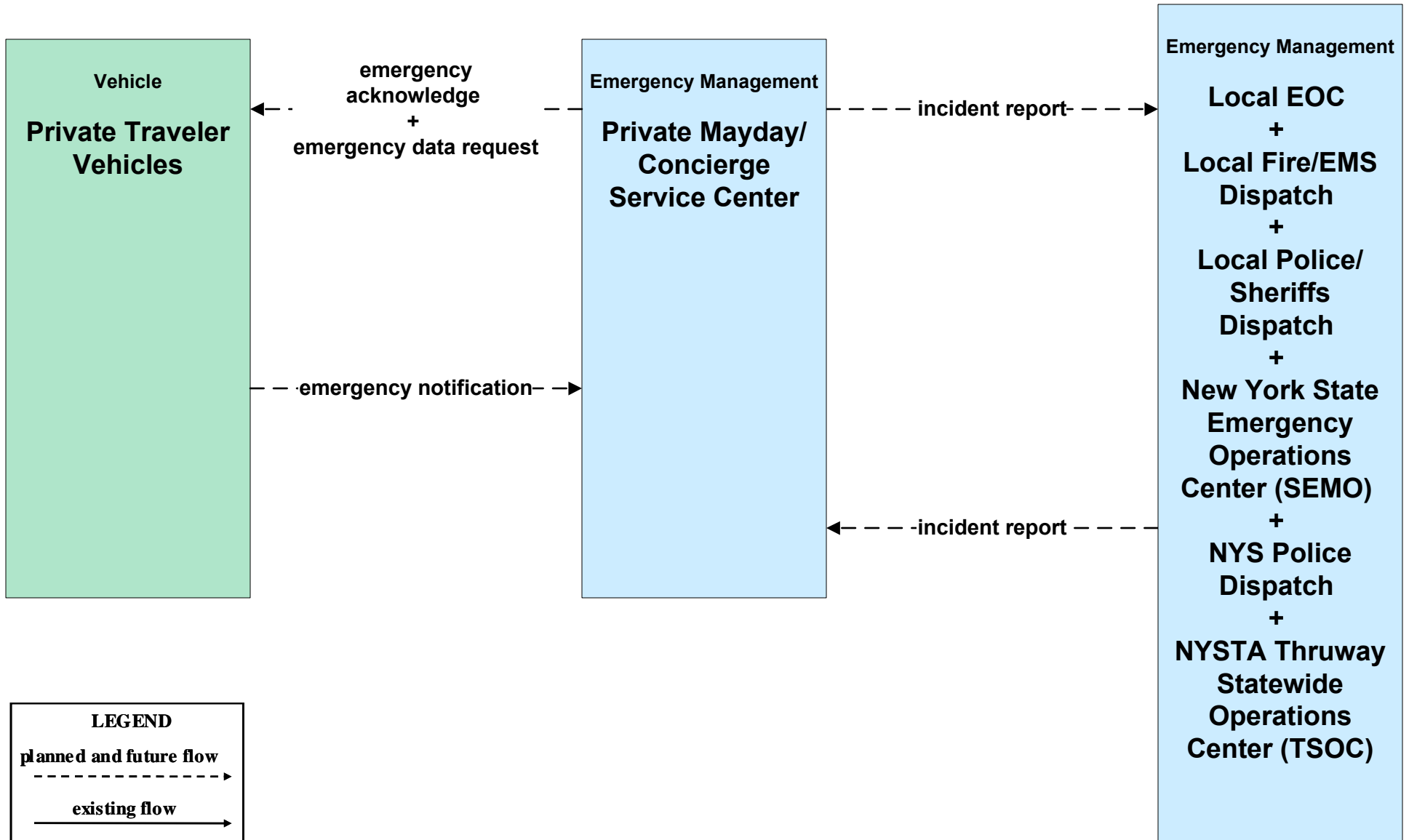
EM02 - Emergency Routing NYSDOT Traffic Signals - Local Public Safety Vehicles



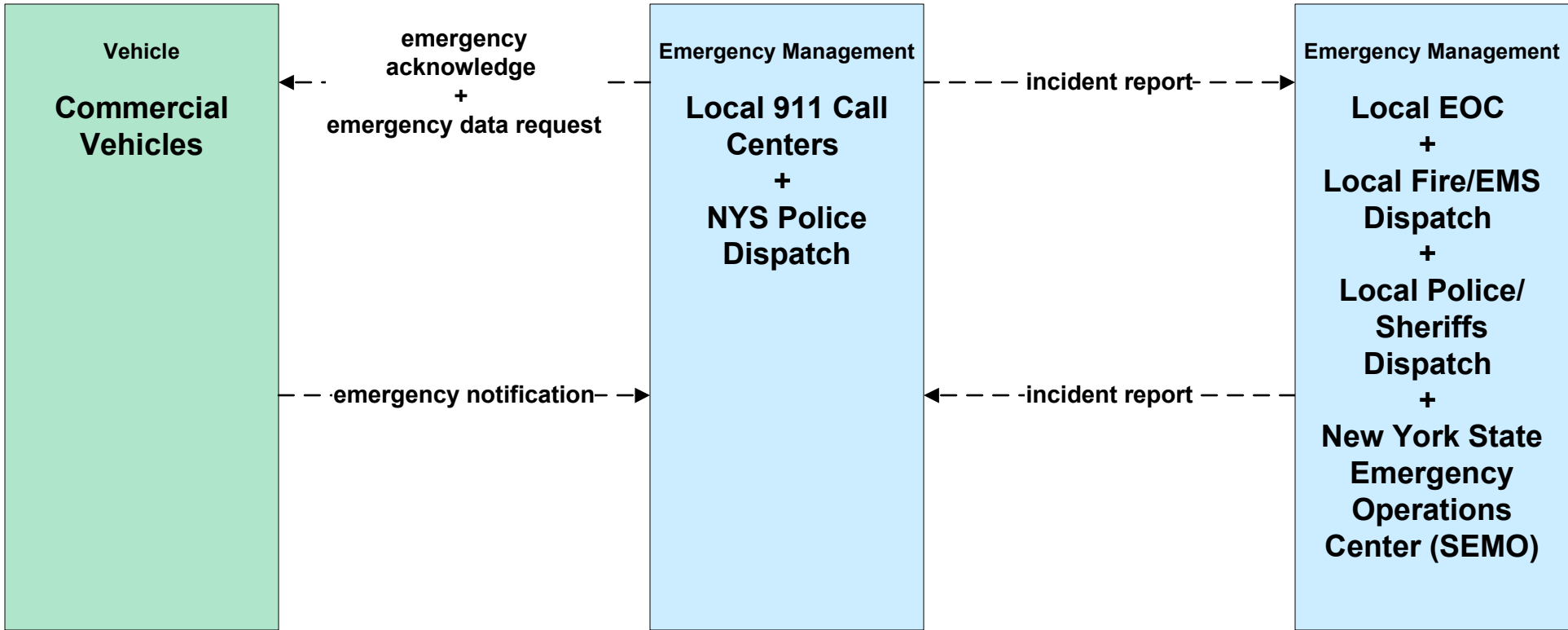
EM02 - Emergency Routing
Local Traffic Signals - Local Public Safety Vehicles



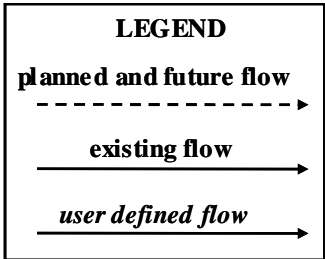
**EM03 - Mayday Support
Mayday/Concierge Service Center**



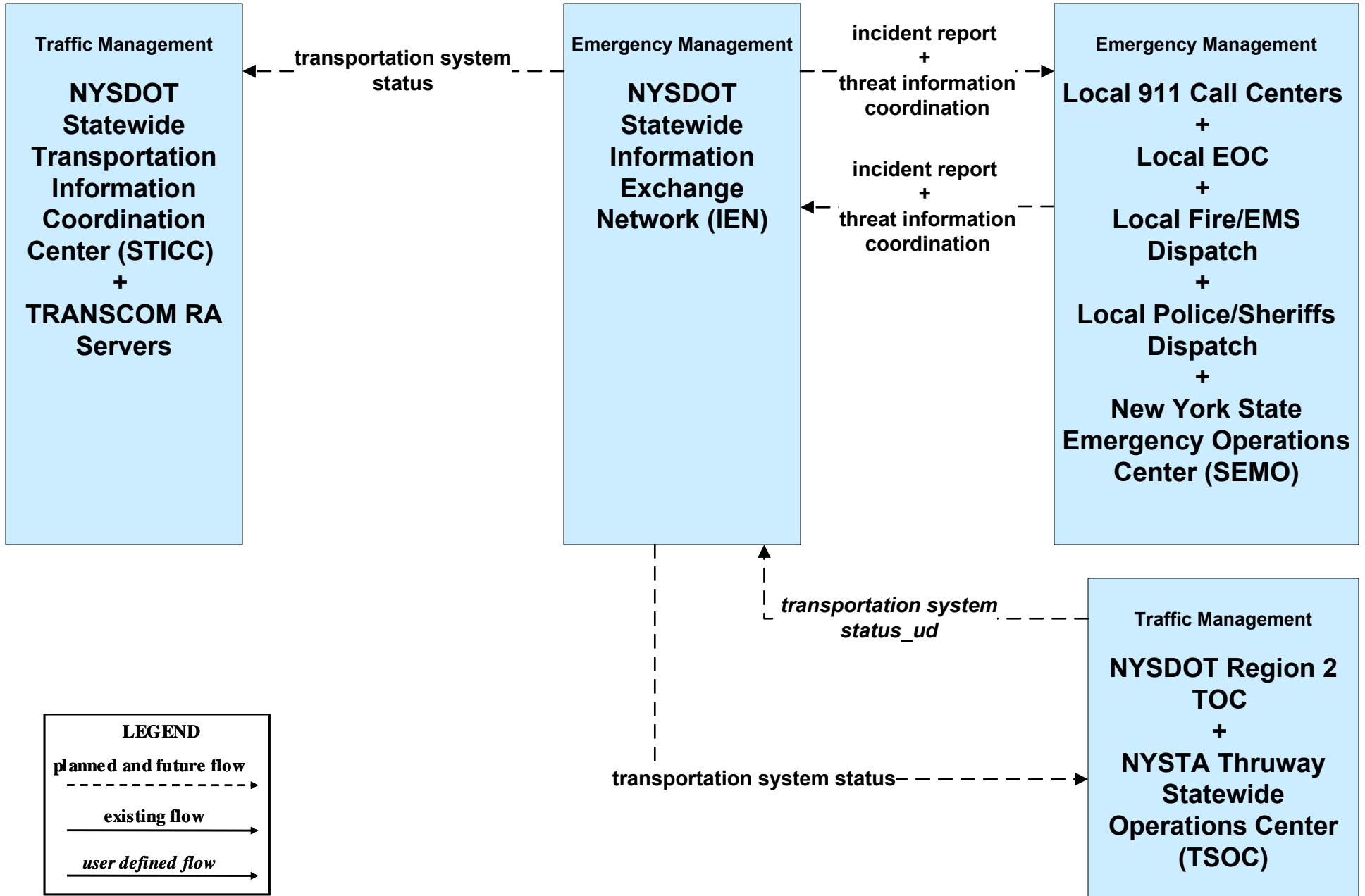
EM03 - Mayday Support Commercial Vehicle



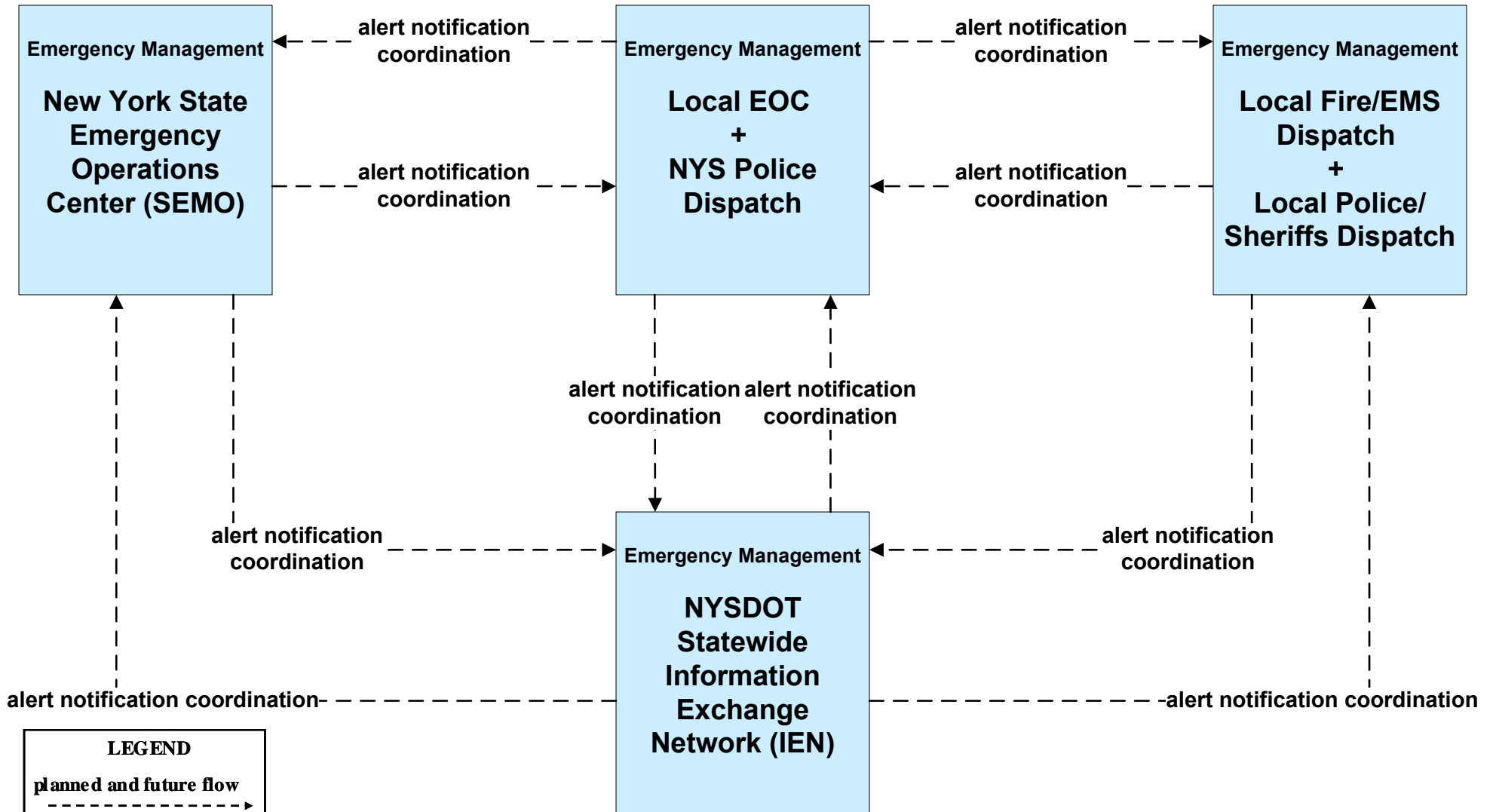
This represents commercial vehicle operators reporting unusual activity.



**EM05 - Transportation Infrastructure Protection
 NYSDOT Region 2 (2 of 2)**



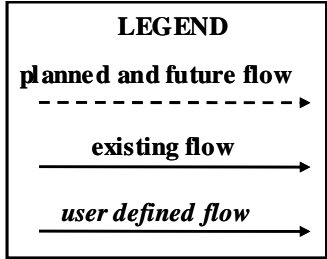
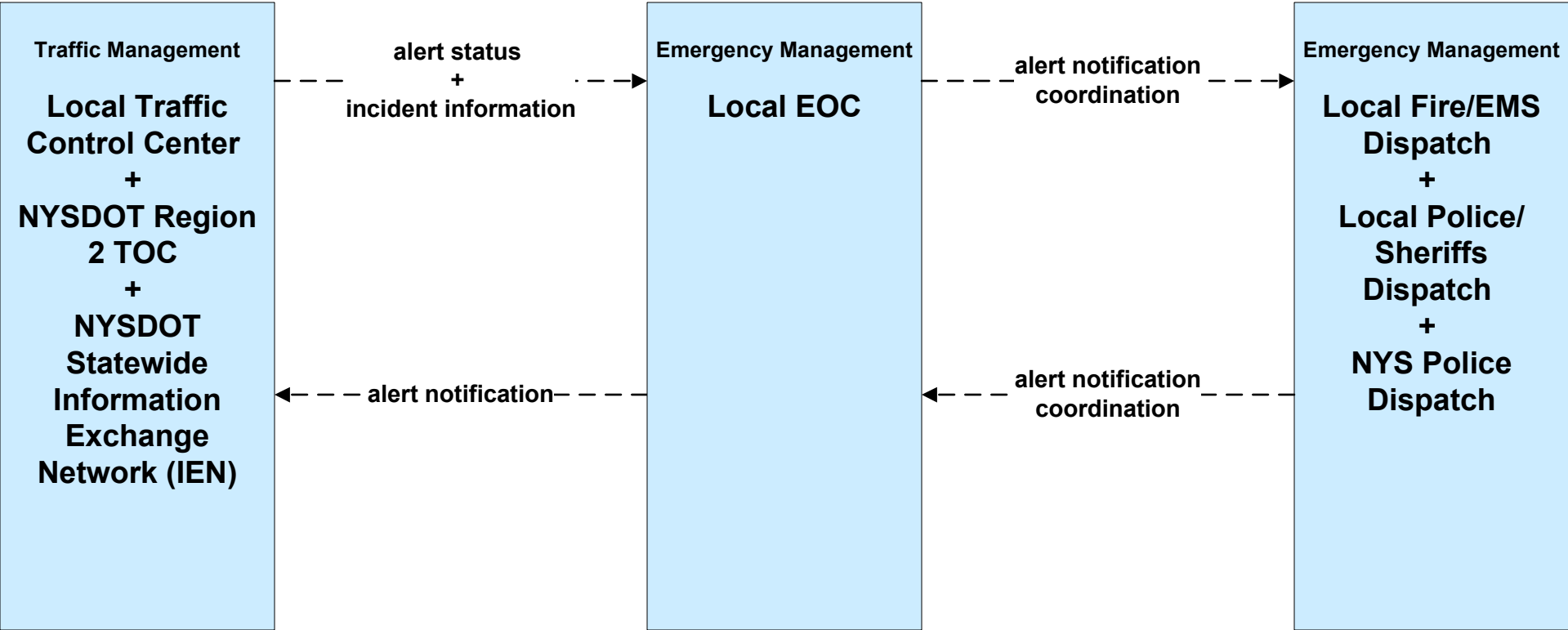
**EM06 - Wide Area Alert
New York SEMO / Local EOC / NYSDOT IEN**



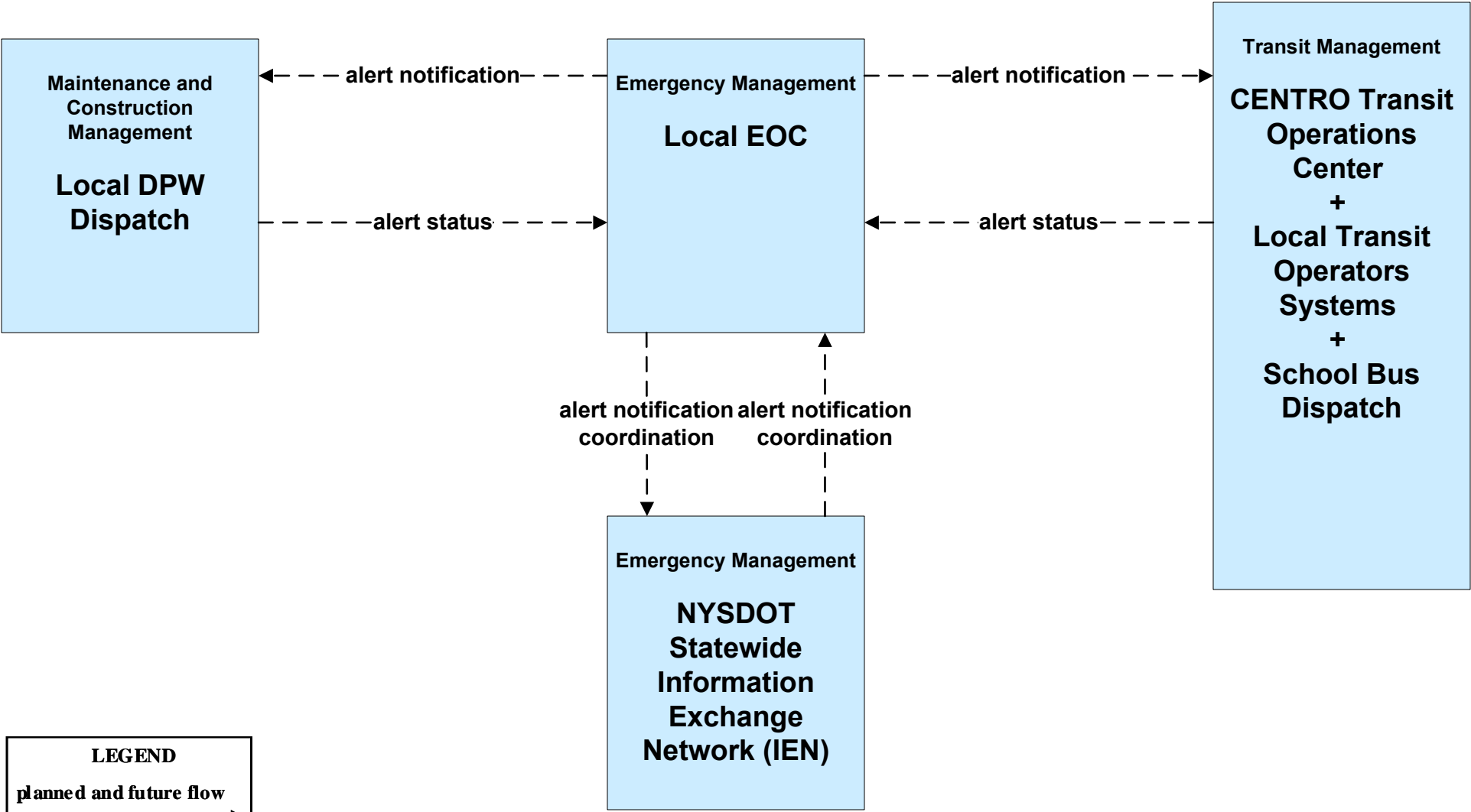
LEGEND

- planned and future flow** (dashed arrow)
- existing flow** (solid arrow)
- user defined flow** (solid arrow)

**EM06 - Wide Area Alert
Local EOC (1 of 2)**



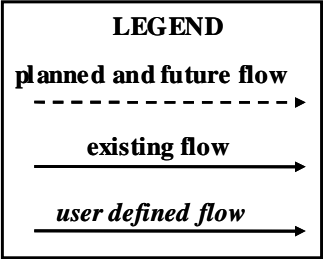
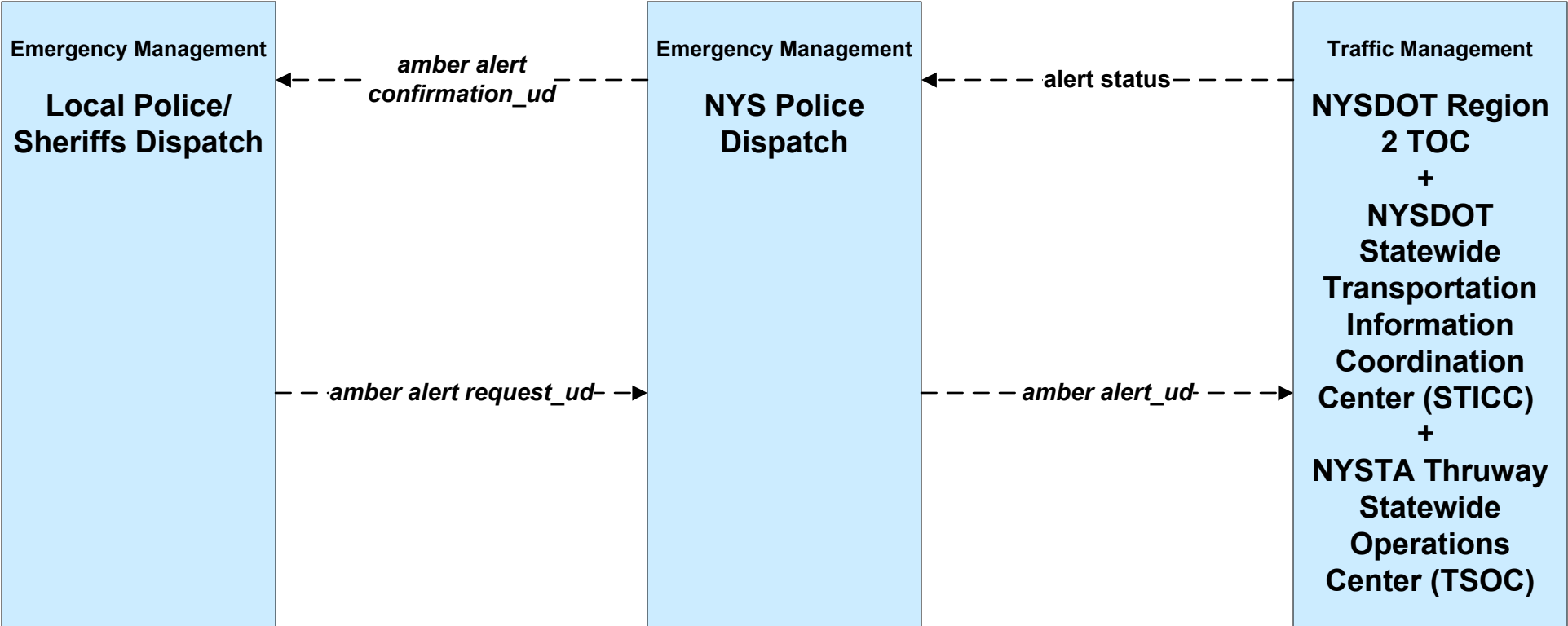
**EM06 - Wide Area Alert
Local EOC (2 of 2)**



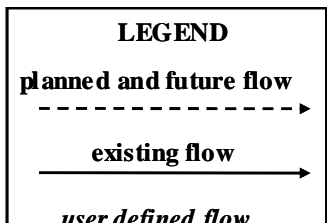
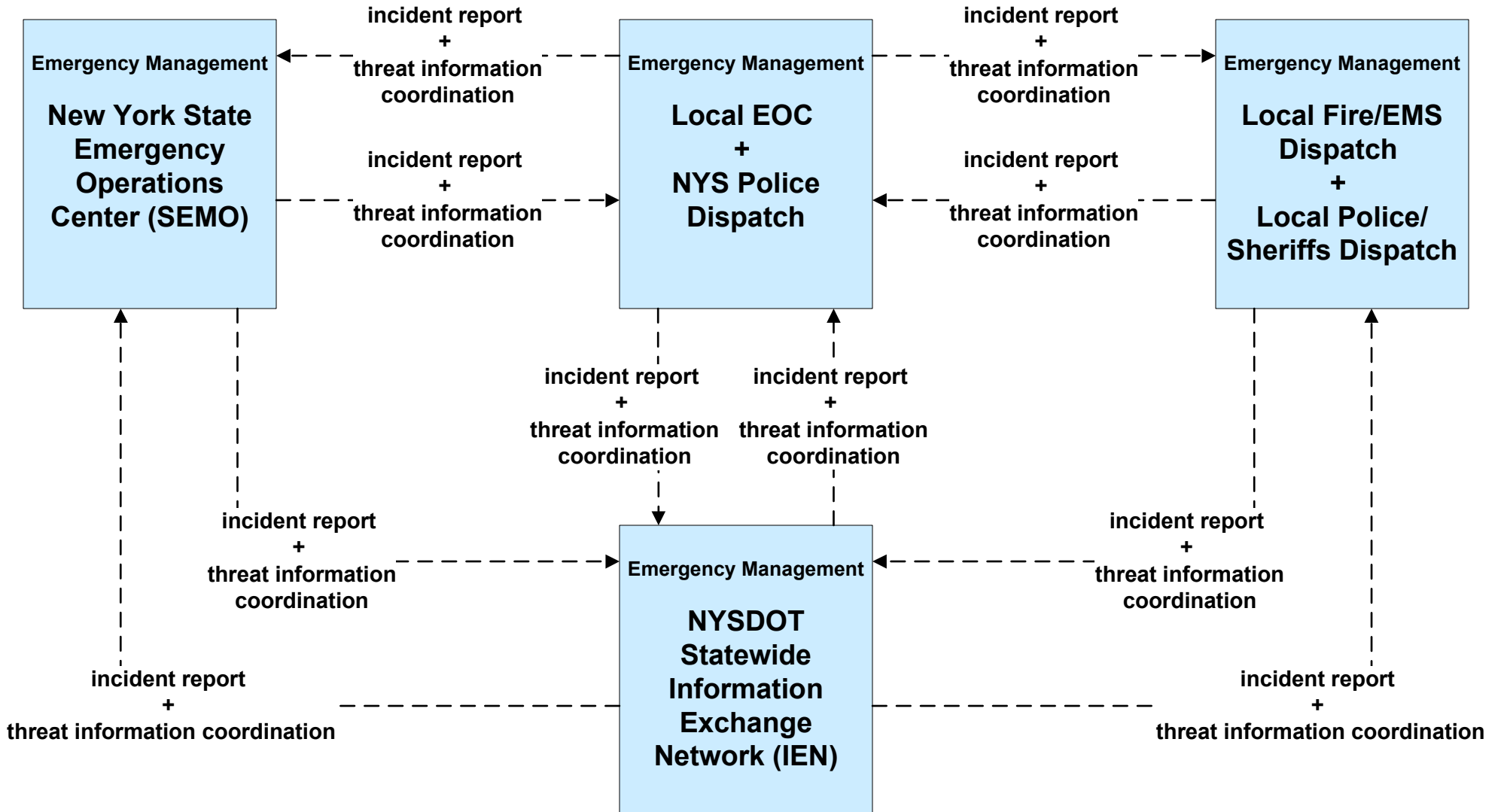
LEGEND

- planned and future flow*
- existing flow*
- user defined flow*

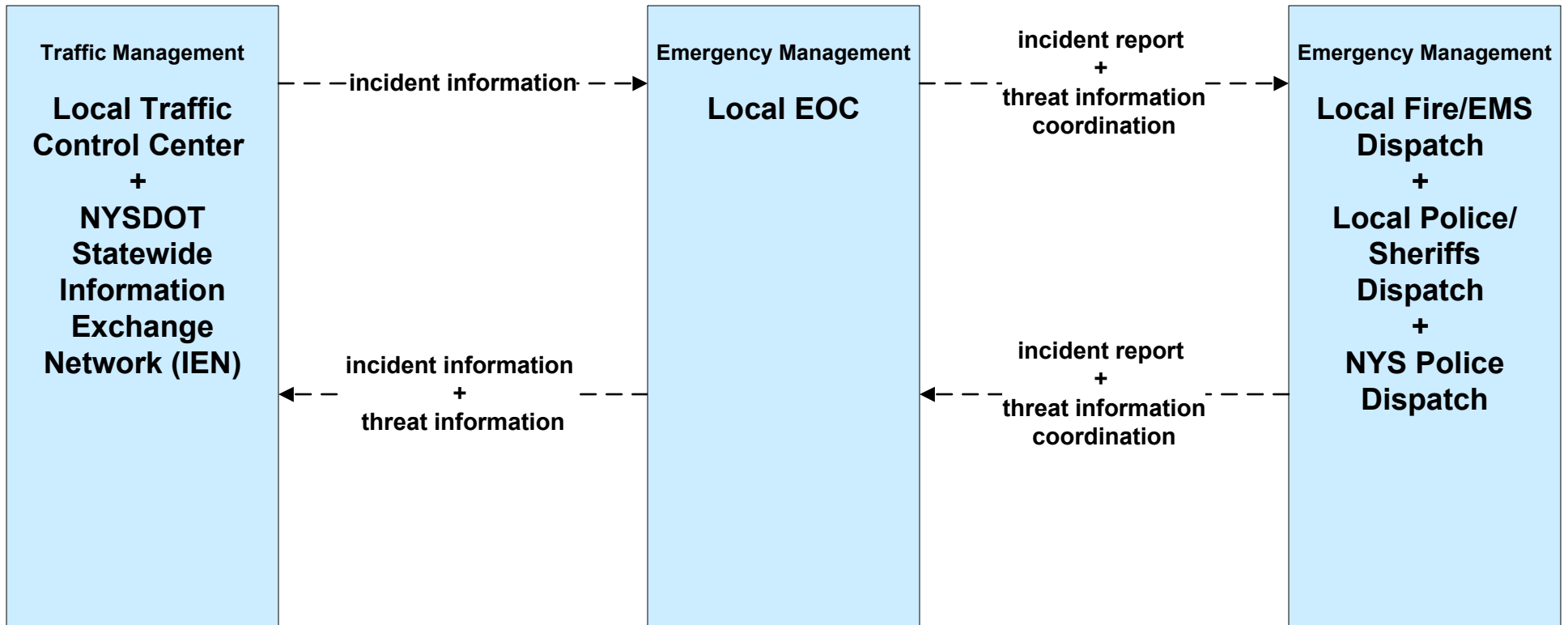
**EM06 - Wide Area Alert
Amber Alert**



**EM07 - Early Warning System
New York SEMO / Local EOC / NYSDOT IEN**



**EM07 - Early Warning System
Local EOC (1 of 2)**



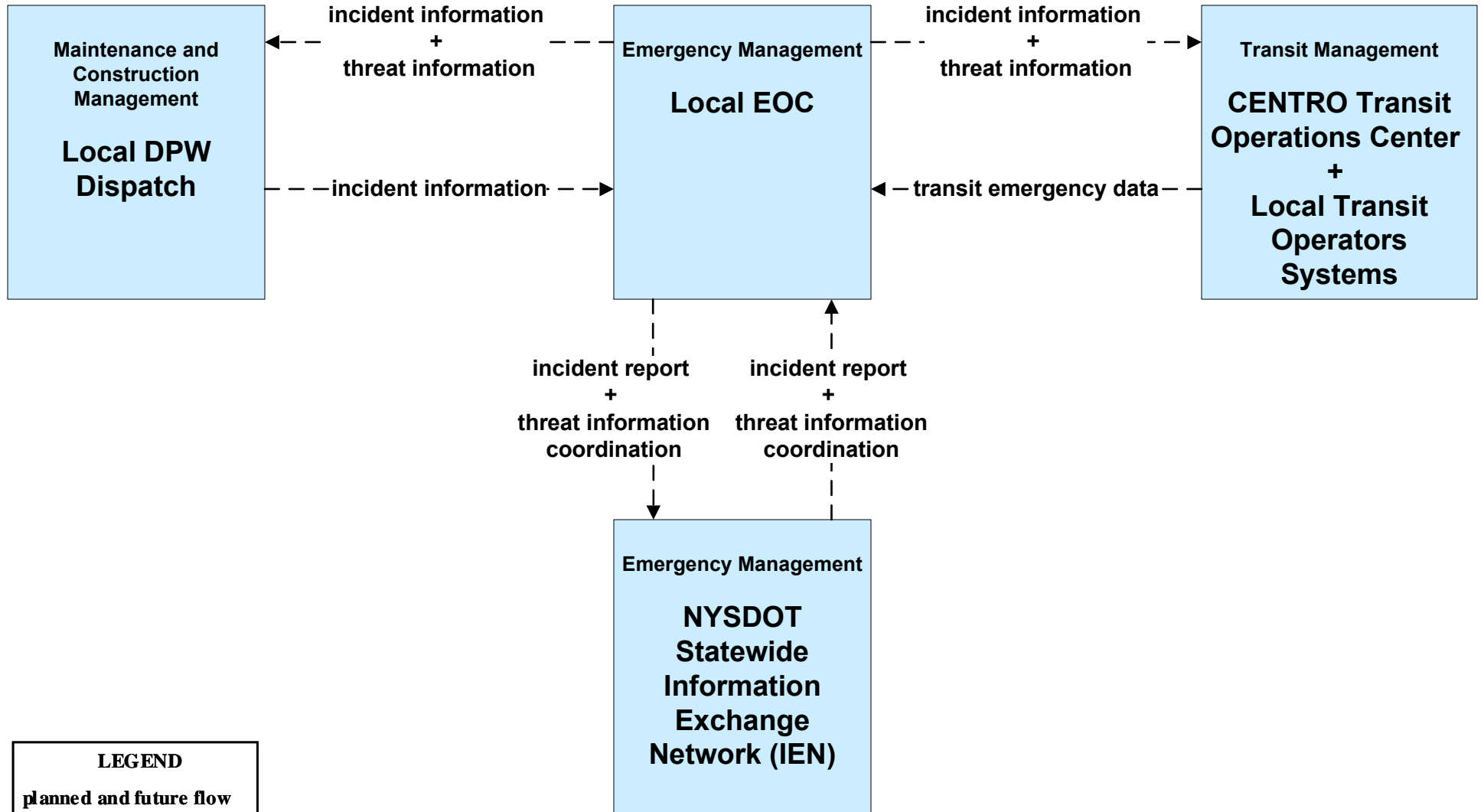
Weather Service
Clarus
 +
National Weather Service
 +
Private Weather Service Systems



LEGEND

- planned and future flow (dashed arrow)
- existing flow (solid arrow)
- user defined flow (solid arrow)

**EM07 - Early Warning System
Local EOC (2 of 2)**



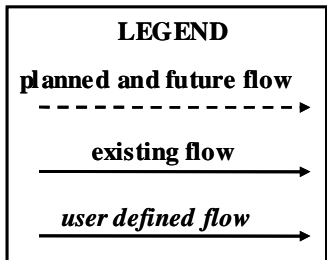
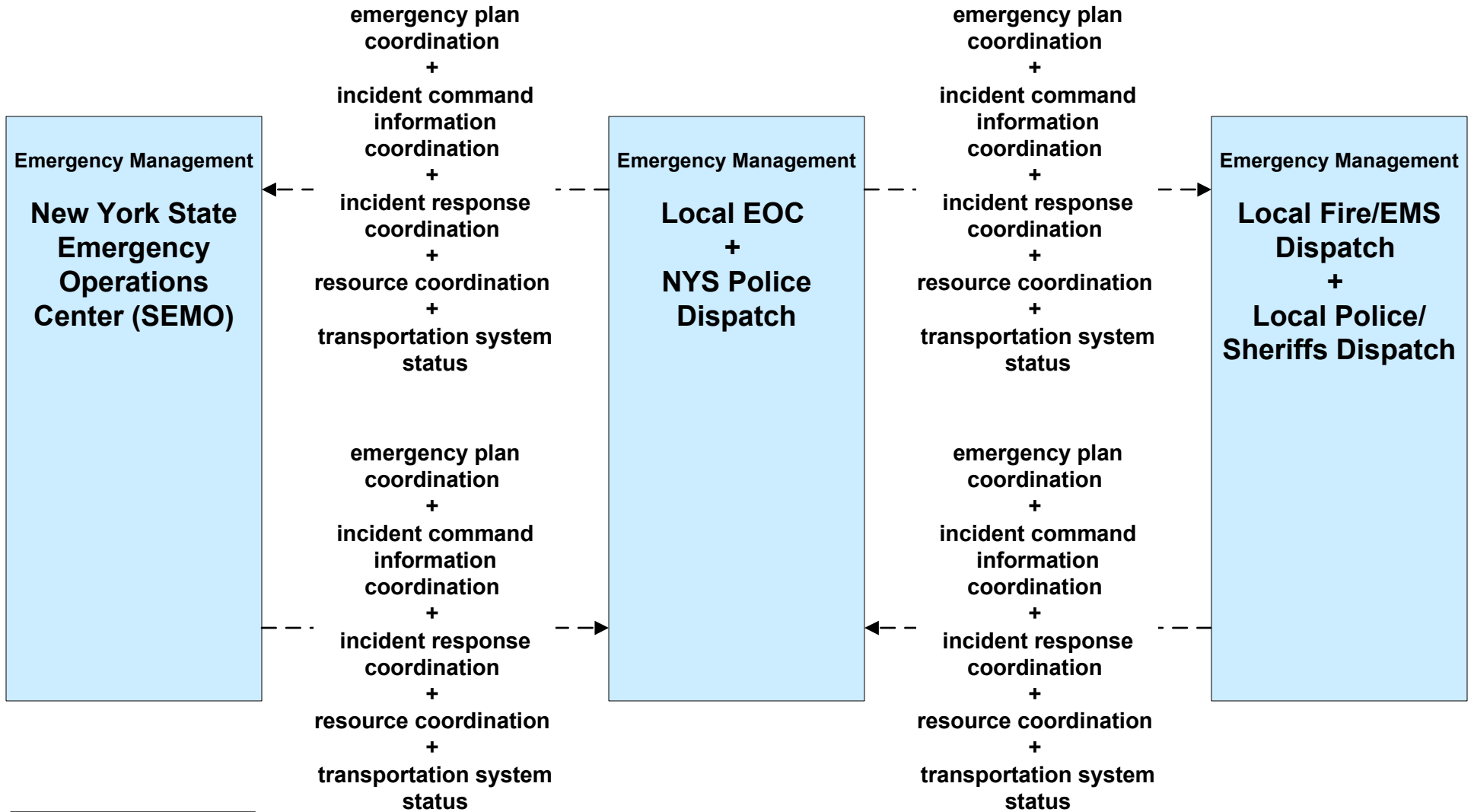
LEGEND

planned and future flow
- - - - ->

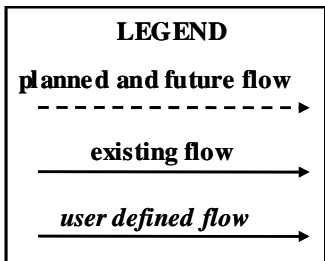
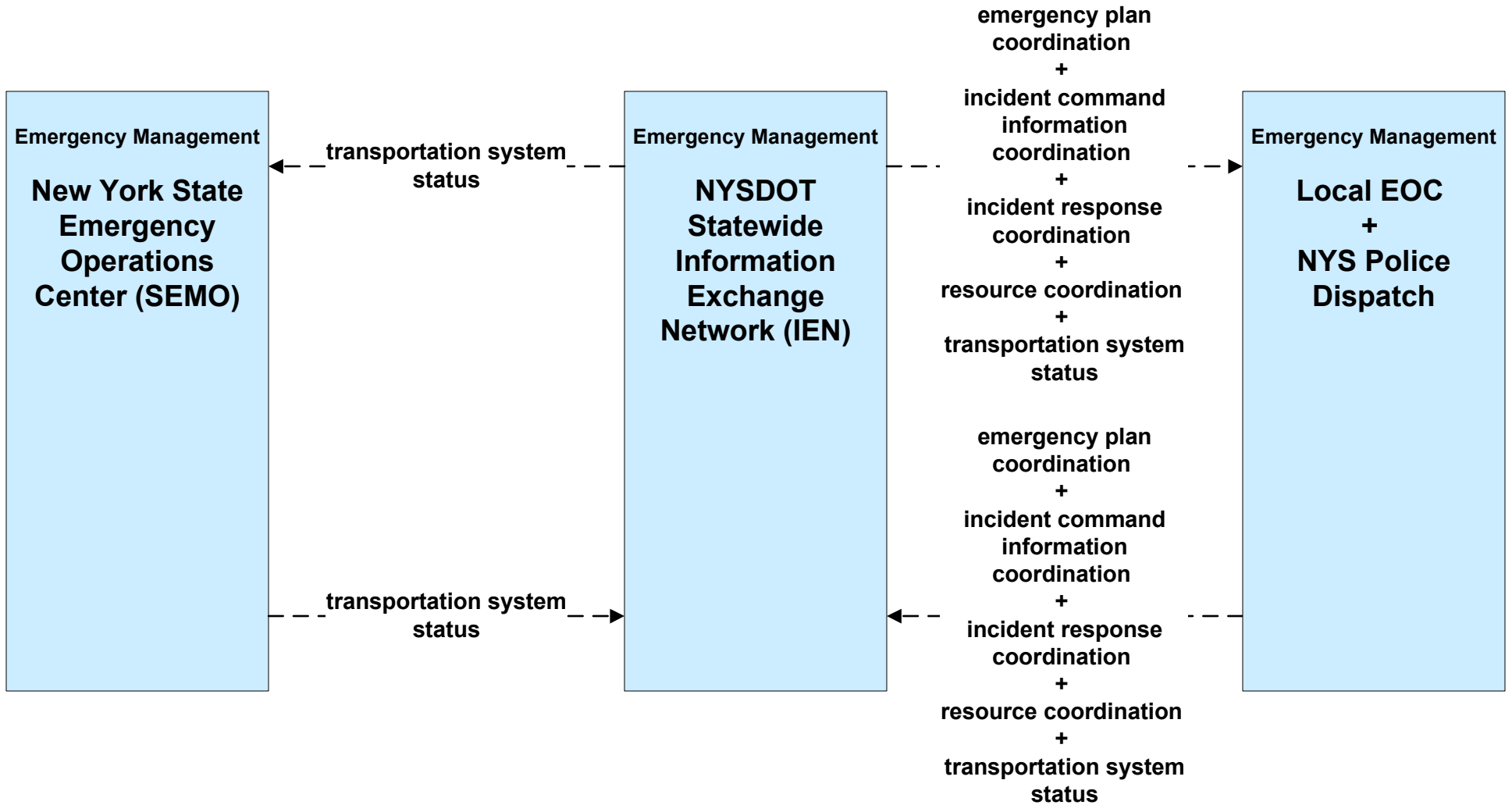
existing flow
—————>

user defined flow
—————>

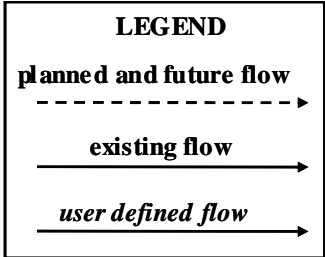
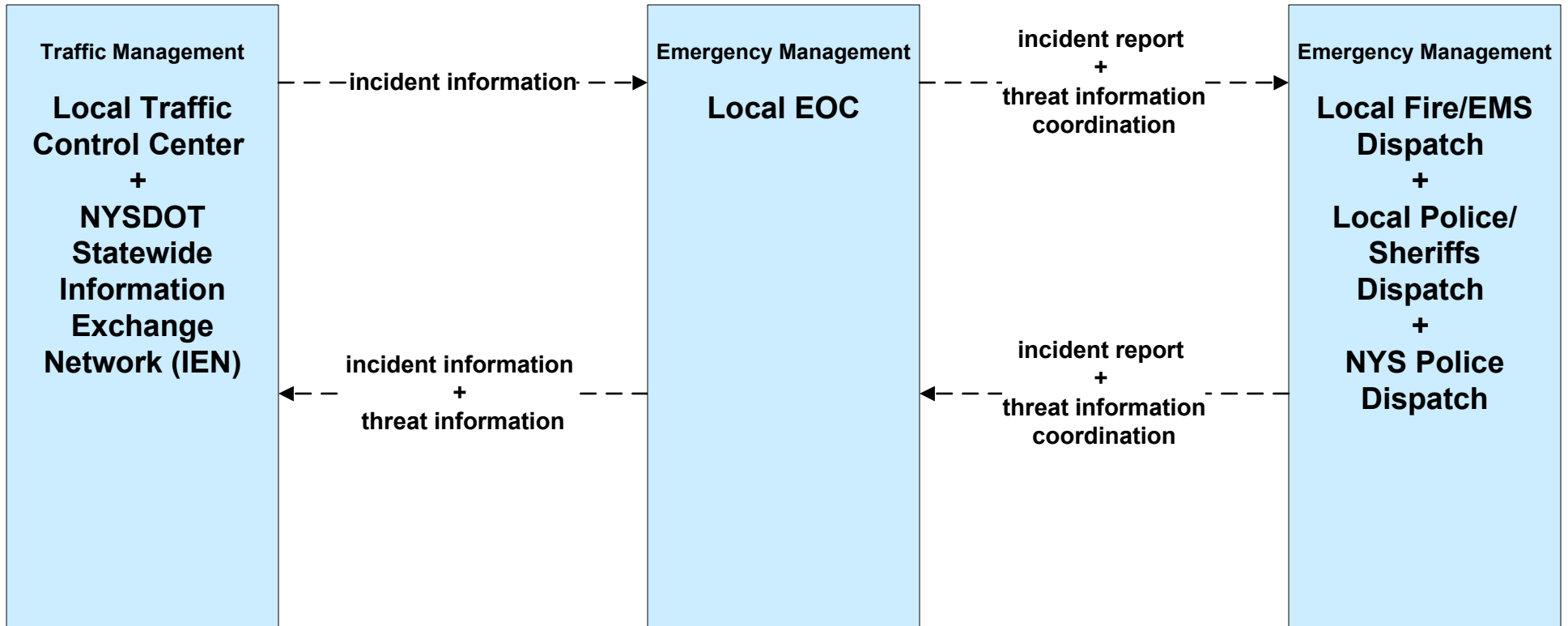
EM08 - Disaster Response and Recovery New York SEMO / Local EOC



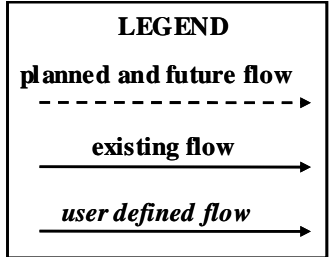
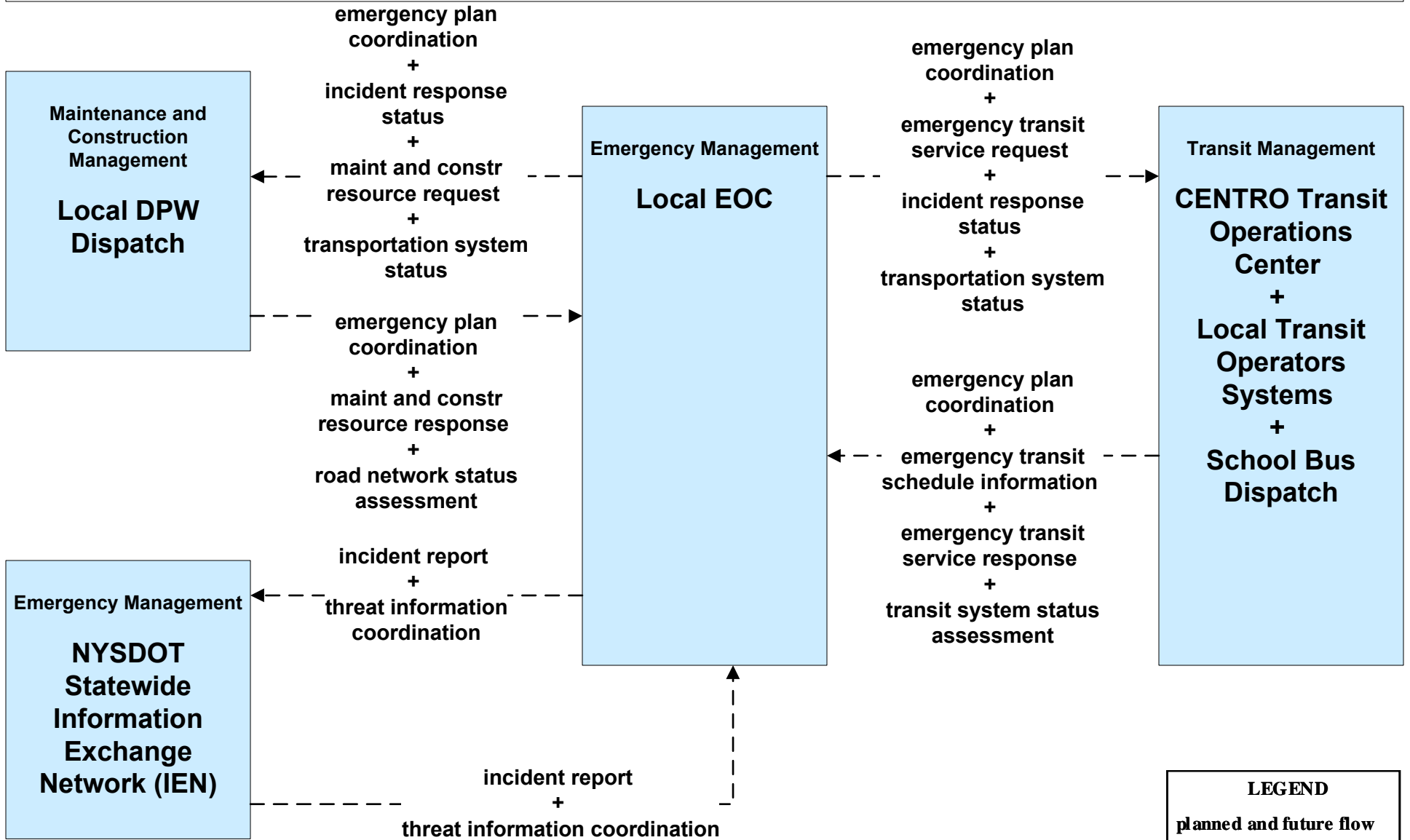
**EM08 - Disaster Response and Recovery
New York SEMO / Local EOC / NYSDOT IEN**



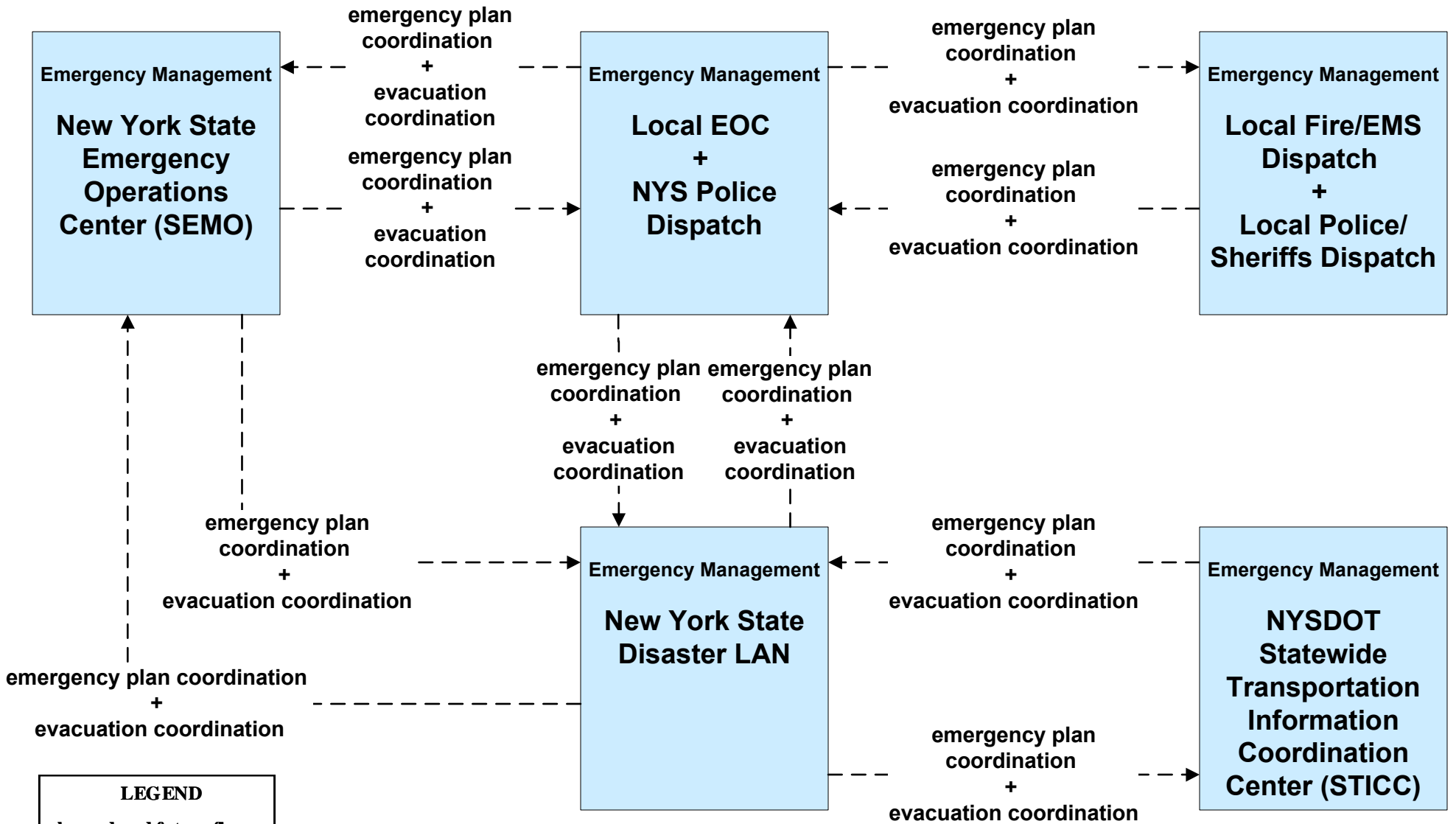
**EM08 – Disaster Recovery and Response
Local EOC (1 of 2)**



**EM08 – Disaster Recovery and Response
Local EOC (2 of 2)**



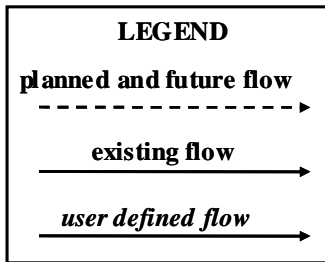
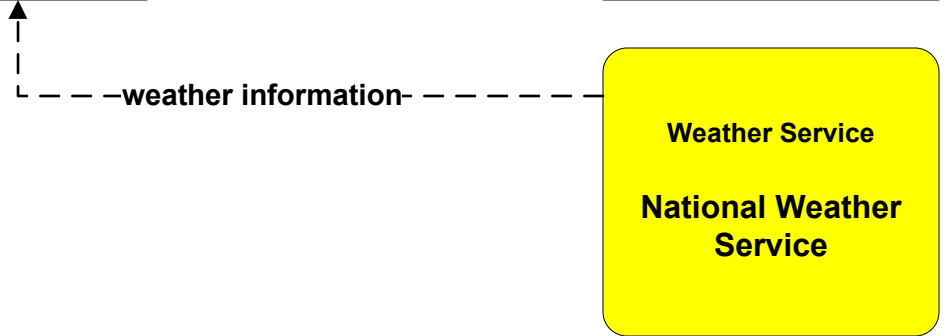
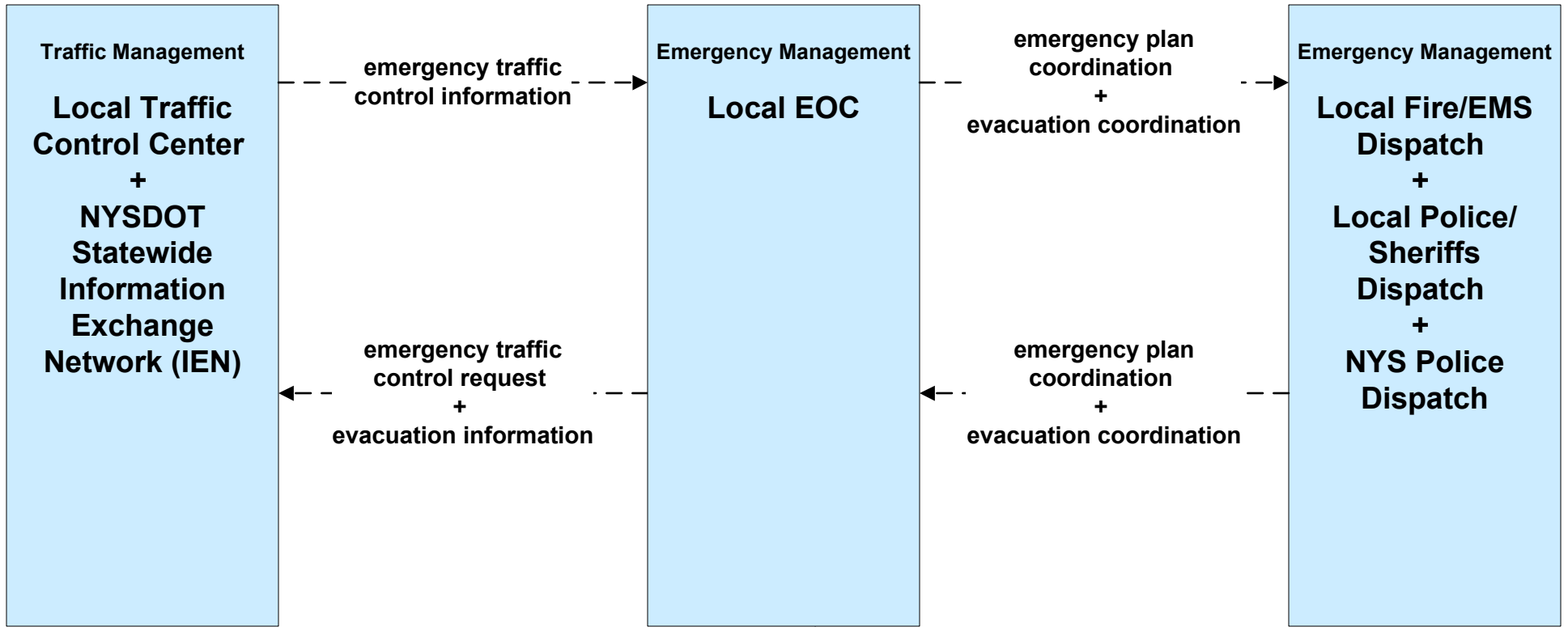
**EM09 – Evacuation and Reentry Management
New York SEMO / Local EOC / NYSDOT STICC**



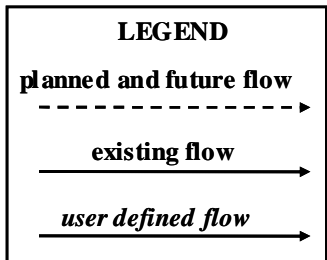
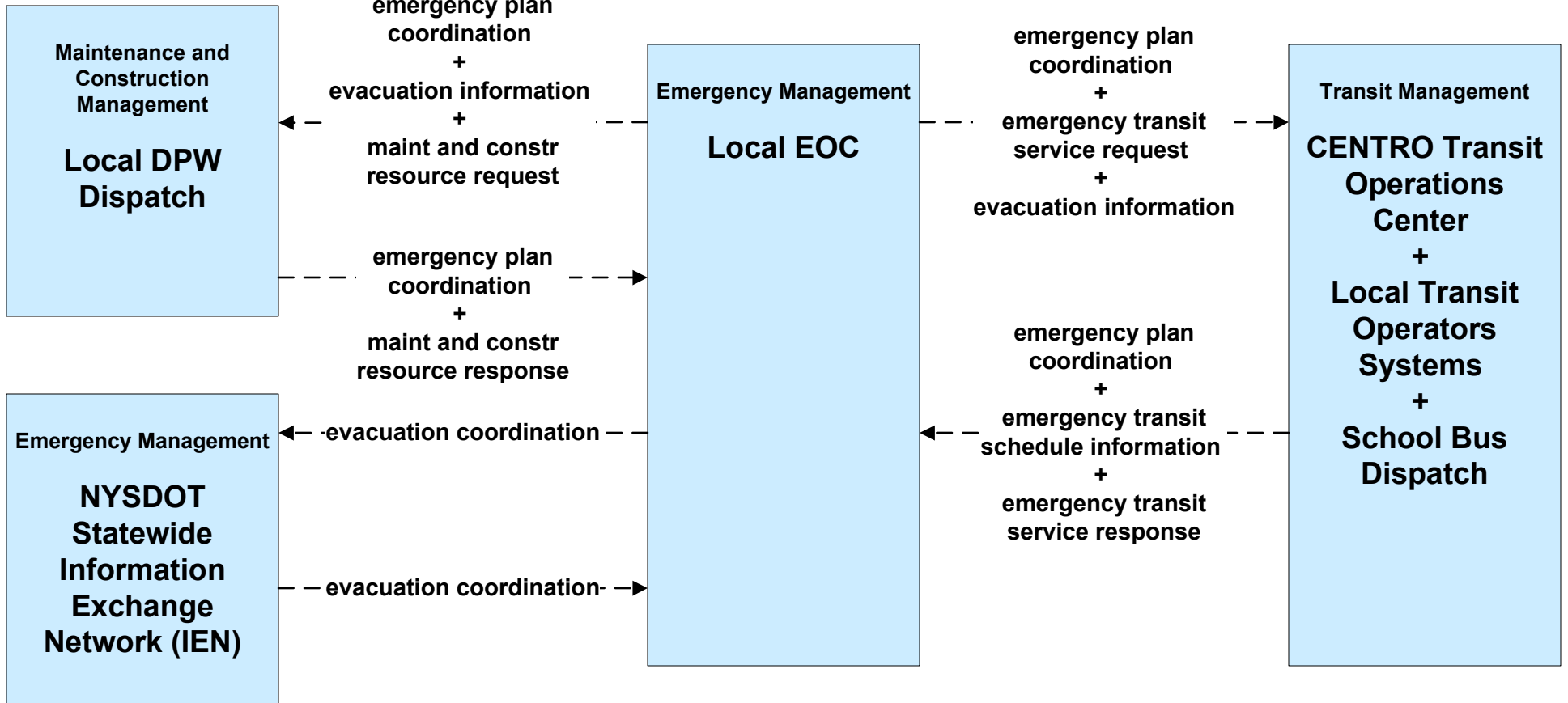
LEGEND

- planned and future flow**
----->
- existing flow**
—————>
- user defined flow**
—————>

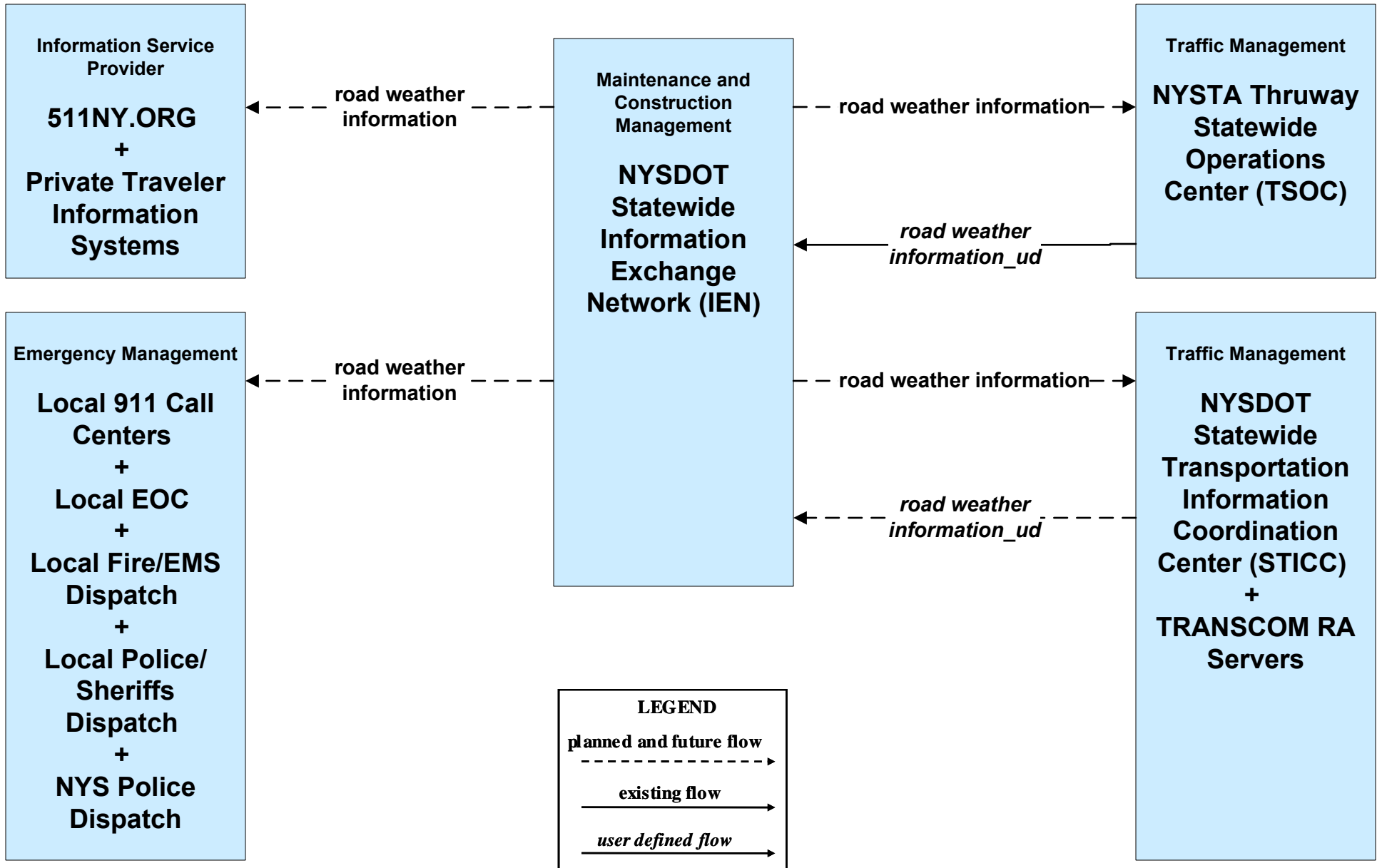
**EM09 – Evacuation and Reentry Management
Local EOC (1 of 2)**



**EM09 – Evacuation and Reentry Management
Local EOC (2 of 2)**



**MC04 – Weather Information Processing and Distribution
NYSDOT Region 2 (2 of 2)**



MC04 - Weather Information Processing and Distribution Local Cities and Counties

**Surface Transportation
Weather Service**

**Clarus
+
NYSDOT Maintenance
Decision Support
System (MDSS)
+
Private Weather
Service Systems**

LEGEND

planned and future flow
----->

existing flow
—————>

user defined flow
—————>

**Maintenance and
Construction
Management**

**Local DPW
Dispatch**

Traffic Management

**Local Traffic
Control Center**

Transit Management

**CENTRO Transit
Operations Center
+
Local Transit
Operators
Systems
+
School Bus
Dispatch**

Emergency Management

**Local 911 Call
Centers
+
Local EOC
+
Local Fire/EMS
Dispatch
+
Local Police/
Sheriffs Dispatch
+
NYS Police
Dispatch**

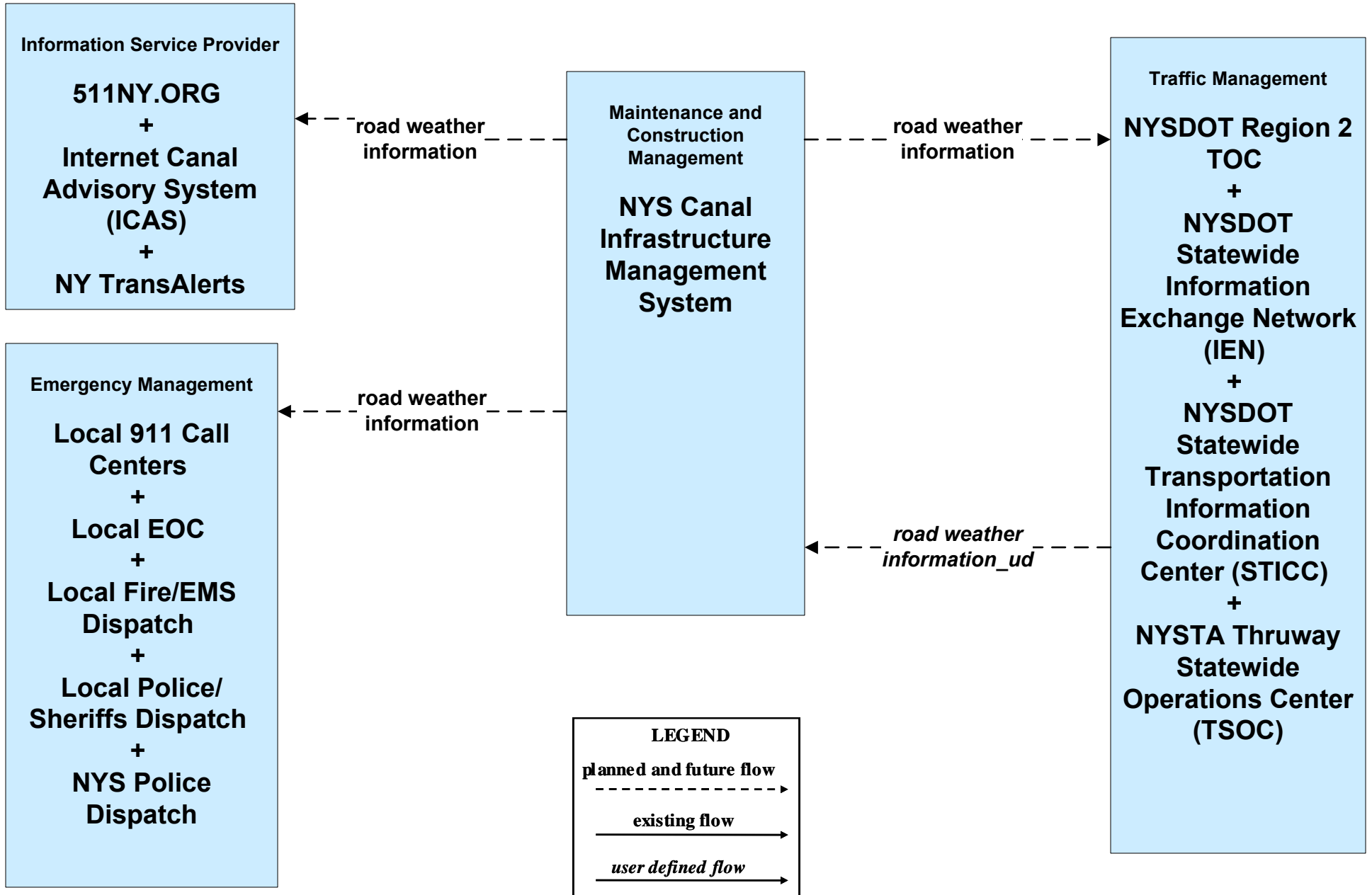
*road weather
information* ----->

*road weather
information* ----->

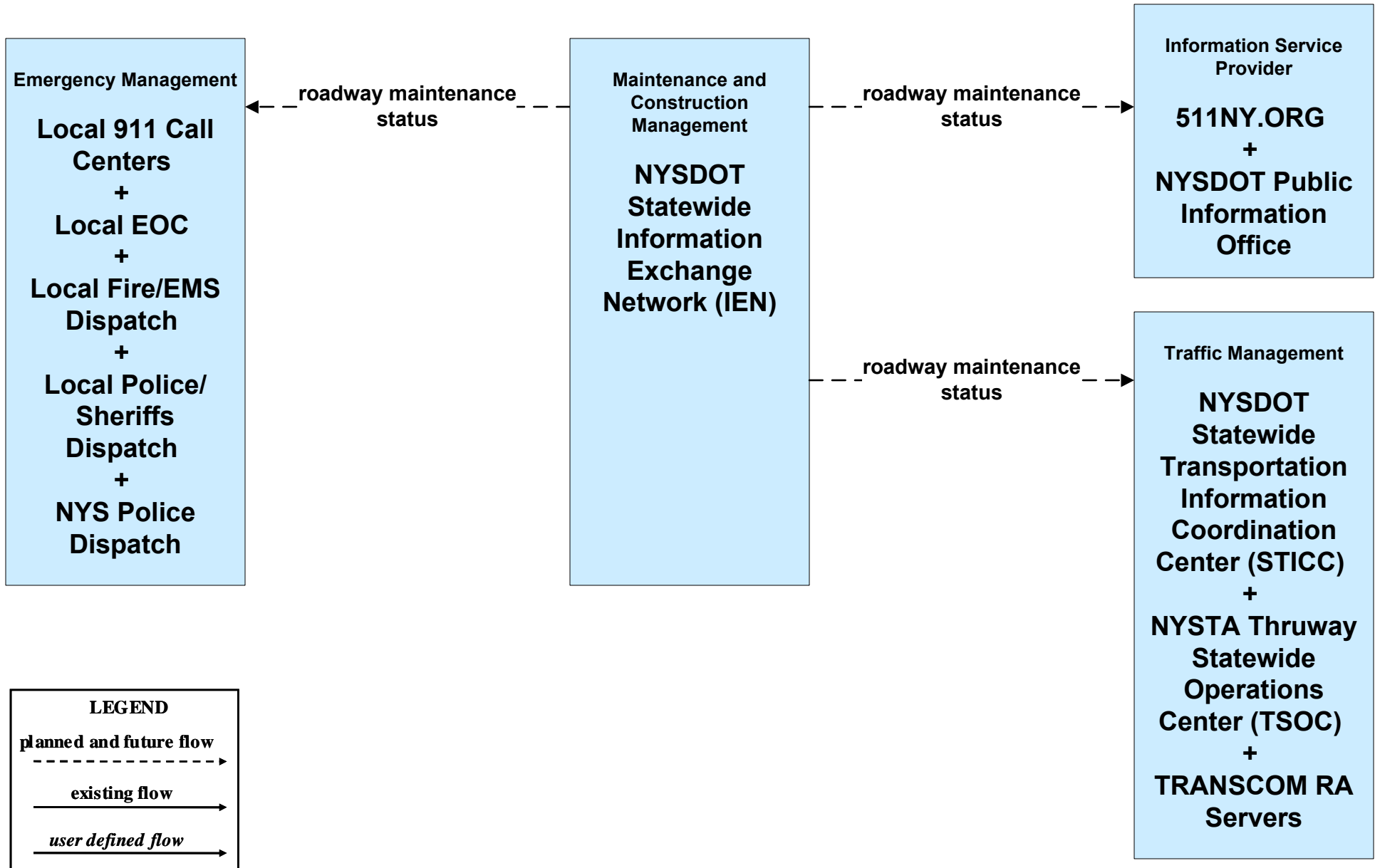
*road weather
information_ud* ----->

*road weather
information_ud* ----->

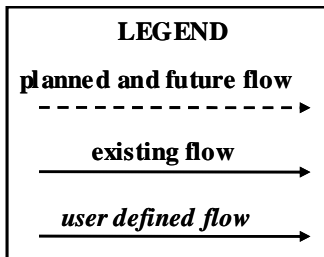
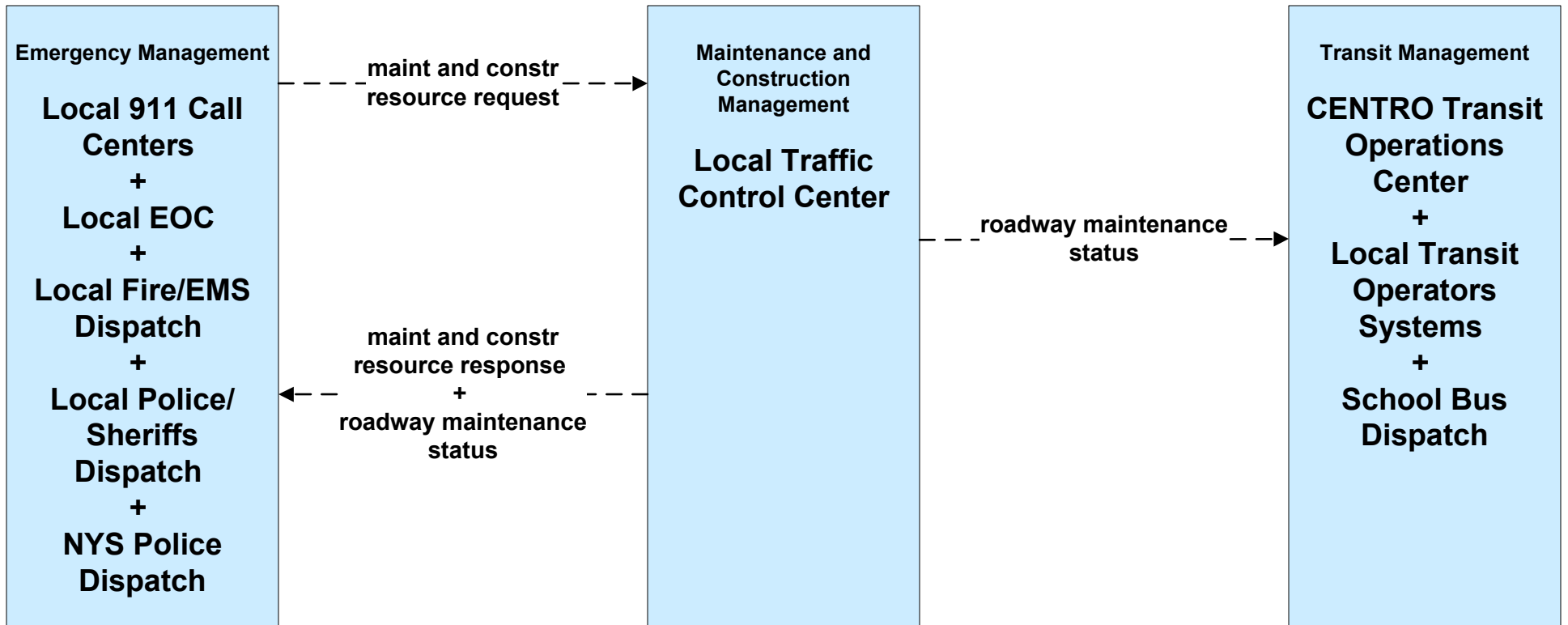
**MC04 – Weather Information Processing and Distribution
NYS Canal Corporation**



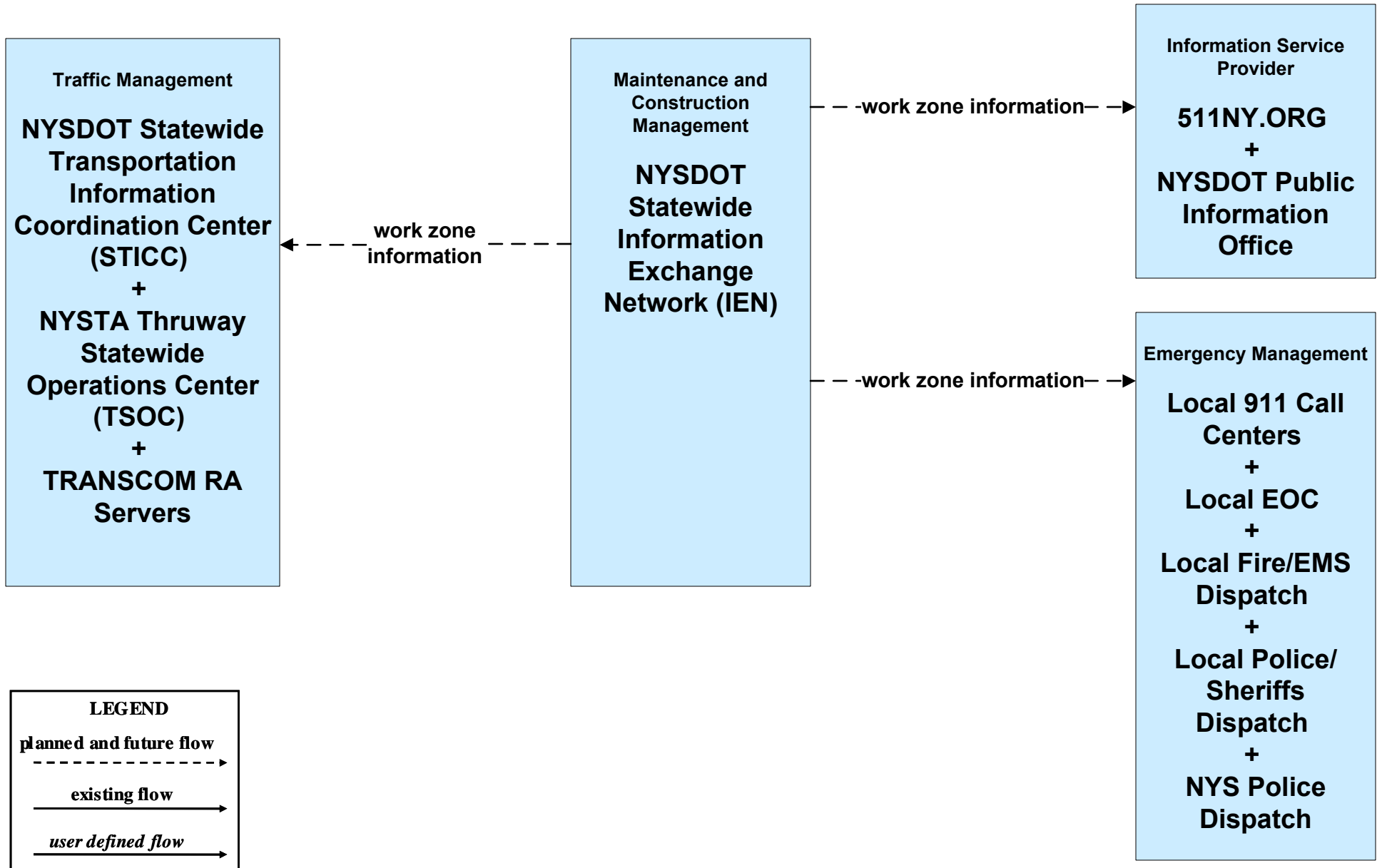
**MC06 – Winter Maintenance
 NYSDOT Region 2 (3 of 3)**



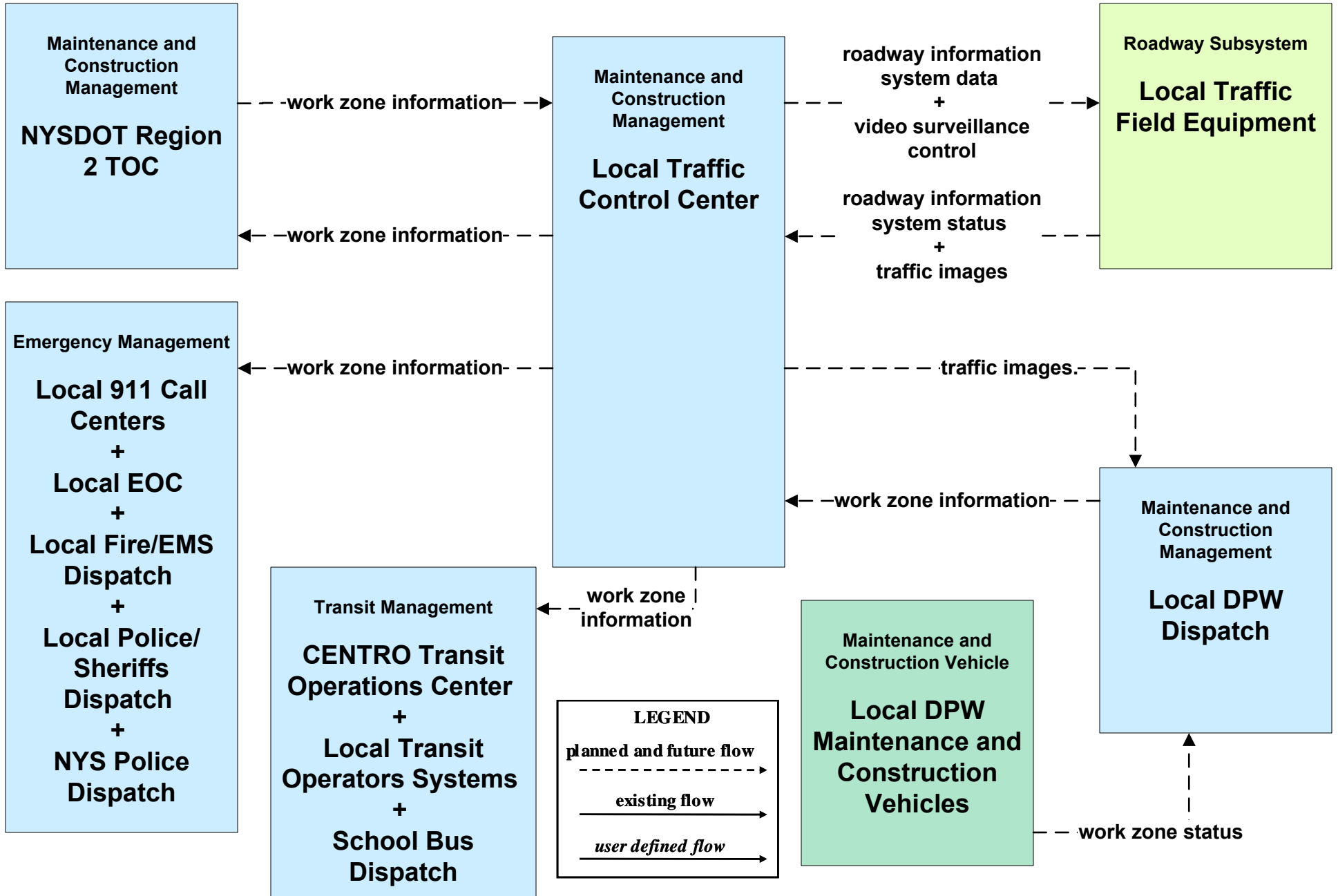
**MC06 - Winter Maintenance
Local Cities and Counties (2 of 2)**



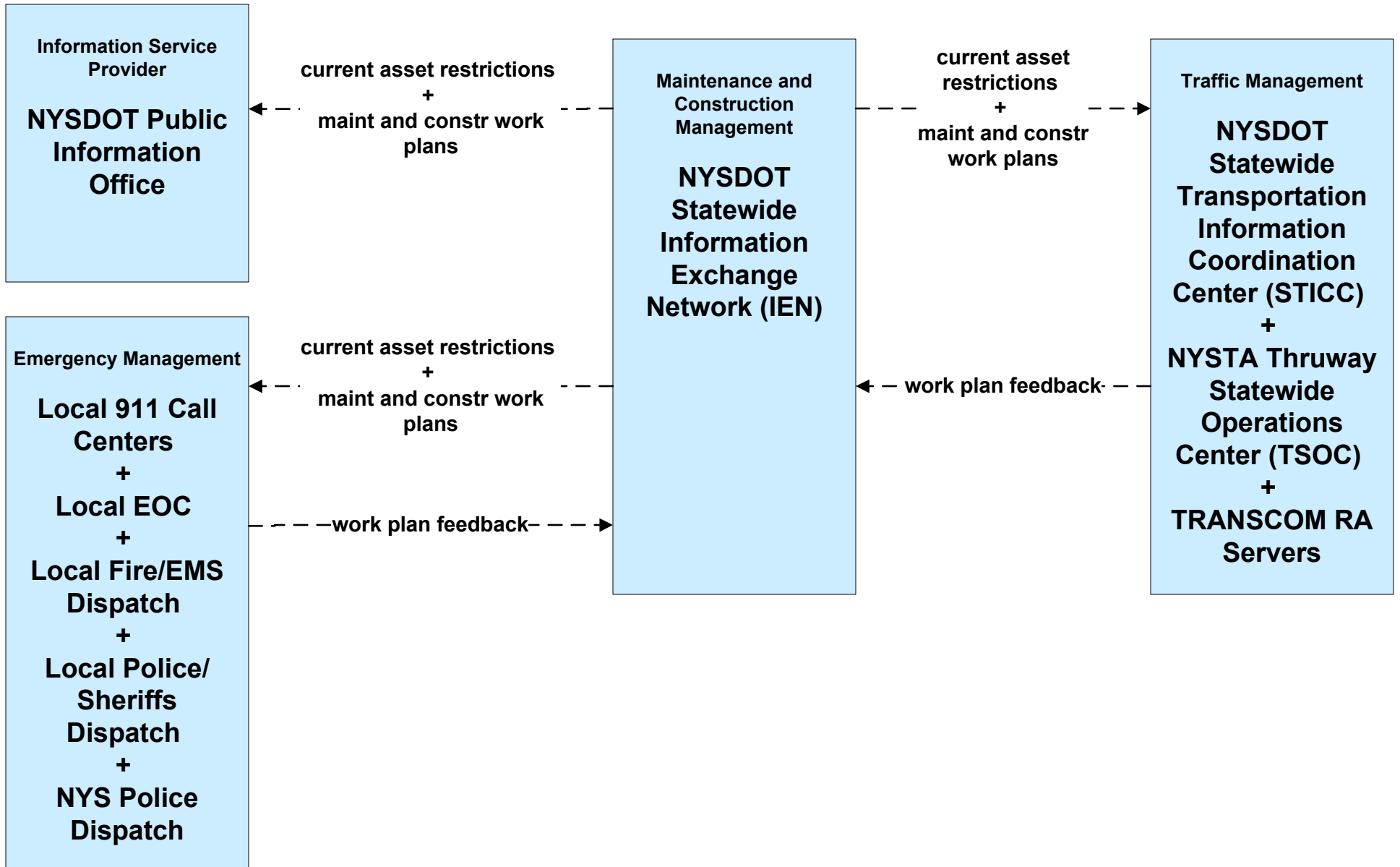
**MC08 - Workzone Management
NYSDOT Region 2 (3 of 3)**



MC08 - Workzone Management Local Cities and Counties



**MC10 – Maintenance and Construction Activity Coordination
NYSDOT Region 2 (2 of 2)**



**MC10 – Maintenance and Construction Activity Coordination
Local Cities and Counties**

