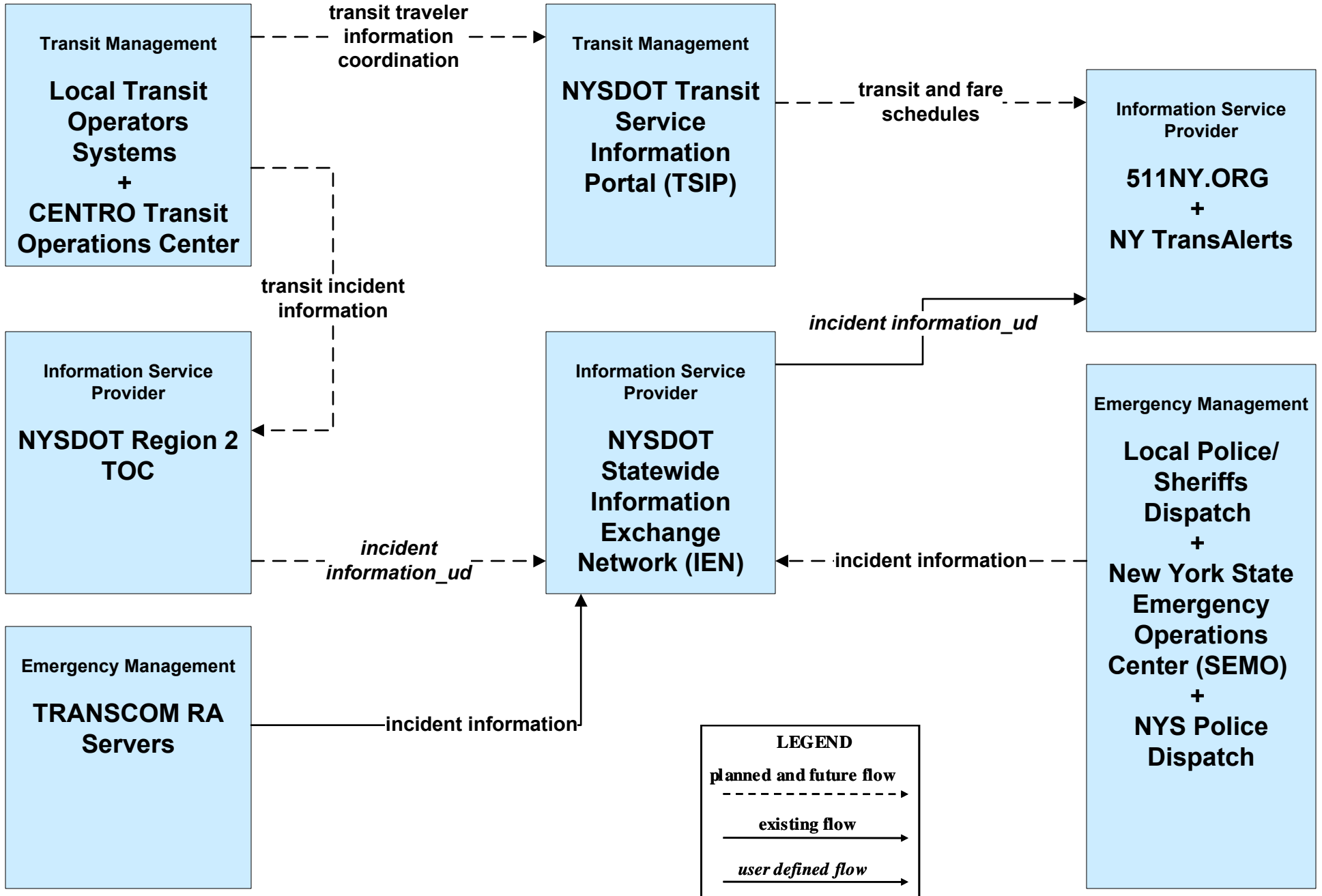
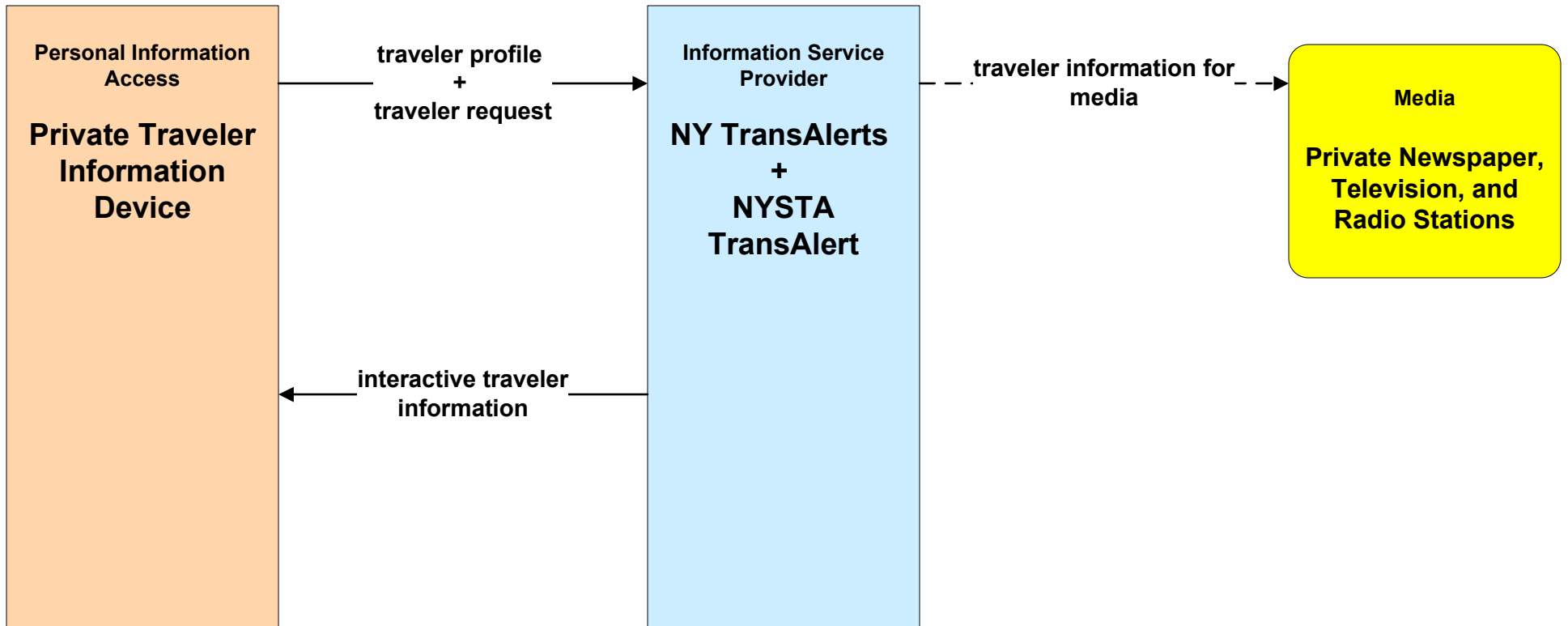


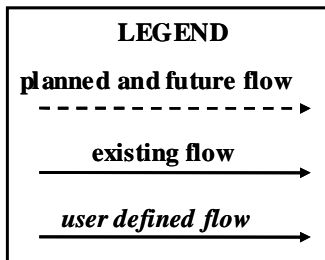
**ATIS01 - Broadcast Traveler Information  
511NY.ORG – Incidents (2 of 3)**



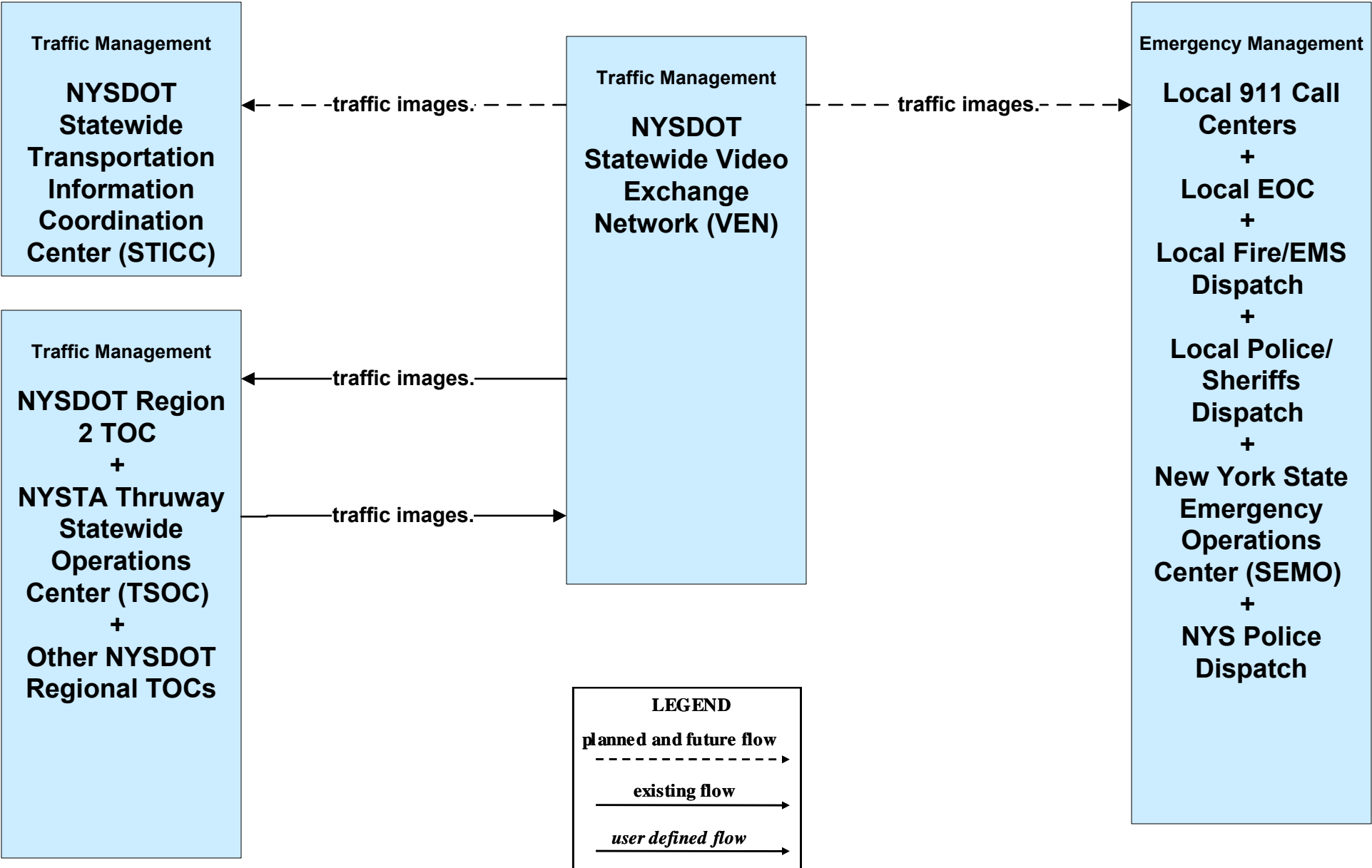
# ATIS02 - Broadcast Traveler Information NY TransAlerts



*Should be in Statewide,  
but NYSTA not in there.*

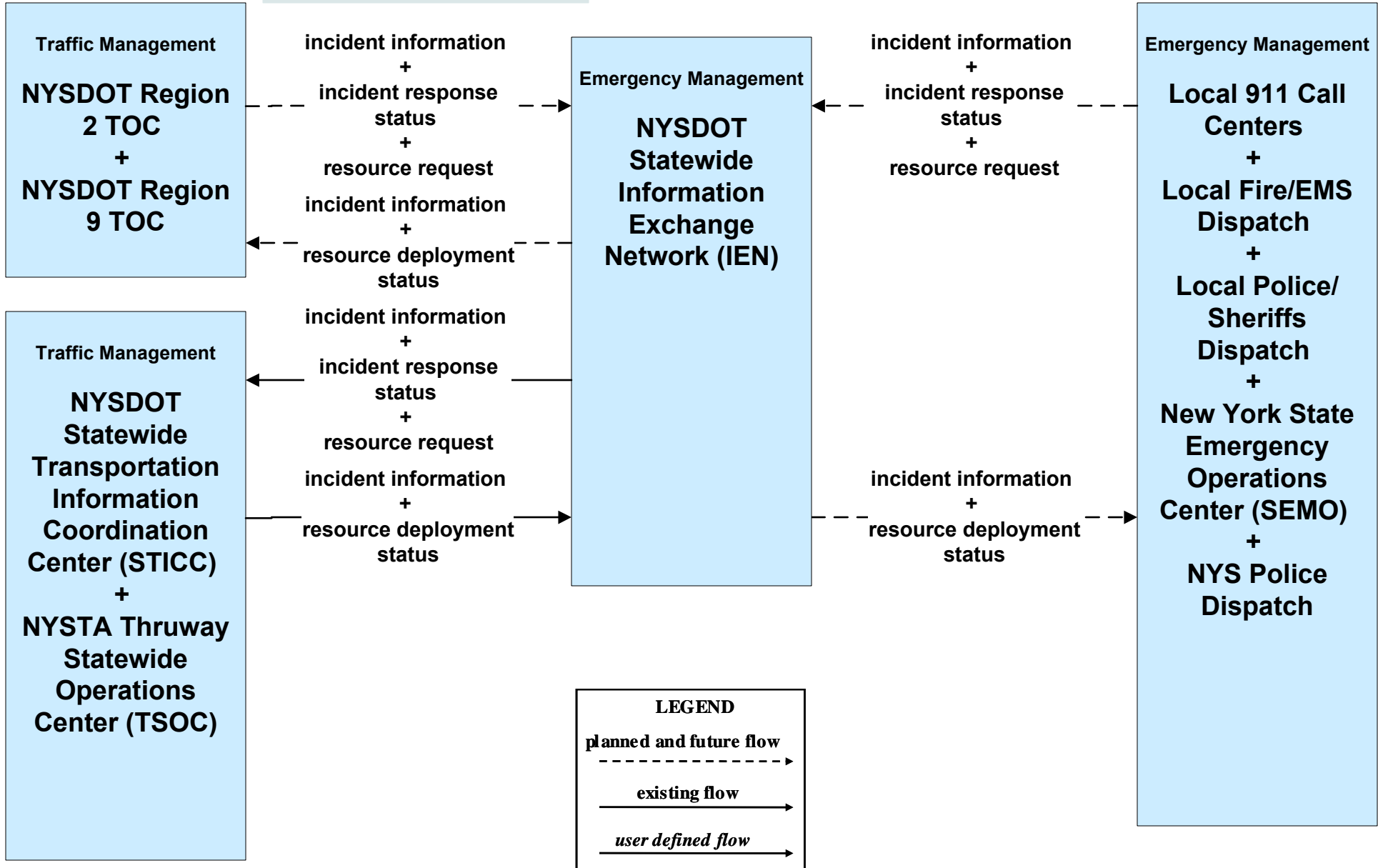


**ATMS07 - Regional Traffic Management  
 NYSDOT Statewide Video Exchange Network (VEN)**

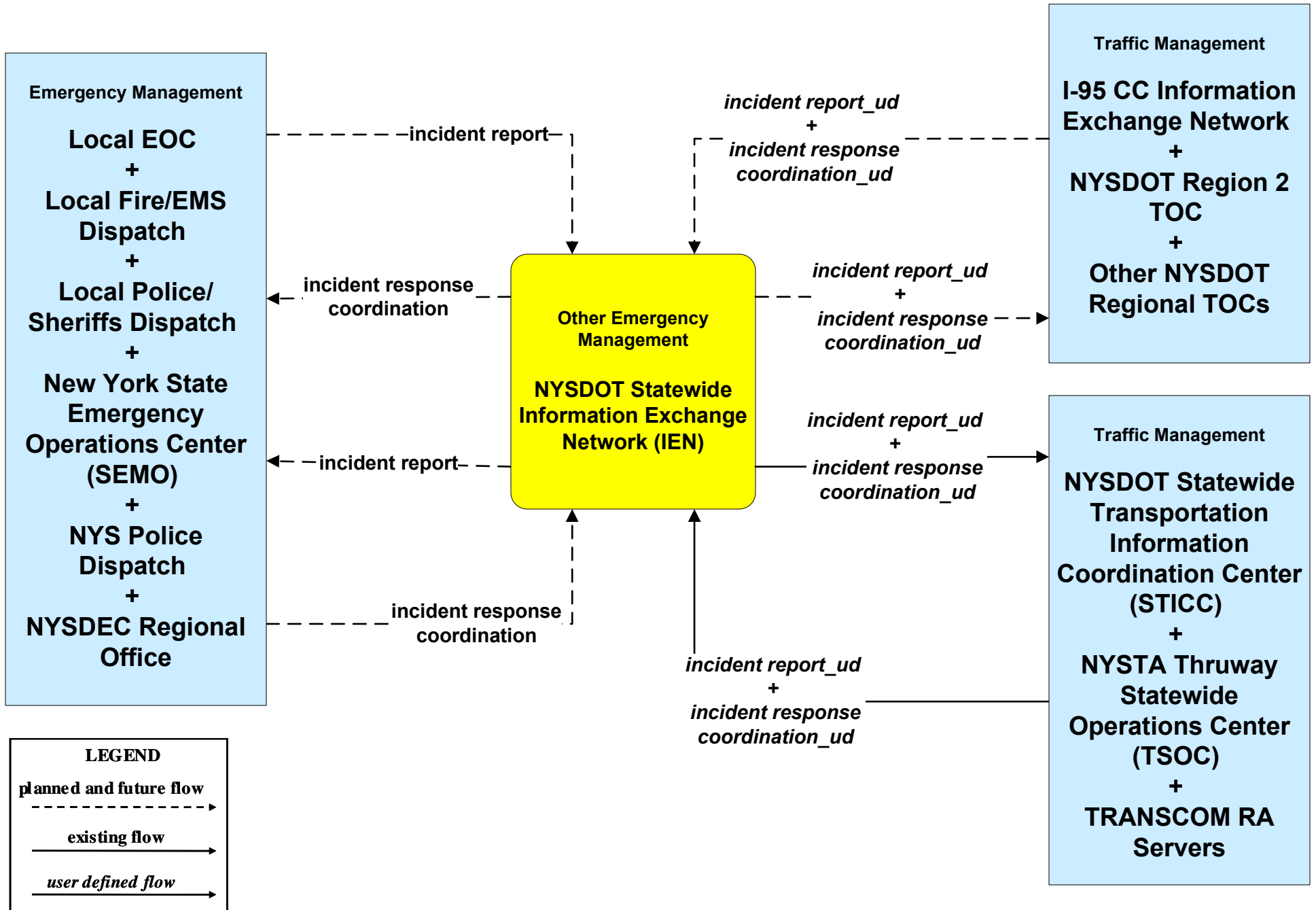


# ATMS08 - Incident Management NYSDOT Region 2 (TM to EM)

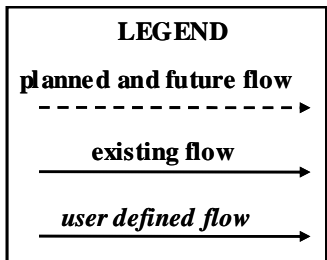
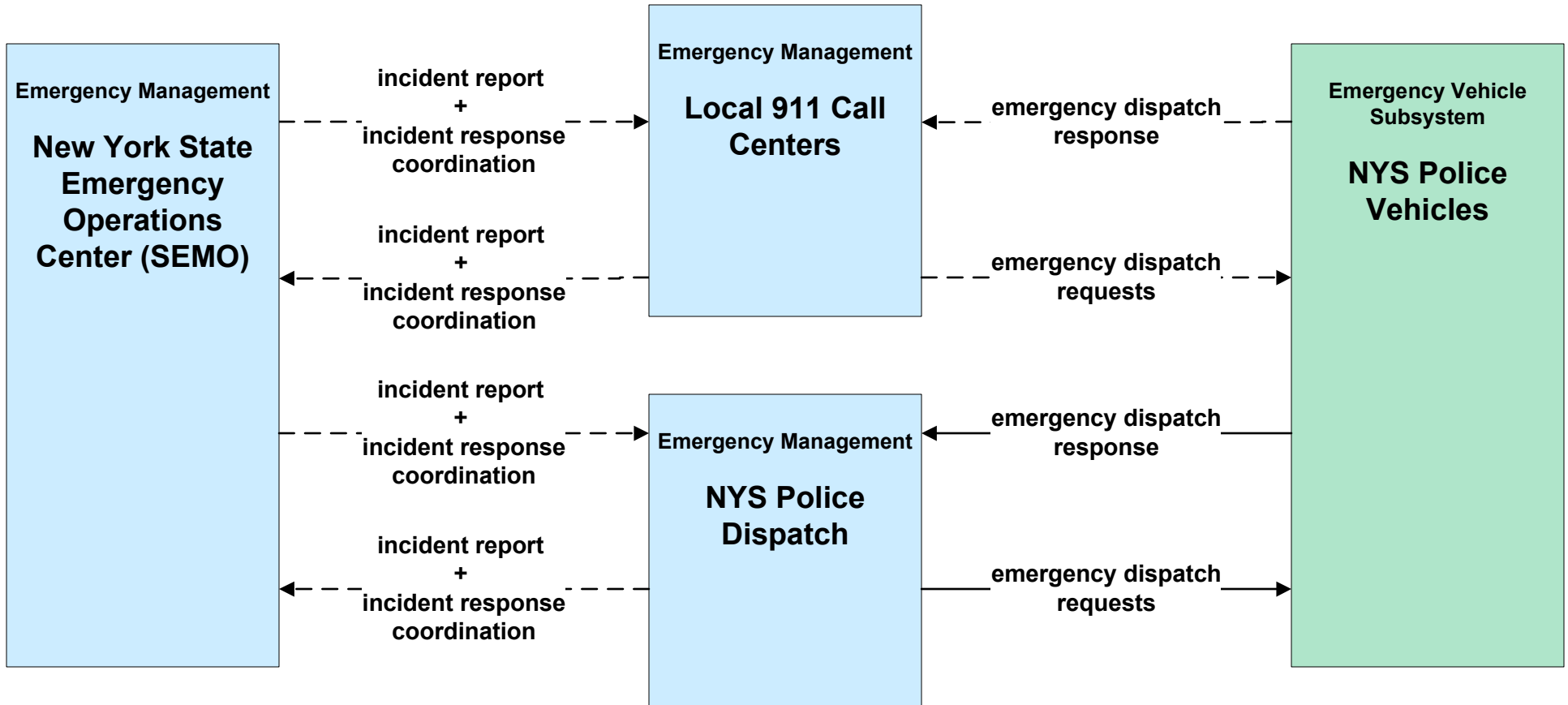
Region 9 TOC "takes" the phone calls for Region 2 TOC after hours.



**EM01 - Emergency Call-Taking and Dispatch**  
**NYSDOT Statewide Transportation Information Control Center (STICC) and**  
**Statewide Information Exchange Network (IEN)**

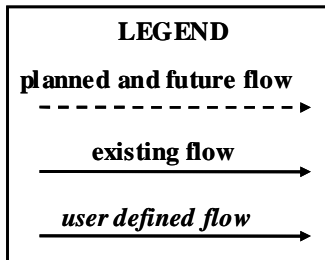
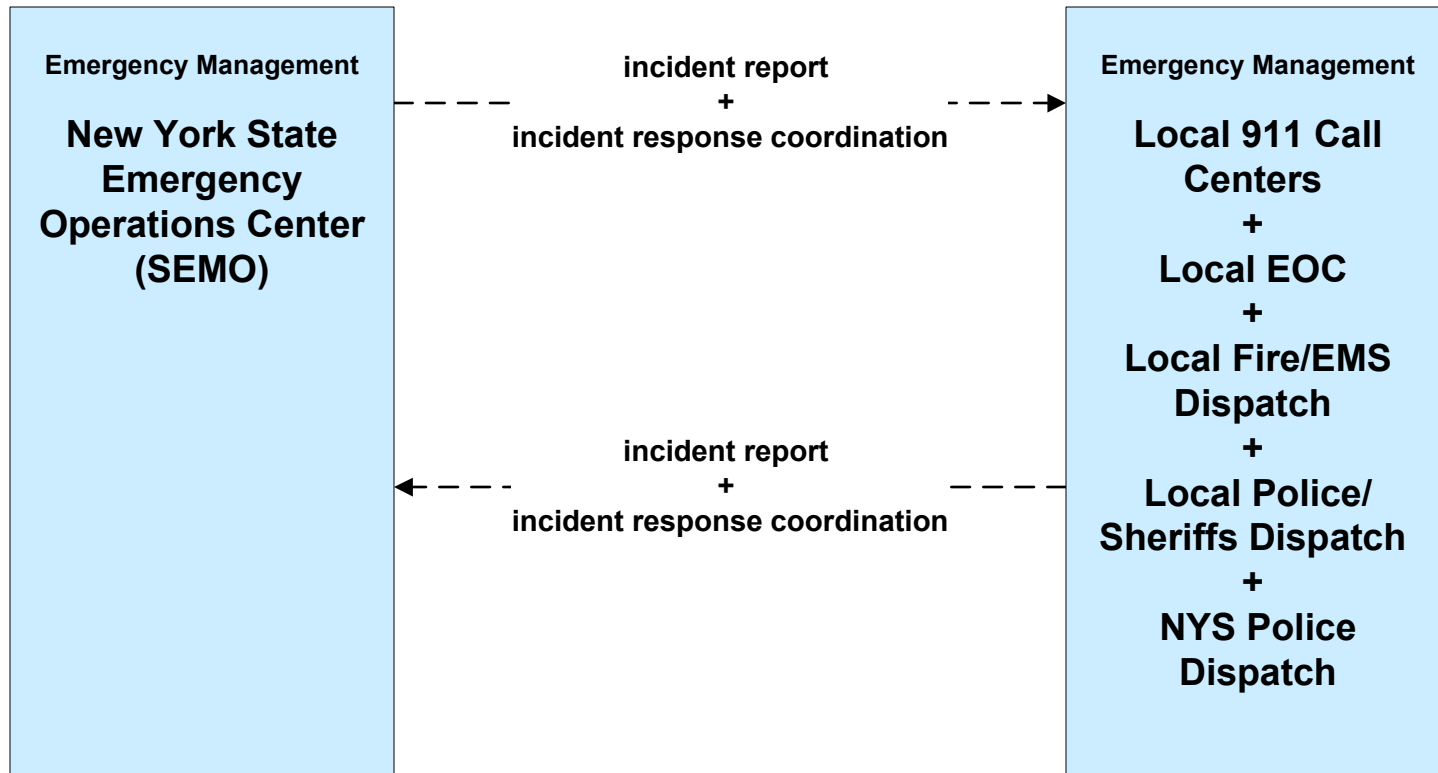


# EM01 - Emergency Call-Taking and Dispatch State Police Dispatch

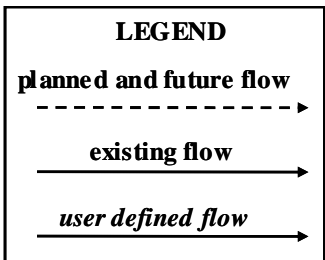
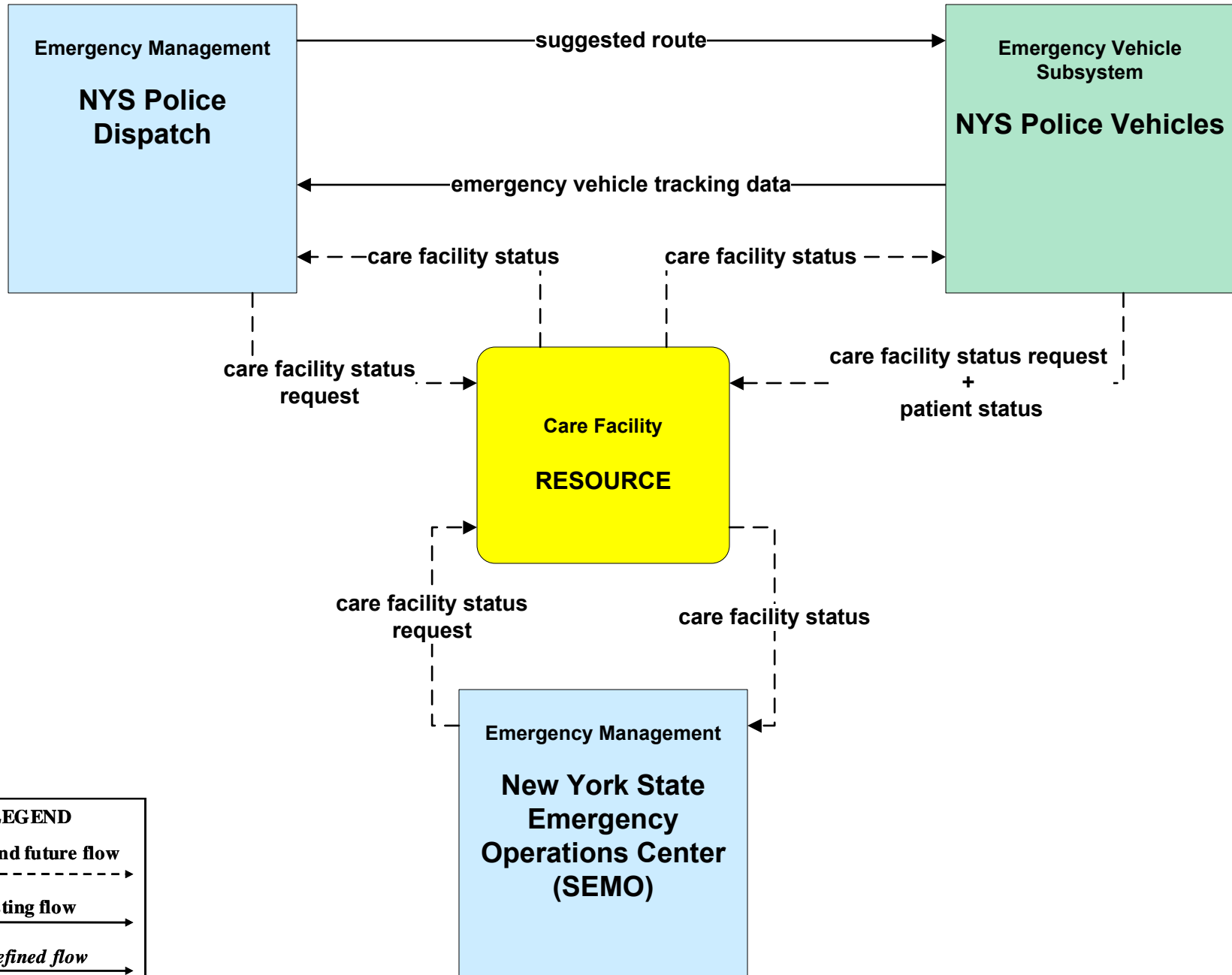


*Will vary by county/local whether dispatched by NYS Police or 911 center. TSOC dispatches Troop T.*

**EM01 - Emergency Call-Taking and Dispatch  
State Emergency Operations Center**

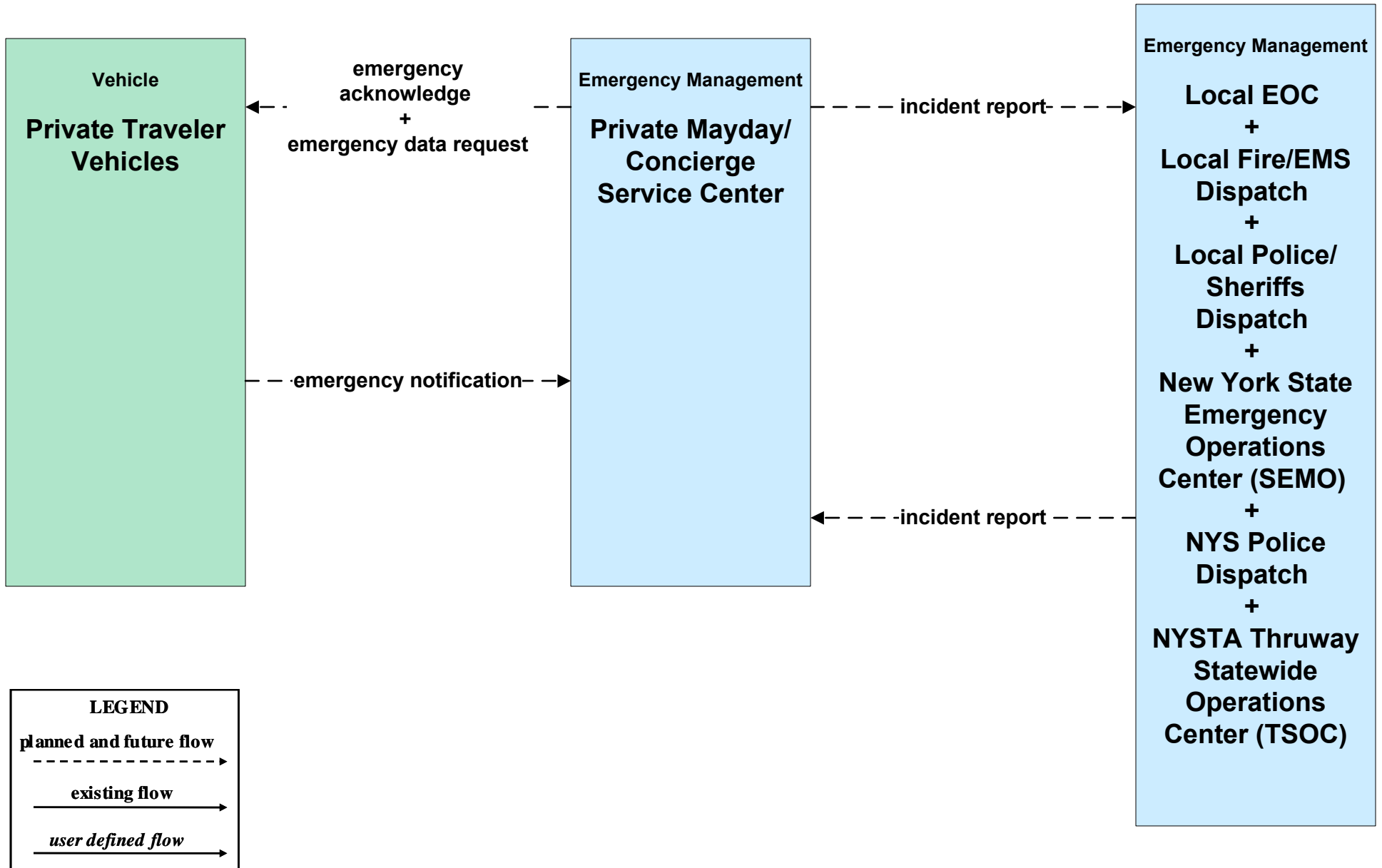


# EM02 - Emergency Routing New York State Police Vehicles / SEMO

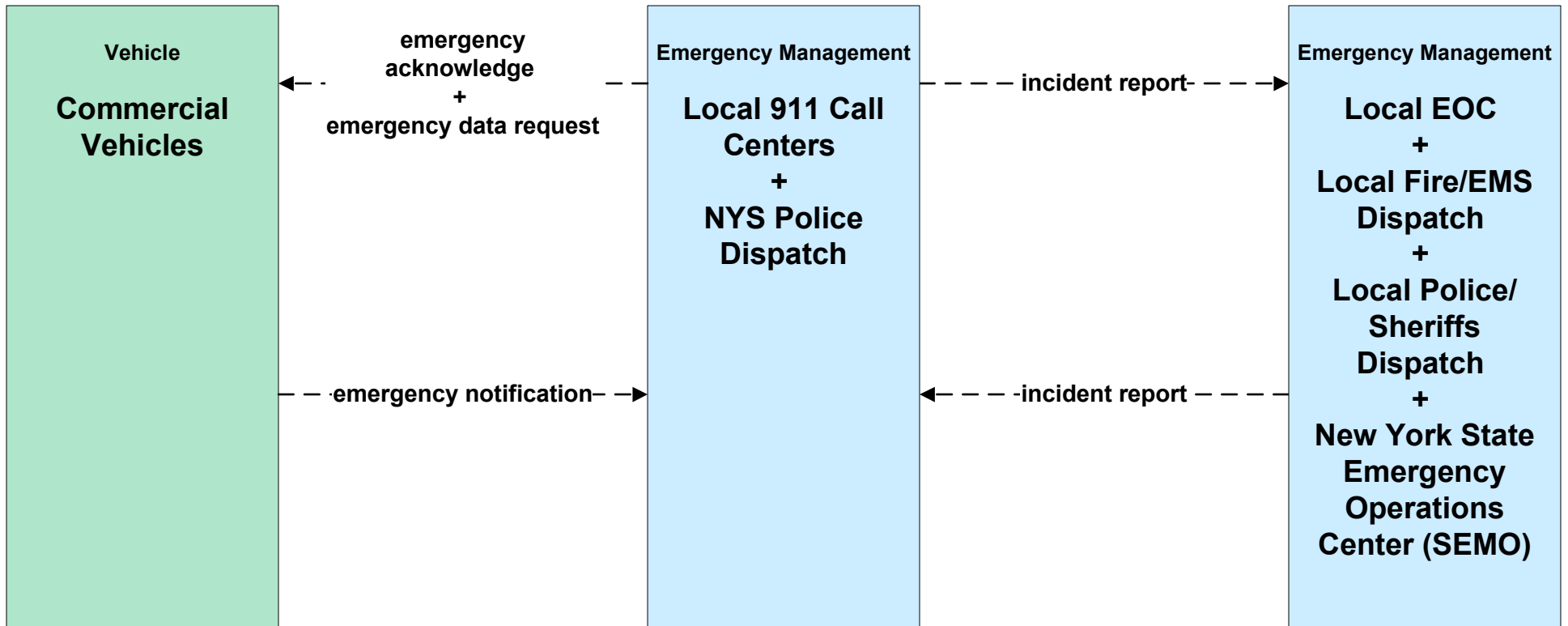




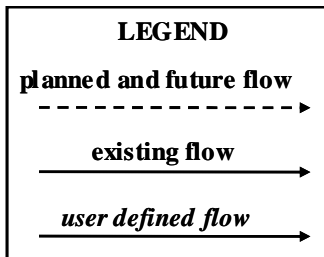
**EM03 - Mayday Support  
Mayday/Concierge Service Center**



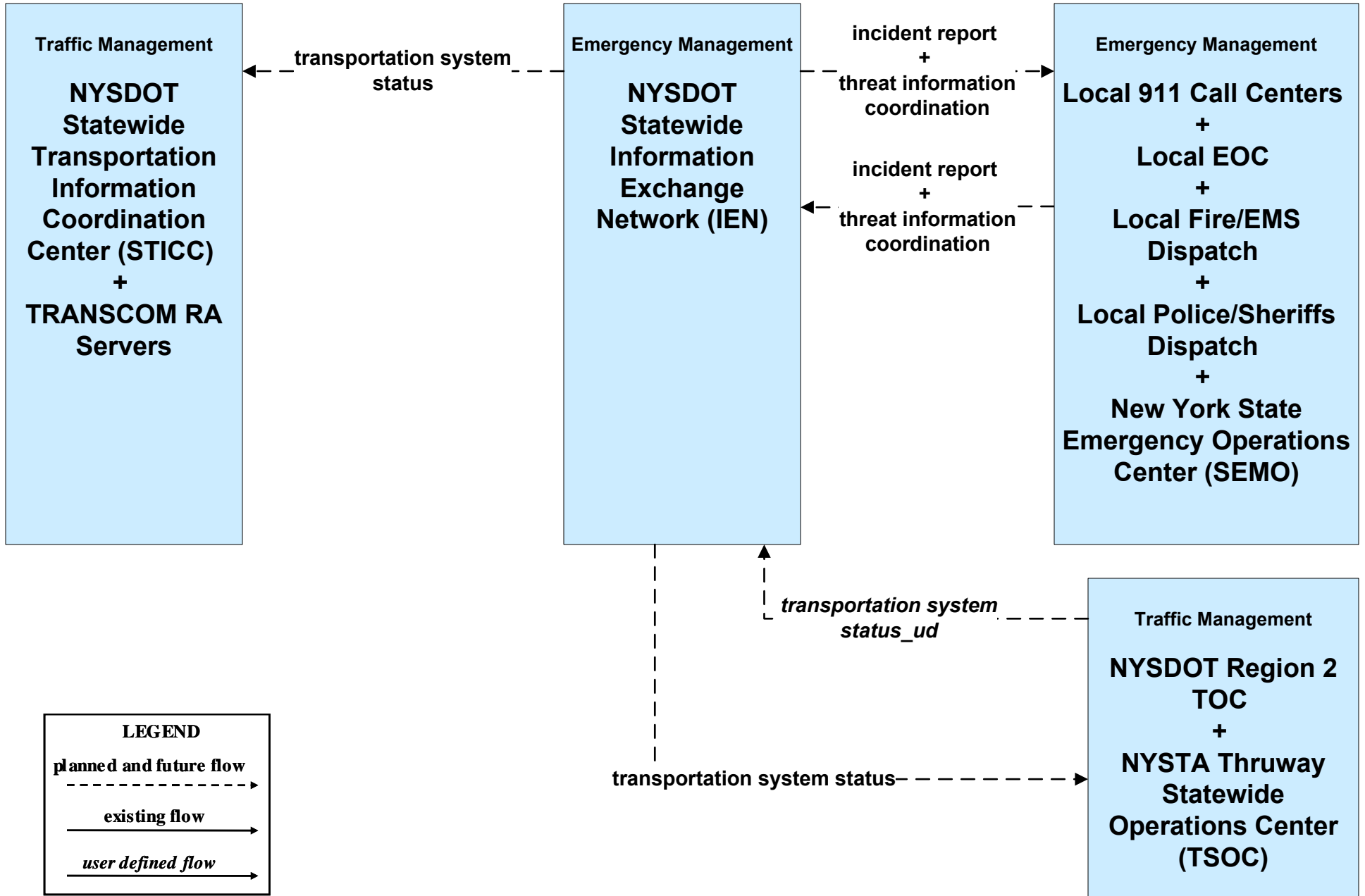
# EM03 - Mayday Support Commercial Vehicle



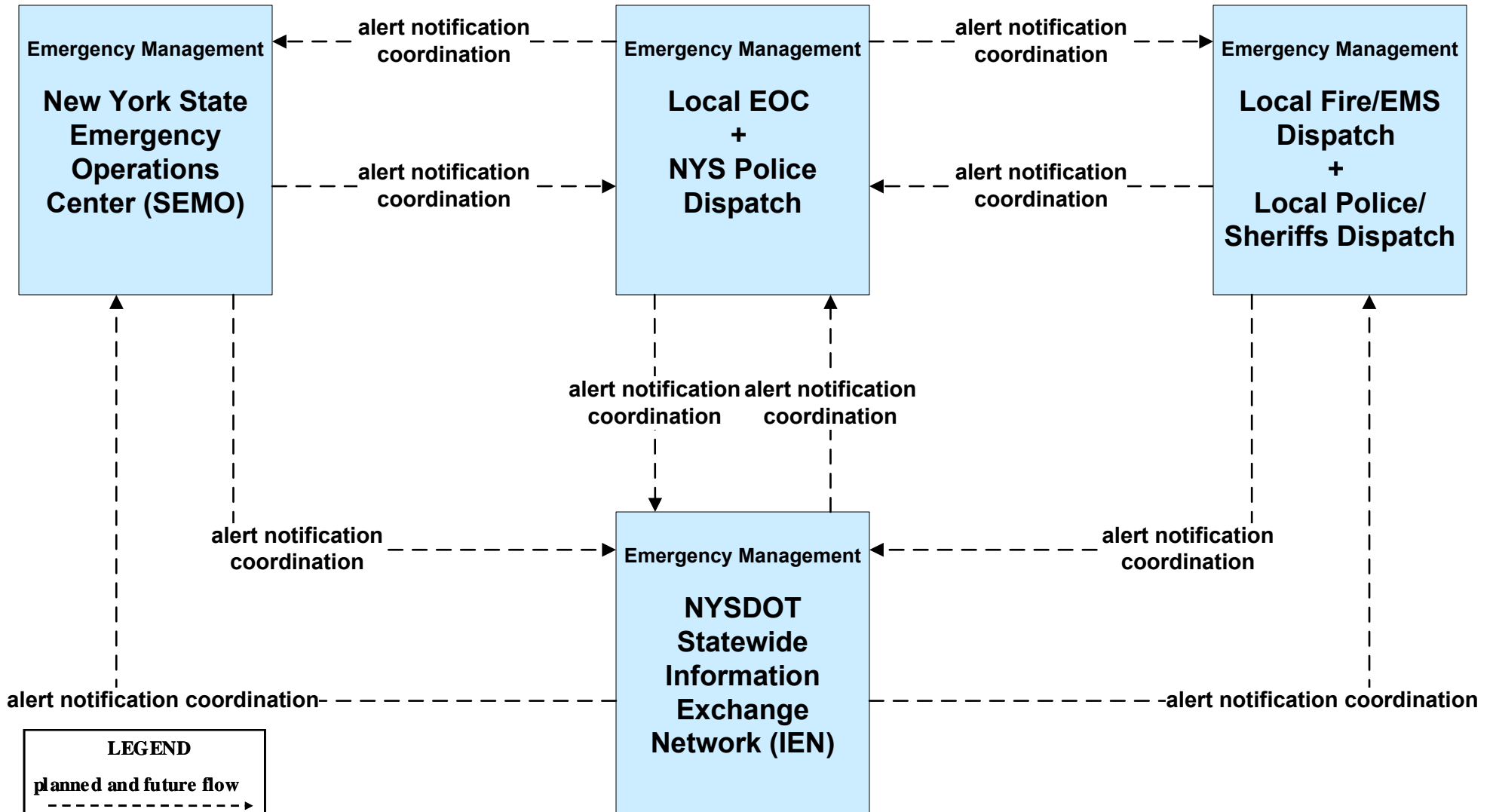
*This represents commercial vehicle operators reporting unusual activity.*



**EM05 - Transportation Infrastructure Protection  
 NYSDOT Region 2 (2 of 2)**



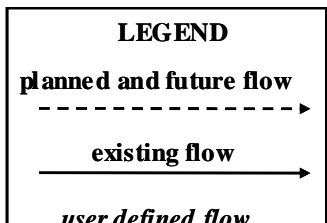
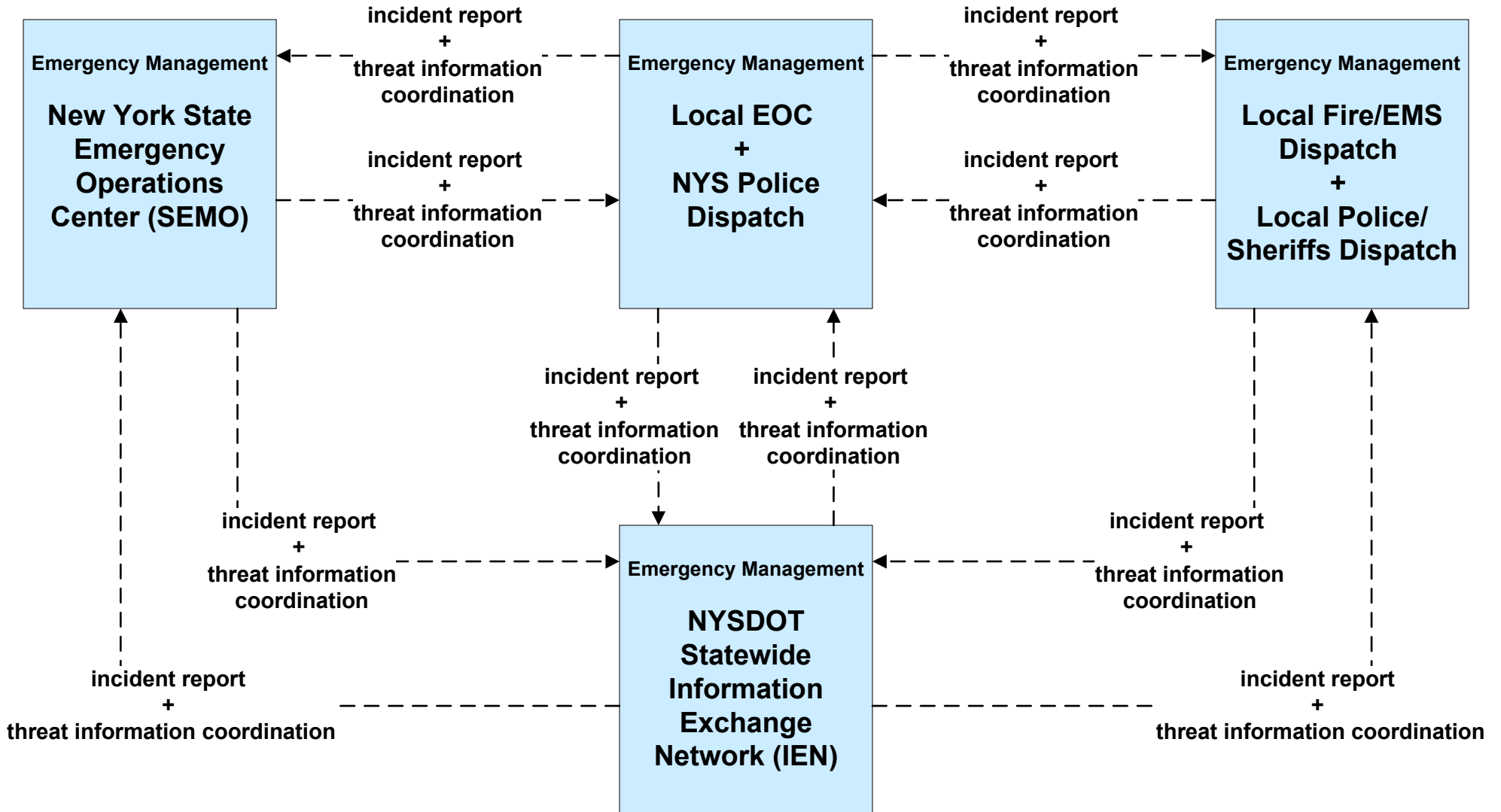
**EM06 - Wide Area Alert  
New York SEMO / Local EOC / NYSDOT IEN**



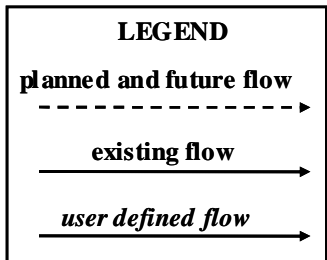
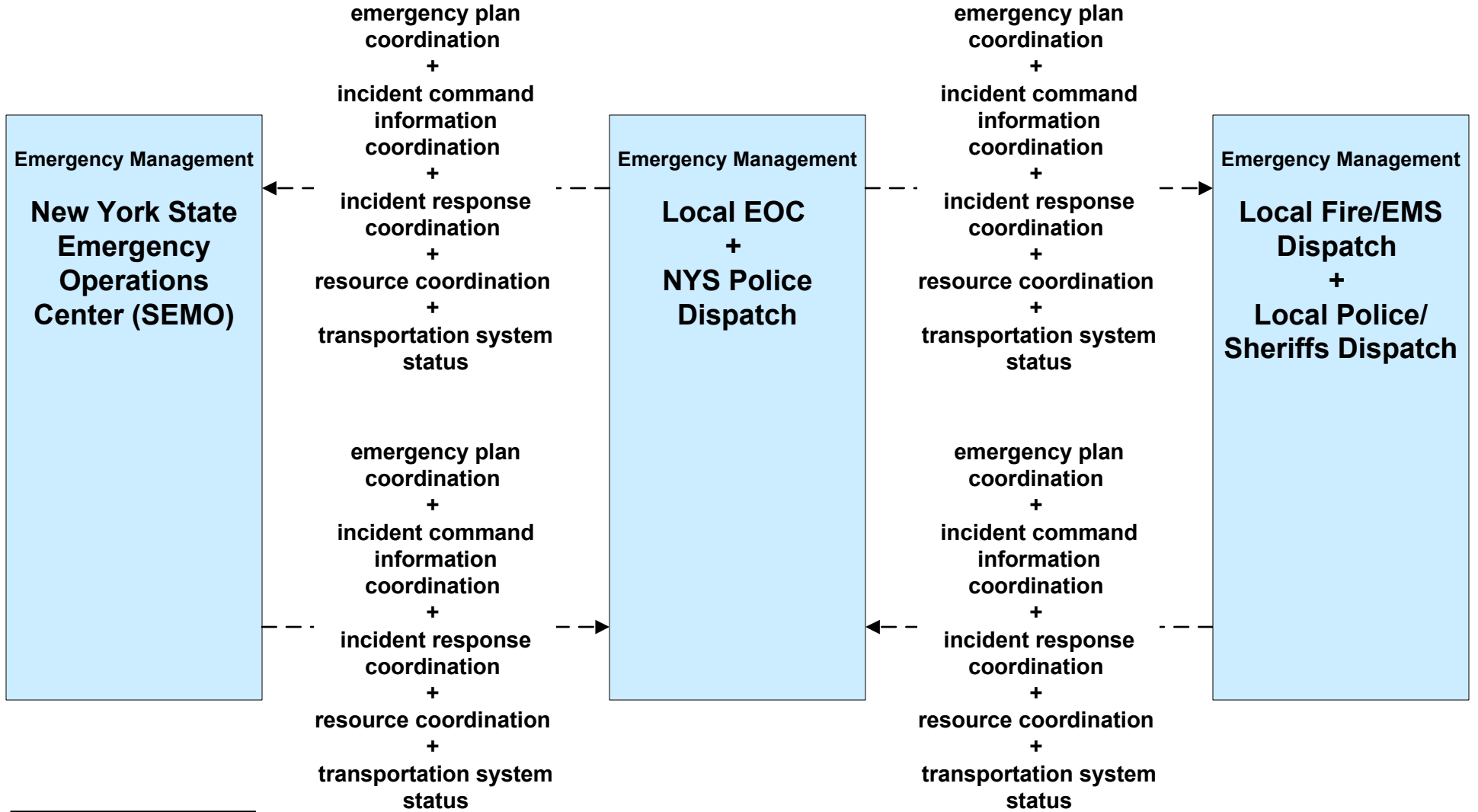
**LEGEND**

- planned and future flow* (dashed arrow)
- existing flow* (solid arrow)
- user defined flow* (solid arrow)

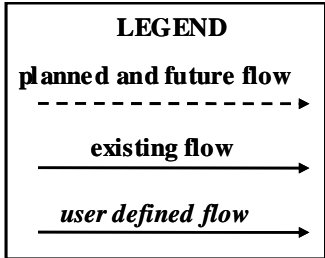
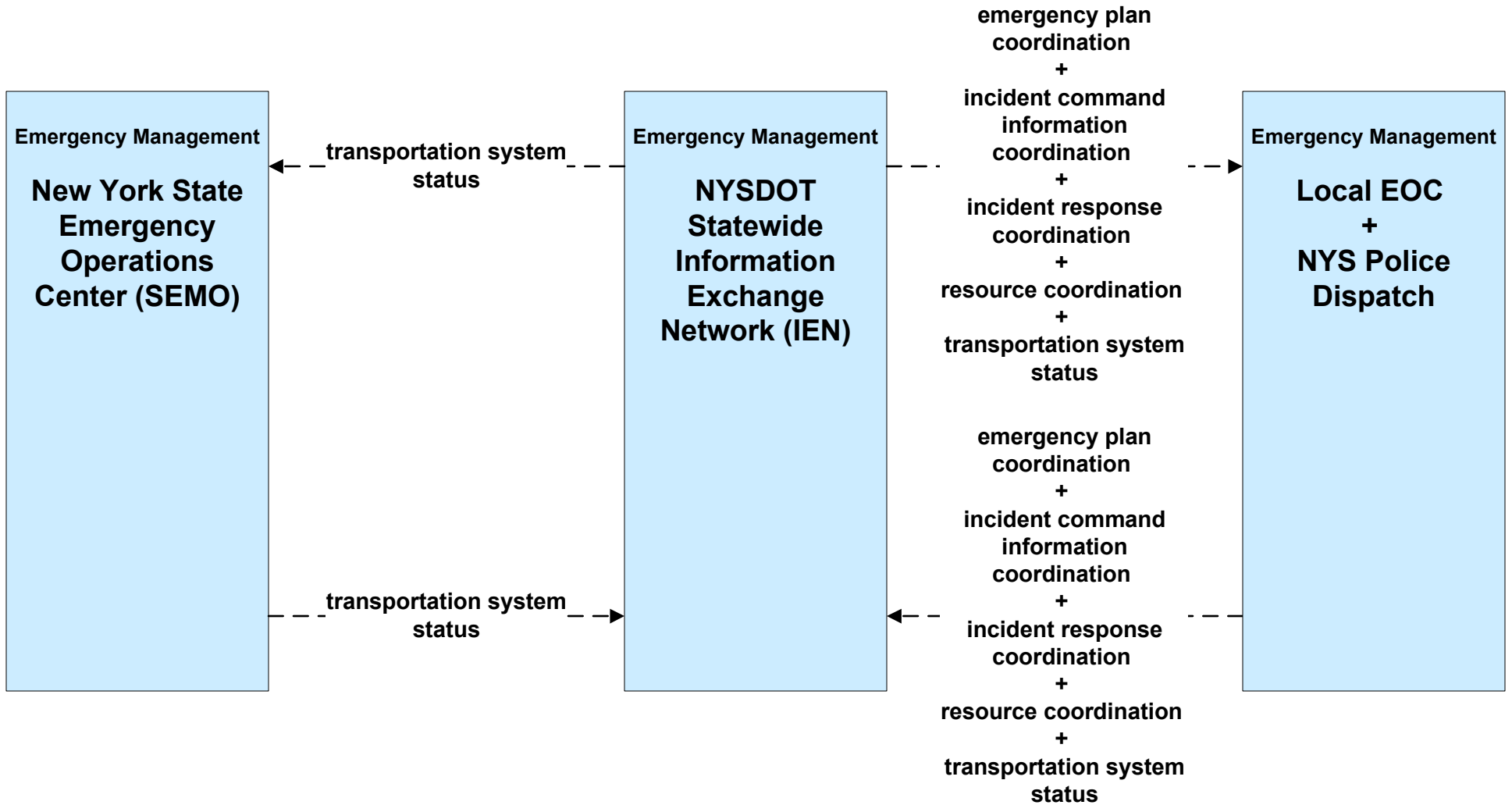
**EM07 - Early Warning System  
New York SEMO / Local EOC / NYSDOT IEN**



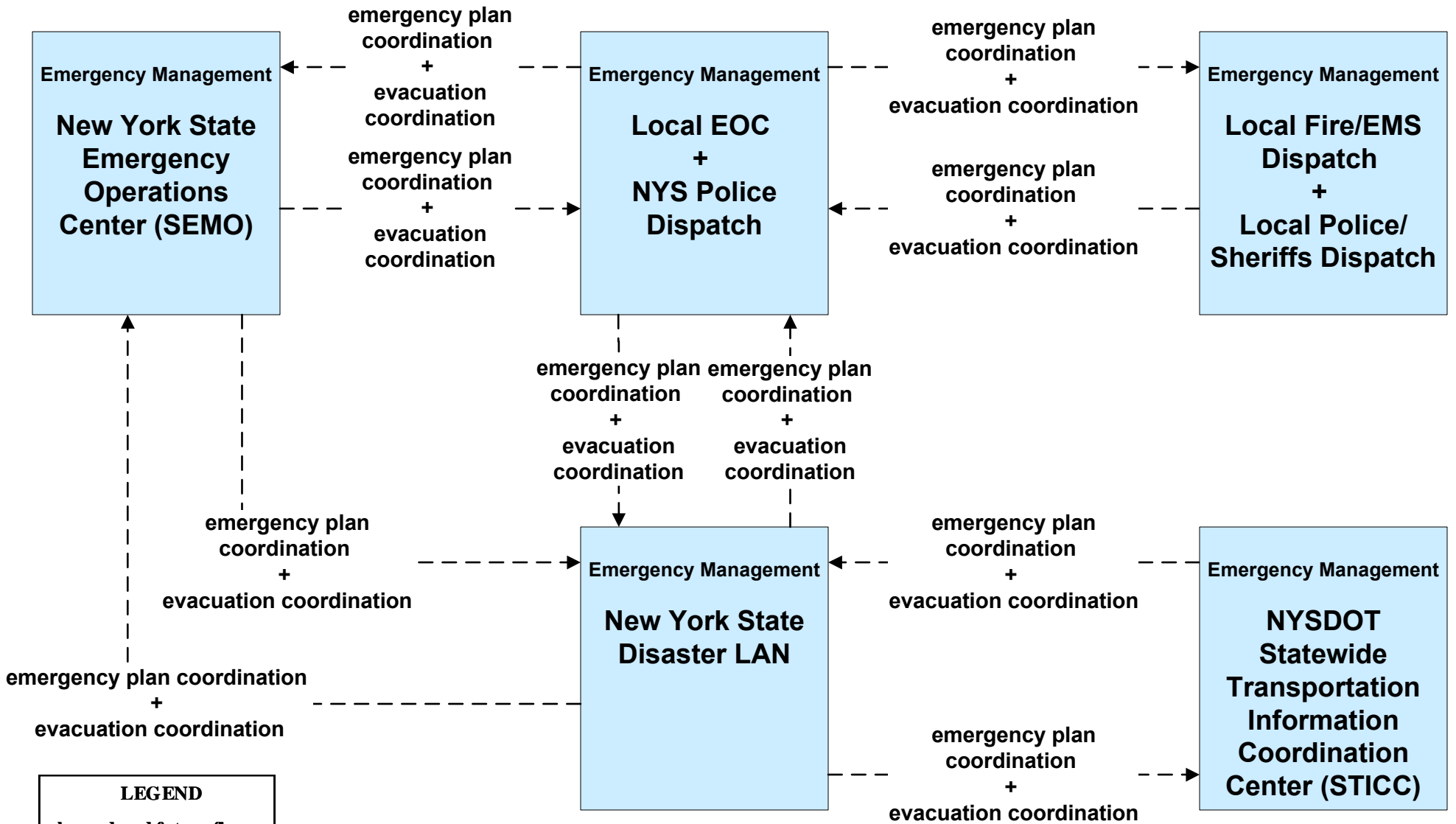
**EM08 - Disaster Response and Recovery  
New York SEMO / Local EOC**



**EM08 - Disaster Response and Recovery  
New York SEMO / Local EOC / NYSDOT IEN**



**EM09 – Evacuation and Reentry Management  
New York SEMO / Local EOC / NYSDOT STICC**

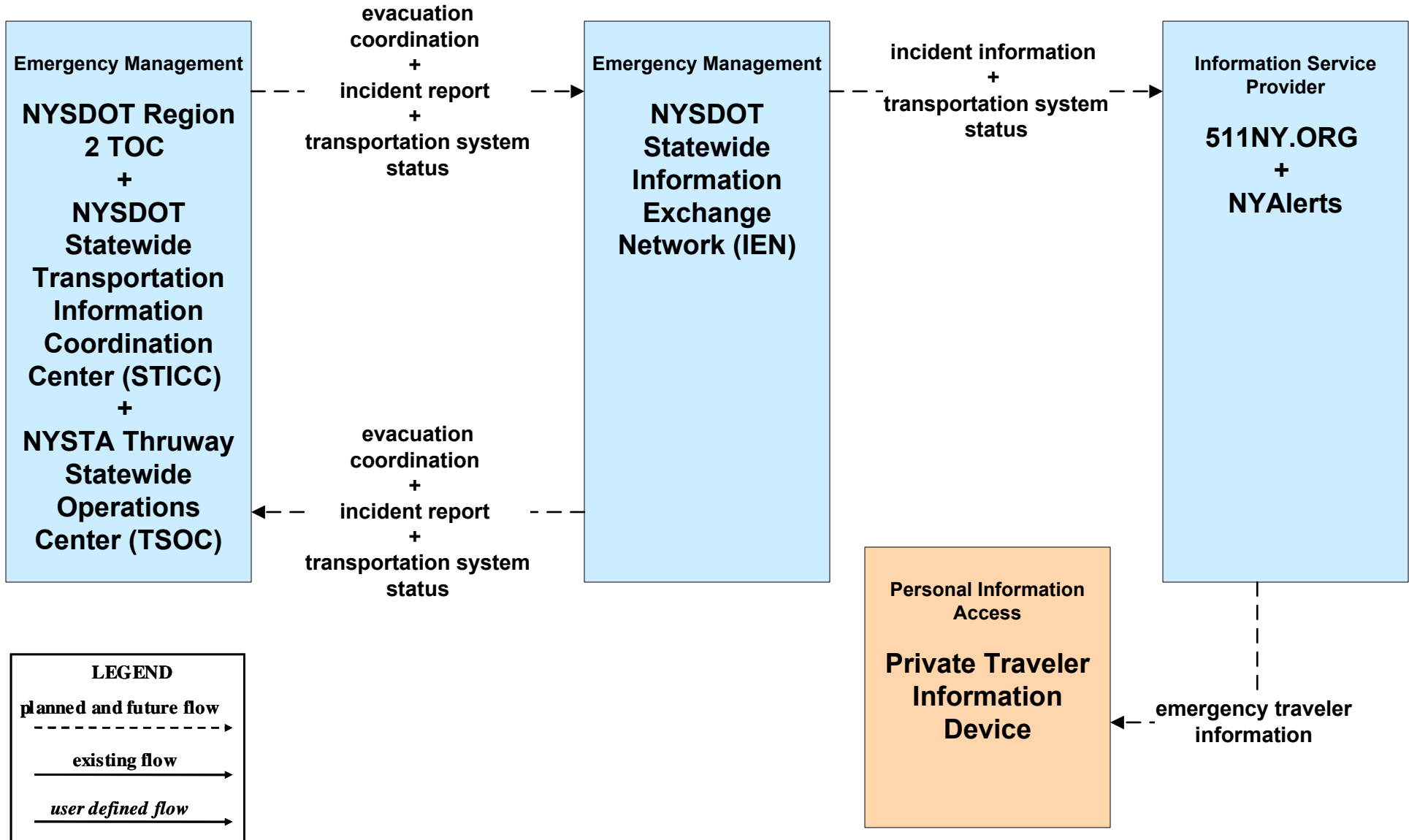


**LEGEND**

- planned and future flow** (dashed arrow)
- existing flow** (solid arrow)
- user defined flow** (solid arrow)



**EM10 - Disaster Traveler Information  
 NYSDOT IEN and NY511.ORG**



**MC04 – Weather Information Processing and Distribution  
NYS Canal Corporation**

