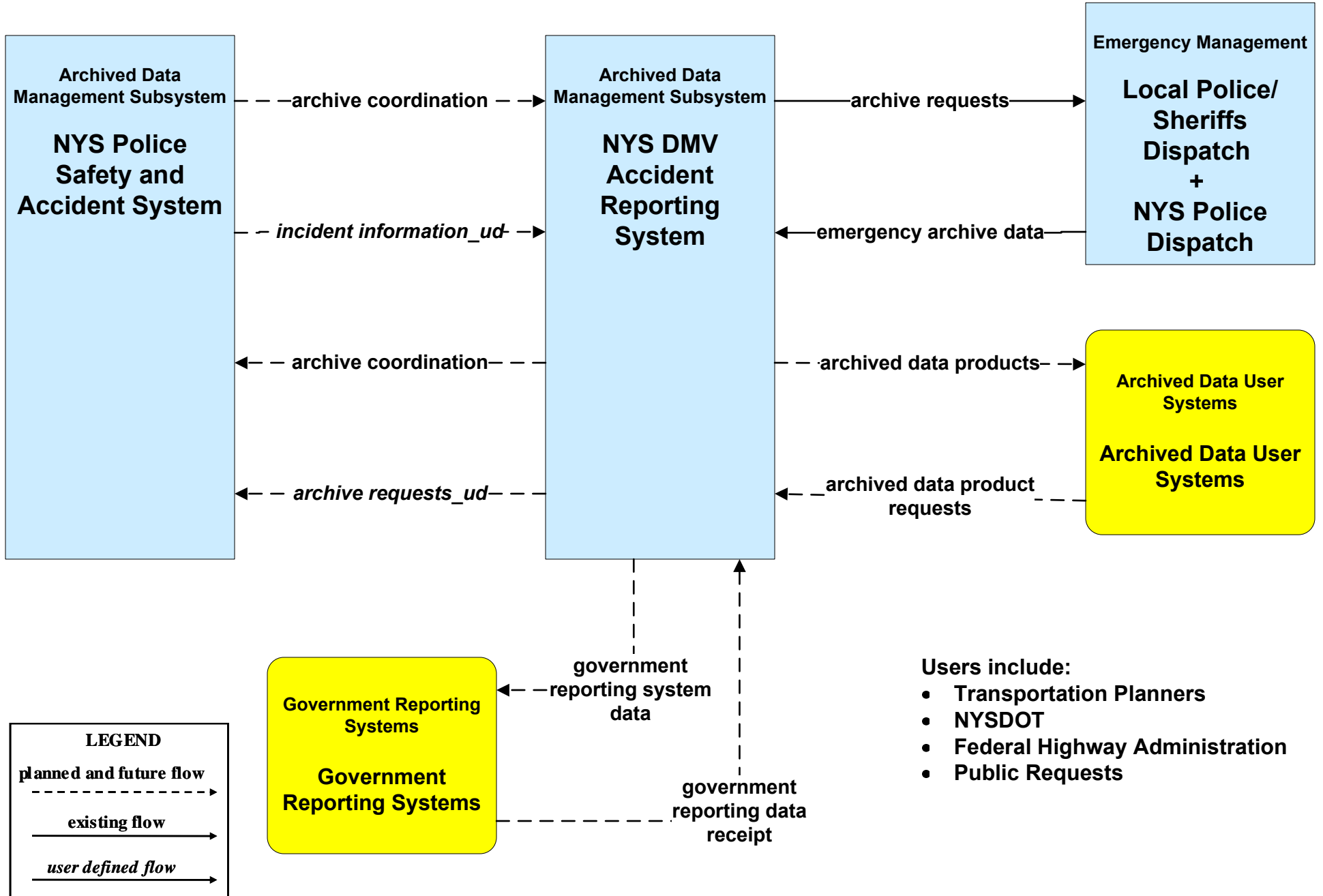
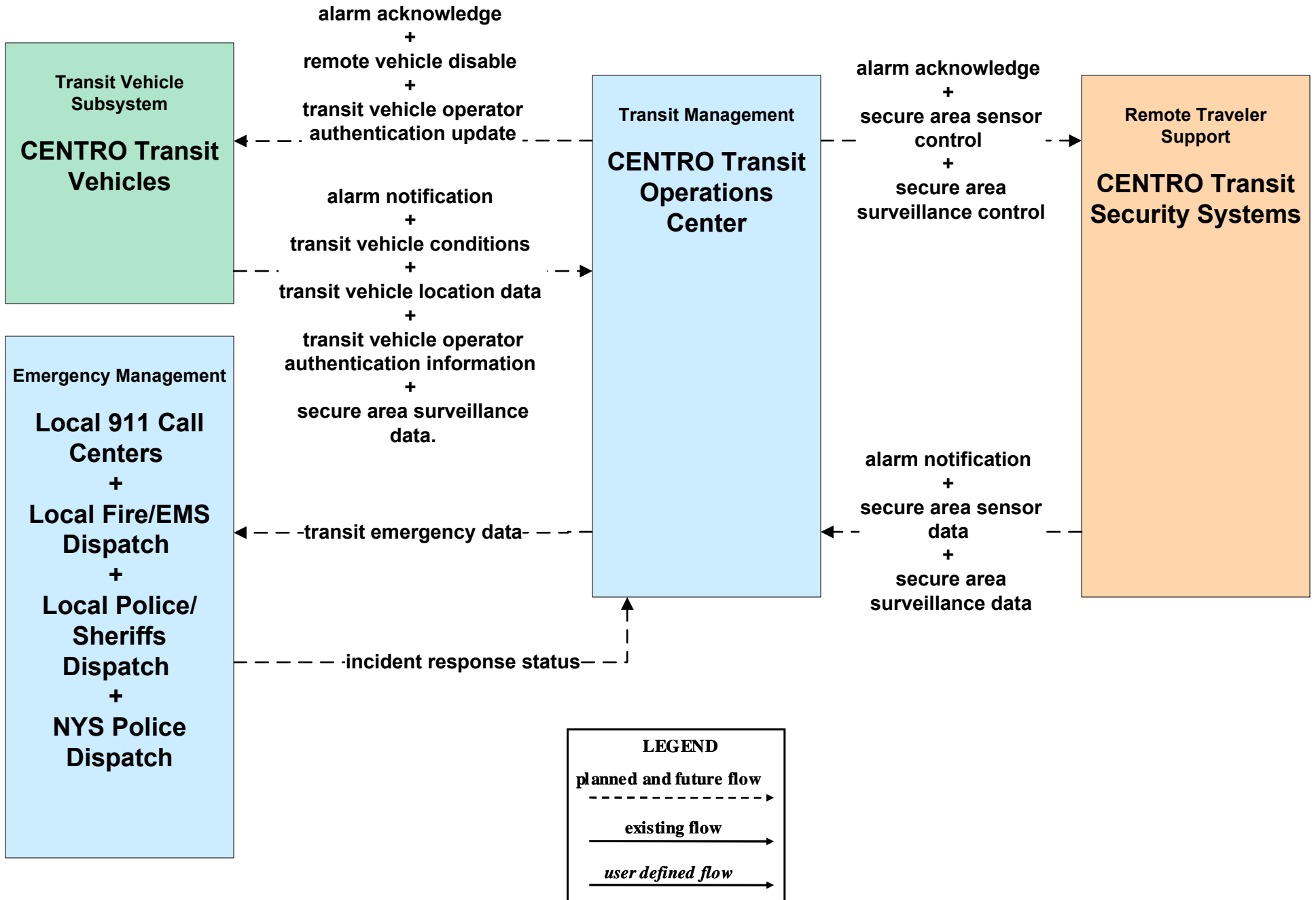


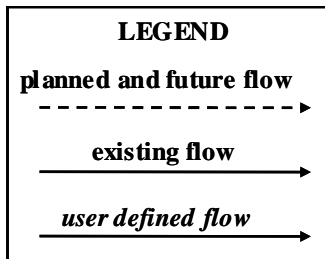
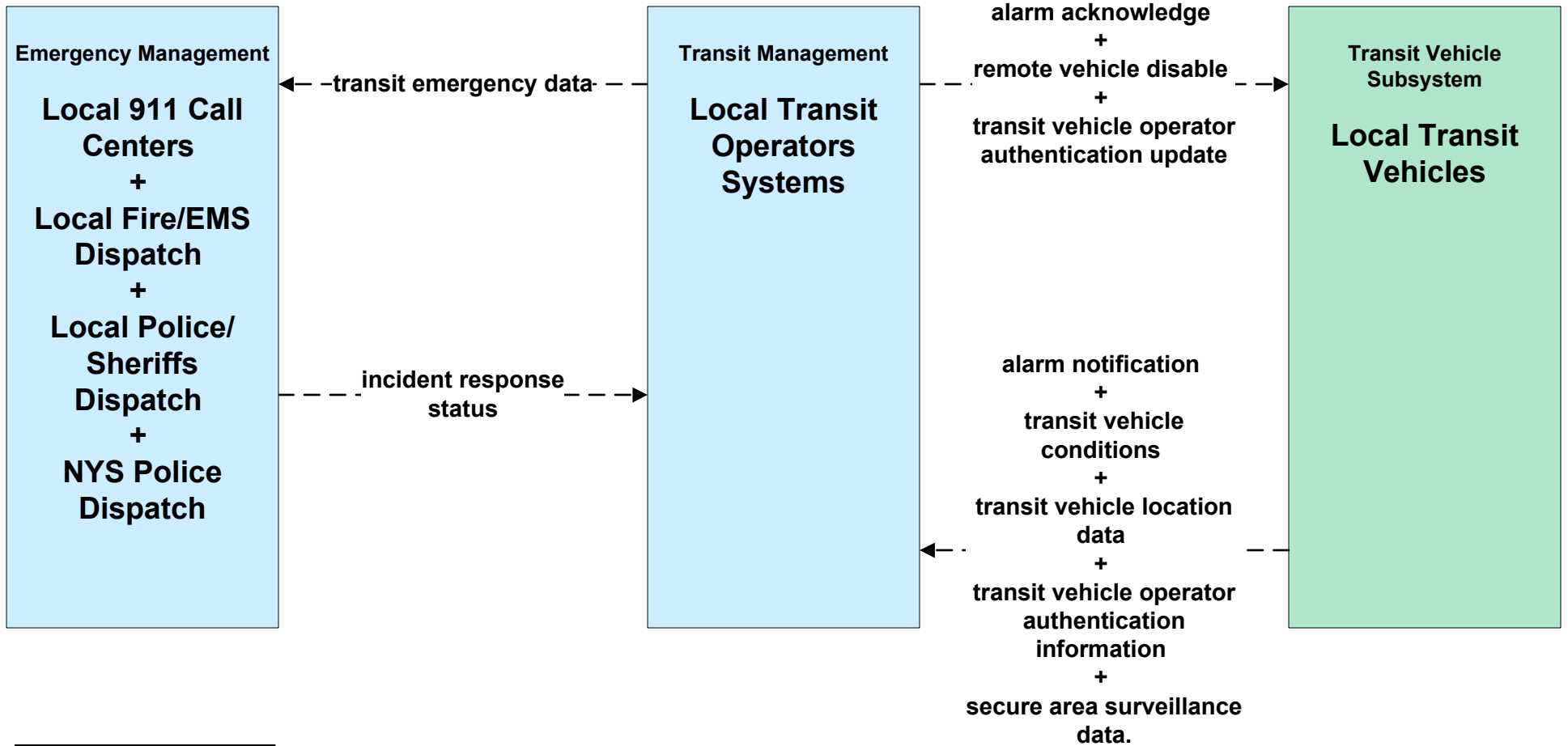
# AD1 - ITS Data Mart NYS DMV Accident Reporting System



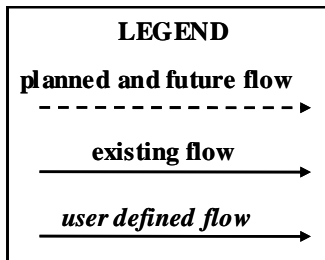
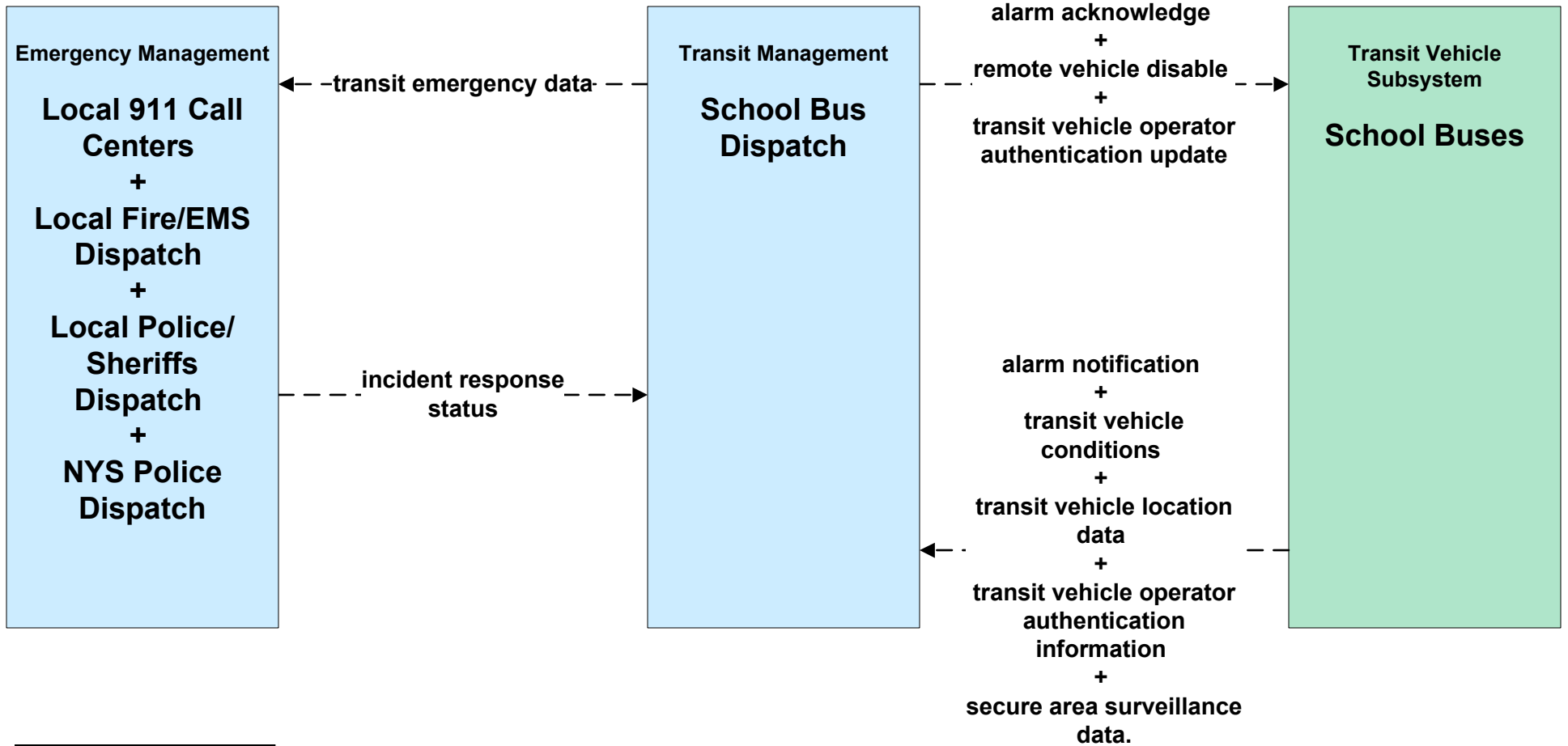
# APTS05 - Transit Security CENTRO



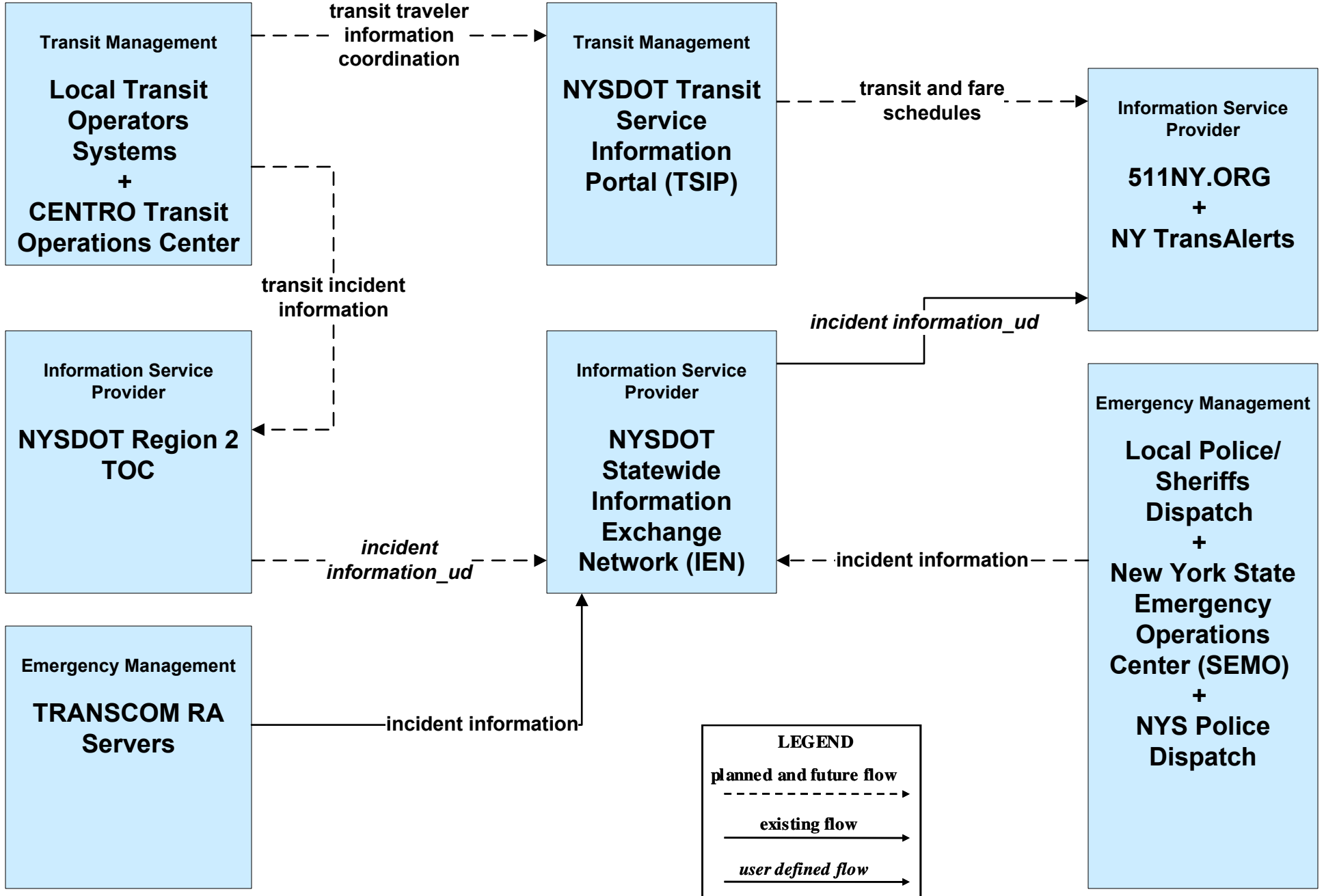
# APTS05 - Transit Security Local Transit Operators



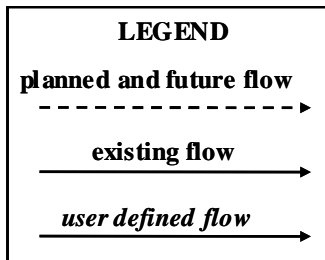
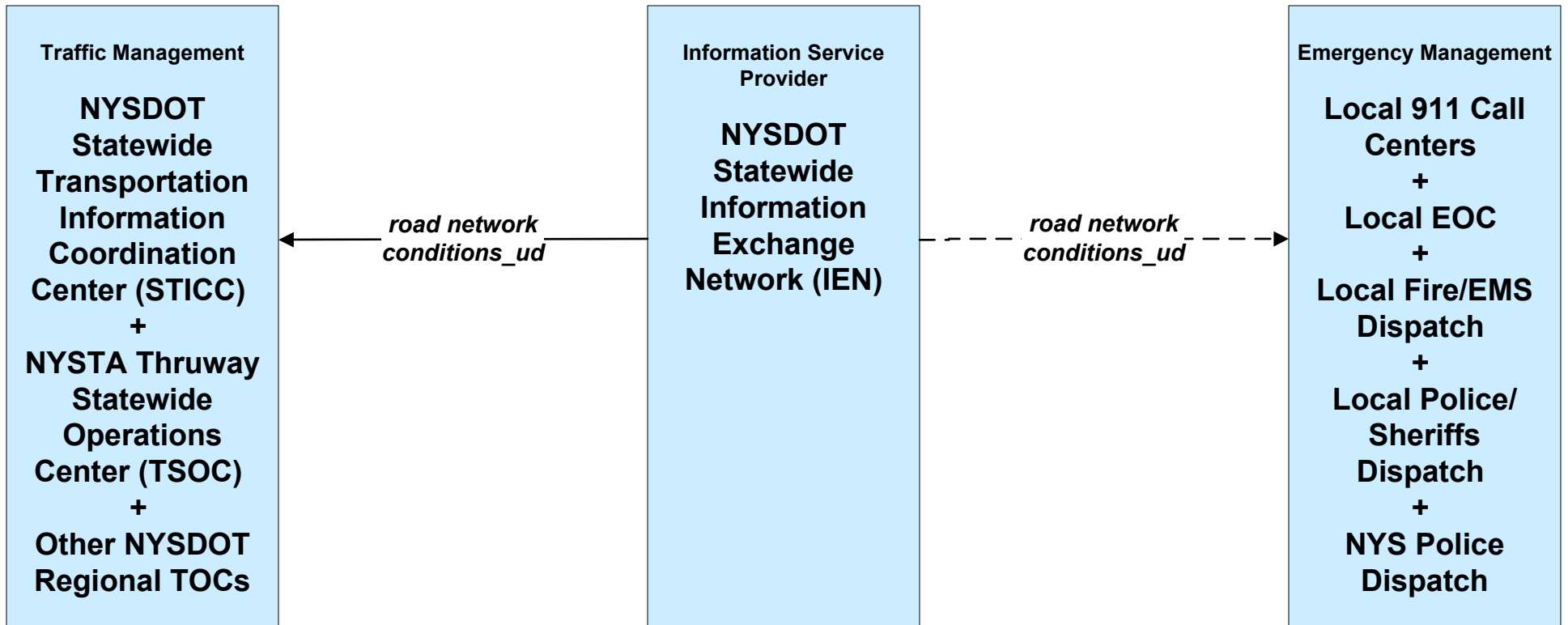
# APTS05 - Transit Security School Bus Operators



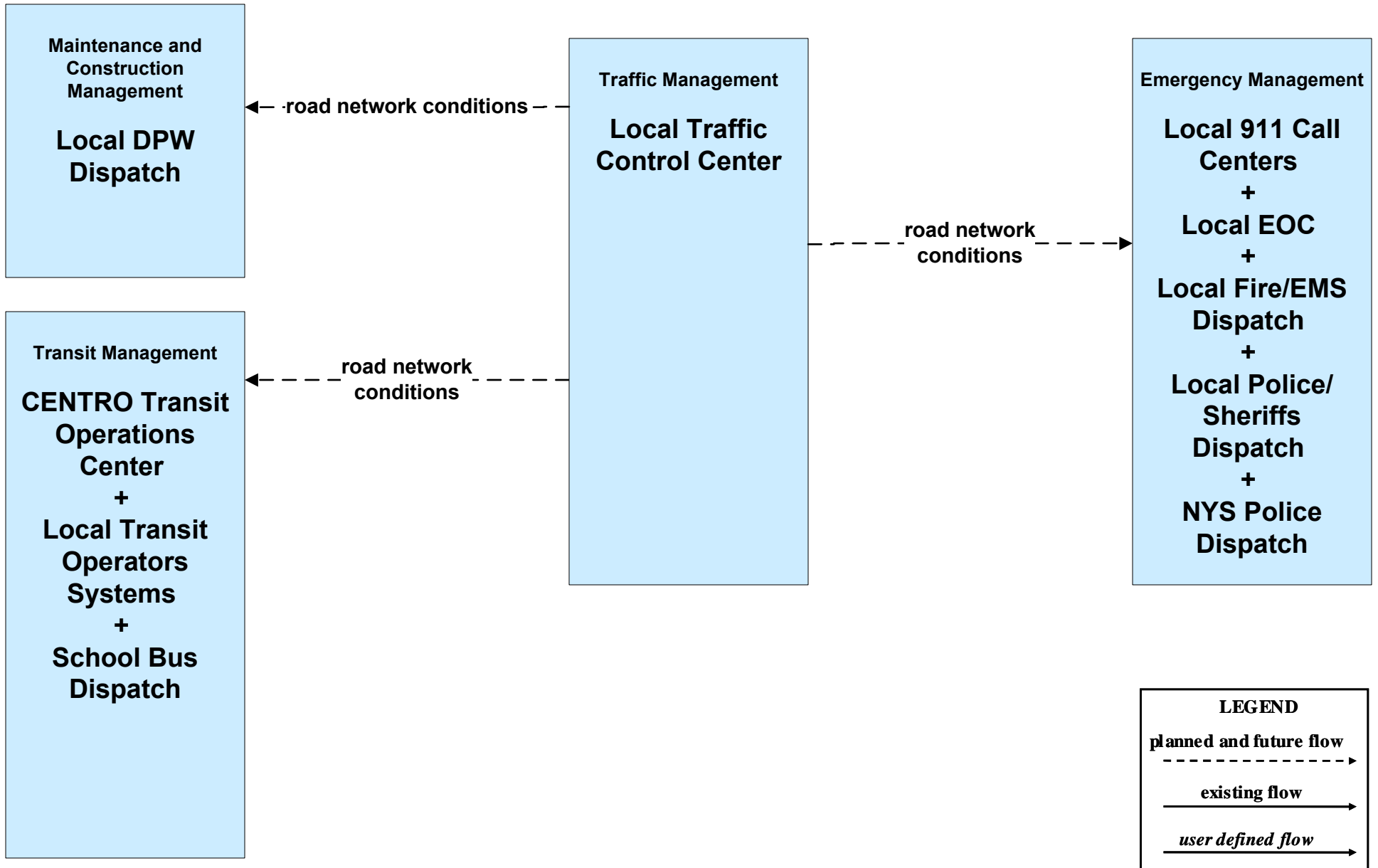
**ATIS01 - Broadcast Traveler Information**  
**511NY.ORG – Incidents (2 of 3)**



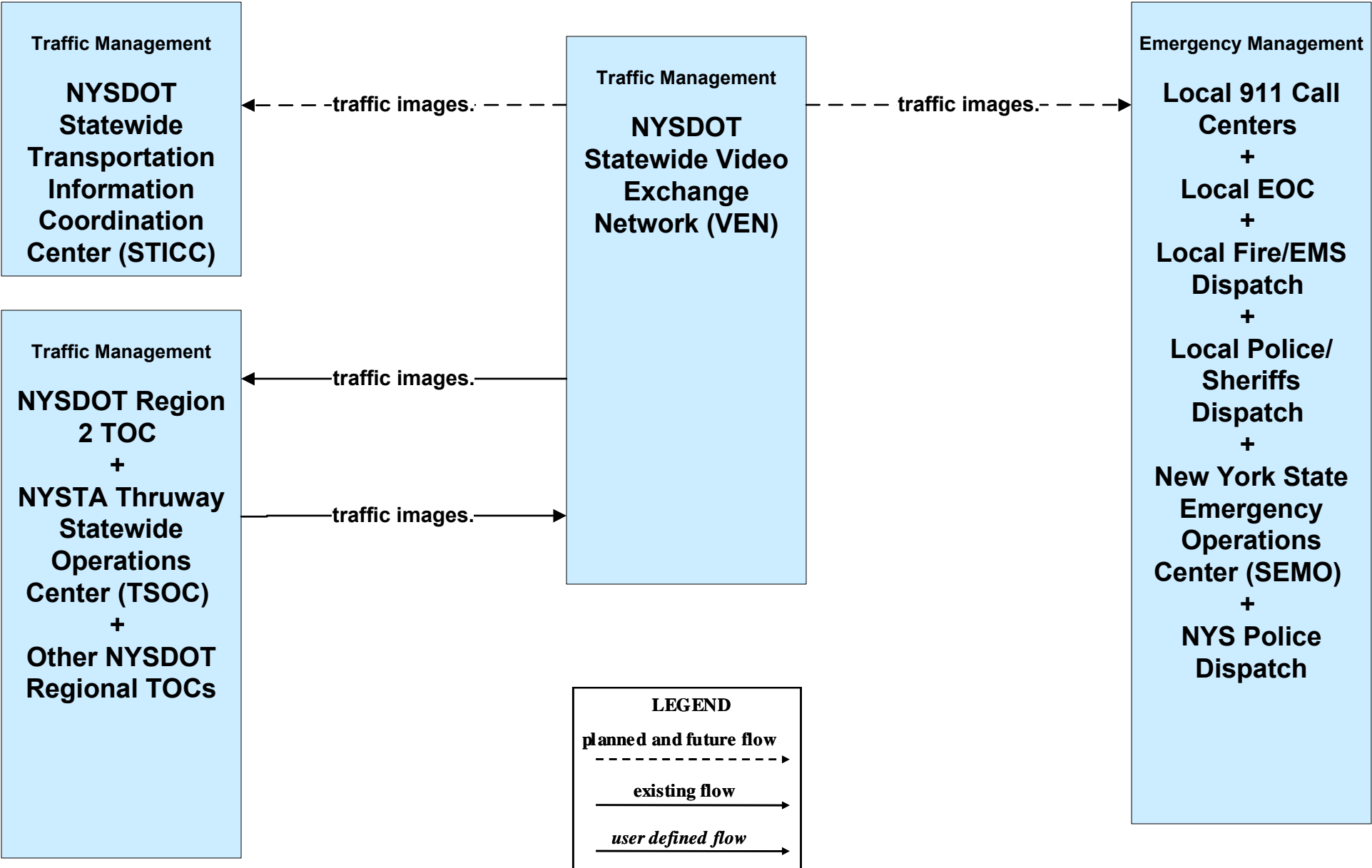
**ATMS06 - Traffic Information Dissemination  
NYSDOT Region 2 (3 of 3)**



**ATMS06 - Traffic Information Dissemination  
Local Cities and Counties (2 of 2)**



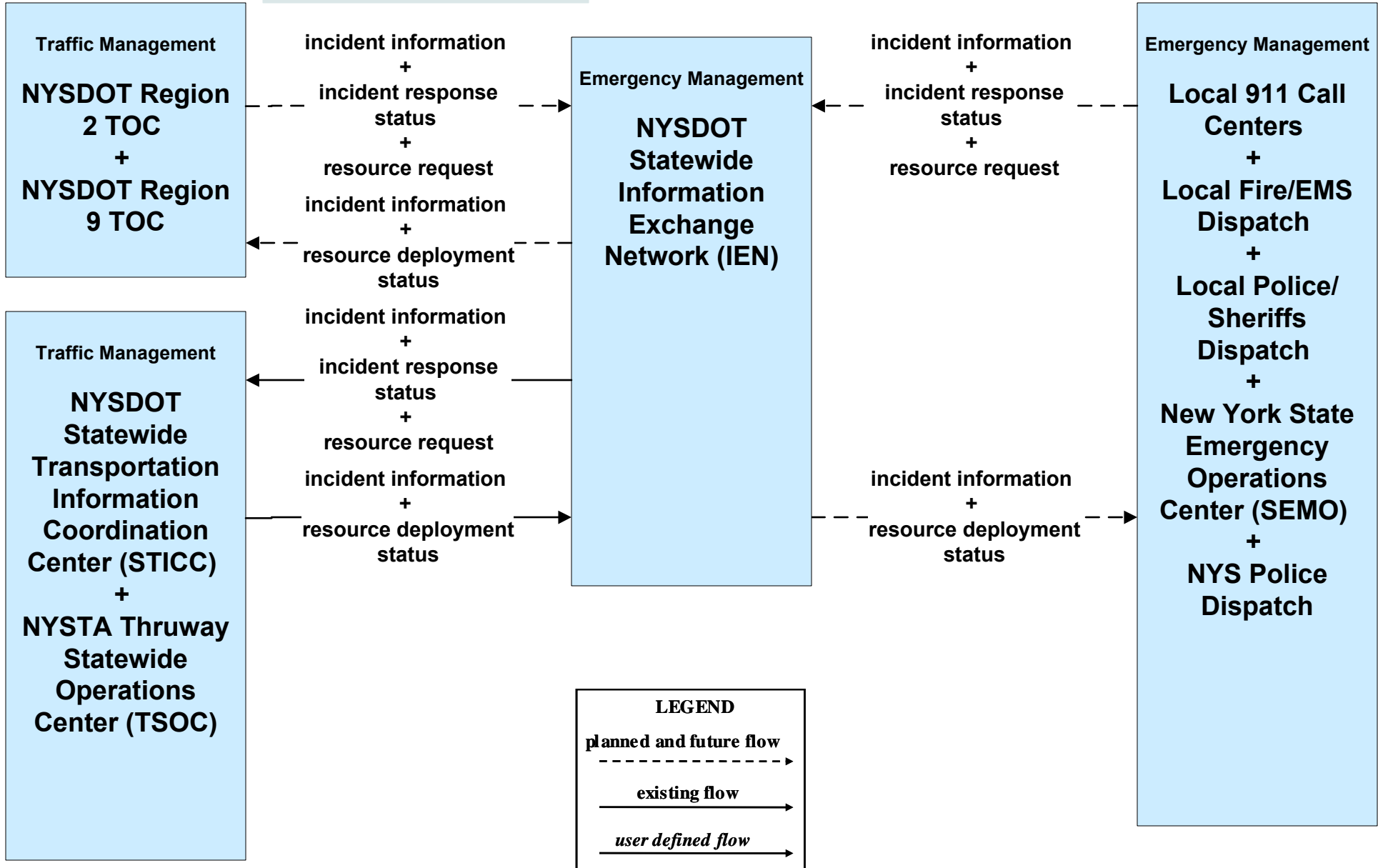
**ATMS07 - Regional Traffic Management  
NYSDOT Statewide Video Exchange Network (VEN)**



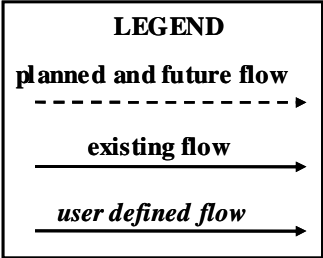
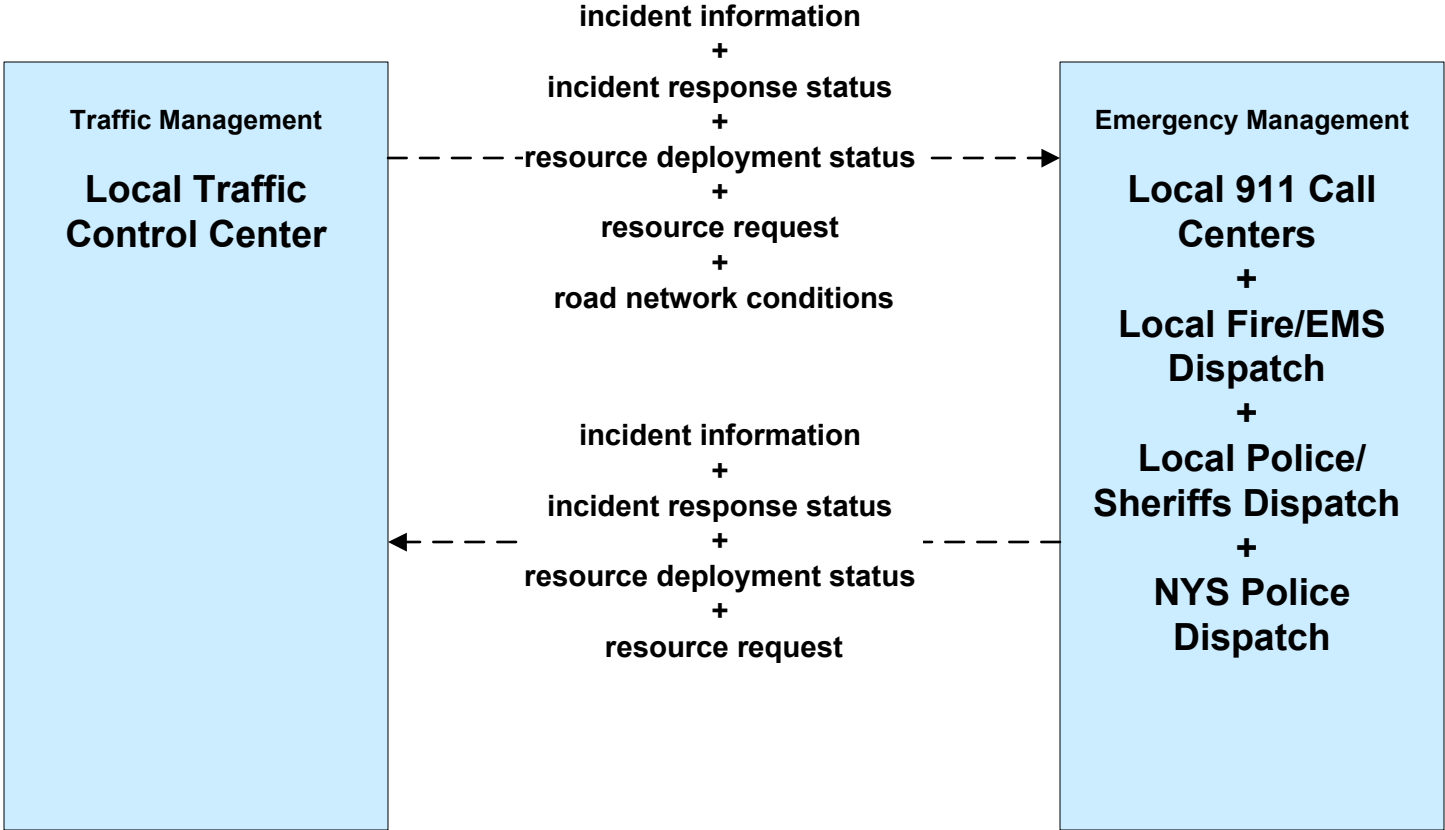


# ATMS08 - Incident Management NYSDOT Region 2 (TM to EM)

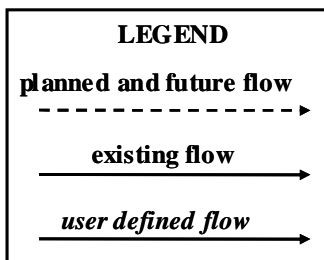
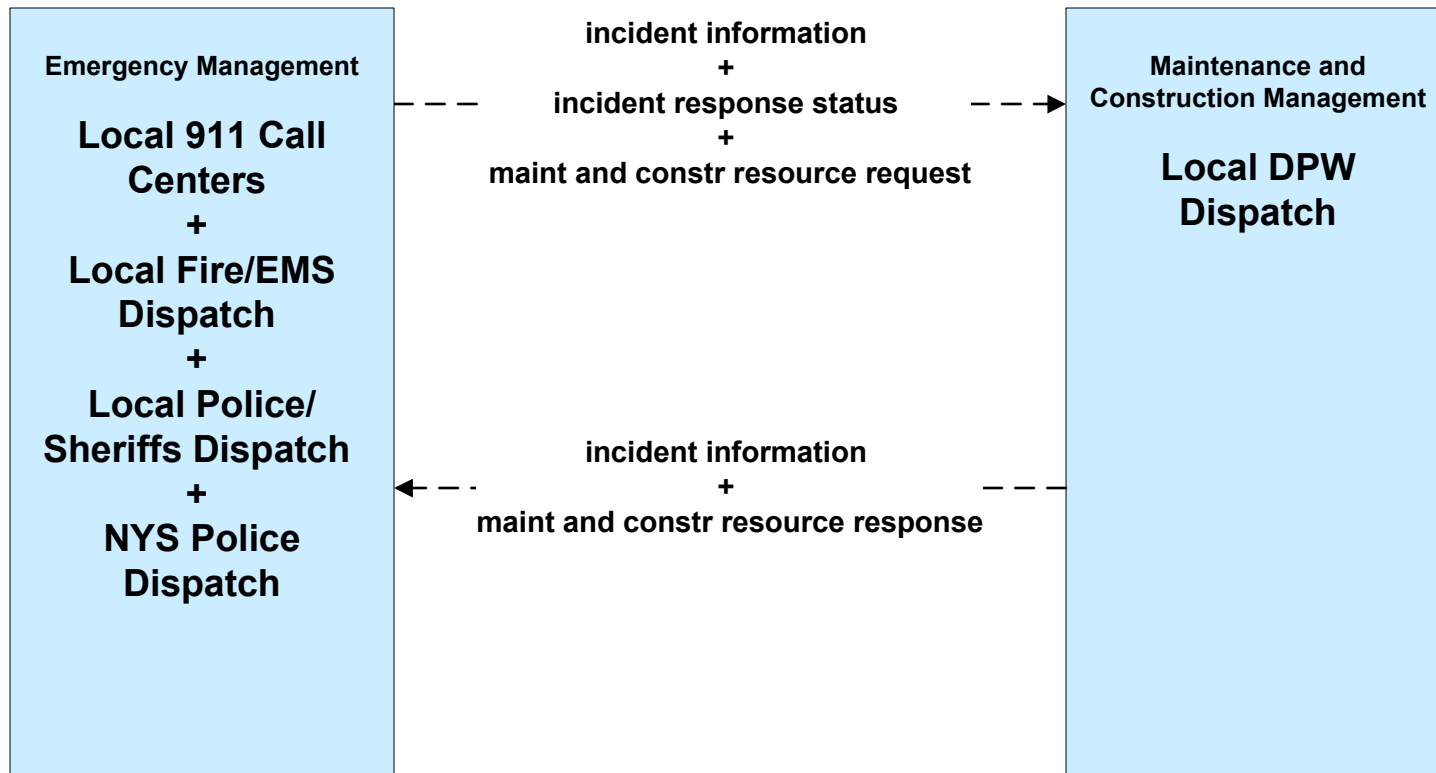
Region 9 TOC "takes" the phone calls for Region 2 TOC after hours.



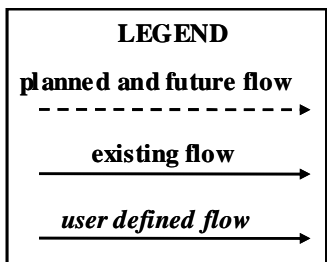
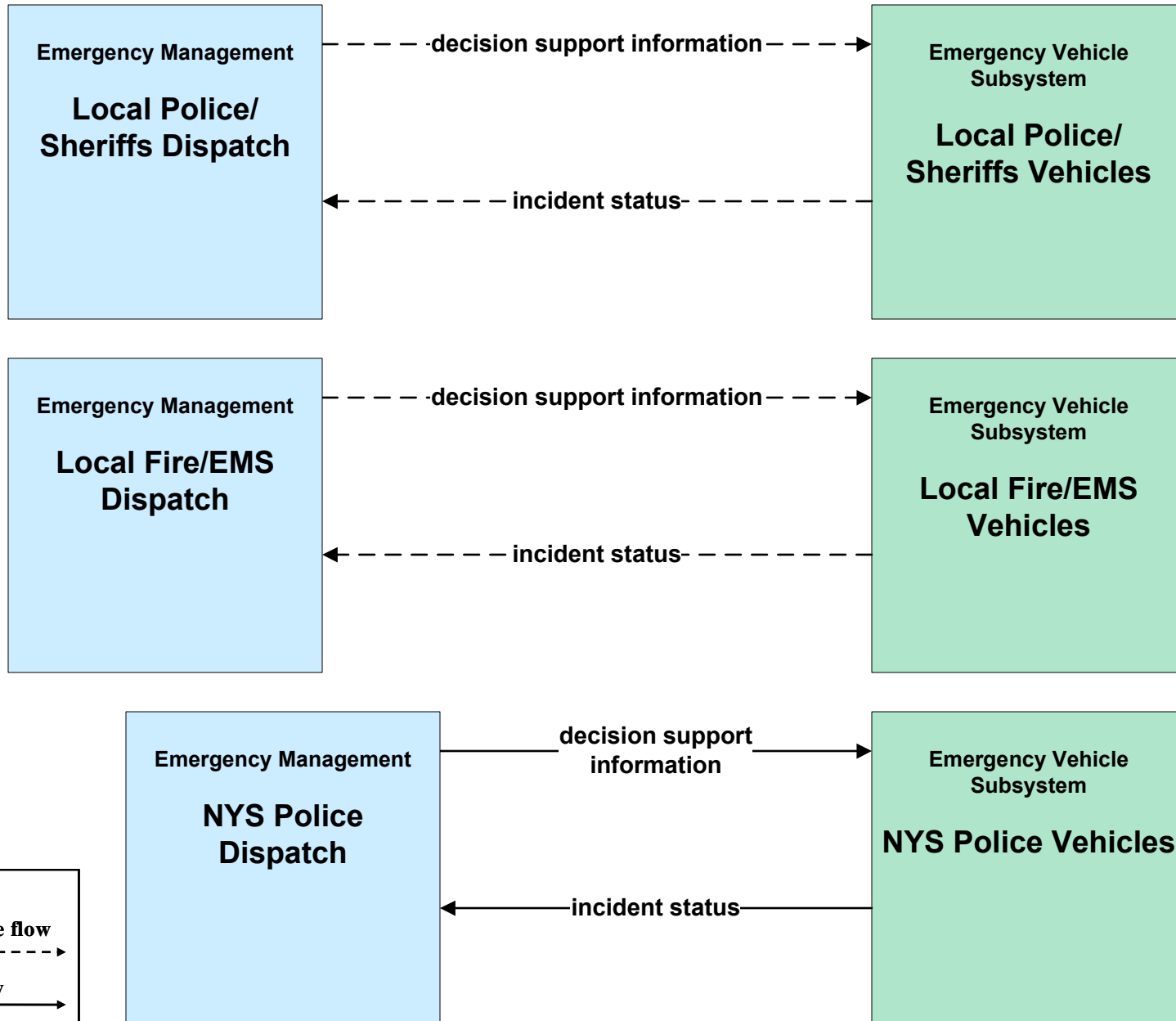
**ATMS08 - Incident Management  
Local Cities and Counties (TM to EM)**



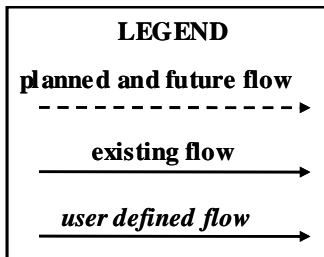
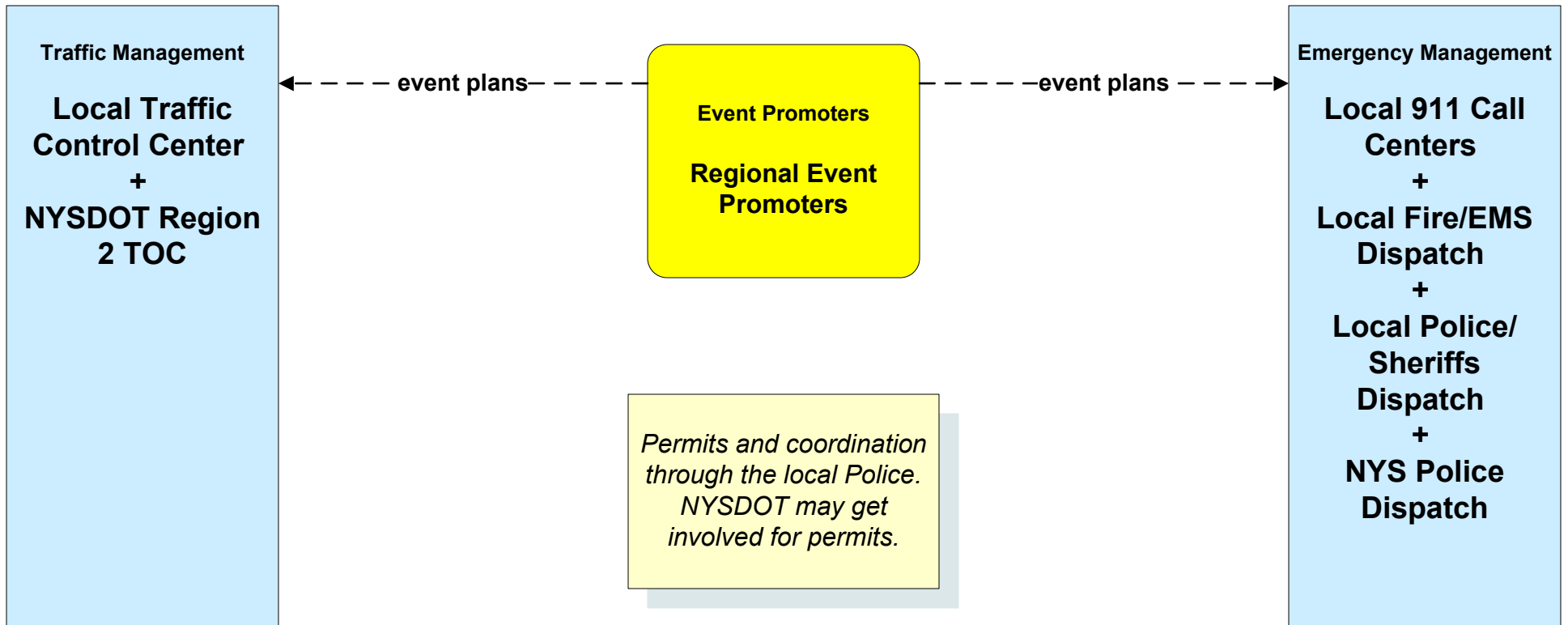
**ATMS08 - Incident Management  
Local Cities and Counties (EM to MCM)**



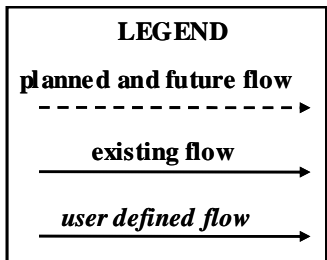
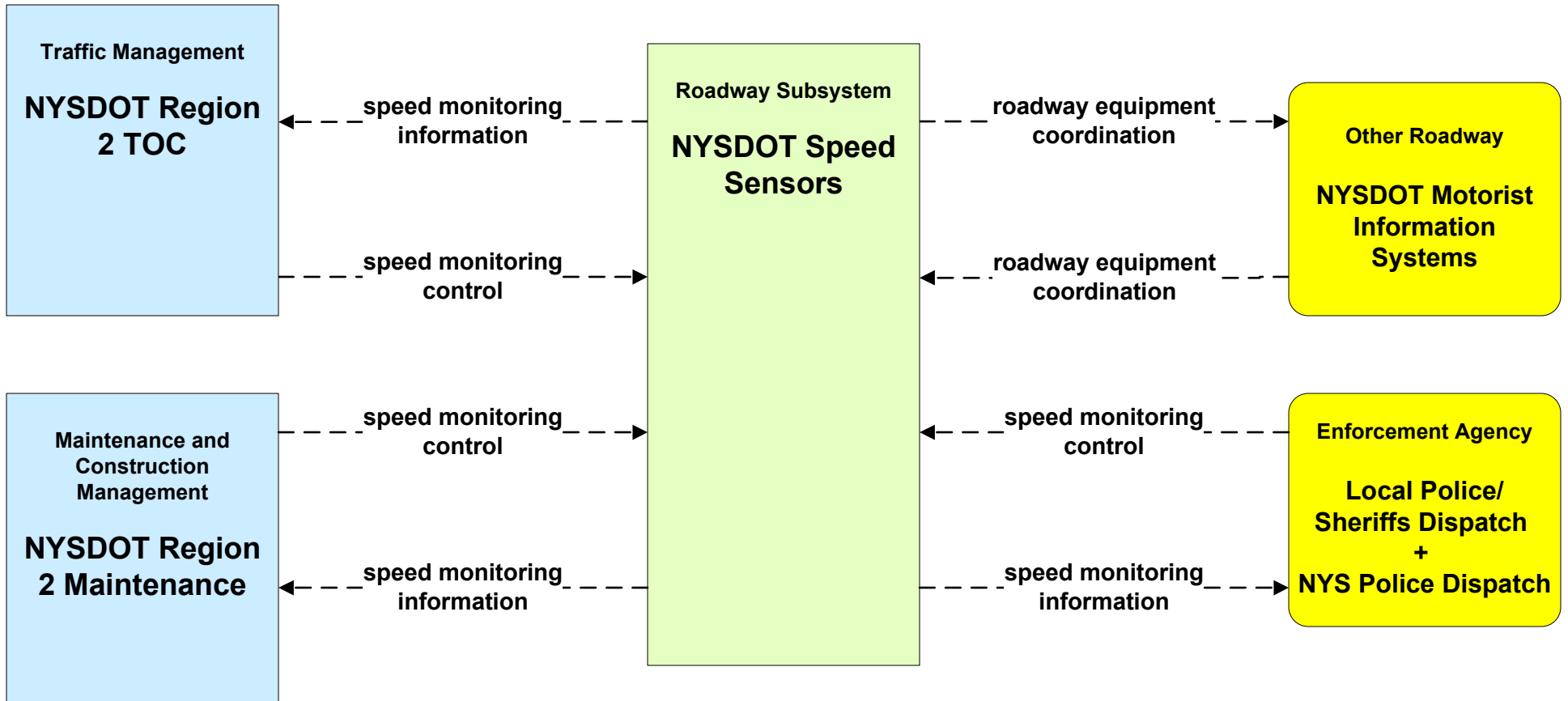
# ATMS08 - Incident Management Public Safety Agencies



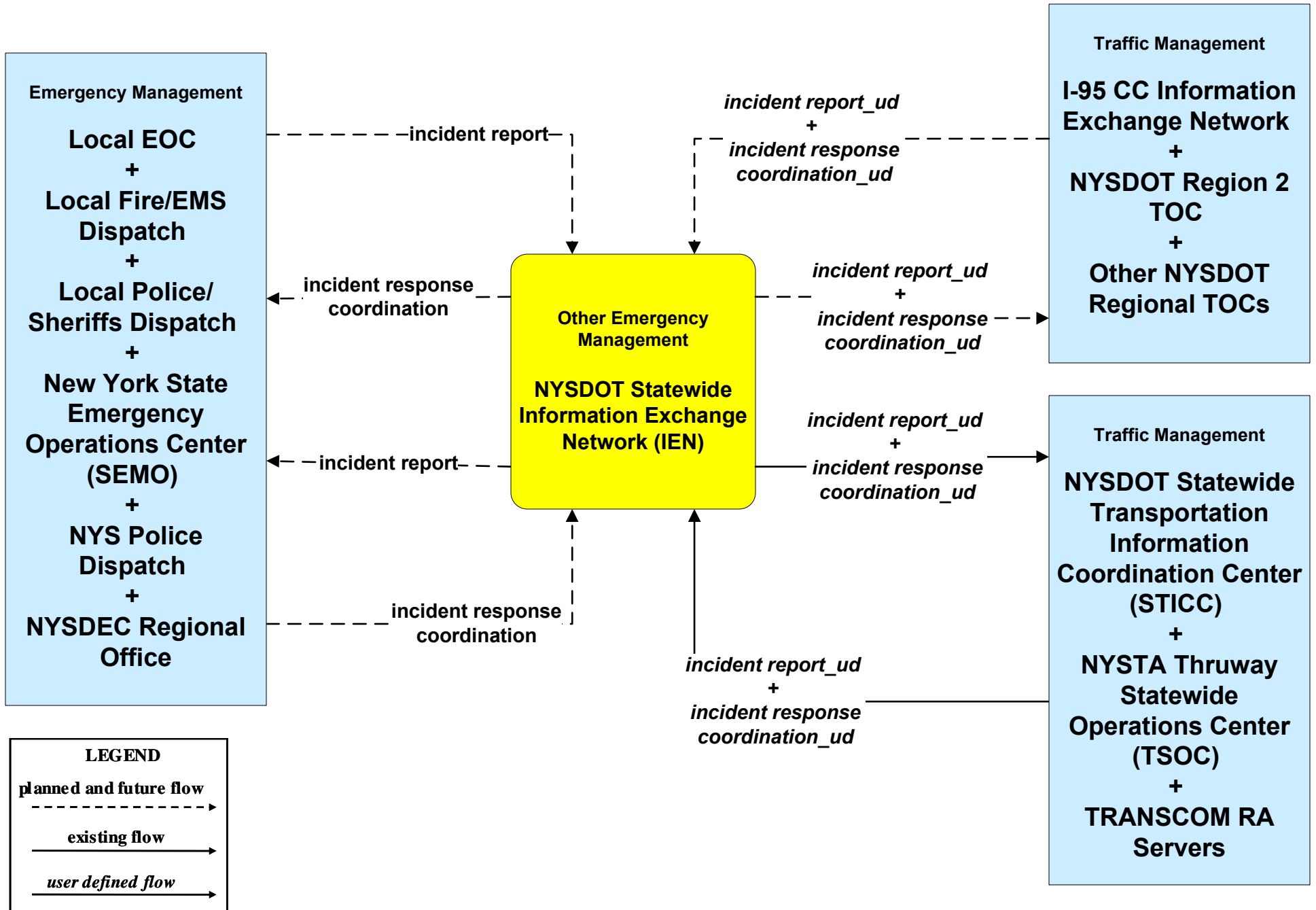
# ATMS08 - Incident Management Regional Events



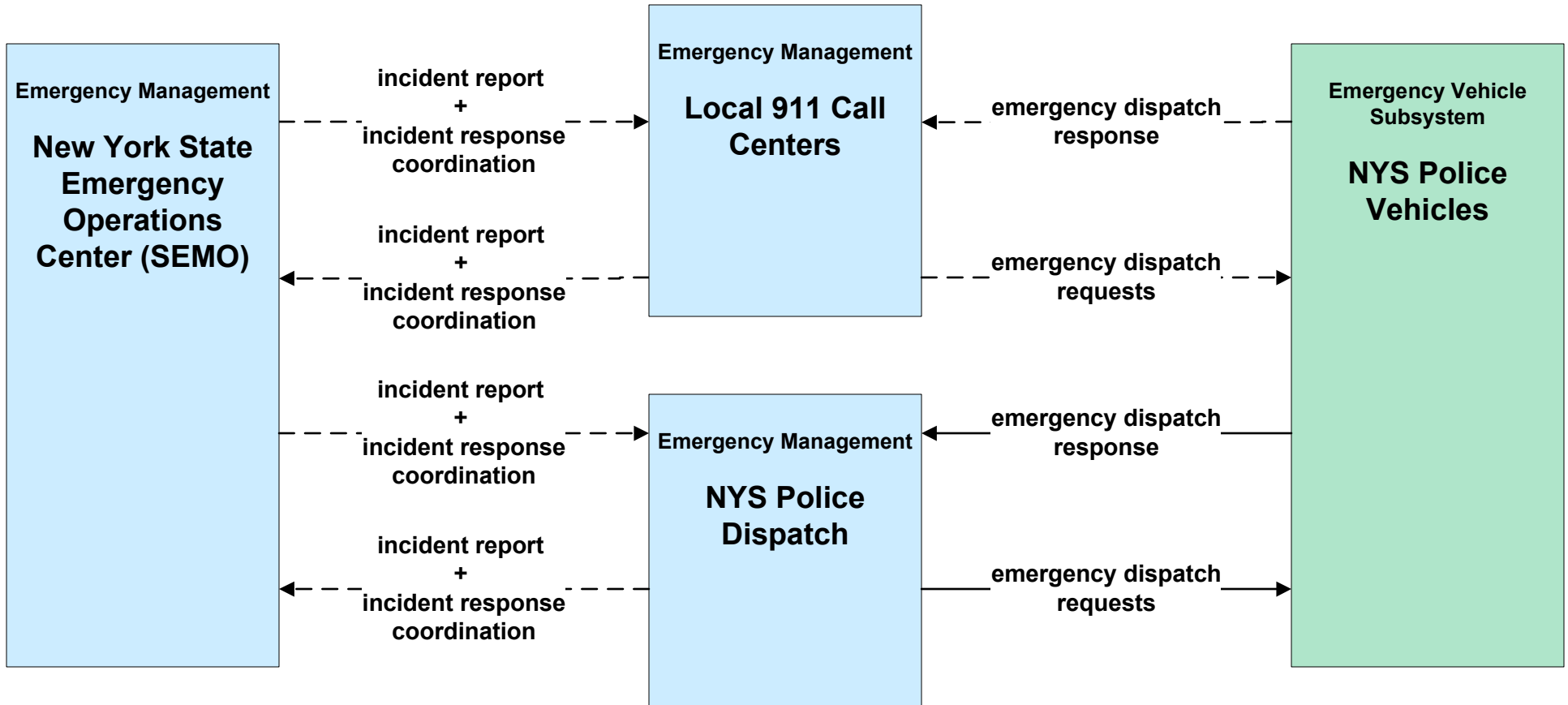
# ATMS19 - Speed Monitoring NYSDOT Region 2



**EM01 - Emergency Call-Taking and Dispatch**  
**NYSDOT Statewide Transportation Information Control Center (STICC) and**  
**Statewide Information Exchange Network (IEN)**



# EM01 - Emergency Call-Taking and Dispatch State Police Dispatch



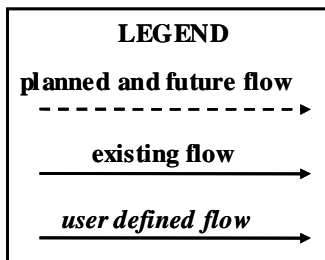
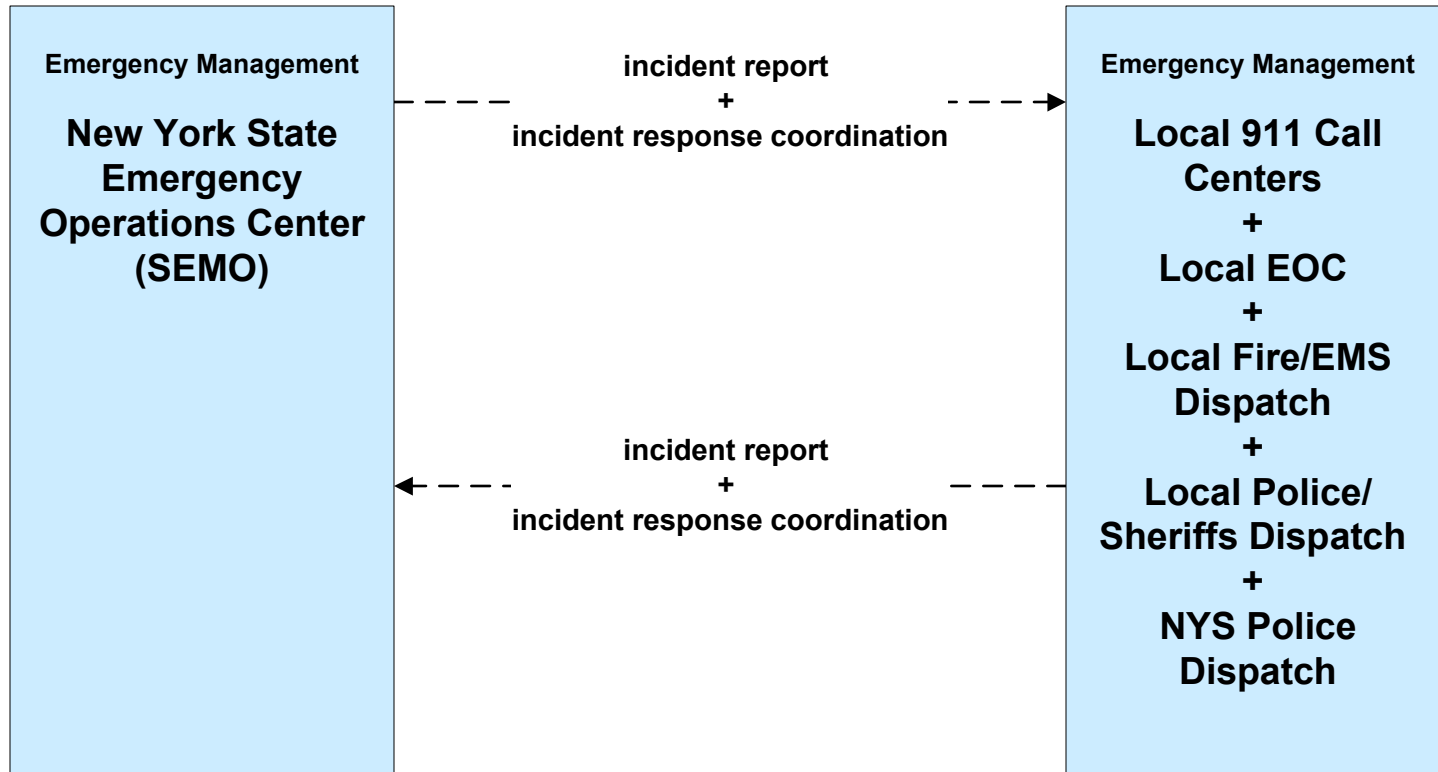
**LEGEND**

- planned and future flow  
----->
- existing flow  
—————>
- user defined flow  
—————>

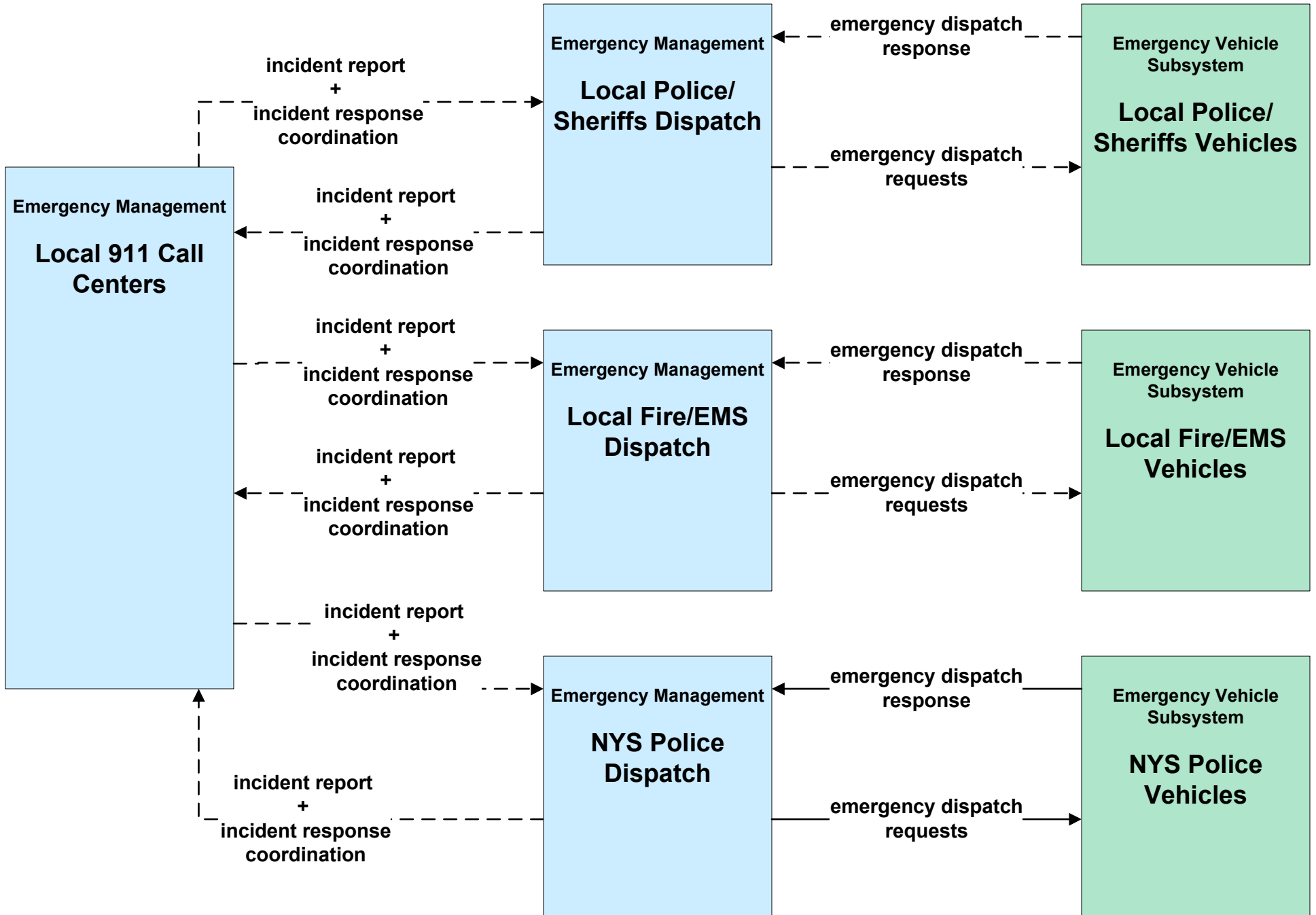
*Will vary by county/local whether dispatched by NYS Police or 911 center. TSOC dispatches Troop T.*



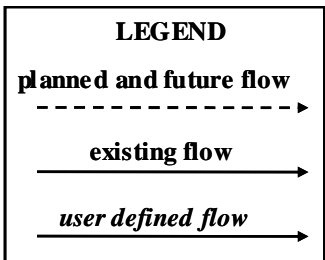
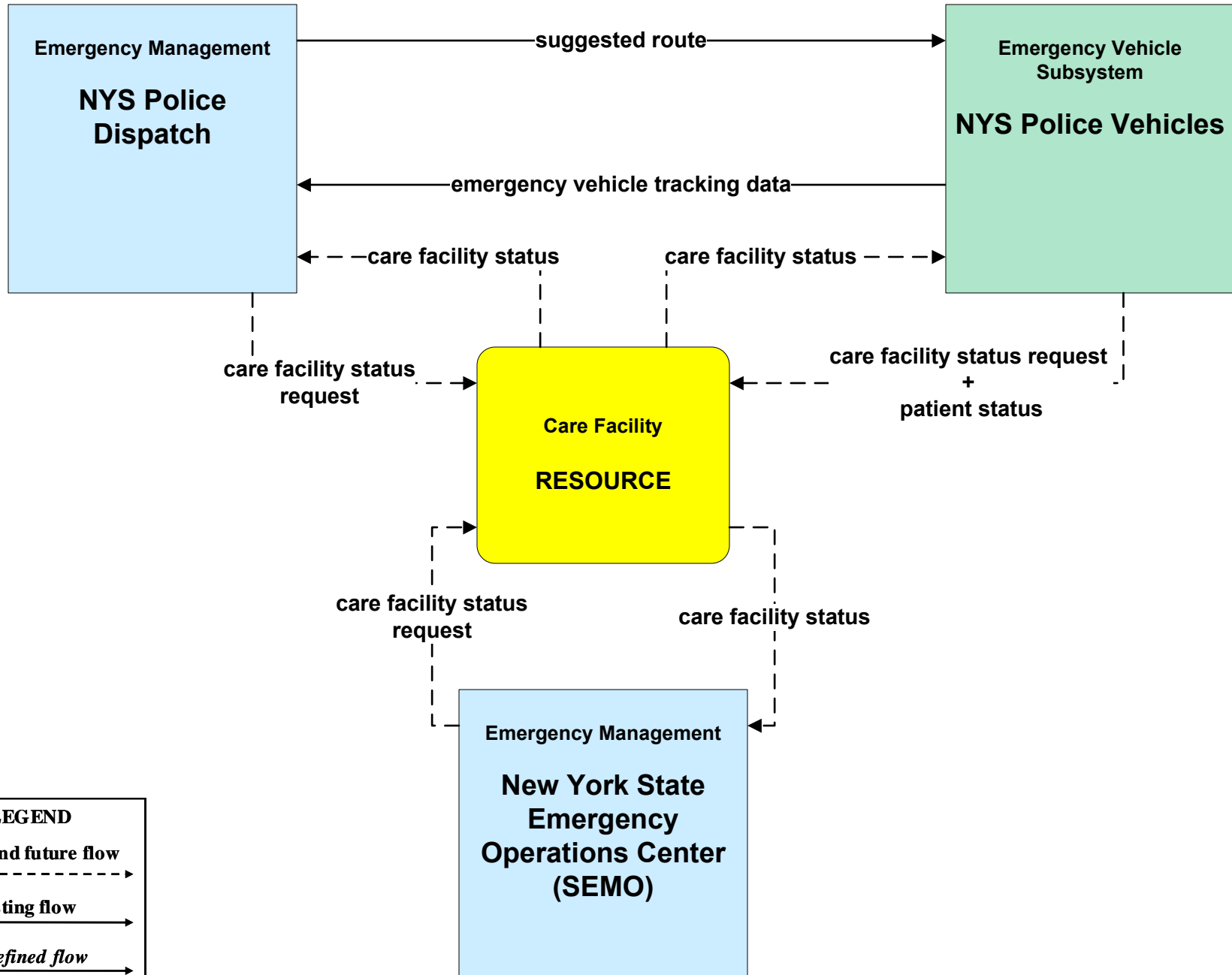
**EM01 - Emergency Call-Taking and Dispatch  
State Emergency Operations Center**



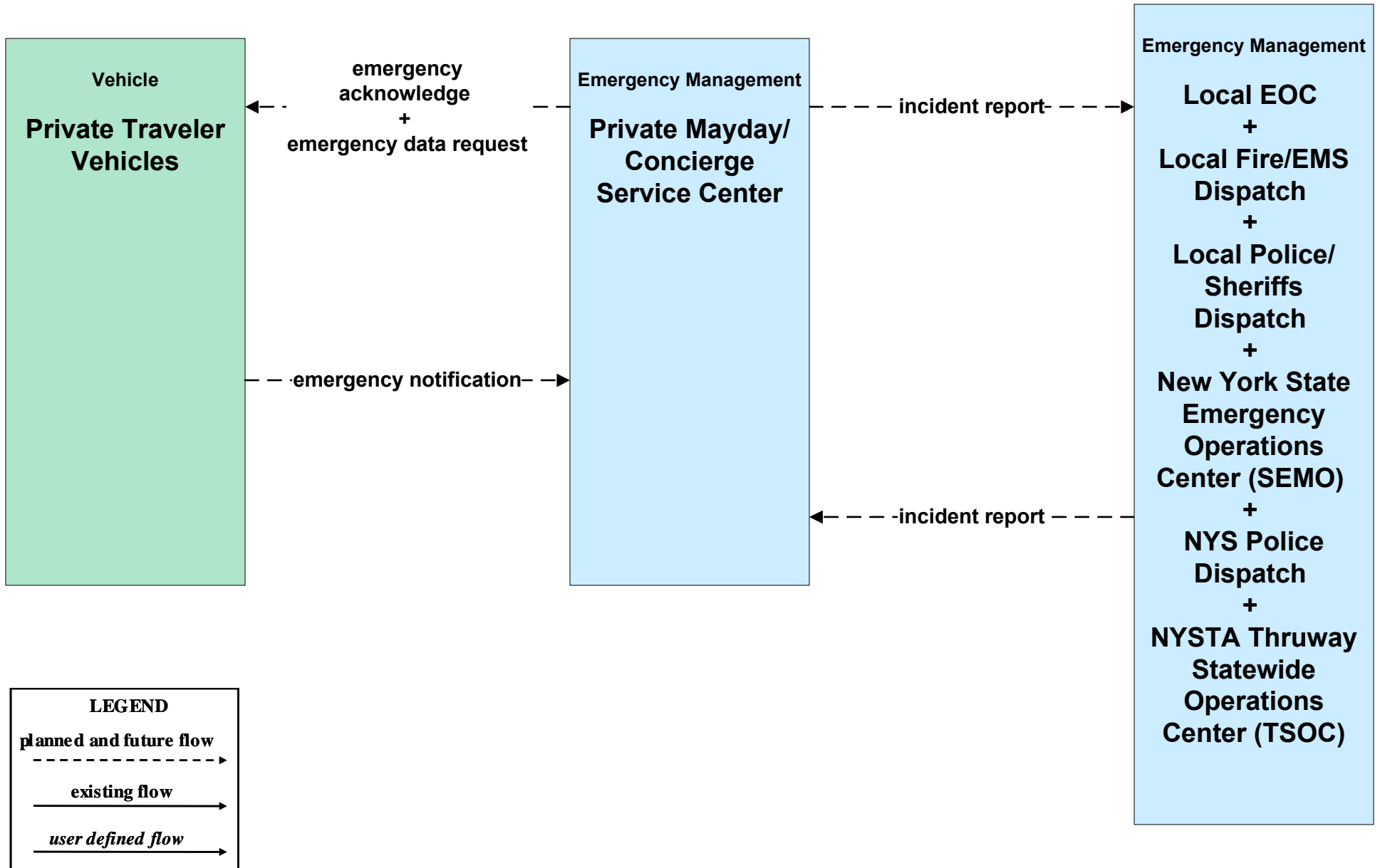
# EM01 - Emergency Call-Taking and Dispatch Local 911



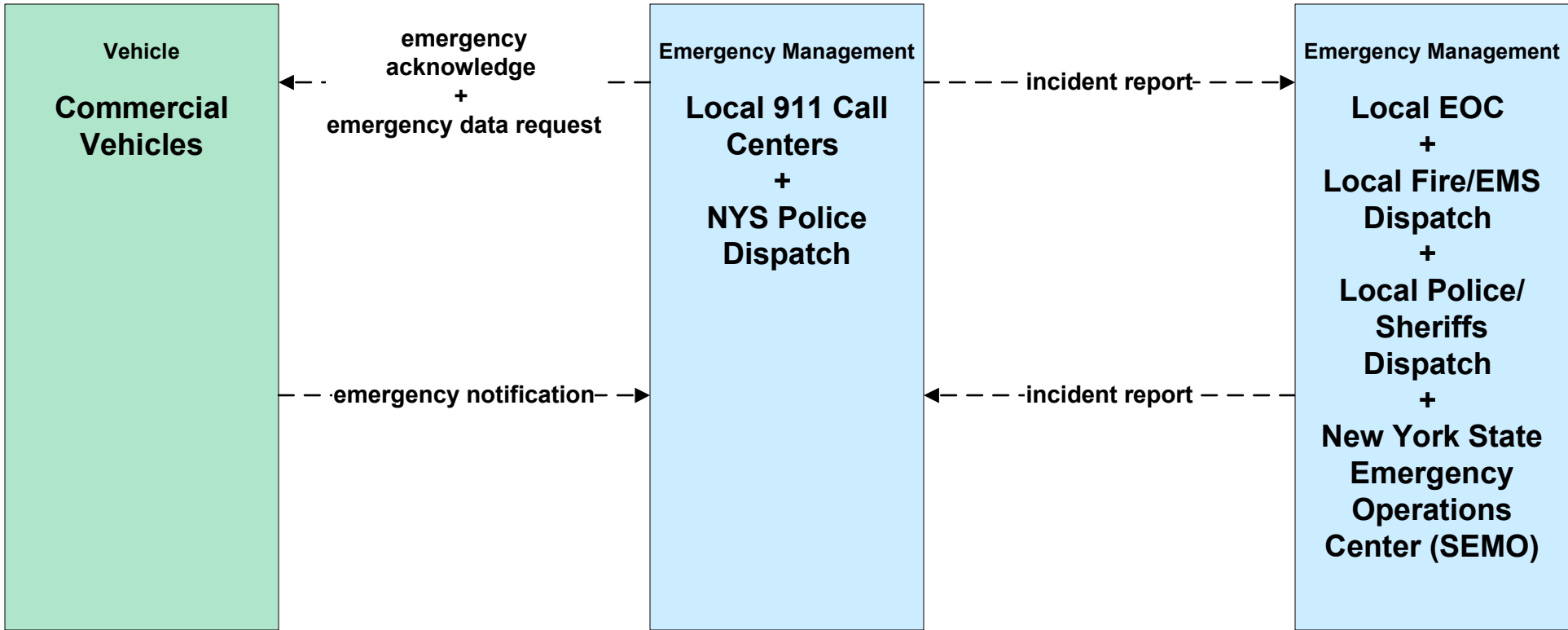
# EM02 - Emergency Routing New York State Police Vehicles / SEMO



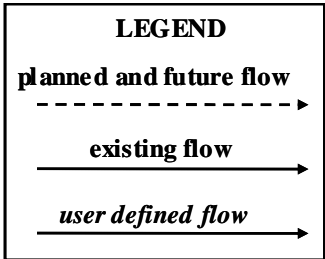
**EM03 - Mayday Support  
Mayday/Concierge Service Center**



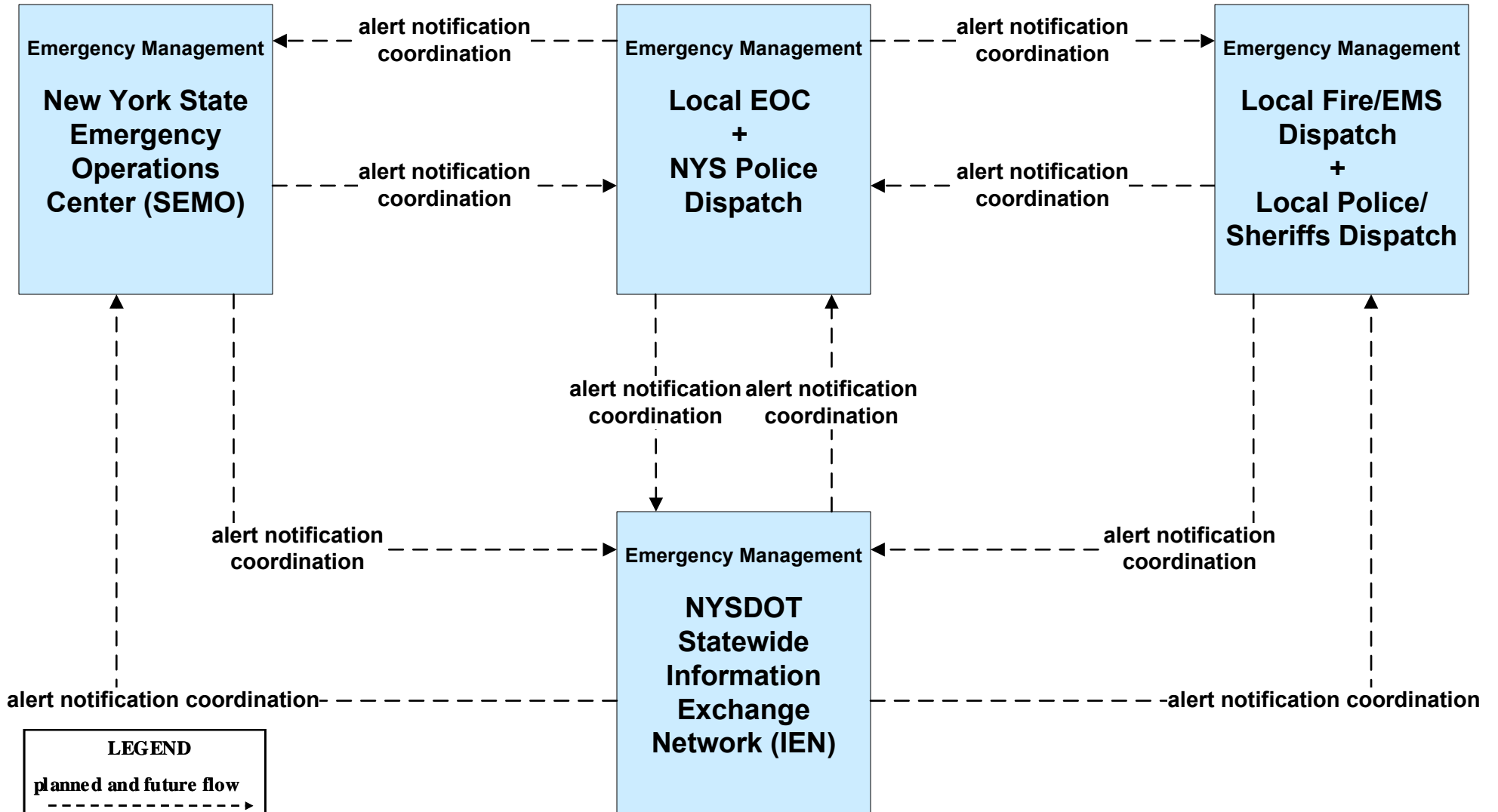
# EM03 - Mayday Support Commercial Vehicle



*This represents commercial vehicle operators reporting unusual activity.*



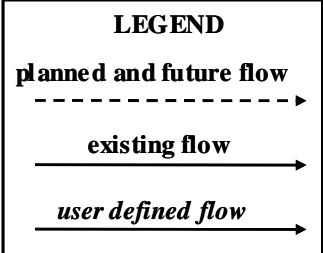
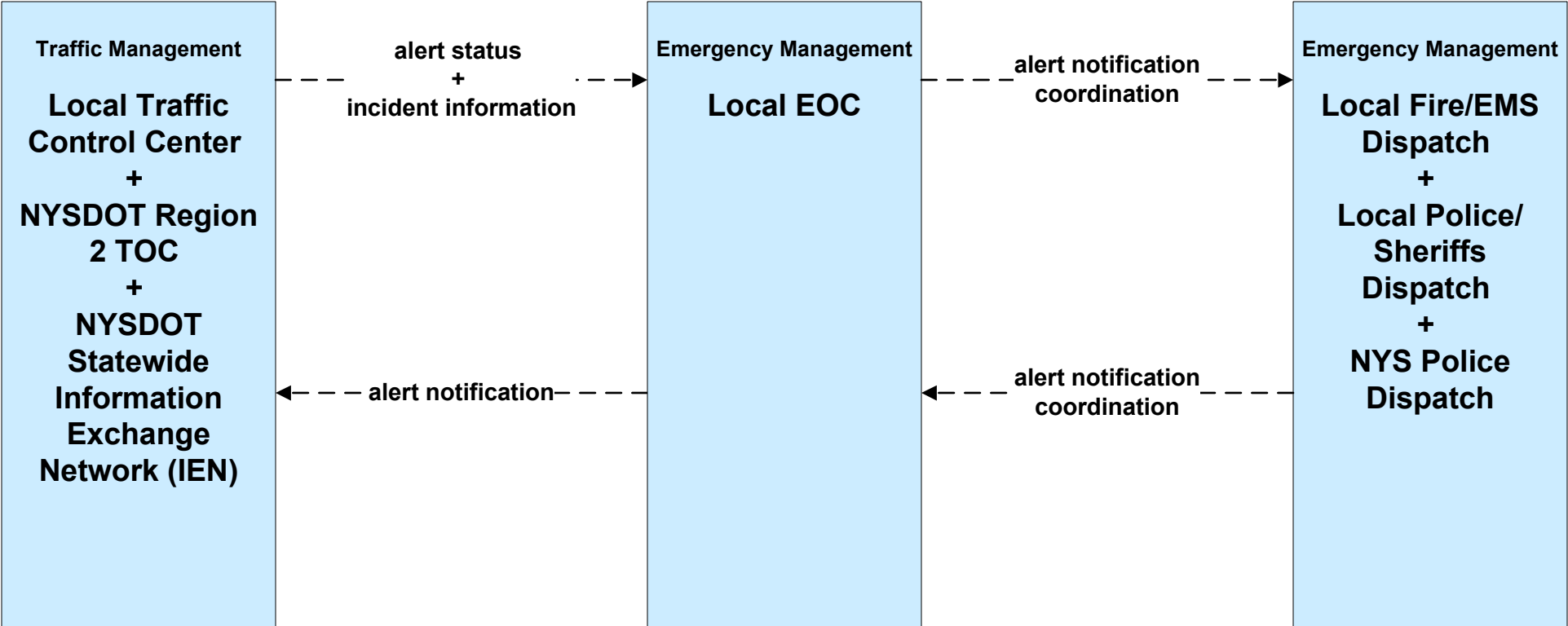
**EM06 - Wide Area Alert  
New York SEMO / Local EOC / NYSDOT IEN**



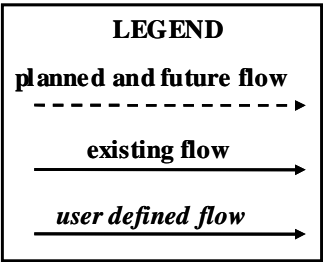
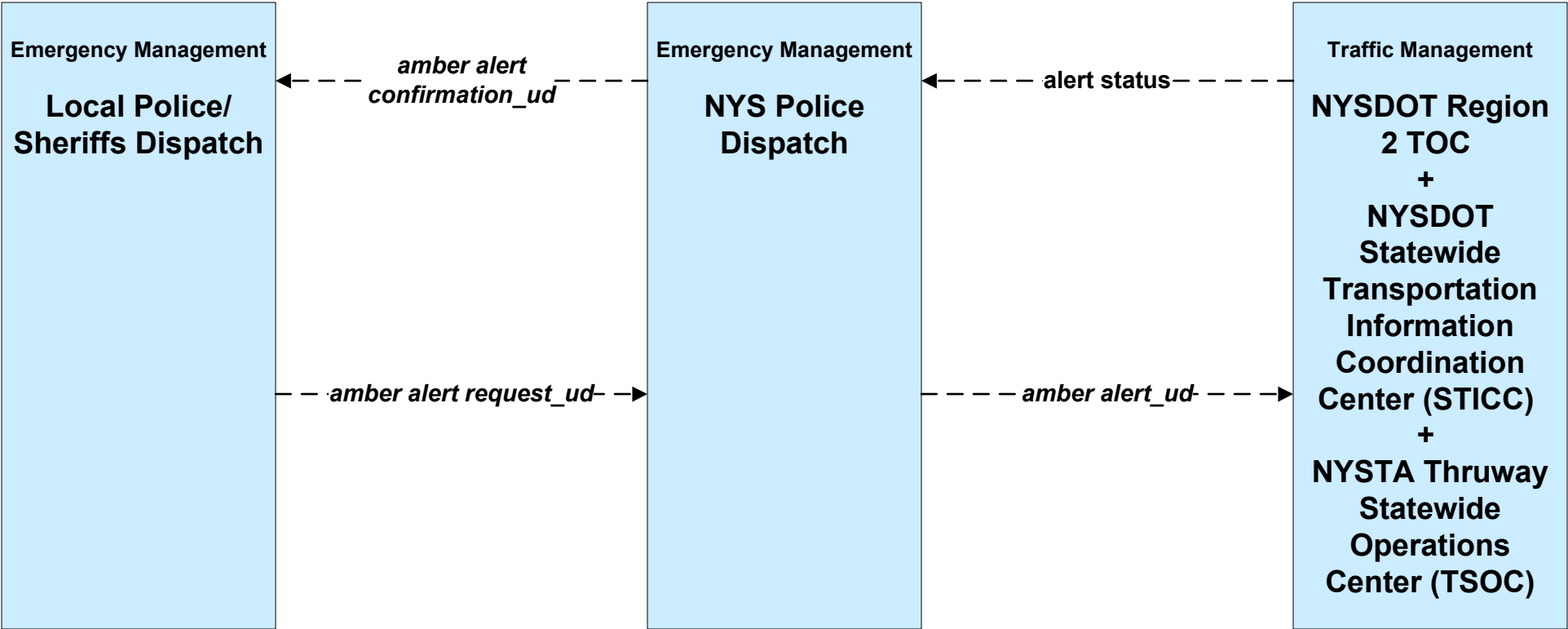
**LEGEND**

- planned and future flow* (dashed arrow)
- existing flow* (solid arrow)
- user defined flow* (solid arrow)

**EM06 - Wide Area Alert  
Local EOC (1 of 2)**

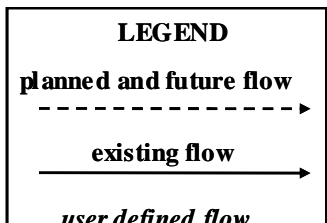
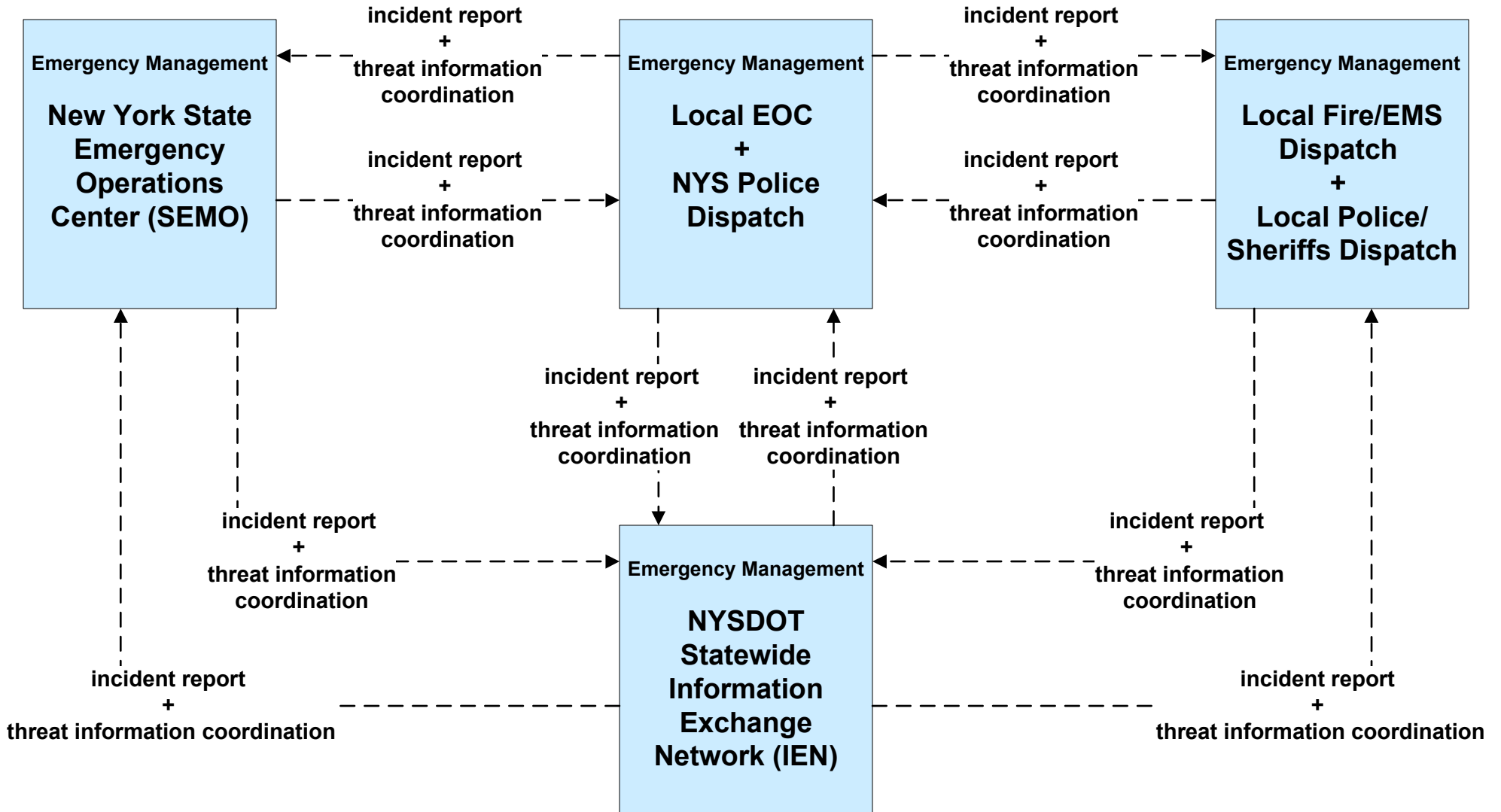


**EM06 - Wide Area Alert  
Amber Alert**

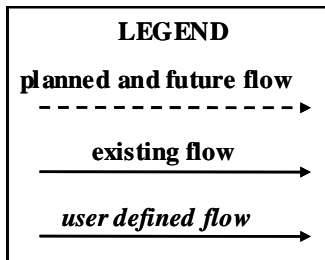
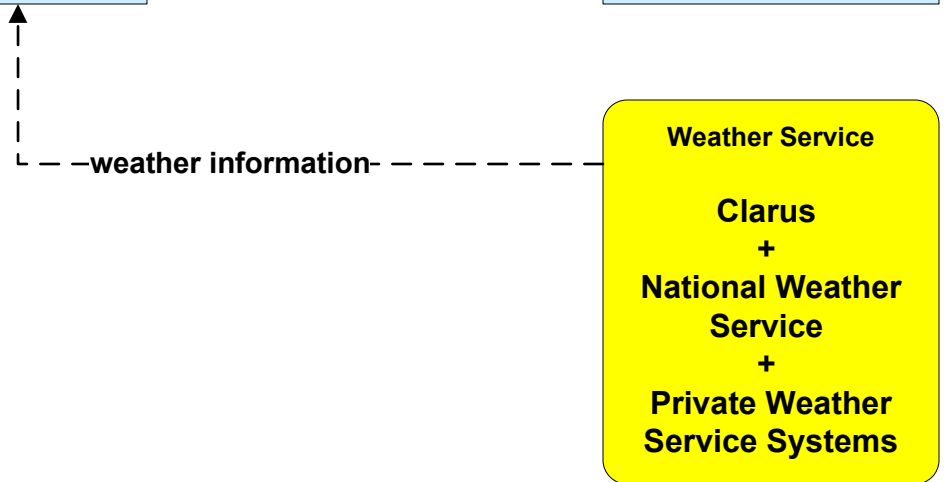
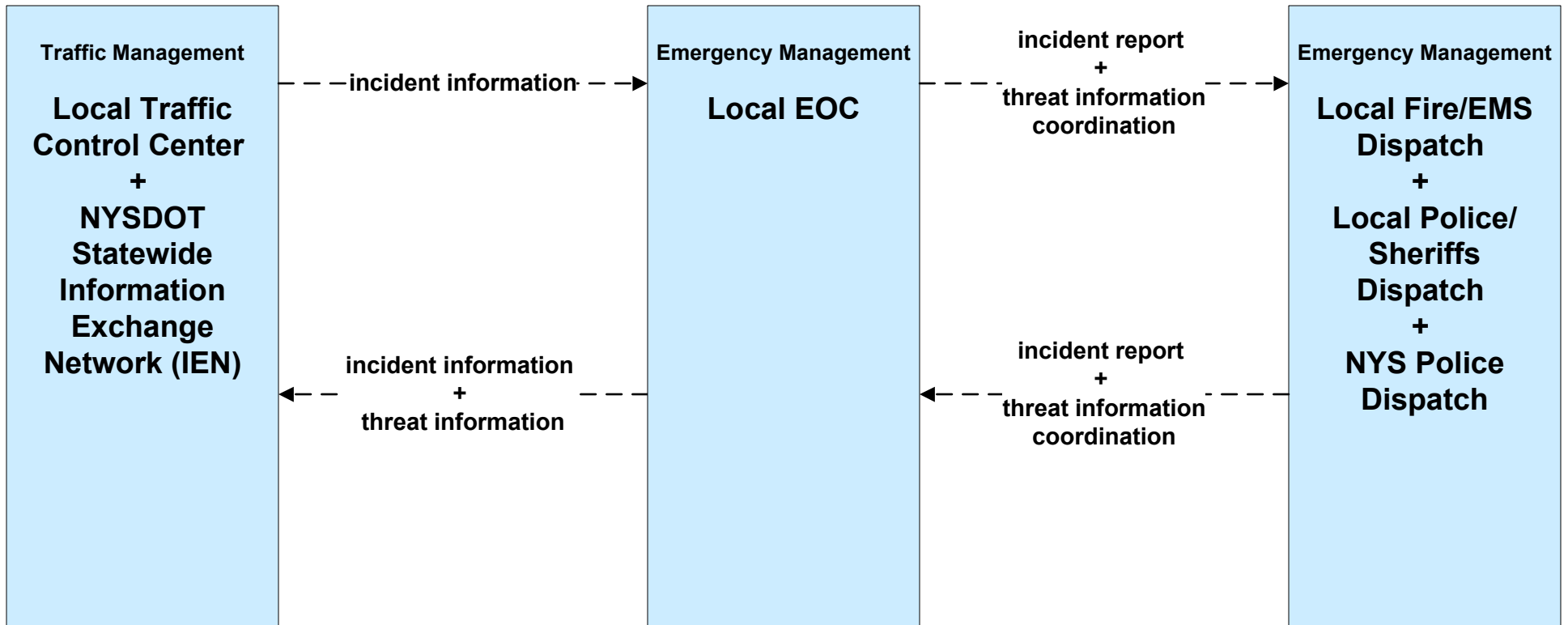




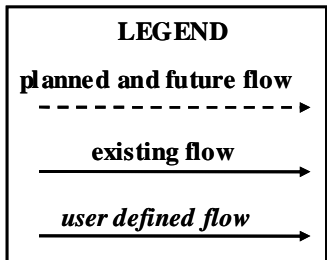
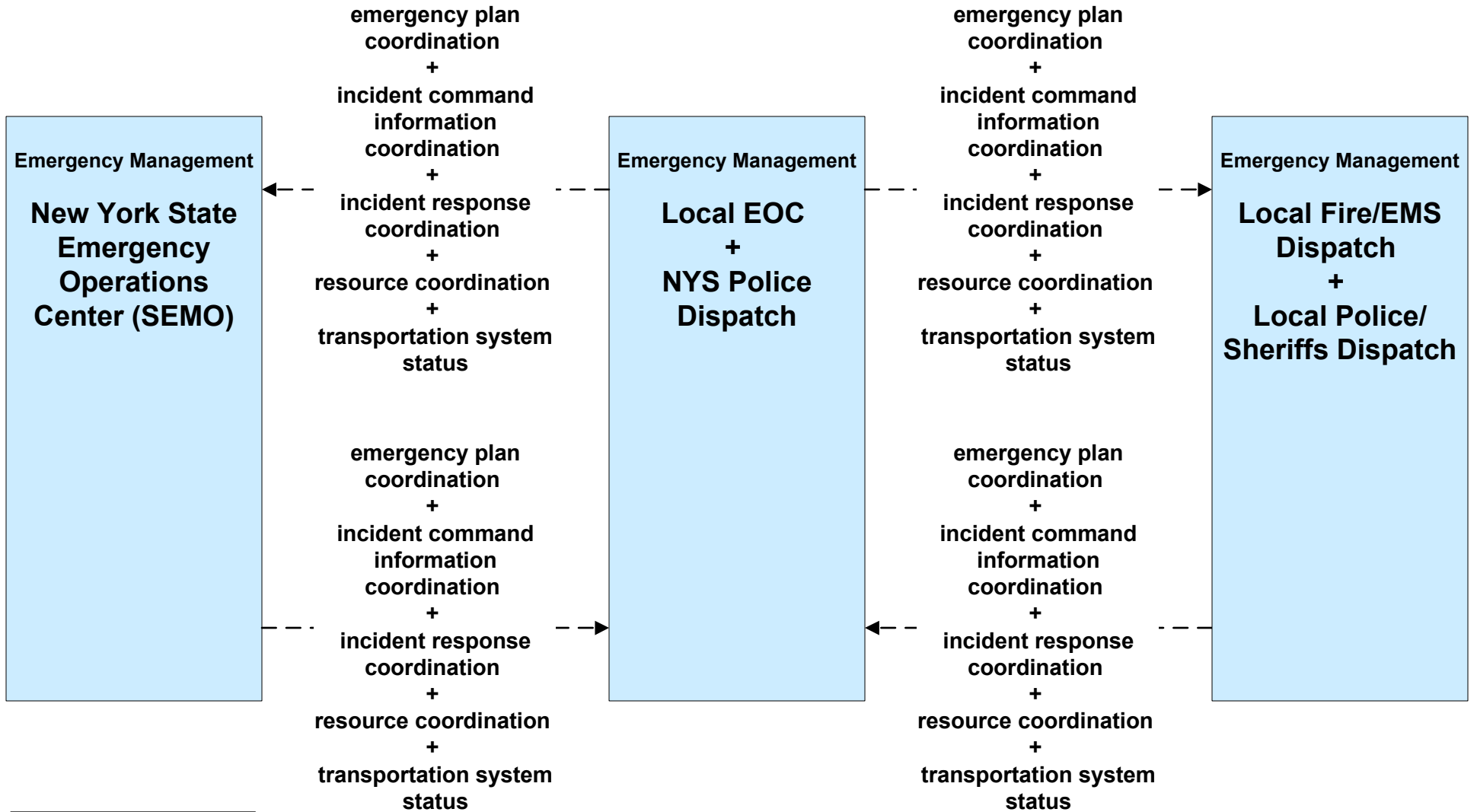
**EM07 - Early Warning System  
New York SEMO / Local EOC / NYSDOT IEN**



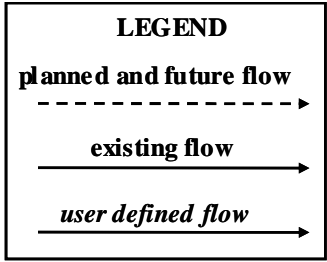
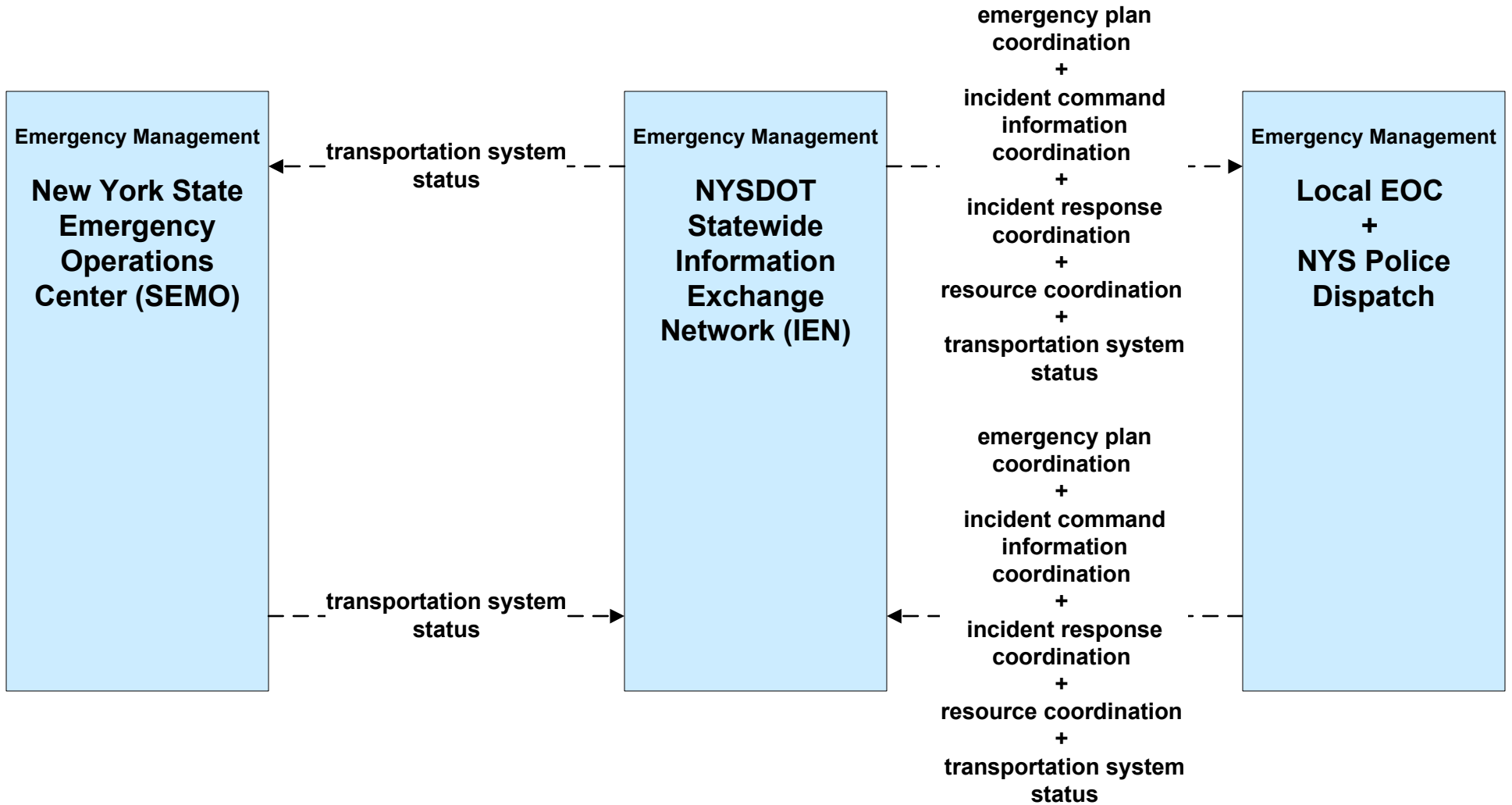
**EM07 - Early Warning System  
Local EOC (1 of 2)**



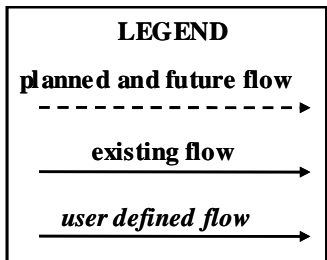
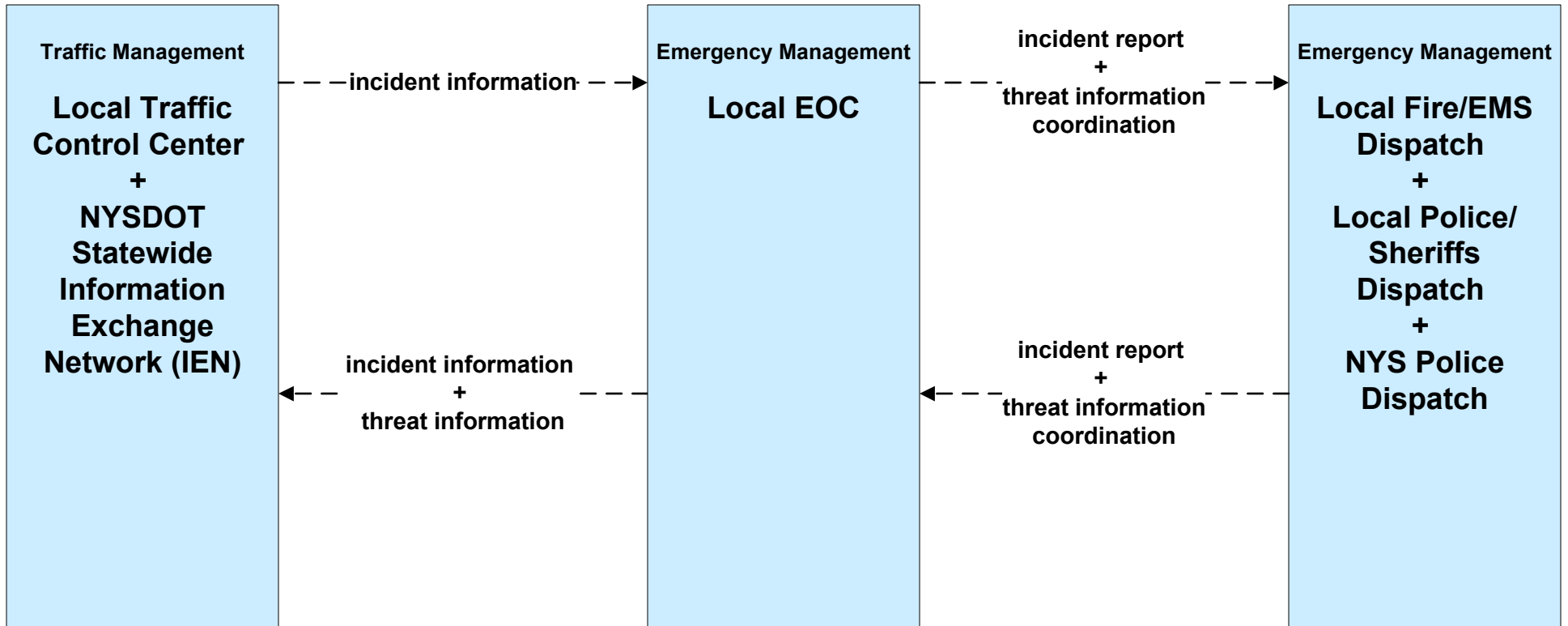
# EM08 - Disaster Response and Recovery New York SEMO / Local EOC



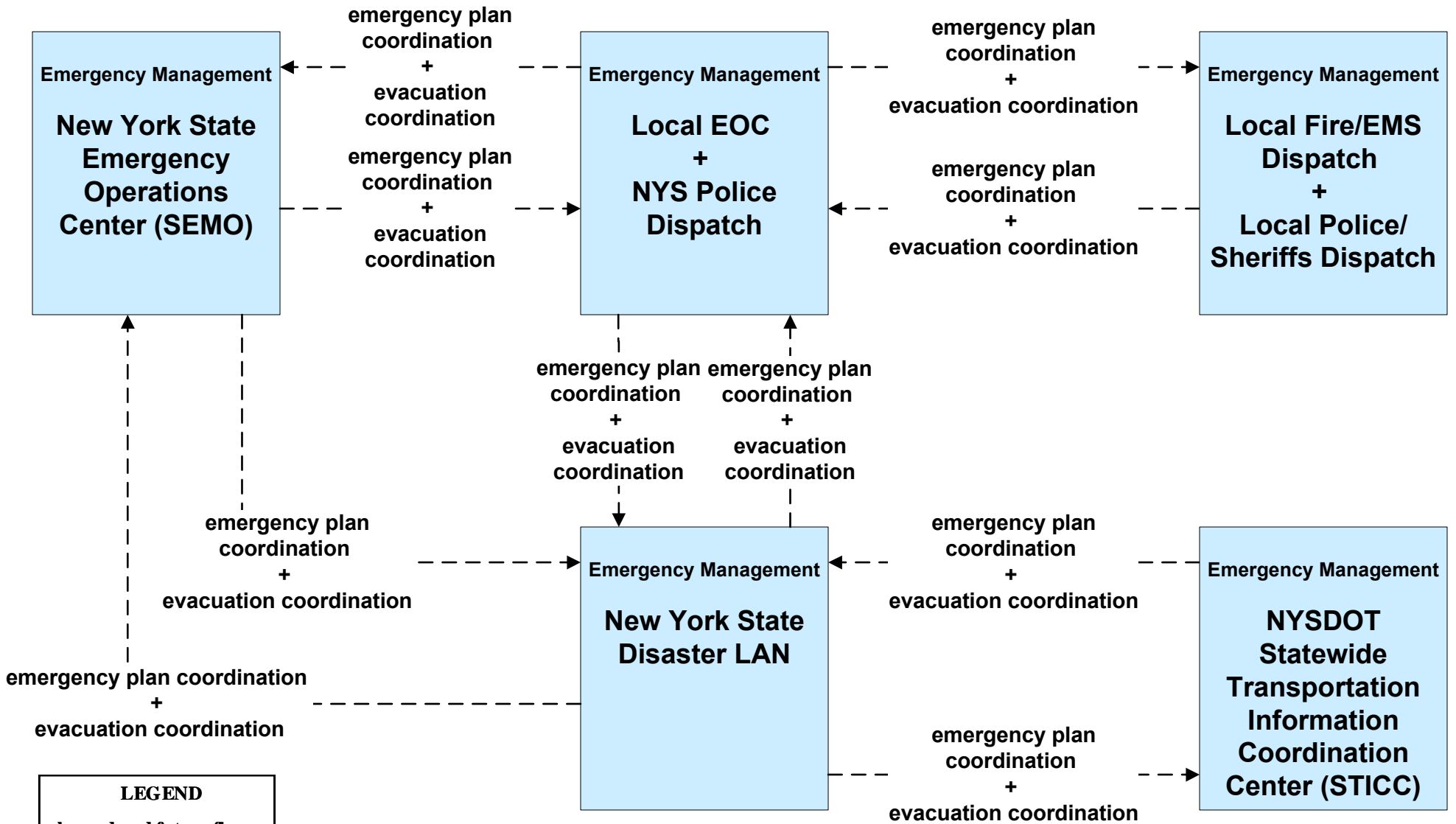
**EM08 - Disaster Response and Recovery  
New York SEMO / Local EOC / NYSDOT IEN**



**EM08 – Disaster Recovery and Response  
Local EOC (1 of 2)**



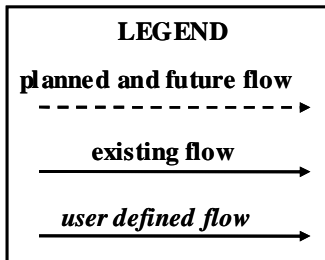
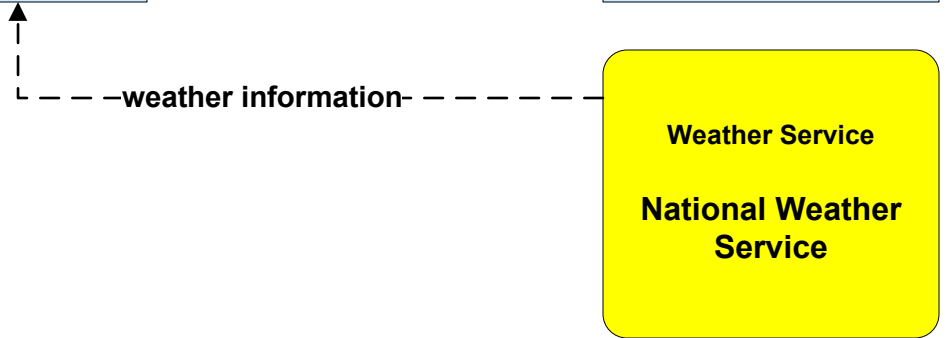
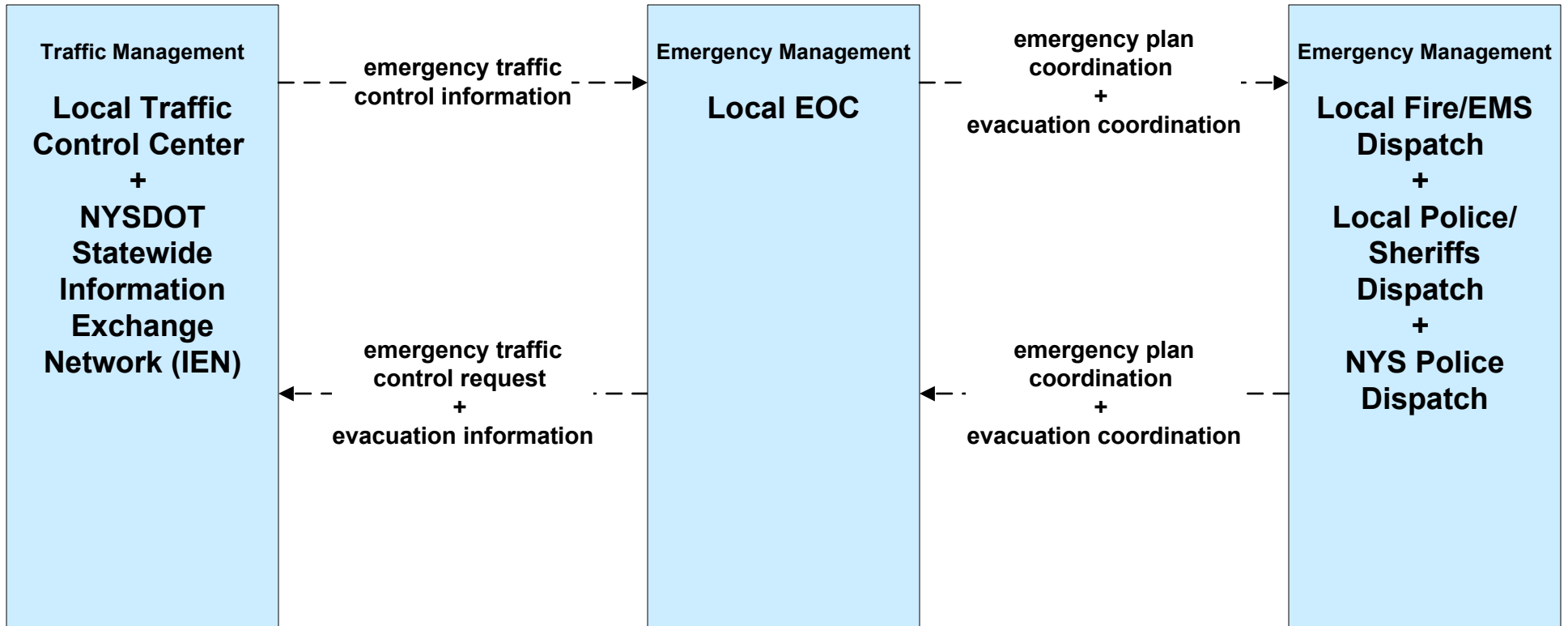
**EM09 – Evacuation and Reentry Management  
New York SEMO / Local EOC / NYSDOT STICC**



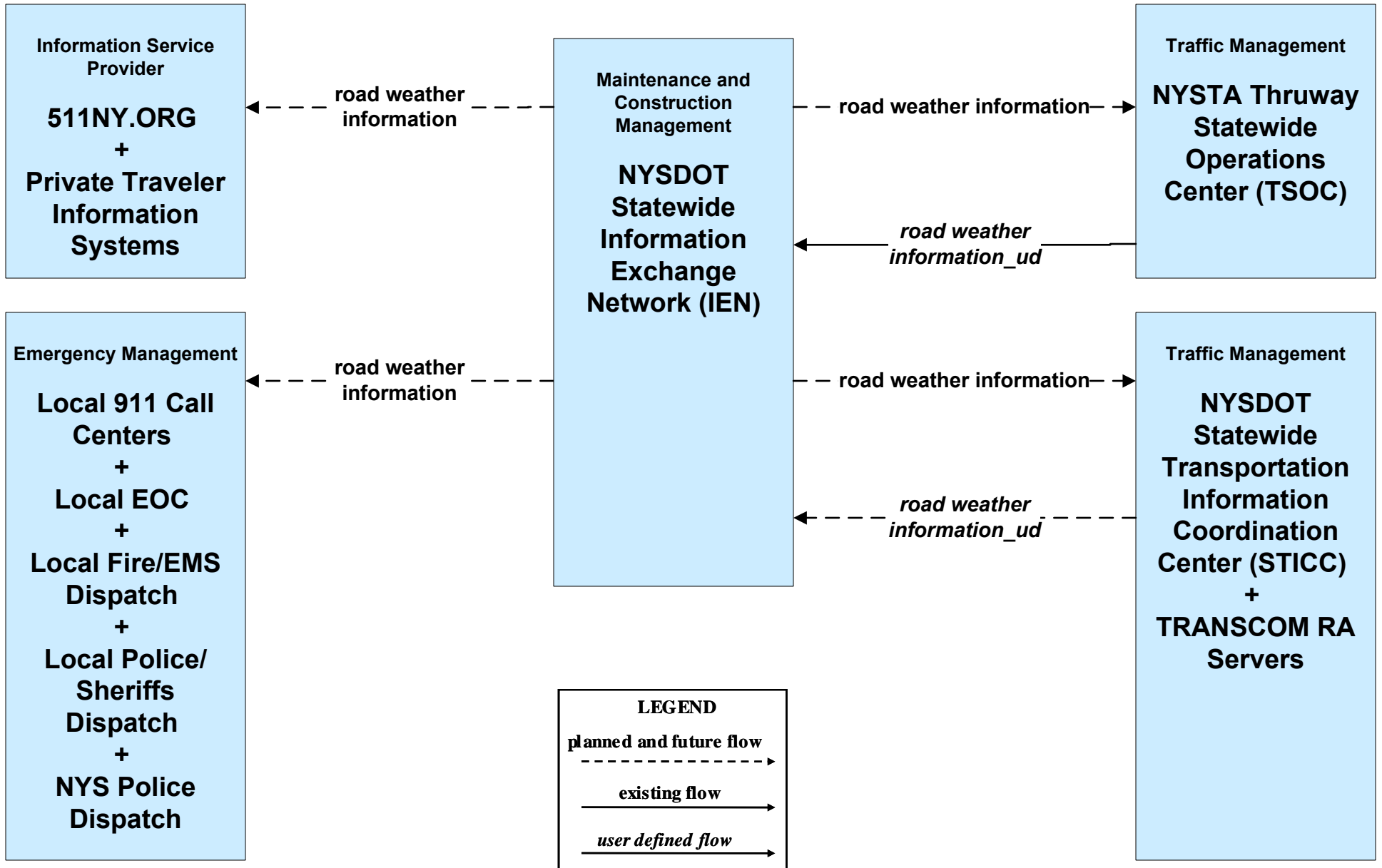
**LEGEND**

- planned and future flow** (dashed arrow)
- existing flow** (solid arrow)
- user defined flow** (solid arrow)

**EM09 – Evacuation and Reentry Management  
Local EOC (1 of 2)**



**MC04 – Weather Information Processing and Distribution  
 NYSDOT Region 2 (2 of 2)**





# MC04 - Weather Information Processing and Distribution Local Cities and Counties

**Surface Transportation  
Weather Service**

**Clarus  
+  
NYSDOT Maintenance  
Decision Support  
System (MDSS)  
+  
Private Weather  
Service Systems**

**LEGEND**

*planned and future flow*  
----->

*existing flow*  
—————>

*user defined flow*  
—————>

**Maintenance and  
Construction  
Management**

**Local DPW  
Dispatch**

*road weather  
information* ----->

**Traffic Management**

**Local Traffic  
Control Center**

*road weather  
information* ----->

**Transit Management**

**CENTRO Transit  
Operations Center  
+  
Local Transit  
Operators  
Systems  
+  
School Bus  
Dispatch**

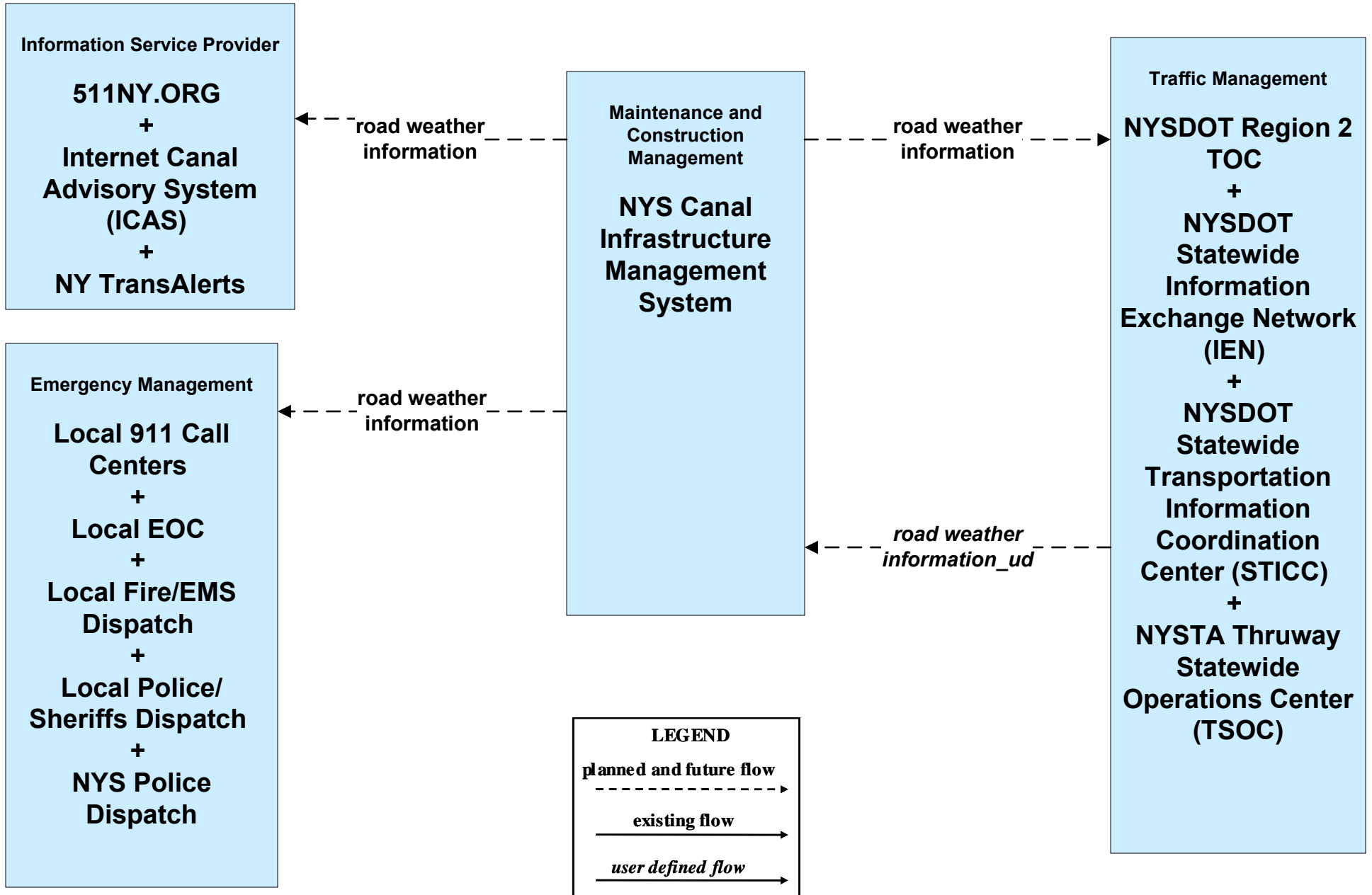
*road weather  
information\_ud* ----->

*road weather  
information\_ud* ----->

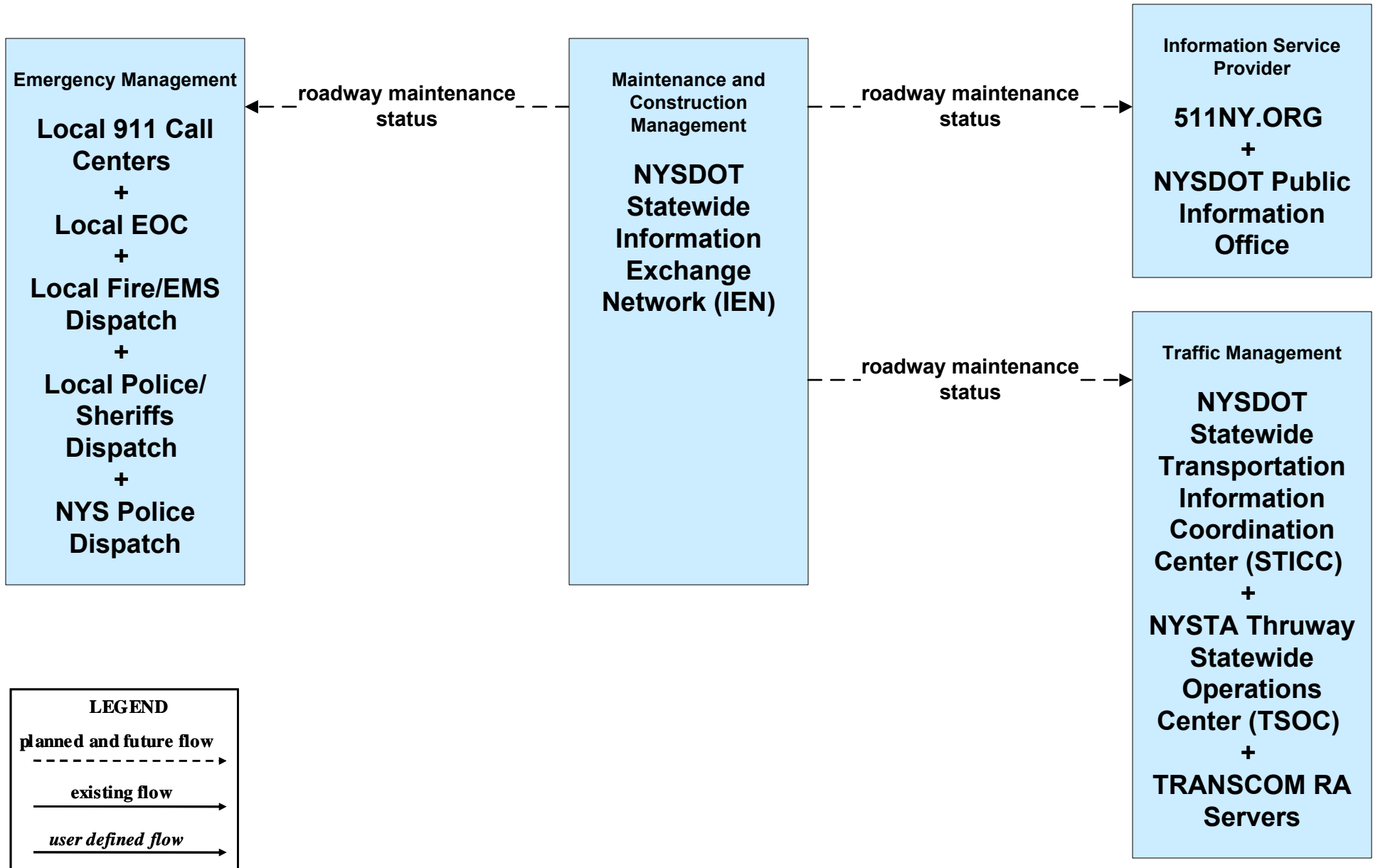
**Emergency Management**

**Local 911 Call  
Centers  
+  
Local EOC  
+  
Local Fire/EMS  
Dispatch  
+  
Local Police/  
Sheriffs Dispatch  
+  
NYS Police  
Dispatch**

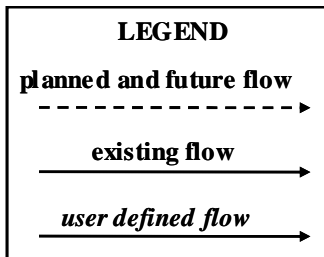
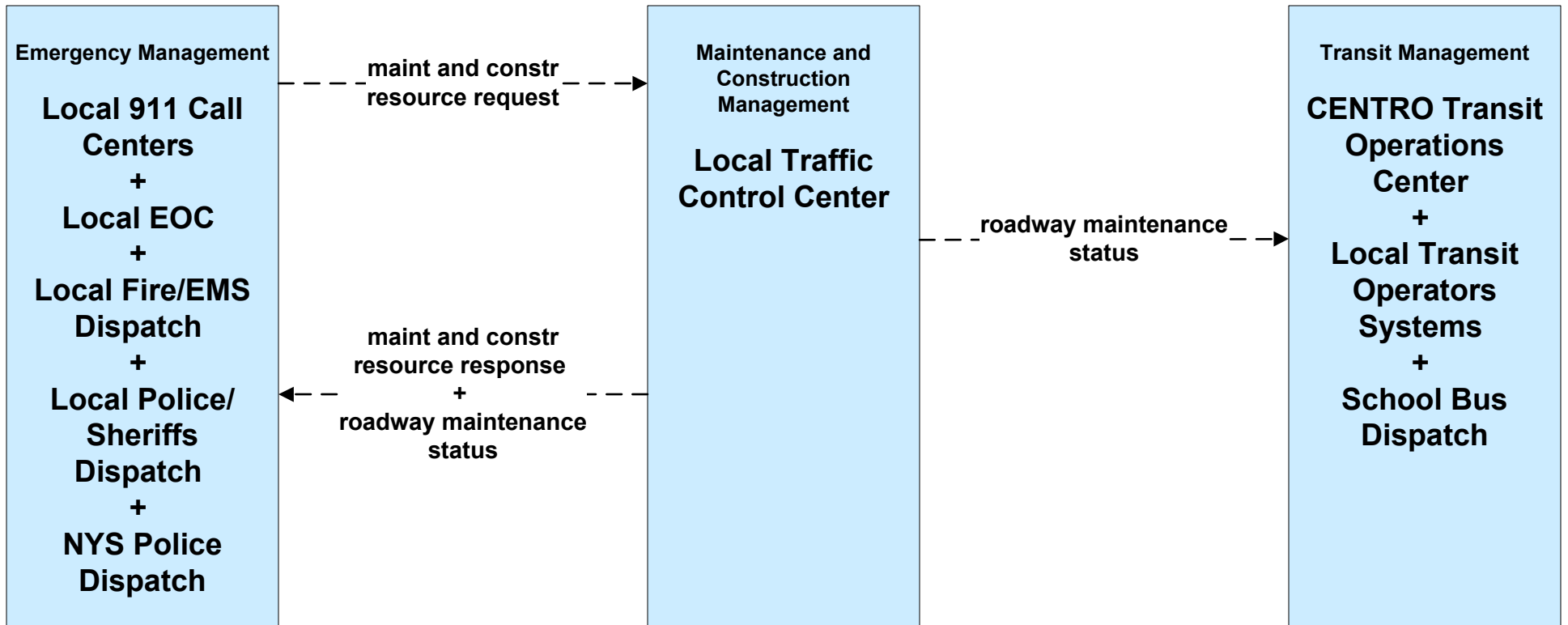
**MC04 – Weather Information Processing and Distribution  
NYS Canal Corporation**



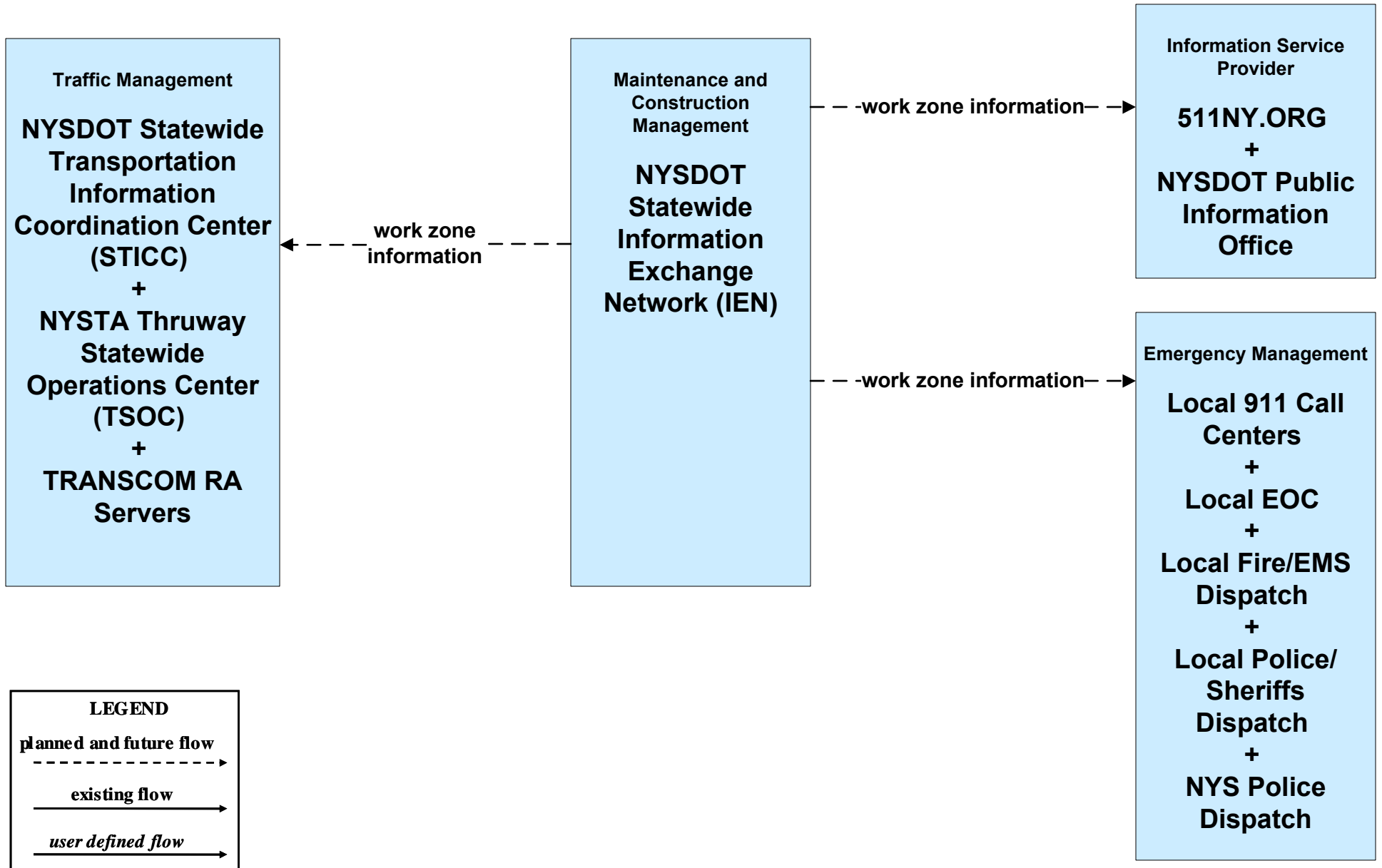
**MC06 – Winter Maintenance  
NYSDOT Region 2 (3 of 3)**



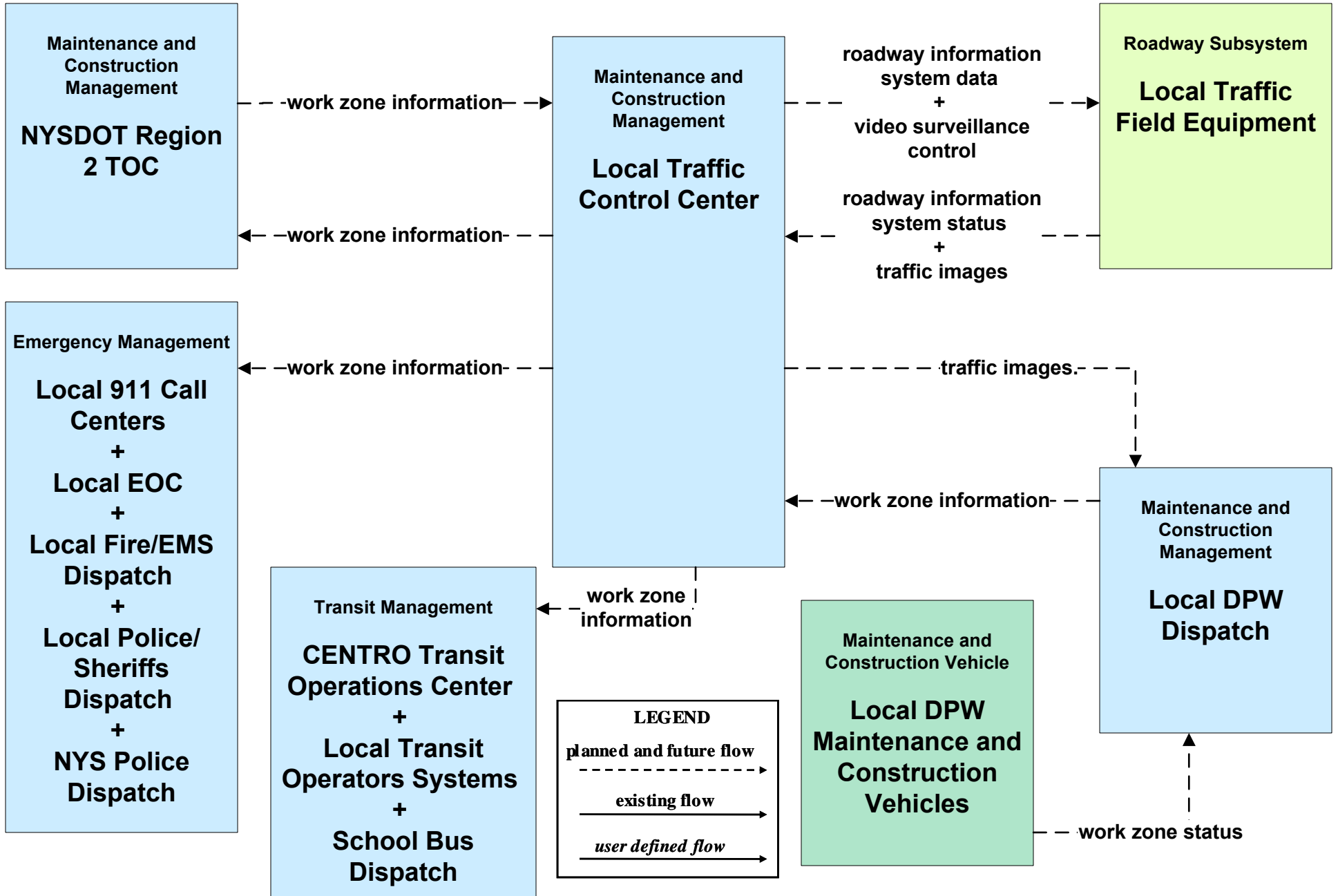
**MC06 - Winter Maintenance  
Local Cities and Counties (2 of 2)**



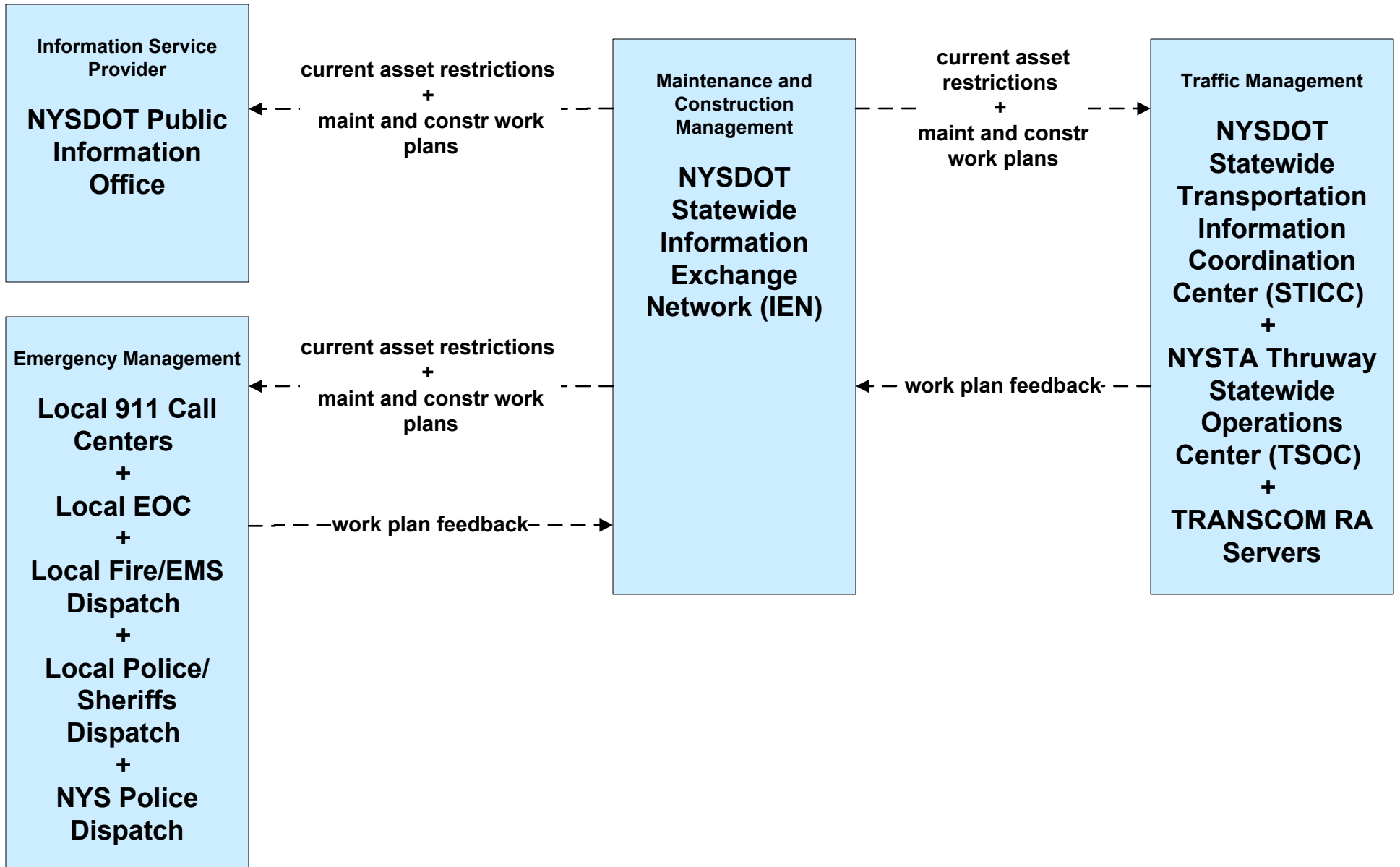
**MC08 - Workzone Management  
NYSDOT Region 2 (3 of 3)**



# MC08 - Workzone Management Local Cities and Counties



**MC10 – Maintenance and Construction Activity Coordination  
NYSDOT Region 2 (2 of 2)**



**MC10 – Maintenance and Construction Activity Coordination  
Local Cities and Counties**

