

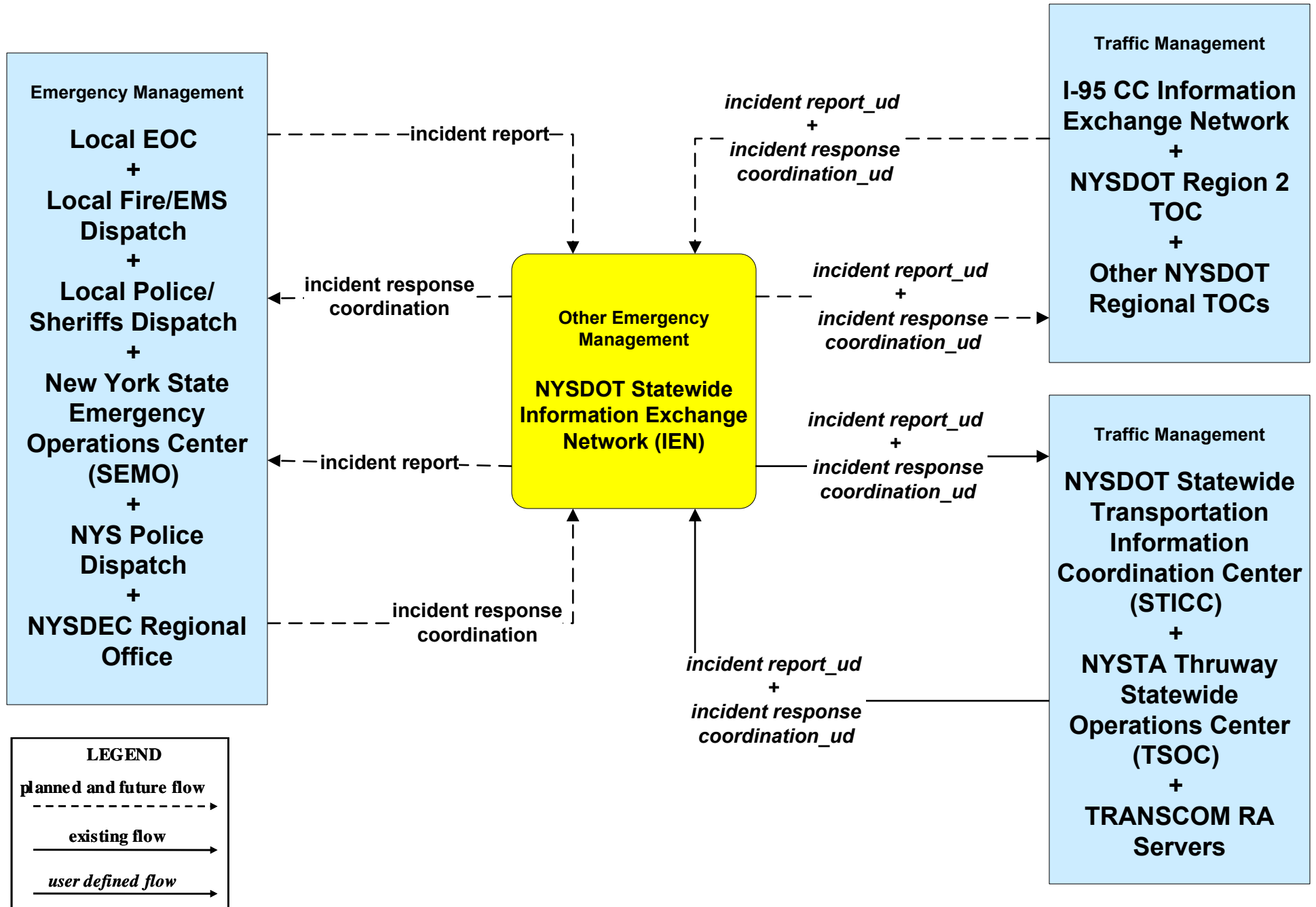
New York Mohawk Valley Regional ITS Architecture

Customized Market Package Diagrams

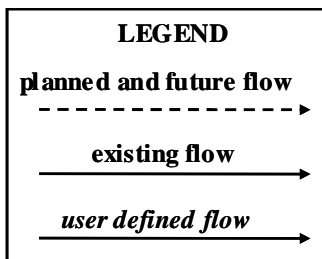
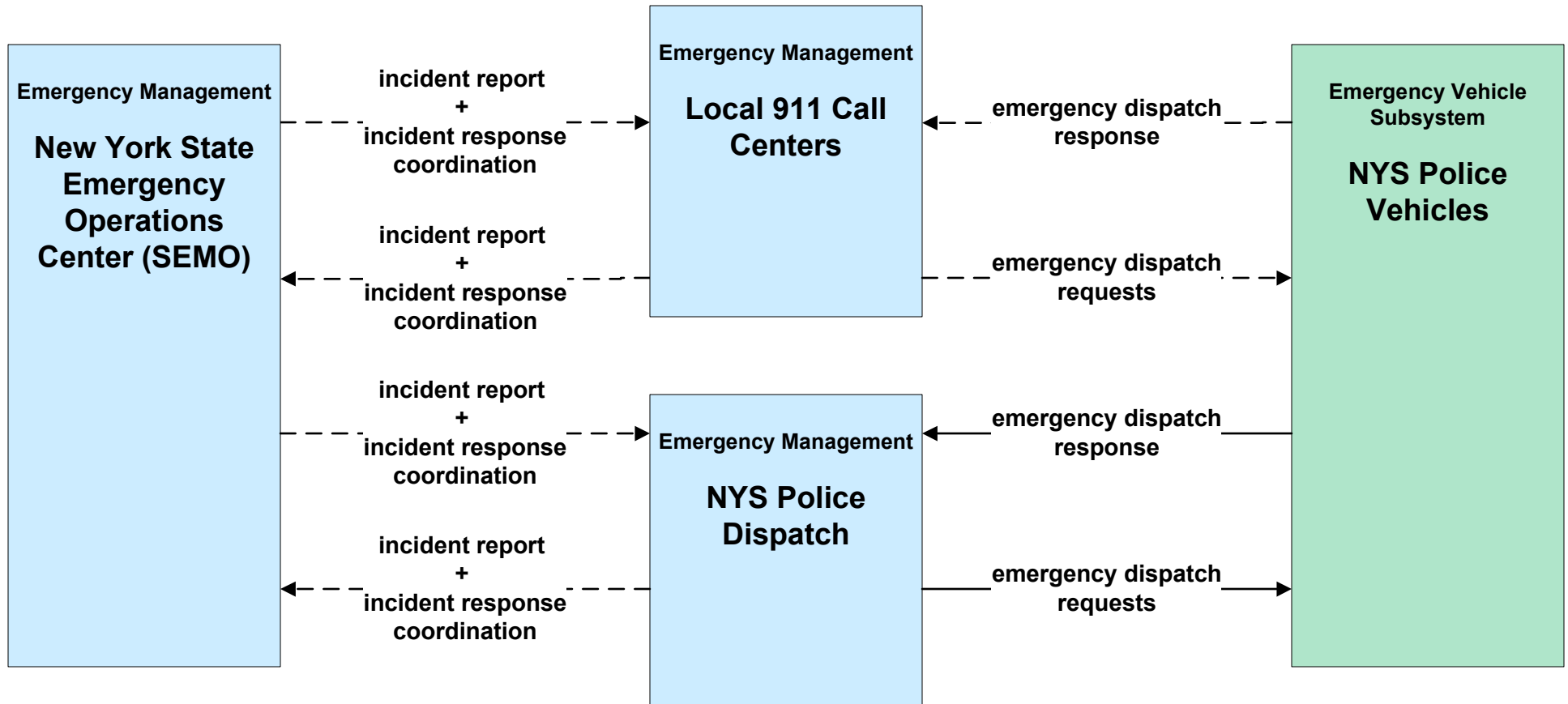
Emergency Management (EM)

EM01 - Emergency Call-Taking and Dispatch

NYSDOT Statewide Transportation Information Control Center (STICC) and Statewide Information Exchange Network (IEN)

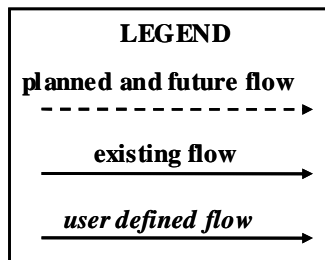
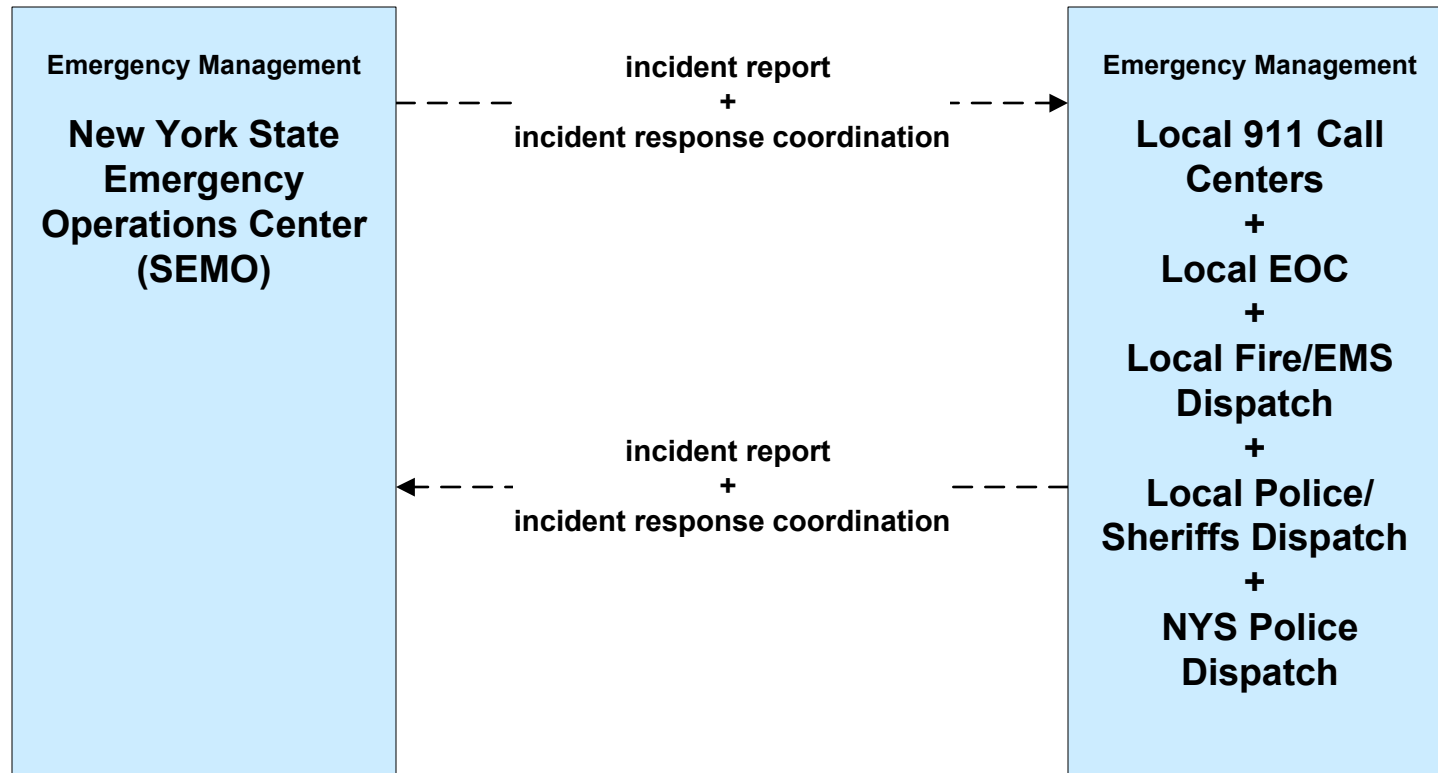


EM01 - Emergency Call-Taking and Dispatch State Police Dispatch

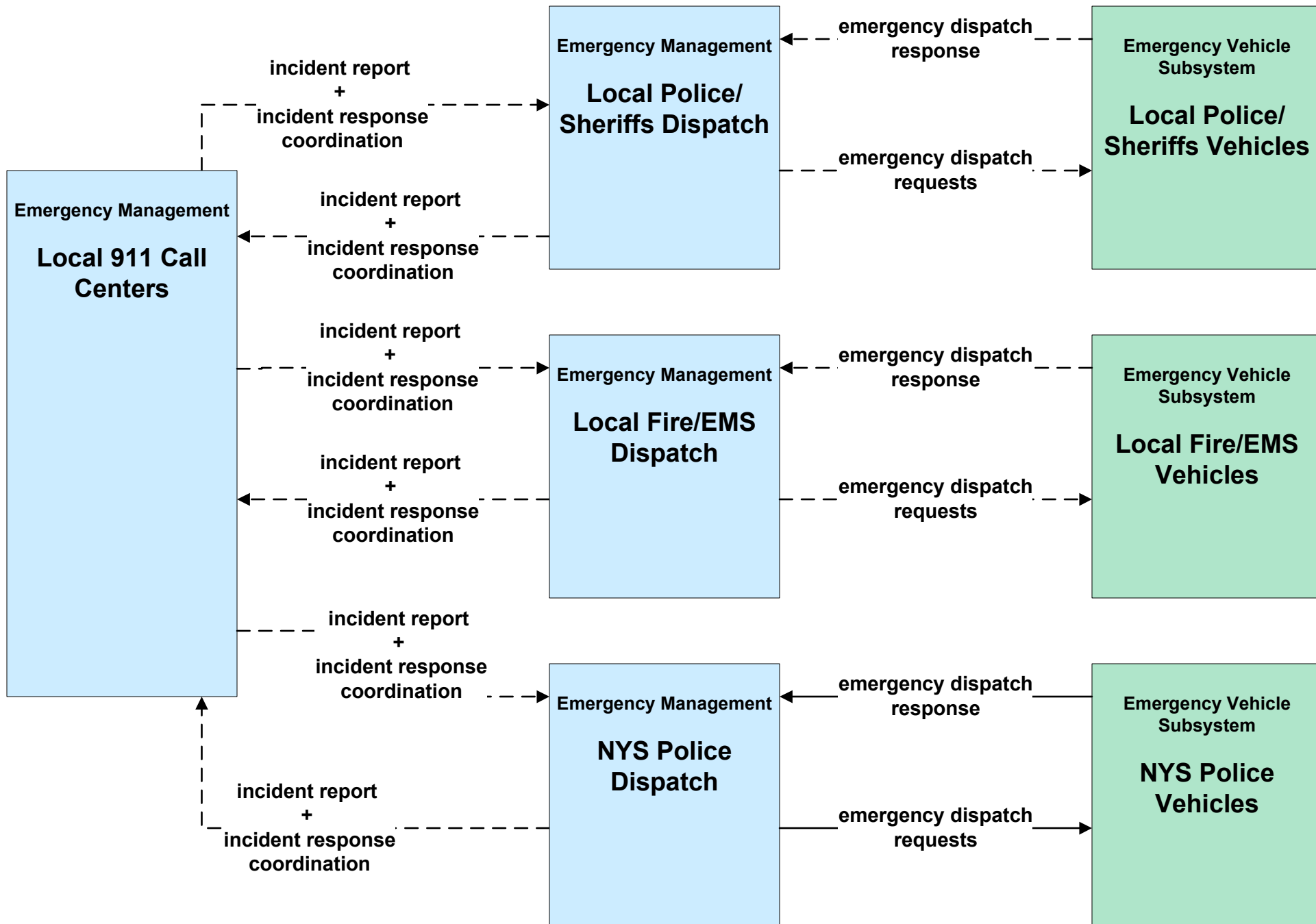


*Will vary by county/local
whether dispatched by NYS
Police or 911 center. TSOC
dispatches Troop T.*

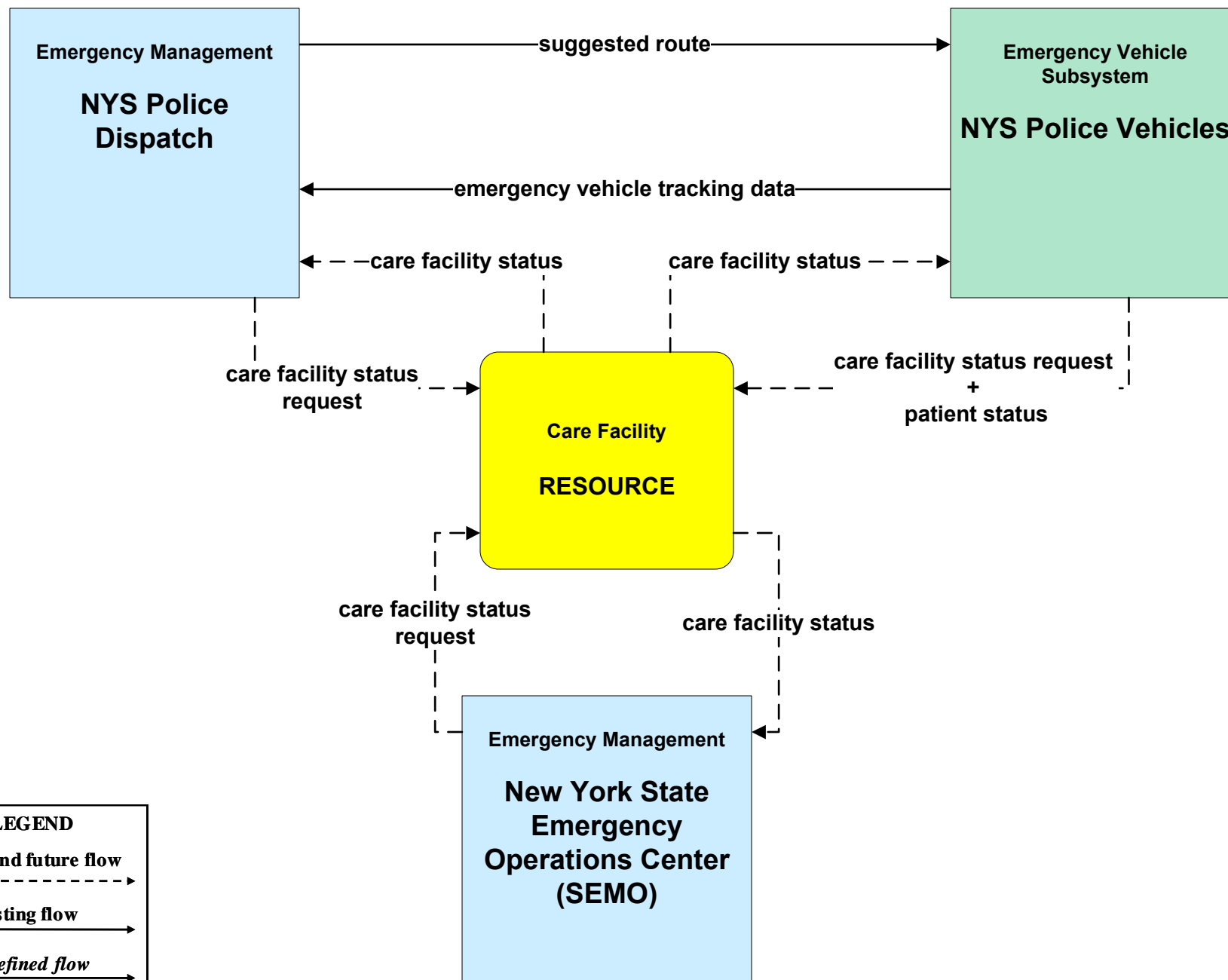
EM01 - Emergency Call-Taking and Dispatch State Emergency Operations Center



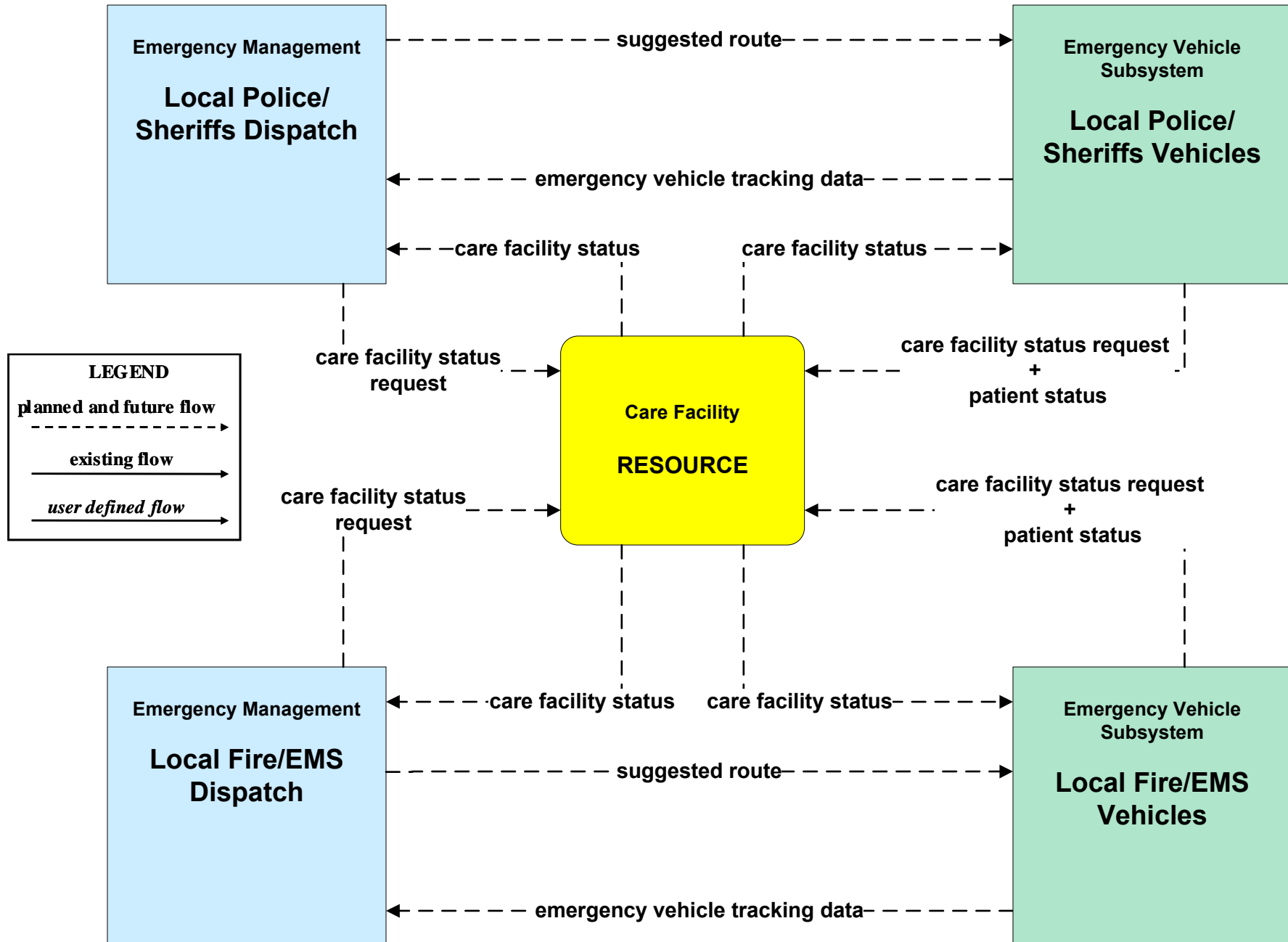
EM01 - Emergency Call-Taking and Dispatch Local 911



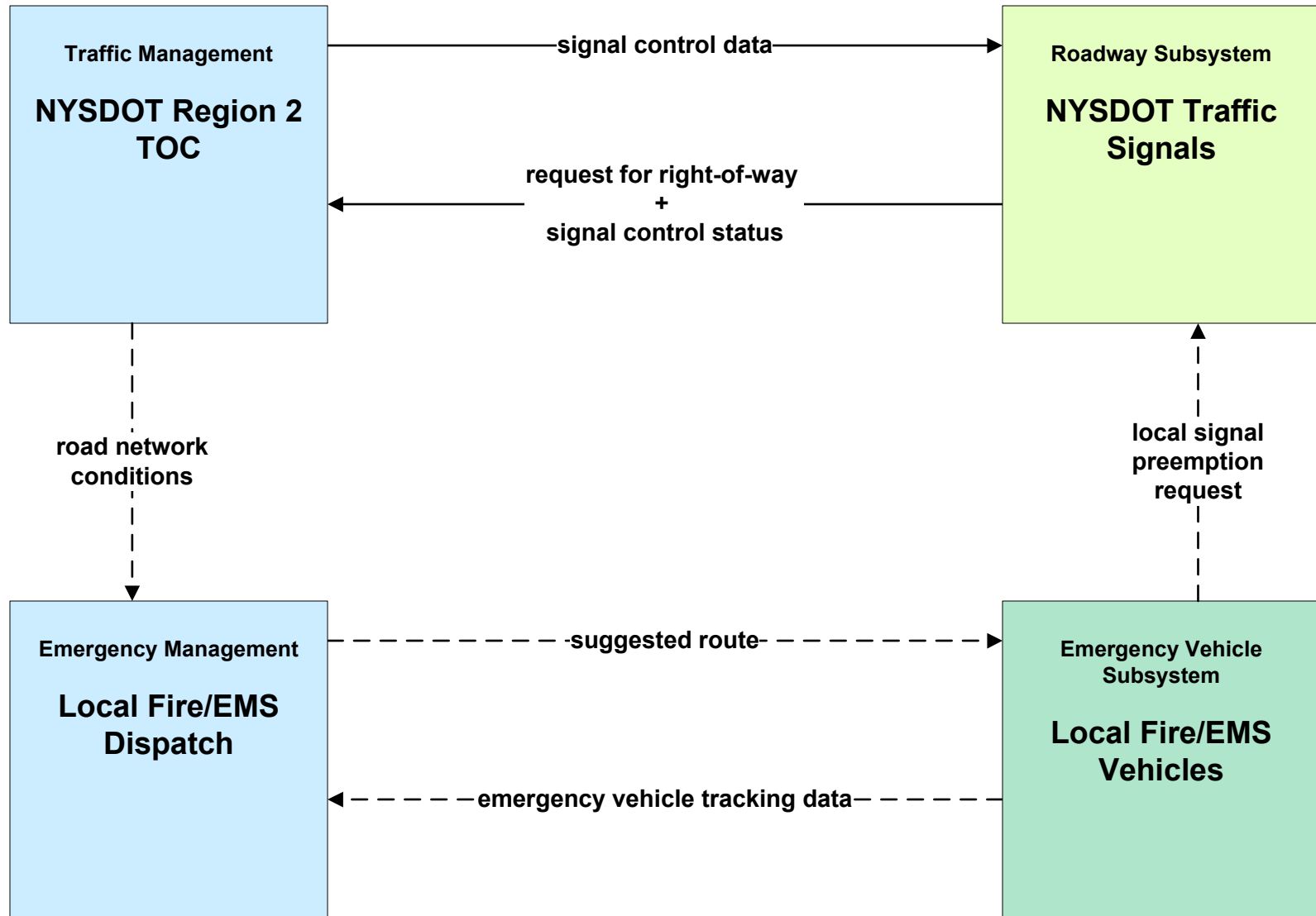
EM02 - Emergency Routing New York State Police Vehicles / SEMO



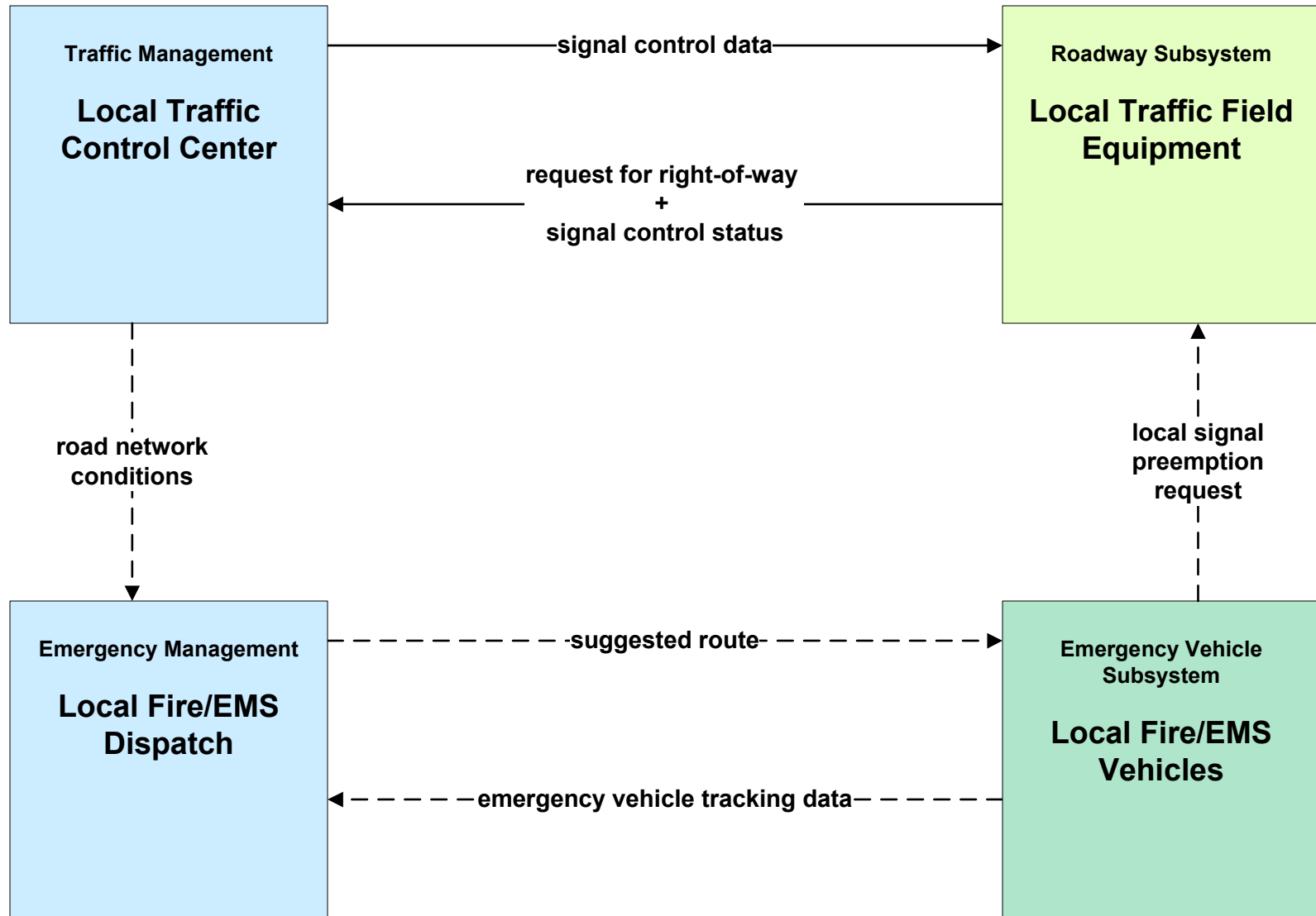
EM02 - Emergency Routing Local Public Safety Vehicles



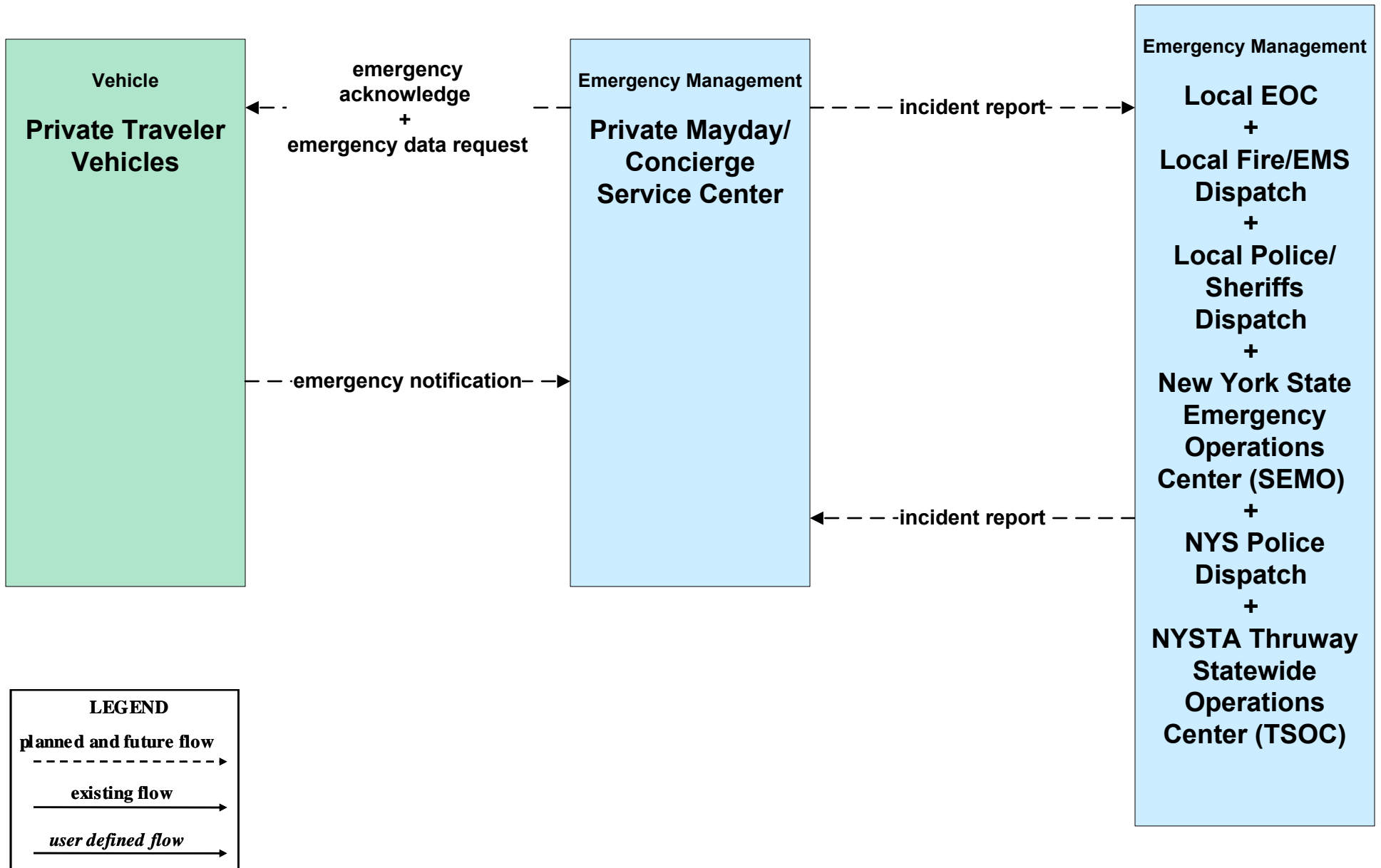
EM02 - Emergency Routing NYSDOT Traffic Signals - Local Public Safety Vehicles



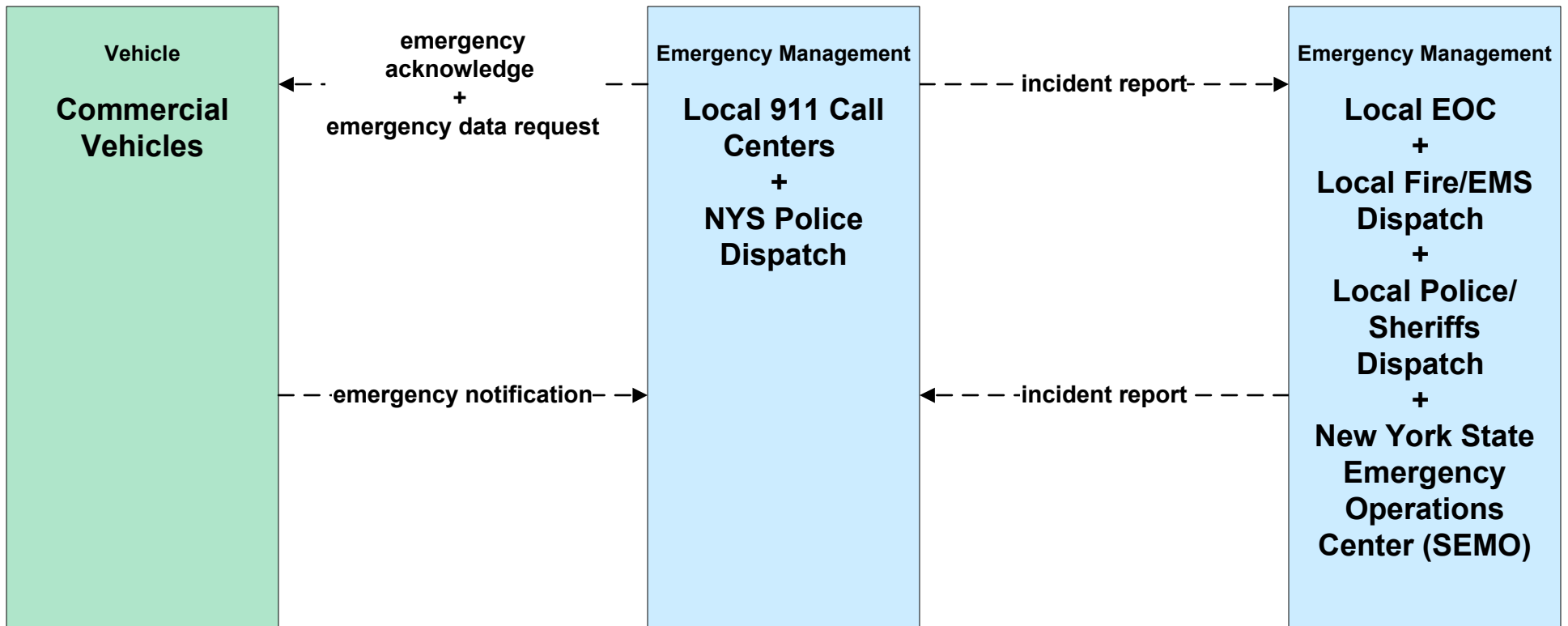
EM02 - Emergency Routing Local Traffic Signals - Local Public Safety Vehicles



**EM03 - Mayday Support
Mayday/Concierge Service Center**



EM03 - Mayday Support Commercial Vehicle



*This represents
commercial vehicle
operators reporting
unusual activity.*

LEGEND

planned and future flow

----->

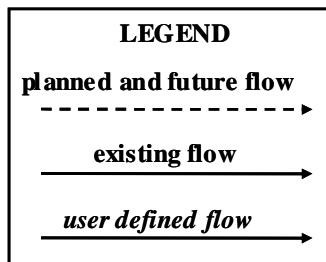
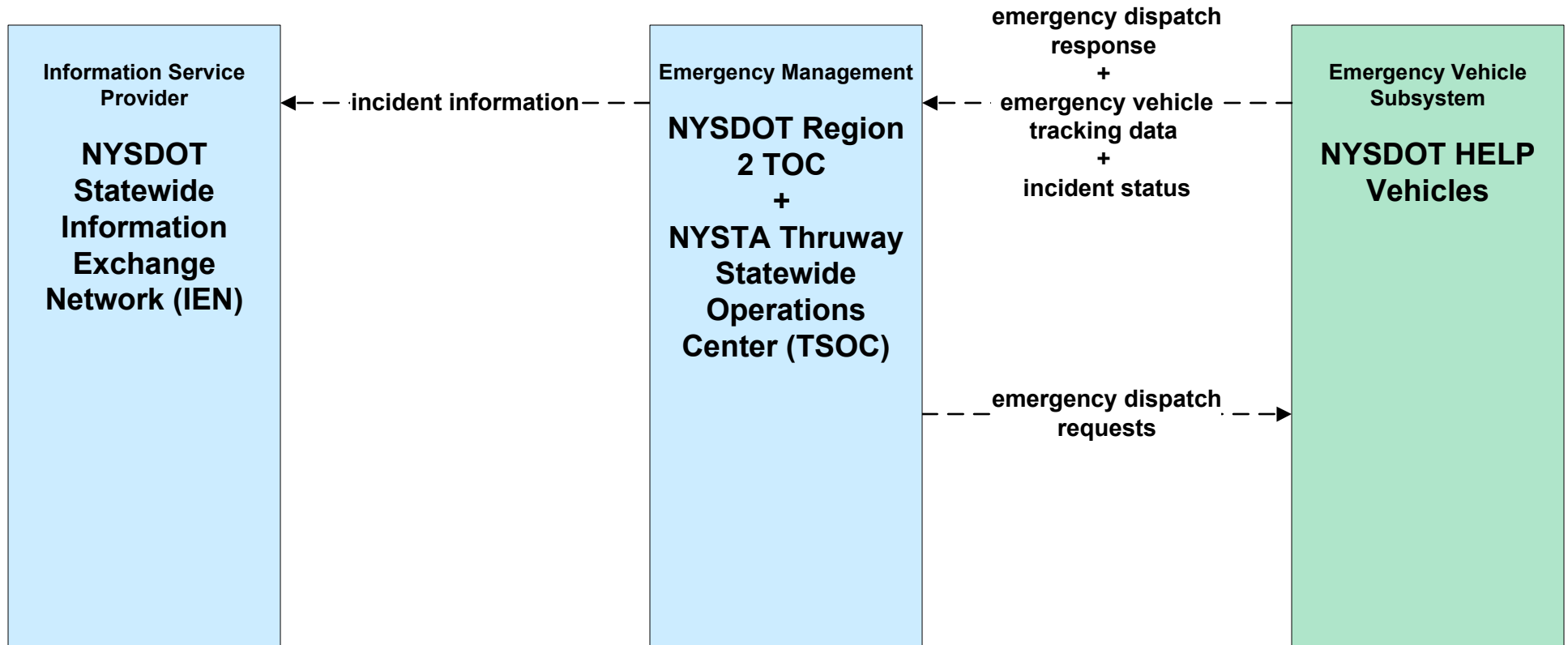
existing flow

—————>

user defined flow

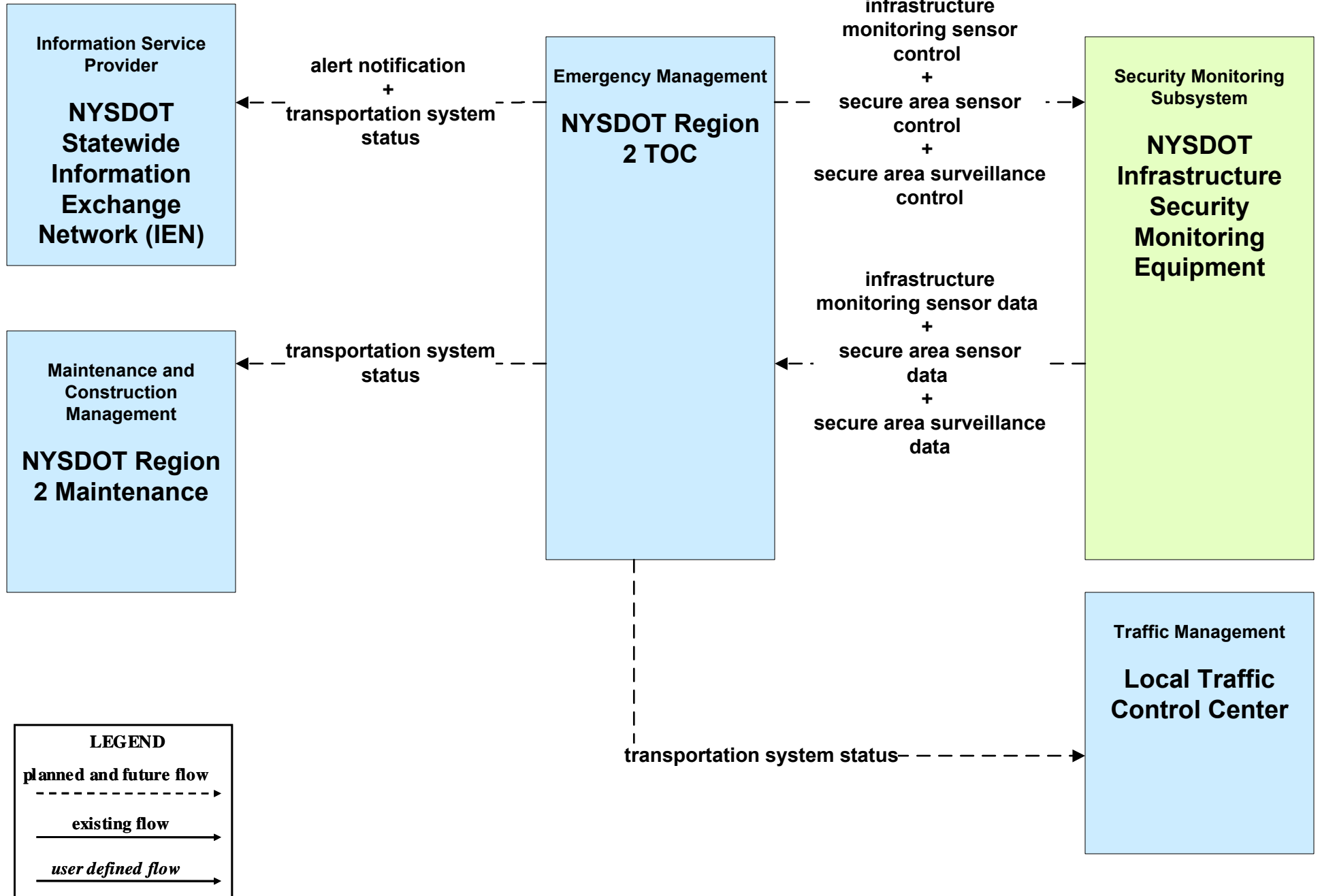
—————>

EM04 - Roadway Service Patrols NYSDOT HELP Vehicles

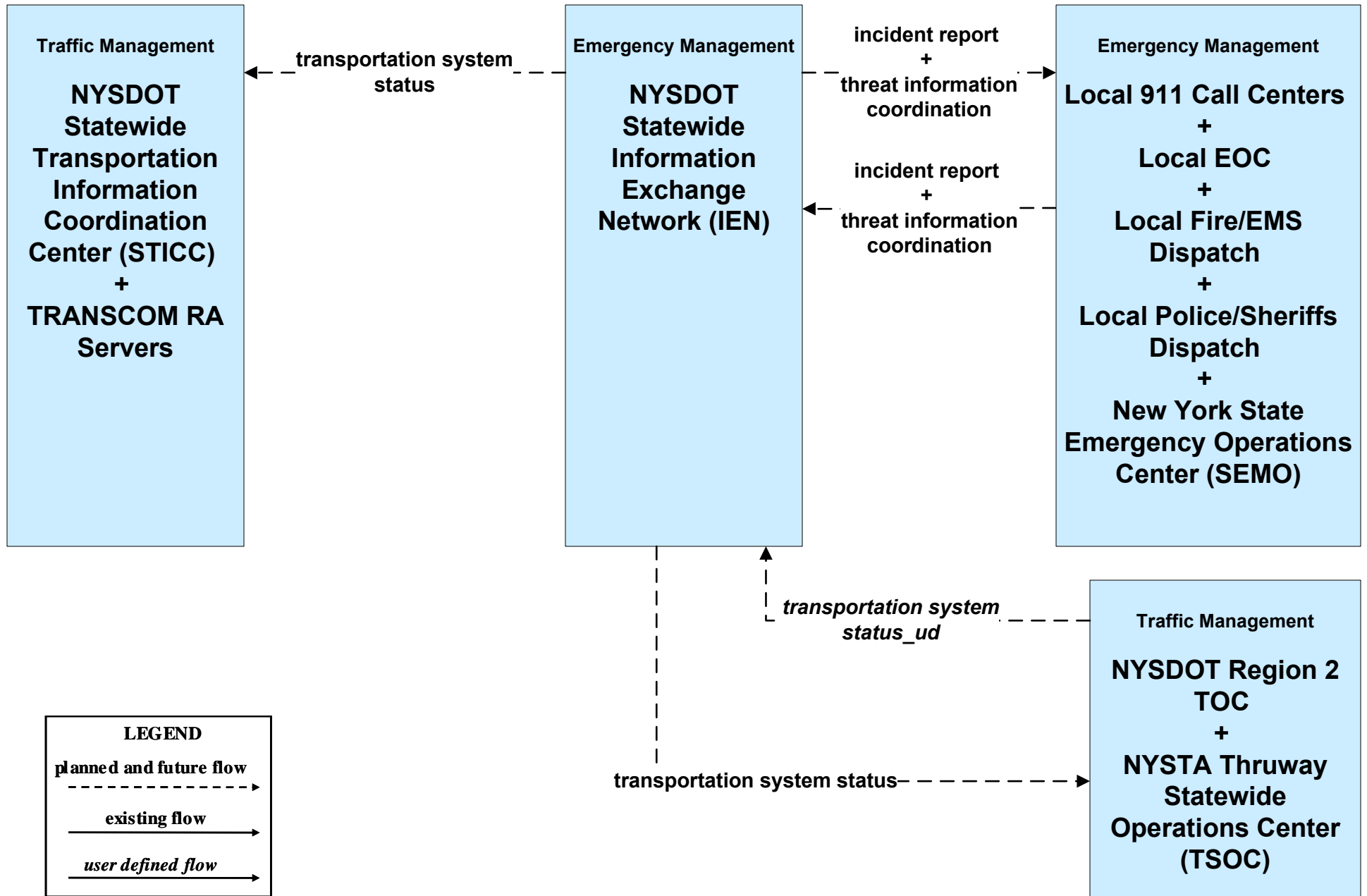


EM05 - Transportation Infrastructure Protection

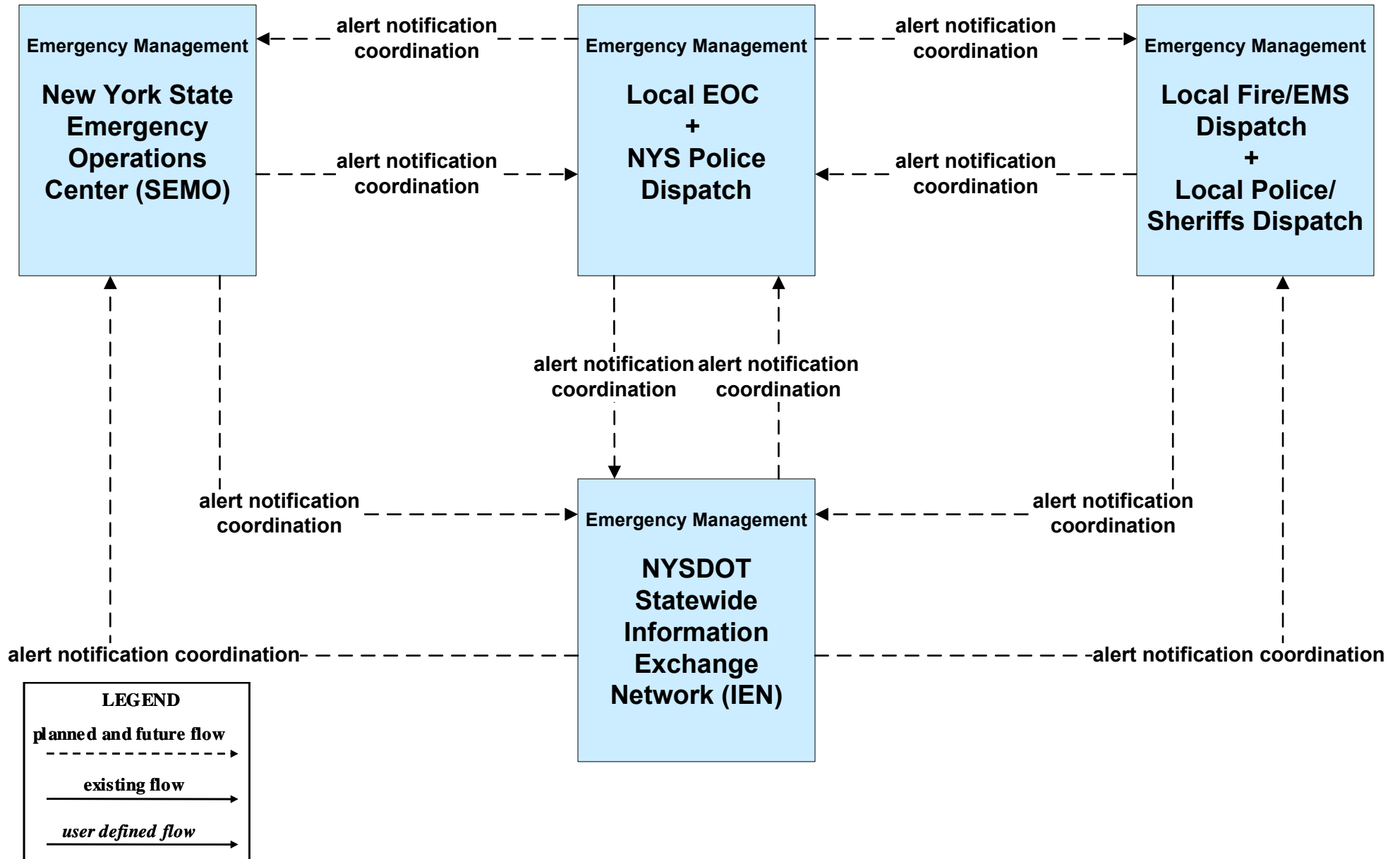
NYSDOT Region 2 (1 of 2)



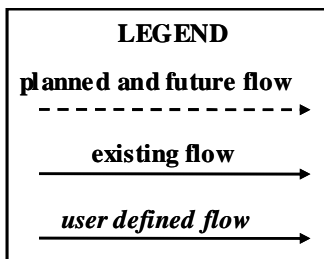
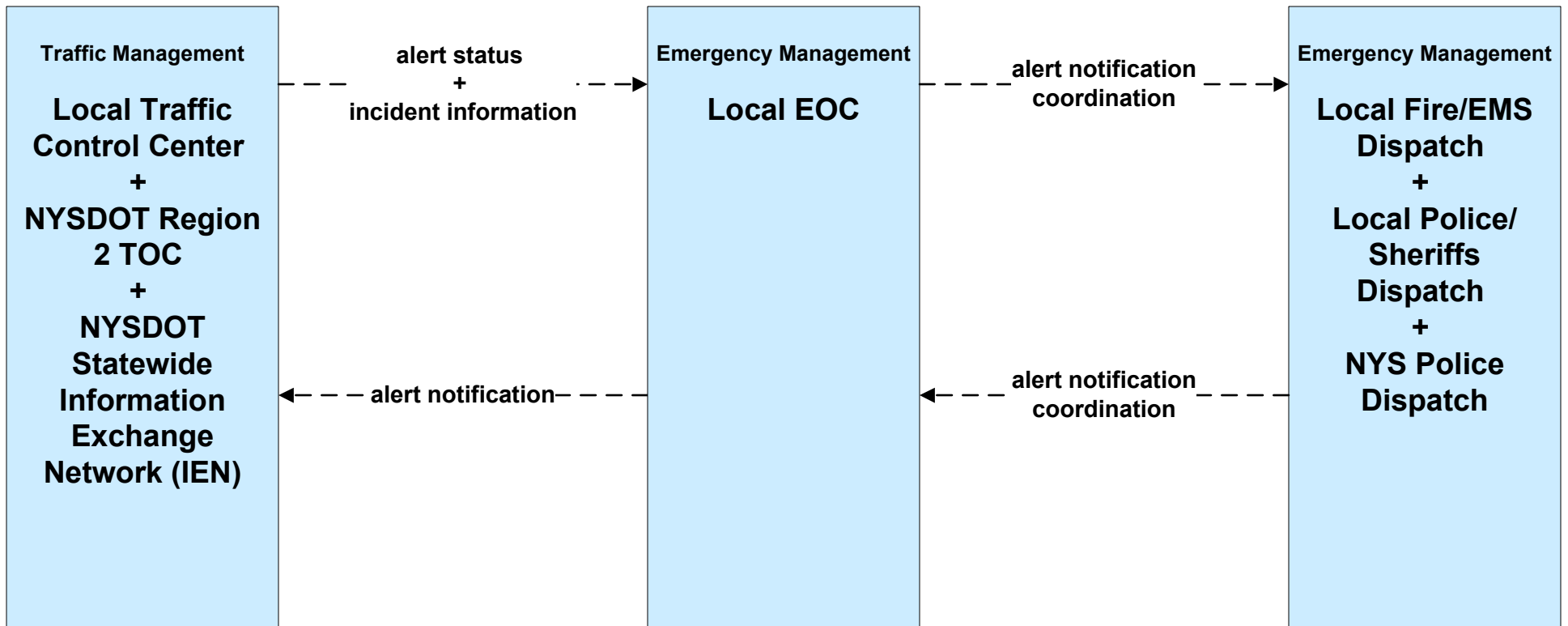
EM05 - Transportation Infrastructure Protection
NYSDOT Region 2 (2 of 2)



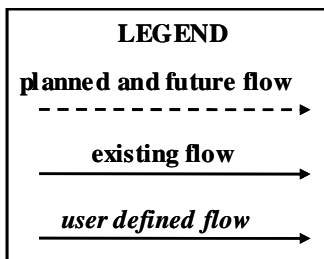
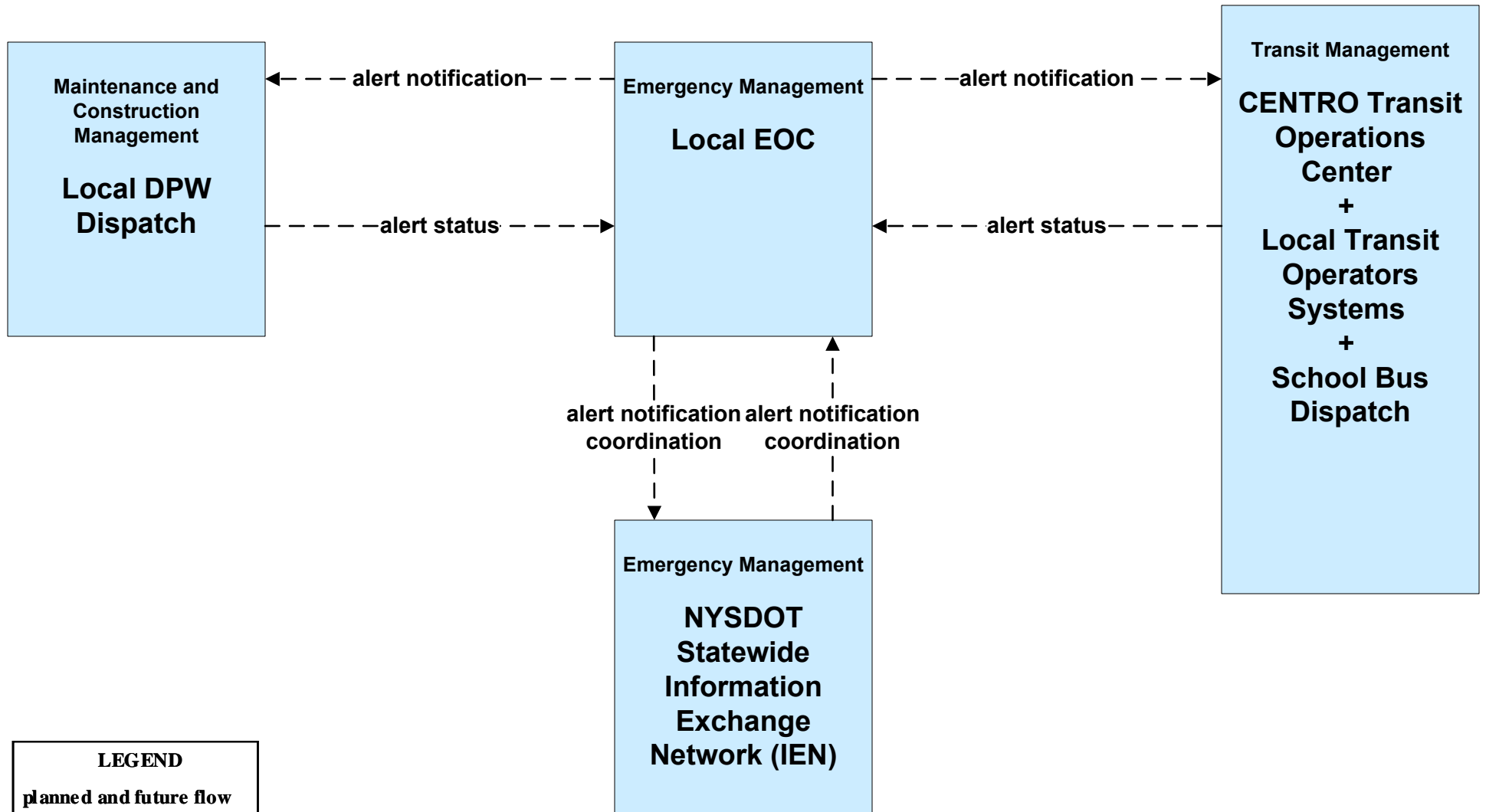
EM06 - Wide Area Alert
New York SEMO / Local EOC / NYSDOT IEN



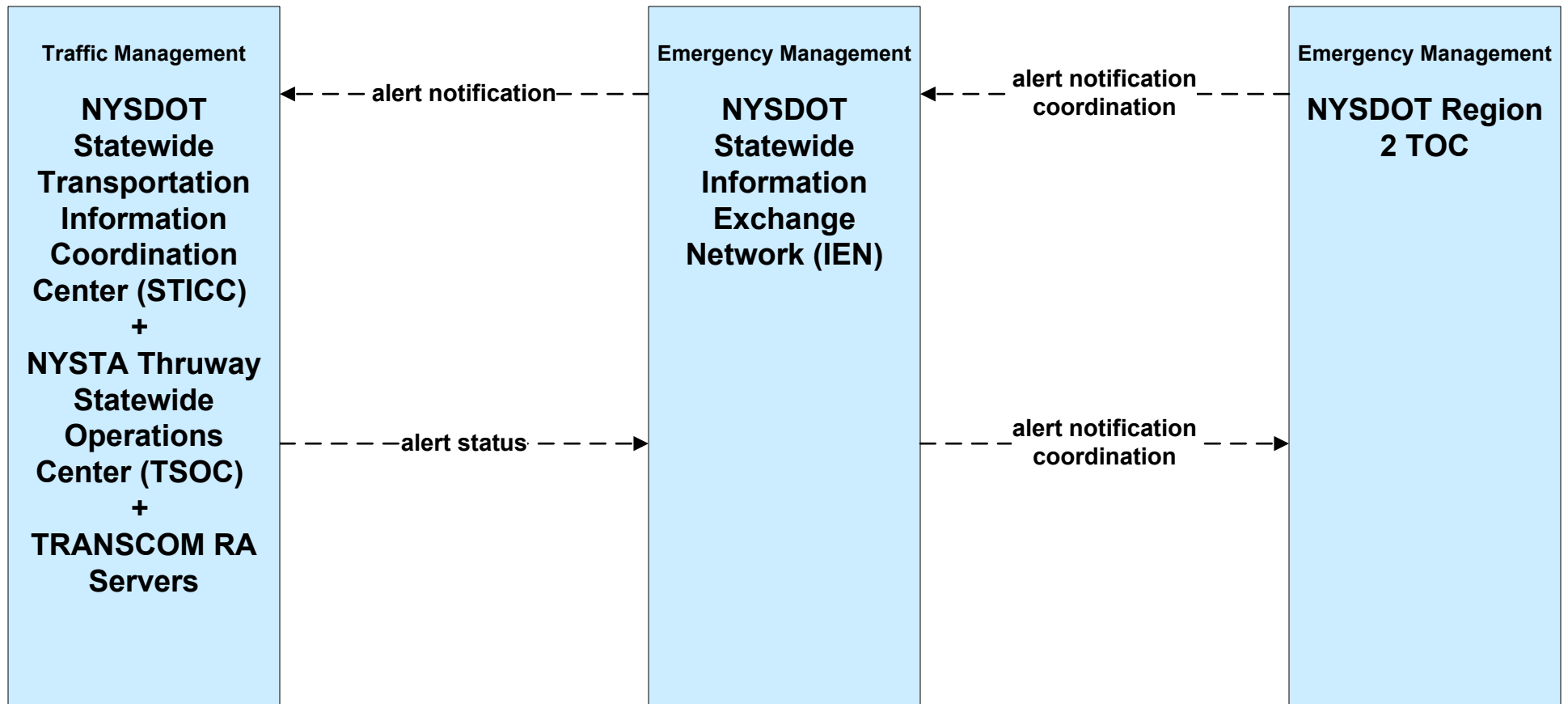
**EM06 - Wide Area Alert
Local EOC (1 of 2)**



**EM06 - Wide Area Alert
Local EOC (2 of 2)**

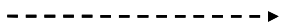


**EM06 - Wide Area Alert
NYSDOT IEN**



LEGEND

planned and future flow



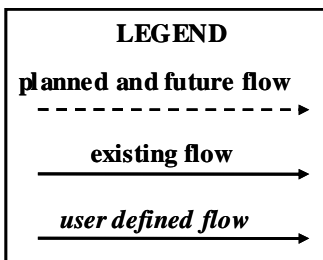
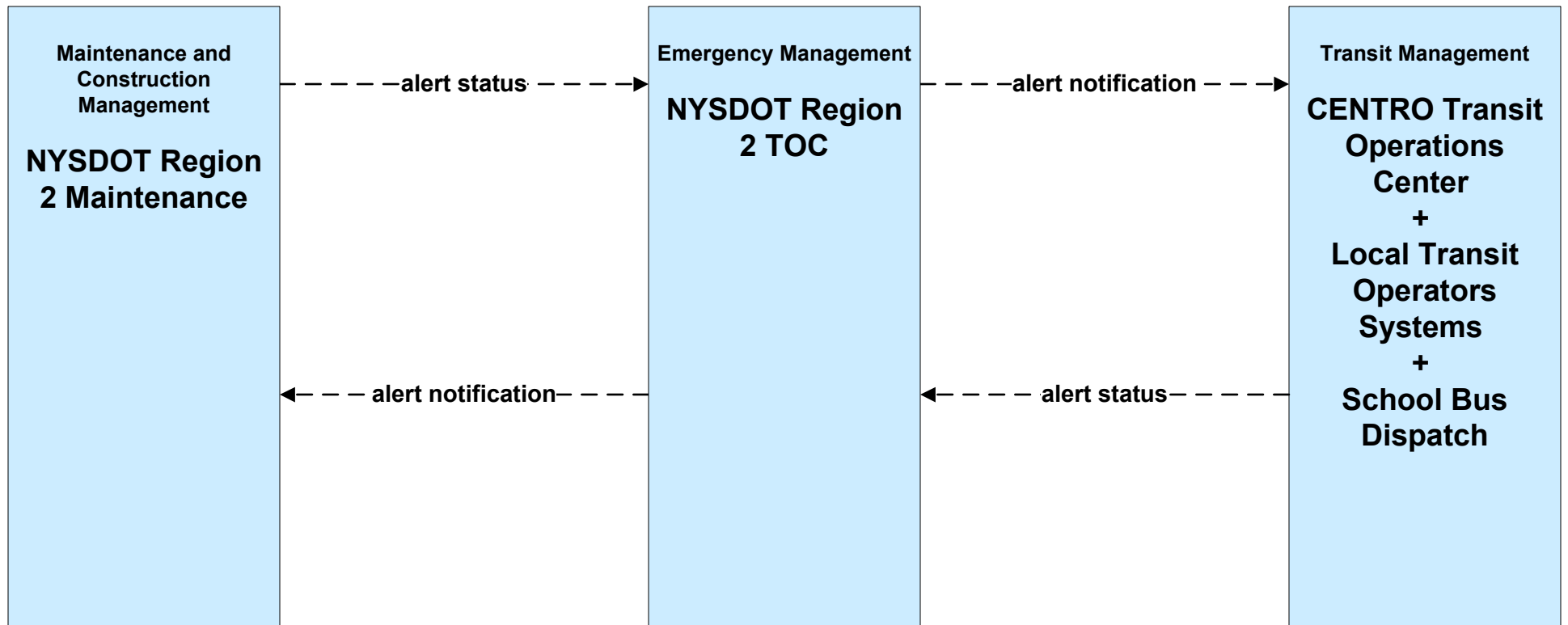
existing flow



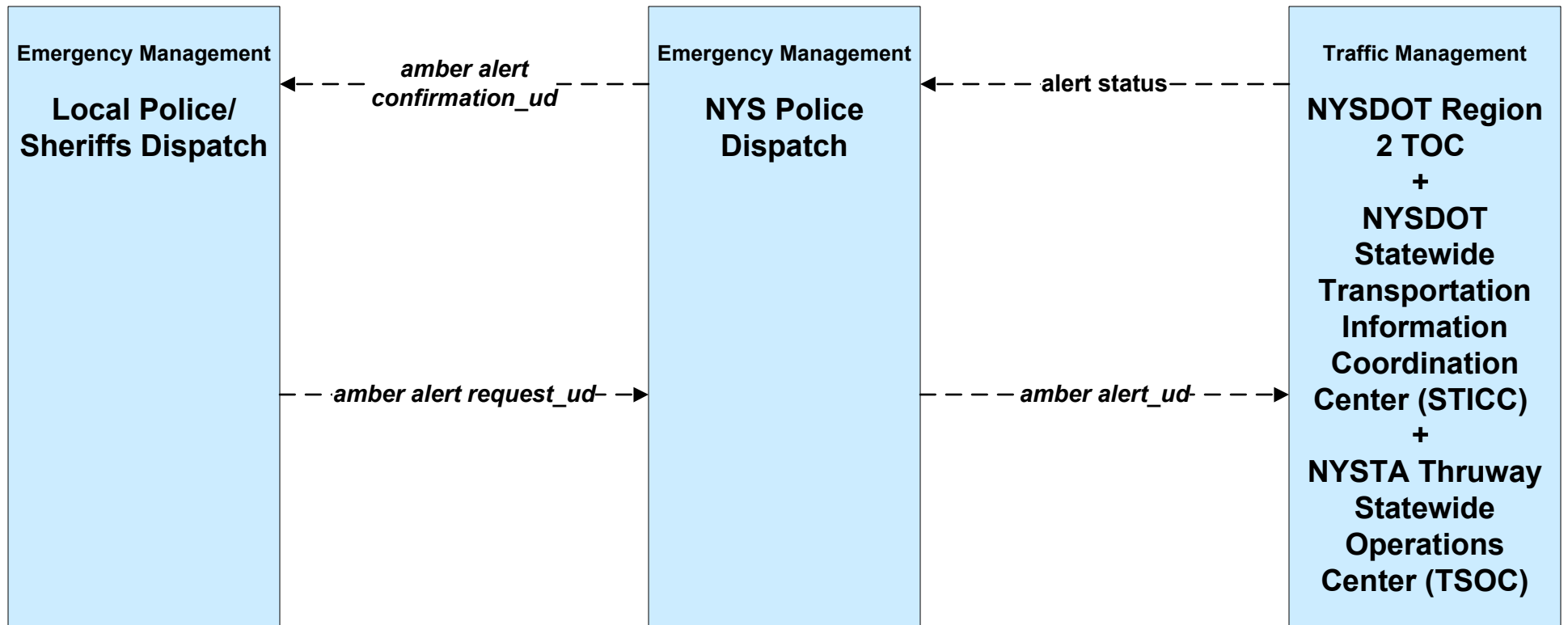
user defined flow



**EM06 - Wide Area Alert
NYSDOT Region 2**

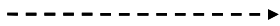


EM06 - Wide Area Alert Amber Alert



LEGEND

planned and future flow



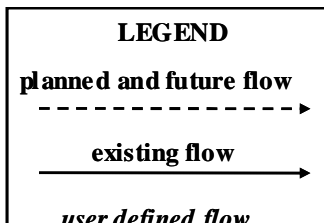
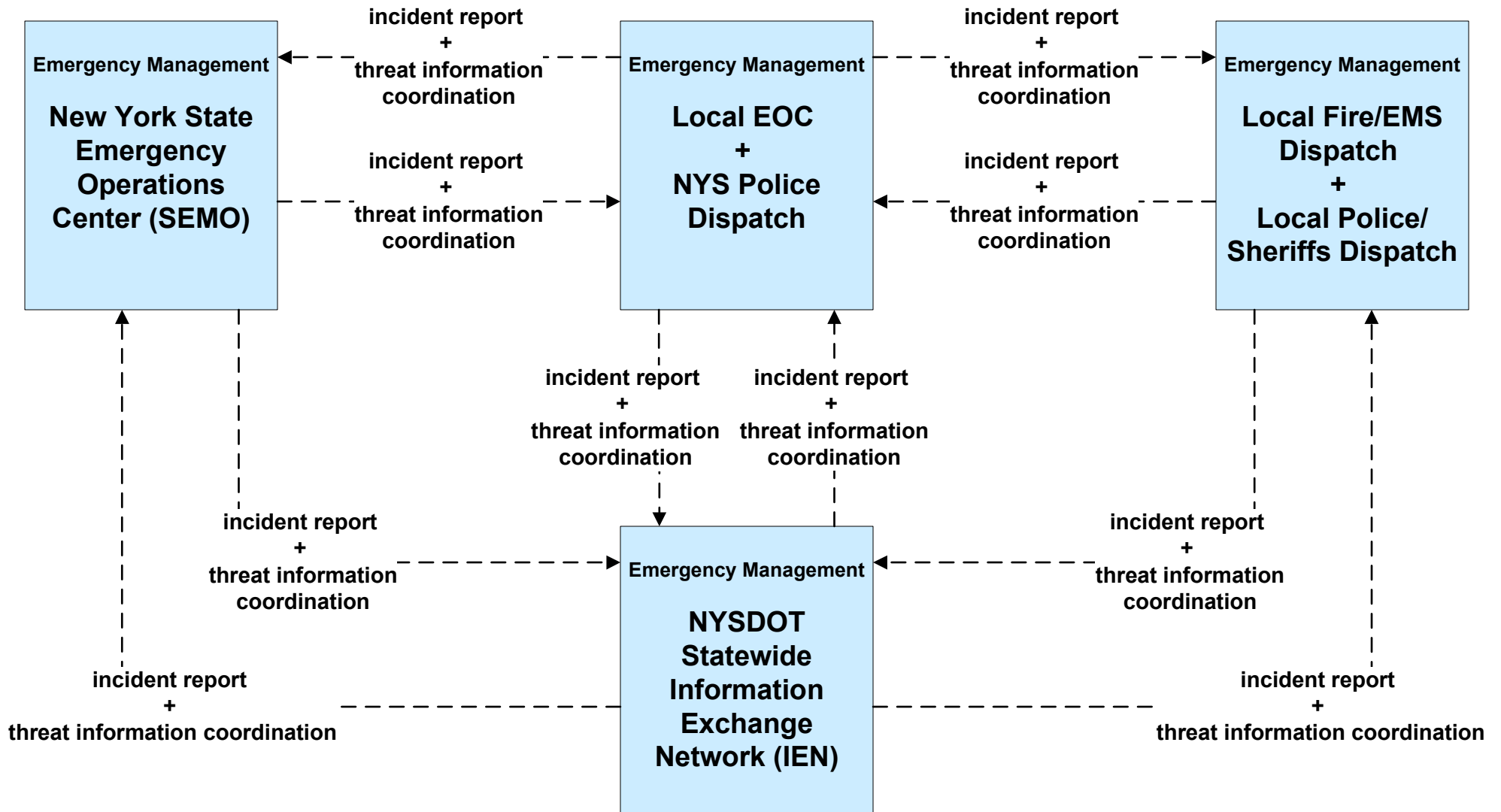
existing flow



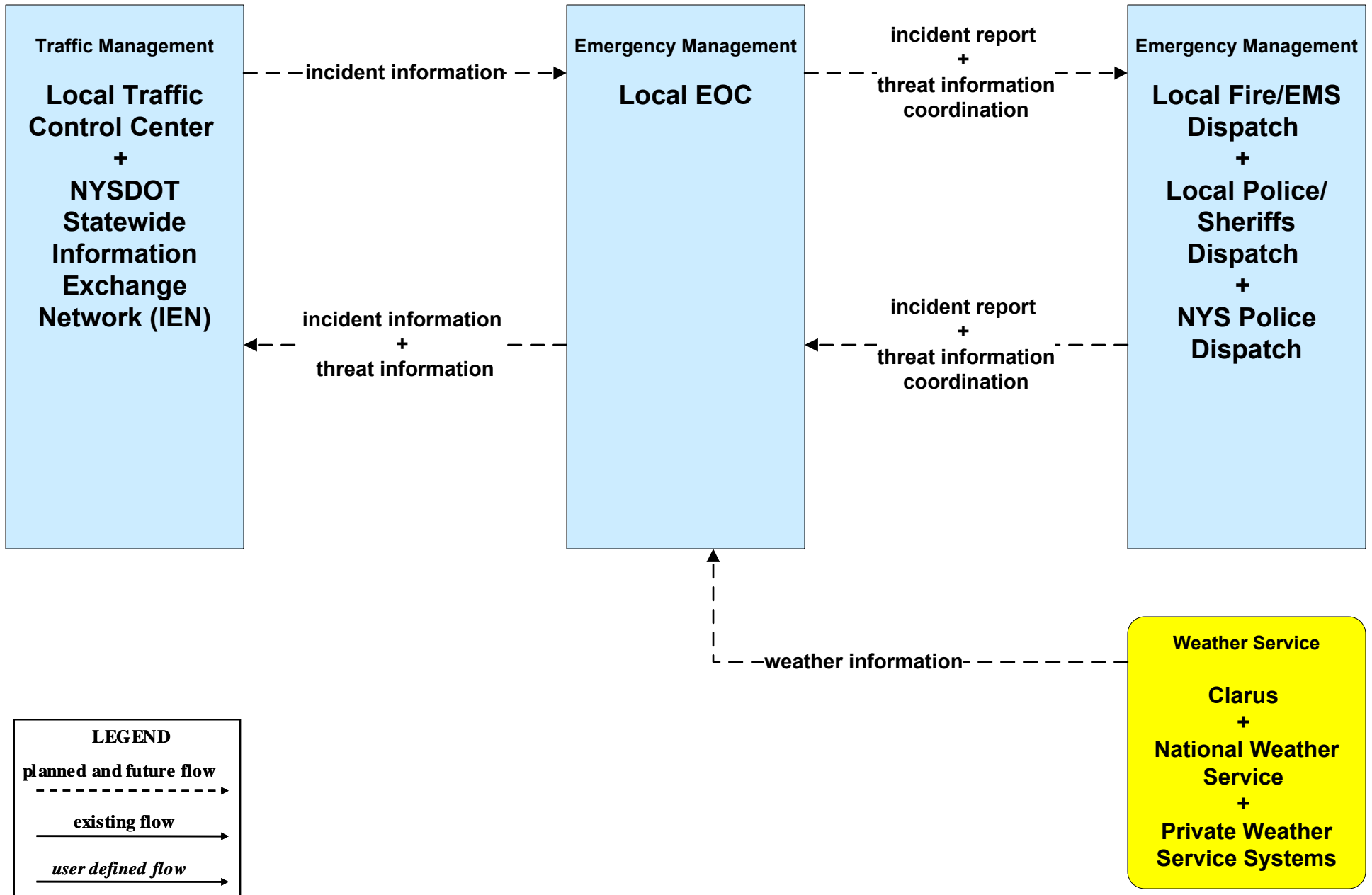
user defined flow



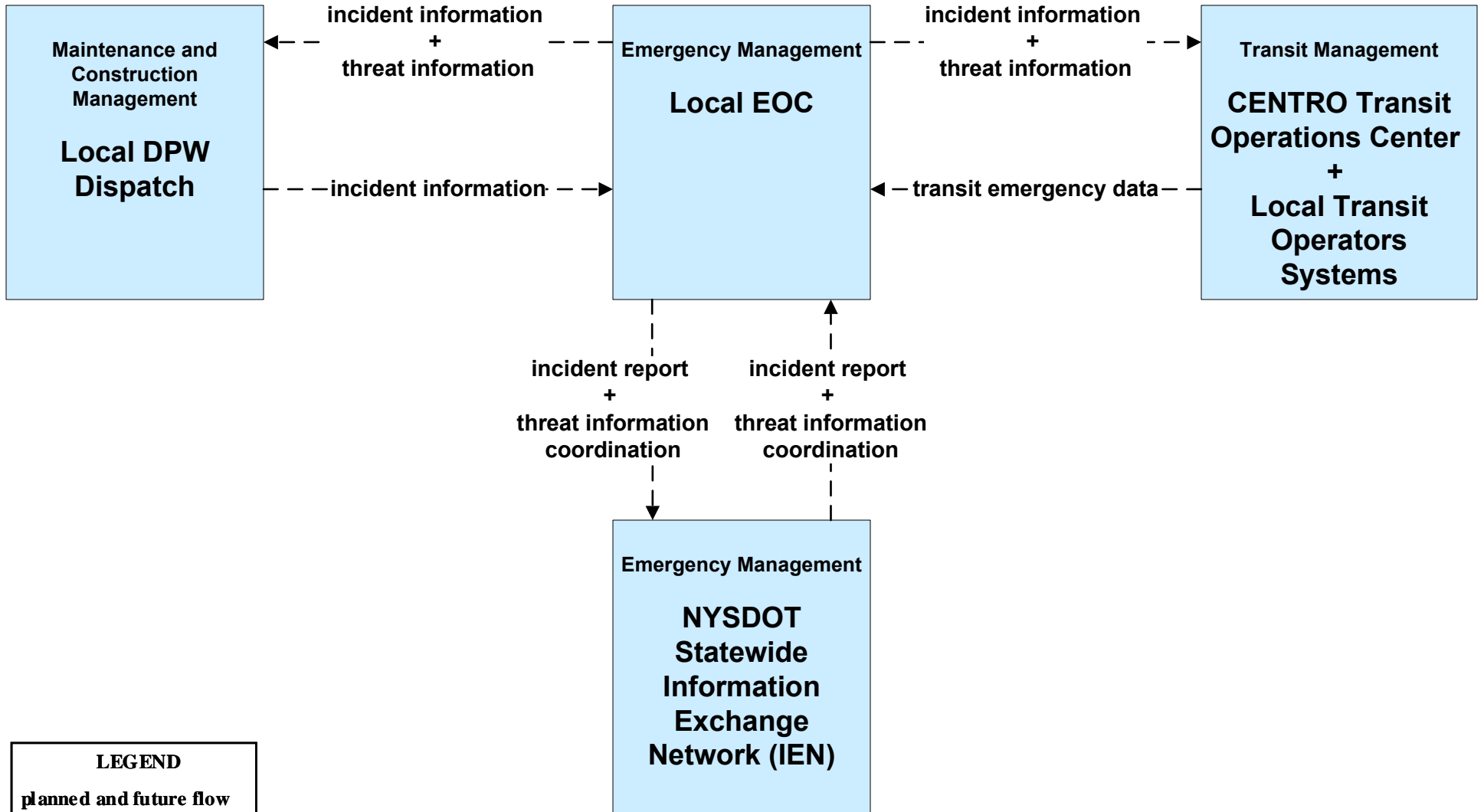
EM07 - Early Warning System New York SEMO / Local EOC / NYSDOT IEN



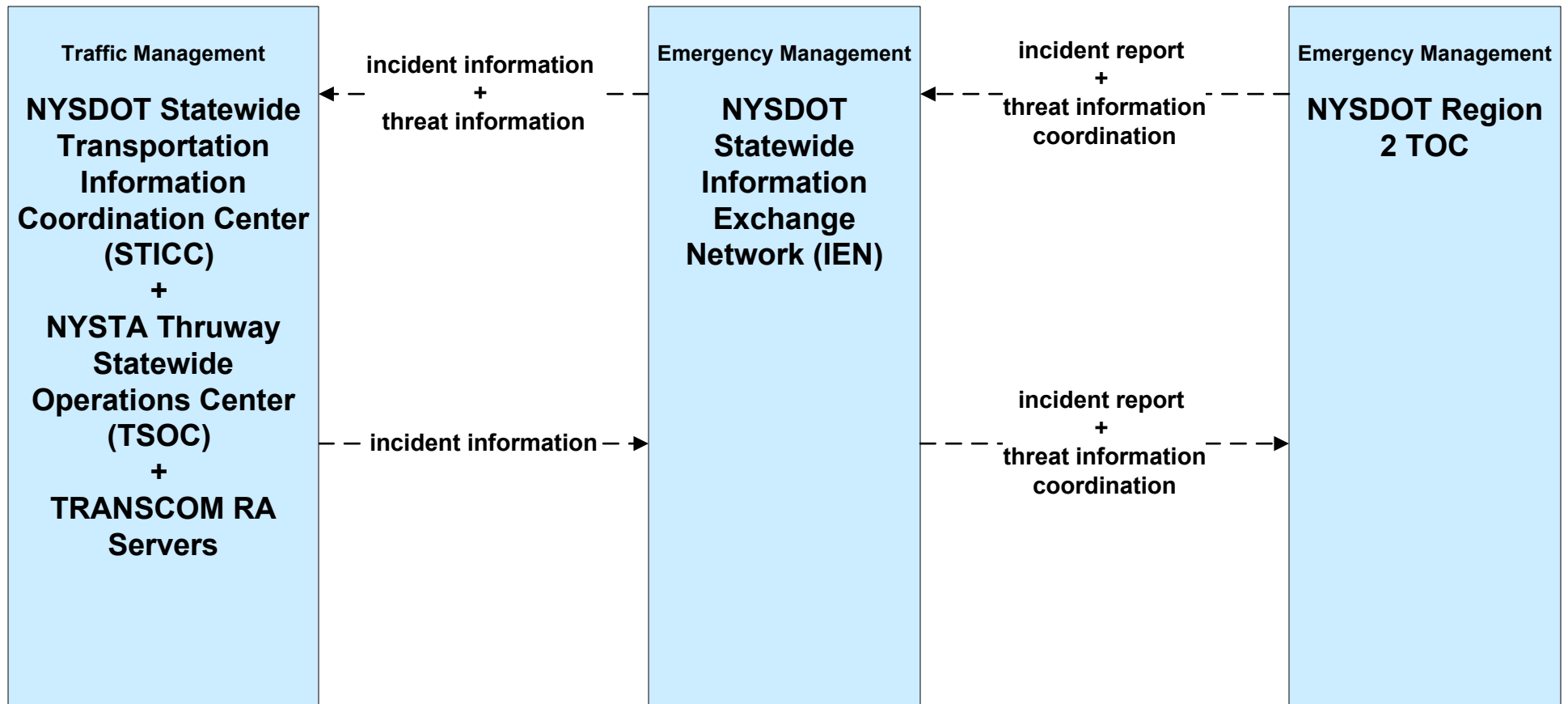
EM07 - Early Warning System Local EOC (1 of 2)



**EM07 - Early Warning System
Local EOC (2 of 2)**



EM07 – Early Warning System NYSDOT IEN



LEGEND

planned and future flow



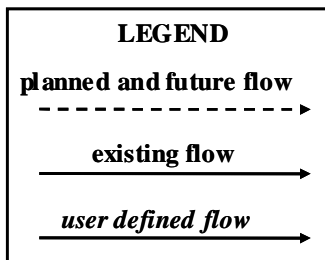
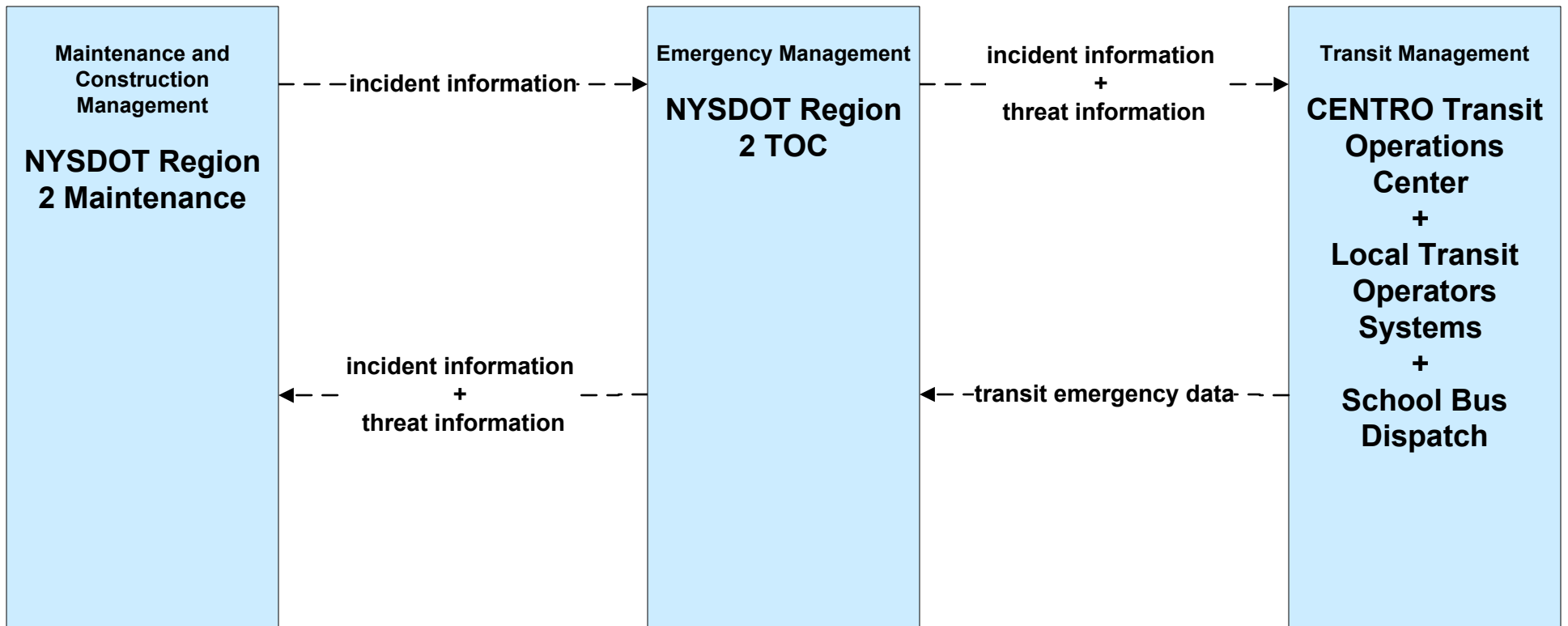
existing flow



user defined flow

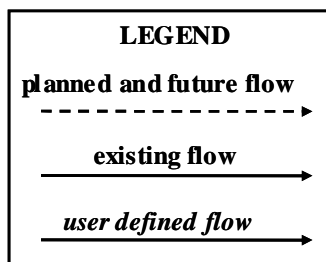
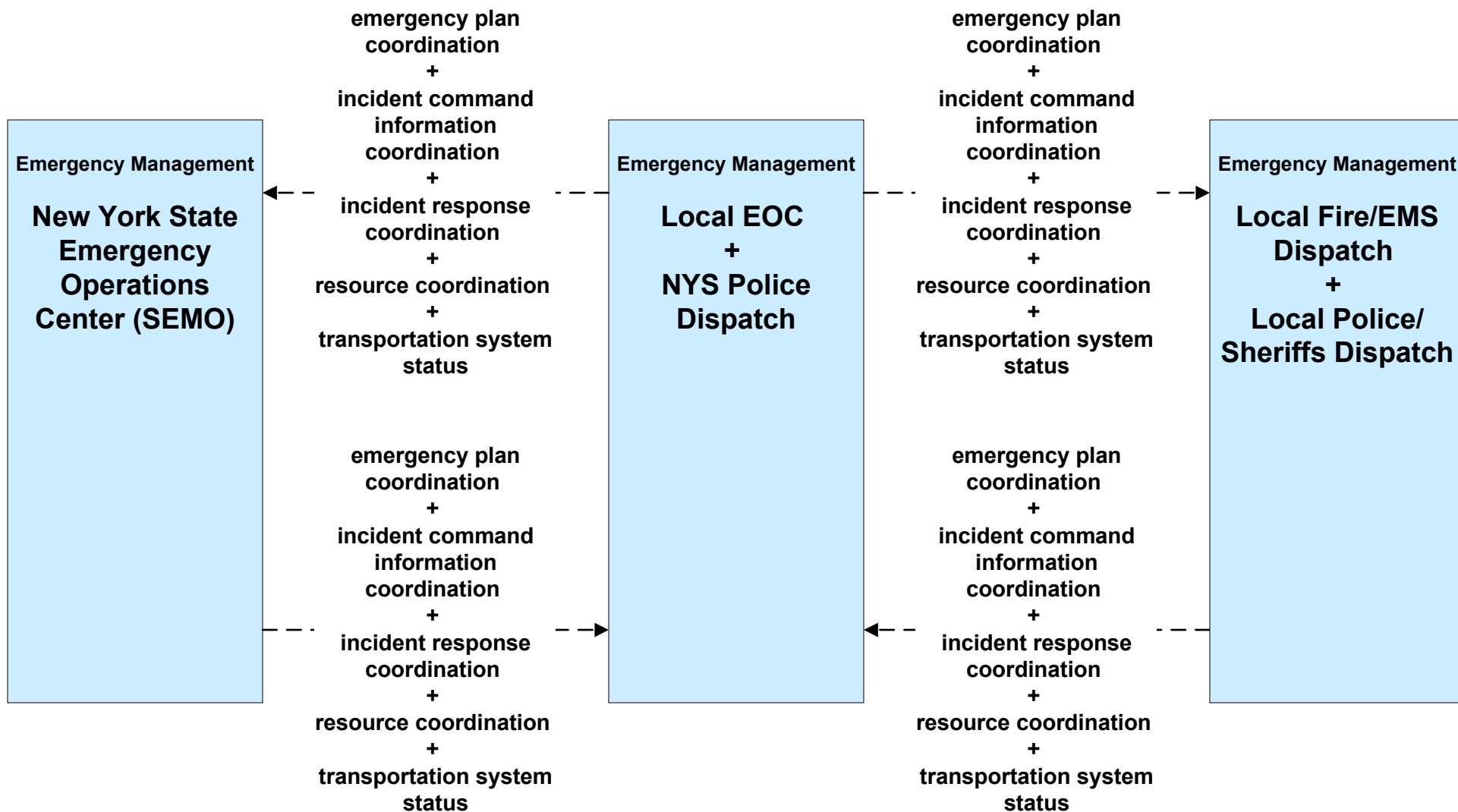


EM07 – Early Warning System NYSDOT Region 2

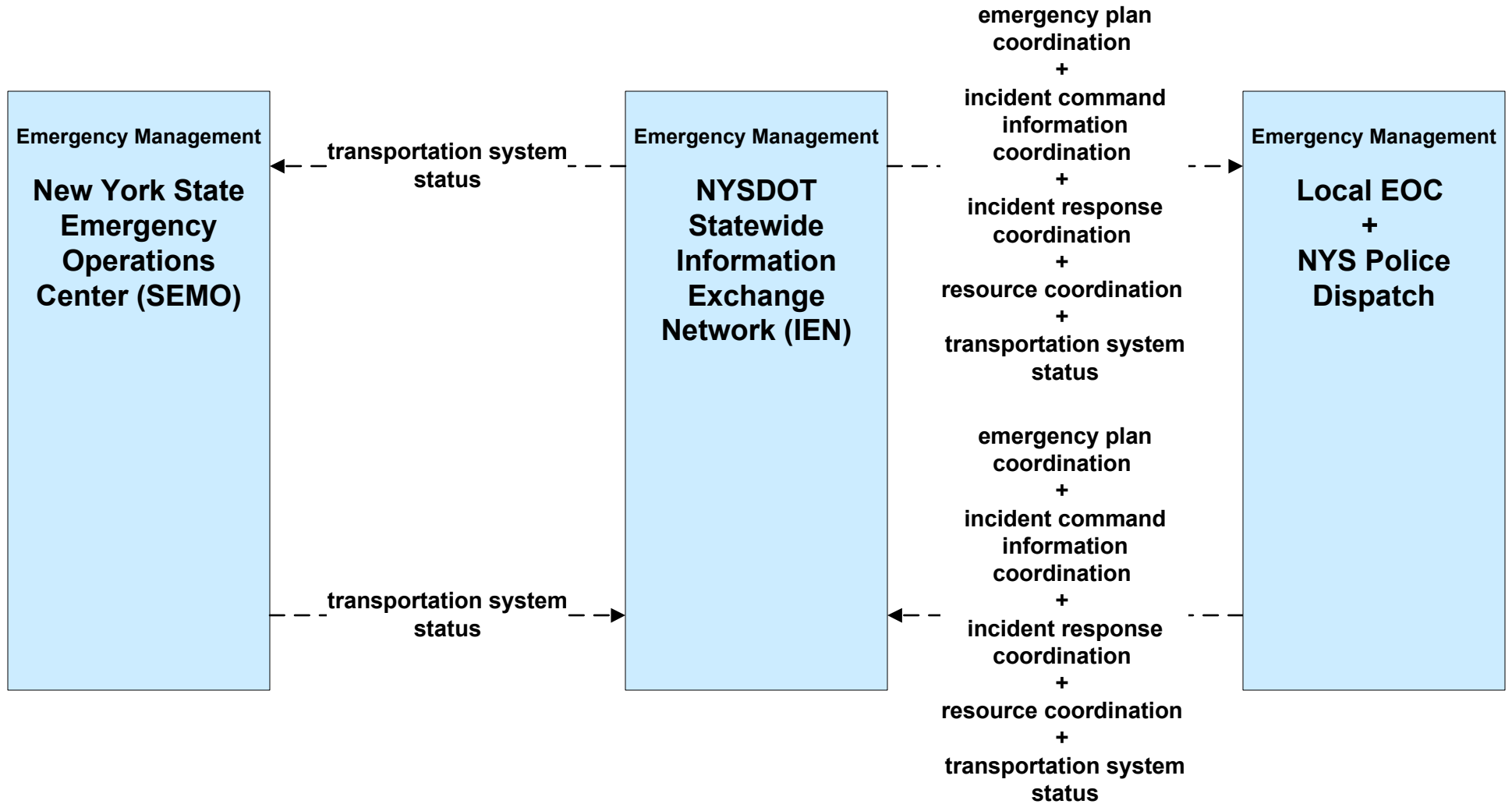


EM08 - Disaster Response and Recovery

New York SEMO / Local EOC

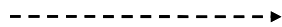


EM08 - Disaster Response and Recovery
New York SEMO / Local EOC / NYSDOT IEN




LEGEND

planned and future flow



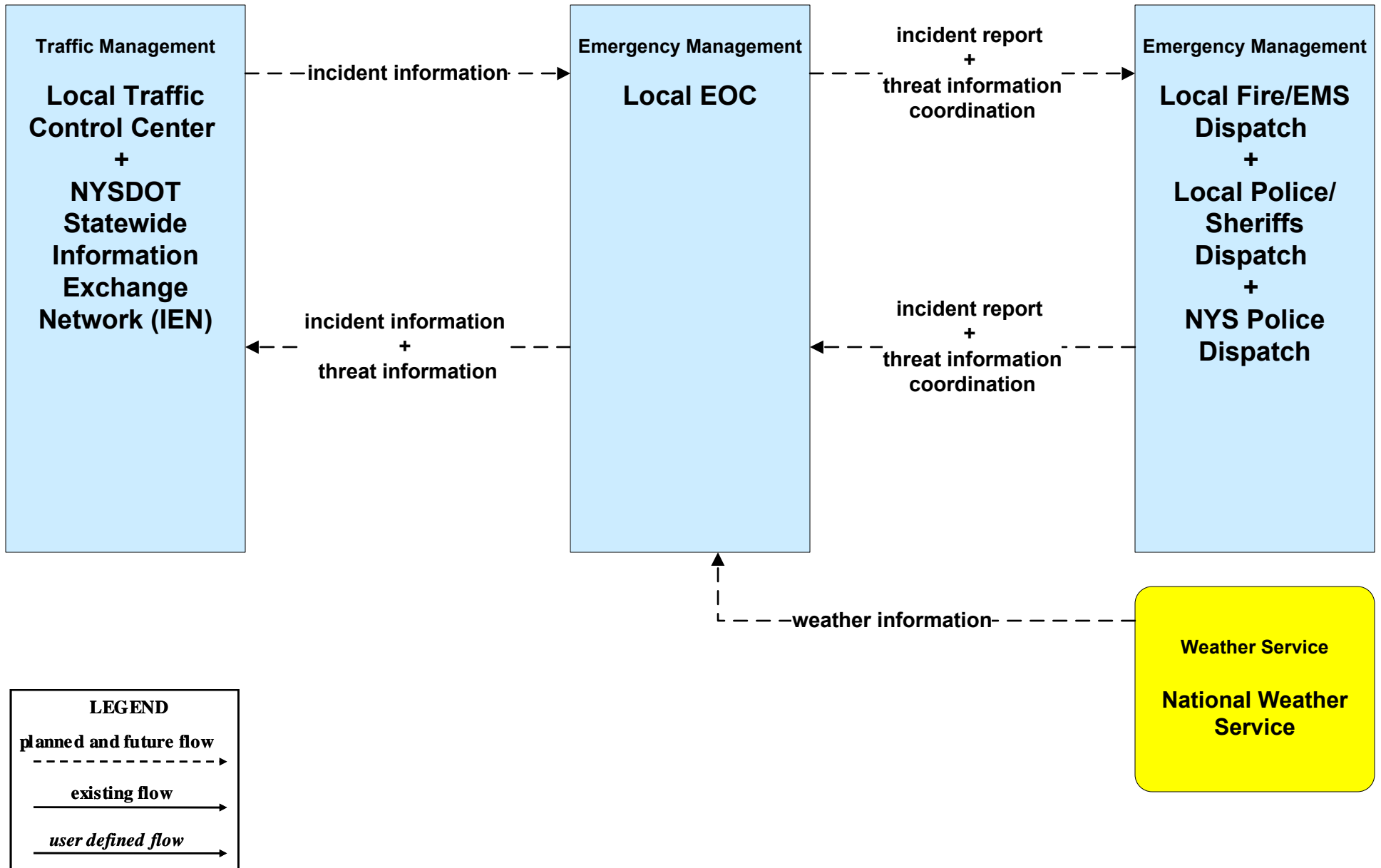
existing flow



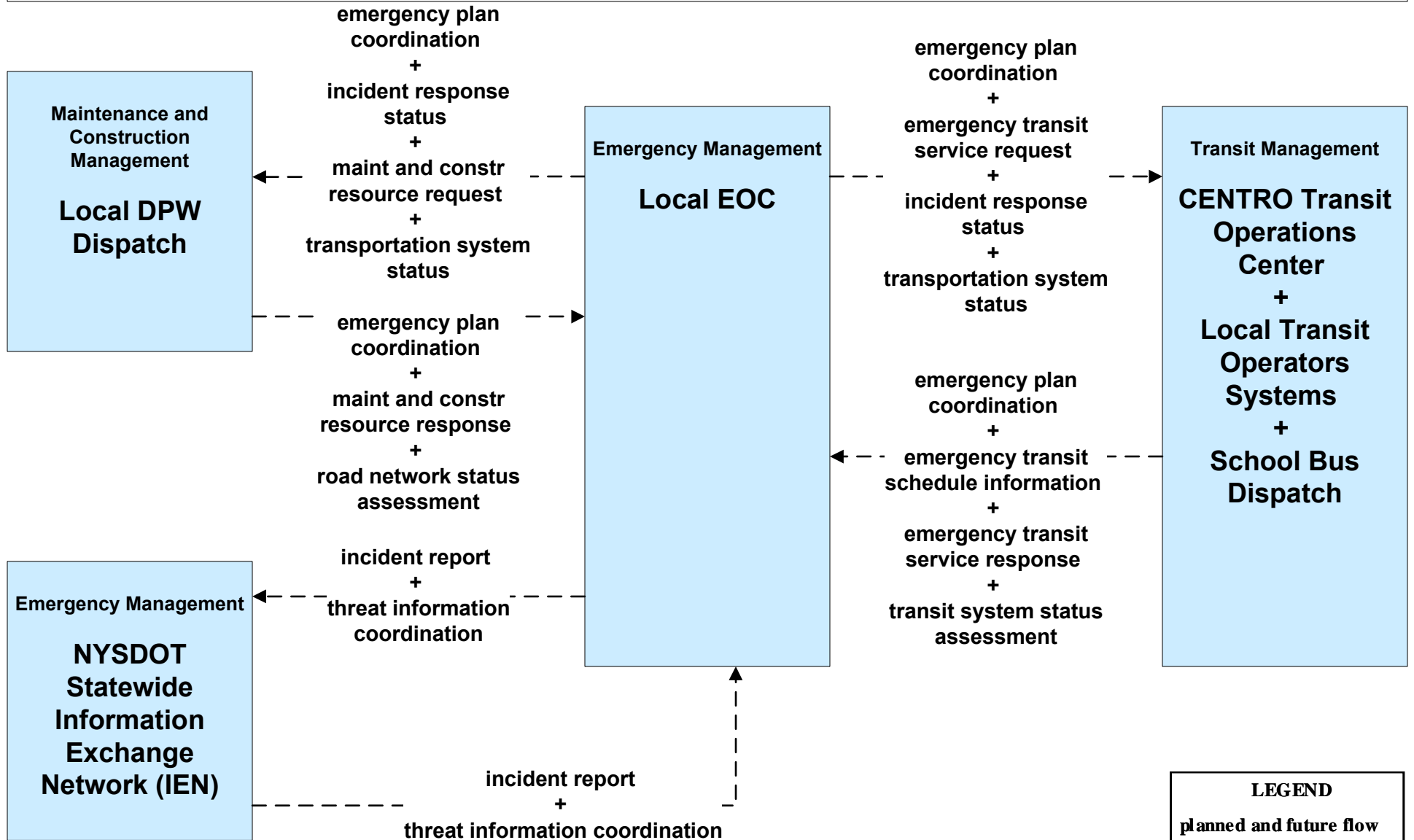
user defined flow



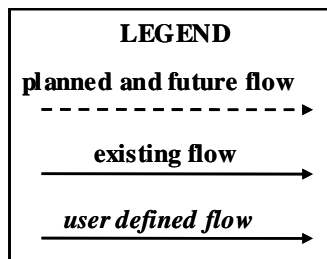
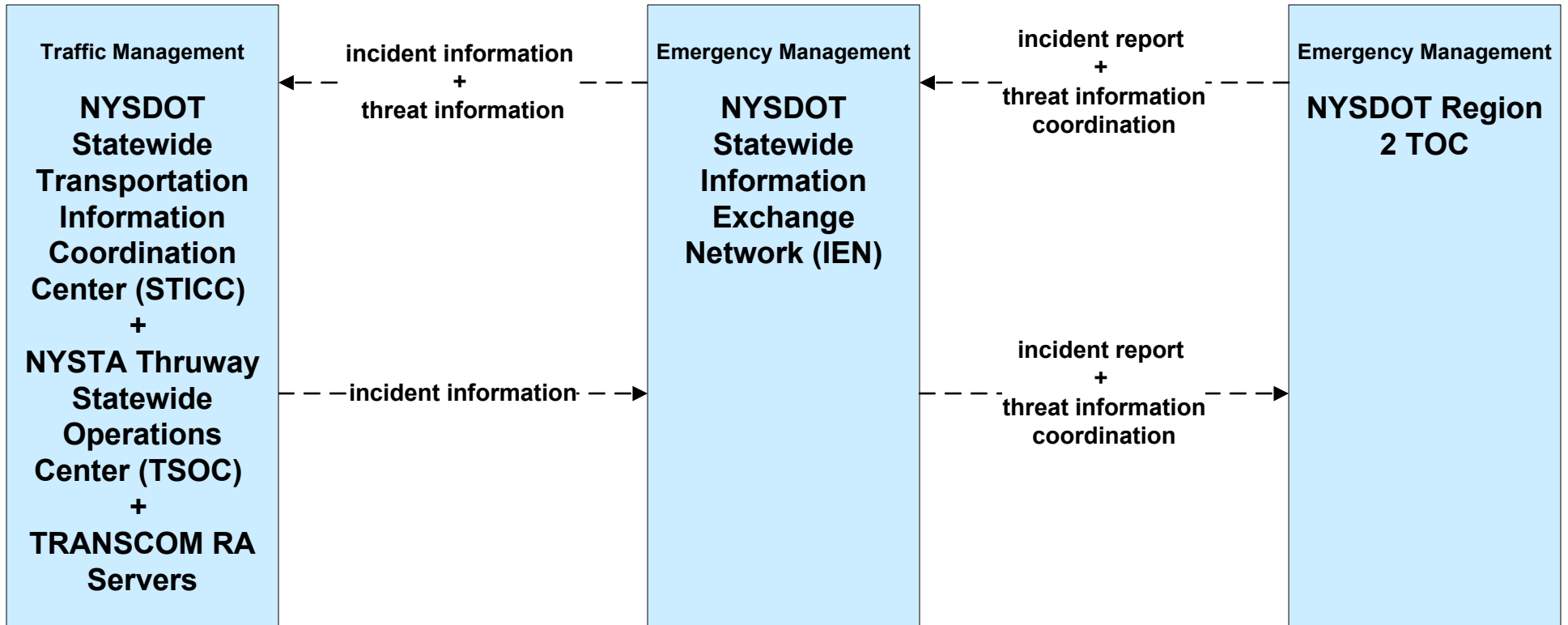
EM08 – Disaster Recovery and Response
Local EOC (1 of 2)



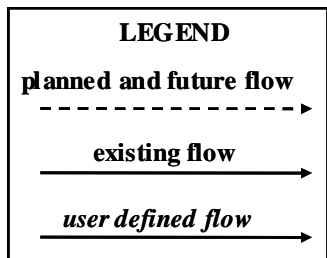
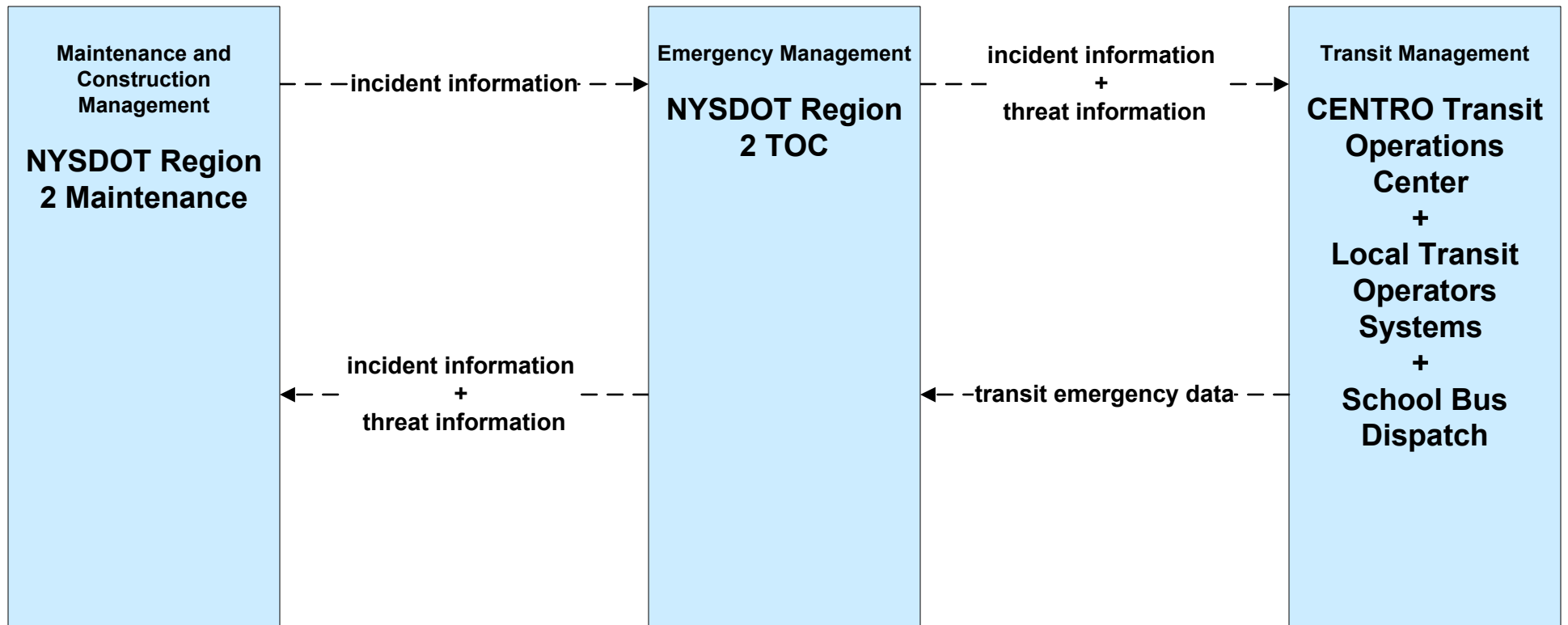
EM08 – Disaster Recovery and Response Local EOC (2 of 2)



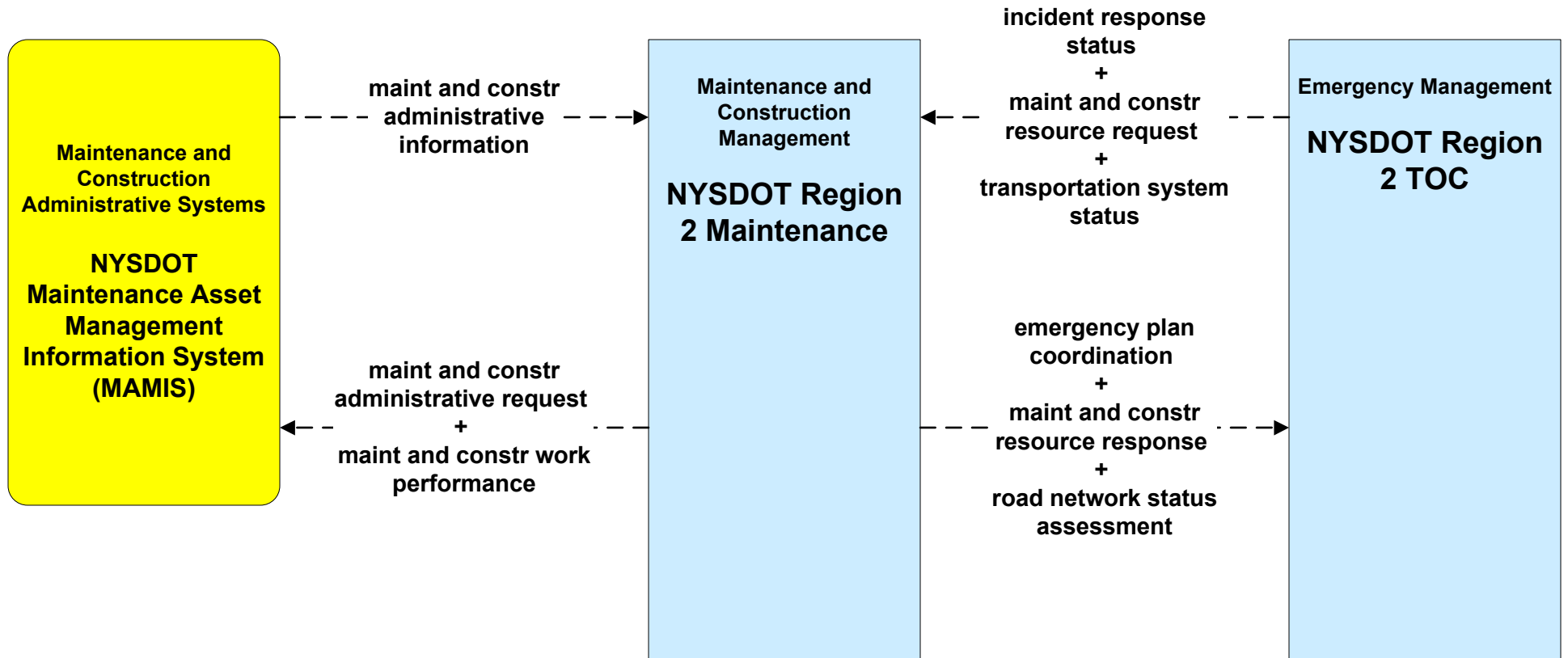
**EM08 – Disaster Recovery and Response
NYSDOT IEN**



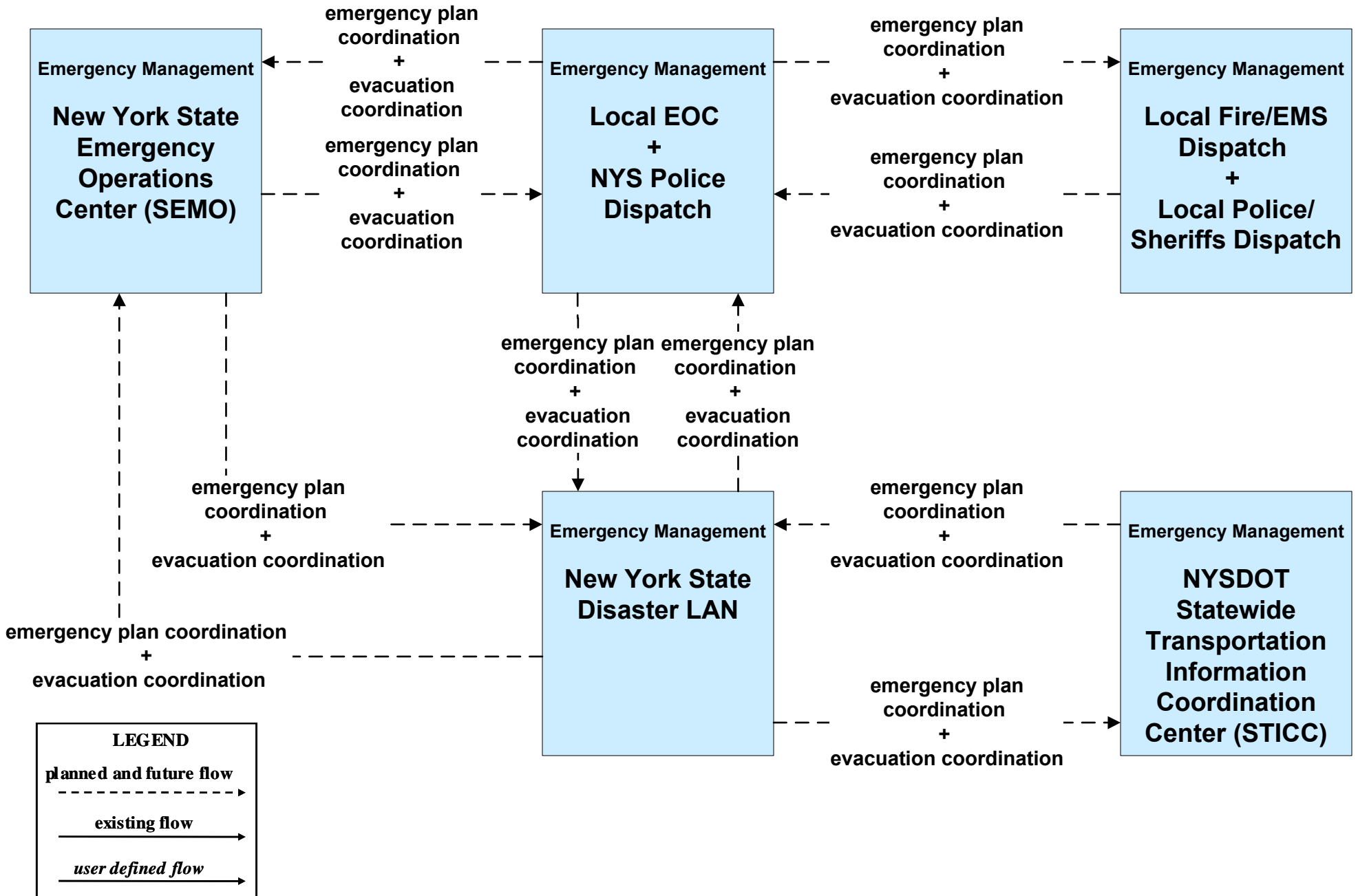
**EM08 – Disaster Recovery and Response
NYSDOT Region 2**



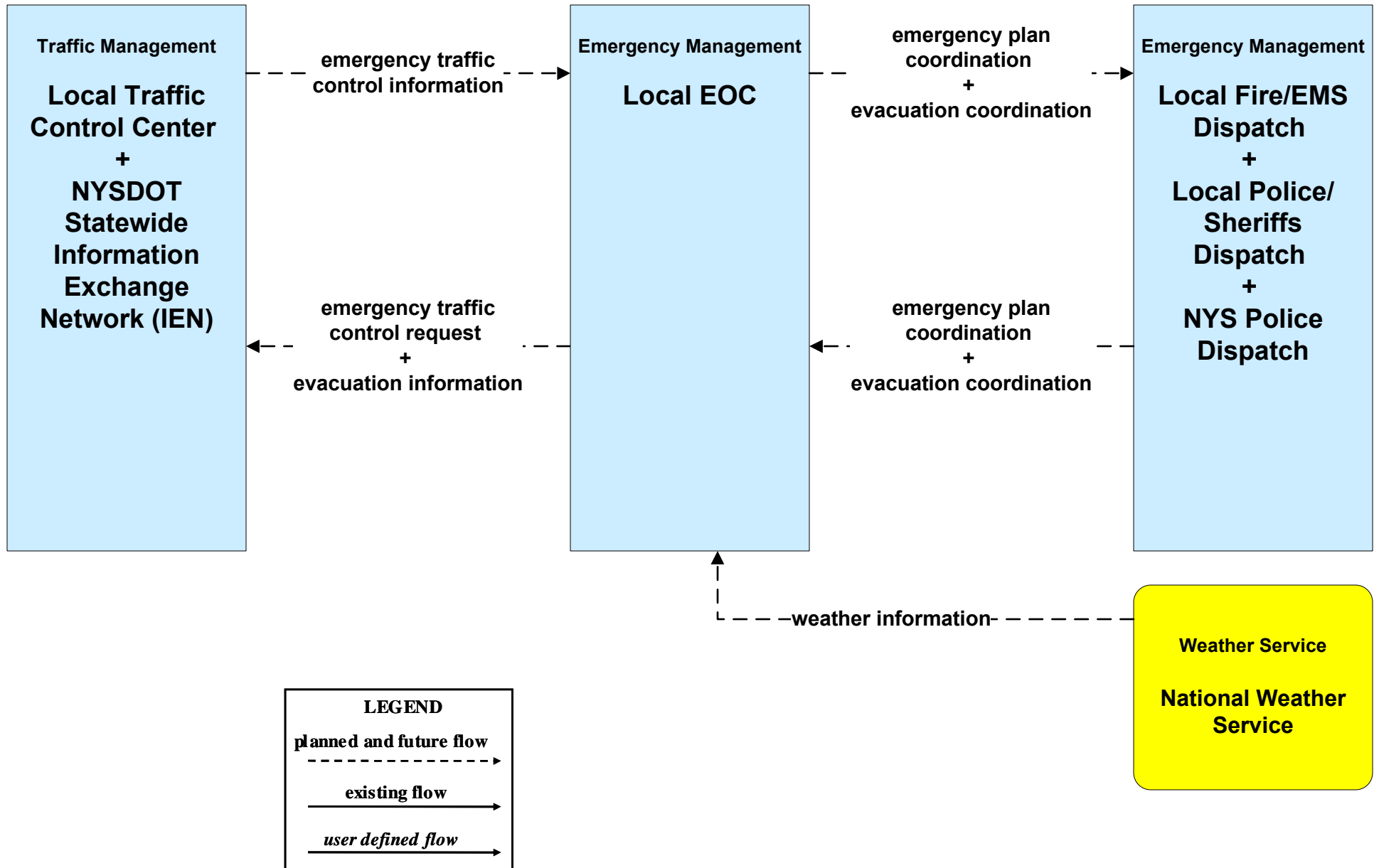
EM08 – Disaster Recovery and Response NYSDOT MAMIS



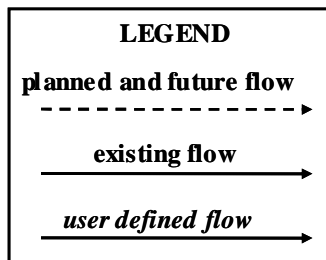
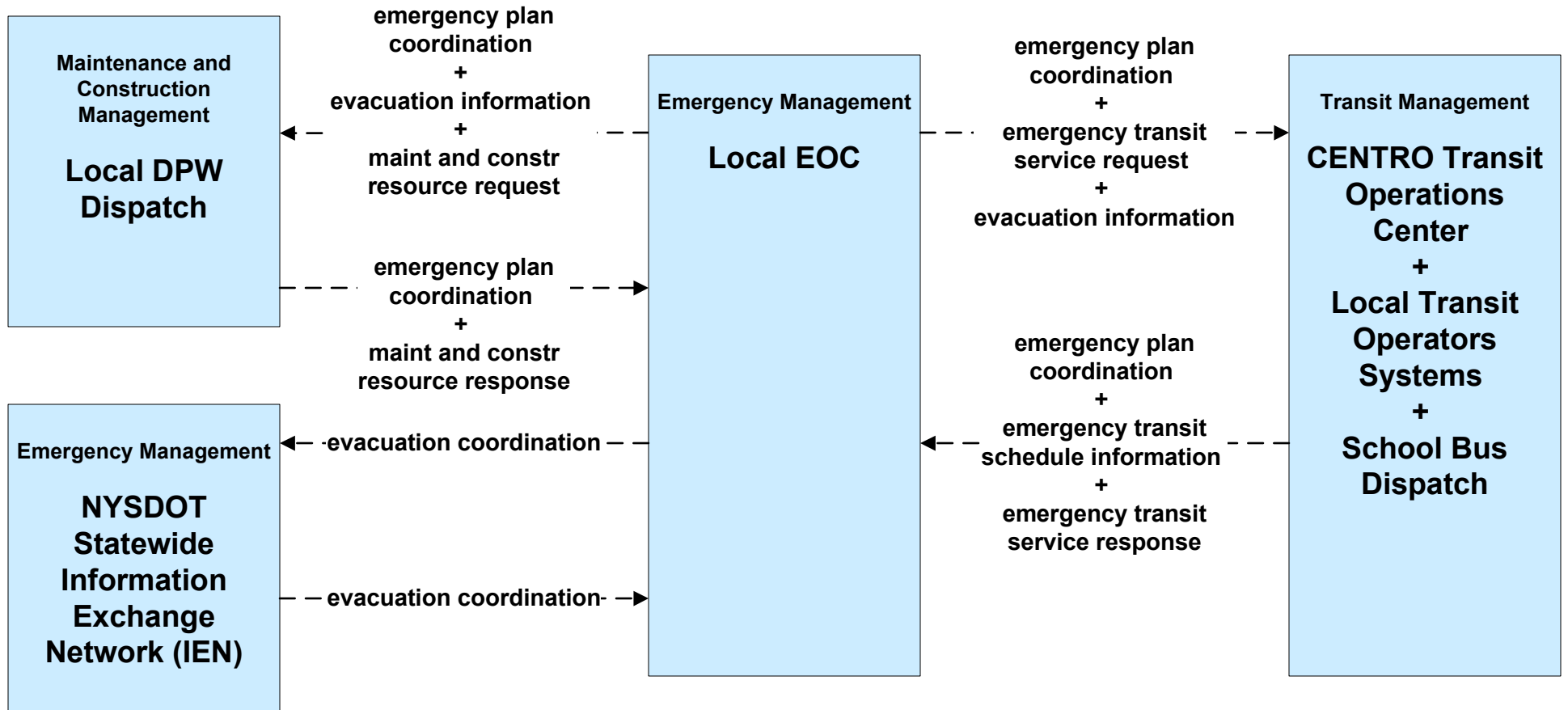
EM09 – Evacuation and Reentry Management New York SEMO / Local EOC / NYSDOT STICC



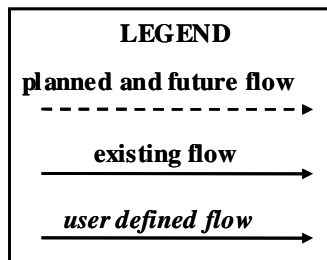
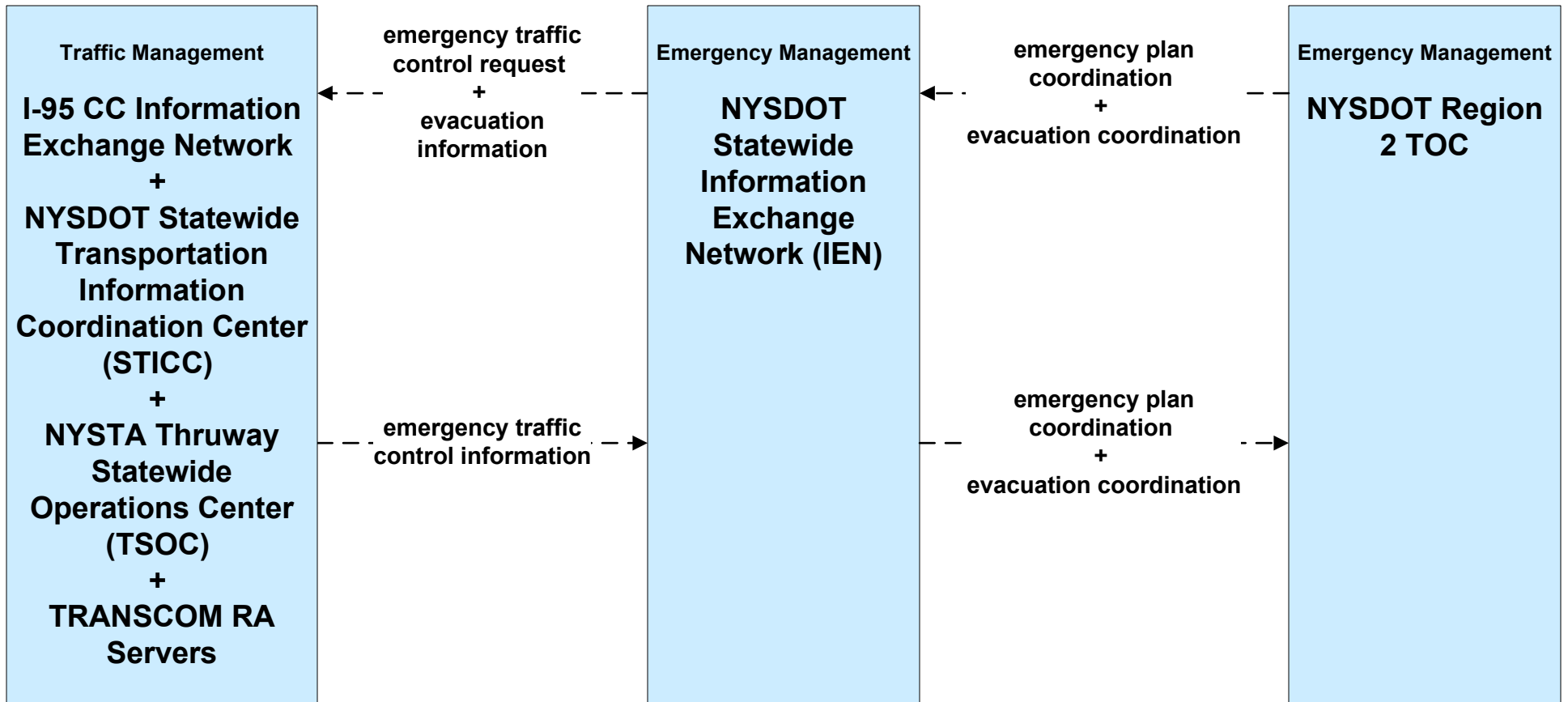
EM09 – Evacuation and Reentry Management Local EOC (1 of 2)



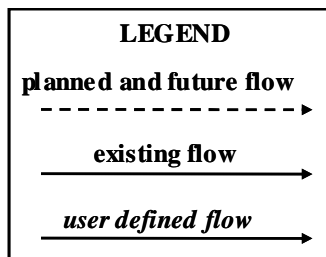
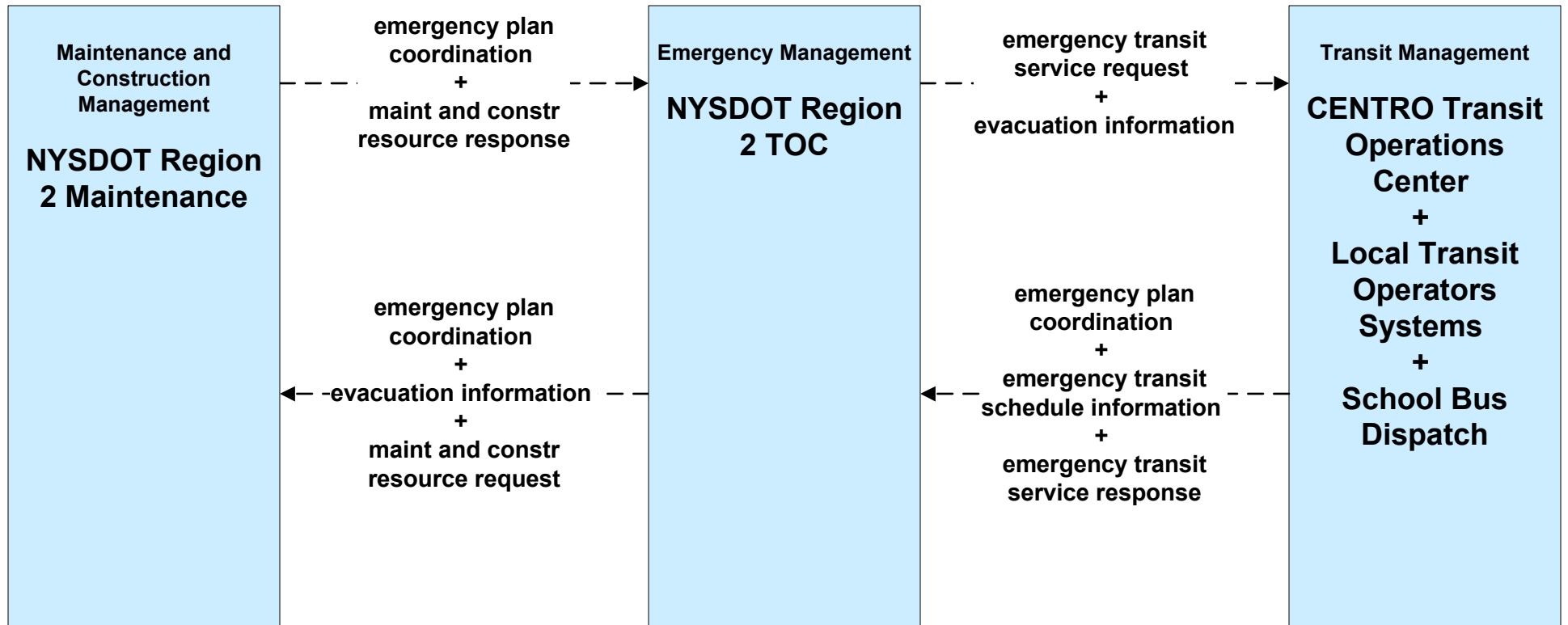
EM09 – Evacuation and Reentry Management Local EOC (2 of 2)



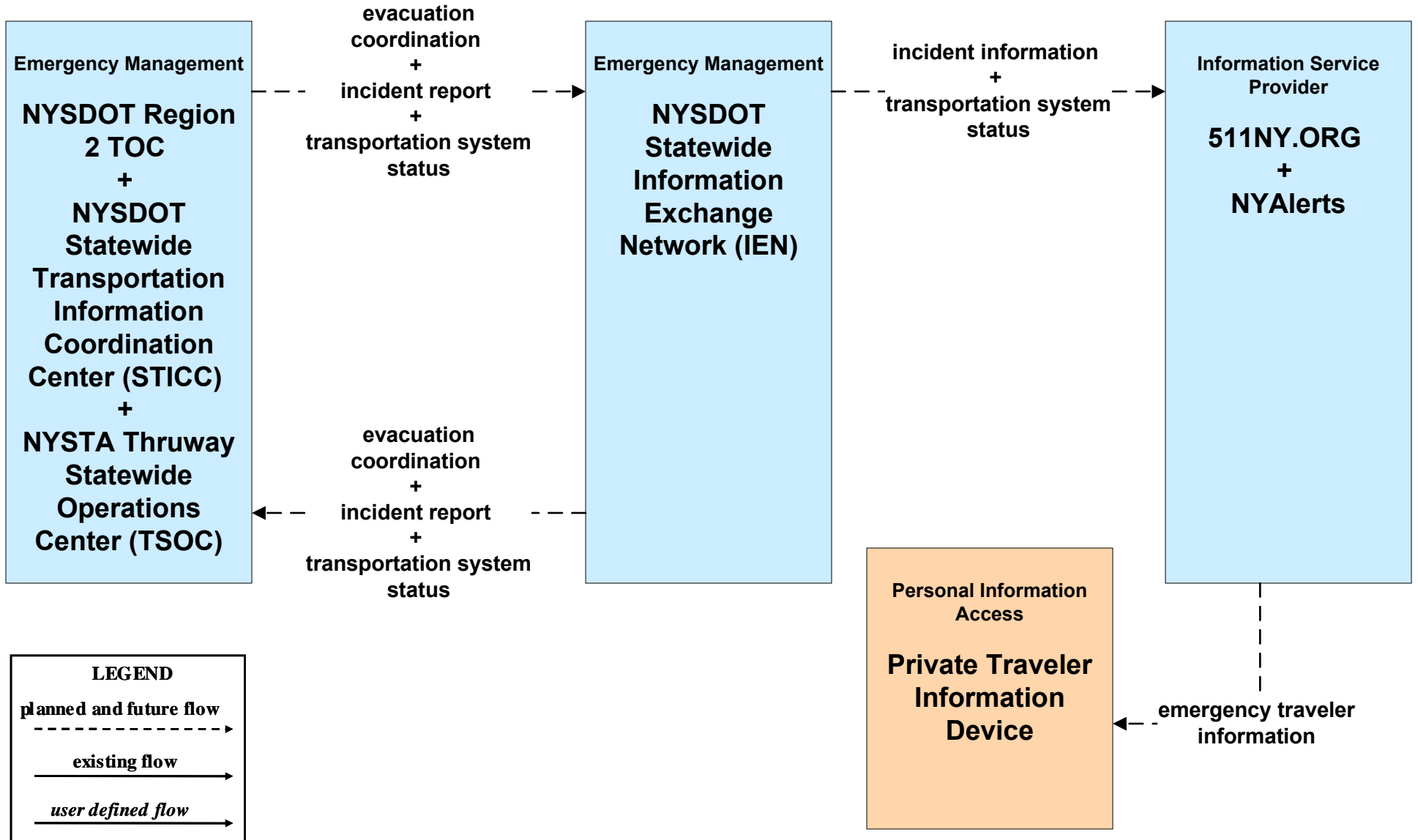
EM09 – Evacuation and Reentry Management NYSDOT IEN



EM09 – Evacuation and Reentry Management NYSDOT Region 2



EM10 - Disaster Traveler Information NYSDOT IEN and NY511.ORG



EM10 - Disaster Traveler Information NYSDOT Public Information Office System

