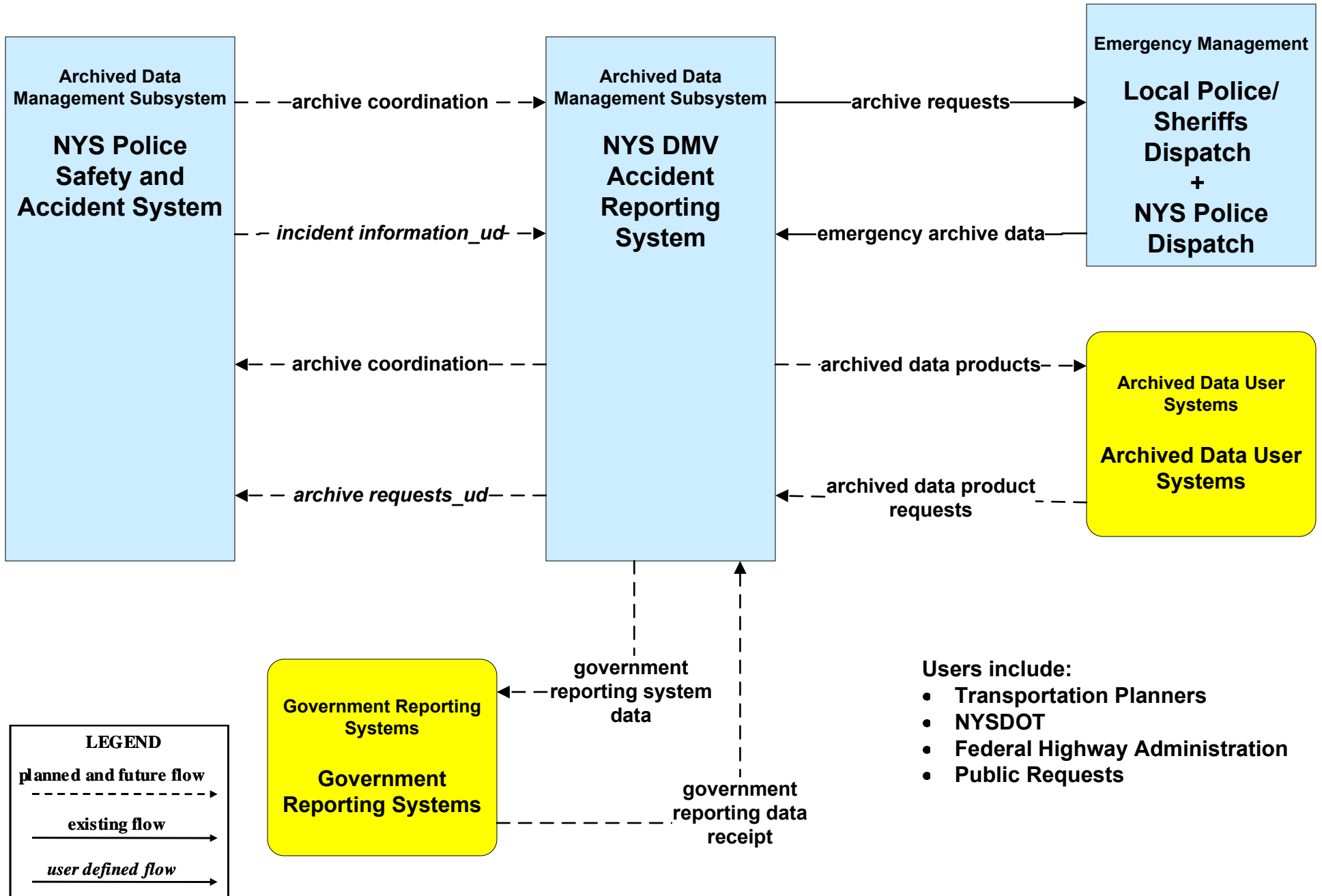


# **New York Mohawk Valley Regional ITS Architecture**

**Customized Market Package Diagrams**

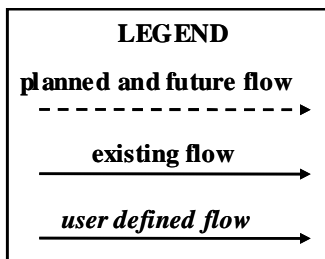
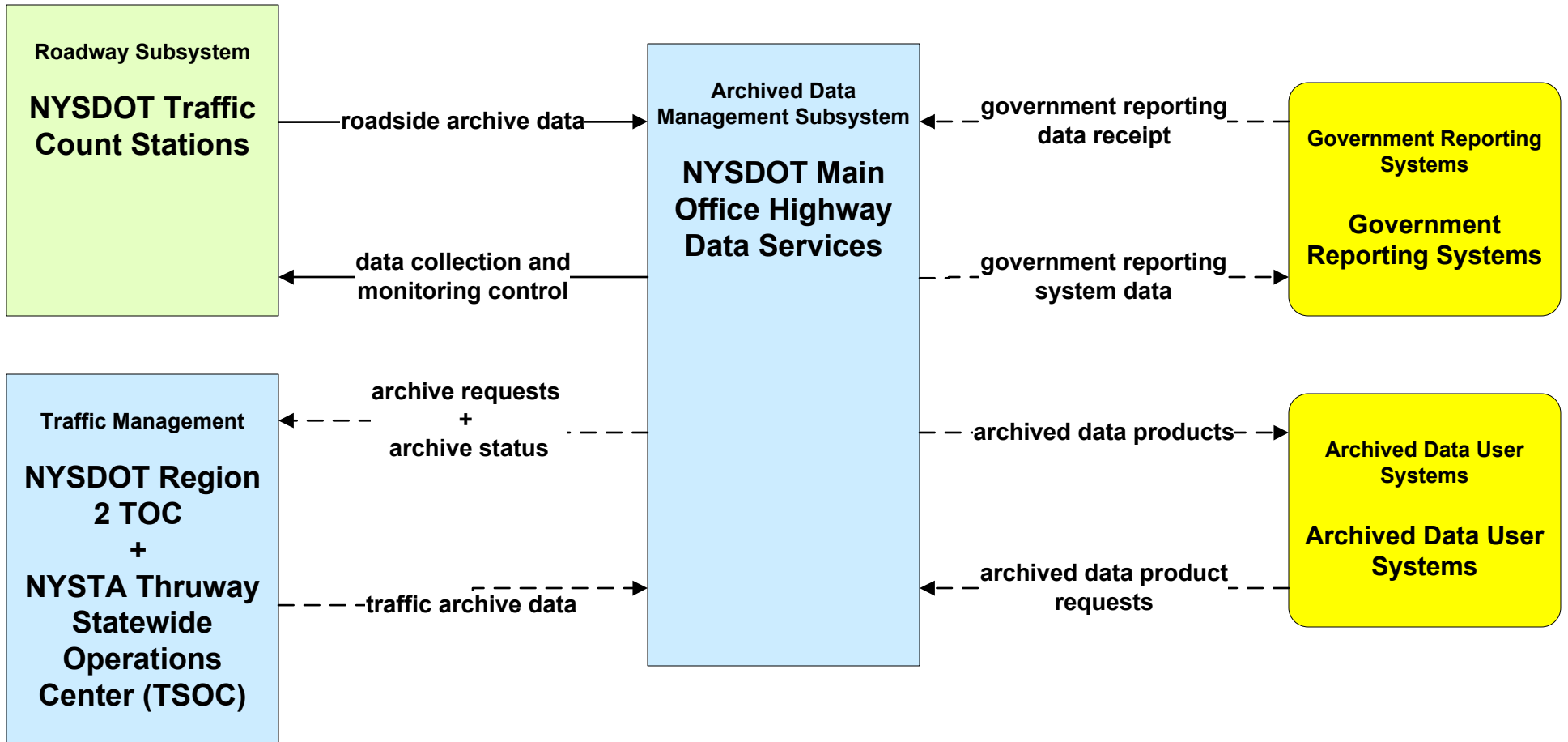
**Archived Data Management (AD)**

# AD1 - ITS Data Mart NYS DMV Accident Reporting System



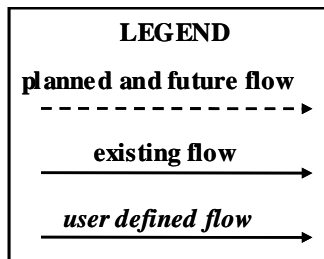
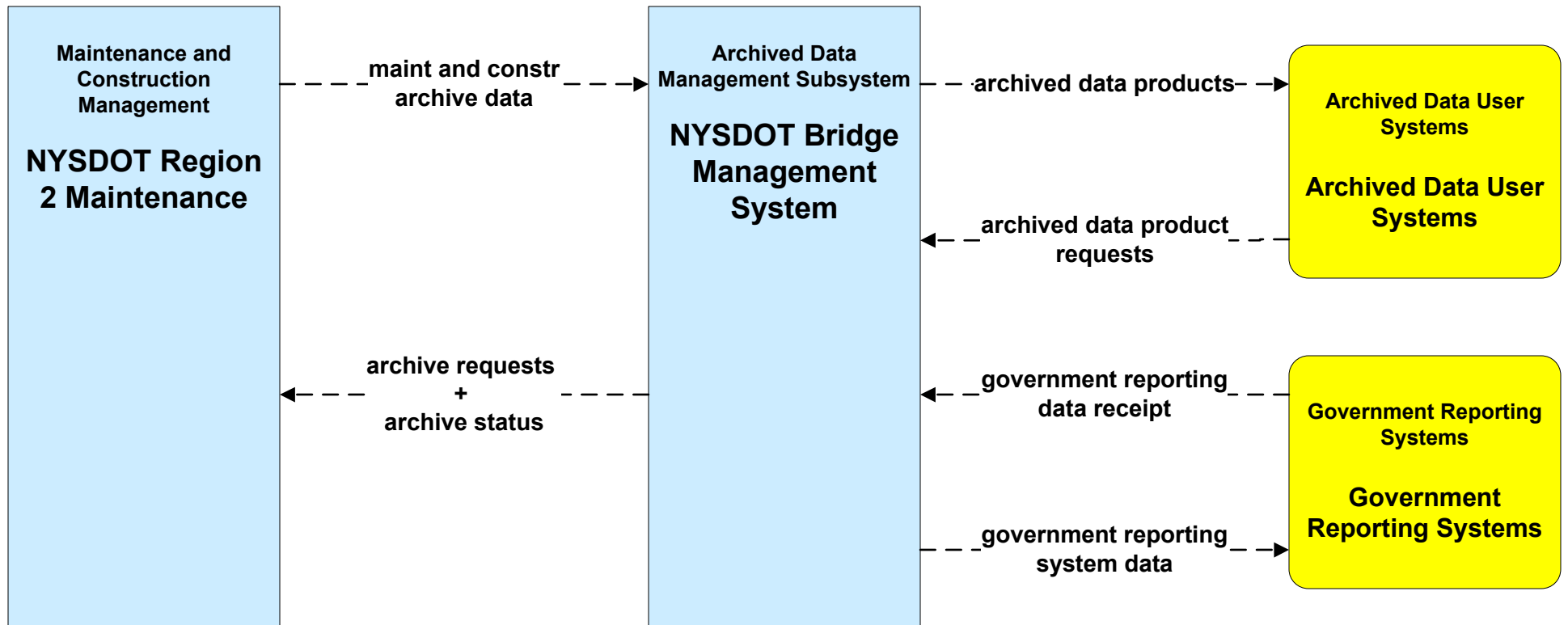
# AD1 - ITS Data Mart

## NYSDOT Main Office Highway Data Services



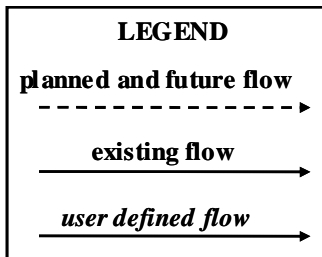
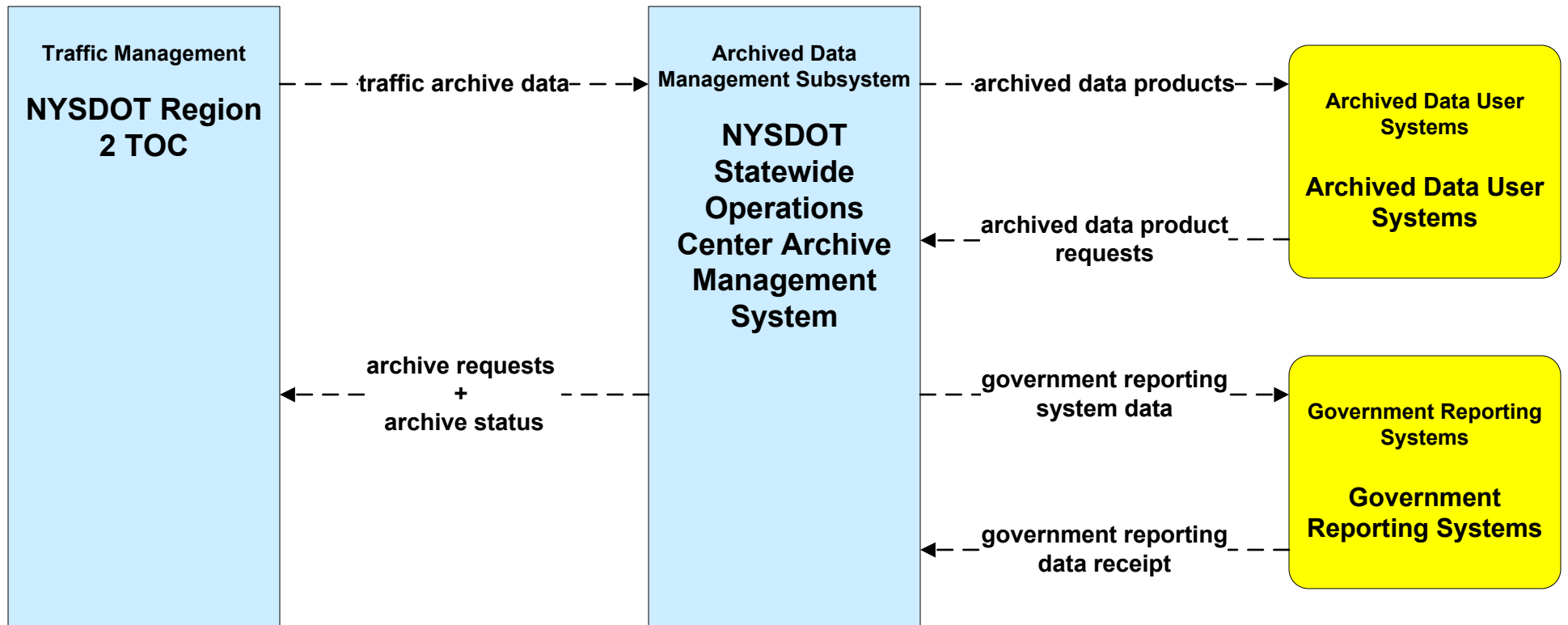
- Users include:**
- Transportation Planners
  - NYSDOT

## AD1 - ITS Data Mart NYSDOT



# AD1 - ITS Data Mart

## NYSDOT Statewide Operations Center Archive Management System

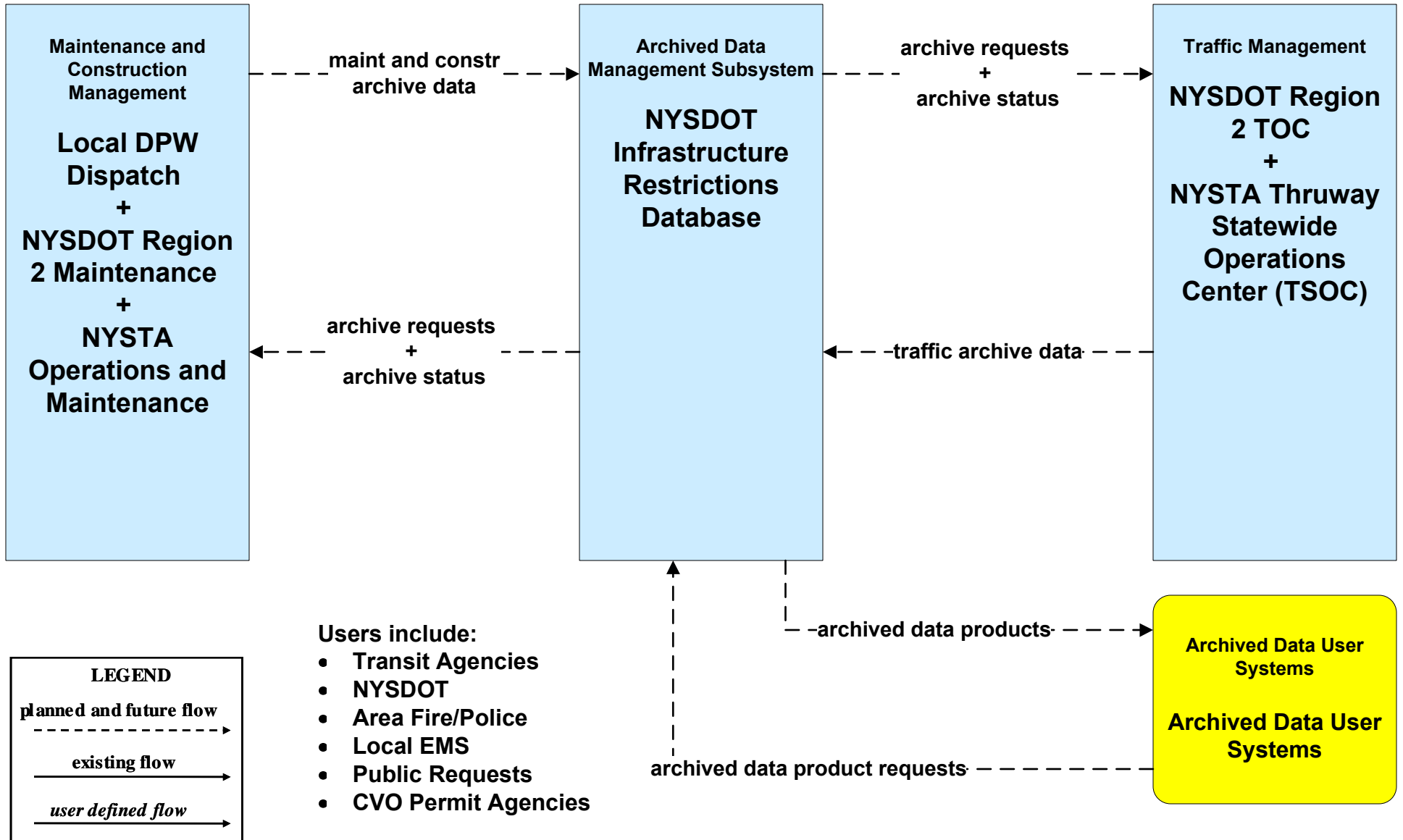


Users include:

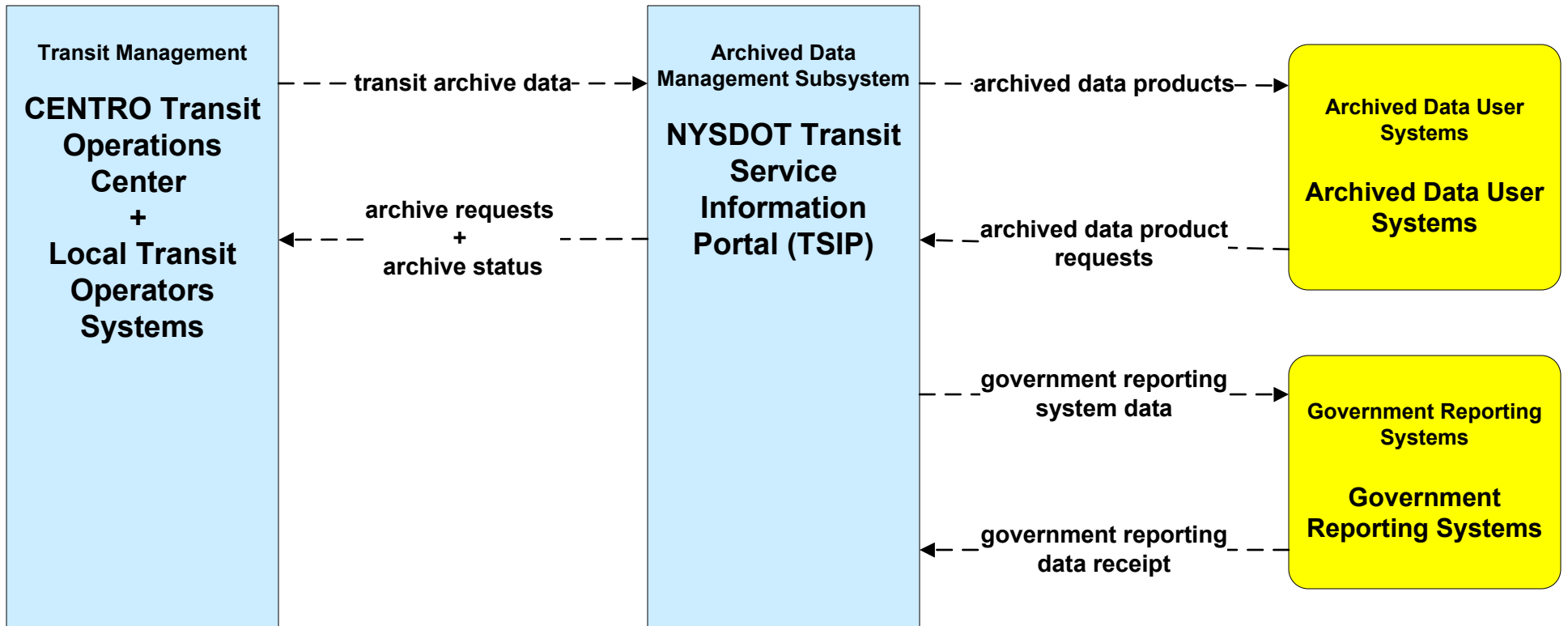
- Transportation Planners
- NYSDOT
- Federal Highway Administration
- Public Requests

# AD2 - ITS Data Warehouse

## NYSDOT Infrastructure Restrictions Database

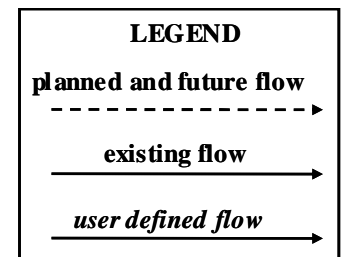


## AD2 - ITS Data Warehouse NYSDOT Transit Data Archive



Users include:

- Federal Agencies
- NYSDOT
- System Designers
- Public Requests



## AD2 - ITS Data Warehouse MPO

*Collect from NYSDOT, GIS, counts on local roads using the NYSDOT stations, Also transit data from NYSDOT and directly.*

