

# **New York Capital District Regional ITS Architecture**

## **Customized Market Package Diagrams**

### **Emergency Management (EM)**

**EM1 - Emergency Response Coordination  
NYS Police Information Network**

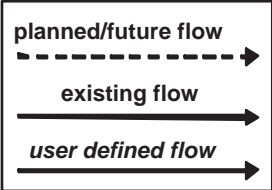
*NYSPIN is a statewide network.*

**Emergency Management**  
**Capital State Police PSAP**  
+  
**Local Public Safety Dispatch**  
+  
**NYS Police Dispatch- COMSEC**  
+  
**NYS Police Troop T Dispatch**

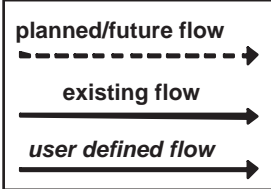
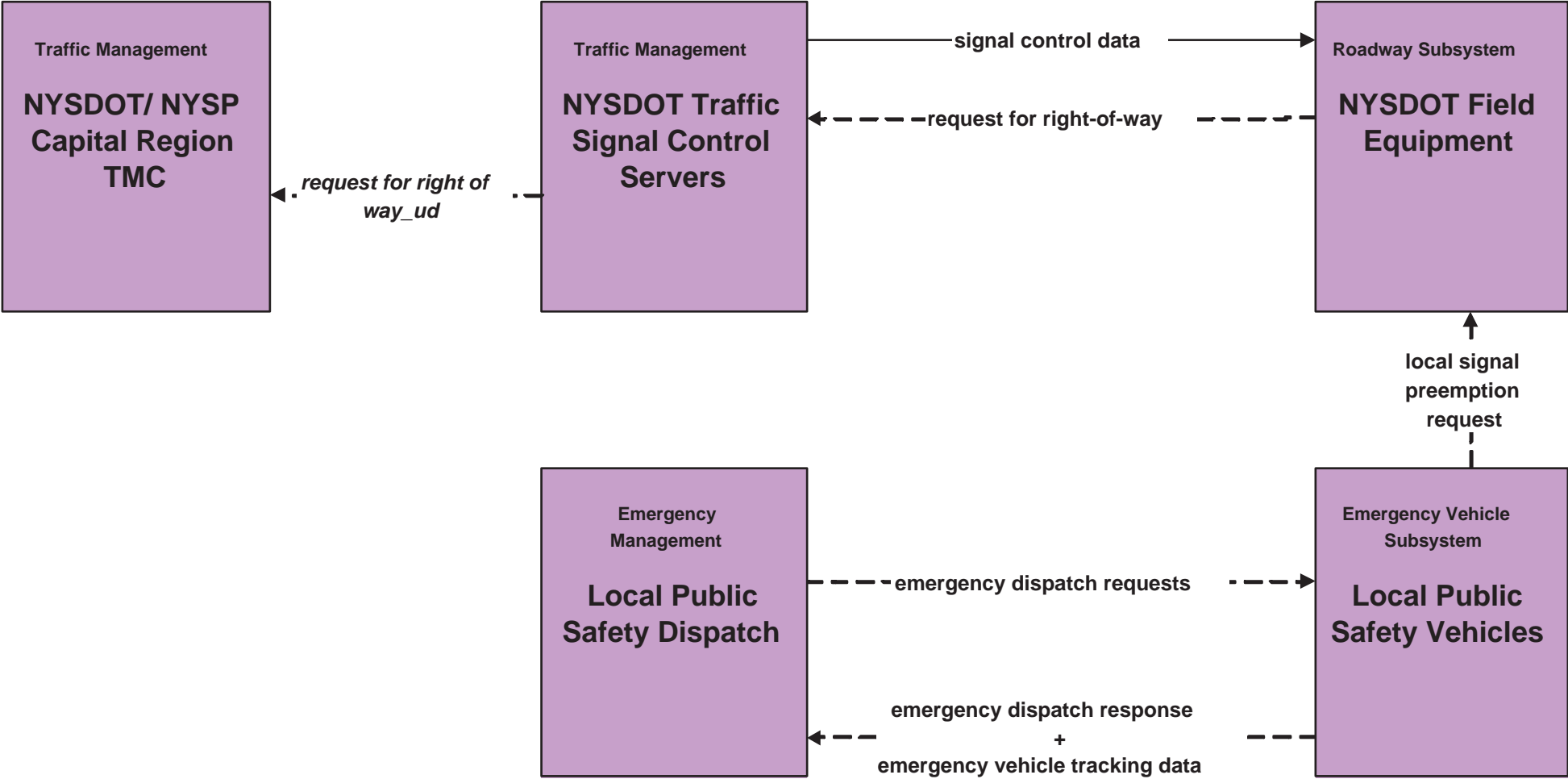
incident report  
+  
road network conditions\_ud

Other EM  
**NYS Police Information Network**

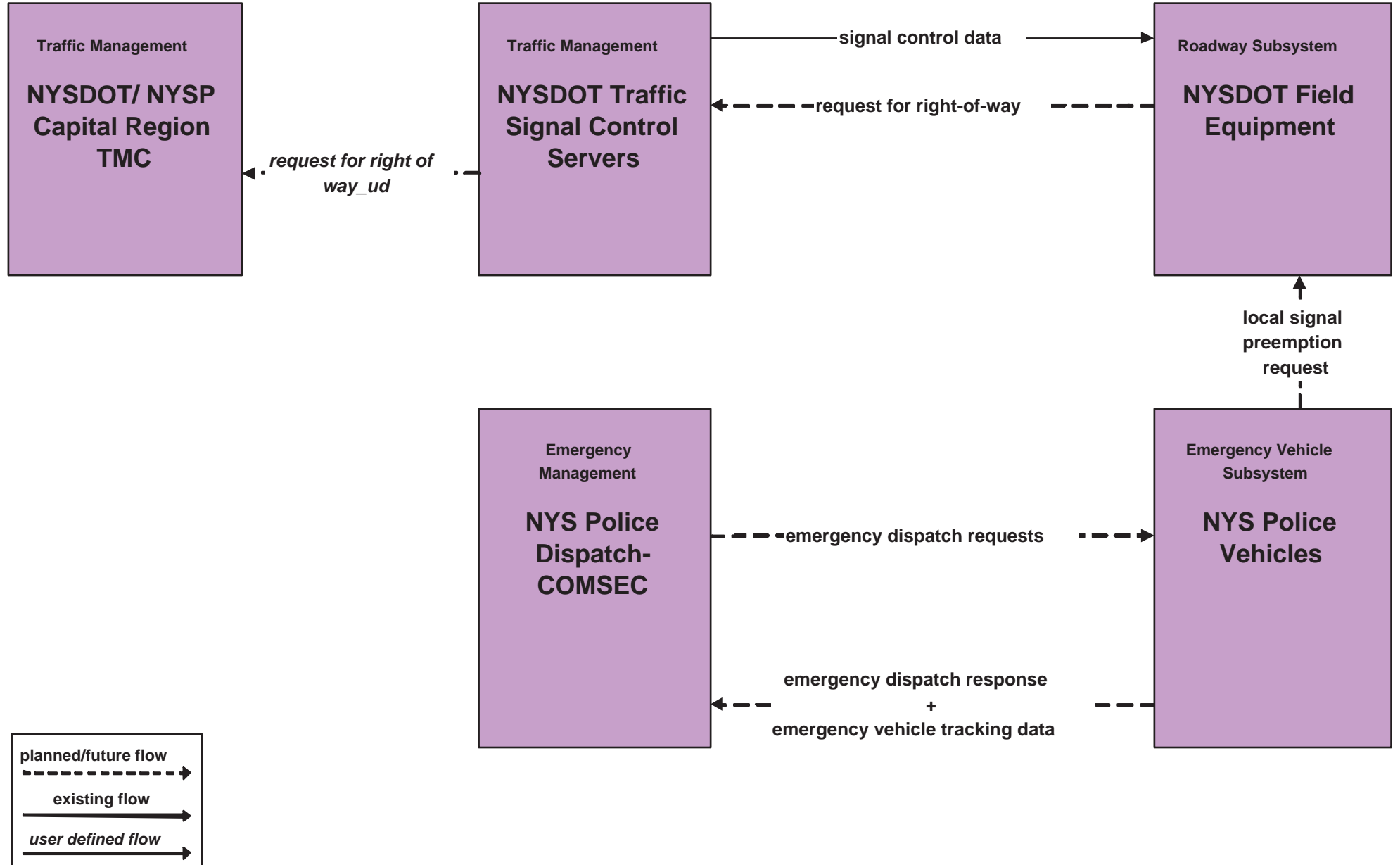
incident report  
+  
road network conditions\_ud



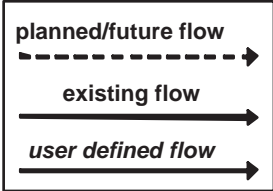
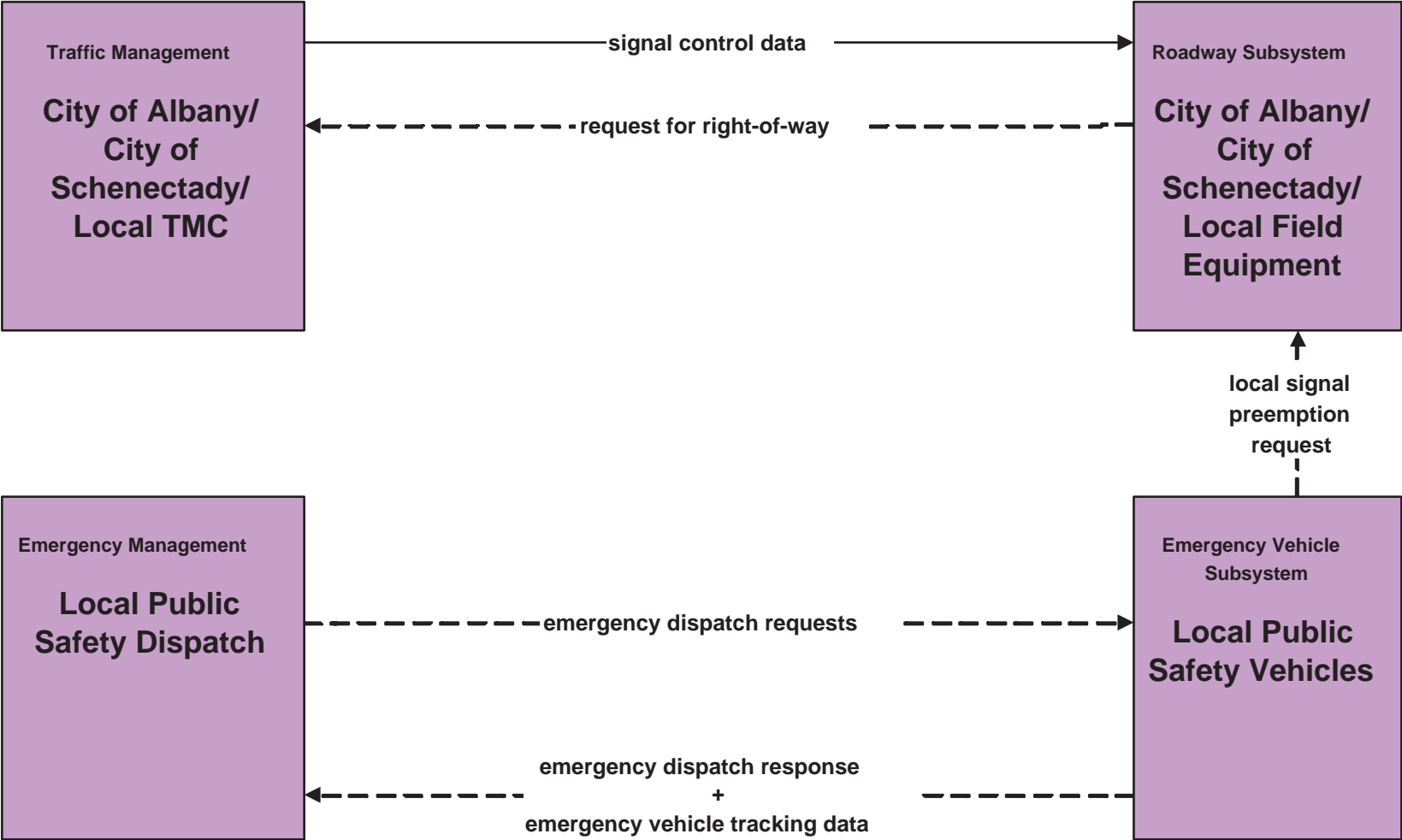
# EM2 - Emergency Routing NYSDOT Emergency Vehicle Preemption



# EM2 - Emergency Routing NYSDOT

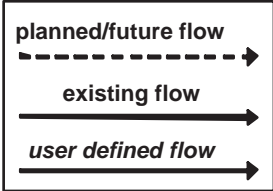
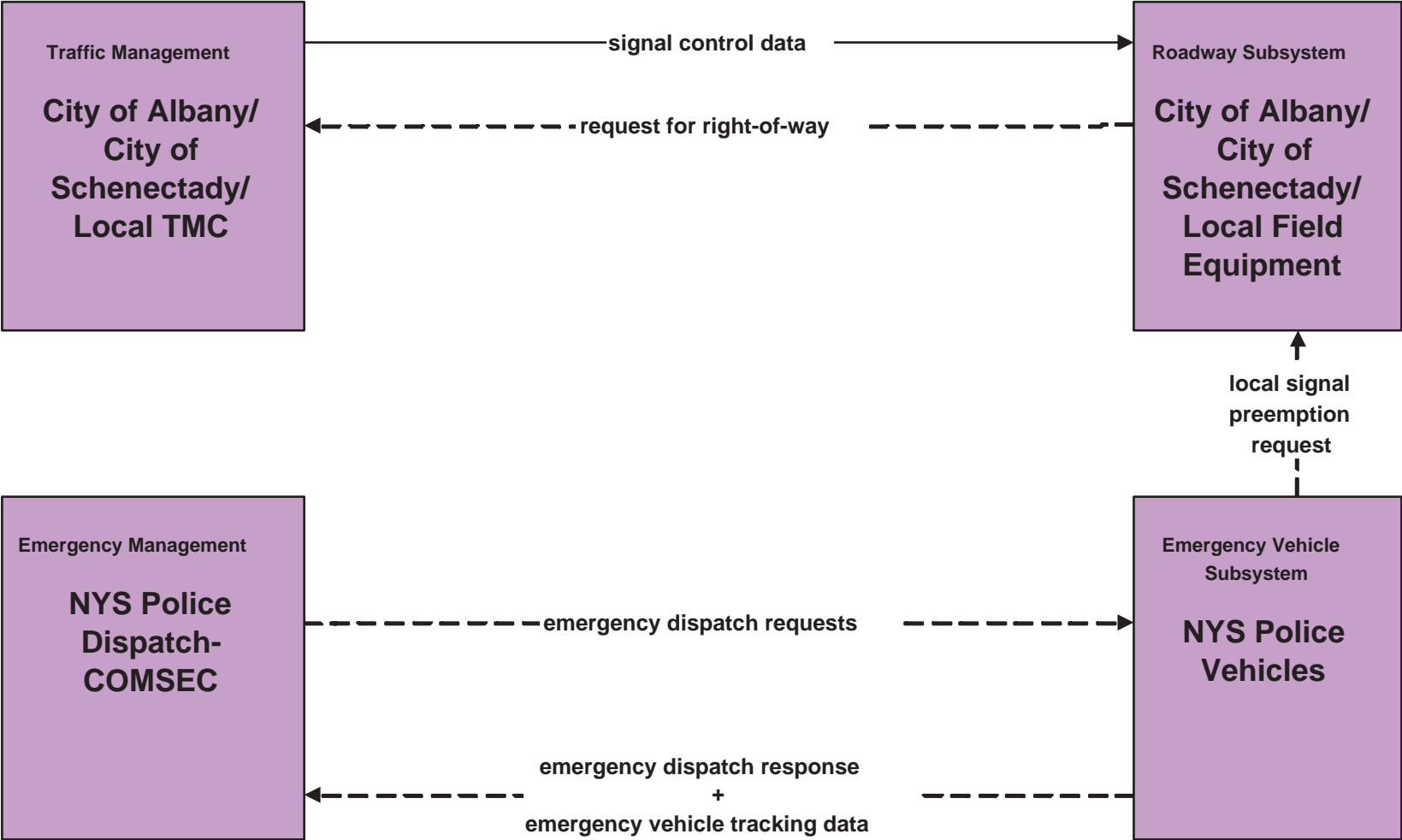


**EM2 - Emergency Routing**  
**City of Albany/City of Schenectady/Local Emergency Vehicle Preemption**

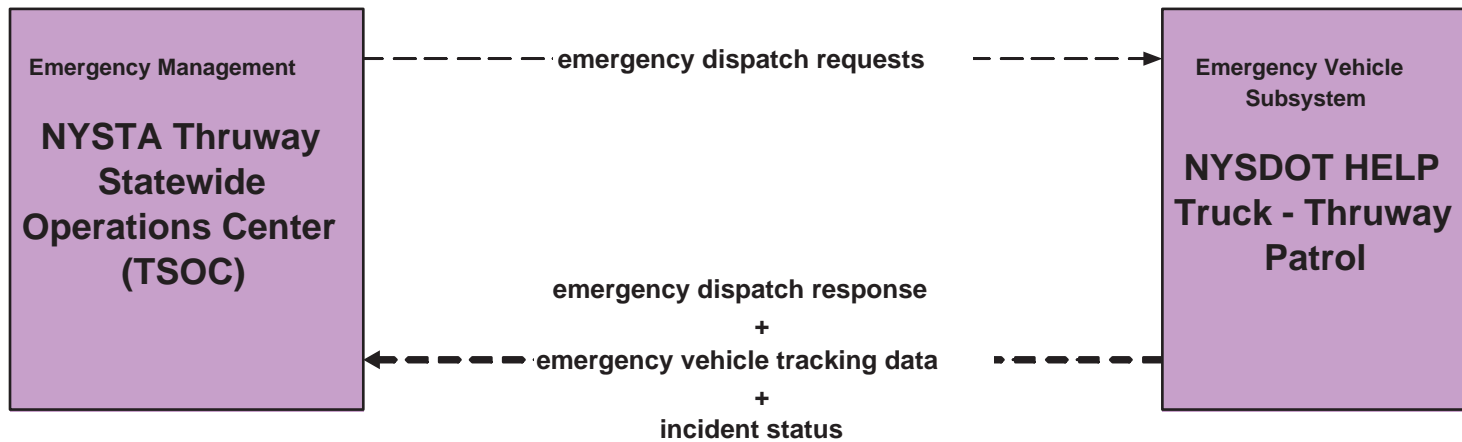
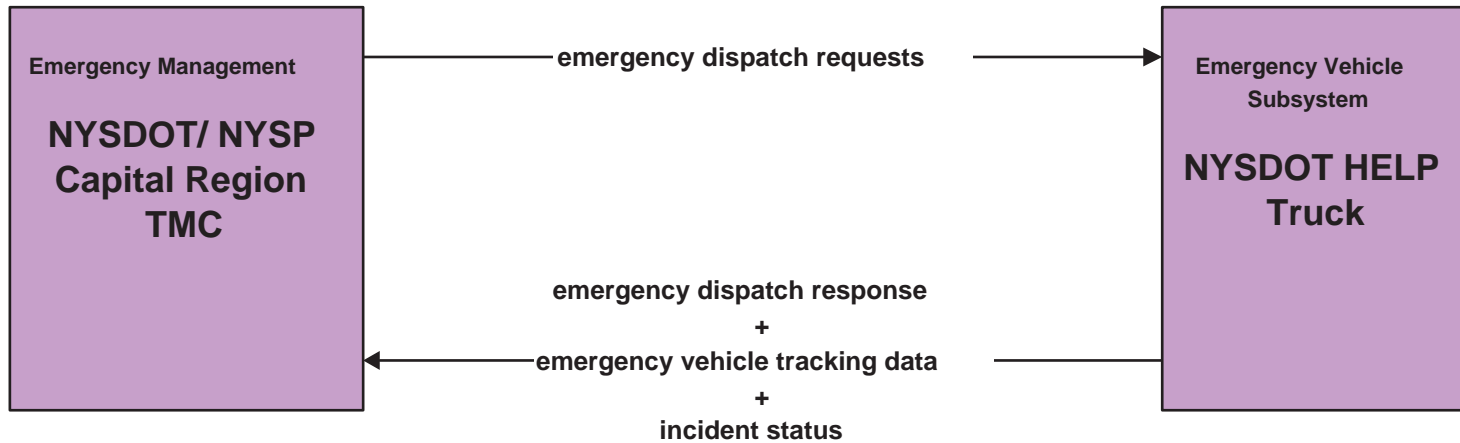


*Local Public Safety are able to control Local Field Equipment (signals) by specific route.*

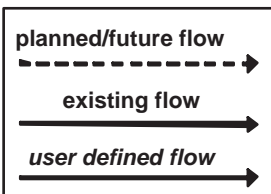
**EM2 - Emergency Routing**  
**City of Albany/City of Schenectady/Local Emergency Vehicle Preemption**



# EM4 - Roadway Service Patrols NYSDOT HELP Vehicles



*NYSDOT HELP Truck - Thruway Patrol  
may be future.*



**EM4 - Roadway Service Patrols  
CDTA Supervisor Vehicle**

