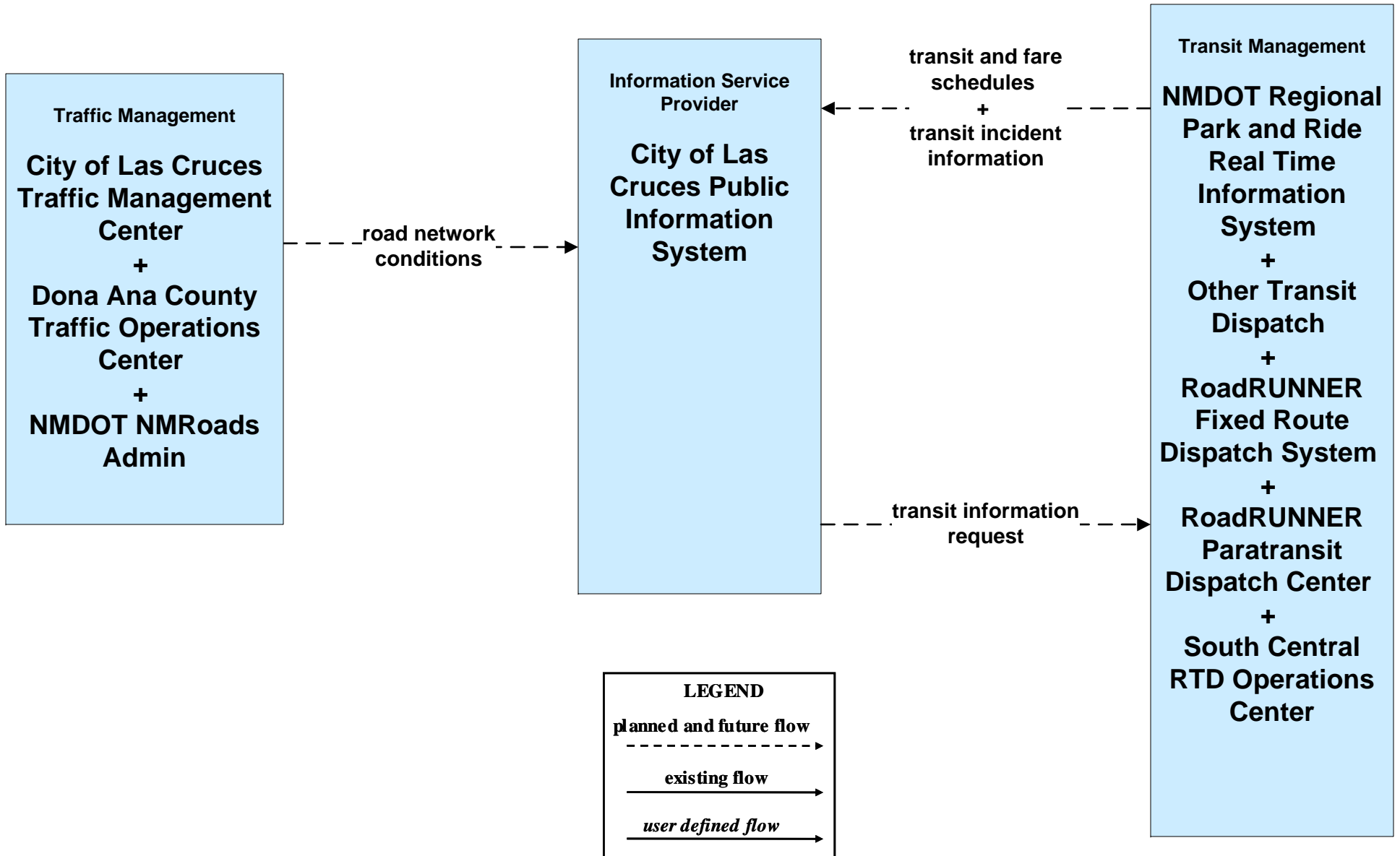


Las Cruces Regional ITS Architecture

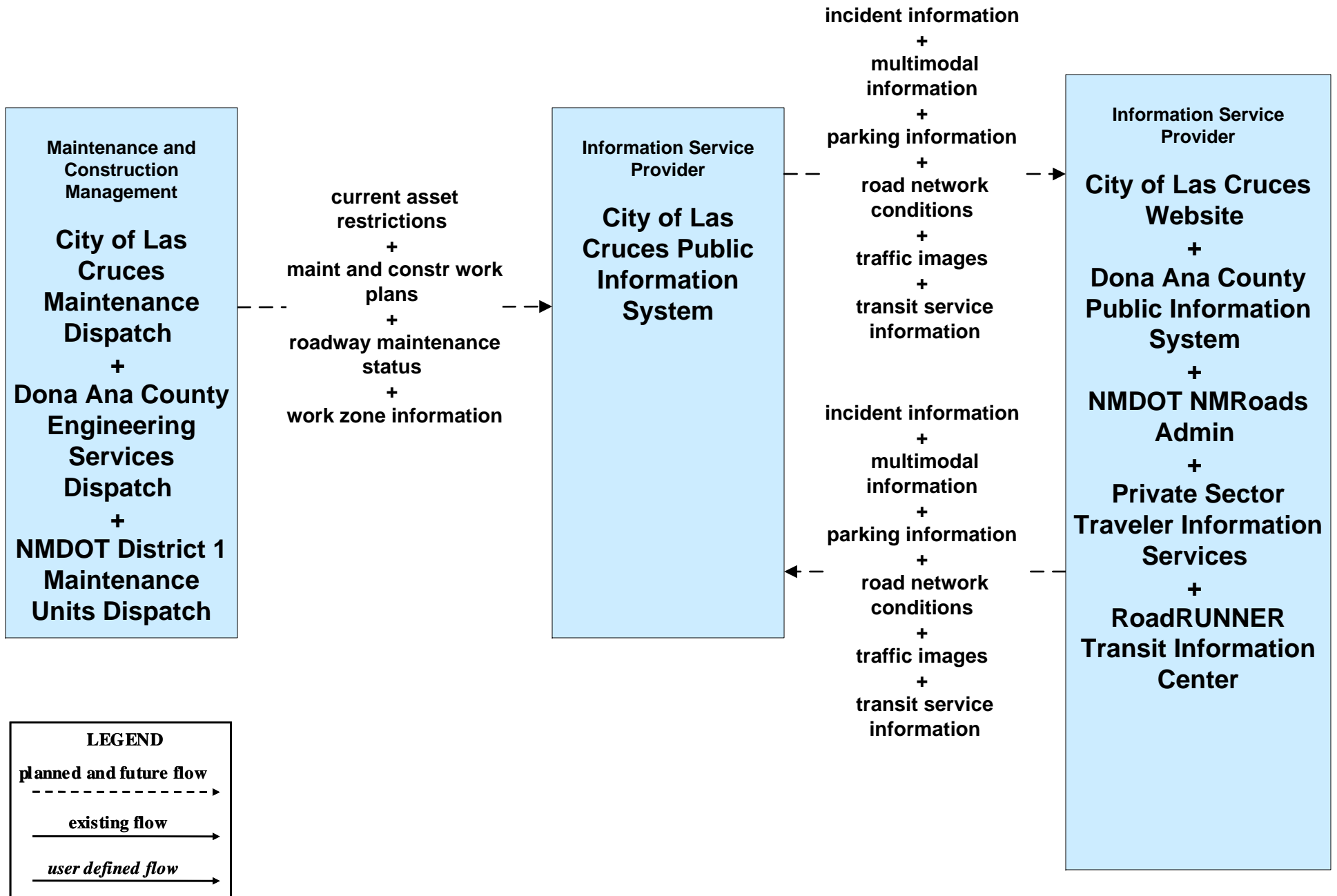
Customized Service Package Diagrams

Advanced Traveler Information Systems (ATIS)

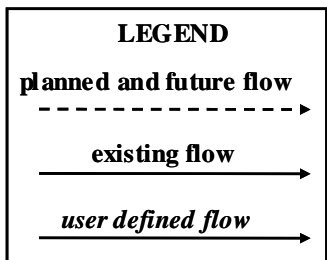
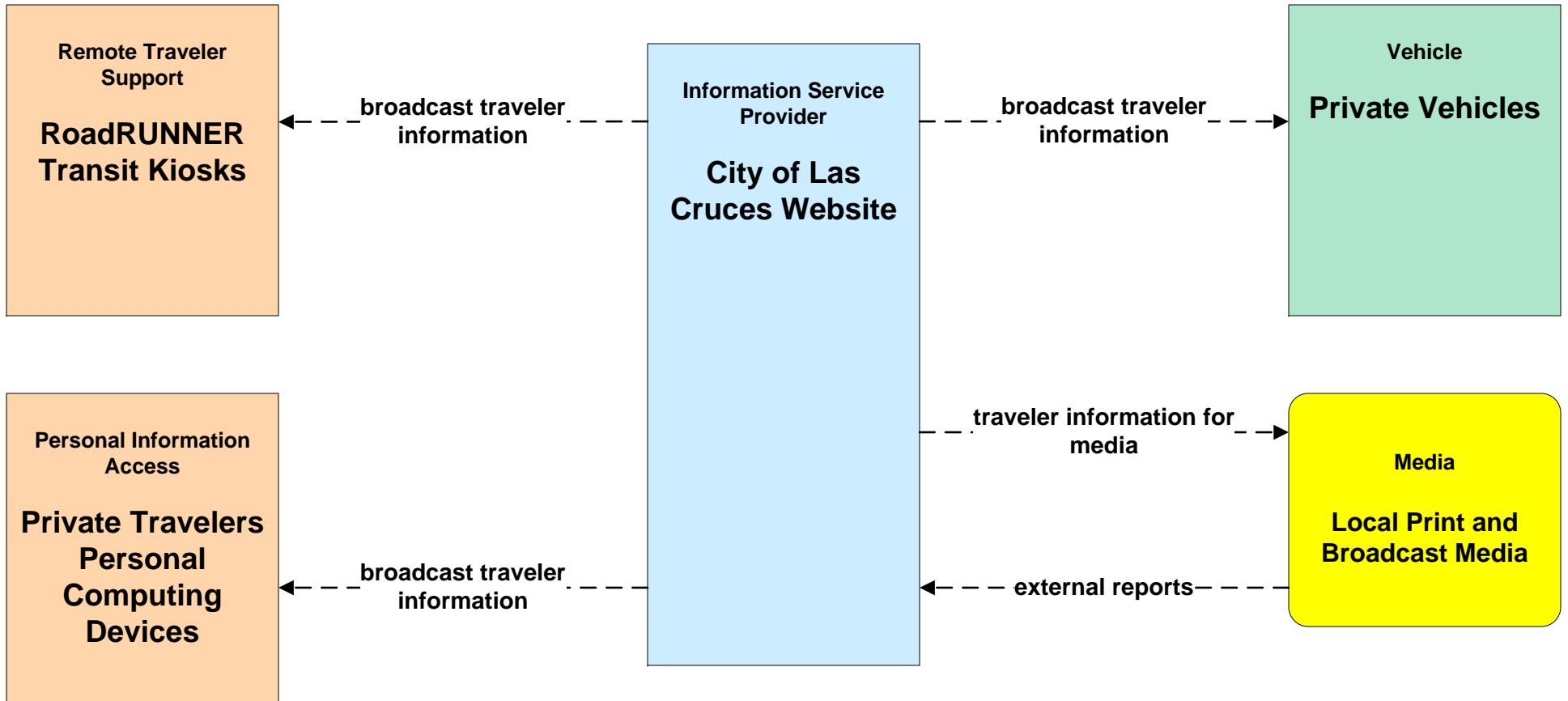
**ATIS01 - Broadcast Traveler Information
City of Las Cruces (1 of 3) – Inputs**



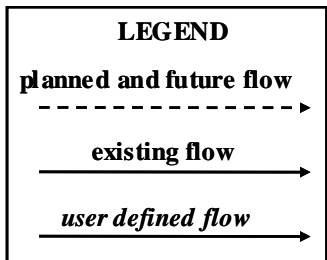
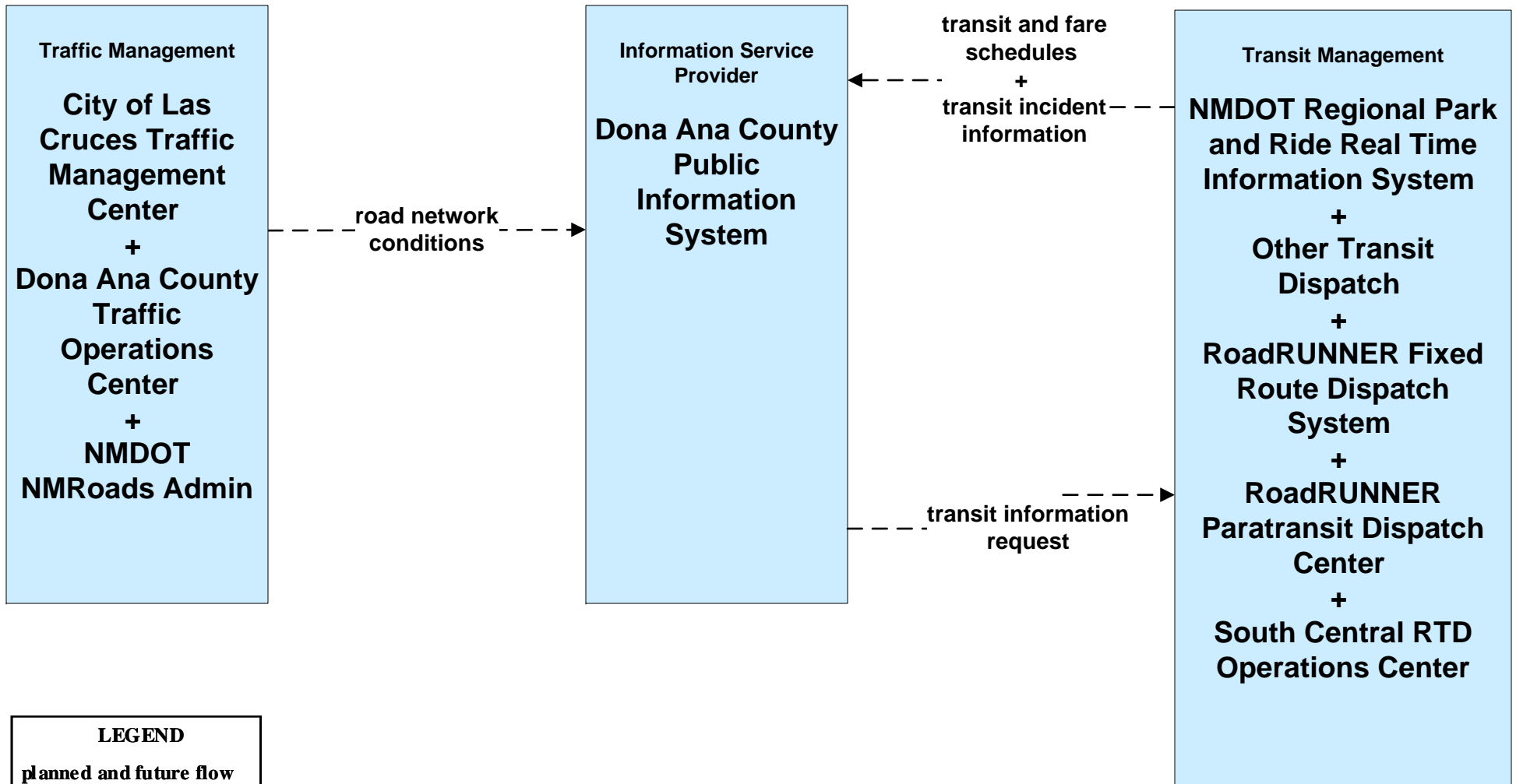
**ATIS01 - Broadcast Traveler Information
City of Las Cruces (2 of 3) – Inputs**



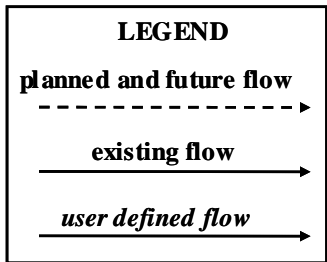
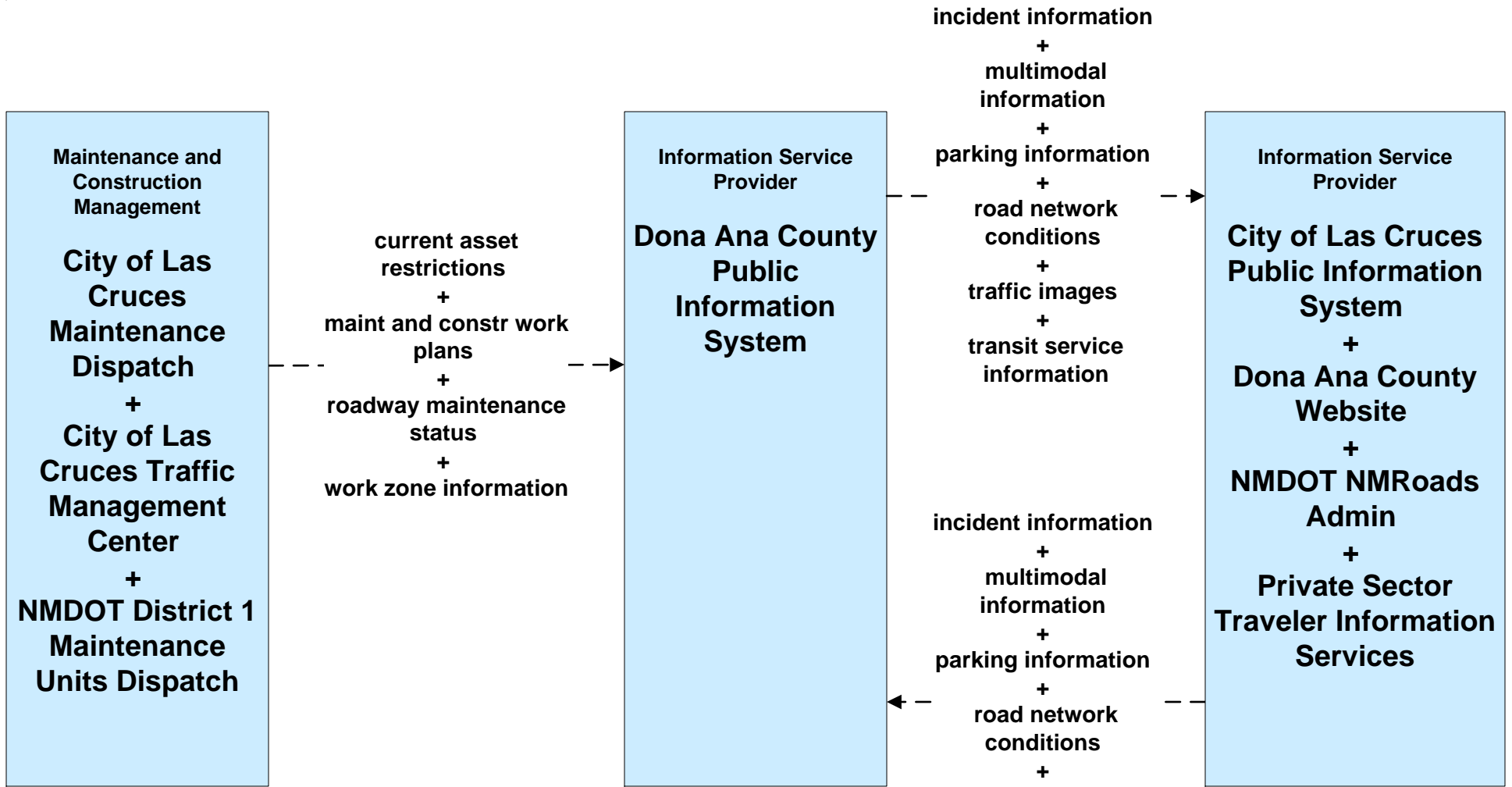
**ATIS01 - Broadcast Traveler Information
City of Las Cruces (3 of 3) – Outputs**



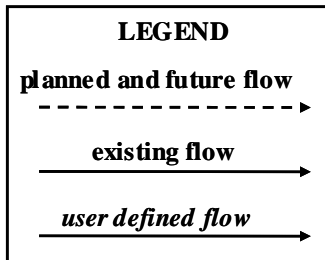
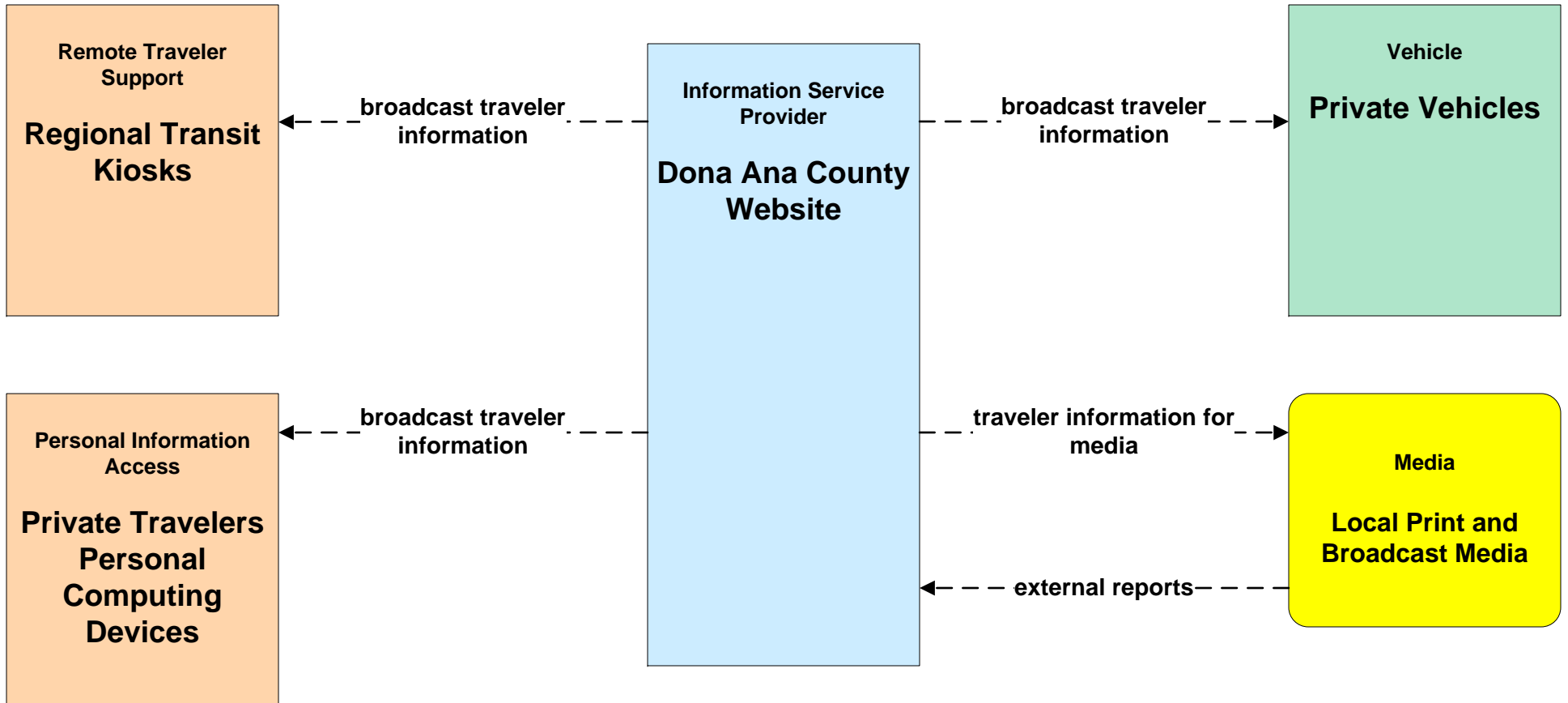
**ATIS01 - Broadcast Traveler Information
Dona Ana County (1 of 3) – Inputs**



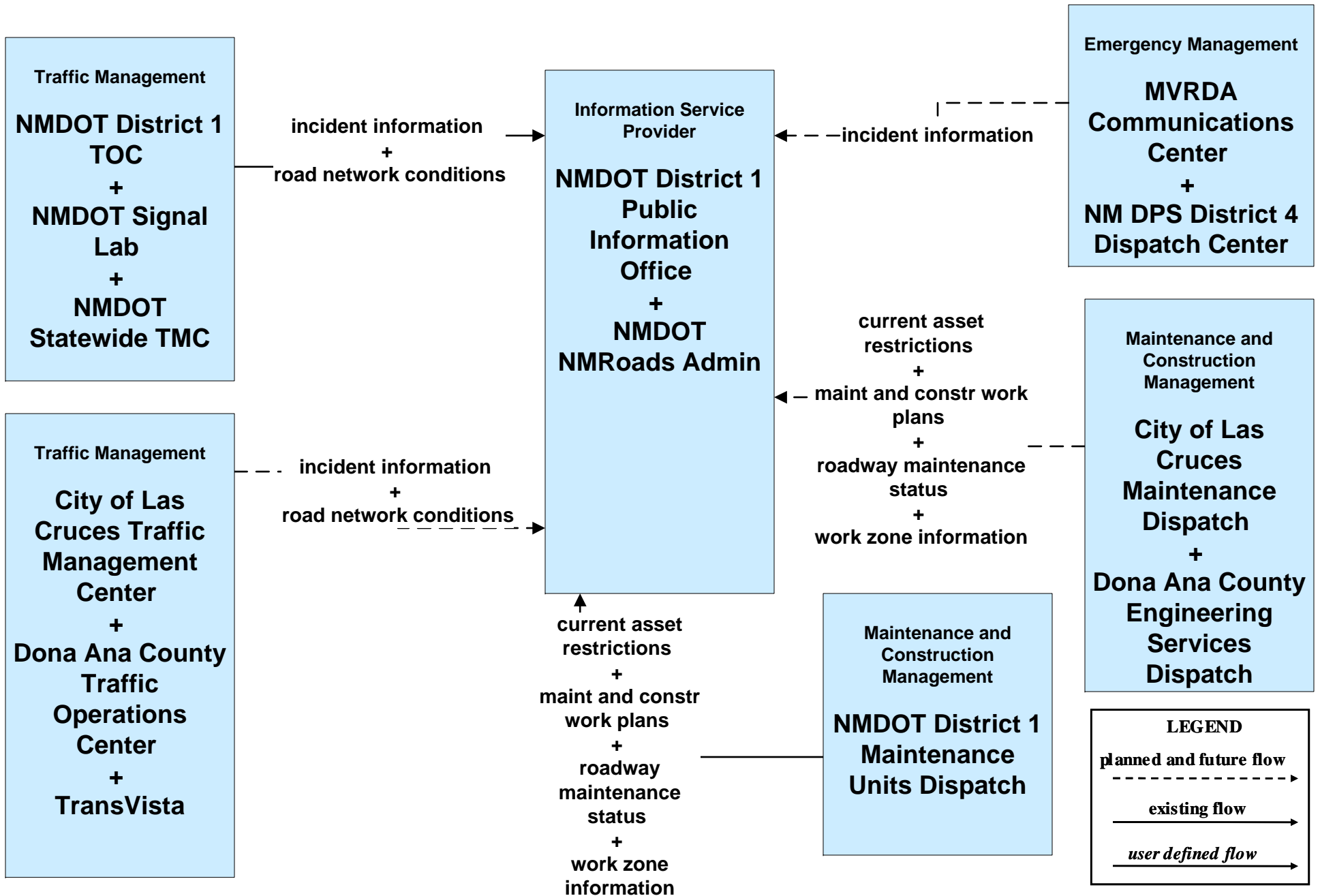
**ATIS01 - Broadcast Traveler Information
Dona Ana County (2 of 3) – Inputs**



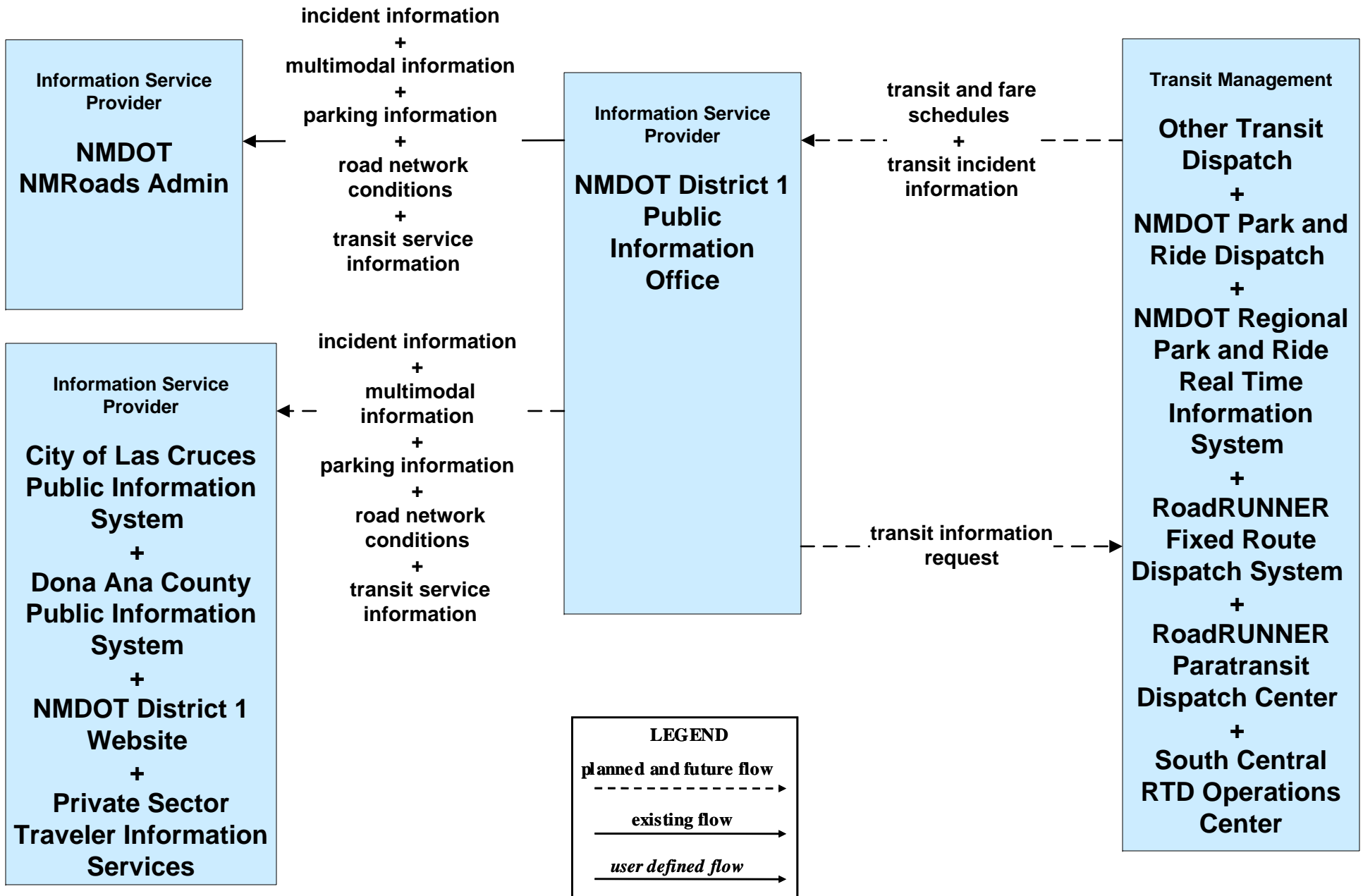
**ATIS01 - Broadcast Traveler Information
Dona Ana County (3 of 3) – Outputs**



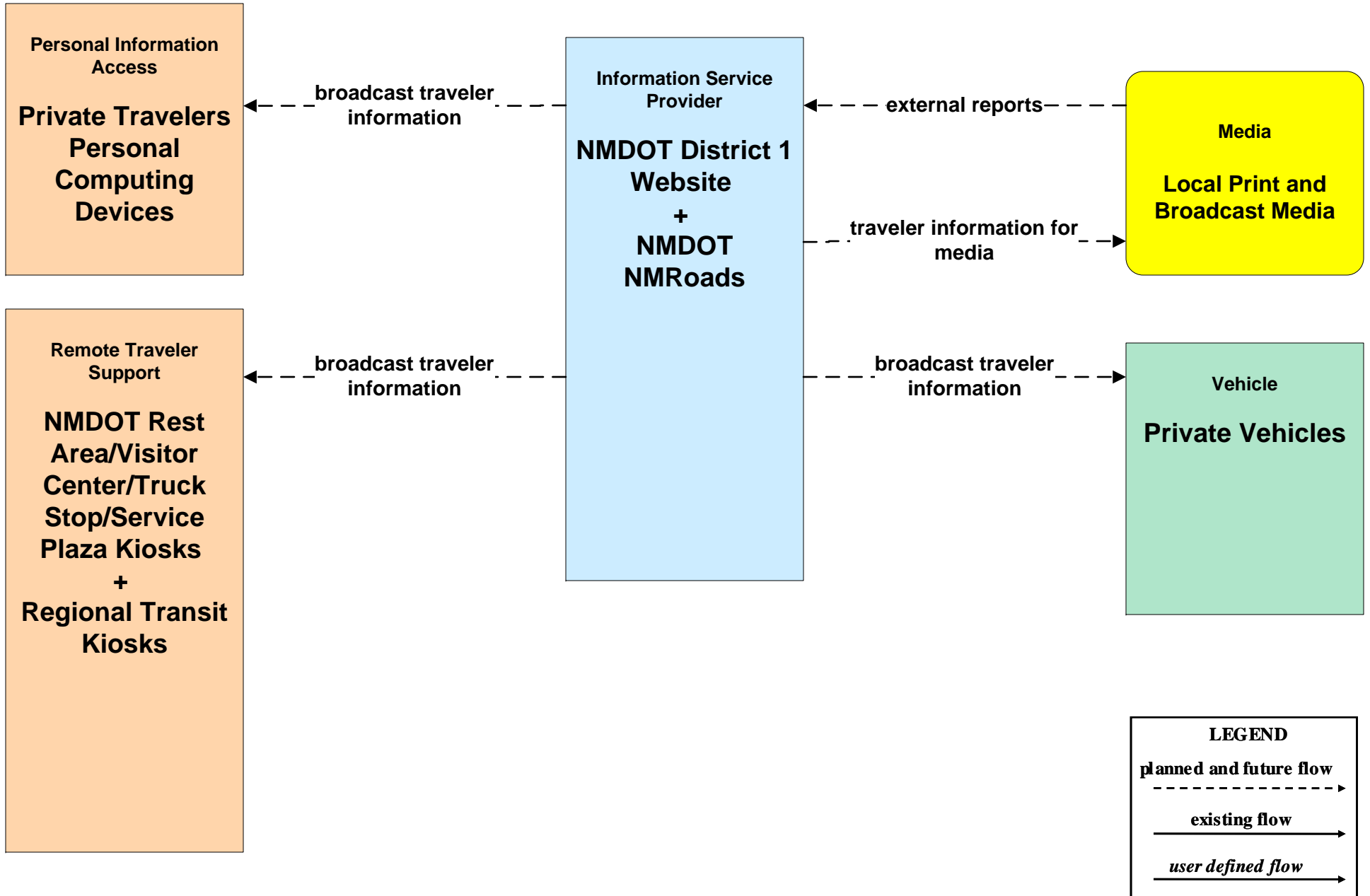
**ATIS01 - Broadcast Traveler Information
NMDOT District 1 (1 of 3) – Inputs**



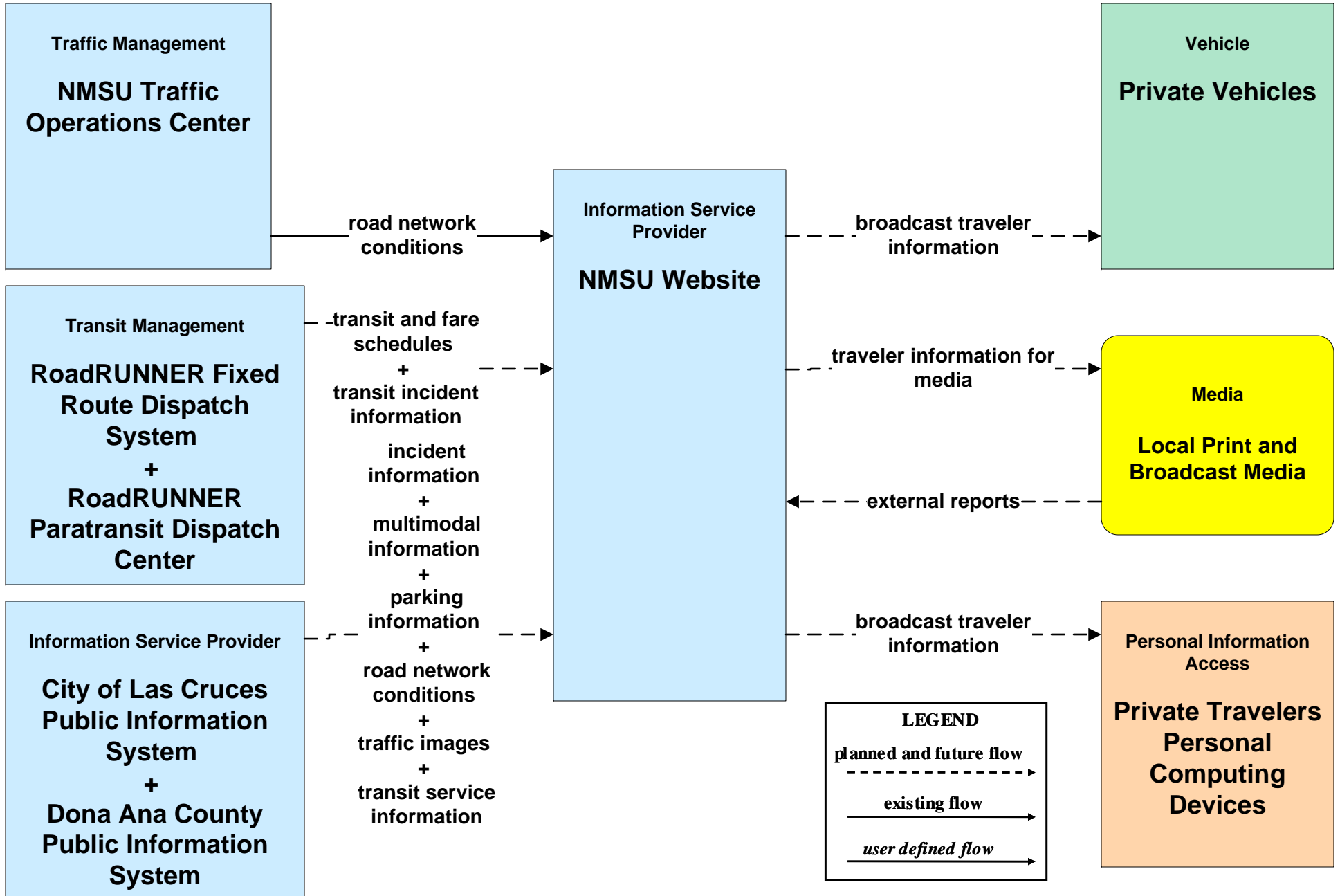
**ATIS01 - Broadcast Traveler Information
NMDOT District 1 (2 of 3) – Inputs**



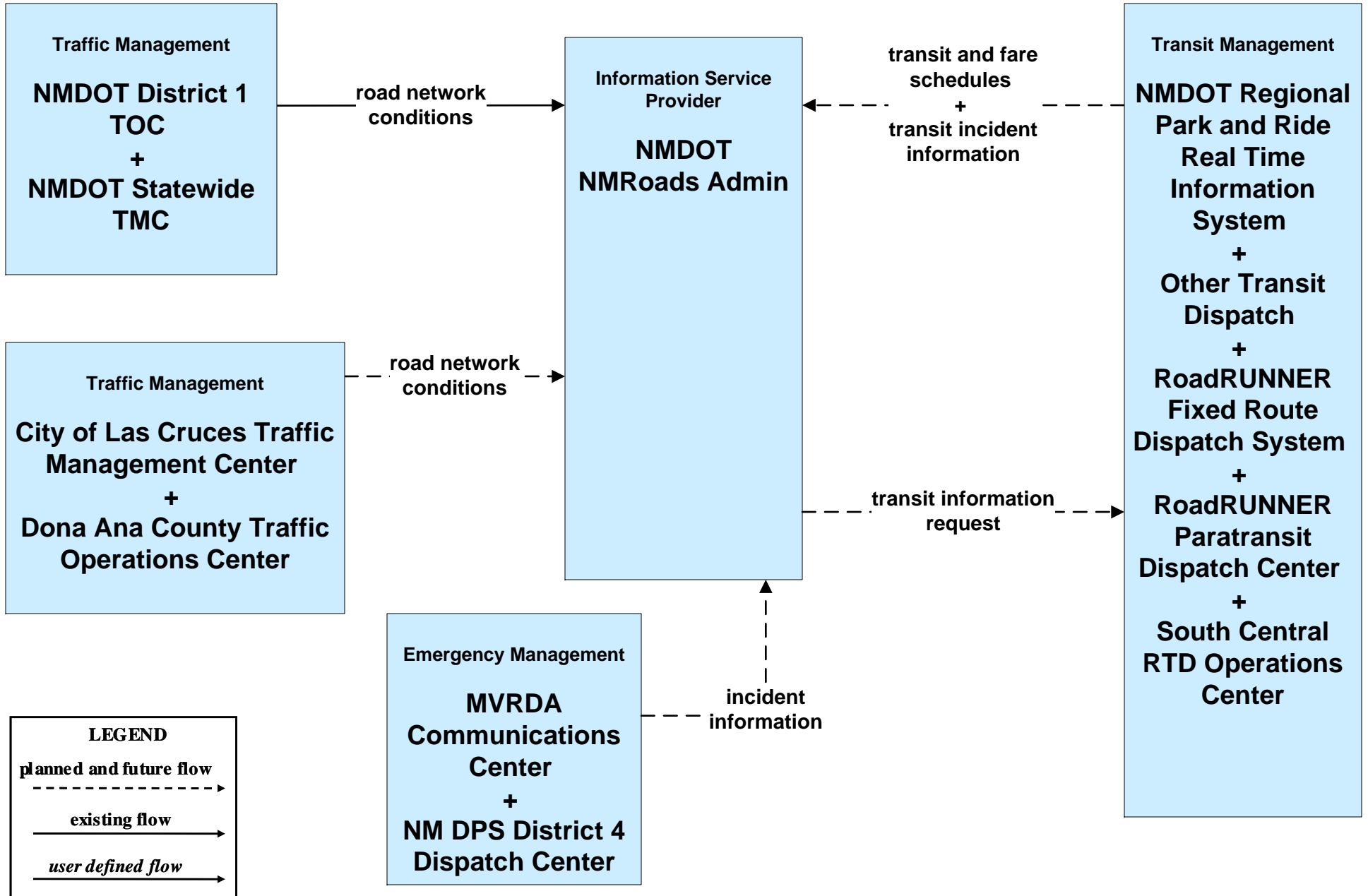
**ATIS01 - Broadcast Traveler Information
NMDOT District 1 (3 of 3) – Outputs**



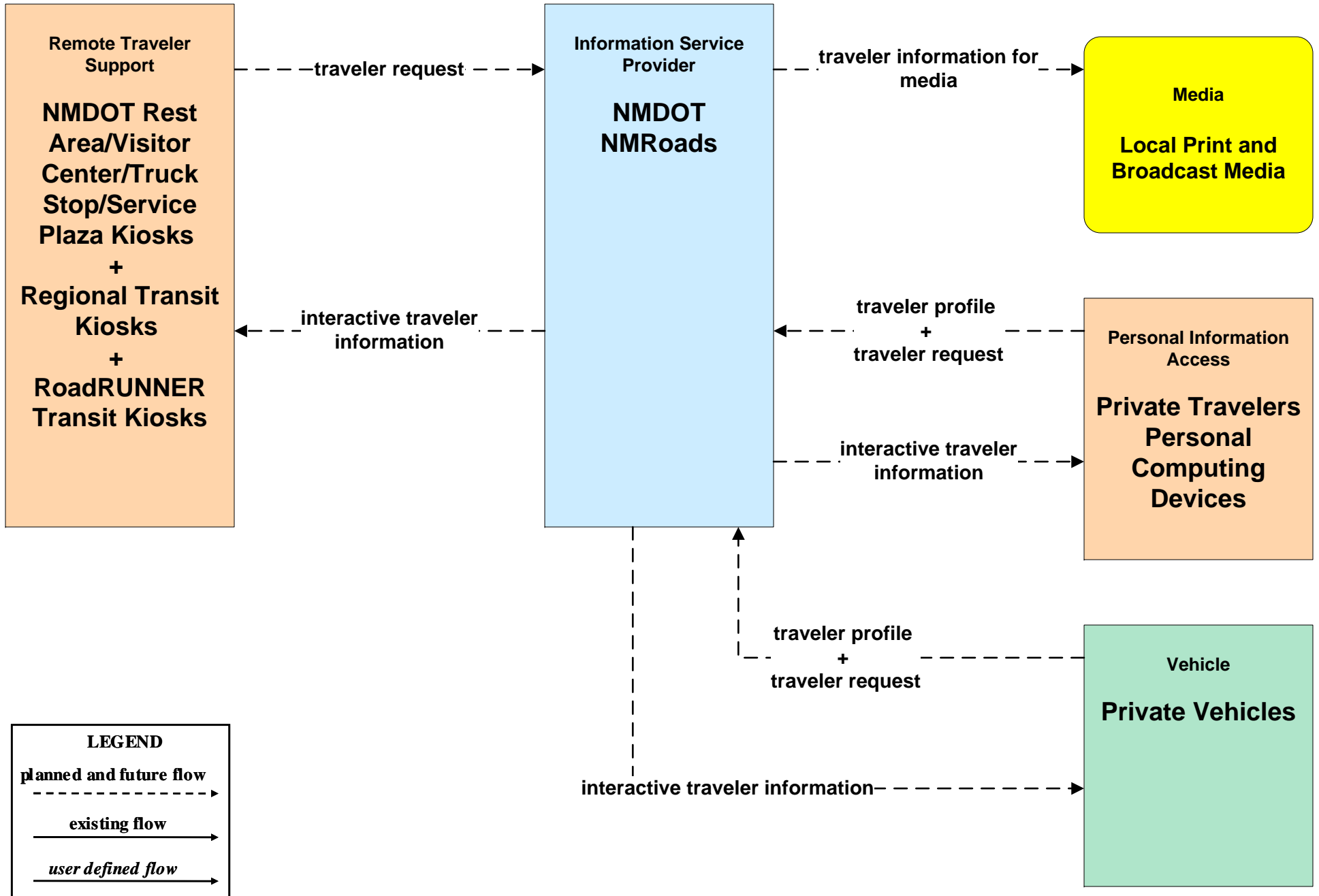
**ATIS01 - Broadcast Traveler Information
New Mexico State University**



**ATIS02 - Interactive Traveler Information
NMDOT (1 of 2)**



ATIS02 - Interactive Traveler Information NMDOT (2 of 2)



ATIS02 - Interactive Traveler Information City of Las Cruces

