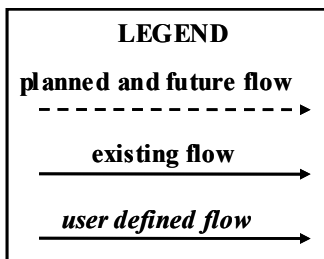
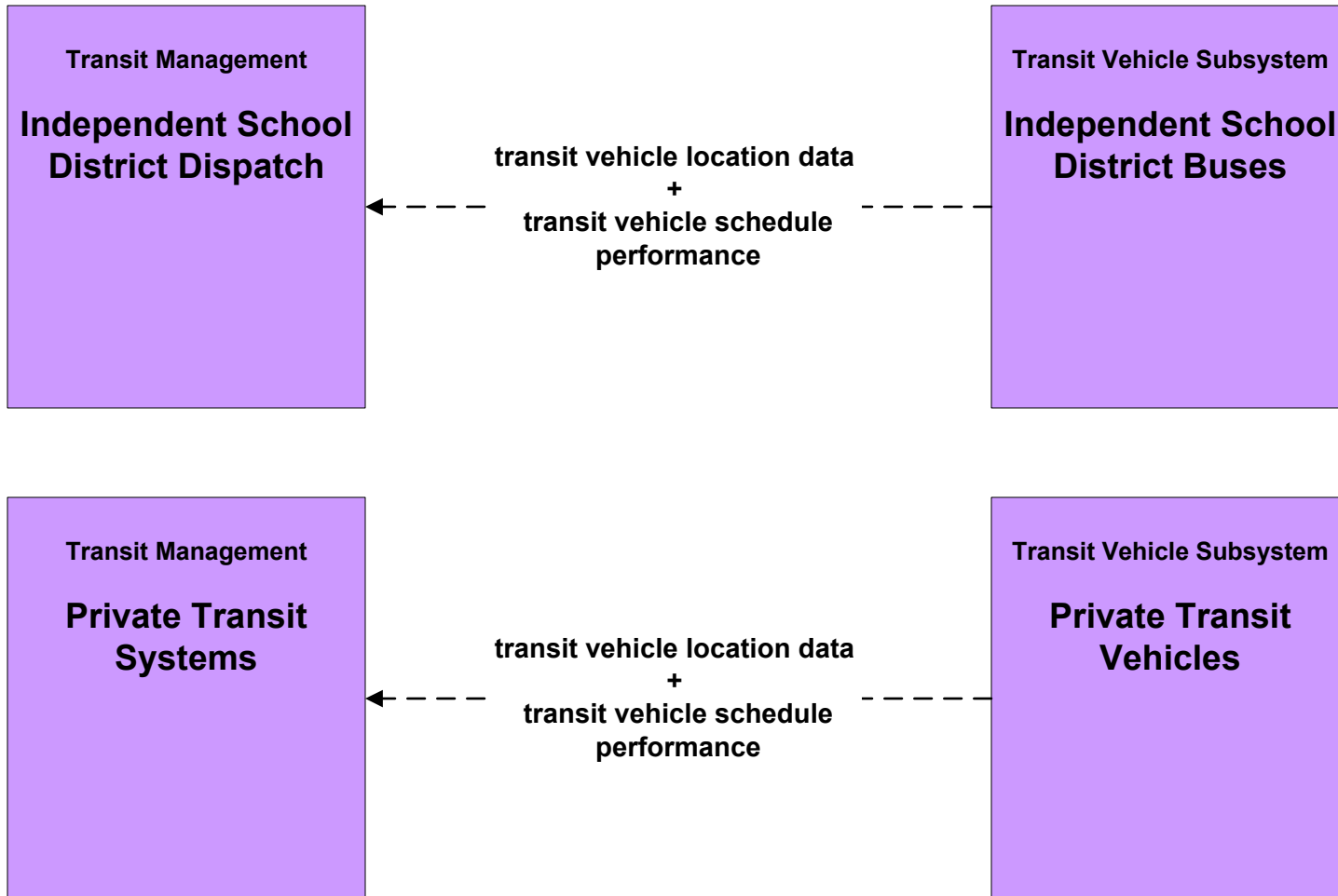
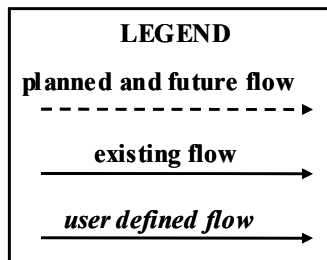
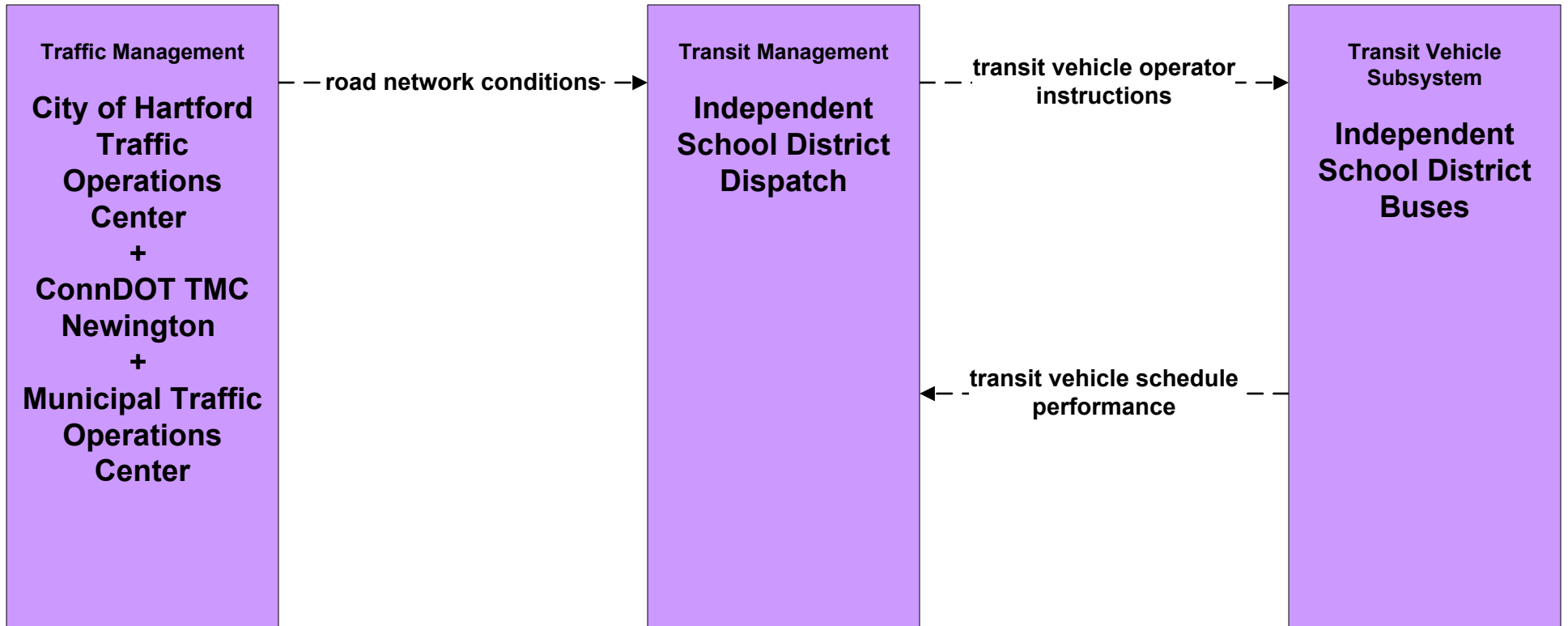


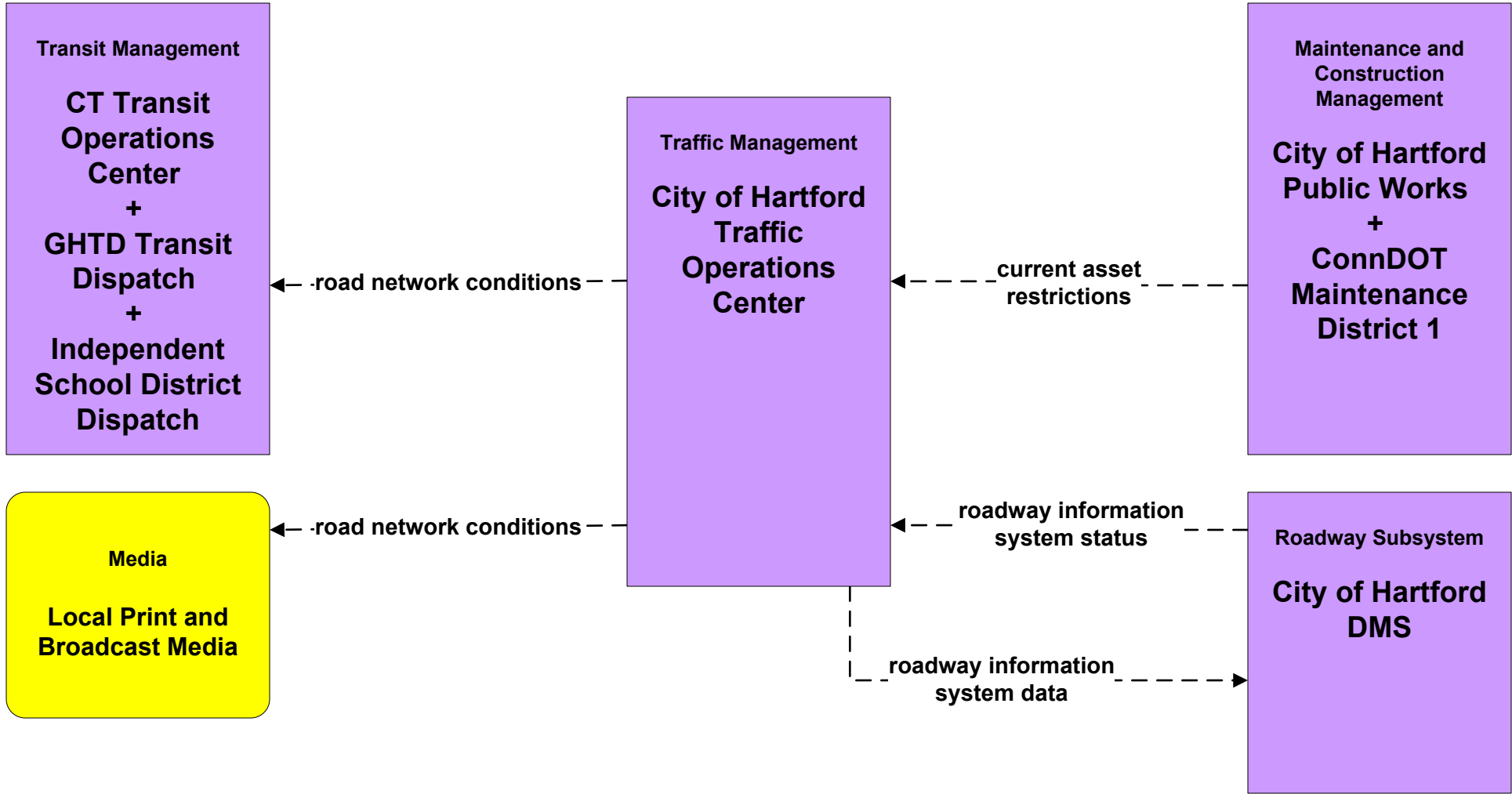
APTS1 - Transit Vehicle Tracking
Independent School Districts and Private Transit Systems



APTS2 - Transit Fixed-Route Operations Independent School Districts



ATMS06 - Traffic Information Dissemination City of Hartford Traffic Operations Center



LEGEND

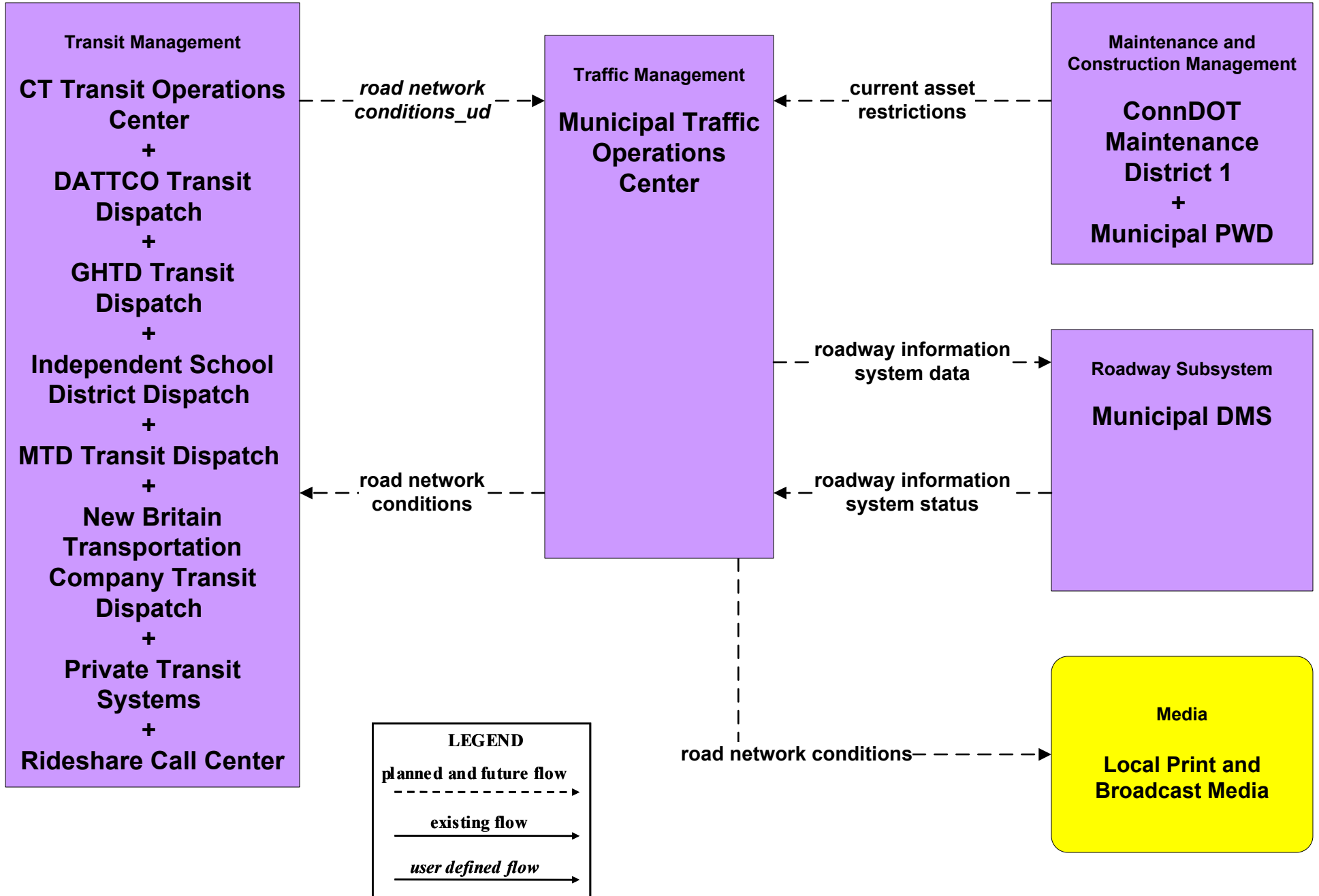
planned and future flow
----->

existing flow
—————>

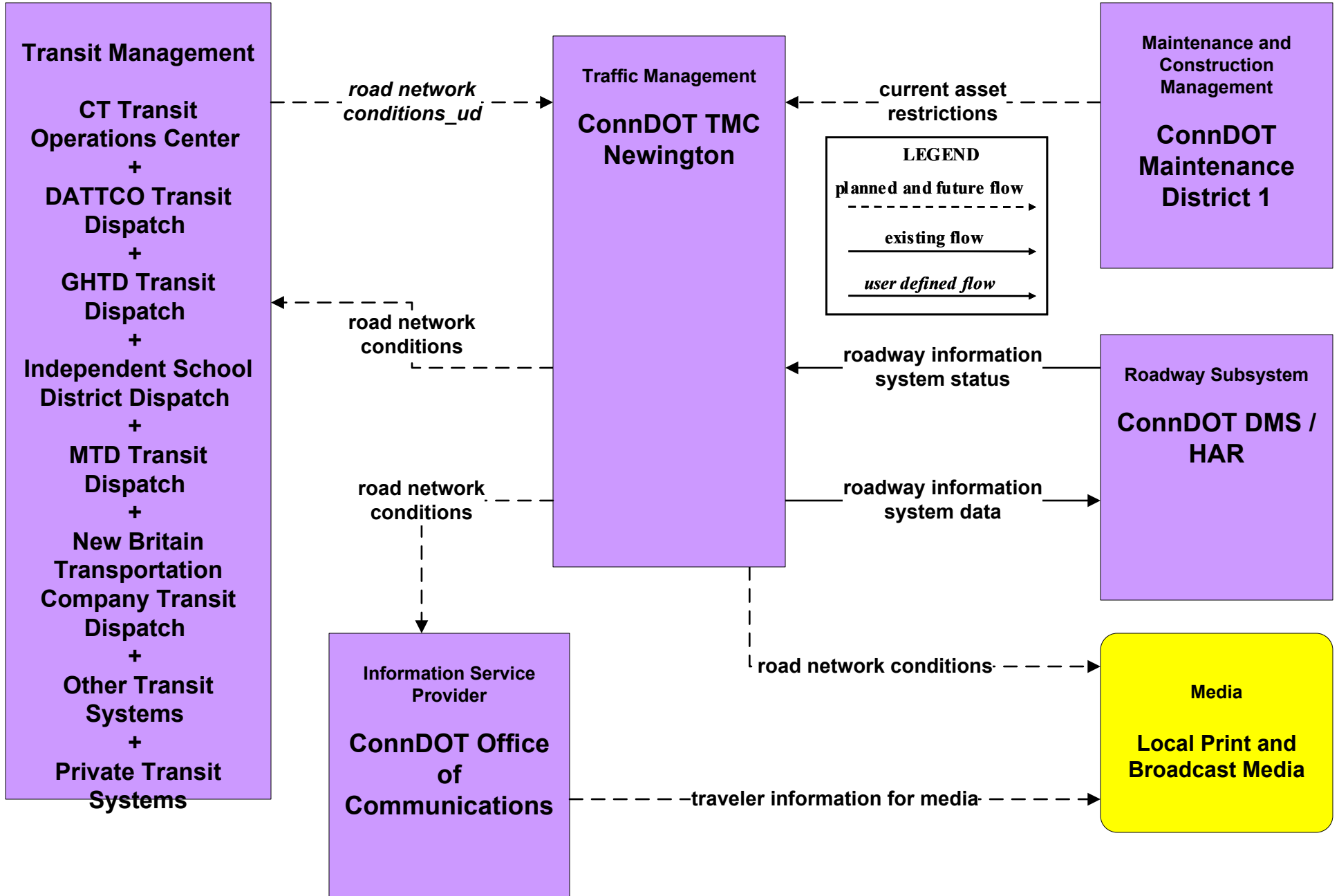
user defined flow
—————>

Note: The 'road network conditions' flow includes traffic images and/or video.

ATMS06 - Traffic Information Dissemination Municipal Traffic Signal Systems

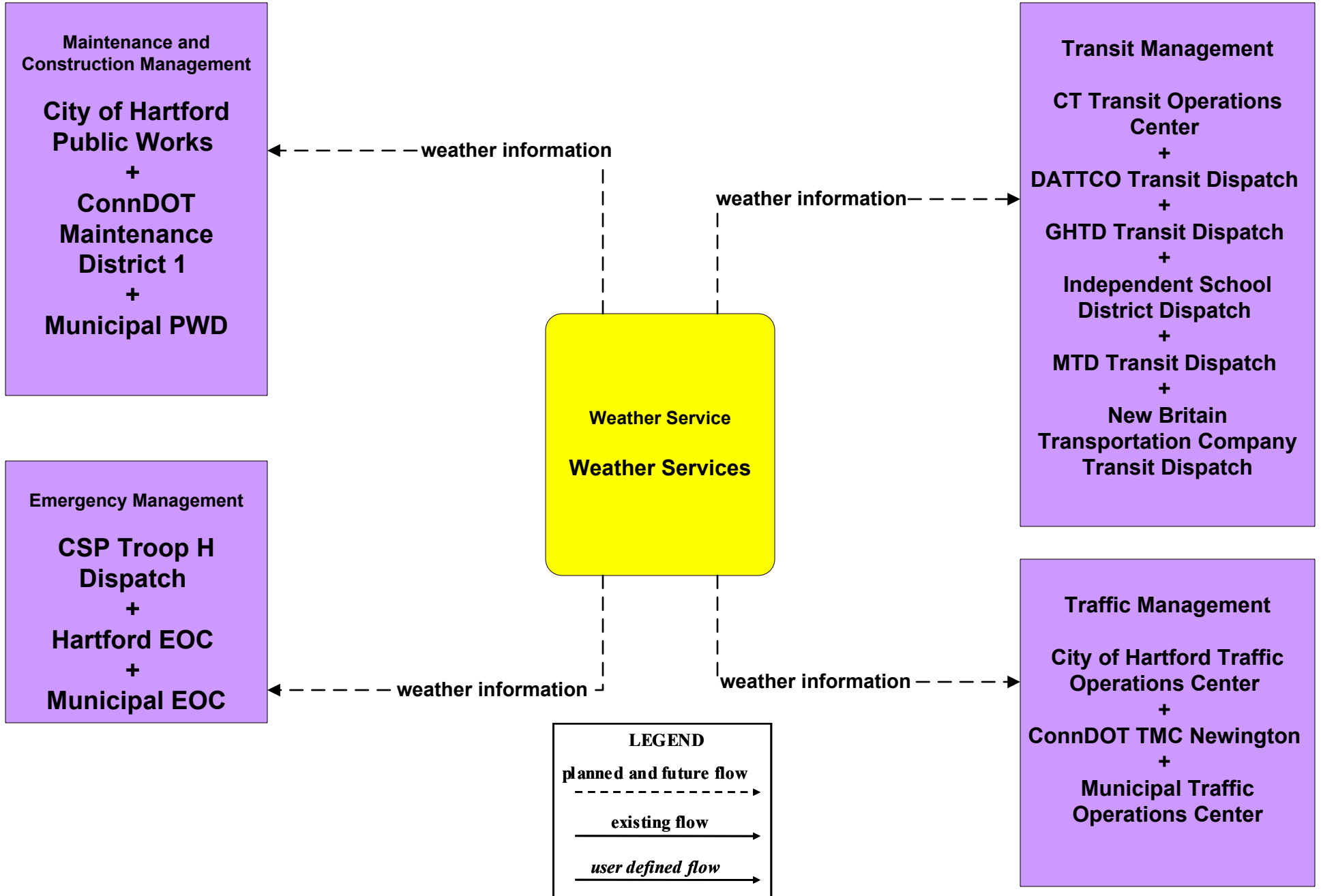


ATMS06 - Traffic Information Dissemination ConnDOT

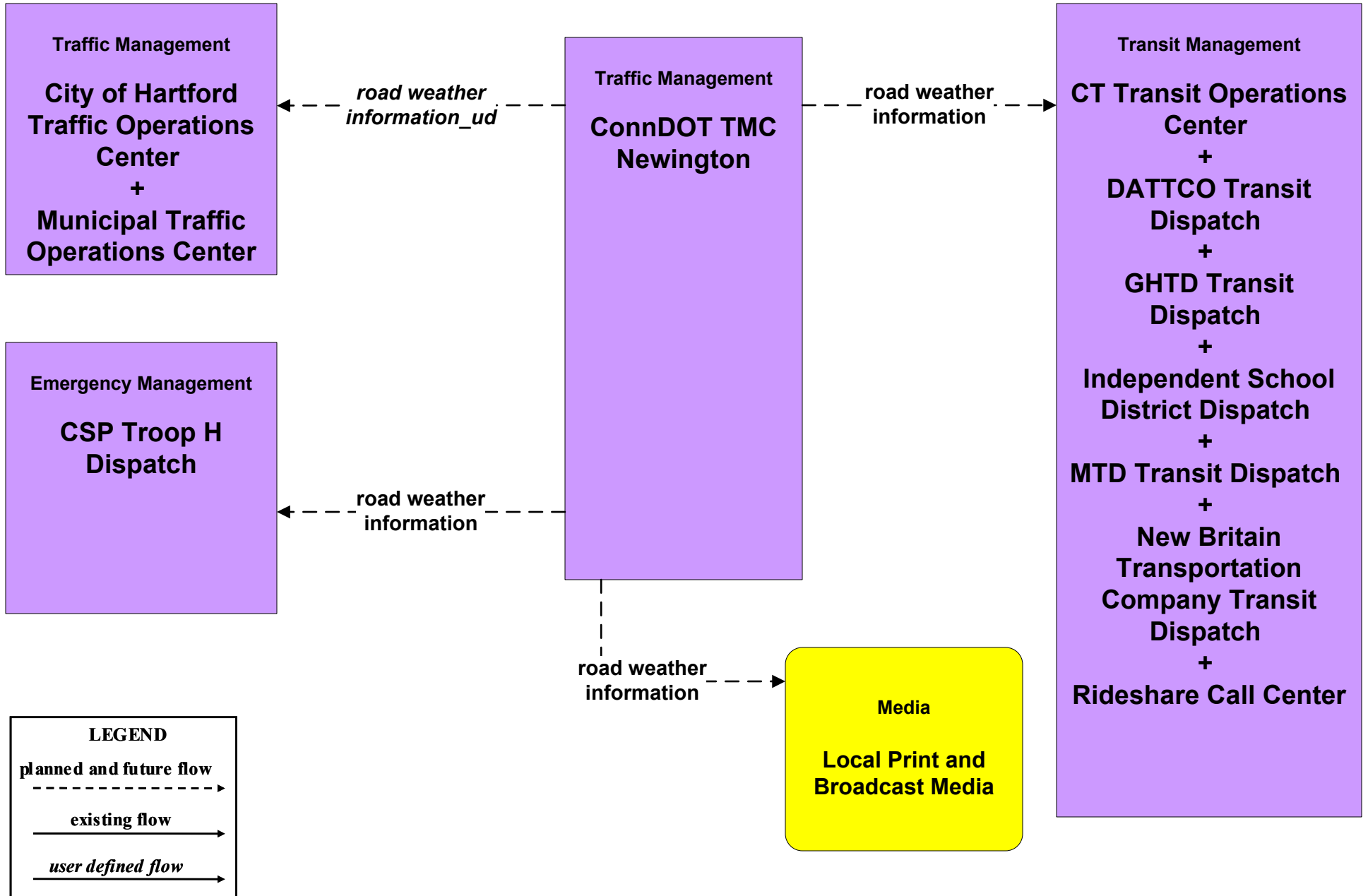


MC04 - Weather

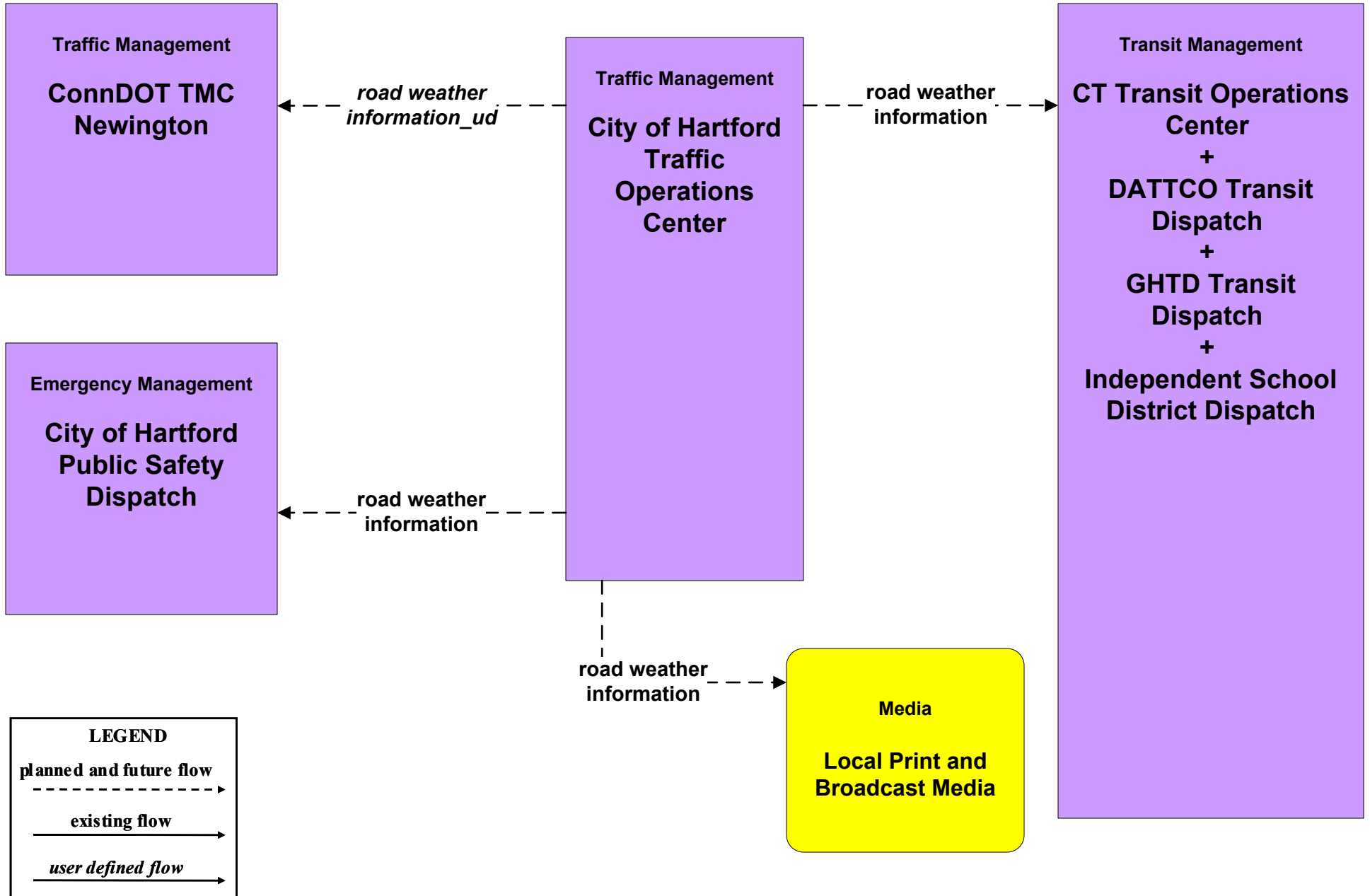
**Information Processing and Distribution
National Weather Service**



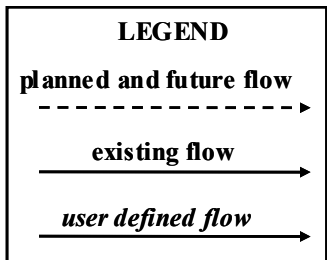
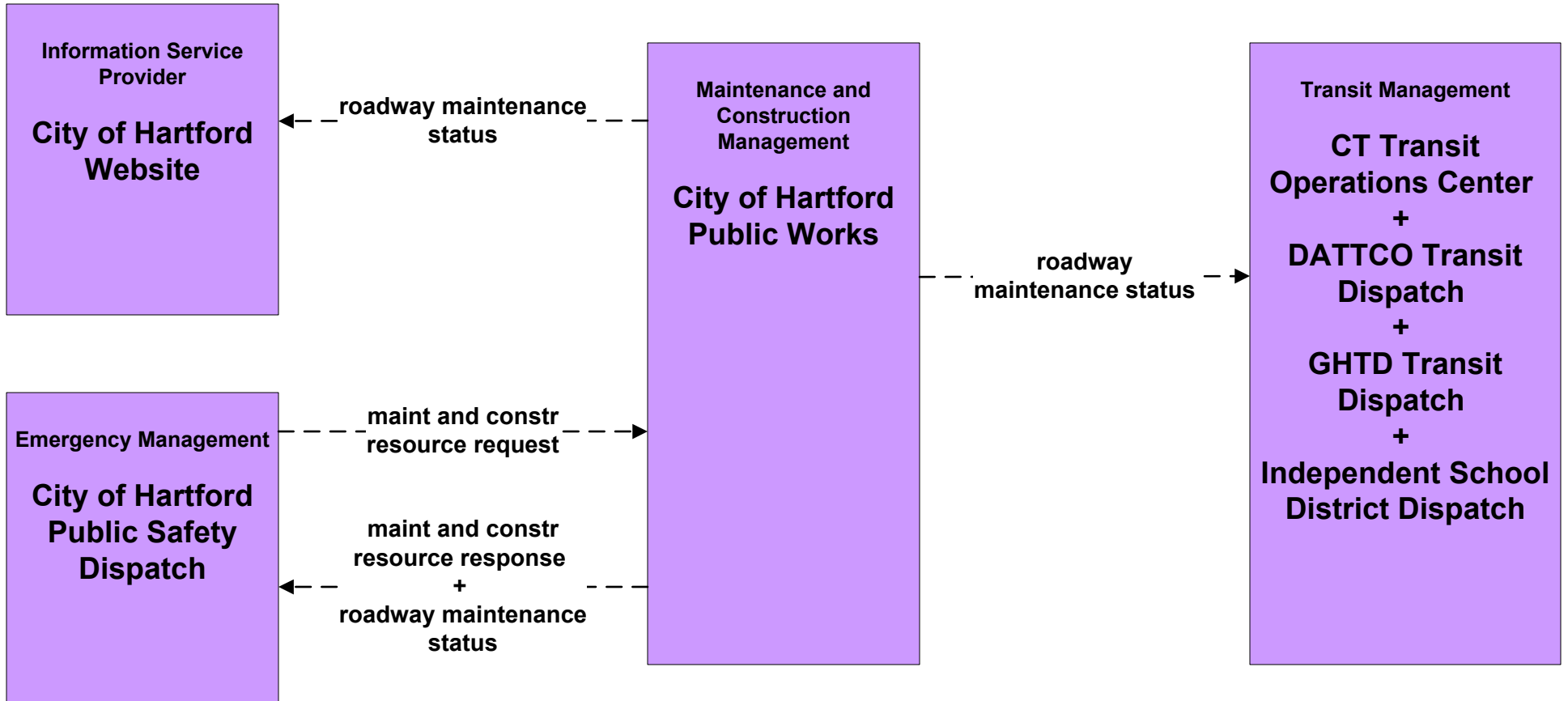
**MC04 - Weather Information Processing and Distribution
ConnDOT Traffic Management Center**



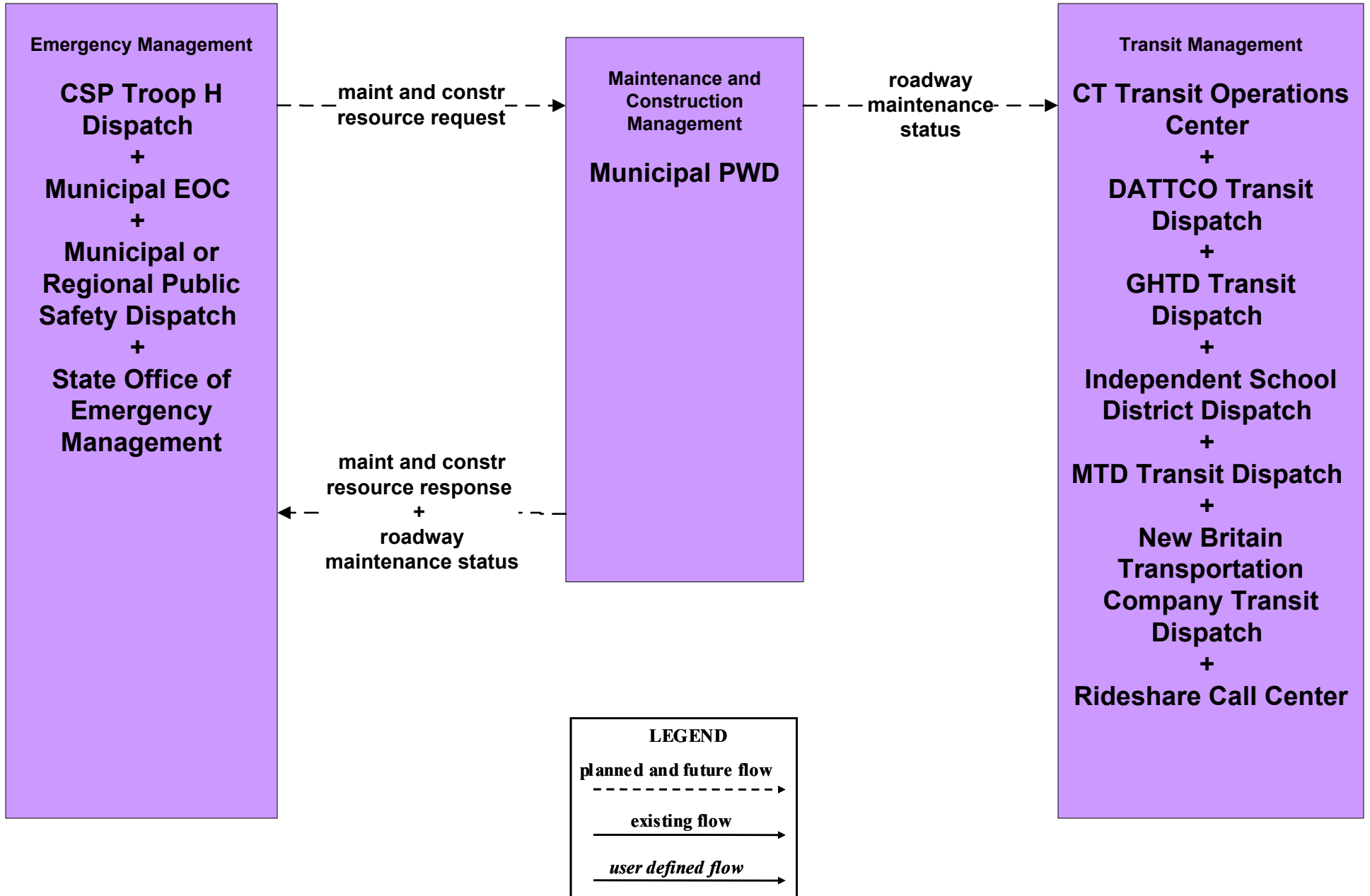
**MC04 - Weather Information Processing and Distribution
City of Hartford Traffic Operations Center**



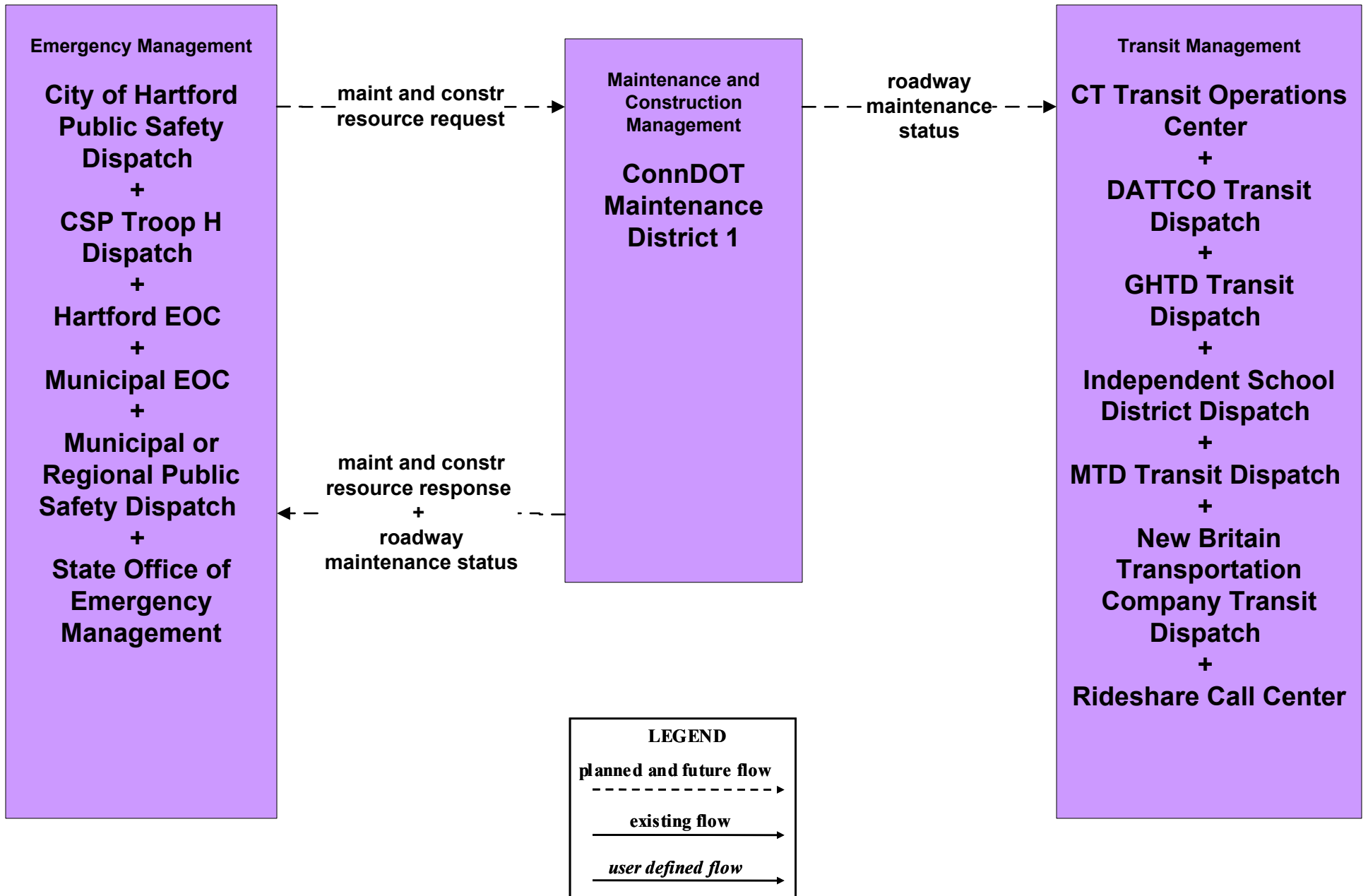
**MC06 - Winter Maintenance
City of Hartford PWD**



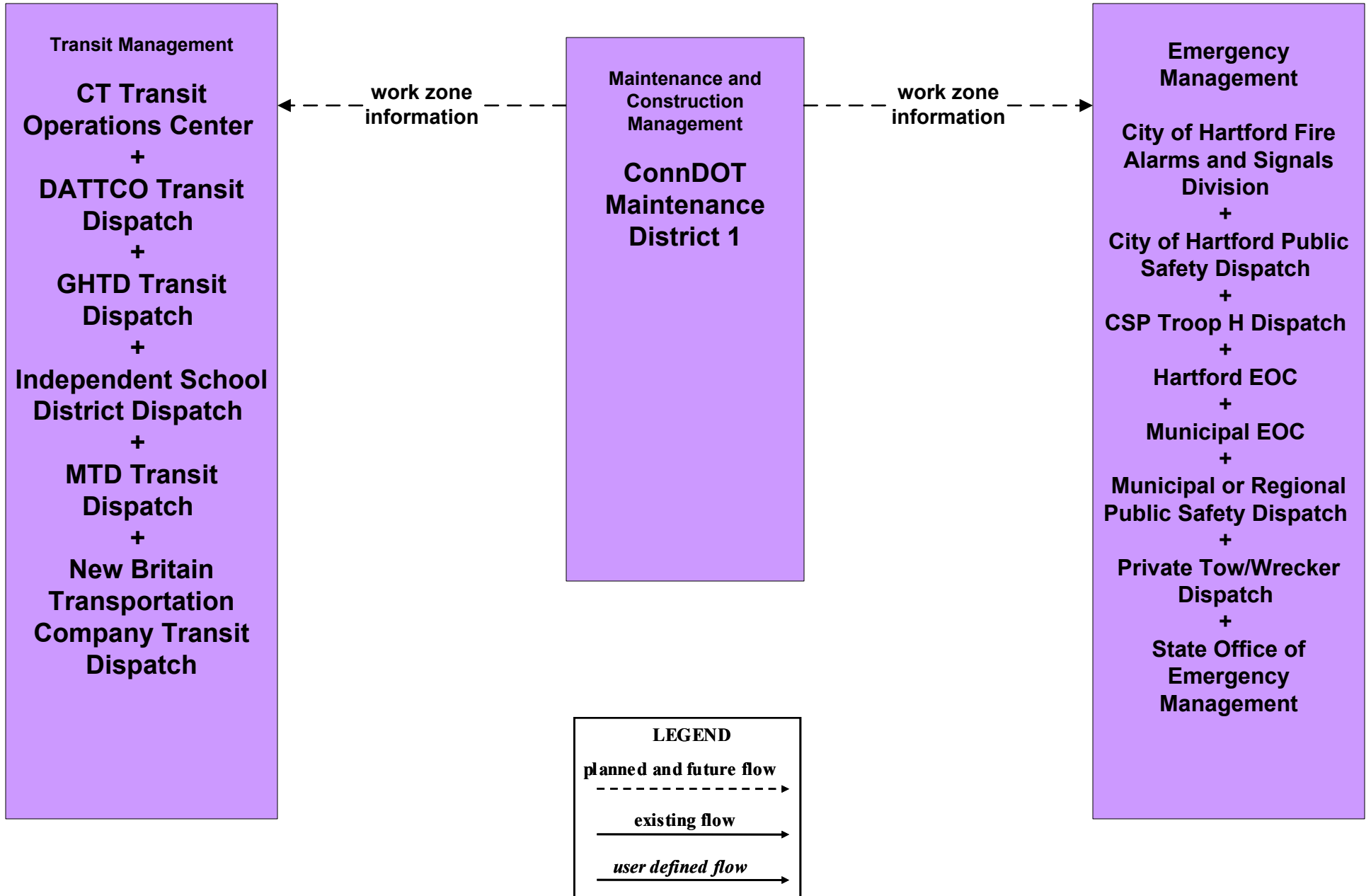
**MC06 - Winter Maintenance
Municipal PWD**



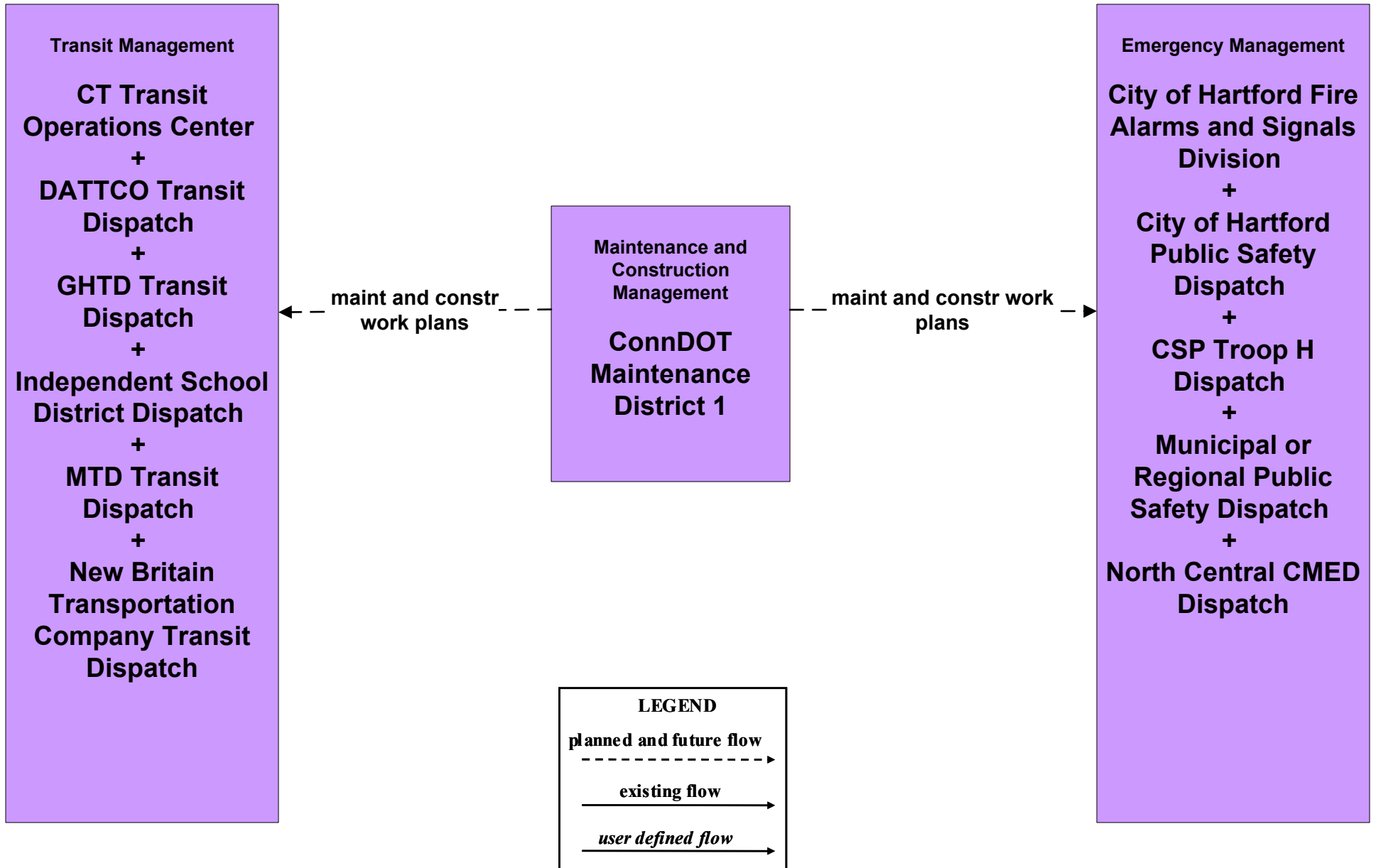
**MC06 - Winter Maintenance
ConnDOT Maintenance Sections**



MC08 - Workzone Management
ConnDOT Workzone Information Dissemination (2 of 2)



MC10 - Maintenance and Construction Activity Coordination
Activity Coordination - ConnDOT (3 of 3)



**MC10 - Maintenance and Construction Activity Coordination
Municipal PWD**

