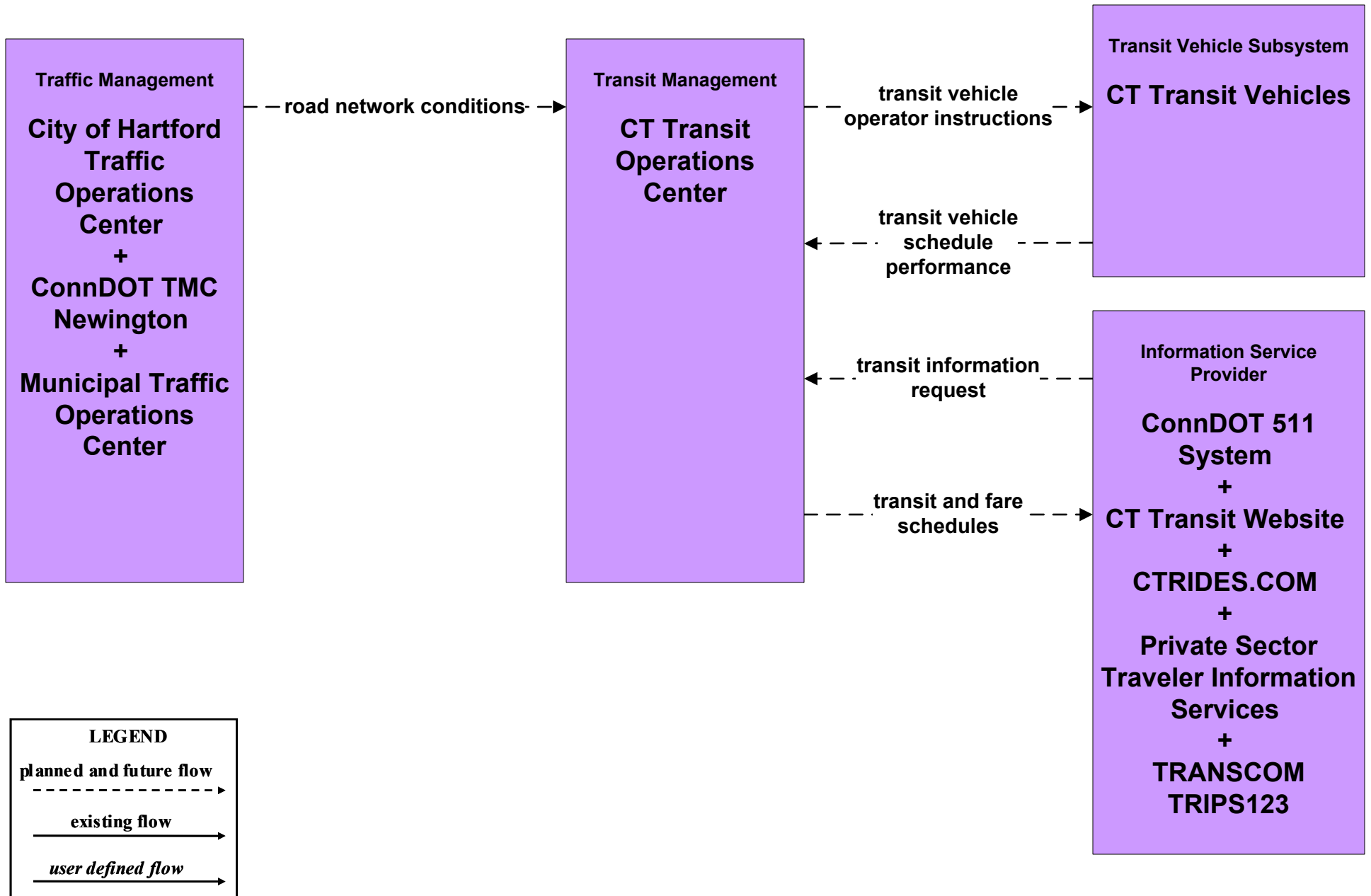
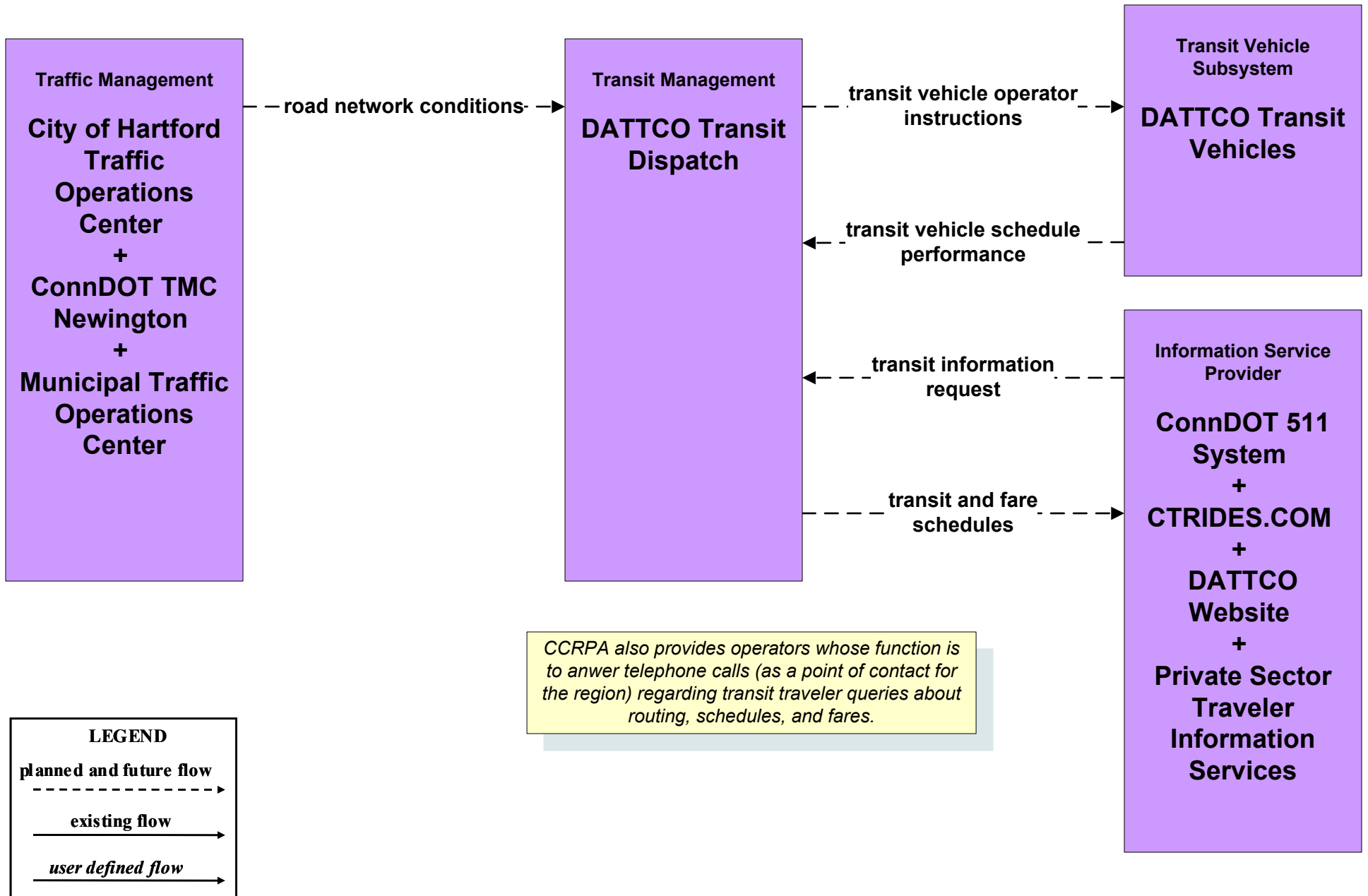


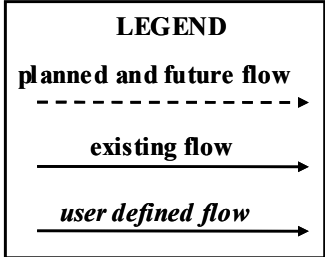
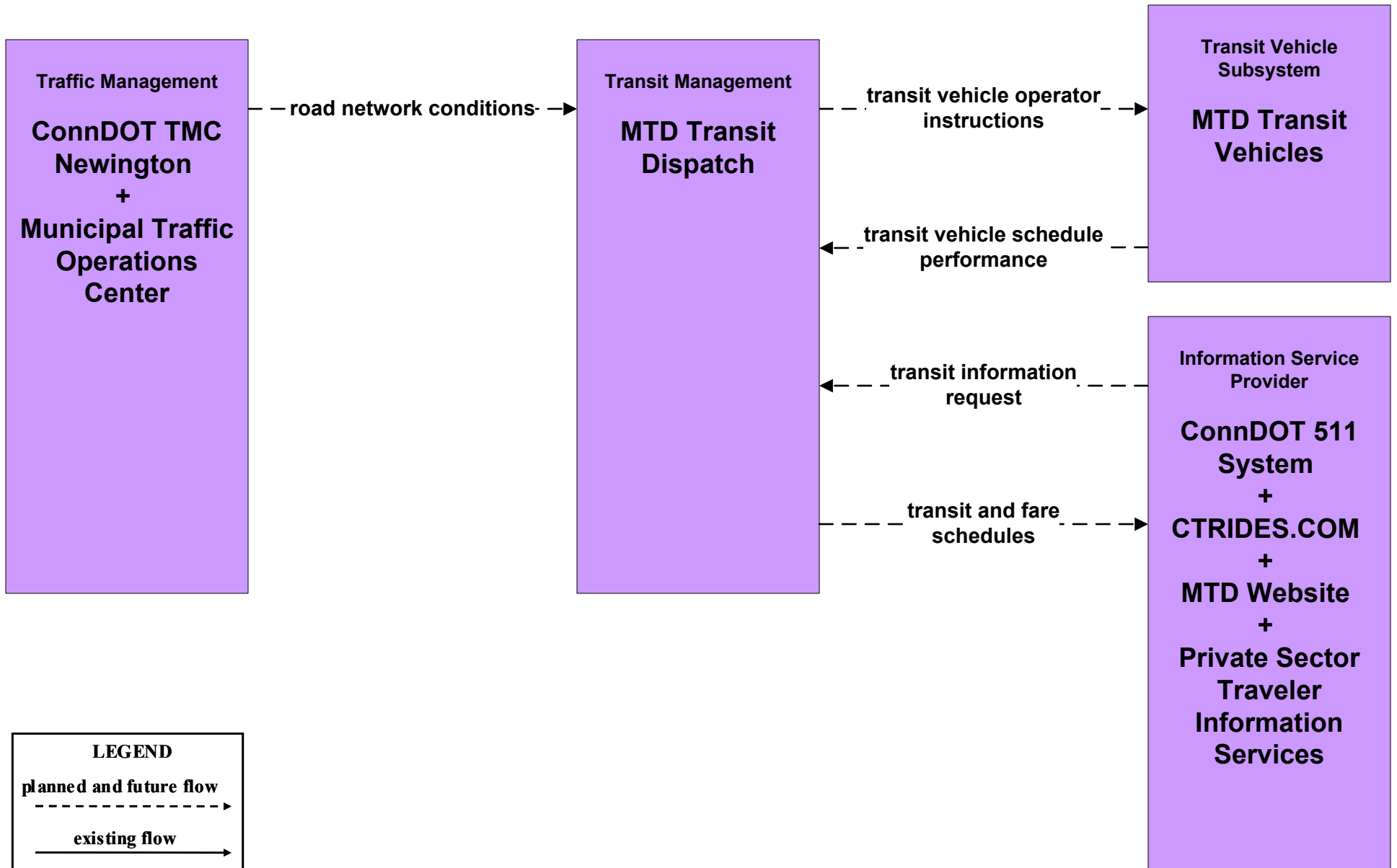
APTS2 - Transit Fixed-Route Operations CT Transit



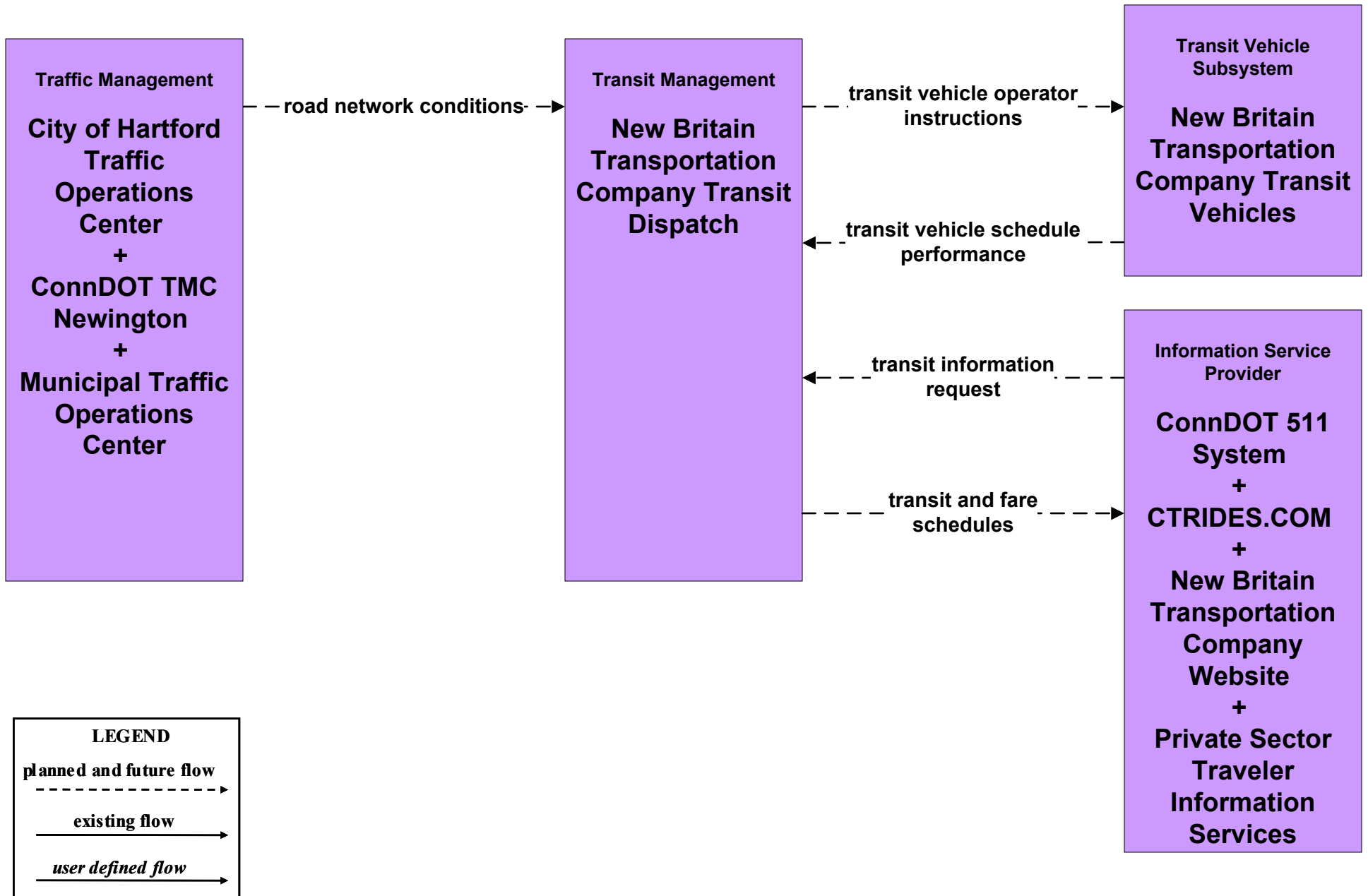
APTS2 - Transit Fixed-Route Operations DATTCO Transit



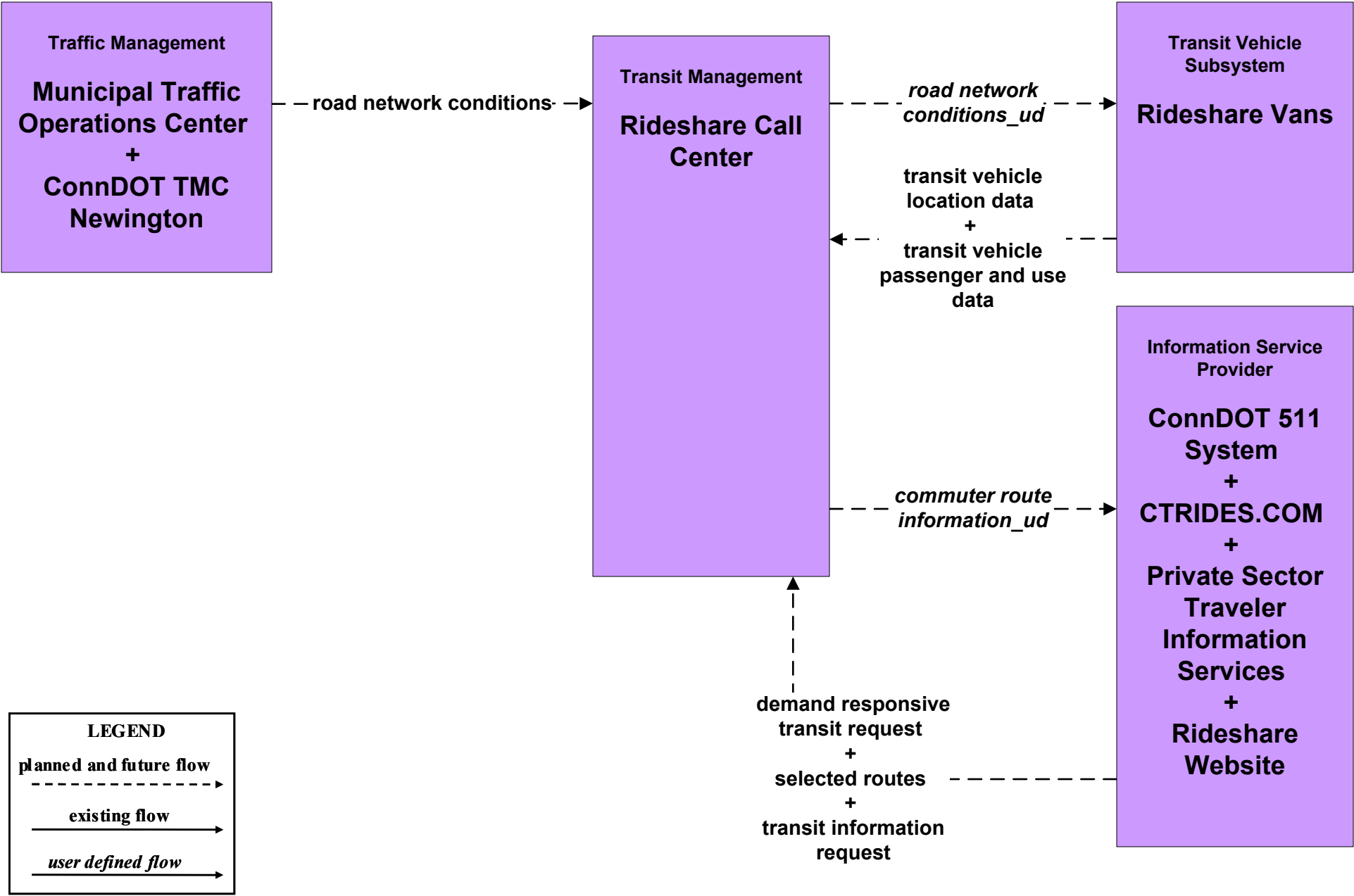
APTS2 - Transit Fixed-Route Operations Middletown Transit District



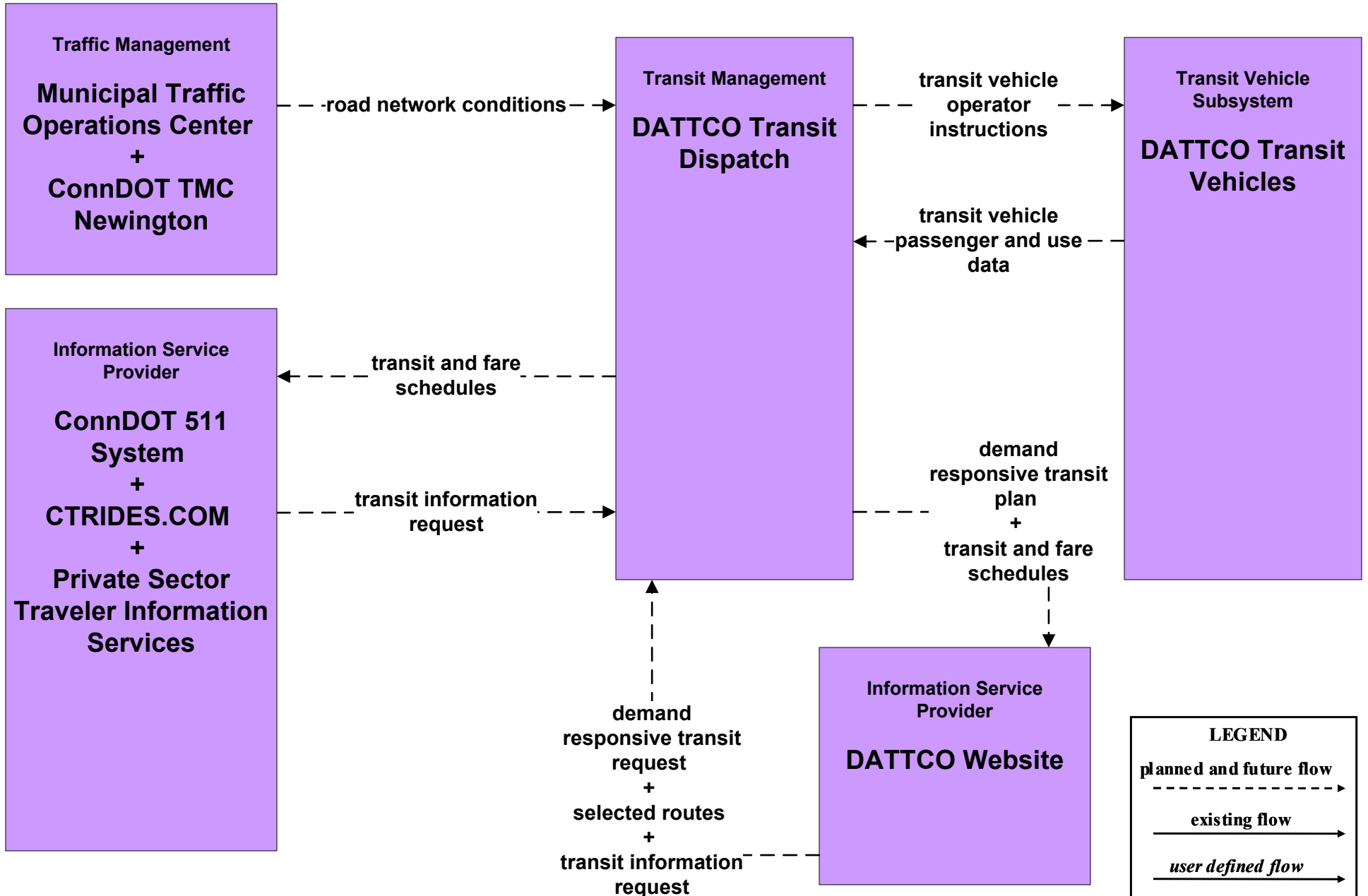
APTS2 - Transit Fixed-Route Operations New Britain Transportation Company



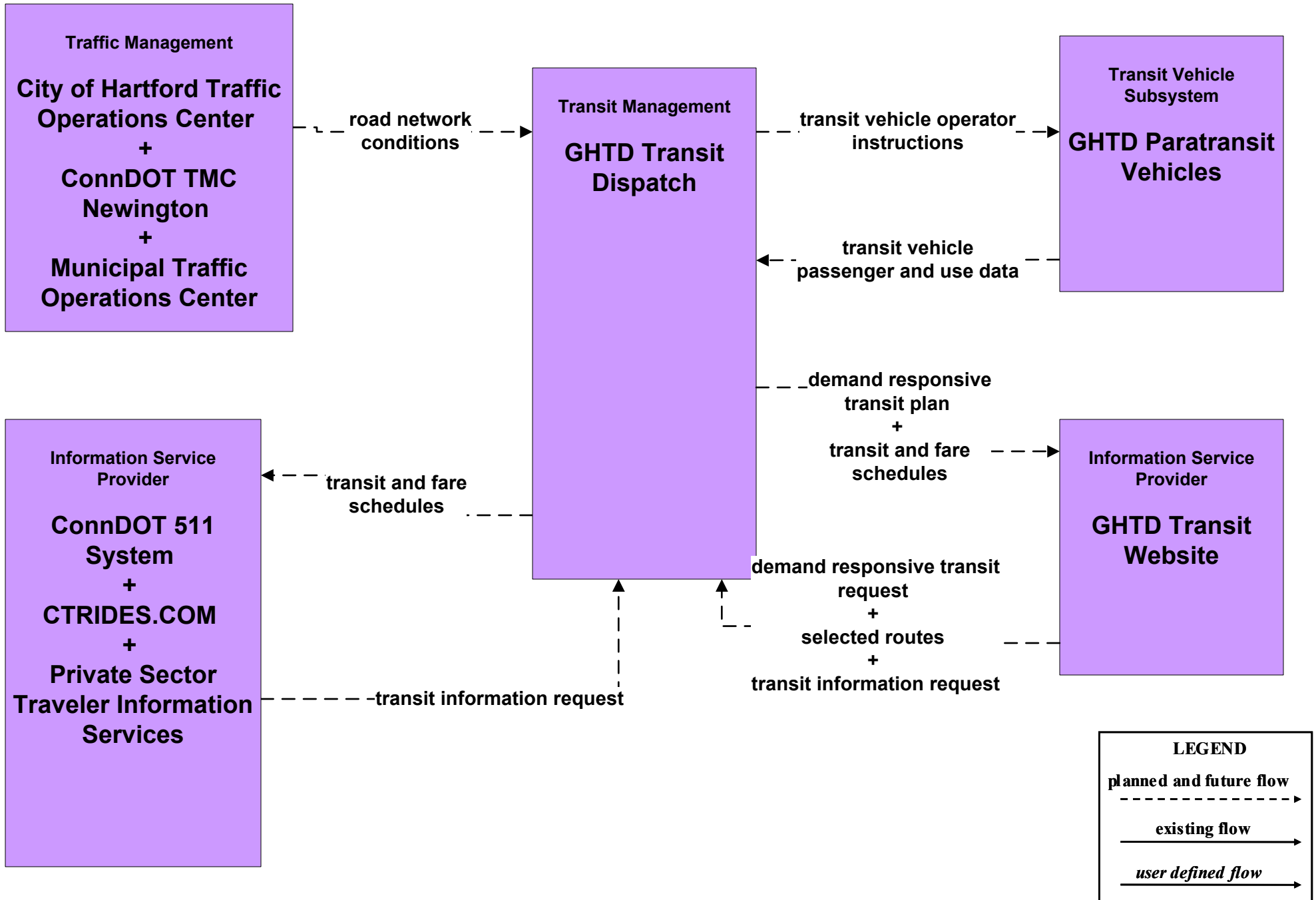
APTS3 - Demand Responsive Transit Operations Rideshare



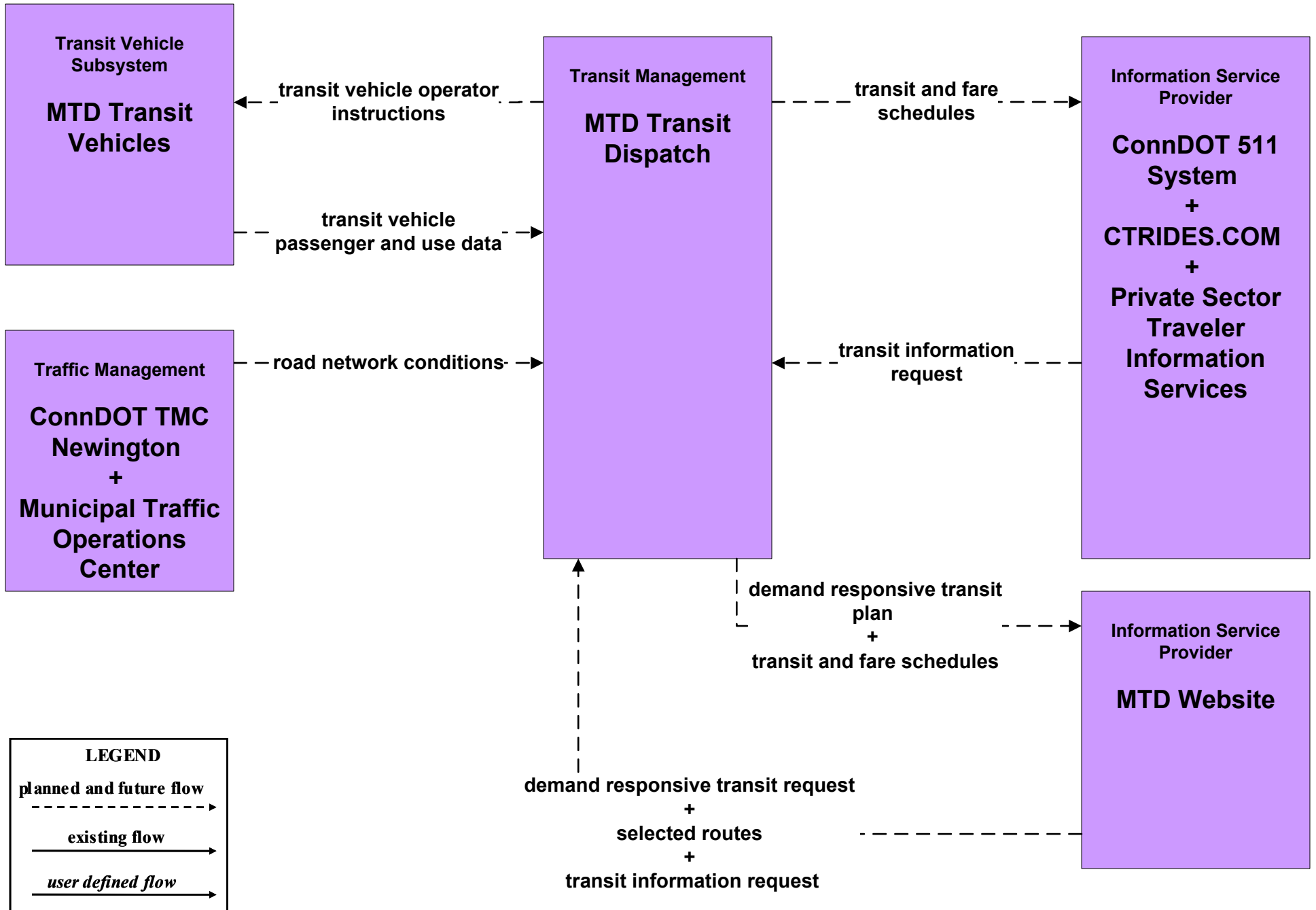
APTS3 - Paratransit Operations DATTCO Transit



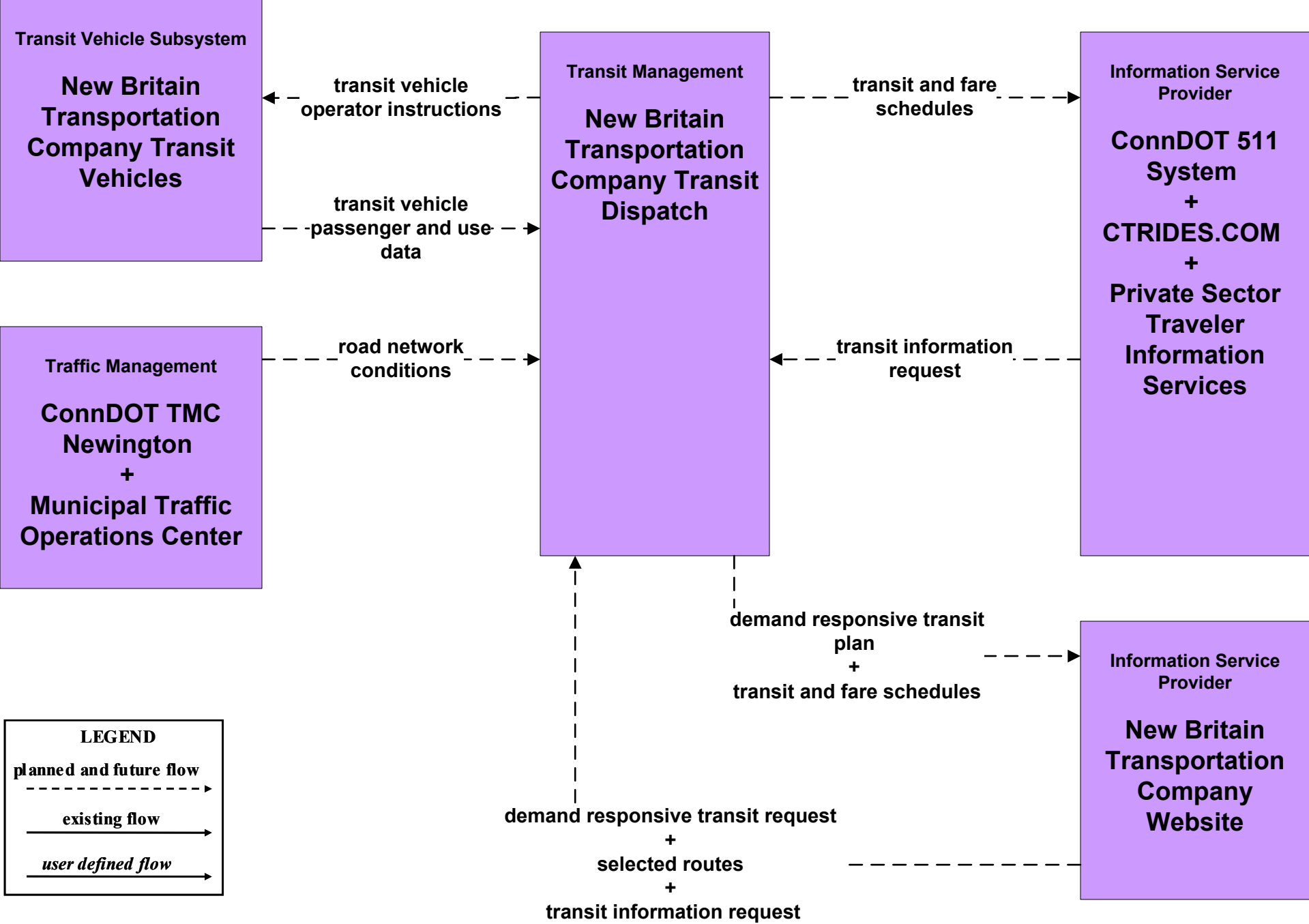
APTS3 - Paratransit Operations Greater Hartford Transit District



APTS3 - Paratransit Operations Middletown Transit District



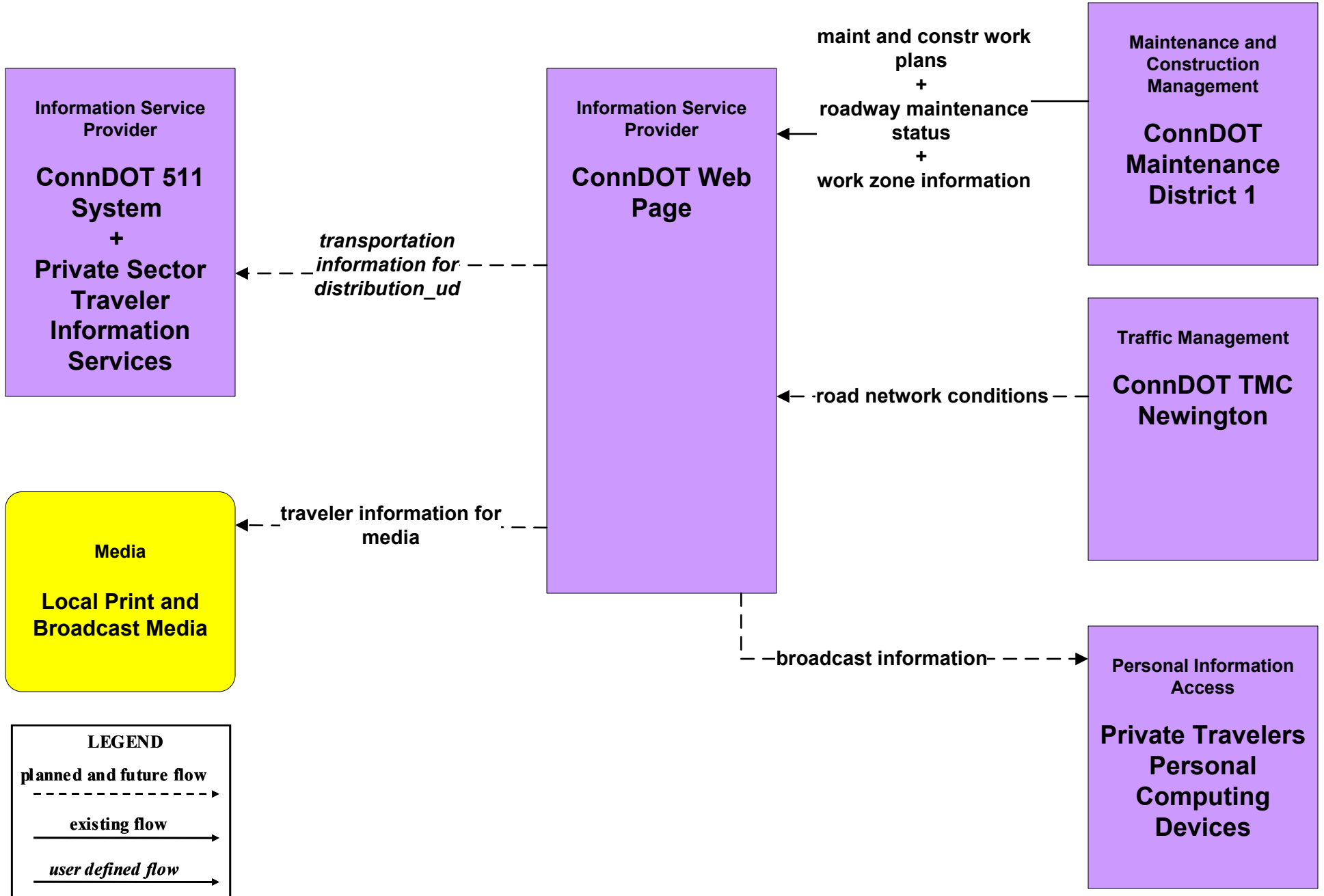
**APTS3 - Paratransit Operations
New Britain Transportation Company**



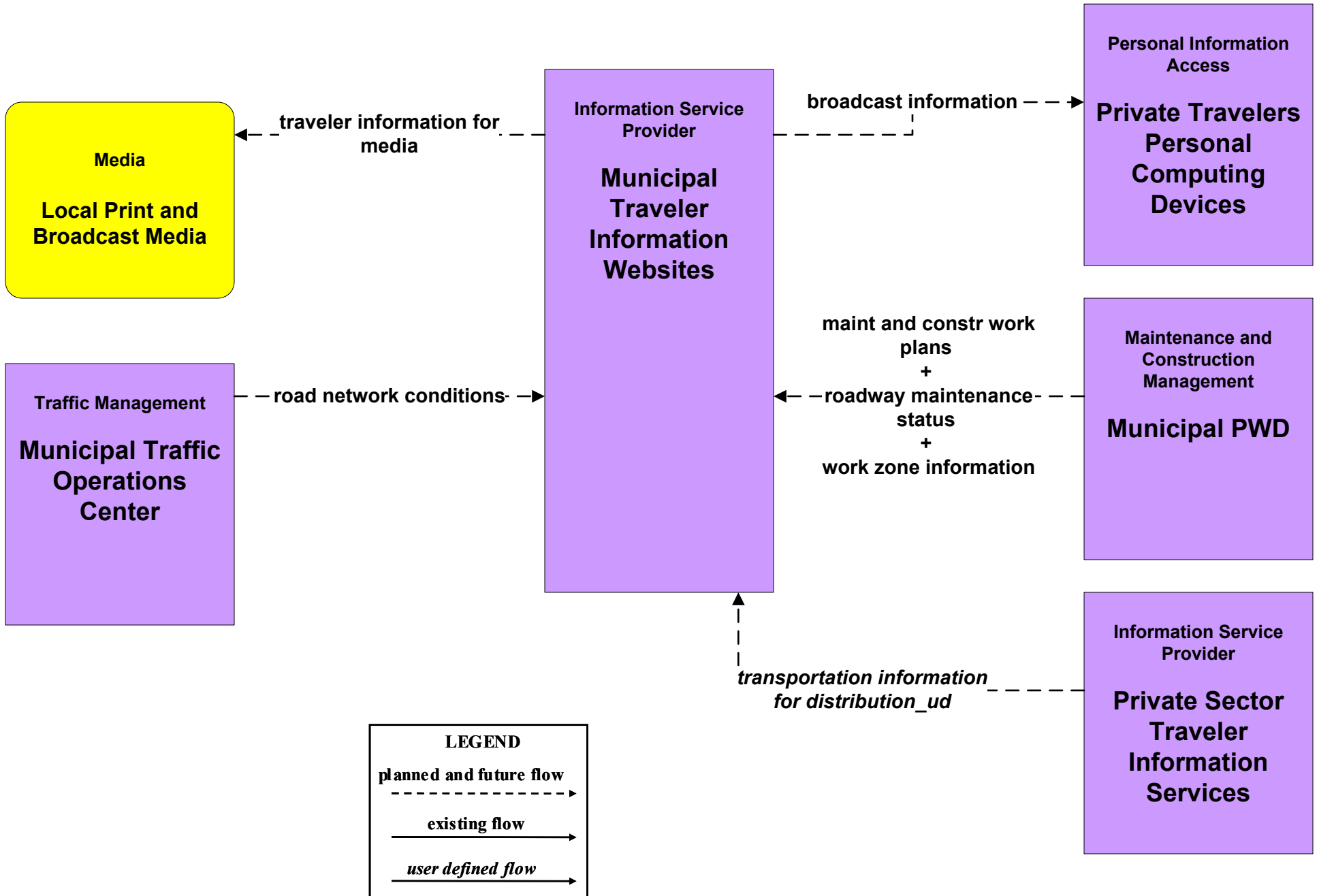
LEGEND

- planned and future flow*
- existing flow*
- user defined flow*

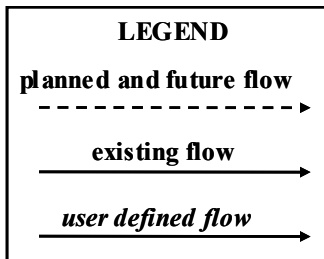
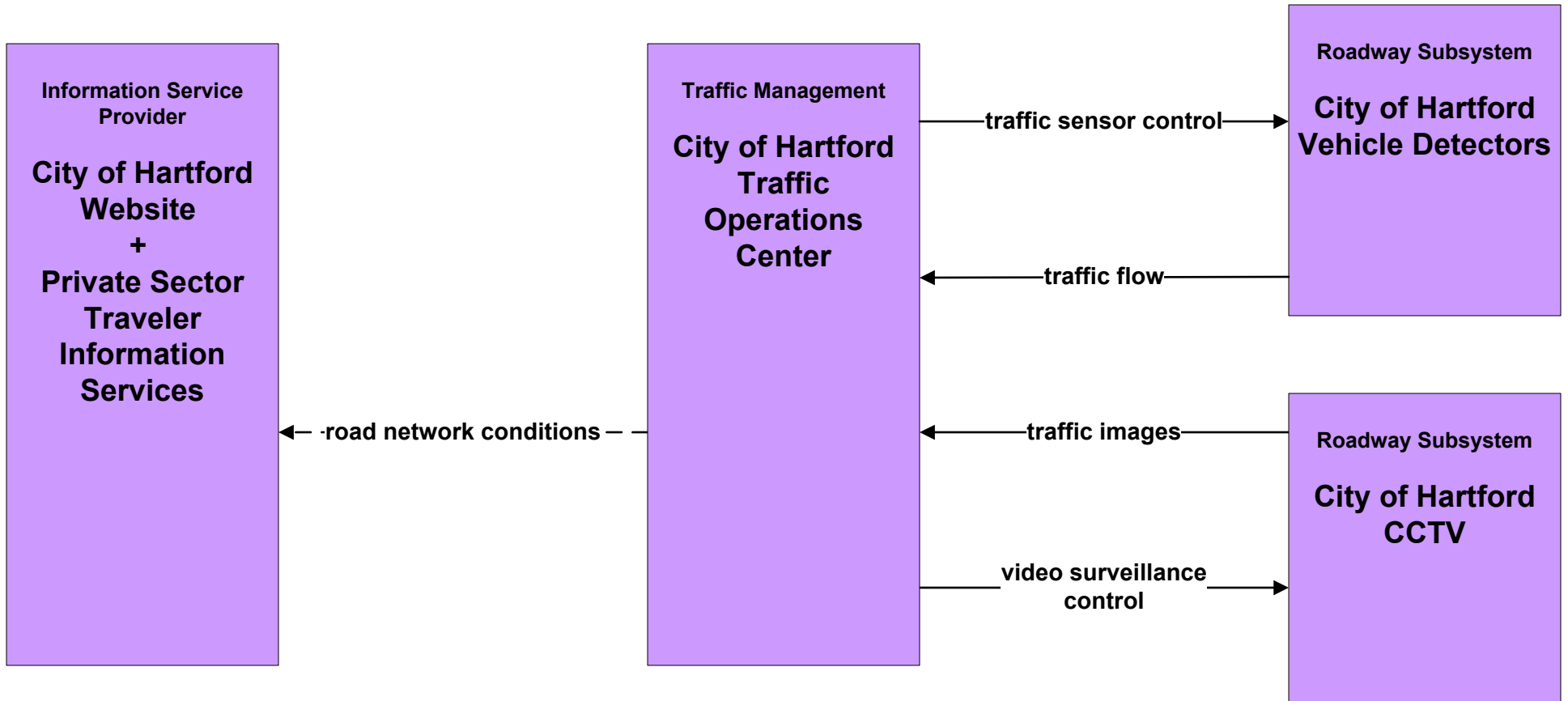
ATIS1 - Broadcast Traveler Information ConnDOT Web Page



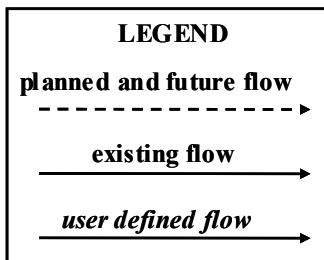
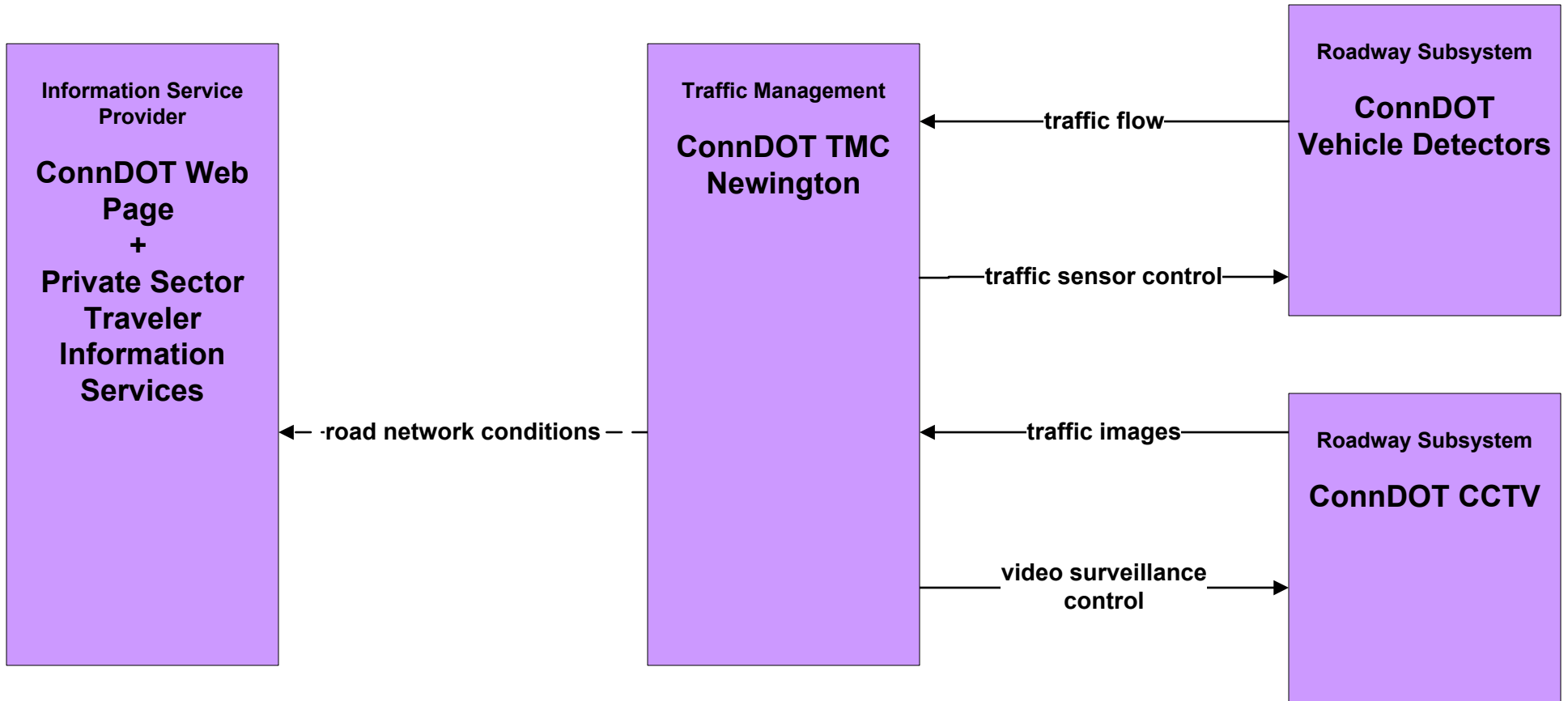
ATIS1 - Broadcast Traveler Information Municipal Websites



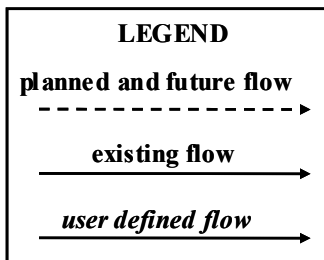
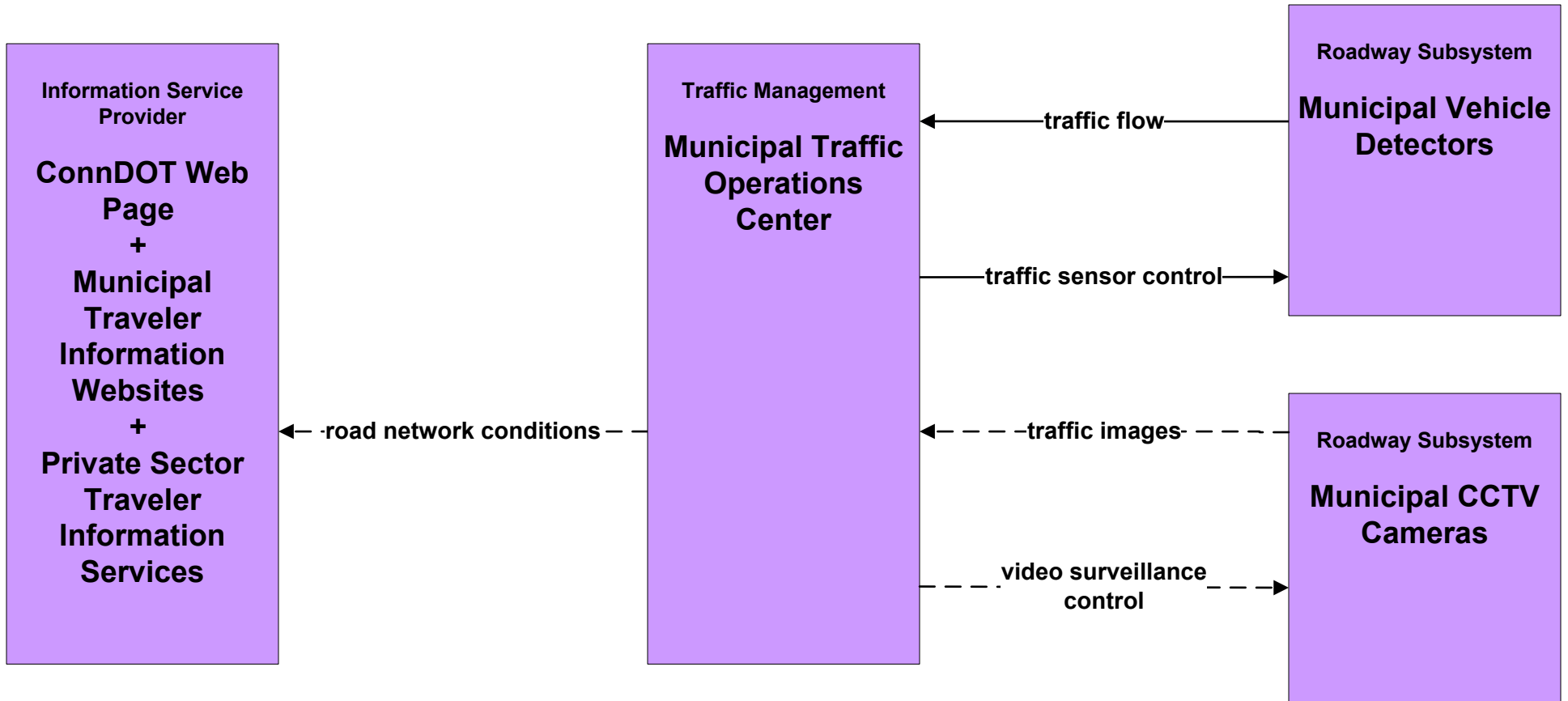
ATMS01 - Network Surveillance
City of Hartford Traffic Operations Center



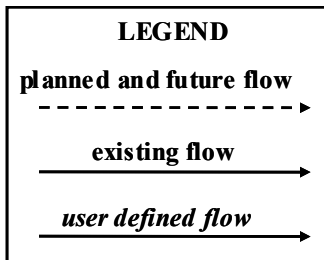
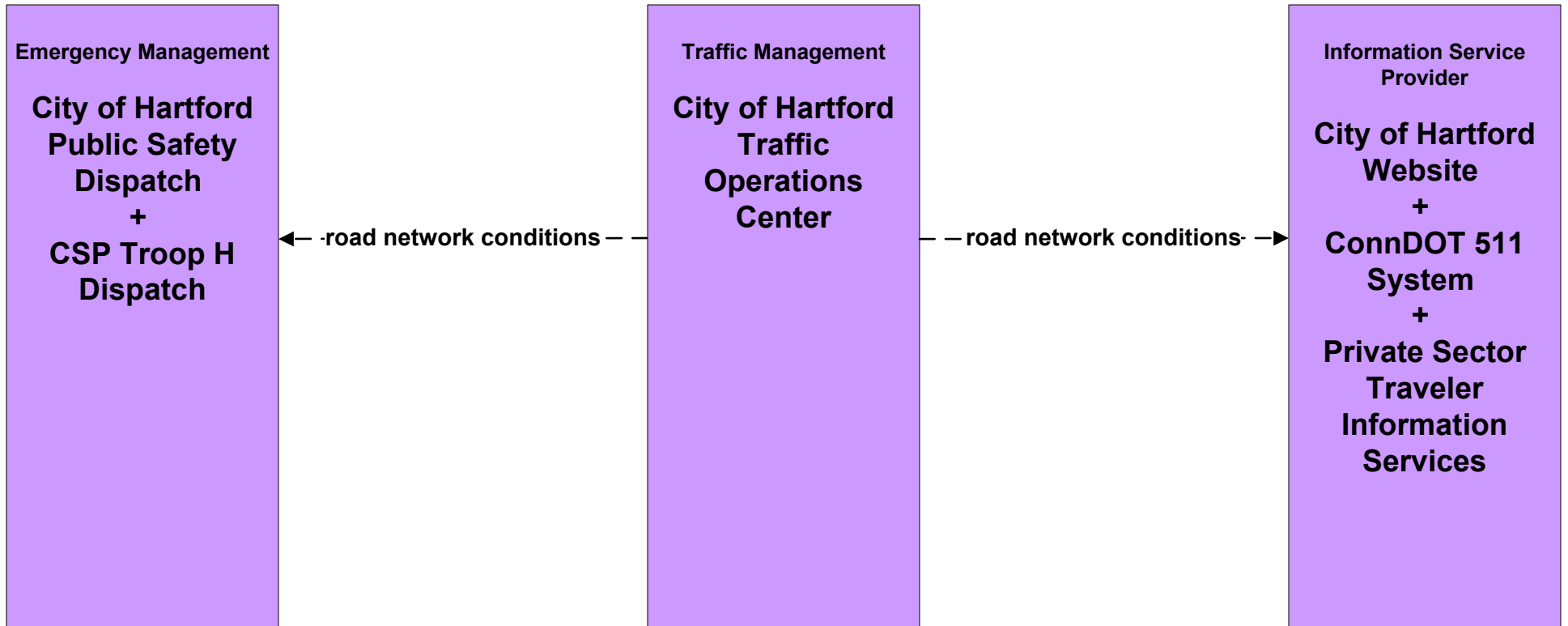
ATMS01 - Network Surveillance ConnDOT Traffic Management Center



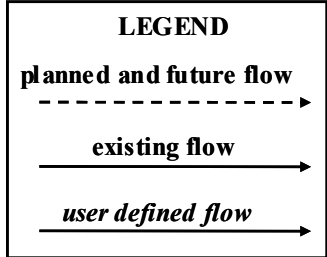
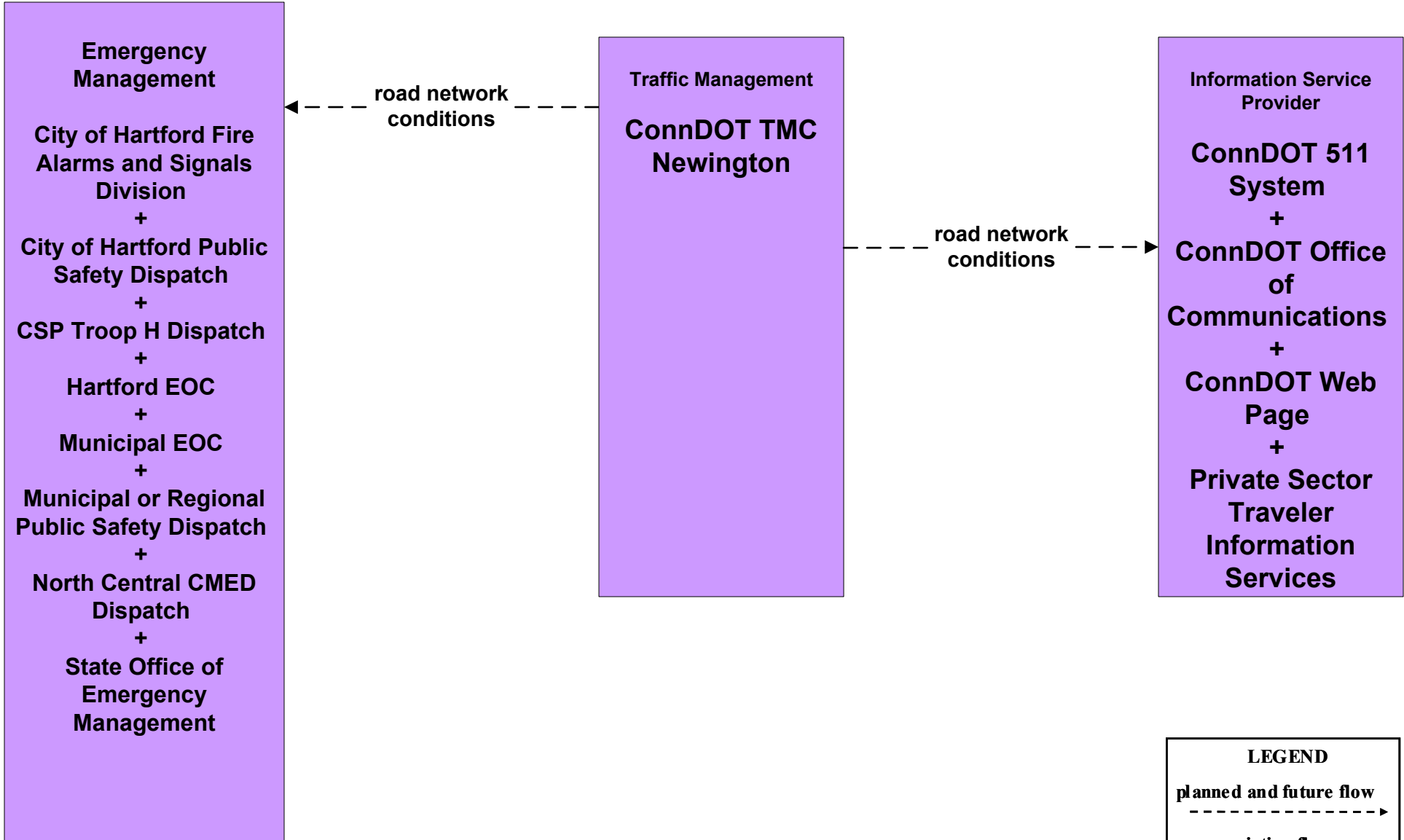
ATMS01 - Network Surveillance Municipal Traffic Signal Systems



ATMS06 - Traffic Information Dissemination
City of Hartford Traffic Operations Center (TM to EM / ISP)



**ATMS06 - Traffic Information Dissemination
ConnDOT (TM to EM / ISP)**



ATMS21 - Roadway Closure Management ConnDOT Traffic Management Center

