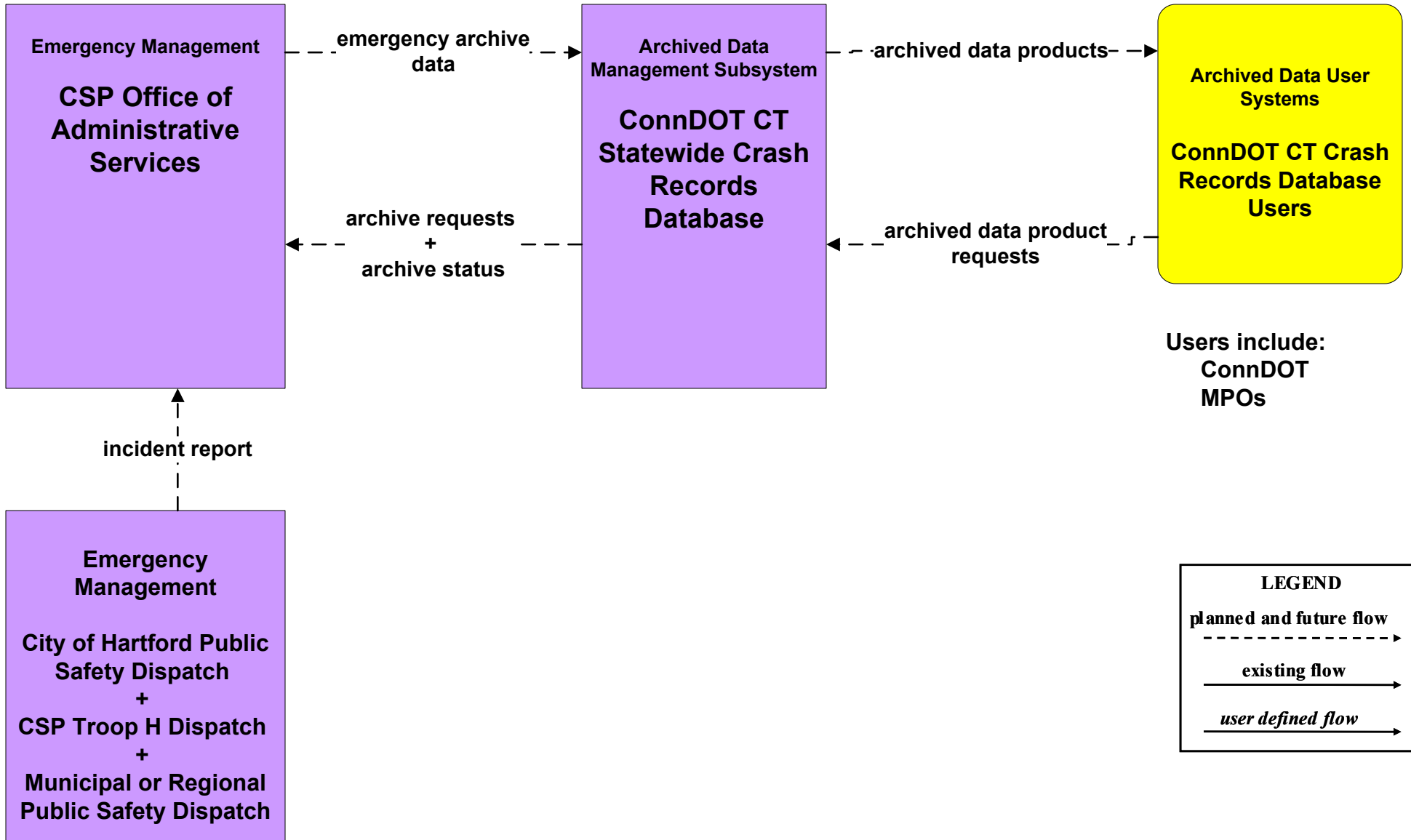
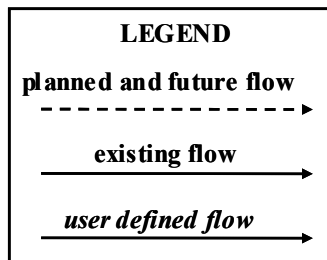
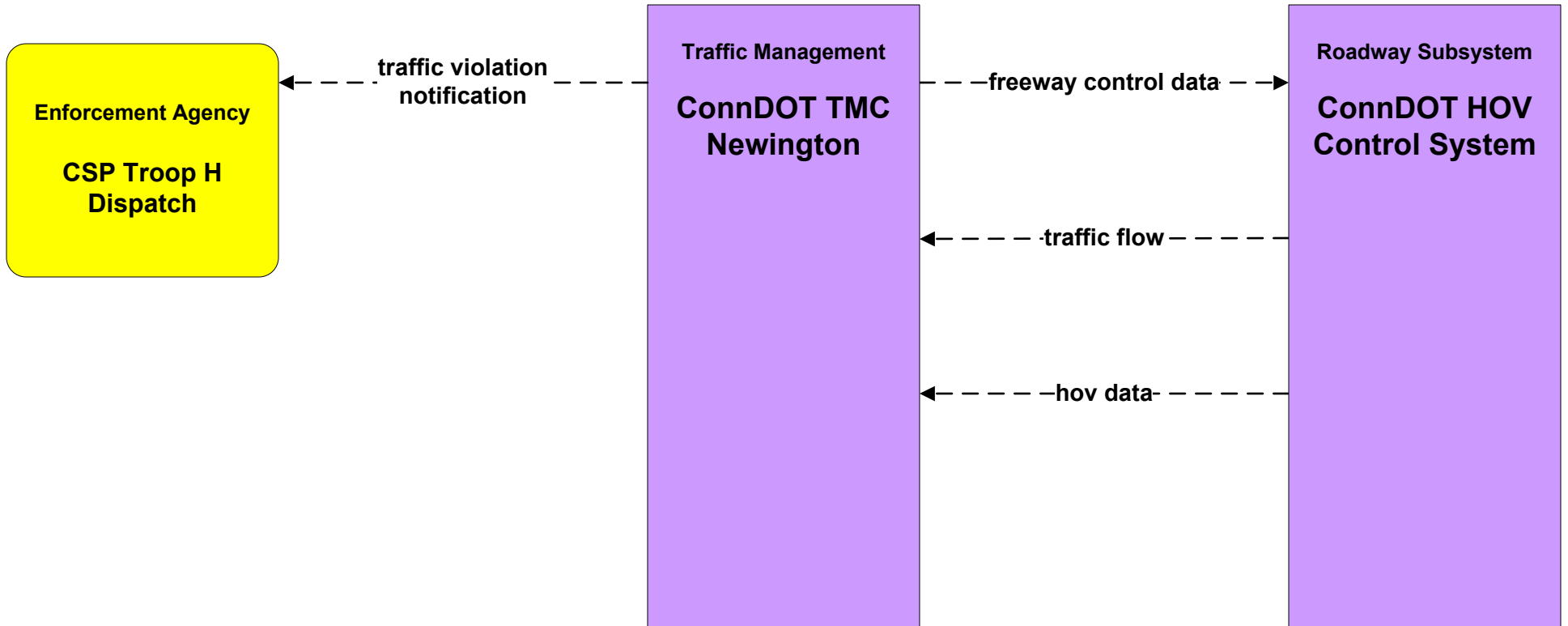


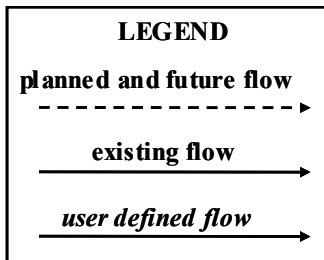
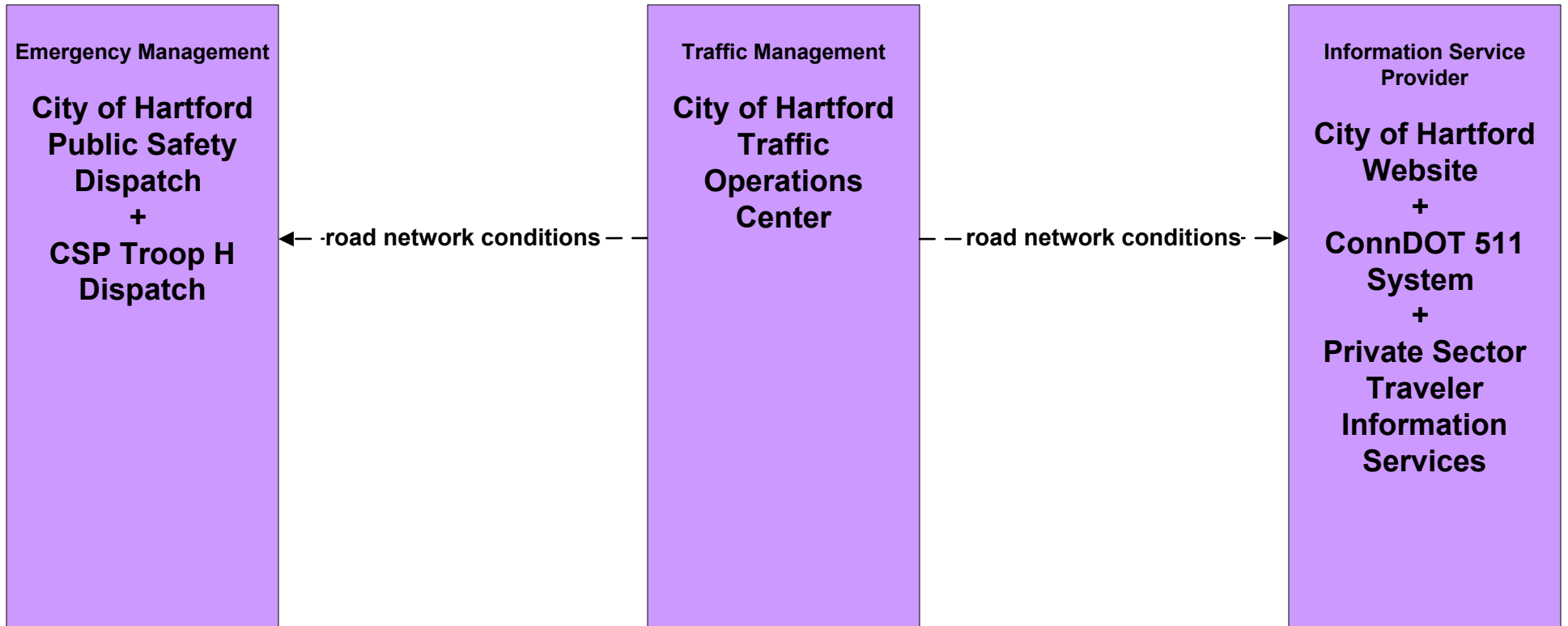
**AD1 - ITS Data Mart  
Statewide Crash Records Information System**



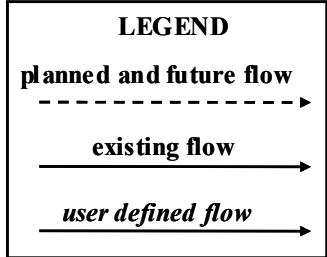
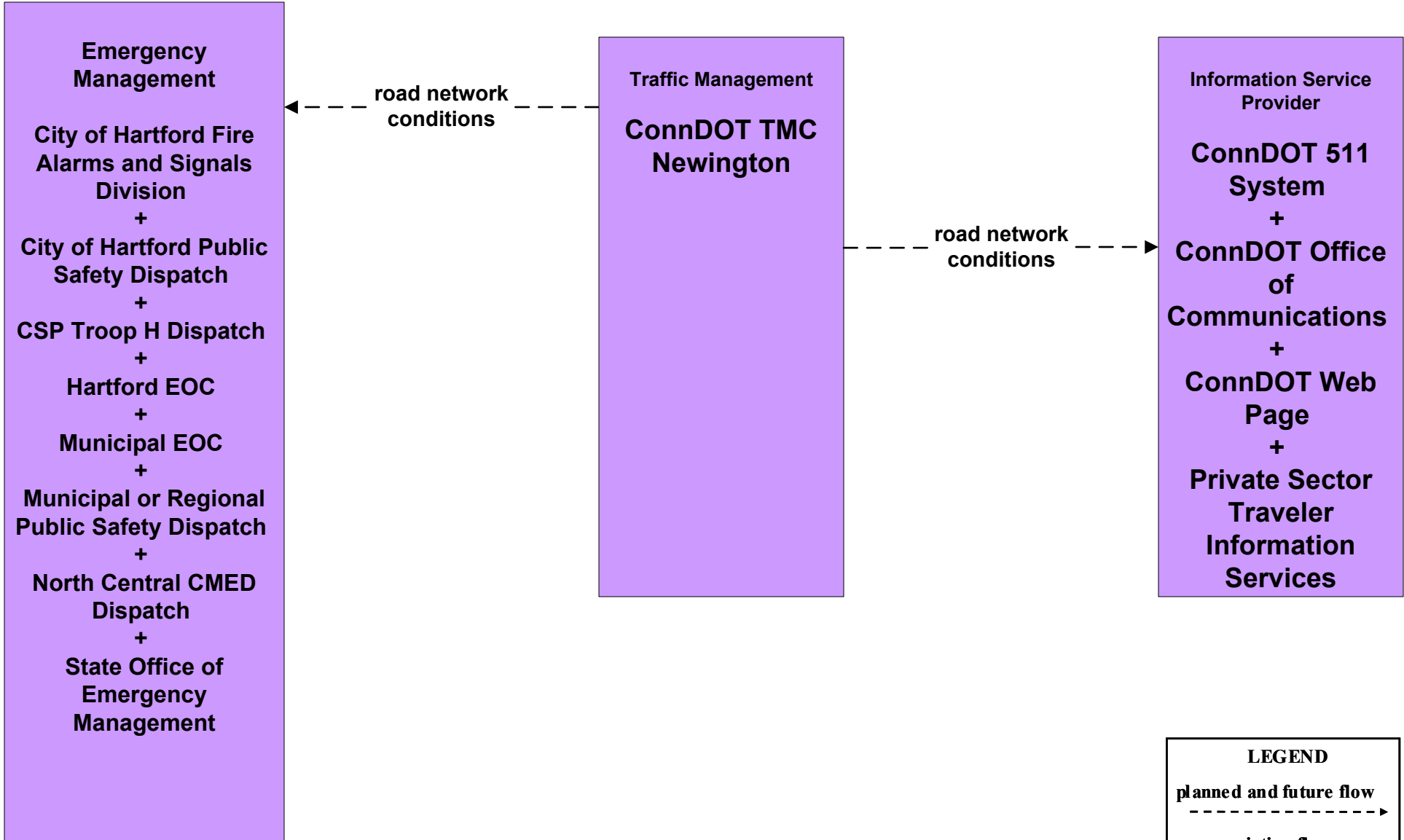
# ATMS05 - HOV Lane Management ConnDOT Traffic Management Center



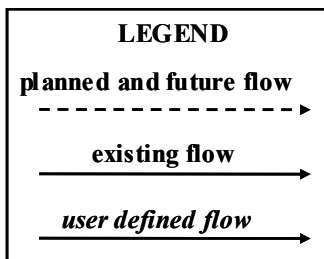
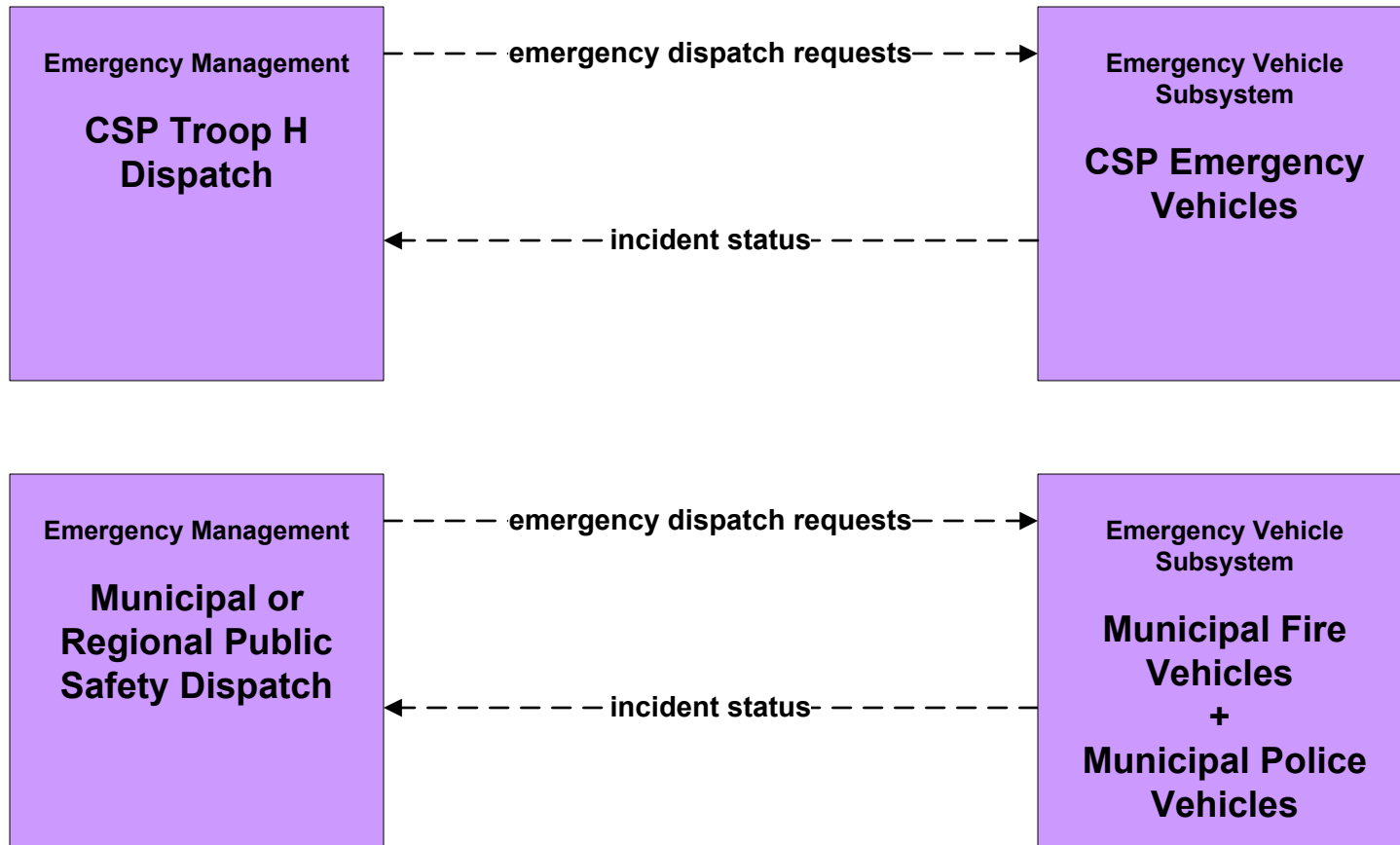
**ATMS06 - Traffic Information Dissemination  
City of Hartford Traffic Operations Center (TM to EM / ISP)**



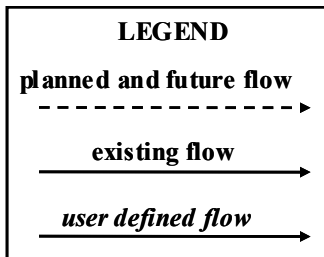
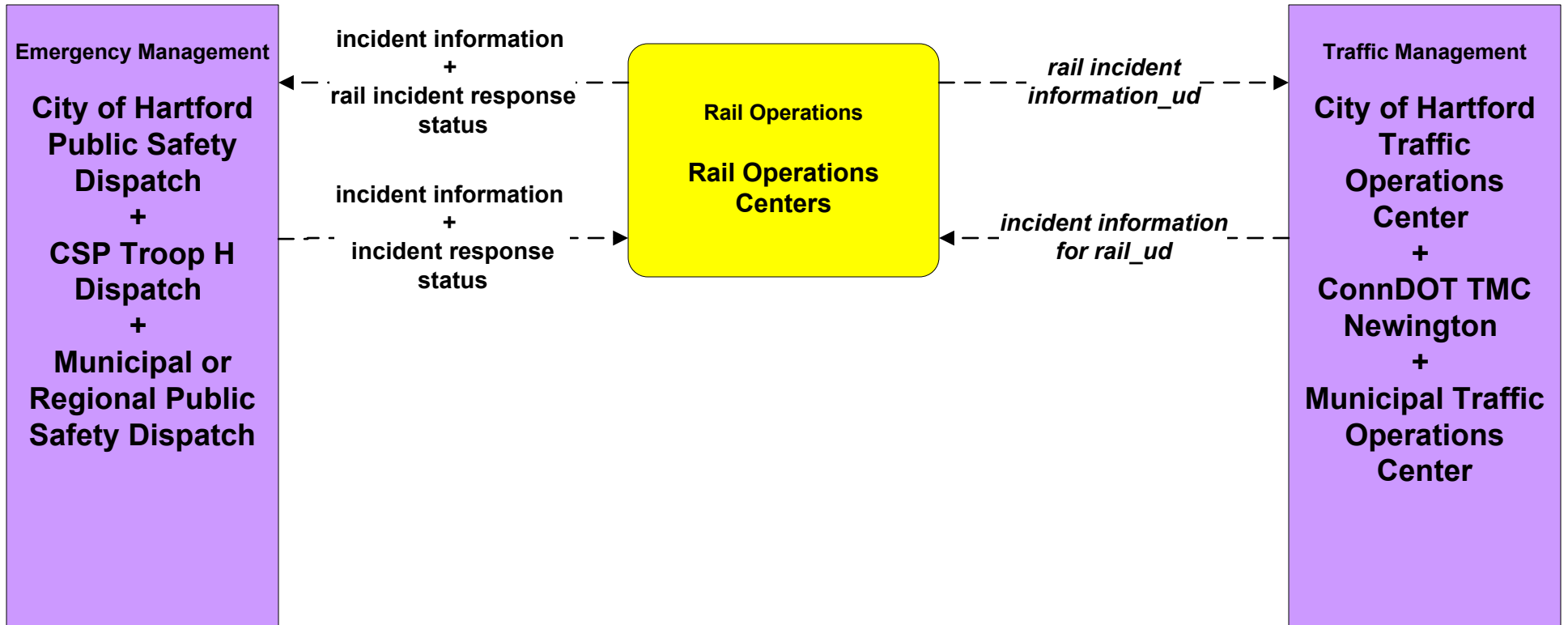
**ATMS06 - Traffic Information Dissemination  
ConnDOT (TM to EM / ISP)**



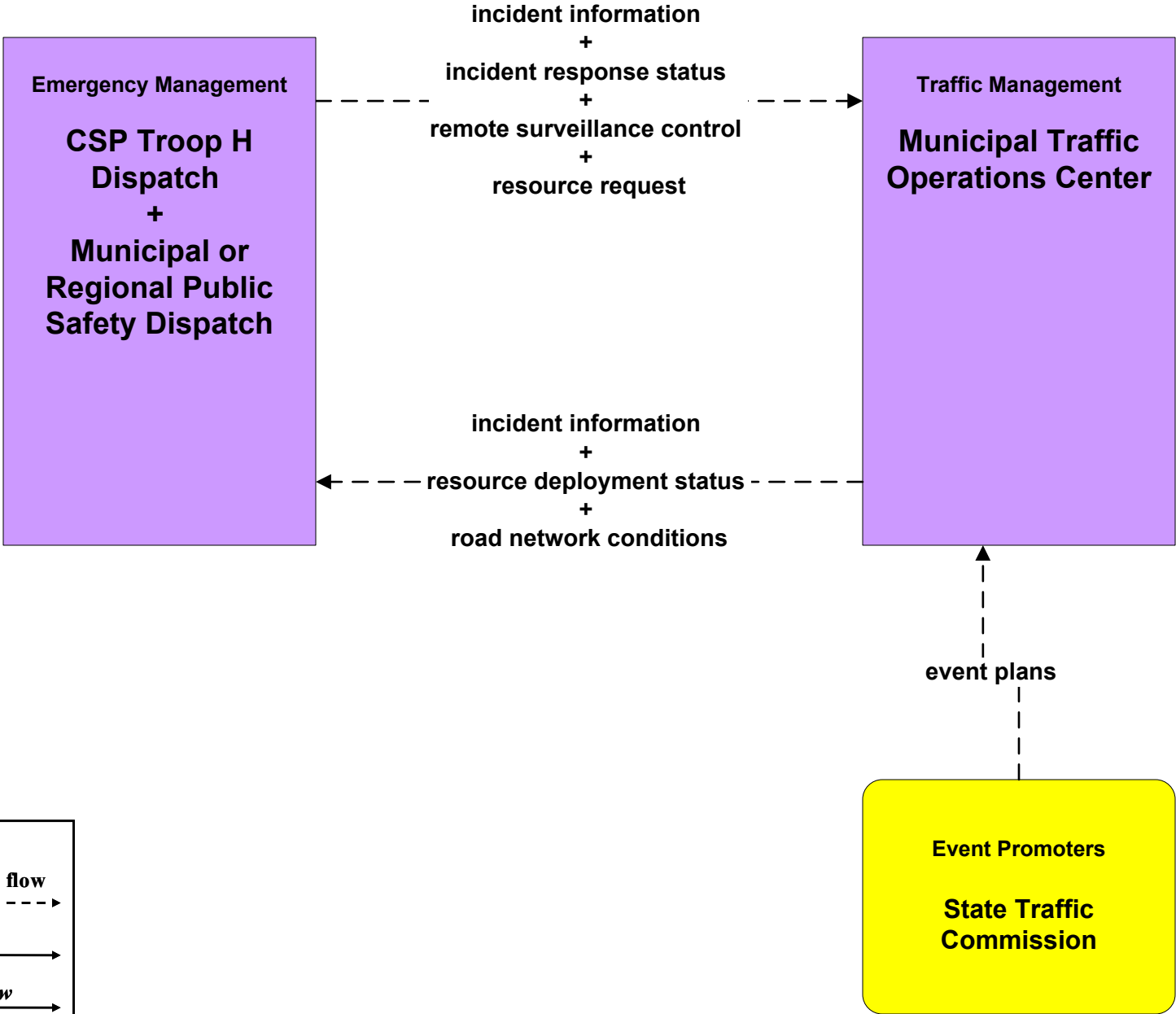
**ATMS08 - Incident Management  
EM to EVS**



# ATMS08 - Incident Management Rail Operations Coordination



**ATMS08 - Incident Management  
Municipal Traffic Signal Systems (TM to EM)**



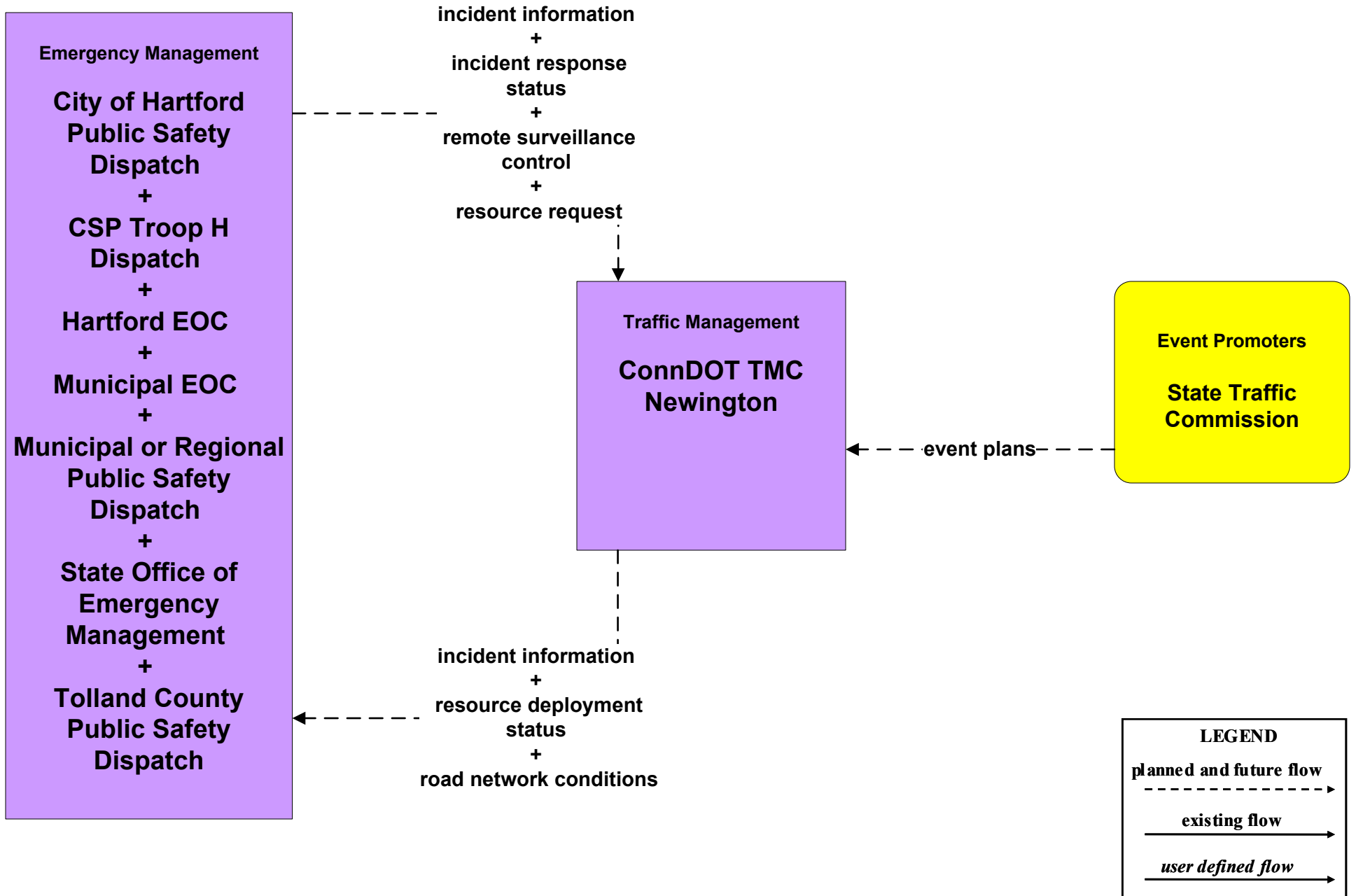
**LEGEND**

**planned and future flow**  
- - - - ->

**existing flow**  
—————>

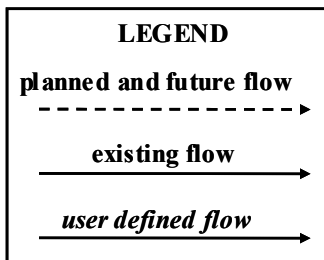
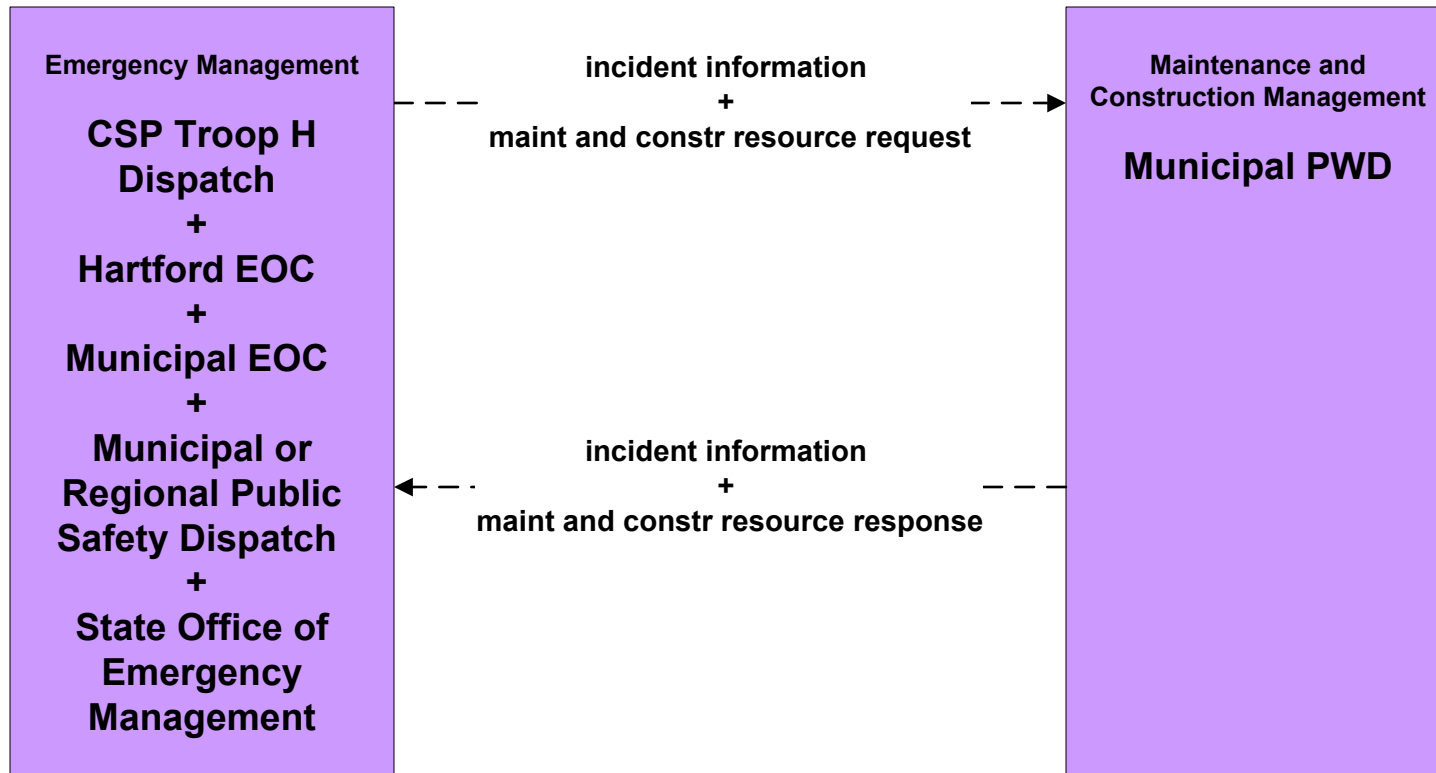
**user defined flow**  
—————>

# ATMS08 - Incident Management ConnDOT (TM to EM)

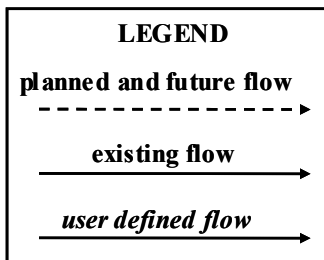
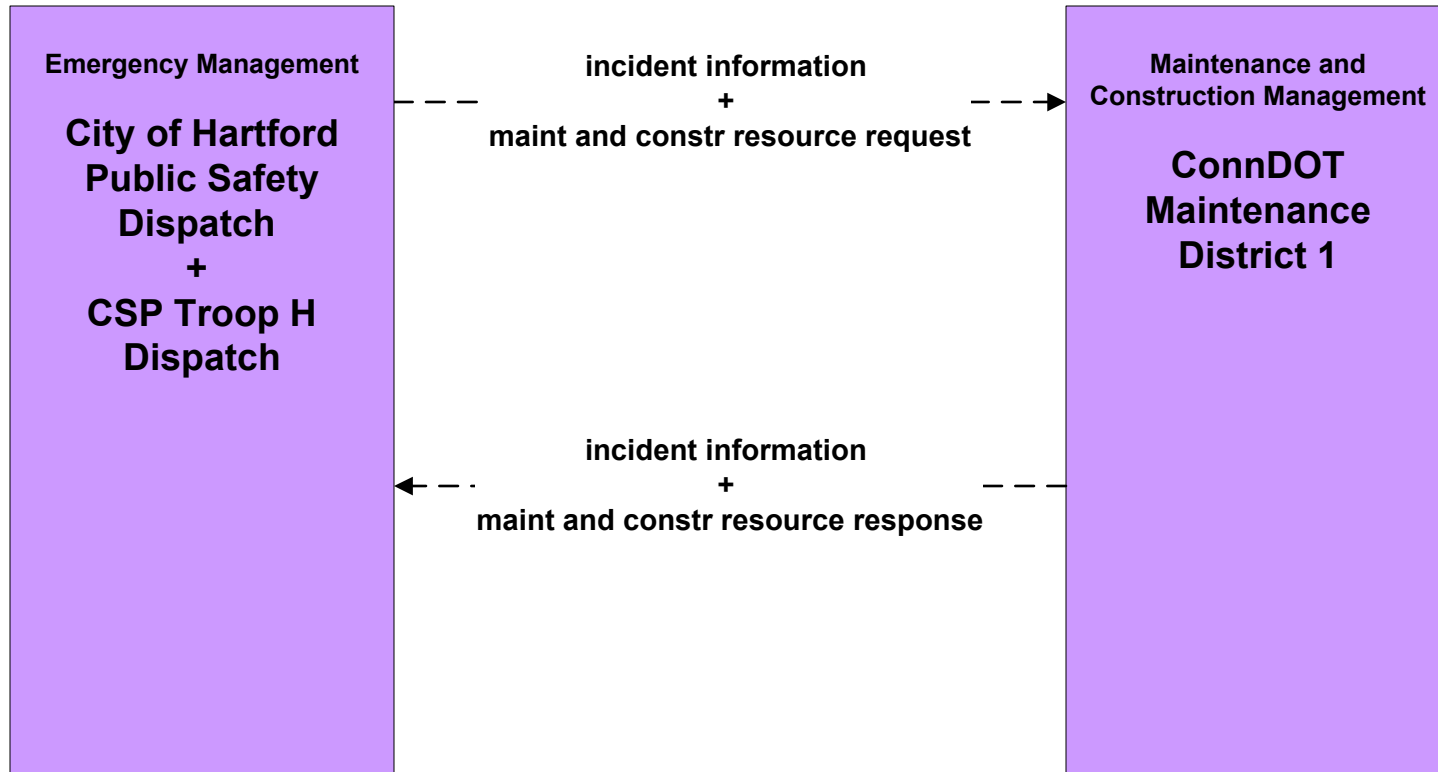




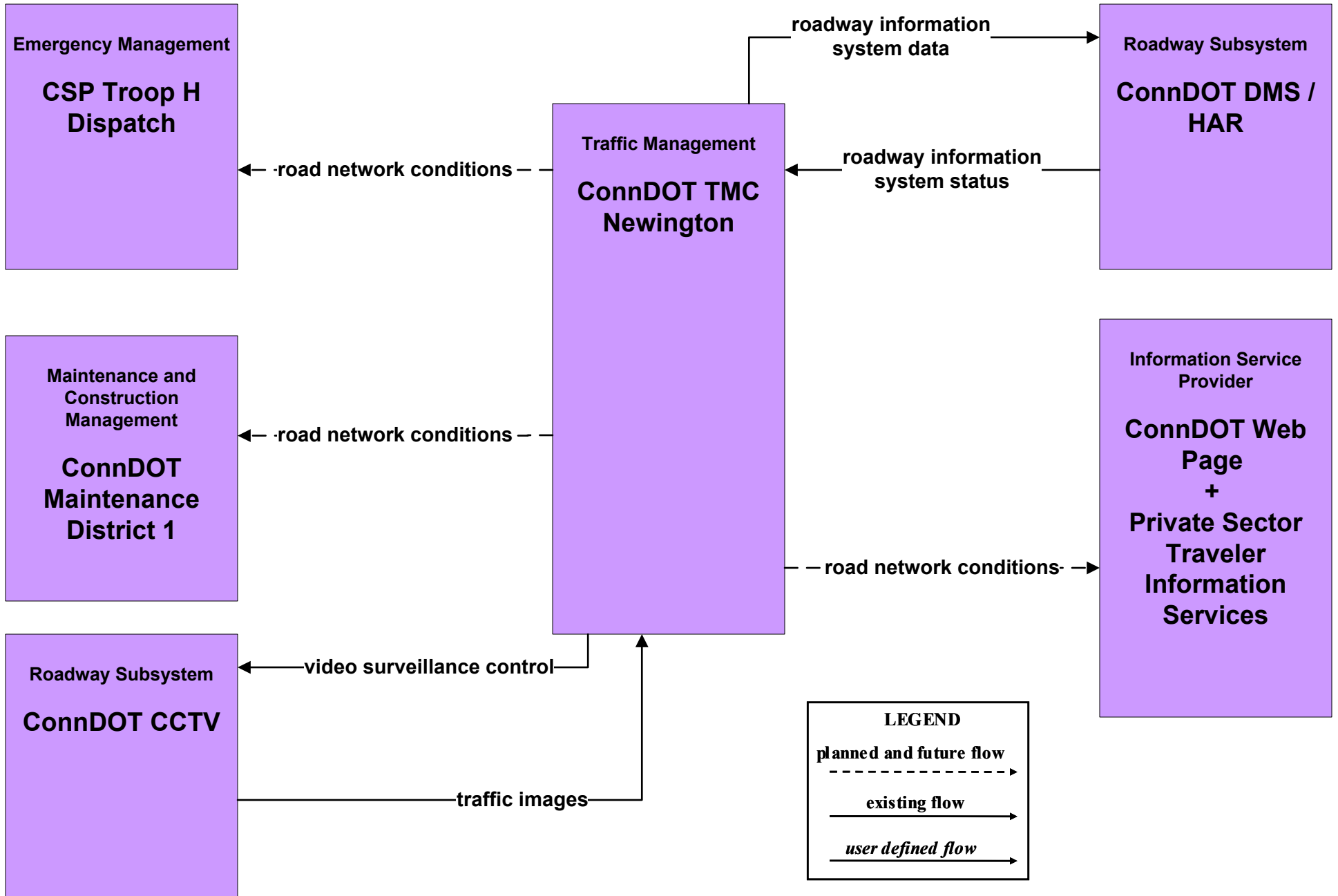
**ATMS08 - Incident Management  
Municipal PWD (MCM to EM)**



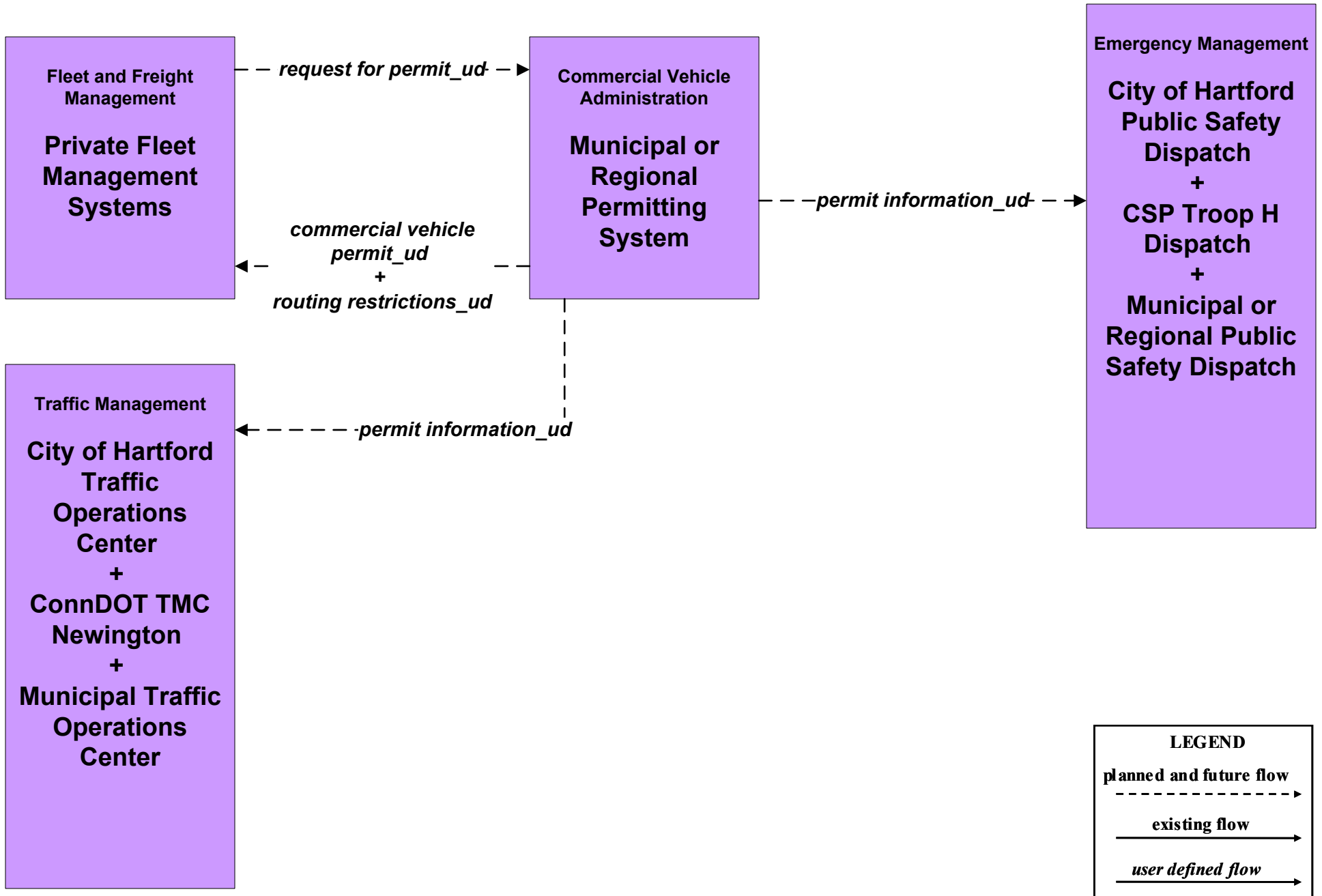
**ATMS08 - Incident Management  
ConnDOT Maintenance Sections (MCM to EM)**



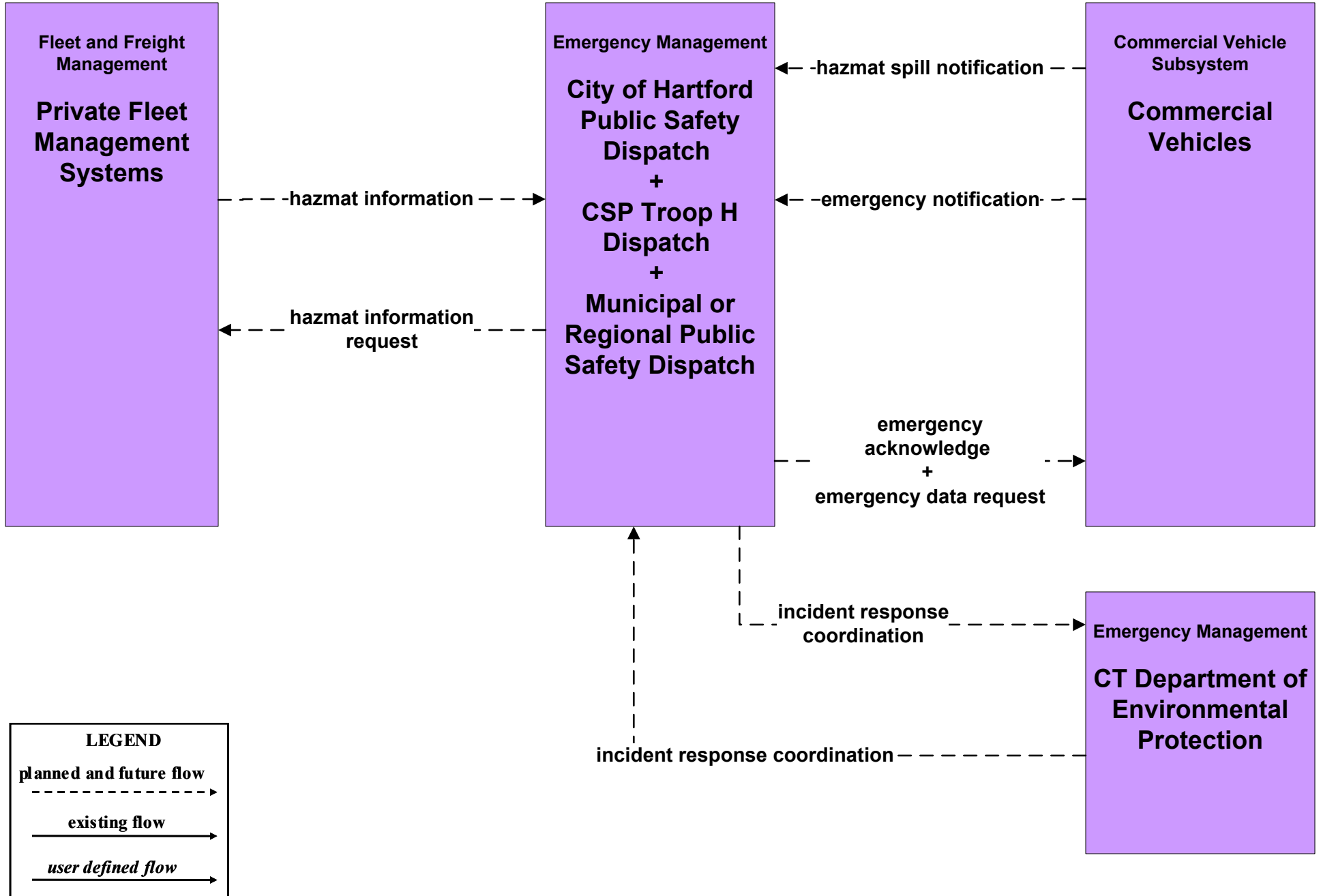
# ATMS21 - Roadway Closure Management ConnDOT Traffic Management Center



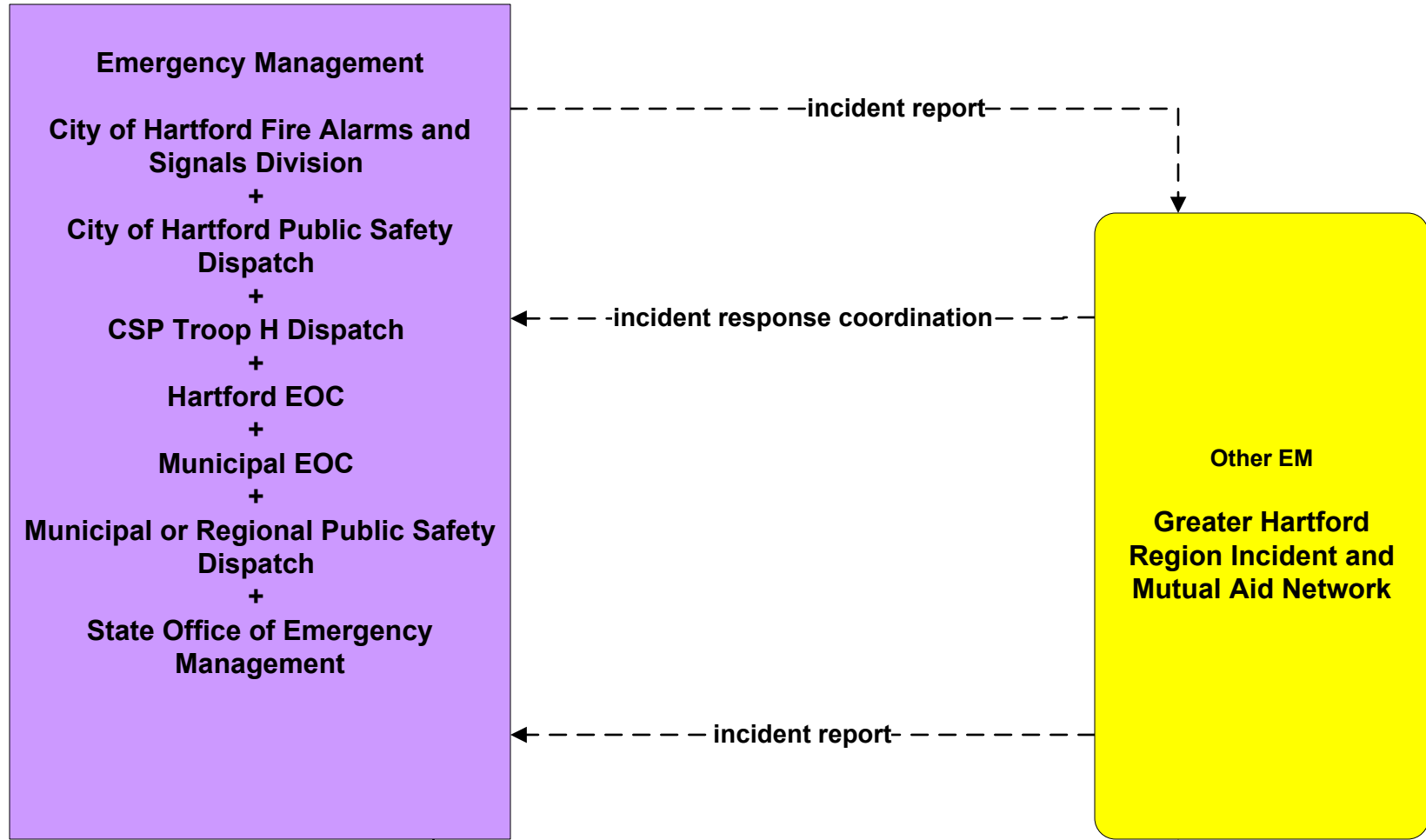
# CVO04 - CV Administrative Processes



# CVO10 - HAZMAT Commercial Vehicles



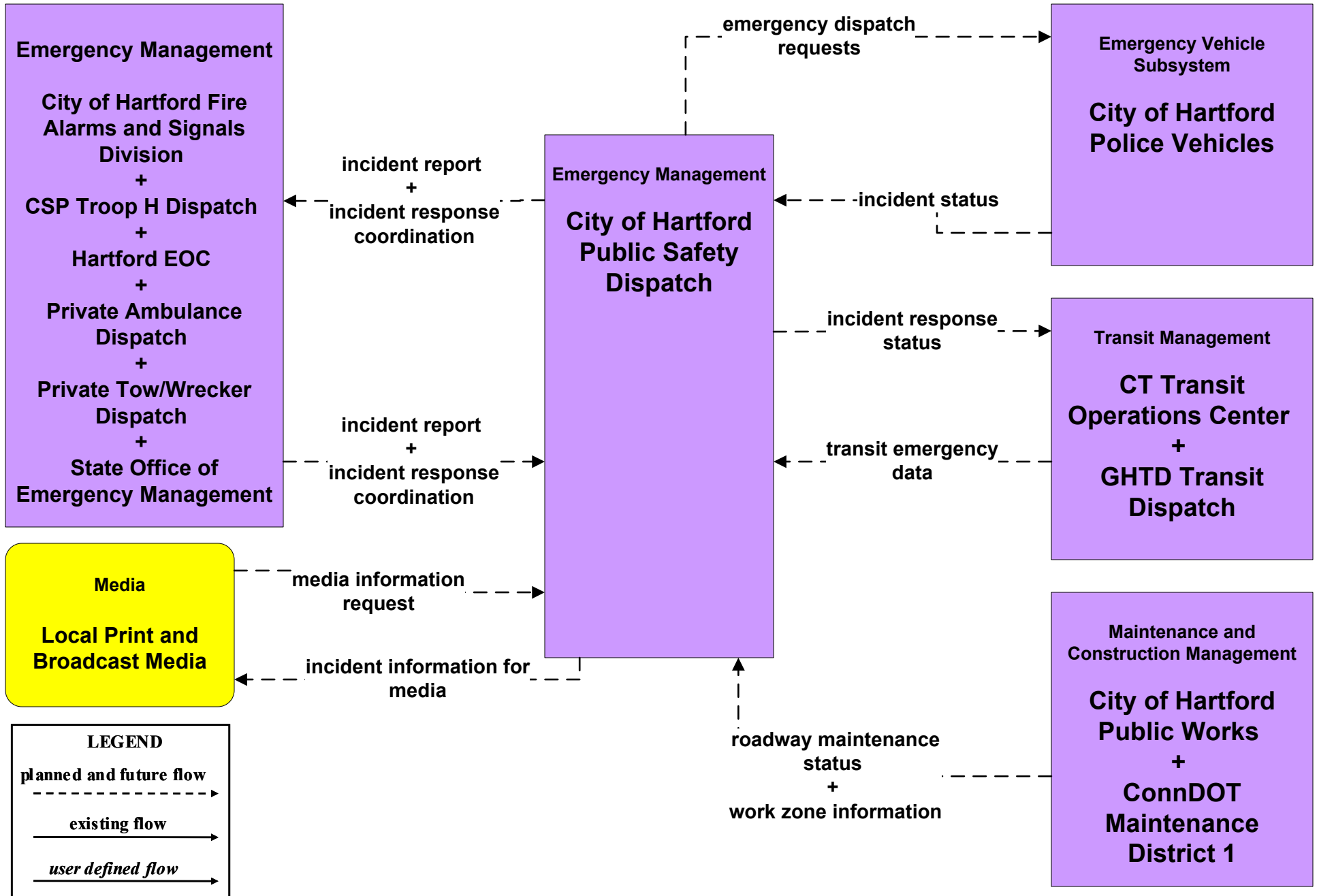
**EM01 - Emergency Response Coordination  
Greater Hartford Region Incident and Mutual Aid Network**



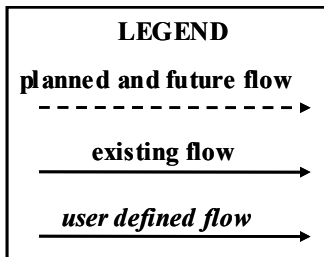
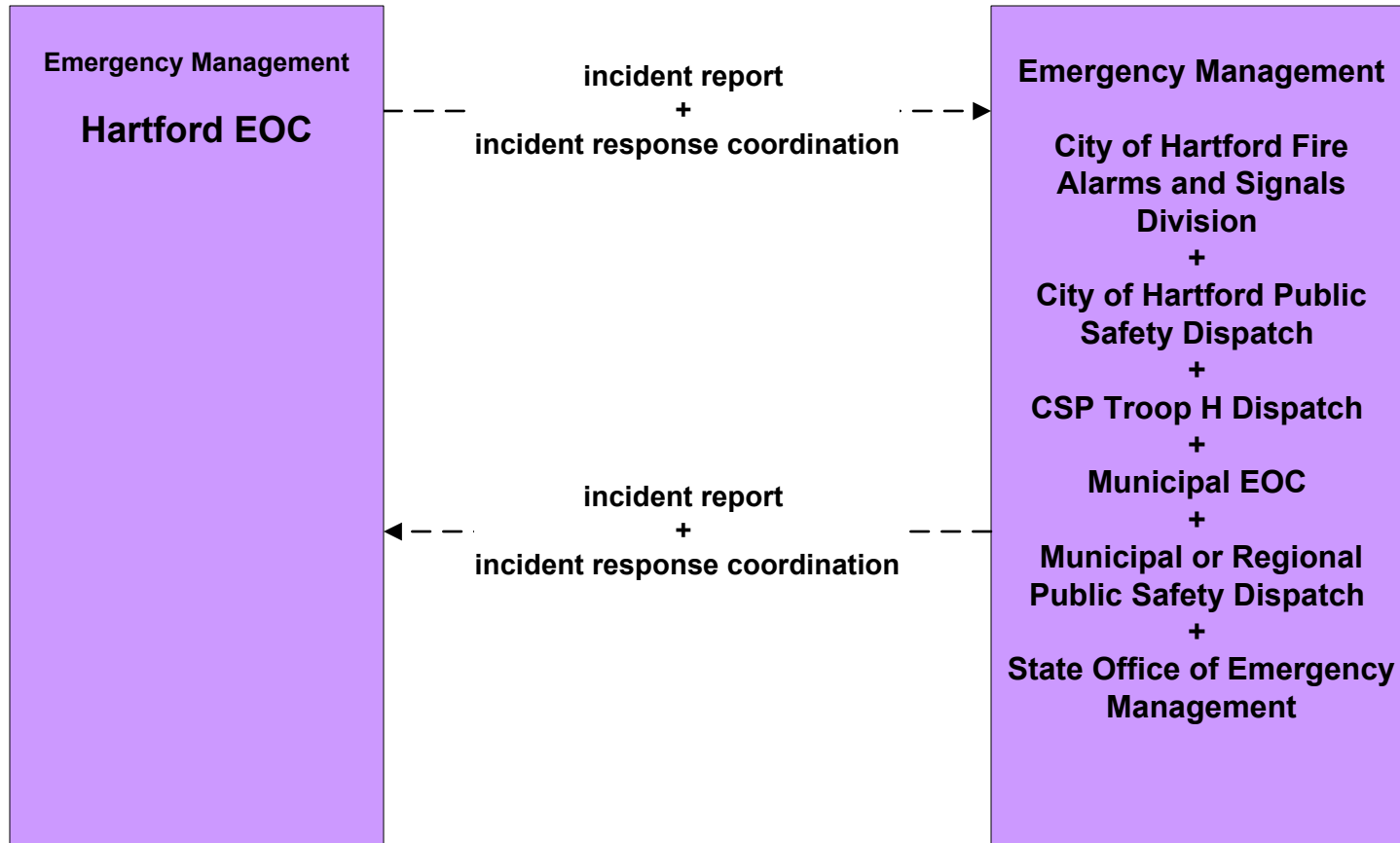
**LEGEND**

- planned and future flow (dashed line with arrow)
- existing flow (solid line with arrow)
- user defined flow (solid line with arrow)

# EM01 - Emergency Response Coordination City of Hartford Dispatch

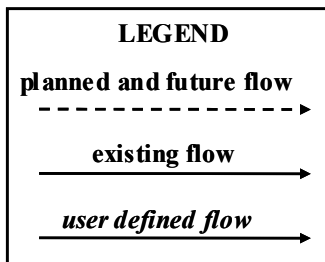
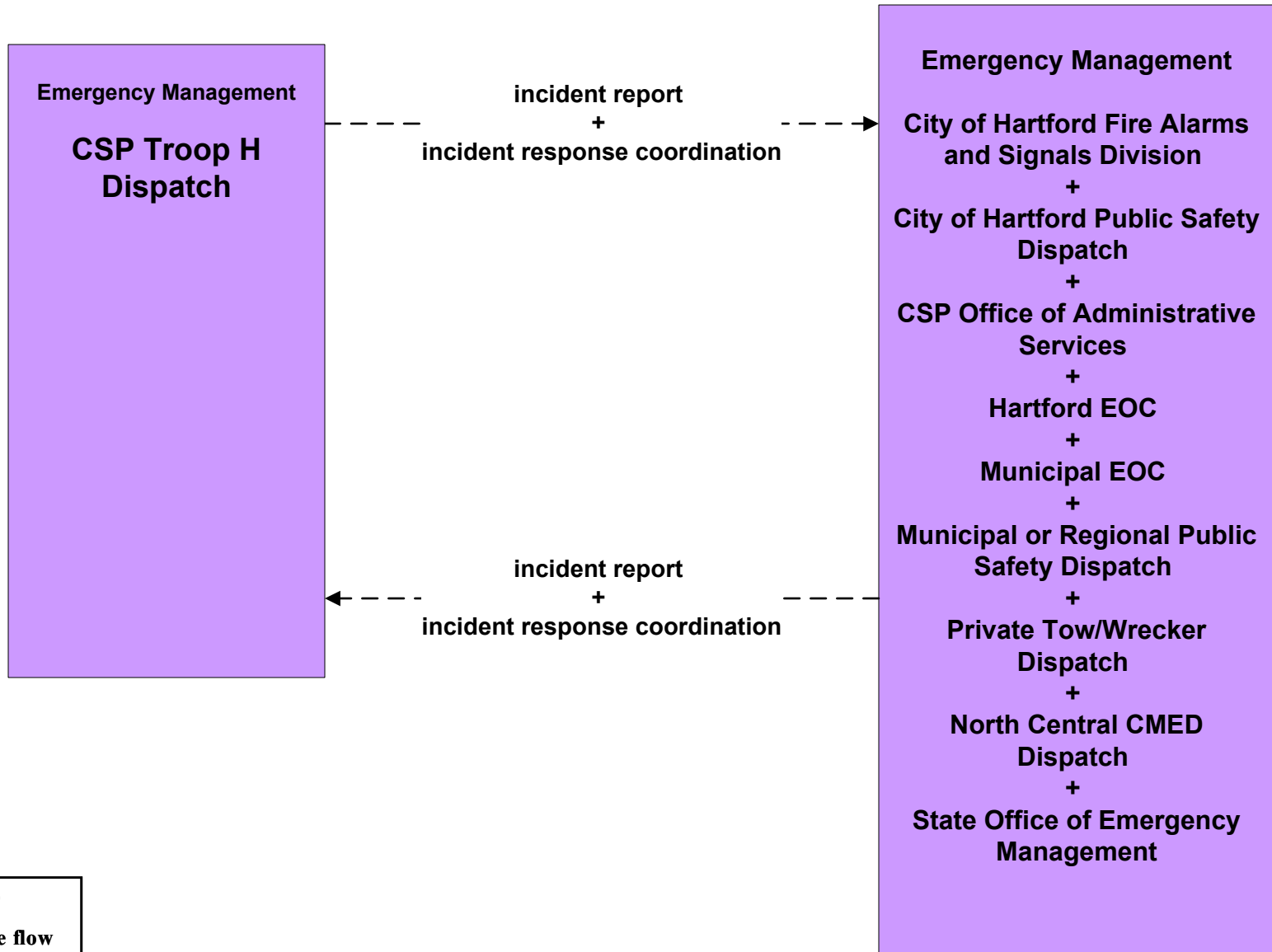


**EM01 - Emergency Response Coordination  
Greater Hartford EOC**

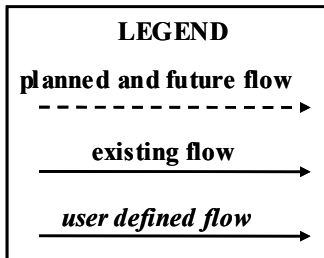
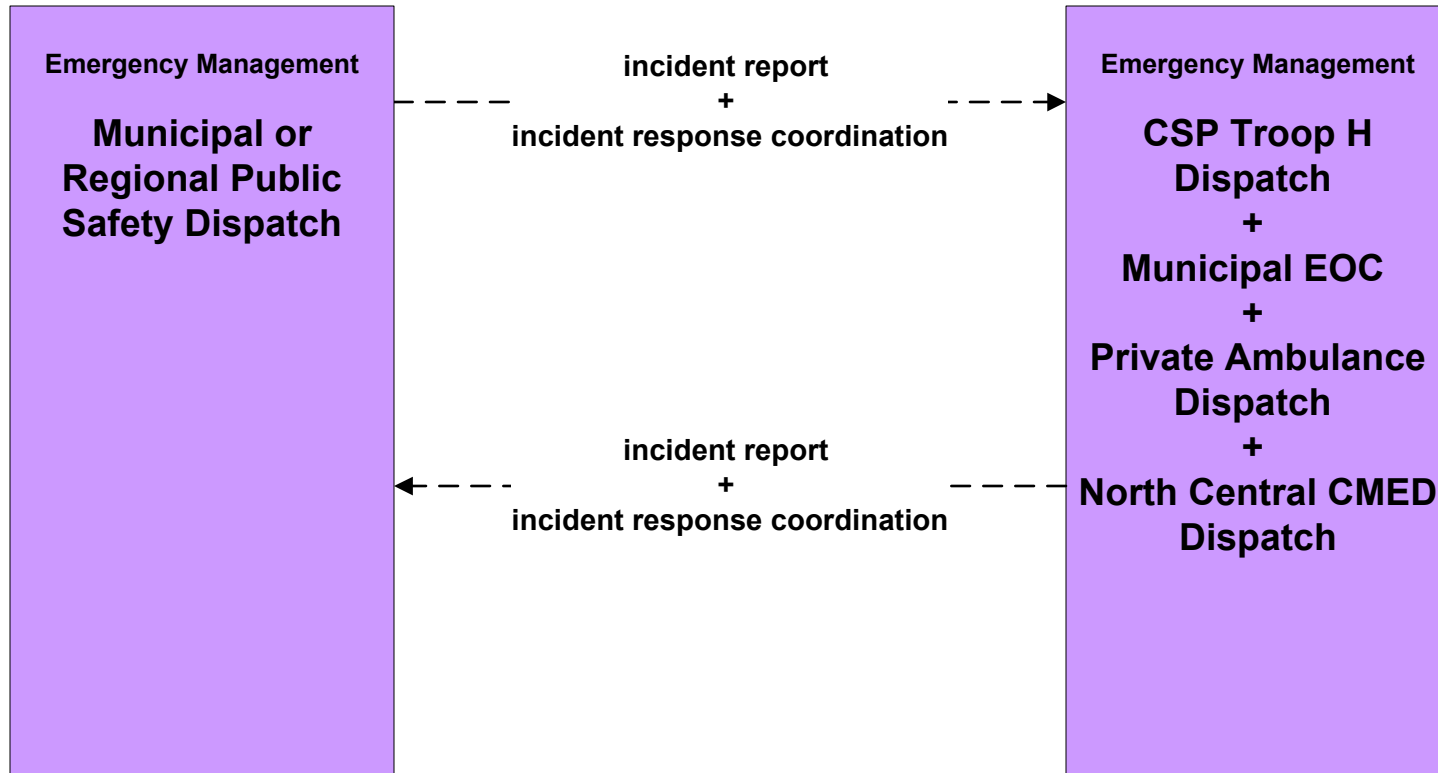




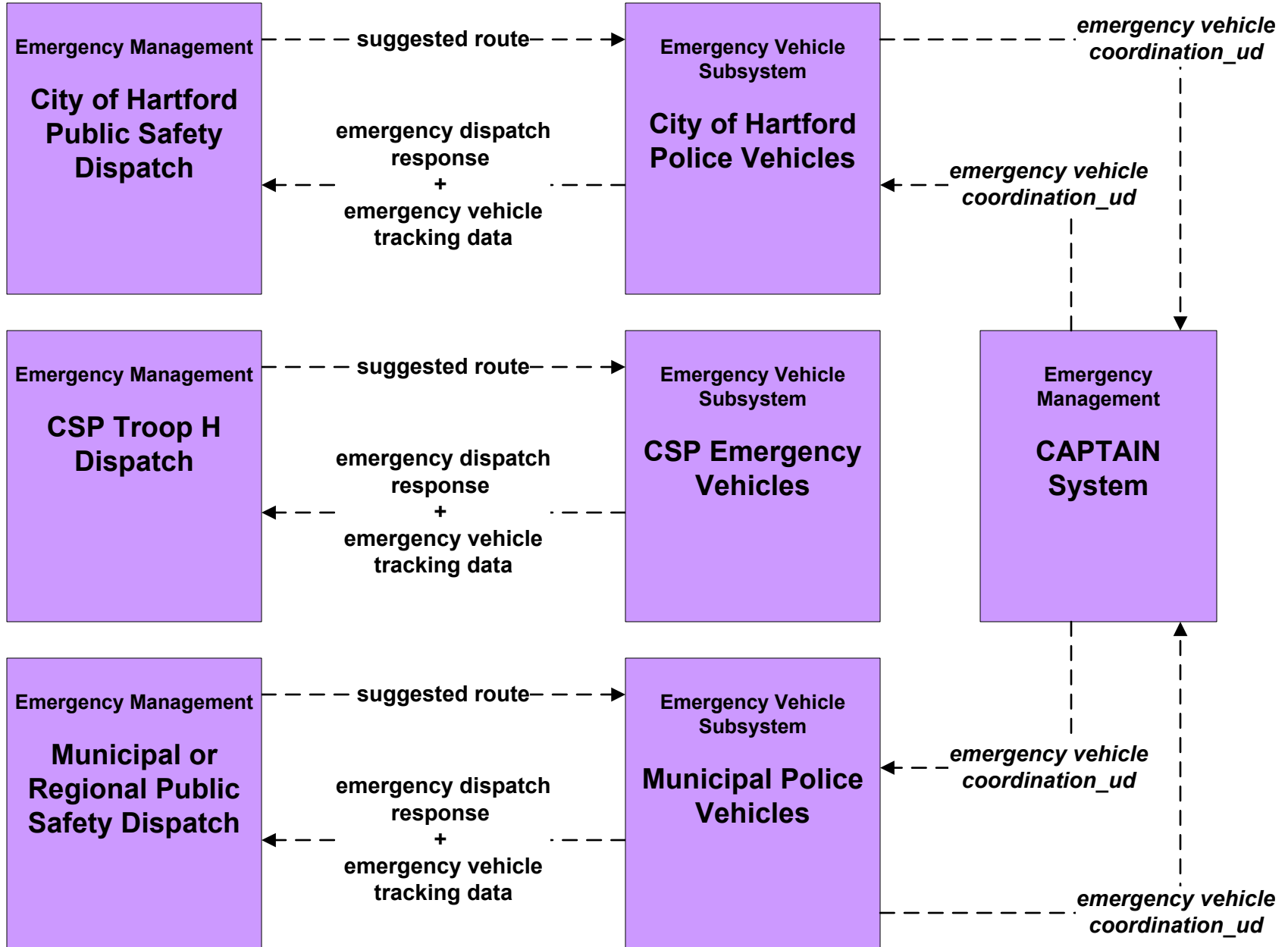
**EM01 - Emergency Response Coordination  
Connecticut State Police (CSP)**



**EM01 - Emergency Response Coordination  
Municipal Public Safety**



# EM02 - Emergency Vehicle Routing (EM to EV)



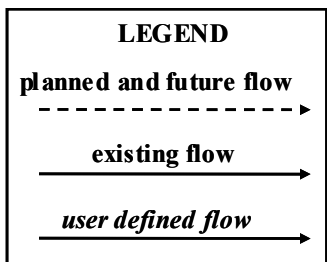
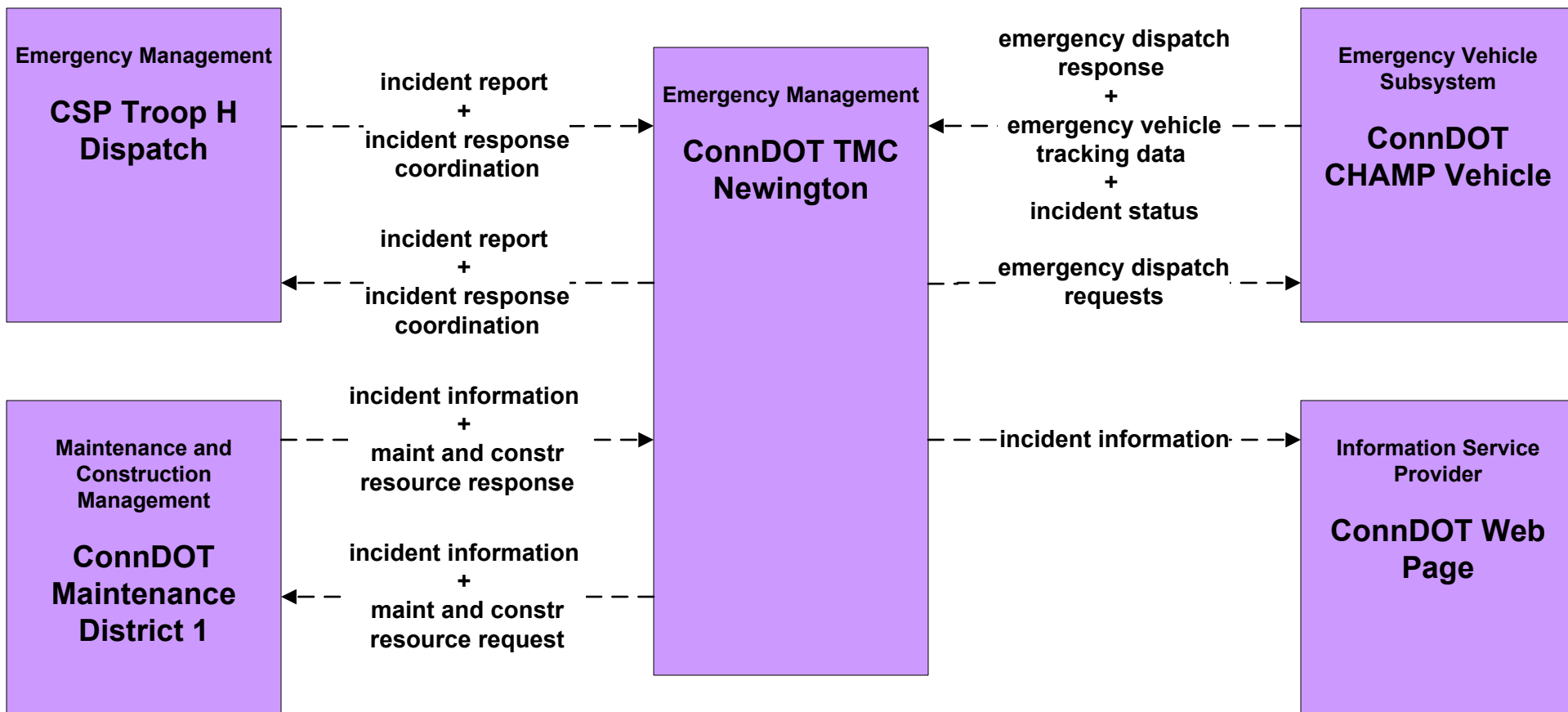
**LEGEND**

**planned and future flow**  
----->

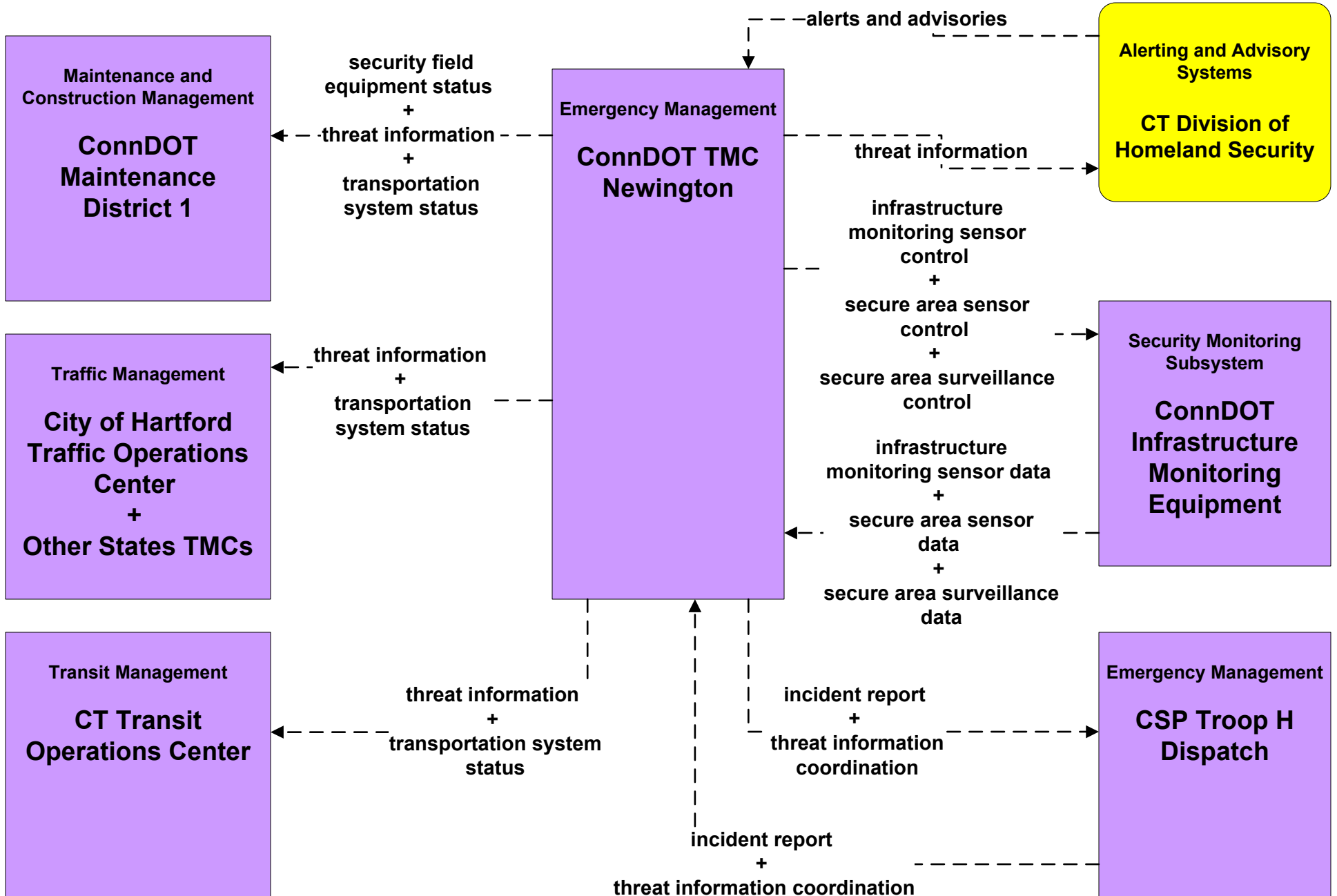
**existing flow**  
—————>

**user defined flow**  
—————>

# EM04 - Roadway Service Patrols CHAMP

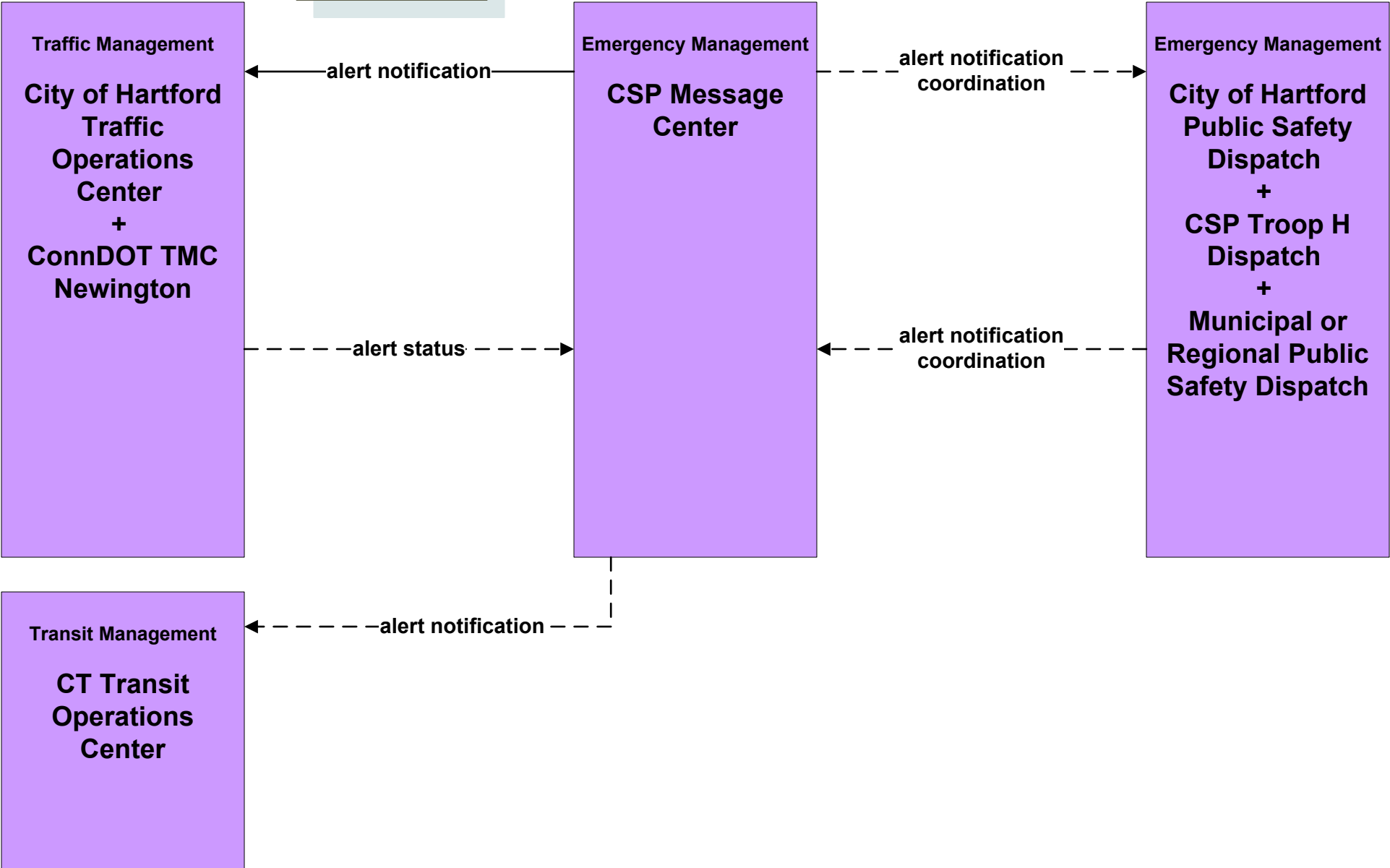


**EM05 - Transportation Infrastructure Protection  
ConnDOT Traffic Management Center**

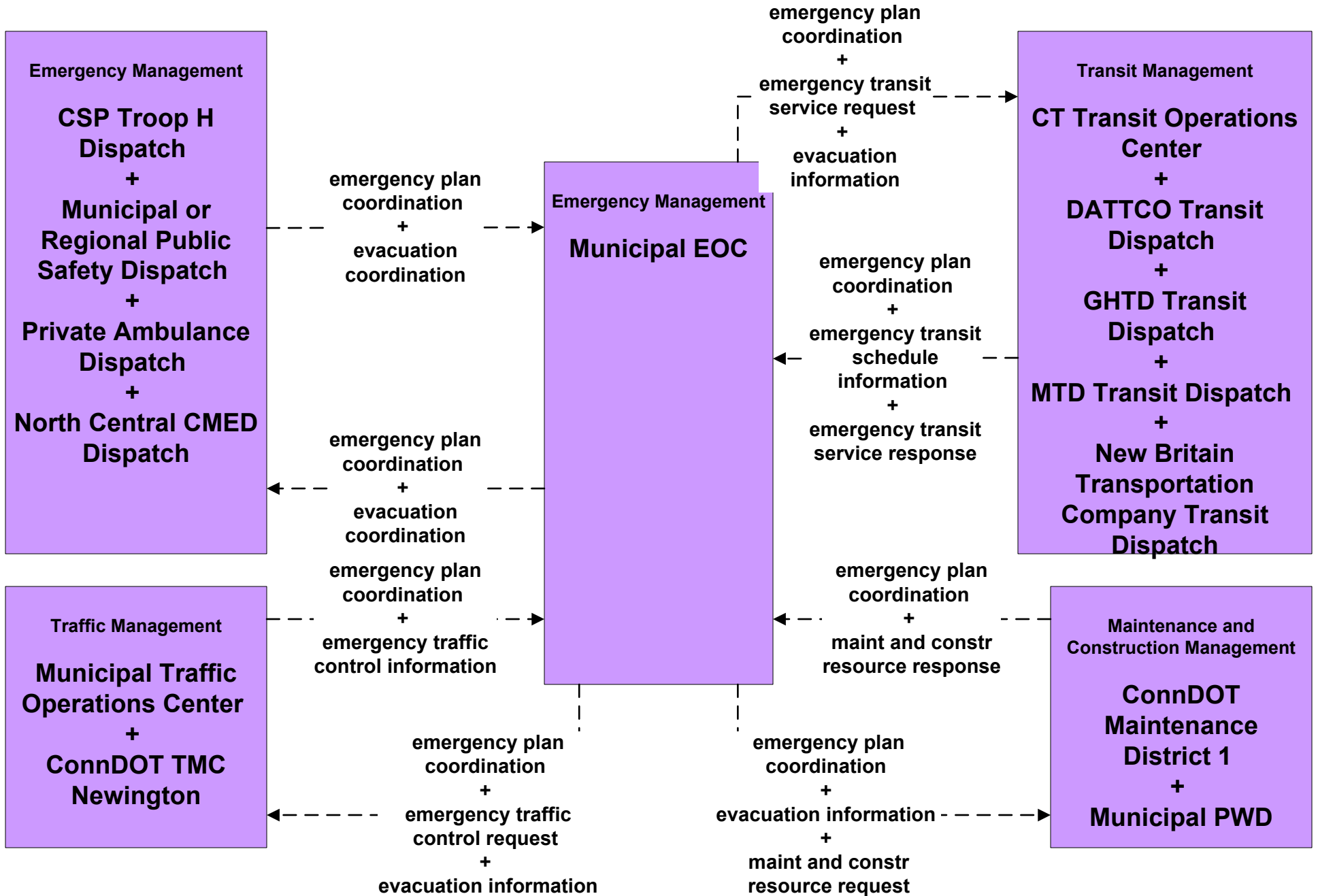


**EM06 - Wide Area Alert  
CSP**

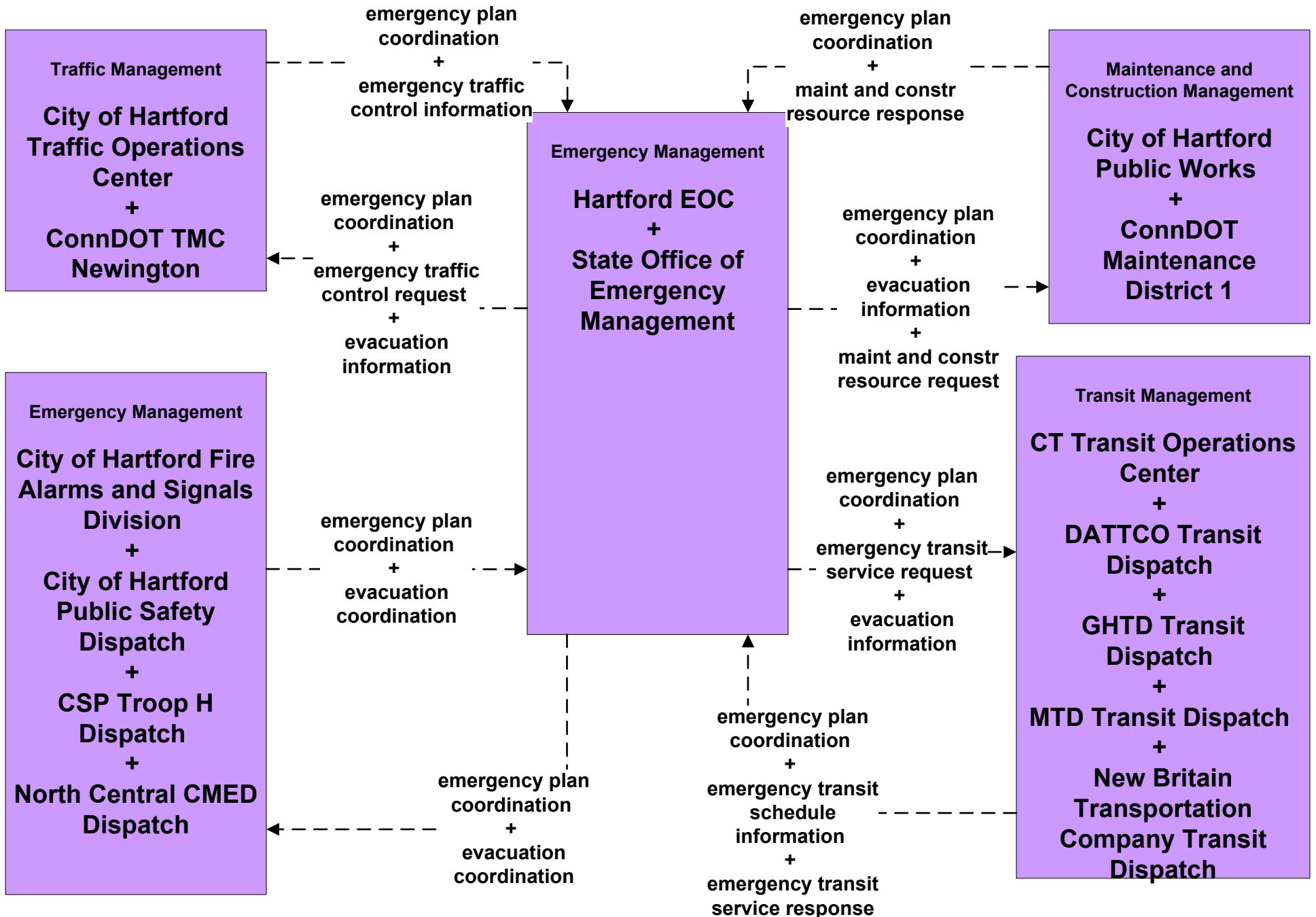
*Existing for  
ConnDOT only*



# EM09 - Evacuation Evacuations - Municipalities



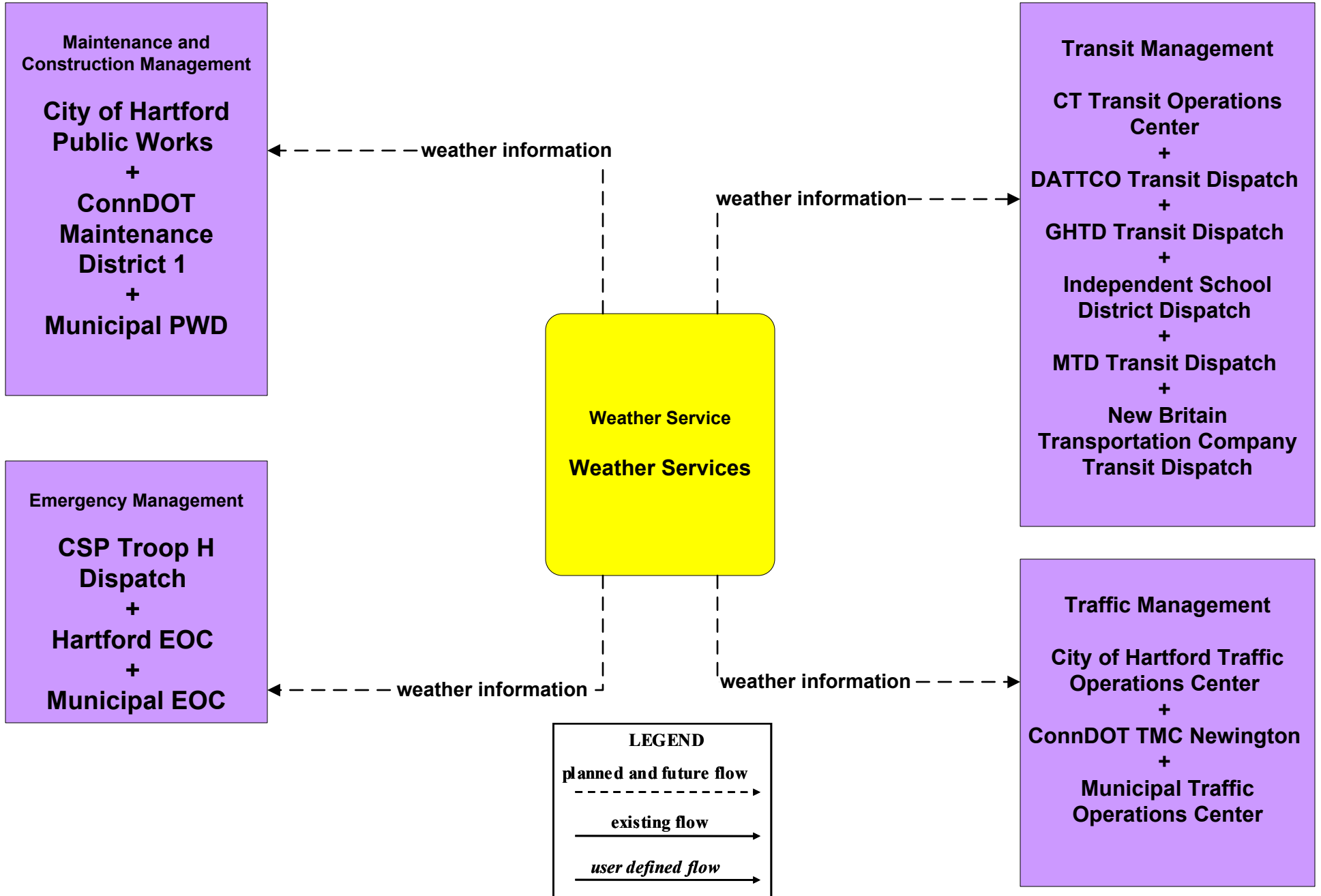
**EM09 - Evacuation  
Evacuations - City of Hartford**



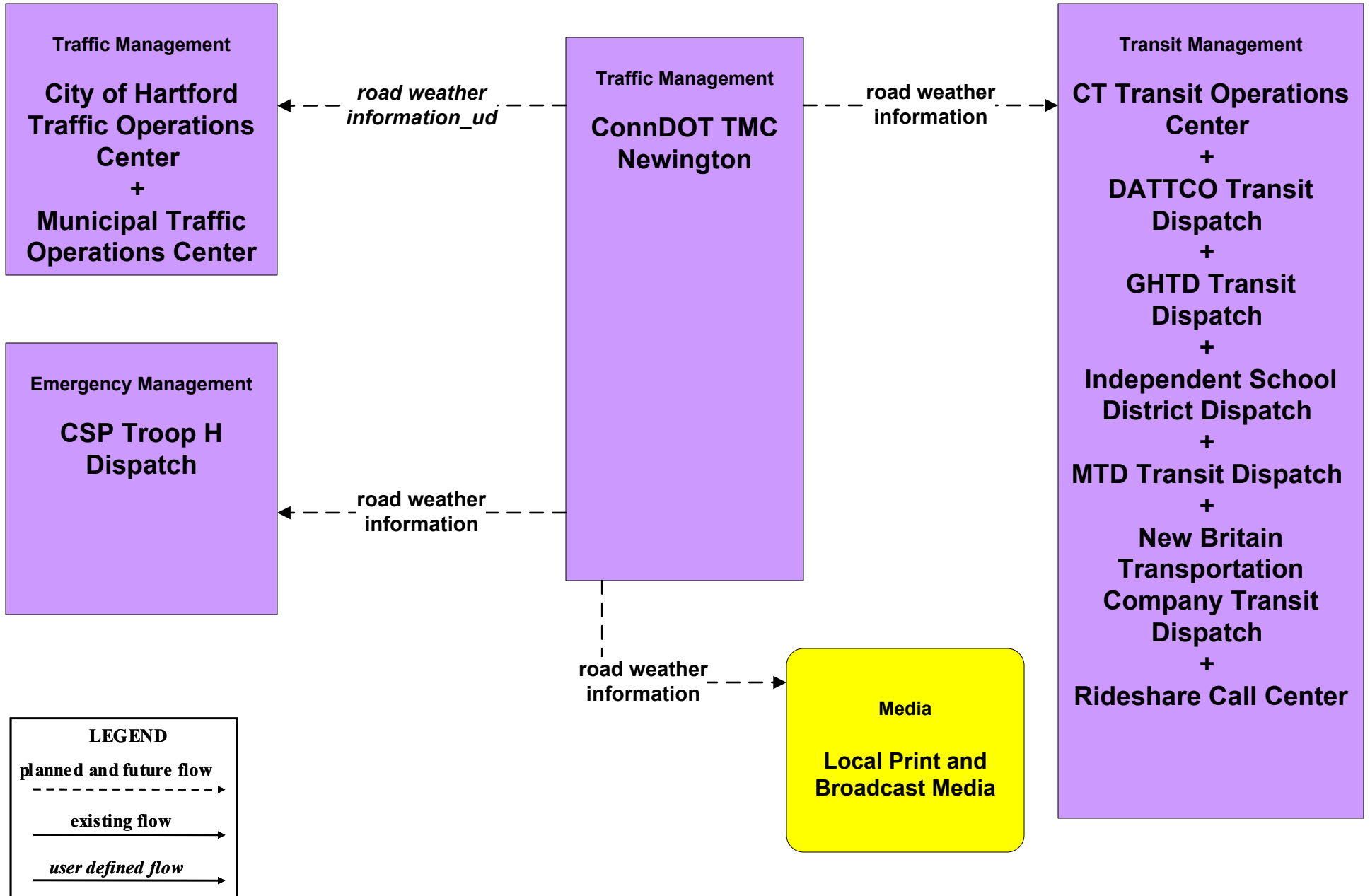


**MC04 - Weather**

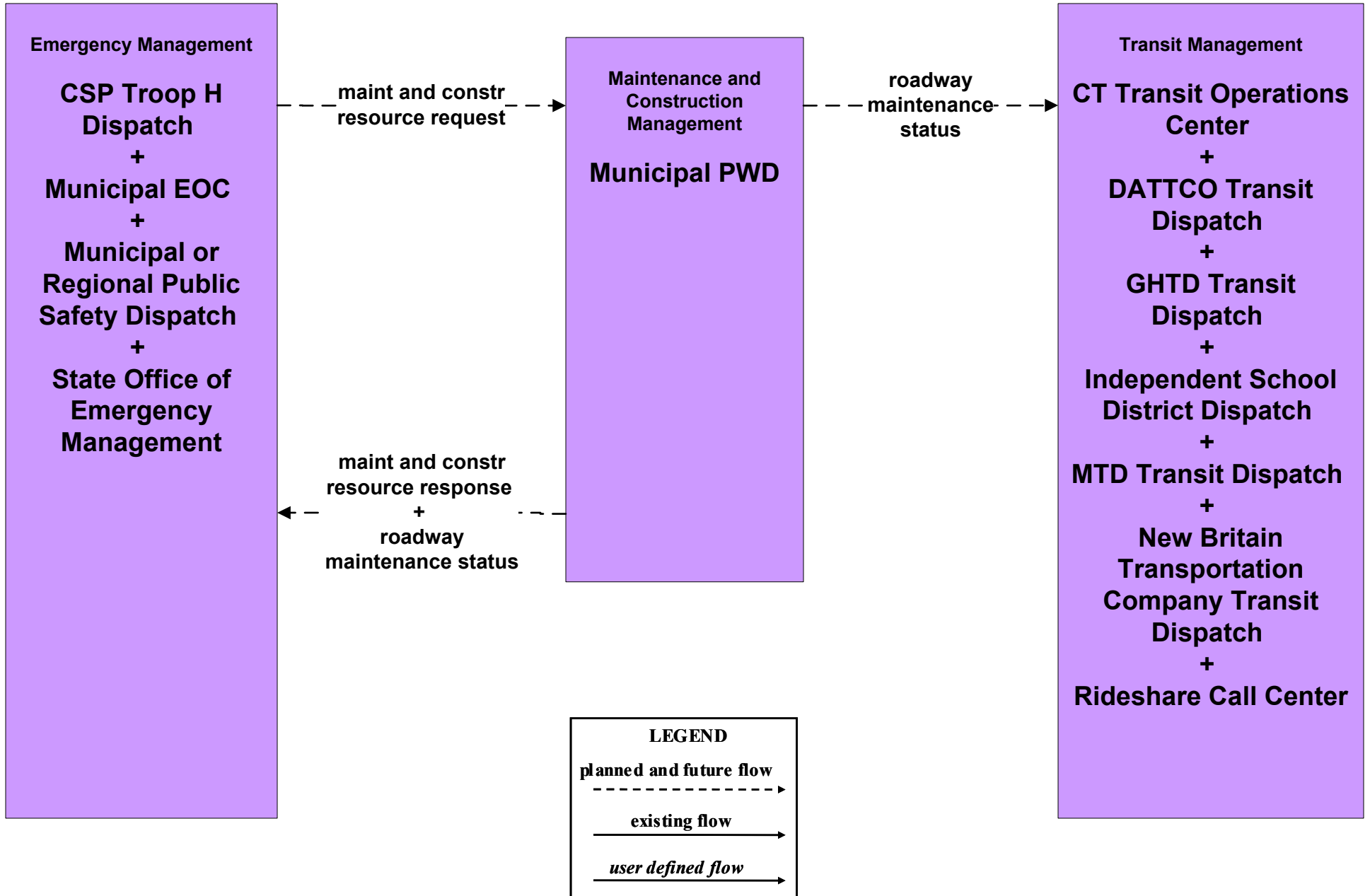
**Information Processing and Distribution  
National Weather Service**



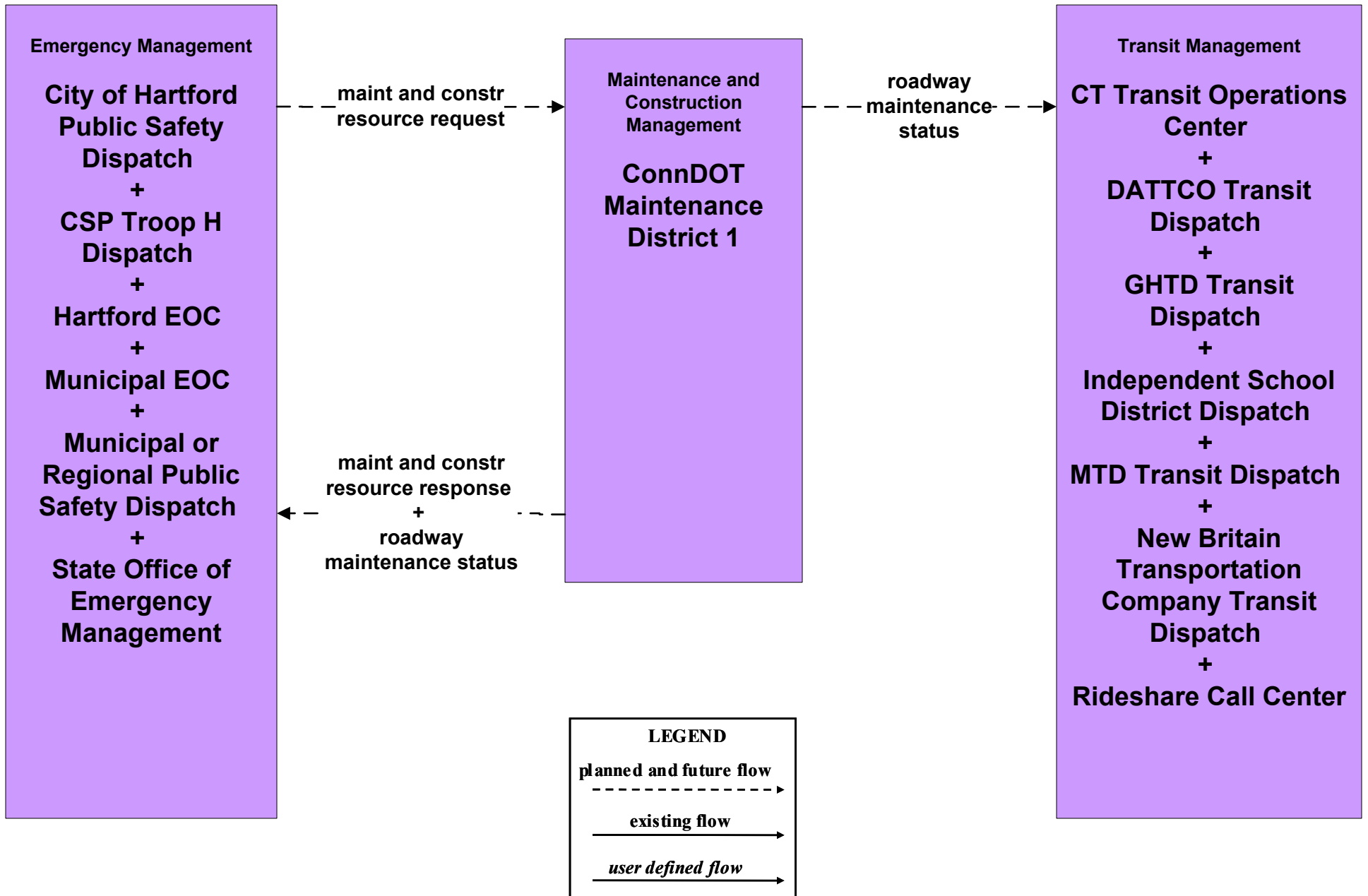
**MC04 - Weather Information Processing and Distribution  
ConnDOT Traffic Management Center**



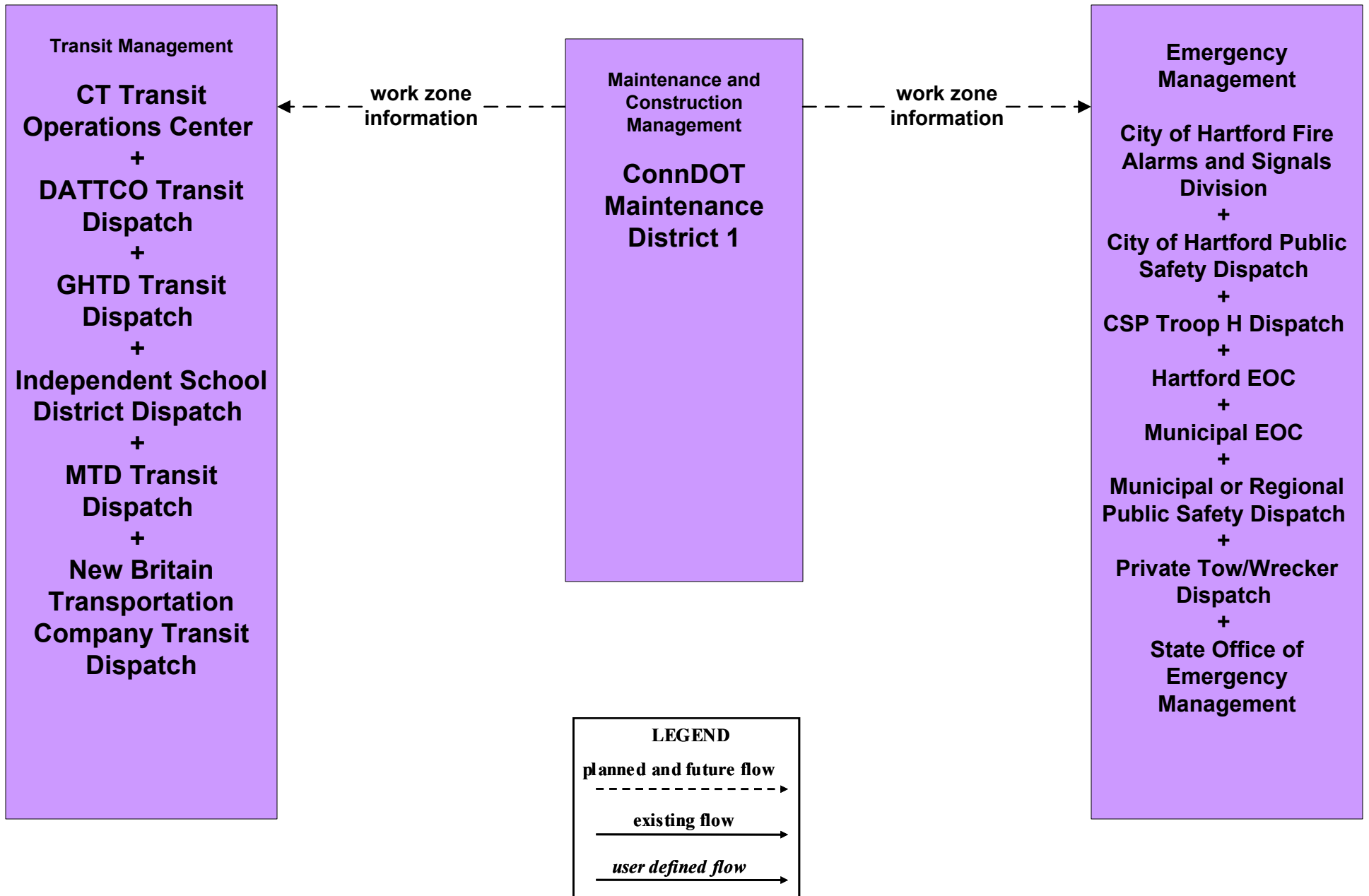
**MC06 - Winter Maintenance  
Municipal PWD**



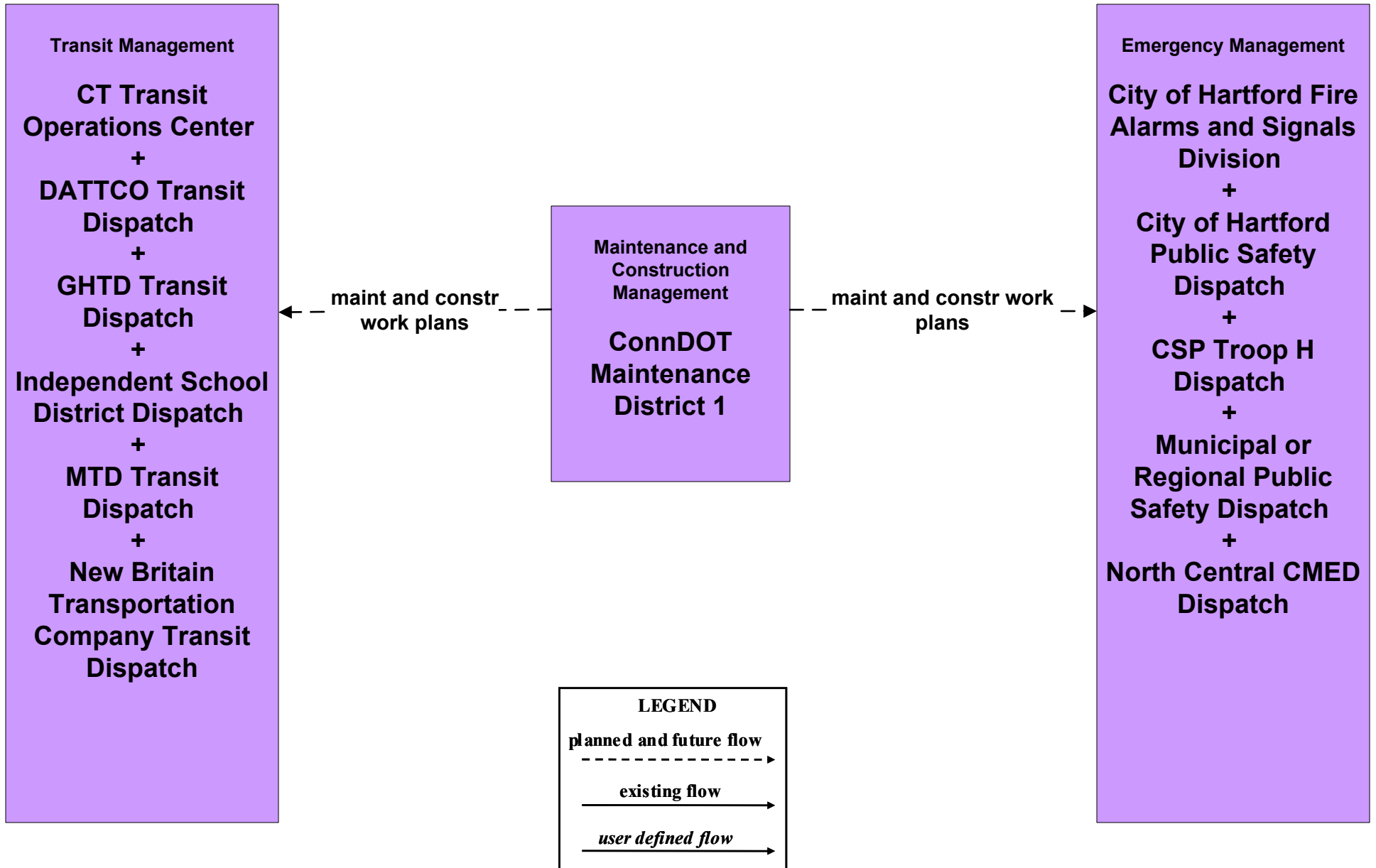
**MC06 - Winter Maintenance  
ConnDOT Maintenance Sections**



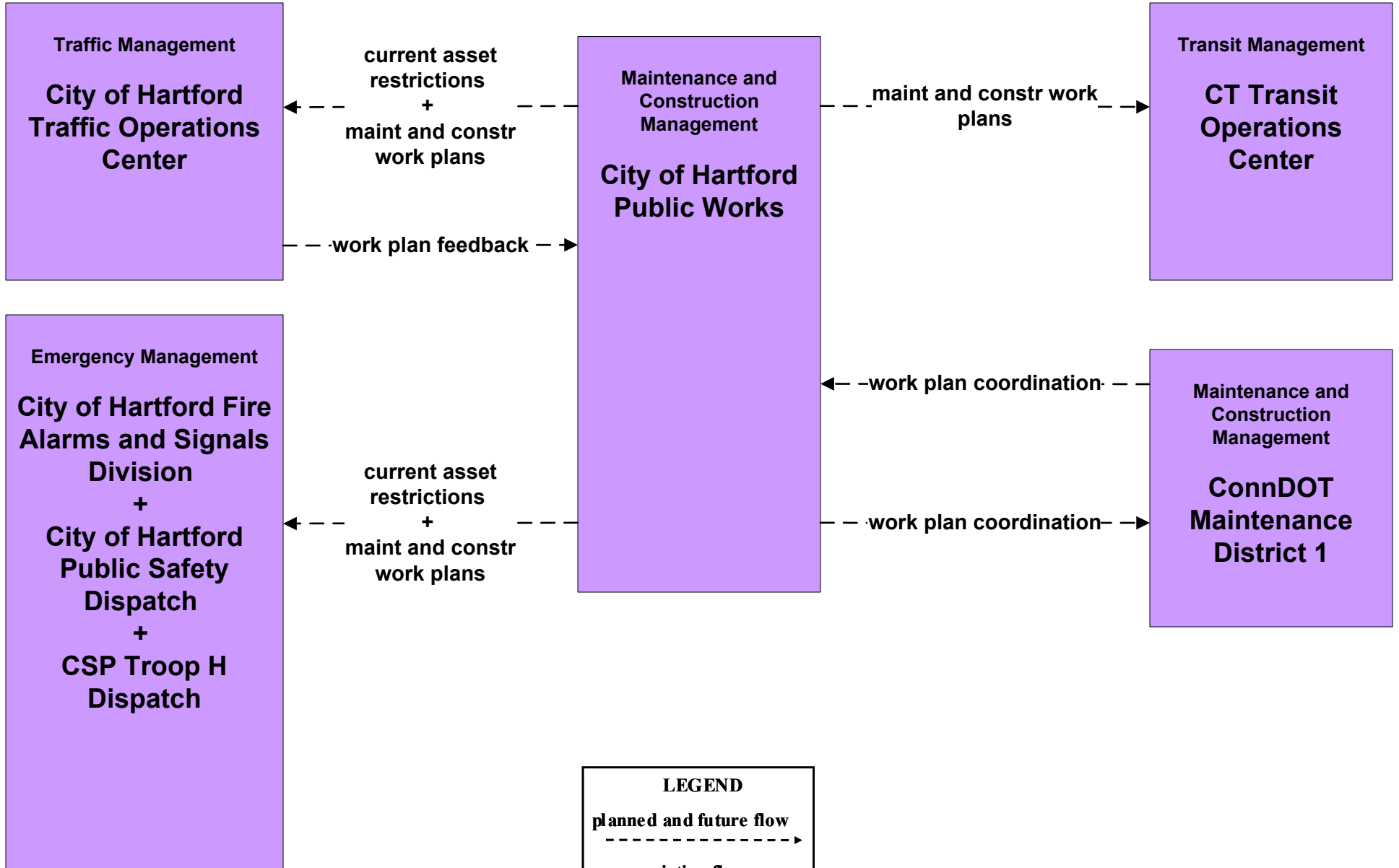
**MC08 - Workzone Management**  
**ConnDOT Workzone Information Dissemination (2 of 2)**



**MC10 - Maintenance and Construction Activity Coordination**  
**Activity Coordination - ConnDOT (3 of 3)**



**MC10 - Maintenance and Construction Activity Coordination  
City of Hartford PWD**



**MC10 - Maintenance and Construction Activity Coordination  
Municipal PWD**

